



CONTACT INFORMATION

Mining Records Curator
Arizona Geological Survey
416 W. Congress St., Suite 100
Tucson, Arizona 85701
602-771-1601
<http://www.azgs.az.gov>
inquiries@azgs.az.gov

The following file is part of the A. F. Budge Mining Ltd. Mining Collection

ACCESS STATEMENT

These digitized collections are accessible for purposes of education and research. We have indicated what we know about copyright and rights of privacy, publicity, or trademark. Due to the nature of archival collections, we are not always able to identify this information. We are eager to hear from any rights owners, so that we may obtain accurate information. Upon request, we will remove material from public view while we address a rights issue.

CONSTRAINTS STATEMENT

The Arizona Geological Survey does not claim to control all rights for all materials in its collection. These rights include, but are not limited to: copyright, privacy rights, and cultural protection rights. The User hereby assumes all responsibility for obtaining any rights to use the material in excess of "fair use."

The Survey makes no intellectual property claims to the products created by individual authors in the manuscript collections, except when the author deeded those rights to the Survey or when those authors were employed by the State of Arizona and created intellectual products as a function of their official duties. The Survey does maintain property rights to the physical and digital representations of the works.

QUALITY STATEMENT

The Arizona Geological Survey is not responsible for the accuracy of the records, information, or opinions that may be contained in the files. The Survey collects, catalogs, and archives data on mineral properties regardless of its views of the veracity or accuracy of those data.

Claim	Number	Docket	Page	BLM Number	Recordation Number	Section	Township	Range
A-lan	34	16025	534	AMC170737		7	5N	5W
	35	16025	536	AMC170738		7	5N	5W
	36	15952	501-502	AMC167059	85 549193	6	5N	5W
	37	15952	503	AMC167060		6/7	5N	5W
	38	15952	505	AMC167061		7	5N	5W
	39	15952	507	AMC167062		7	5N	5W
	40	15952	509	AMC167063		7	5N	5W
	41	16025	538	AMC170739		7	5N	5W
	42	16025	540	AMC170740		7	5N	5W

Number of Claims 401

Vulture Annex # 1	Staked: October 18, 1985	85 549543	25/30	6N	5W/6W
Vulture Annex # 2	Staked: October 31, 1985	85 549544	31	6N	5W
Desert # 118	Staked: January 18, 1986	86 046761	16/17	6N	5W
Desert # 119	Staked: January 18, 1986	86 046762	16/17	6N	5W
Desert # 122	Staked: January 18, 1986	86 046763	16	6N	5W
Vulture # 63	Staked: January 18, 1986	86 046764	36	6N	6W
Vulture # 64	Staked: January 18, 1986	86 046765	36	6N	6W
Vulture # 65	Staked: January 18, 1986	86 046766	36	6N	6W
Vulture # 66	Staked: January 18, 1986	86 046767	1/36	5N/6N	6W

Number of new Claims 9

Placer	Mining	Claims				
V.M.P.	1	11693	739	AMC77018	26	6N 6W
	2	11693	740	AMC77019	35	6N 6W
	3	11693	741	AMC77020	35	6N 6W
	4	11693	742	AMC77021	35	6N 6W
	5	11693	743	AMC77022	35	6N 6W
	6	11693	744	AMC77023	2	5N 6W
	7	11693	745	AMC77024	2	5N 6W
	8	11693	746	AMC77025	25	6N 6W
	9	11693	747	AMC77026	25	6N 6W
	10	11693	748	AMC77027	25	6N 6W
	11	11693	749	AMC77028	26	6N 6W
	12	11693	750	AMC77029	19	6N 5W
	13	11693	751	AMC77030	19	6N 5W
	18	11693	752	AMC77031	6	6N 5W
	19	11693	753	AMC77032	6	6N 5W
	20	11693	754	AMC77033	6	6N 5W
	21	11693	755	AMC77034	6	6N 5W

Claim	Number	Docket	Page	BLM Number	Recordation Number	Section	Township	Range
Zen	6	15952	554-555	AMC167090	85 549550	21/28	6N	5W
	7	15952	556-557	AMC167091	85 549551	28	6N	5W
	8	15952	558-559	AMC167092	85 549552	21	6N	5W
	9	15952	560-561	AMC167093	85 549553	21	6N	5W
	10	15952	562-563	AMC167094	85 549554	21	6N	5W
	11	15952	564-565	AMC167095	85 549555	21	6N	5W
	12	15952	566-567	AMC167096	85 549556	21	6N	5W
	13	15952	568-569	AMC167097	85 549557	21/28	6N	5W
	14	15952	570-571	AMC167098	85 549558	21/28	6N	5W
	15	15952	572-573	AMC167099	85 549559	21	6N	5W
	16	15952	574-575	AMC167100	85 549560	21	6N	5W
	17	15952	576-577	AMC167101	85 549561	21	6N	5W
	18	15952	578-579	AMC167102	85 549562	21	6N	5W
	19	15952	580-581	AMC167103	85 549563	21	6N	5W
	20	15952	582-583	AMC167104	85 549564	21	6N	5W
	21	15952	584-585	AMC167105	85 549565	21	6N	5W

Portions of A-lan Group Amended September 24, 1985; Recorded November 19, 1985

A-lan	1	15952	451-452	AMC167034	85 549188	1	5N	6W
	2	15952	453	AMC167035		1	5N	6W
	3	15952	455	AMC167036		1	5N	6W
	4	15952	457	AMC167037		1/12	5N	6W
	5	15952	459	AMC167038		1/12	5N	6W
	6	16025	518	AMC170729		1/12	5N	6W
	7	16025	520	AMC170730		1/12	5N	6W
	8	15952	461-462	AMC167039	85 549189	1	5N	6W
	9	15952	463	AMC167040		1	5N	6W
	10	15952	465	AMC167041		1/12	5N	6W
	11	15952	467	AMC167042		1/12	5N	6W
	12	15952	469	AMC167043		12	5N	6W
	13	16025	522	AMC170731		12	5N	6W
	14	16025	524	AMC170732		12	5N	6W
	15	15952	471-472	AMC167044	85 549190	1	5N	6W
	16	15952	473	AMC167045		1	5N	6W
	17	15952	475	AMC167046		1/12	5N	6W
	18	15952	477	AMC167047		12	5N	6W
	19	15952	479	AMC167048		12	5N	6W
	20	16025	526	AMC170733		12	5N	6W
	21	16025	528	AMC170734		12	5N	6W
	22	15952	481-482	AMC167049	85 549191	1/6	5N	5W/6W
	23	15952	483	AMC167050		1/6	5N	5W/6W
	24	15952	485	AMC167051		1/6/7/12	5N	5W/6W
	25	15952	487	AMC167052		7/12	5N	5W/6W
	26	15952	489	AMC167053		7/12	5N	5W/6W
	27	16025	530	AMC170735		7/12	5N	5W/6W
	28	16025	532	AMC170736		7/12	5N	5W/6W
	29	15952	491-492	AMC167054	85 549192	6	5N	5W
	30	15952	493	AMC167055		6/7	5N	5W
	31	15952	495	AMC167056		7	5N	5W
	32	15952	497	AMC167057		7	5N	5W
	33	15952	499	AMC167058		7	5N	5W

Claim	Number	Docket	Page	BLM Number	Recordation Number	Section	Township	Range
Desert	# 137	15828	747-748	AMC160739	85 549353	25/30/36	6N	5W
	# 138	15828	749-750	AMC160740	85 549354	25/30/31/36	6N	5W
	# 139	15828	751-752	AMC160741	85 549355	30/31	6N	5W
	# 140	15828	753-754	AMC160742	85 549356	31	6N	5W
	# 141	15828	755-756	AMC160743	85 549357	31	6N	5W
	# 142	15828	757-758	AMC160744	85 549358	31	6N	5W
	# 144	15828	759-760	AMC160745	85 549360	30/31	6N	5W
	# 145	15828	761-762	AMC160746	85 549361	31	6N	5W
	# 146	15828	763-764	AMC160747	85 549362	31	6N	5W
	# 147	15828	765-766	AMC160748	85 549363	31	6N	5W
	# 148	15828	767-768	AMC160749	85 549364	31	6N	5W
	# 149	15828	769-770	AMC160750	85 549365	31	6N	5W
	# 150	15828	771-772	AMC160751	85 549366	31/32	6N	5W
	# 151	15828	773-774	AMC160752	85 549367	31/32	6N	5W
	# 152	15828	775-776	AMC160753	85 549368	31/32	6N	5W
	# 153	15828	777-778	AMC160754	85 549369	32	6N	5W
	# 154	15828	779-780	AMC160755	85 549270	32	6N	5W
	# 155	15828	781-782	AMC160756	85 549271	32	6N	5W

B-lan Group Amended September 25, 1985; Recorded November 19, 1985

B-lan	1	15952	600-601	AMC167064	85 549194	35	6N	6W
	2	15952	602-603	AMC167065	85 549195	35	6N	6W
	3	15952	604-605	AMC167066	85 549196	34/35	6N	6W
	4	15952	606-607	AMC167067	85 549197	34/35	6N	6W
	5	15952	608-609	AMC167068	85 549198	34/35	6N	6W
	6	15952	610-611	AMC167069	85 549199	34/35	6N	6W
	7	15952	612-613	AMC167070	85 549200	34/35	6N	6W
	8	15952	614-615	AMC167071	85 549201	34	6N	6W
	9	15952	616-617	AMC167072	85 549202	34	6N	6W
	10	15952	618-619	AMC167073	85 549203	34	6N	6W
	11	15952	620-621	AMC167074	85 549204	34	6N	6W
	12	15952	622-623	AMC167075	85 549205	34	6N	6W
	13	15952	624-625	AMC167076	85 549206	27/34	6N	6W
	14	15952	626-627	AMC167077	85 549207	26/35	6N	6W
	15	15952	628-629	AMC167078	85 549208	26	6N	6W
	16	15952	630-631	AMC167079	85 549209	26	6N	6W
	17	15952	632-633	AMC167080	85 549210	26	6N	6W
	18	15952	634-635	AMC167081	85 549211	26/27/34/35	6N	6W
	19	15952	636-637	AMC167082	85 549212	26/27	6N	6W
	20	15952	638-639	AMC167083	85 549213	26/27	6N	6W
	21	15952	640-641	AMC167084	85 549214	26/27	6N	6W
	22	16260	516-517	AMC170741	85 549215	35	6N	6W
	23	16260	514-515	AMC170742	85 549216	2/35	5N/6N	6W

Zen Group Amended October 4 & 7, 1985; Recorded November 19, 1985

Zen	1	15952	544-545	AMC167085	85 549545	20/21	6N	5W
	2	15952	546-547	AMC167086	85 549546	20/21	6N	5W
	3	15952	548-549	AMC167087	85 549547	20/21	6N	5W
	4	15952	550-551	AMC167088	85 549548	21/28	6N	5W
	5	15952	552-553	AMC167089	85 549549	21/28	6N	5W

Claim	Number	Docket	Page	BLM Number	Recordation		Section	Township	Range
					Number				
Desert	# 82	15828	637-638	AMC160684	85 549298		20/29	6N	5W
	# 83	15828	639-640	AMC160685	85 549299		20/29	6N	5W
	# 84	15828	641-642	AMC160686	85 549300		29	6N	5W
	# 85	15828	643-644	AMC160687	85 549301		29	6N	5W
	# 86	15828	645-646	AMC160688	85 549302		29	6N	5W
	# 87	15828	647-648	AMC160689	85 549303		29	6N	5W
	# 88	15828	649-650	AMC160690	85 549304		29	6N	5W
	# 89	15828	651-652	AMC160691	85 549305		20	6N	5W
	# 90	15828	653-654	AMC160692	85 549306		20	6N	5W
	# 91	15828	655-656	AMC160693	85 549307		20	6N	5W
	# 92	15828	657-658	AMC160694	85 549308		20	6N	5W
	# 93	15828	659-660	AMC160695	85 549309		20	6N	5W
	# 94	15828	661-662	AMC160696	85 549310		20	6N	5W
	# 95	15828	663-664	AMC160697	85 549311		20	6N	5W
	# 96	15828	665-666	AMC160698	85 549312		20	6N	5W
	# 97	15828	667-668	AMC160699	85 549313		20	6N	5W
	# 98	15828	669-670	AMC160700	85 549314		20/29	6N	5W
	# 99	15828	671-672	AMC160701	85 549315		20/21/29	6N	5W
	# 100	15828	673-674	AMC160702	85 549316		20/21/28/29	6N	5W
	# 101	15828	675-676	AMC160703	85 549317		28/29	6N	5W
	# 102	15828	677-678	AMC160704	85 549318		28/29	6N	5W
	# 103	15828	679-680	AMC160705	85 549319		28	6N	5W
	# 104	15828	681-682	AMC160706	85 549320		17/20	6N	5W
	# 105	15828	683-684	AMC160707	85 549321		17/20	6N	5W
	# 106	15828	685-686	AMC160708	85 549322		17/20	6N	5W
	# 107	15828	687-688	AMC160709	85 549323		20	6N	5W
	# 108	15828	689-690	AMC160710	85 549324		20	6N	5W
	# 109	15828	691-692	AMC160711	85 549325		20	6N	5W
	# 110	15828	693-694	AMC160712	85 549326		17	6N	5W
	# 111	15828	695-696	AMC160713	85 549327		17	6N	5W
	# 112	15828	697-698	AMC160714	85 549328		17/20	6N	5W
	# 113	15828	699-700	AMC160715	85 549329		16/17/20/21	6N	5W
	# 114	15828	701-702	AMC160716	85 549330		20/21	6N	5W
	# 115	15828	703-704	AMC160717	85 549331		20/21	6N	5W
	# 116	15828	705-706	AMC160718	85 549332		16/17	6N	5W
	# 117	15828	707-708	AMC160719	85 549333		16/17	6N	5W
	# 120	15828	713-714	AMC160722	85 549336		16/21	6N	5W
	# 121	15828	715-716	AMC160723	85 549337		21	6N	5W
	# 123	15828	719-720	AMC160725	85 549339		16	6N	5W
	# 124	15828	721-722	AMC160726	85 549340		16	6N	5W
	# 125	15828	723-724	AMC160727	85 549341		20	6N	5W
	# 126	15828	725-726	AMC160728	85 549342		20	6N	5W
	# 127	15828	727-728	AMC160729	85 549343		21	6N	5W
	# 128	15828	729-730	AMC160730	85 549344		21	6N	5W
	# 129	15828	731-732	AMC160731	85 549345		21	6N	5W
	# 130	15828	733-734	AMC160732	85 549346		21	6N	5W
	# 131	15828	735-736	AMC160733	85 549347		16/21	6N	5W
	# 132	15828	737-738	AMC160734	85 549348		21	6N	5W
	# 133	15828	739-740	AMC160735	85 549349		32	6N	5W
	# 134	15828	741-742	AMC160736	85 549350		32	6N	5W
	# 135	15828	743-744	AMC160737	85 549351		32	6N	5W
	# 136	15828	745-746	AMC160738	85 549352		32	6N	5W

Claim	Number	Docket	Page	BLM Number	Recordation Number	Section	Township	Range
Desert	# 30	15828	533-534	AMC160632	85 549246	19	6N	5W
	# 31	15828	535-536	AMC160633	85 549247	19/30	6N	5W
	# 32	15828	537-538	AMC160634	85 549248	19/30	6N	5W
	# 33	15828	539-540	AMC160635	85 549249	19/30	6N	5W
	# 34	15828	541-542	AMC160636	85 549250	30	6N	5W
	# 35	15828	543-544	AMC160637	85 549251	30	6N	5W
	# 36	15828	545-546	AMC160638	85 549252	30	6N	5W
	# 37	15828	547-548	AMC160639	85 549253	30	6N	5W
	# 38	15828	549-550	AMC160640	85 549254	29/30	6N	5W
	# 39	15828	551-552	AMC160641	85 549255	29/30	6N	5W
	# 40	15828	553-554	AMC160642	85 549256	29/30	6N	5W
	# 41	15828	555-556	AMC160643	85 549257	29/30	6N	5W
	# 42	15828	557-558	AMC160644	85 549258	29/32	6N	5W
	# 43	15828	559-560	AMC160645	85 549259	29/32	6N	5W
	# 44	15828	561-562	AMC160646	85 549260	19	6N	5W
	# 45	15828	563-564	AMC160647	85 549261	19	6N	5W
	# 46	15828	565-566	AMC160648	85 549262	19	6N	5W
	# 47	15828	567-568	AMC160649	85 549263	19	6N	5W
	# 48	15828	569-570	AMC160650	85 549264	19/30	6N	5W
	# 49	15828	571-572	AMC160651	85 549265	19/30	6N	5W
	# 50	15828	573-574	AMC160652	85 549266	30/29	6N	5W
	# 51	15828	575-576	AMC160653	85 549267	29/30	6N	5W
	# 52	15828	577-578	AMC160654	85 549268	29/30	6N	5W
	# 53	15828	579-580	AMC160655	85 549269	29/30	6N	5W
	# 54	15828	581-582	AMC160656	85 549270	29	6N	5W
	# 55	15828	583-584	AMC160657	85 549271	29	6N	5W
	# 56	15828	585-586	AMC160658	85 549272	29	6N	5W
	# 57	15828	587-588	AMC160659	85 549273	29	6N	5W
	# 58	15828	589-590	AMC160660	85 549274	29	6N	5W
	# 59	15828	591-592	AMC160661	85 549275	19	6N	5W
	# 60	15828	593-594	AMC160662	85 549276	19	6N	5W
	# 61	15828	595-596	AMC160663	85 549277	19/20	6N	5W
	# 62	15828	597-598	AMC160664	85 549278	19/20	6N	5W
	# 63	15828	599-600	AMC160665	85 549279	19/20	6N	5W
	# 64	15828	601-602	AMC160666	85 549280	19/20	6N	5W
	# 65	15828	603-604	AMC160667	85 549281	20/29	6N	5W
	# 66	15828	605-606	AMC160668	85 549282	20/29	6N	5W
	# 67	15828	607-608	AMC160669	85 549283	29	6N	5W
	# 68	15828	609-610	AMC160670	85 549284	29	6N	5W
	# 69	15828	611-612	AMC160671	85 549285	29	6N	5W
	# 70	15828	613-614	AMC160672	85 549286	29	6N	5W
	# 71	15828	615-616	AMC160673	85 549287	29	6N	5W
	# 72	15828	617-618	AMC160674	85 549288	29	6N	5W
	# 73	15828	619-620	AMC160675	85 549289	29	6N	5W
	# 74	15828	621-622	AMC160676	85 549290	19/20	6N	5W
	# 75	15828	623-624	AMC160677	85 549291	19/20	6N	5W
	# 76	15828	625-626	AMC160678	85 549292	19/20	6N	5W
	# 77	15828	627-628	AMC160679	85 549293	20	6N	5W
	# 78	15828	629-630	AMC160680	85 549294	20	6N	5W
	# 79	15828	631-632	AMC160681	85 549295	20	6N	5W
	# 80	15828	633-634	AMC160682	85 549296	20	6N	5W
	# 81	15828	635-636	AMC160683	85 549297	20/29	6N	5W

Claim	Number	Docket	Page	BLM Number	Recordation Number	Section	Township	Range
Vulture	# 156	15828	383-384	AMC160584	85 549524	32	6N	5W
	# 157	15828	385-386	AMC160585	85 549525	32	6N	5W
	# 158	15828	387-388	AMC160586	85 549526	32	6N	5W
	# 159	15828	389-390	AMC160587	85 549527	32	6N	5W
	# 160	15828	391-392	AMC160588	85 549528	32	6N	5W
	# 161	15828	393-394	AMC160589	85 549529	5/32	5N/6N	5W
	# 162	15828	395-396	AMC160590	85 549530	5	5N	5W
	# 163	15828	397-398	AMC160591	85 549531	5	5N	5W
	# 164	15828	399-400	AMC160592	85 549532	5	5N	5W
	# 165	15828	401-402	AMC160593	85 549533	5	5N	5W
	# 166	15828	403-404	AMC160594	85 549534	5	5N	5W
	# 167	15828	405-406	AMC160595	85 549535	5	5N	5W
	# 168	15828	407-408	AMC160596	85 549536	5	5N	5W
	# 169	15828	409-410	AMC160597	85 549537	5	5N	5W
	# 170	15828	411-412	AMC160598	85 549538	32	6N	5W
	# 171	15828	413-414	AMC160599	85 549539	32	6N	5W
	# 172	15828	415-416	AMC160600	85 549540	32	6N	5W
	# 173	15828	417-418	AMC160601	85 549541	32	6N	5W
	# 174	15828	419-420	AMC160602	85 549542	5/32	5N/6N	5W

Desert Group Amended October 2, 3 & 4, 1985; Recorded November 19, 1985

Desert	# 1A	15828	475-476	AMC160603	85 549217	25/30	6N	5W/6W
	# 2	15828	477-478	AMC160604	85 549218	25/30	6N	5W/6W
	# 3	15828	479-480	AMC160605	85 549219	25/30/31/36	6N	5W/6W
	# 4	15828	481-482	AMC160606	85 549220	31/36	6N	5W/6W
	# 5A	15828	483-484	AMC160607	85 549221	24/25	6N	6W
	# 6	15828	485-486	AMC160608	85 549222	25/30	6N	5W/6W
	# 7	15828	487-488	AMC160609	85 549223	25/30	6N	5W/6W
	# 8A	15828	489-490	AMC160610	85 549224	25/30	6N	5W/6W
	# 9A	15828	491-492	AMC160611	85 549225	25/30	6N	5W/6W
	# 10	15828	493-494	AMC160612	85 549226	30	6N	5W
	# 11	15828	495-496	AMC160613	85 549227	30	6N	5W
	# 12	15828	497-498	AMC160614	85 549228	30	6N	5W
	# 13	15828	499-500	AMC160615	85 549229	30	6N	5W
	# 14	15828	501-502	AMC160616	85 549230	30/31	6N	5W
	# 15	15828	503-504	AMC160617	85 549231	30/31	6N	5W
	# 16	15828	505-506	AMC160618	85 549232	19/24/25	6N	5W/6W
	# 17	15828	507-508	AMC160619	85 549233	19/24/25/30	6N	5W/6W
	# 18	15828	509-510	AMC160620	85 549234	19/30	6N	5W
	# 19	15828	511-512	AMC160621	85 549235	30	6N	5W
	# 20	15828	513-514	AMC160622	85 549236	30	6N	5W
	# 21	15828	515-516	AMC160623	85 549237	30	6N	5W
	# 22	15828	517-518	AMC160624	85 549238	30	6N	5W
	# 23	15828	519-520	AMC160625	85 549239	30	6N	5W
	# 24	15828	521-522	AMC160626	85 549240	30	6N	5W
	# 25	15828	523-524	AMC160627	85 549241	30	6N	5W
	# 26	15828	525-526	AMC160628	85 549242	30	6N	5W
	# 27	15828	527-528	AMC160629	85 549243	31/30	6N	5W
	# 28	15828	529-530	AMC160630	85 549244	29/30/31	6N	5W
	# 29	15828	531-532	AMC160631	85 549245	19	6N	5W

Claim	Number	Docket	Page	BLM Number	Recordation Number	Section	Township	Range
Vulture	# 105	15828	281-282	AMC160533	85 549473	31	6N	5W
	re-filed	16130	1044-1045					
	# 106	15828	283-284	AMC160534	85 549474	6/31	5N	5W
	# 107	15828	285-286	AMC160535	85 549475	6	5N	5W
	# 108	15828	287-288	AMC160536	85 549476	6	5N	5W
	# 109	15828	289-290	AMC160537	85 549477	1/6	5N	5W/6W
	# 110	15828	291-292	AMC160538	85 549478	1/6	5N	5W/6W
	# 111	15828	293-294	AMC160539	85 549479	1/6	5N	5W/6W
	# 112	15828	295-296	AMC160540	85 549480	1/6	5N	5W/6W
	# 113	15828	297-298	AMC160541	85 549481	1/6	5N	5W/6W
	# 114	15828	301-302	AMC160542	85 549482	31	6N	5W
	# 115	15828	299-300	AMC160543	85 549483	31	6N	5W
	# 116	15828	303-304	AMC160544	85 549484	31	6N	5W
	# 117	15828	305-306	AMC160545	85 549485	31	6N	5W
	# 118	15828	307-308	AMC160546	85 549486	31	6N	5W
	# 119	15828	309-310	AMC160547	85 549487	31	6N	5W
	# 120	15828	311-312	AMC160548	85 549488	6/31	5N/6N	5W/6W
	# 121	15828	313-314	AMC160549	85 549489	6	5N	5W
	# 122	15828	315-316	AMC160550	85 549490	6	5N	5W
	# 123	15828	317-318	AMC160551	85 549491	6	5N	5W
	# 124	15828	319-320	AMC160552	85 549492	6	5N	5W
	# 125	15828	321-322	AMC160553	85 549493	6	5N	5W
	# 126	15828	323-324	AMC160554	85 549494	6	5N	5W
	# 127	15828	325-326	AMC160555	85 549495	6	5N	5W
	# 128	15828	327-328	AMC160556	85 549496	31	6N	5W
	# 129	15828	329-330	AMC160557	85 549497	31	6N	5W
	# 130	15828	331-332	AMC160558	85 549498	31	6N	5W
	# 131	15828	333-334	AMC160559	85 549499	31	6N	5W
	# 132	15828	335-336	AMC160560	85 549500	31	6N	5W
	# 133	15828	337-338	AMC160561	85 549501	6/31	5N/6N	5W
	# 134	15828	339-340	AMC160562	85 549502	6/31	5N/6N	5W
	# 135	15828	341-342	AMC160563	85 549503	6	5N	5W
	# 136	15828	343-344	AMC160564	85 549504	6	5N	5W
	# 137	15828	345-346	AMC160565	85 549505	6	5N	5W
	# 138	15828	347-348	AMC160566	85 549506	6	5N	5W
	# 139	15828	349-350	AMC160567	85 549507	6	5N	5W
	# 140	15828	351-352	AMC160568	85 549508	6	5N	5W
	# 141	15828	353-354	AMC160569	85 549509	6	5N	5W
	# 142	15828	355-356	AMC160570	85 549510	31/32	6N	5W
	# 143	15828	357-358	AMC160571	85 549511	31/32	6N	5W
	# 144	15828	359-360	AMC160572	85 549512	31/32	6N	5W
	# 145	15828	361-362	AMC160573	85 549513	31/32	6N	5W
	# 146	15828	363-364	AMC160574	85 549514	31/32	6N	5W
	# 147	15828	365-366	AMC160575	85 580568	5/6/31/32	5N/6N	5W
	# 148	15828	367-368	AMC160576	85 549516	5/6	5N	5W
	# 149	15828	369-370	AMC160577	85 549517	5/6	5N	5W
	# 150	15828	371-372	AMC160578	85 549518	5/6	5N	5W
	# 151	15828	373-374	AMC160579	85 549519	5/6	5N	5W
	# 152	15828	375-376	AMC160580	85 549520	5/6	5N	5W
	# 153	15828	377-378	AMC160581	85 549521	5/6	5N	5W
	# 154	15828	379-380	AMC160582	85 549522	5/6	5N	5W
	# 155	15828	381-382	AMC160583	85 549523	5/6	5N	5W

Claim	Number	Docket	Page	BLM Number	Recordation		Section	Township	Range
					Number	Number			
Vulture	# 46	15828	161-162	AMC160473	85	549413	35/36	6N	6W
	# 47	15828	163-164	AMC160474	85	549414	1/2/35/36	5N/6N	6W
	# 48	15828	165-166	AMC160475	85	549415	1/2/35	5N/6N	6W
	# 49	15828	167-168	AMC160476	85	549416	1/2	5N	6W
	# 50	15828	169-170	AMC160477	85	549417	1/2	5N	6W
	# 51	15828	171-172	AMC160478	85	549418	1/2	5N	6W
	# 52	15828	173-174	AMC160479	85	549419	1/2	5N	6W
	# 53	15828	175-176	AMC160480	85	549420	25	6N	6W
	# 54	15828	177-178	AMC160481	85	549421	25	6N	6W
	# 55	15828	179-180	AMC160482	85	549422	25	6N	6W
	# 56	15828	181-182	AMC160483	85	549423	25	6N	6W
	# 57	15828	183-184	AMC160484	85	549424	25	6N	6W
	# 58	15828	185-186	AMC160485	85	549425	25	6N	6W
	# 59	15828	187-188	AMC160486	85	549426	25/36	6N	6W
	# 60	15828	189-190	AMC160487	85	549427	36	6N	6W
	# 61	15828	191-192	AMC160488	85	549428	36	6N	6W
	# 62	15828	193-194	AMC160489	85	549429	36	6N	6W
	# 67	15828	203-204	AMC160494	85	549434	1	5N	6W
	# 68	15828	205-206	AMC160495	85	549435	1	5N	6W
	# 69	15828	207-208	AMC160496	85	549436	1	5N	6W
	# 70	15828	209-210	AMC160497	85	549437	1	5N	6W
	# 71	15828	211-212	AMC160498	85	549438	1	5N	6W
	# 72	15828	213-214	AMC160499	85	549439	25	6N	6W
	# 73	15828	215-216	AMC160500	85	549440	25	6N	6W
	# 74	15828	217-218	AMC160501	85	549441	25	6N	6W
	# 75	15828	219-220	AMC160502	85	549442	25	6N	6W
	# 76	15828	221-222	AMC160503	85	549443	25	6N	6W
	# 77	15828	223-224	AMC160504	85	549444	25	6N	6W
	# 78	15828	225-226	AMC160505	85	549445	25/36	6N	6W
	# 79	15828	227-228	AMC160506	85	549446	36	6N	6W
	# 80	15828	229-230	AMC160507	85	549447	36	6N	6W
	# 84	15828	239-240	AMC160512	85	549452	1	5N	6W
	# 85	15828	241-242	AMC160513	85	549453	1	5N	6W
	# 86	15828	243-244	AMC160514	85	549454	1	5N	6W
	# 87	15828	245-246	AMC160515	85	549455	1	5N	6W
	# 88	15828	247-248	AMC160516	85	549456	1	5N	6W
	# 89	15828	249-250	AMC160517	85	549457	25/30	6N	5W/6W
	# 90A	15828	251-252	AMC160518	85	549458	25/30	6N	5W/6W
	# 91	15828	253-254	AMC160519	85	549459	31/36	6N	5W/6W
	# 92	15828	255-256	AMC160520	85	549460	31/36	6N	5W/6W
	# 93	15828	257-258	AMC160521	85	549461	31/36	6N	5W/6W
	# 94	15828	259-260	AMC160522	85	549462	31/36	6N	5W/6W
	# 95	15828	261-262	AMC160523	85	549463	1/6/31/36	5N/6N	5W/6W
	# 96	15828	263-264	AMC160524	85	549464	1/6	5N	5W/6W
	# 97	15828	265-266	AMC160525	85	549465	1	5N	6W
	# 98	15828	267-268	AMC160526	85	549466	1	5N	6W
	# 99	15828	269-270	AMC160527	85	549467	1	5N	6W
	# 100	15828	271-272	AMC160528	85	549468	1	5N	6W
	# 101	15828	273-274	AMC160529	85	549469	1	5N	6W
	# 102	15828	275-276	AMC160530	85	549470	31	6N	5W
	# 103	15828	277-278	AMC160531	85	549471	31	6N	5W
	# 104	15828	279-280	AMC160532	85	549472	31/36	6N	5W/6W

Unpatented	Lode	Mining	Claims					
Claim Name	Number	Docket Book	Page	BLM Number	Recordation No. (Amended)	Section	Township	Range

Vulture Group Amended September 23, 24 & 25, 1985; Recorded November 19, 1985

Vulture	# 1	15828	79-80	AMC160432	85 549372	27/34/35	6N	6W
	# 2	15828	81-82	AMC160433	85 549373	34/35	6N	6W
	# 3	15828	83-84	AMC160434	85 549374	34/35	6N	6W
	# 4	15828	85-86	AMC160435	85 549375	35	6N	6W
	# 5	15828	87-88	AMC160436	85 549376	35	6N	6W
	# 6	15828	89-90	AMC160437	85 549377	35	6N	6W
	# 7	15828	91-92	AMC160438	85 549378	35	6N	6W
	# 8	15828	93-94	AMC160439	85 549379	35	6N	6W
	# 9	15828	95-96	AMC160440	85 549380	35	6N	6W
	# 10	15828	97-98	AMC160441	85 549381	35	6N	6W
	# 11	15828	99-100	AMC160442	85 549382	35	6N	6W
	# 12	15828	101-102	AMC160443	85 549383	35	6N	6W
	# 13	15828	103-104	AMC160444	85 549384	35	6N	6W
	# 14	15828	105-106	AMC160445	85 549385	35	6N	6W
	# 15	15828	107-108	AMC160446	85 549386	35	6N	6W
	# 16	15828	109-110	AMC160447	85 549387	25/26	6N	6W
	# 17	15828	111-112	AMC160448	85 549388	25/26	6N	6W
	# 18	15828	113-114	AMC160449	85 549389	25/26	6N	6W
	# 19	15828	115-116	AMC160450	85 549390	25/26	6N	6W
	# 20	15828	117-118	AMC160451	85 549391	25/26	6N	6W
	# 25	15828	119-120	AMC160452	85 549392	35	6N	6W
	# 26	15828	121-122	AMC160453	85 549393	35	6N	6W
	# 27	15828	123-124	AMC160454	85 549394	35	6N	6W
	# 28	15828	125-126	AMC160455	85 549395	35	6N	6W
	# 29	15828	127-128	AMC160456	85 549396	35	6N	6W
	# 30	15828	129-130	AMC160457	85 549397	35	6N	6W
	# 31	15828	131-132	AMC160458	85 549398	35	6N	6W
	# 32	15828	133-134	AMC160459	85 549399	2/35	5N/6N	6W
	# 33	15828	135-136	AMC160460	85 549400	25	6N	6W
	# 34	15828	137-138	AMC160461	85 549401	25	6N	6W
	# 35	15828	139-140	AMC160462	85 549402	25	6N	6W
	# 36	15828	141-142	AMC160463	85 549403	25	6N	6W
	# 37	15828	143-144	AMC160464	85 549404	25	6N	6W
	# 38	15828	145-146	AMC160465	85 549405	25/26	6N	6W
	# 39	15828	147-148	AMC160466	85 549406	25/26/35	6N	6W
	# 40	15828	149-150	AMC160467	85 549407	25/26/35/36	6N	6W
	# 41	15828	151-152	AMC160468	85 549408	35/36	6N	6W
	# 42	15828	153-154	AMC160469	85 549409	35/36	6N	6W
	# 43	15828	155-156	AMC160470	85 549410	35/36	6N	6W
	# 44	15828	157-158	AMC160471	85 549411	35/36	6N	6W
	# 45	15828	159-160	AMC160472	85 549412	35/36	6N	6W

Claim	Number	Docket	Page	BLM Number	Section	Township	Range
V.M.P.	22	11693	756	AMC77035	20	6N	5W
	23	11693	757	AMC77036	20	6N	5W
	24	11693	758	AMC77037	20	6N	5W
	25	11693	759	AMC77038	20	6N	5W
	26	11693	760	AMC77039	29	6N	5W
	27	11693	761	AMC77040	29	6N	5W
	28	11693	762	AMC77041	29	6N	5W
	29	11693	763	AMC77042	29	6N	5W
	30	11693	764	AMC77043	32	6N	5W
	31	11693	765	AMC77044	32	6N	5W
	32	11693	766	AMC77045	32	6N	5W
	33	11693	767	AMC77046	32	6N	5W
	34	11693	772	AMC77047	5	5N	5W
	35	11693	773	AMC77048	5	5N	5W
	36	11693	774	AMC77049	21	6N	5W
	37	11693	775	AMC77050	21	6N	5W
	38	11693	776	AMC77051	28	6N	5W
J.S.	1	7685	387	AMC71781	30	6N	5W
	2	7685	388	AMC71782	30	6N	5W
	3	7685	389	AMC71783	30	6N	5W
	4	7685	390	AMC71784	30	6N	5W
	5	7685	391	AMC71785	36	6N	6W
	6	7685	392	AMC71786	36	6N	6W
	7	7685	393	AMC71787	36	6N	6W
	8	7685	394	AMC71788	36	6N	6W
	9	7685	395	AMC71789	1	5N	6W
	10	7685	396	AMC71790	1	5N	6W
	11	7685	397	AMC71791	1	5N	6W
	12	7685	398	AMC71792	1	5N	6W
	13	7685	399	AMC71793	31	6N	5W
	14	7685	400	AMC71794	31	6N	5W
	15	7685	401	AMC71795	31	6N	5W
	16	7685	402	AMC71796	31	6N	5W

Number of Placer Claims

50

UNITED STATES
DEPARTMENT OF THE INTERIOR
BUREAU OF LAND MANAGEMENT

RECEIPT AND ACCOUNTING ADVICE

NO. 1158674

Subject:

MINING CLAIMS (378)

MC/AZ DEC 3 85 0 7 1 1500

Applicant:

DEC 3 85 0 8 1 187500

U M P INC
C/O DEL TIERRA ENGINEERING
1310 N BROWN AVE STE 3
SCOTTSDALE, AZ 85251

Remitter:

SAME

Assignor:

SERIAL NO.

THRU 246529, X ZEN CLAIMS ET AL - SEE ATTACHED

REFER TO THE ABOVE CASE SERIAL NUMBER IN ALL CORRESPONDENCE. PLEASE INFORM THIS OFFICE OF ANY CHANGE IN ADDRESS.

NOTE: This notice is a receipt for monies paid the United States. If these monies are for required fees in connection with your application to lease, purchase, enter, or otherwise acquire an interest in public lands or resources, this receipt is not an authorization to utilize the land applied for and it does not convey any right, title, or interest in the land for which application is made.

RECEIPT

			VMP Inc
AMC	246152 246172	384101	2 en 1-21
AMC	246173 246195	384101	B-lan 1-23
AMC	246196 246198	384101	Desert 2-4
AMC	246199 246200	384101	Desert 6-7
AMC	246201 246346	384101	Desert 10-155
AMC	246347 246366	384101	Vulture 1-20
AMC	246367 246431	384101	Vulture 25-89
AMC	246432 246515	384101	Vulture 91-174
AMC	246516 246517	384101	Vulture Annex 1 + 2
AMC	246518 246520	384101	A lan 1, 8, and 15
AMC	246521 246523	384101	A lan 22, 29, and 36
AMC	246524 246527	384101	Desert 1A, 5A, 8A, 9A
AMC	246528 246529	384101	Vulture 81A and 90A

Vulture Annex #1
" #2

25/30
31

6N
6N

5W/6W
5W

Claim Group/Name No. Docket/Book Page BLM Number Section Township Range

Unpatented Lode Mining Claims

Central	35	386	AMC 71742	36	6N	6W
Vindicator #1	35	389	71743	31/36	5N/6N	5W/6W
Vulture South	35	59	71744	31	6N	5W
Desert #1	29	595	71745	30/31	6N	5W
Desert #5	29	598	71746	30/31	6N	5W
Desert #8	29	596	71747	31	6N	5W
Desert #9	29	597	71748	31/30	6N	5W
Reserve #1	1965	161	71749	31/36	6N	5W/6W
Reserve #2	1965	162	71750	25/30/36/31	6N	5W/6W
Reserve #3	1965	163	71751	25/30	6N	6W/5W
Rosa de Oro	29	591	71752	31	6N	5W
Rosa de Oro #2	29	592	71753	31	6N	5W
Thomas	29	593	71754	36/31	6N	6W/5W
Vulture North	35	60	71755	36/31	6N	6W/5W

J.S.	1	7682	390-391	AMC 71756	36	6N	6W
	2	7682	392-393	71757	36	6N	6W
	3	7682	394-395	71758	36	6N	6W
	4	7682	396-397	71759	36	6N	6W
	5	7682	398-399	71760	36	6N	6W
	6	7682	400-401	71761	36	6N	6W
	7	7682	402-403	71762	36	6N	6W
	8	7682	404-405	71763	36	6N	6W
	9	7682	406-407	71764	36	6N	6W
	10	7682	408-409	71765	36	6N	6W
	11	7682	410-411	71766	36	6N	6W
	12	7682	412-413	71767	36	6N	6W
	13	7682	414-415	71768	36	6N	6W
	14	7682	416-417	71769	36	6N	6W
	15	7682	418-419	71770	36	6N	6W
	16	7682	420-421	71771	36	6N	6W
	17	7682	422-423	71772	31	6N	5W
	18	7682	424-425	71773	31	6N	5W
	19	7682	426-427	71774	31	6N	5W
	20	7682	428-429	71775	31	6N	5W
	21	7682	430-431	71776	31	6N	5W
	22	7682	432-433	71777	31	6N	5W
	23	7682	434-435	71778	31	6N	5W
	24	7682	436-437	71779	31	6N	5W
	25	7682	438-439	71780	31	6N	5W

Desert Group	D-1A	15828	475	A-MC 160603	30/25	6N	5W/6W
	D-2	15828	477	A-MC 160604	30/25	6N	5W/6W
	D-3	15828	479	A-MC 160605	30/25/31/36	6N	5W/6W
	D-4	15828	481	A-MC 160606	31/36	6N	5W/6W
	D-5A	15828	483	A-MC 160607	24/25	6N	6W
	D-6	15828	485	A-MC 160608	25/30	6N	6W/5W
	D-7	15828	487	A-MC 160609	25/30	6N	6W/5W
	D-8A	15828	489	A-MC 160610	25/30	6N	6W/5W
	D-9A	15828	491	A-MC 160611	25/30	6N	6W/5W

Claim Group/Name	No.	Docket/Book	Page	BLM Number	Section	Township	Range
D-66	15828		605	A-MC 160668	20/29	6N	5W
D-67	15828		607	A-MC 160669	29	6N	5W
D-68	15828		609	A-MC 160670	29	6N	5W
D-69	15828		611	A-MC 160671	29	6N	5W
D-70	15828		613	A-MC 160672	29	6N	5W
D-71	15828		615	A-MC 160673	29	6N	5W
D-72	15828		617	A-MC 160674	29	6N	5W
D-73	15828		619	A-MC 160675	29	6N	5W
D-74	15828		621	A-MC 160676	19/20	6N	5W
D-75	15828		623	A-MC 160677	19/20	6N	5W
D-76	15828		625	A-MC 160678	19/20	6N	5W
D-77	15828		627	A-MC 160679	20	6N	5W
D-78	15828		629	A-MC 160680	20	6N	5W
D-79	15828		631	A-MC 160681	20	6N	5W
D-80	15828		633	A-MC 160682	20	6N	5W
D-81	15828		635	A-MC 160683	20/29	6N	5W
D-82	15828		637	A-MC 160684	20/29	6N	5W
D-83	15828		639	A-MC 160685	20/29	6N	5W
D-84	15828		641	A-MC 160686	29	6N	5W
D-85	15828		643	A-MC 160687	29	6N	5W
D-86	15828		645	A-MC 160688	29	6N	5W
D-87	15828		647	A-MC 160689	29	6N	5W
D-88	15828		649	A-MC 160690	29	6N	5W
D-89	15828		651	A-MC 160691	20	6N	5W
D-90	15828		653	A-MC 160692	20	6N	5W
D-91	15828		655	A-MC 160693	20	6N	5W
D-92	15828		657	A-MC 160694	20	6N	5W
D-93	15828		659	A-MC 160695	20	6N	5W
D-94	15828		661	A-MC 160696	20	6N	5W
D-95	15828		663	A-MC 160697	20	6N	5W
D-96	15828		665	A-MC 160698	20	6N	5W
D-97	15828		667	A-MC 160699	20	6N	5W
D-98	15828		669	A-MC 160700	20/29	6N	5W
D-99	15828		671	A-MC 160701	20/29/21	6N	5W
D-100	15828		673	A-MC 160702	20/29/21/28	6N	5W
D-101	15828		675	A-MC 160703	29/28	6N	5W
D-102	15828		677	A-MC 160704	29/28	6N	5W
D-103	15828		679	A-MC 160705	28	6N	5W
D-104	15828		681	A-MC 160706	17/20	6N	5W
D-105	15828		683	A-MC 160707	17/20	6N	5W
D-106	15828		685	A-MC 160708	20/17	6N	5W
D-107	15828		687	A-MC 160709	20	6N	5W
D-108	15828		689	A-MC 160710	20	6N	5W
D-109	15828		691	A-MC 160711	20	6N	5W
D-110	15828		693	A-MC 160712	17	6N	5W
D-111	15828		695	A-MC 160713	17	6N	5W
D-112	15828		697	A-MC 160714	17/20	6N	5W
D-113	15828		699	A-MC 160715	17/20/16/21	6N	5W
D-114	15828		701	A-MC 160716	20/21	6N	5W
D-115	15828		703	A-MC 160717	20/21	6N	5W
D-116	15828		705	A-MC 160718	17/16	6N	5W
D-117	15828		707	A-MC 160719	17/16	6N	5W
D-118	15828		709	A-MC 160720	17/16	6N	5W
D-119	15828		711	A-MC 160721	17/16	6N	5W
D-120	15828		713	A-MC 160722	16/21	6N	5W
D-121	15828		715	A-MC 160723	21	6N	5W

Claim Group/Name	No.	Docket/Book	Page	BLM Number	Section	Township	Range
D-10	15828	493	A-MC 160612	30	6N	5W	
D-11	15828	495	A-MC 160613	30	6N	5W	
D-12	15828	497	A-MC 160614	30	6N	5W	
D-13	15828	499	A-MC 160615	30	6N	5W	
D-14	15828	501	A-MC 160616	30/31	6N	5W	
D-15	15828	503	A-MC 160617	30/31	6N	5W	
D-16	15828	505	A-MC 160618	24/25/19	6N	6W/5W	
D-17	15828	507	A-MC 160619	24/25/19/30	6N	6W/5W	
D-18	15828	509	A-MC 160620	19/30	6N	5W	
D-19	15828	511	A-MC 160621	30	6N	5W	
D-20	15828	513	A-MC 160622	30	6N	5W	
D-21	15828	515	A-MC 160623	30	6N	5W	
D-22	15828	517	A-MC 160624	30	6N	5W	
D-23	15828	519	A-MC 160625	30	6N	5W	
D-24	15828	521	A-MC 160626	30	6N	5W	
D-25	15828	523	A-MC 160627	30	6N	5W	
D-26	15828	525	A-MC 160628	30	6N	5W	
D-27	15828	527	A-MC 160629	31/30	6N	5W	
D-28	15828	529	A-MC 160630	30/29/31	6N	5W	
D-29	15828	531	A-MC 160631	19	6N	5W	
D-30	15828	533	A-MC 160632	19	6N	5W	
D-31	15828	535	A-MC 160633	30/19	6N	5W	
D-32	15828	537	A-MC 160634	30/19	6N	5W	
D-33	15828	539	A-MC 160635	30/19	6N	5W	
D-34	15828	541	A-MC 160636	30	6N	5W	
D-35	15828	543	A-MC 160637	30	6N	5W	
D-36	15828	545	A-MC 160638	30	6N	5W	
D-37	15828	547	A-MC 160639	30	6N	5W	
D-38	15828	549	A-MC 160640	30/29	6N	5W	
D-39	15828	551	A-MC 160641	30/29	6N	5W	
D-40	15828	553	A-MC 160642	29/30	6N	5W	
D-41	15828	555	A-MC 160643	29/30	6N	5W	
D-42	15828	557	A-MC 160644	29/32	6N	5W	
D-43	15828	559	A-MC 160645	29/32	6N	5W	
D-44	15828	561	A-MC 160646	19	6N	5W	
D-45	15828	563	A-MC 160647	19	6N	5W	
D-46	15828	565	A-MC 160648	19	6N	5W	
D-47	15828	567	A-MC 160649	19	6N	5W	
D-48	15828	569	A-MC 160650	30/19	6N	5W	
D-49	15828	571	A-MC 160651	30/19	6N	5W	
D-50	15828	573	A-MC 160652	30/29	6N	5W	
D-51	15828	575	A-MC 160653	30/29	6N	5W	
D-52	15828	577	A-MC 160654	30/29	6N	5W	
D-53	15828	579	A-MC 160655	29/30	6N	5W	
D-54	15828	581	A-MC 160656	29	6N	5W	
D-55	15828	583	A-MC 160657	29	6N	5W	
D-56	15828	585	A-MC 160658	29	6N	5W	
D-57	15828	587	A-MC 160659	29	6N	5W	
D-58	15828	589	A-MC 160660	29	6N	5W	
D-59	15828	591	A-MC 160661	19	6N	5W	
D-60	15828	593	A-MC 160662	19	6N	5W	
D-61	15828	595	A-MC 160663	19/20	6N	5W	
D-62	15828	597	A-MC 160664	19/20	6N	5W	
D-63	15828	599	A-MC 160665	19/20	6N	5W	
D-64	15828	601	A-MC 160666	19/20	6N	5W	
D-65	15828	603	A-MC 160667	20/29	6N	5W	

Claim Group/Name	No.	Docket/Book	Page	BLM Number	Section	Township	Range
	D-122	15828	717	A-MC 160724	16	6N	5W
	D-123	15828	719	A-MC 160725	16	6N	5W
	D-124	15828	721	A-MC 160726	16	6N	5W
	D-125	15828	723	A-MC 160727	20	6N	5W
	D-126	15828	725	A-MC 160728	20	6N	5W
	D-127	15828	727	A-MC 160729	21	6N	5W
	D-128	15828	729	A-MC 160730	21	6N	5W
	D-129	15828	731	A-MC 160731	21	6N	5W
	D-130	15828	733	A-MC 160732	21	6N	5W
	D-131	15828	735	A-MC 160733	16/21	6N	5W
	D-132	15828	737	A-MC 160734	21	6N	5W
	D-133	15828	739	A-MC 160735	32	6N	5W
	D-134	15828	741	A-MC 160736	32	6N	5W
	D-135	15828	743	A-MC 160737	32	6N	5W
	D-136	15828	745	A-MC 160738	32	6N	5W
	D-137	15828	747	A-MC 160739	25/36/30	6N	5W
	D-138	15828	749	A-MC 160740	25/36/30/31	6N	5W
	D-139	15828	751	A-MC 160741	30/31	6N	5W
	D-140	15828	753	A-MC 160742	31	6N	5W
	D-141	15828	755	A-MC 160743	31	6N	5W
	D-142	15828	757	A-MC 160744	31	6N	5W
	D-144	15828	759	A-MC 160745	30/31	6N	5W
	D-145	15828	761	A-MC 160746	31	6N	5W
	D-146	15828	763	A-MC 160747	31	6N	5W
	D-147	15828	765	A-MC 160748	31	6N	5W
	D-148	15828	767	A-MC 160749	31	6N	5W
	D-149	15828	769	A-MC 160750	31	6N	5W
	D-150	15828	771	A-MC 160751	31/32	6N	5W
	D-151	15828	773	A-MC 160752	31/32	6N	5W
	D-152	15828	775	A-MC 160753	31/32	6N	5W
	D-153	15828	777	A-MC 160754	32	6N	5W
	D-154	15828	779	A-MC 160755	32	6N	5W
	D-155	15828	781	A-MC 160756	32	6N	5W
Vulture Group	V-1	15828	79-80	A-MC 160432	27/34/35	6N	6W
	V-2	15828	81-82	A-MC 160433	34/35	6N	6W
	V-3	15828	83-84	A-MC 160434	34/35	6N	6W
	V-4	15828	85-86	A-MC 160435	35	6N	6W
	V-5	15828	87-88	A-MC 160436	35	6N	6W
	V-6	15828	89-90	A-MC 160437	35	6N	6W
	V-7	15828	91-92	A-MC 160438	35	6N	6W
	V-8	15828	93-94	A-MC 160439	35	6N	6W
	V-9	15828	95-96	A-MC 160440	35	6N	6W
	V-10	15828	97-98	A-MC 160441	35	6N	6W
	V-11	15828	99-100	A-MC 160442	35	6N	6W
	V-12	15828	101-102	A-MC 160443	35	6N	6W
	V-13	15828	103-104	A-MC 160444	35	6N	6W
	V-14	15828	105-106	A-MC 160445	35	6N	6W
	V-15	15828	107-108	A-MC 160446	35	6N	6W
	V-16	15828	109-110	A-MC 160447	25/26	6N	6W
	V-17	15828	111-112	A-MC 160448	25/26	6N	6W
	V-18	15828	113-114	A-MC 160449	25/26	6N	6W
	V-19	15828	115-116	A-MC 160450	25/26	6N	6W
	V-20	15828	117-118	A-MC 160451	25/26	6N	6W

Claim Group/Name	No.	Docket/Book	Page	BLM Number	Section	Township	Range
------------------	-----	-------------	------	------------	---------	----------	-------

V-25	15828	119/20	A-MC	160452 ✓	35 ✓	6N ✓	6W ✓
V-26	15828	121/22	A-MC	160453 ✓	35 ✓	6N ✓	6W ✓
V-27	15828	123/24	A-MC	160454 ✓	35 ✓	6N ✓	6W ✓
V-28	15828	125/26	A-MC	160455 ✓	35 ✓	6N ✓	6W ✓
V-29	15828 ✓	127/28	A-MC	160456 ✓	35 ✓	6N ✓	6W ✓
V-30	15828 ✓	129/30	A-MC	160457 ✓	35 ✓	6N ✓	6W ✓
V-31	15828 ✓	131/32	A-MC	160458 ✓	35 ✓	6N ✓	6W ✓
V-32	15828	133/34	A-MC	160459 ✓	2/35 ✓	5N/6N ✓	6W ✓
V-33	15828 ✓	135/36	A-MC	160460 ✓	25 ✓	6N ✓	6W ✓
V-34	15828 ✓	137/38	A-MC	160461 ✓	25 ✓	6N ✓	6W ✓
V-35	15828	139/40	A-MC	160462 ✓	25 ✓	6N ✓	6W ✓
V-36	15828 ✓	141/42	A-MC	160463 ✓	25 ✓	6N ✓	6W ✓
V-37	15828	143/44	A-MC	160464 ✓	25 ✓	6N ✓	6W ✓
V-38	15828	145/46	A-MC	160465 ✓	26/25 ✓	6N ✓	6W ✓
V-39	15828 ✓	147/48	A-MC	160466 ✓	26/25/25 36 ✓	6N ✓	6W ✓
V-40	15828 ✓	149/50	A-MC	160467 ✓	25/26/35/36 ✓	6N ✓	6W ✓
V-41	15828	151/52	A-MC	160468 ✓	35/36 ✓	6N ✓	6W ✓
V-42	15828	153/54	A-MC	160469 ✓	35/36 ✓	6N ✓	6W ✓
V-43	15828	155/56	A-MC	160470 ✓	35/36 ✓	6N ✓	6W ✓
V-44	15828 ✓	157/58	A-MC	160471 ✓	35/36 ✓	6N ✓	6W ✓
V-45	15828	159/60	A-MC	160472 ✓	35/36 ✓	6N ✓	6W ✓
V-46	15828	161/62	A-MC	160473 ✓	35/36 ✓	6N ✓	6W ✓
V-47	15828	163/64	A-MC	160474 ✓	35/2/36/1 ✓	6N/5N ✓	6W ✓
V-48	15828	165/66	A-MC	160475 ✓	35/2/1 ✓	6N/5N ✓	6W ✓
V-49	15828	167/68	A-MC	160476 ✓	2/1 ✓	5N ✓	6W ✓
V-50	15828 ✓	169/70	A-MC	160477 ✓	2/1 ✓	5N ✓	6W ✓
V-51	15828 ✓	171/72	A-MC	160478 ✓	2/1 ✓	5N ✓	6W ✓
V-52	15828	173/74	A-MC	160479 ✓	2/1 ✓	5N ✓	6W ✓
V-53	15828	175/76	A-MC	160480 ✓	25 24 25 ✓	6N ✓	6W ✓
V-54	15828	177/78	A-MC	160481 ✓	25 ✓	6N ✓	6W ✓
V-55	15828	179/80	A-MC	160482 ✓	25 ✓	6N ✓	6W ✓
V-56	15828	181/82	A-MC	160483 ✓	25 ✓	6N ✓	6W ✓
V-57	15828	183/84	A-MC	160484 ✓	25 ✓	6N ✓	6W ✓
V-58	15828	185/86	A-MC	160485 ✓	25 ✓	6N ✓	6W ✓
V-59	15828	187/88	A-MC	160486 ✓	36/25 ✓	6N ✓	6W ✓
V-60	15828	189/90	A-MC	160487 ✓	36 ✓	6N ✓	6W ✓
V-61	15828	191/92	A-MC	160488 ✓	36 ✓	6N ✓	6W ✓
V-62	15828	193/94	A-MC	160489 ✓	36 ✓	6N ✓	6W ✓
V-63	15828	195/96	A-MC	160490 ✓	36 ✓	6N ✓	6W ✓
V-64	15828	197/98	A-MC	160491 ✓	36 ✓	6N ✓	6W ✓
V-65	15828	199/200	A-MC	160492 ✓	36 ✓	6N ✓	6W ✓
V-66	15828	201/202	A-MC	160493 ✓	1/36 ✓	5N/6N ✓	6W ✓
V-67	15828	203/204	A-MC	160494 ✓	1 ✓	5N ✓	6W ✓
V-68	15828	205/206	A-MC	160495 ✓	1 ✓	5N ✓	6W ✓
V-69	15828	207/208	A-MC	160496 ✓	1 ✓	5N ✓	6W ✓
V-70	15828 ✓	209/210	A-MC	160497 ✓	1 ✓	5N ✓	6W ✓
V-71	15828	211/212	A-MC	160498 ✓	1 ✓	5N ✓	6W ✓
V-72	15828	213/214	A-MC	160499 ✓	25 ✓	6N ✓	6W ✓
V-73	15828	215/216	A-MC	160500 ✓	25 ✓	6N ✓	6W ✓
V-74	15828	217/218	A-MC	160501 ✓	25 ✓	6N ✓	6W ✓
V-75	15828	219/220	A-MC	160502 ✓	25 ✓	6N ✓	6W ✓
V-76	15828	221/222	A-MC	160503 ✓	25 ✓	6N ✓	6W ✓
V-77	15828 ✓	223/224	A-MC	160504 ✓	25/36 ✓	6N ✓	6W ✓
V-78	15828	225/226	A-MC	160505 ✓	25/36 ✓	6N ✓	6W ✓
V-79	15828	227/228	A-MC	160506 ✓	36 ✓	6N ✓	6W ✓

35/36/1/2 6N/5N

Claim Group/Name	No.	Docket/Book	Page	BLM Number	Section	Township	Range
------------------	-----	-------------	------	------------	---------	----------	-------

Vulture

#80	15828	229 ²³⁰	A-MC	160507	36	6N	6W
V-81	15828	231 ²³²	A-MC	160508	36	6N	6W
V-81A	15828	233 ²³⁴	A-MC	160509	36	6N	6W
V-82	15828	235 ²³⁶	A-MC	160510	1/36	5N/6N	6W
V-83	15828	237 ²³⁸	A-MC	160511	1/36	5N/6N	6W
V-84	15828	239 ²⁴⁰	A-MC	160512	1	5N	6W
V-85	15828	241 ²⁴²	A-MC	160513	1	5N	6W
V-86	15828	243 ²⁴⁴	A-MC	160514	1	5N	6W
V-87	15828	245 ²⁴⁶	A-MC	160515	1	5N	6W
V-88	15828	247 ²⁴⁸	A-MC	160516	1	5N	6W
V-89	15828	249 ²⁵⁰	A-MC	160517	30/25	6N	5W/6W
V-90A	15828	251 ²⁵²	A-MC	160518	30/25	6N	5W/6W
V-91	15828	253 ²⁵⁴	A-MC	160519	31/36	6N	5W/6W
V-92	15828	255 ²⁵⁶	A-MC	160520	31/36	6N	5W/6W
V-93	15828	257 ²⁵⁸	A-MC	160521	31/36	6N	5W/6W
V-94	15828	259 ²⁶⁰	A-MC	160522	31/36	6N	5W/6W
V-95	15828	261 ²⁶²	A-MC	160523	36/1/31/6	6N/5N	5W/6W
V-96	15828	263 ²⁶⁴	A-MC	160524	1/6	5N	6W/5W
V-97	15828	265 ²⁶⁶	A-MC	160525	1	5N	6W
V-98	15828	267 ²⁶⁸	A-MC	160526	1	5N	6W
V-99	15828	269 ²⁷⁰	A-MC	160527	1	5N	6W
V-100	15828	271 ²⁷²	A-MC	160528	1	5N	6W
V-101	15828	273 ²⁷⁴	A-MC	160529	1	5N	6W
V-102	15828	275 ²⁷⁶	A-MC	160530	31	6N	5W
V-103	15828	277 ²⁷⁸	A-MC	160531	31	6N	5W
V-104	15828	279 ²⁸⁰	A-MC	160532	36/31	6N	6W/5W
V-105	15828	281 ²⁸²	A-MC	160533	31	6N	5W
V-106	15828	283 ²⁸⁴	A-MC	160534	6/31	5N/6N	5W
V-107	15828	285 ²⁸⁶	A-MC	160535	6/31	5N/6N	5W
V-108	15828	287 ²⁸⁸	A-MC	160536	6/1	5N	5W/6W
V-109	15828	289 ²⁹⁰	A-MC	160537	6/1	5N	5W/6W
V-110	15828	291 ²⁹²	A-MC	160538	6/1	5N	5W/6W
V-111	15828	293 ²⁹⁴	A-MC	160539	6/1	5N	5W/6W
V-112	15828	295 ²⁹⁶	A-MC	160540	6/1	5N	5W/6W
V-113	15828	297 ²⁹⁸	A-MC	160541	6/1	5N	5W/6W
V-114	15828	299 ³⁰⁰	A-MC	160542	31	6N	5W
V-115	15828	301 ³⁰²	A-MC	160543	31	6N	5W
V-116	15828	303 ³⁰⁴	A-MC	160544	31	6N	5W
V-117	15828	305 ³⁰⁶	A-MC	160545	31	6N	5W
V-118	15828	307 ³⁰⁸	A-MC	160546	31	6N	5W
V-119	15828	309 ³¹⁰	A-MC	160547	31	6N	5W
V-120	15828	311 ³¹²	A-MC	160548	31/6	6N/5N	6W/5W
V-121	15828	313 ³¹⁴	A-MC	160549	6	5N	5W
V-122	15828	315 ³¹⁶	A-MC	160550	6	5N	5W
V-123	15828	317 ³¹⁸	A-MC	160551	6	5N	5W
V-124	15828	319 ³²⁰	A-MC	160552	6	5N	5W
V-125	15828	321 ³²²	A-MC	160553	6	5N	5W
V-126	15828	323 ³²⁴	A-MC	160554	6	5N	5W
V-127	15828	325 ³²⁶	A-MC	160555	6	5N	5W
V-128	15828	327 ³²⁸	A-MC	160556	31	6N	5W
V-129	15828	329 ³³⁰	A-MC	160557	31	6N	5W
V-130	15828	331 ³³²	A-MC	160558	31	6N	5W
V-131	15828	333 ³³⁴	A-MC	160559	31	6N	5W
V-132	15828	335 ³³⁶	A-MC	160560	31	6N	5W
V-133	15828	337 ³³⁸	A-MC	160561	31/6	6N/5N	5W
V-134	15828	339 ³⁴⁰	A-MC	160562	31/6	6N/5N	5W

1/6/31/36

5N/6N 5W/6W

referred to correct
notice docket
16130 p 1044-45

Claim Group/Name	No.	Docket/Book	Page	BLM Number	Section	Township	Range
------------------	-----	-------------	------	------------	---------	----------	-------

V-135	15828	341 ³⁴²	A-MC	160563	6	5N	5W
V-136	15828	343 ³⁴⁴	A-MC	160564	6	5N	5W
V-137	15828	345 ³⁴⁶	A-MC	160565	6	5N	5W
V-138	15828	347 ³⁴⁸	A-MC	160566	6	5N	5W
V-139	15828	349 ³⁵⁰	A-MC	160567	6	5N	5W
V-140	15828	351 ³⁵²	A-MC	160568	6	5N	5W
V-141	15828	353 ³⁵⁴	A-MC	160569	6	5N	5W
V-142	15828	355 ³⁵⁶	A-MC	160570	31/32	6N	5W
V-143	15828	357 ³⁵⁸	A-MC	160571	31/32	6N	5W
V-144	15828	359 ³⁶⁰	A-MC	160572	31/32	6N	5W
V-145	15828	361 ³⁶²	A-MC	160573	31/32	6N	5W
V-146	15828	363 ³⁶⁴	A-MC	160574	31/32	6N	5W
5/6/31/32 - V-147	15828	365 ³⁶⁶	A-MC	160575	31/6/32/5	5N/6N	5W
V-148	15828	367 ³⁶⁸	A-MC	160576	6/5	5N	5W
V-149	15828	369 ³⁷⁰	A-MC	160577	6/5	5N	5W
V-150	15828	371 ³⁷²	A-MC	160578	6/5	5N	5W
V-151	15828	373 ³⁷⁴	A-MC	160579	6/5	5N	5W
V-152	15828	375 ³⁷⁶	A-MC	160580	6/5	5N	5W
V-153	15828	377 ³⁷⁸	A-MC	160581	6/5	5N	5W
V-154	15828	379 ³⁸⁰	A-MC	160582	6/5	5N	5W
V-155	15828	381 ³⁸²	A-MC	160583	6/5	5N	5W
V-156	15828	383 ³⁸⁴	A-MC	160584	32	6N	5W
V-157	15828	385 ³⁸⁶	A-MC	160585	32	6N	5W
V-158	15828	387 ³⁸⁸	A-MC	160586	32	6N	5W
V-159	15828	389 ³⁹⁰	A-MC	160587	32	6N	5W
V-160	15828	391 ³⁹²	A-MC	160588	32	6N	5W
V-161	15828	393 ³⁹⁴	A-MC	160589	5/32	5N/6N	5W
V-162	15828	395 ³⁹⁶	A-MC	160590	5	5N	5W
V-163	15828	397 ³⁹⁸	A-MC	160591	5	5N	5W
V-164	15828	399 ⁴⁰⁰	A-MC	160592	5	5N	5W
V-165	15828	401 ⁴⁰²	A-MC	160593	5	5N	5W
V-166	15828	403 ⁴⁰⁴	A-MC	160594	5	5N	5W
V-167	15828	405 ⁴⁰⁶	A-MC	160595	5	5N	5W
V-168	15828	407 ⁴⁰⁸	A-MC	160596	5	5N	5W
V-169	15828	409 ⁴¹⁰	A-MC	160597	5	5N	5W
V-170	15828	411 ⁴¹²	A-MC	160598	32	6N	5W
V-171	15828	413 ⁴¹⁴	A-MC	160599	32	6N	5W
V-172	15828	415 ⁴¹⁶	A-MC	160600	32	6N	5W
V-173	15828	417 ⁴¹⁸	A-MC	160601	32	6N	5W
V-174	15828	419 ⁴²⁰	A-MC	160602	32/5	6N/5N	5W

B-Lan Group

1	15952	600601	A-MC	167064	35	6N	6W
2	15952	602603	A-MC	167065	35	6N	6W
3	15952	604605	A-MC	167066	35/34	6N	6W
4	15952	606607	A-MC	167067	35/34	6N	6W
5	15952	608609	A-MC	167068	35/34	6N	6W
6	15952	610611	A-MC	167069	35/34	6N	6W
7	15952	612613	A-MC	167070	35/34	6N	6W
8	15952	614615	A-MC	167071	34	6N	6W
9	15952	616617	A-MC	167072	34	6N	6W
10	15952	618619	A-MC	167073	34	6N	6W
11	15952	620621	A-MC	167074	34	6N	6W
12	15952	622623	A-MC	167075	34	6N	6W
13	15952	624625	A-MC	167076	27/34	6N	6W
14	15952	626627	A-MC	167077	26/35	6N	6W
15	15952	628629	A-MC	167078	26	6N	6W

Claim Group/Name	No.	Docket/Book	Page	BLM Number	Section	Township	Range
------------------	-----	-------------	------	------------	---------	----------	-------

	16	15952	630631	A-MC 167079	26	6N	6W
	17	15952	632633	A-MC 167080	26	6N	6W
	18	15952	634635	A-MC 167081	26/35/34/27	6N	6W
	19	15952	636637	A-MC 167082	26/27	6N	6W
	20	15952	638639	A-MC 167083	26/27	6N	6W
	21	15952	640641	A-MC 167084	26/27	6N	6W
	22	16260	516 601517	A-MC 170741	35	6N	6W
	23	16260	514 603515	A-MC 170742	35/2	6N/5N	6W

Zen Group

	1	15952	544545	A-MC 167085	20/21	6N	5W
	2	15952	546547	A-MC 167086	20/21	6N	5W
	3	15952	548549	A-MC 167087	20/21	6N	5W
	4	15952	550551	A-MC 167088	28/21	6N	5W
	5	15952	552553	A-MC 167089	28/21	6N	5W
	6	15952	554555	A-MC 167090	28/21	6N	5W
	7	15952	556557	A-MC 167091	28	6N	5W
	8	15952	558559	A-MC 167092	21	6N	5W
	9	15952	560561	A-MC 167093	21	6N	5W
	10	15952	562563	A-MC 167094	21	6N	5W
	11	15952	564565	A-MC 167095	21	6N	5W
	12	15952	566567	A-MC 167096	21	6N	5W
	13	15952	568569	A-MC 167097	21/28	6N	5W
	14	15952	570571	A-MC 167098	21/28	6N	5W
	15	15952	572573	A-MC 167099	21	6N	5W
	16	15952	574575	A-MC 167100	21	6N	5W
	17	15952	576577	A-MC 167101	21	6N	5W
	18	15952	578579	A-MC 167102	21	6N	5W
	19	15952	580581	A-MC 167103	21	6N	5W
	20	15952	582583	A-MC 167104	21	6N	5W
	21	15952	584585	A-MC 167105	21/22/23	6N	5W

Alan Group #

	1	15952	451452	A-MC 167034	1	5N	6W
	2	15952	453	A-MC 167035	1	5N	6W
	3	15952	455	A-MC 167036	1	5N	6W
	4	15952	457	A-MC 167037	1/12	5N	6W
	5	15952	459	A-MC 167038	1/12	5N	6W
	6	16025	518	A-MC 170729	1/12	5N	6W
	7	16025	520	A-MC 170730	1/12	5N	6W
	8	15952	461462	A-MC 167039	1	5N	6W
	9	15952	463	A-MC 167040	1	5N	6W
	10	15952	465	A-MC 167041	1/12	5N	6W
	11	15952	467	A-MC 167042	1/12	5N	6W
	12	15952	469	A-MC 167043	12	5N	6W
	13	16025	522	A-MC 170731	12	5N	6W
	14	16025	524	A-MC 170732	12	5N	6W
	15	15952	471472	A-MC 167044	1	5N	6W
	16	15952	473	A-MC 167045	1	5N	6W
	17	15952	475	A-MC 167046	1/12	5N	6W
	18	15952	477	A-MC 167047	12	5N	6W
	19	15952	479	A-MC 167048	12	5N	6W
	20	16025	526	A-MC 170733	12	5N	6W
	21	16025	528	A-MC 170734	12	5N	6W
	22	15952	481482	A-MC 167049	1/6	5N	6W/5W
	23	15952	483	A-MC 167050	1/6	5N	6W/5W
	24	15952	485	A-MC 167051	12/1/7/6	5N	6W/5W
	25	15952	487	A-MC 167052	12/7	5N	6W/5W

Claim Group/Name	No.	Docket/Book	Page	BLM Number	Section	Township	Range
	26	15952	489	A-MC 167053	12/7	5N	6W/5W
	27	16025	530	A-MC 170735✓	12/7	5N	6W/5W
	28	16025	532	A-MC 170736✓	12/7	5N	6W/5W
	29	15952✓	491 ⁴⁹²	A-MC 167054✓	6✓	5N✓	5W✓
	30	15952	493	A-MC 167055	6/7	5N	5W
	31	15952	495	A-MC 167056	7	5N	5W
	32	15952	497	A-MC 167057	7	5N	5W
	33	15952	499	A-MC 167058	7	5N	5W
	34	16025	534	A-MC 170737✓	7	5N	5W
	35	16025	536	A-MC 170738✓	7	5N	5W
	36	15952✓	501 ⁵⁰²	A-MC 167059✓	6✓	5N✓	5W✓
	37	15952	503	A-MC 167060	6/7	5N	5W
	38	15952	505	A-MC 167061	7	5N	5W
	39	15952	507	A-MC 167062	7	5N	5W
	40	15952	509	A-MC 167063	7	5N	5W
	41	16025	538	A-MC 170739✓	7	5N	5W
	42	16025	540	A-MC 170740✓	7	5N	5W

Placer	Mining	Claims					
V.M.P. Group							
	1	11693	739	AMC 77018	26	6N	6W
	2	11693	740	77019	35	6N	6W
	3	11693	741	77020	35	6N	6W
	4	11693	742	77021	35	6N	6W
	5	11693	743	77022	35	6N	6W
	6	11693	744	77023	2	5N	6W
	7	11693	745	77024	2	5N	6W
	8	11693	746	77025	25	6N	6W
	9	11693	747	77026	25	6N	6W
	10	11693	748	77027	25	6N	6W
	11	11693	749	77028	26	6N	6W
	12	11693	750	77029	19	6N	5W
	13	11693	751	77030	19	6N	5W
	18	11693	752	77031	6	6N	5W
	19	11693	753	77032	6	6N	5W
	20	11693	754	77033	6	6N	5W
	21	11693	755	77034	6	6N	5W
	22	11693	756	77035	20	6N	5W
	23	11693	757	77036	20	6N	5W
	24	11693	758	77037	20	6N	5W
	25	11693	759	77038	20	6N	5W
	26	11693	760	77039	29	6N	5W
	27	11693	761	77040	29	6N	5W
	28	11693	762	77041	29	6N	5W
	29	11693	763	77042	29	6N	5W
	30	11693	764	77043	32	6N	5W
	31	11693	765	77044	32	6N	5W
	32	11693	766	77045	32	6N	5W
	33	11693	767	77046	32	6N	5W
	34	11693	772	77047	5	5N	5W
	35	11693	773	77048	5	5N	5W
	36	11693	774	77049	21	6N	5W
	37	11693	775	77050	21	6N	5W
	38	11693	776	77051✓	28	6N	5W

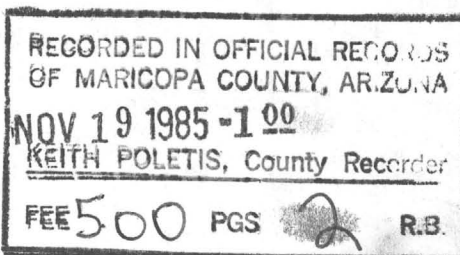
Claim Group/Name	No.	Docket/Book	Page	BLM Number	Section	Township	Range
J.S. Group	1	7685	387	AMC 71781	30	6N	5W
	2	7685	388	71782	30	6N	5W
	3	7685	389	71783	30	6N	5W
	4	7685	390	71784	30	6N	5W
	5	7685	391	71785	36	6N	6W
	6	7685	392	71786	36	6N	6W
	7	7685	393	71787	36	6N	6W
	8	7685	394	71788	36	6N	6W
	9	7685	395	71789	1	5N	6W
	10	7685	396	71790	1	5N	6W
	11	7685	397	71791	1	5N	6W
	12	7685	398	71792	1	5N	6W
	13	7685	399	71793	31	6N	5W
	14	7685	400	71794	31	6N	5W
	15	7685	401	71795	31	6N	5W
	16	7685	402	71796	31	6N	5W

STATE OF ARIZONA)

) ss.

COUNTY OF MARICOPA)

Recorded at the request of:
Del Tierra Engineering & Mining Corp.
4316 N. Brown Ave., Ste. 3
Scottsdale, AZ 85251



MINE LOC

NOTICE OF MINING LOCATION
LODE CLAIM

85 549543

NOTICE IS HEREBY GIVEN THAT V.M.P., Inc., hereby claims the land hereinafter described as a Lode Mining Claim, under and pursuant to the laws of the United States of America and the State of Arizona, having discovered a lode, vein or deposit of valuable minerals within the limits of this claim as hereinafter established.

THE NAME of the claim is Vulture Annex #1 lode,

and the claim so located, is 1500 feet in length and 600 feet along the surface in width, claiming 300 feet on each side of the centerline; the "location monument," at which a copy of this notice is posted, is adjacent to the southwest corner of this claim on a separate 2" x 2" post. The general course of this claim is Northwest to Southeast.

THE UNDERSIGNED has distinctly marked the said location on the ground, so that its surface boundaries may be readily traced, by six substantial posts at least 2" x 2" x 4'6", one at each corner and one at each end, center, each so marked or inscribed as to indicate the intended location.

SAID CLAIM is situated in the Vulture Mining District, Maricopa County, State of Arizona, and is more particularly described as follows:

BEGINNING at the Northeast corner monument, which is located North/~~6806~~ 8506 ft. and East/~~1172~~ 1172 ft. from the Section Corner of Sections 31, 36, 1 & 6, Tps. 5 & 6 North, Rs. 5 & 6 West, Gila & Salt River Meridian; thence,

300 feet S.10°20'W., to the East end center; thence
300 feet S.10°20'W., to the S.E. corner; thence
1500 feet N.79°50'W., to the S.W. corner; thence
300 feet N.10°20'E., to the West end center; thence
300 feet N.10°20'E., to the N.W. corner; thence
1500 feet S.79°50'E., to the point and place of beginning.

Said claim is located in the:

NE 1/4 of Sec. 25, Twp. 6 N., Range 6 W.
NW 1/4 of Sec. 30, Twp. 6 N., Range 5 W.
1/4 of Sec. , Twp. N., Range W.
1/4 of Sec. , Twp. N., Range W.
Gila and Salt River Meridian.

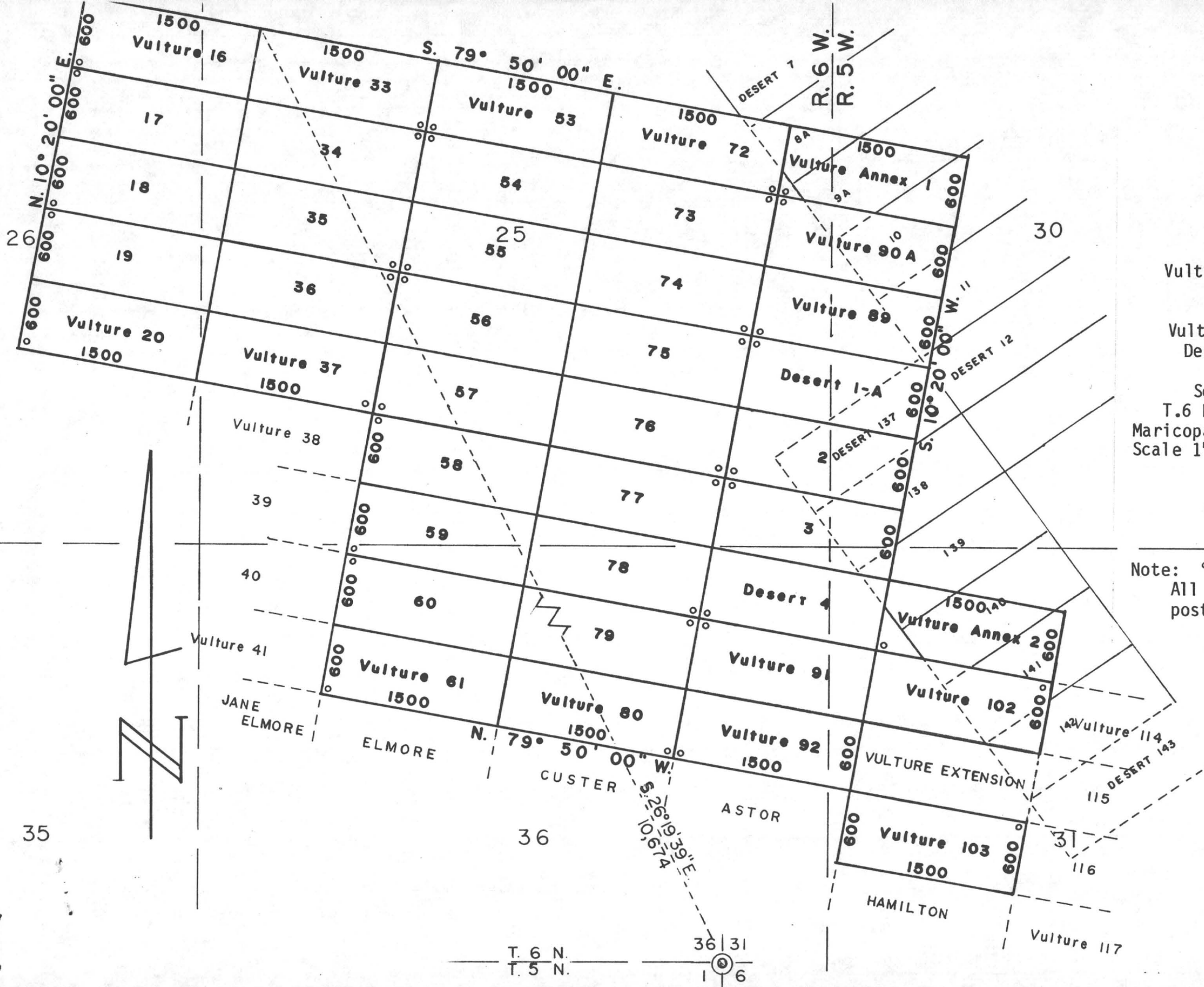
Dated and posted on the ground this 18 day of October, 1985.

LOCATOR:

V.M.P., Inc.
Box 20202
Wickenburg, AZ 85358

By: Carl D. Miller
Agent

85 549543



MINING CLAIMS
of
V.M.P., Inc.
Box 20202
Wickenburg, AZ 85358
known as
Vulture #s 16-20, 33-37, 53-61,
72-80, 89, 90A, 91-92
and 102-103 lodes
Vulture Annex #s 1 and 2 lodes
Desert #s 1-A and 2-4 lodes
situate in
Secs. 30, 31, 25, 26 & 36
T.6 N., Rs.5 & 6 W., G.& S.R.M.
Maricopa County Arizona
Scale 1" = 1000' Nov. 8, 1985
Surveyed by:
Harvey W. Smith, E.M.
Del Tierra Engineering
& Mining Corp.

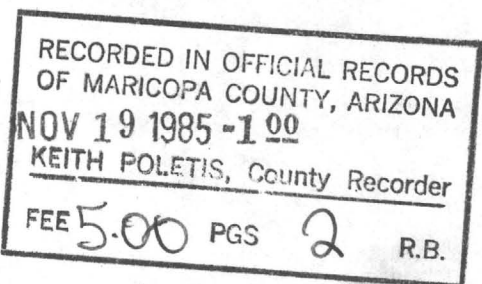
Note: ° - denotes location monument.
All mons. are 2"x 2"x 4'6" wood posts.

STATE OF ARIZONA)

) ss.

COUNTY OF MARICOPA)

Recorded at the request of:
Del Tierra Engineering & Mining Corp.
4310 N. Brown Ave., Ste. 3
Scottsdale, AZ 85251



MINE LOC

NOTICE OF MINING LOCATION
LODE CLAIM

85 549544

NOTICE IS HEREBY GIVEN THAT V.M.P., Inc., hereby claims the land hereinafter described as a Lode Mining Claim, under and pursuant to the laws of the United States of America and the State of Arizona, having discovered a lode, vein or deposit of valuable minerals within the limits of this claim as hereinafter established.

THE NAME of the claim is Vulture Annex #2 lode,

and the claim so located, is 1500 feet in length and 600 feet along the surface in width, claiming 300 feet on each side of the centerline; the "location monument," at which a copy of this notice is posted, is adjacent to the southwest corner of this claim on a separate 2" x 2" post. The general course of this claim is Northwest to Southeast.

THE UNDERSIGNED has distinctly marked the said location on the ground, so that its surface boundaries may be readily traced, by six substantial posts at least 2" x 2" x 4'6", one at each corner and one at each end-center, each so marked or inscribed as to indicate the intended location.

SAID CLAIM is situated in the Vulture Mining District, Maricopa County, State of Arizona, and is more particularly described as follows:

BEGINNING at the Northeast corner monument, which is located North/ 4699 ft. and East/ 2003 ft. from the Section Corner of Sections 31, 36, 1 & 6, Tps. 5 & 6 North, Rs. 5 & 6 West, Gila & Salt River Meridian; thence,

300 feet S.10°20'W., to the East end center; thence
300 feet S.10°20'W., to the S.E. corner; thence
1500 feet N.79°50'W., to the S.W. corner; thence
300 feet N.10°20'E., to the West end center; thence
300 feet N.10°20'E., to the N.W. corner; thence
1500 feet S.79°50'E., to the point and place of beginning.

Said claim is located in the:

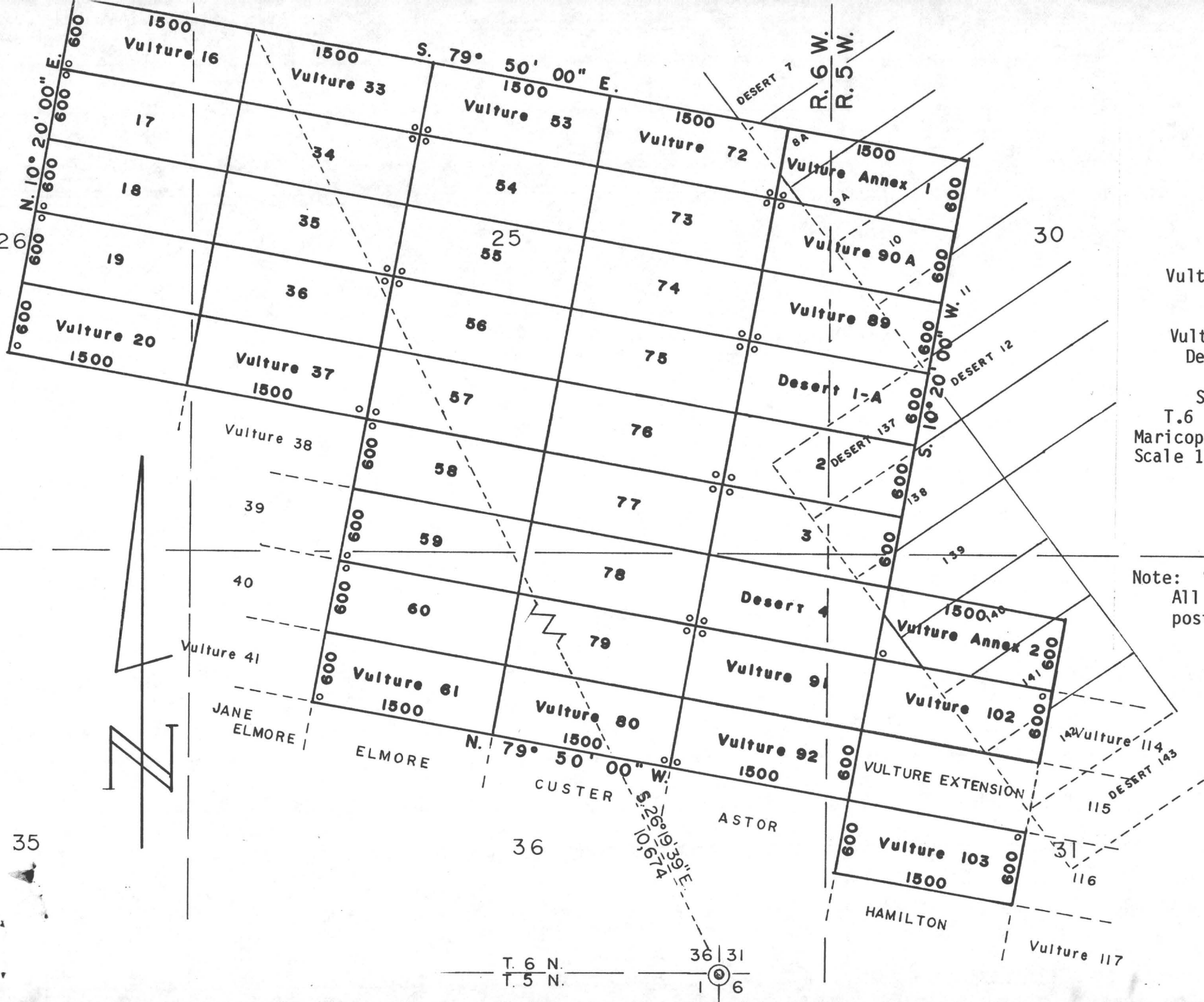
NW 1/4 of Sec. 31, Twp. 6 N., Range 5 W.
1/4 of Sec. , Twp. N., Range W.
1/4 of Sec. , Twp. N., Range W.
Gila and Salt River Meridian.

Dated and posted on the ground this 31 day of October, 1985.

By: Kent D. Miller
Agent

LOCATOR: V.M.P., Inc.
Box 20202
Wickenburg, AZ 85358

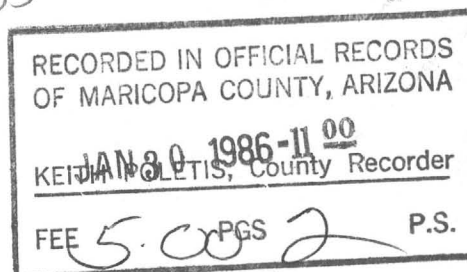
85 549544



MINING CLAIMS
of
V.M.P., Inc.
Box 20202
Wickenburg, AZ 85358
known as
Vulture #s 16-20, 33-37, 53-61,
72-80, 89, 90A, 91-92
and 102-103 lodes
Vulture Annex #s 1 and 2 lodes
Desert #s 1-A and 2-4 lodes
situate in
Secs. 30, 31, 25, 26 & 36
T.6 N., Rs.5 & 6 W., G.& S.R.M.
Maricopa County Arizona
Scale 1" = 1000' Nov. 8, 1985
Surveyed by:
Harvey W. Smith, E.M.
Del Tierra Engineering
& Mining Corp.

Note: ° - denotes location monument.
All mons. are 2"x 2"x 4'6" wood
posts.

STATE OF ARIZONA)
COUNTY OF MARICOPA) ss.
Recorded at the request of:
Del Tierra Engineering & Mining Corp.
4310 N. Brown Ave., Ste. 3
Scottsdale, AZ 85251



MIN LOC (MC)

86 046761

NOTICE OF MINING LOCATION
LODE CLAIM

NOTICE IS HEREBY GIVEN THAT V.M.P., Inc., hereby claims the land hereinafter described as a Lode Mining Claim, under and pursuant to the laws of the United States of America and the State of Arizona, having discovered a lode, vein or deposit of valuable minerals within the limits of this claim as hereinafter established.

THE NAME of the claim is Desert # 118 lode, and the claim so located, is 1,500 feet in length and 600 feet along the surface in width, claiming 300 feet on each side of the centerline; the "location monument," at which a copy of this notice is posted, is adjacent to the N.E. corner of this claim on a separate 2" x 2" post. The general course of this claim is Northeast to Southwest.

THE UNDERSIGNED has distinctly marked the said location on the ground, so that its surface boundaries may be readily traced, by six substantial posts at least 2" x 2" x 4'6", one at each corner and one at each end center, each so marked or inscribed as to indicate the intended location.

SAID CLAIM is situated in the Vulture Mining District, Maricopa County, State of Arizona, and is more particularly described as follows:

BEGINNING at the Northeast corner monument, which is located North 17,653 ft. and East 11,333 ft. from the Section Corner of Sections 31, 36, 1 & 6, Tps. 5 & 6 North, Rs. 5 & 6 West, Gila & Salt River Meridian; thence,

300 feet S.36°49'E., to the East end center; thence
300 feet S.36°49'E., to the S.E. corner; thence
1,500 feet S.55°25'W., to the S.W. corner; thence
300 feet N.36°49'W., to the West end center; thence
300 feet N.36°49'W., to the N.W. corner; thence
1,500 feet N.55°25'E., to the point and place of beginning.

Said claim is located in the:

S.W. 1/4 of Sec. 16, Twp. 6 N., Range 5 W.
S.E. 1/4 of Sec. 17, Twp. 6 N., Range 5 W.
1/4 of Sec. , Twp. 6 N., Range 5 W.
1/4 of Sec. , Twp. 6 N., Range 5 W.
Gila and Salt River Meridian.

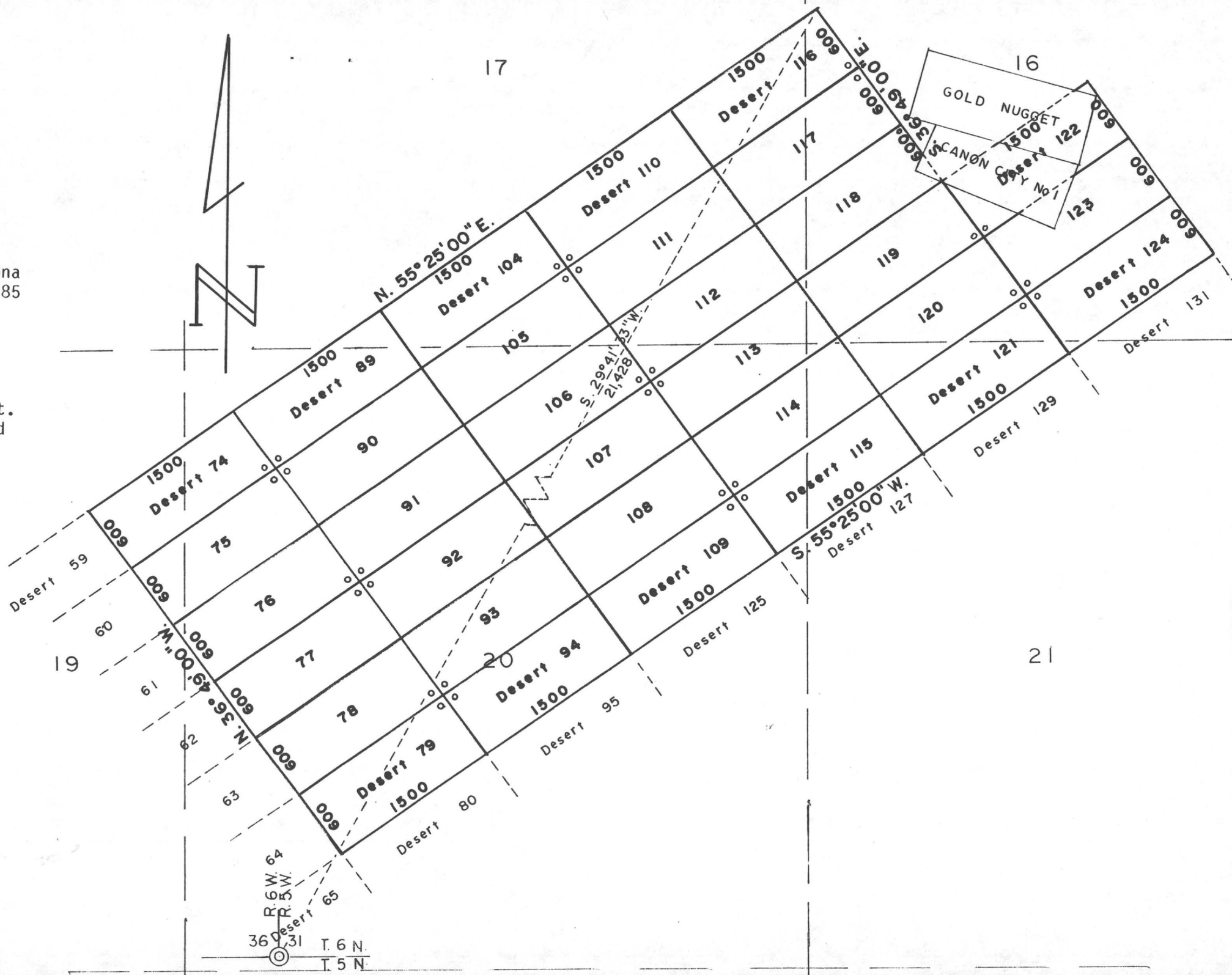
Dated and posted on the ground this 18 day of January, 1986.

LOCATOR: V.M.P., Inc.
Box 20202
Wickenburg, AZ 85358

By: [Signature]
Agent

MINING CLAIMS
of
V.M.P., Inc.
Box 20202
Wickenburg, AZ 85358
known as
Desert #s 74-79, 89-94
and 104-124 lodes
situate in
Secs. 16, 17, 19, 20 & 21
T.6 N., R.5 W., G.& S.R.M.
Maricopa County Arizona
Scale 1" = 1000' Nov. 8, 1985
Surveyed by:
Harvey W. Smith, E.M.
Del Tierra Engineering
& Mining Corp.

Note: ° - denotes location monument.
All mons. are 2"x 2"x 4'6" wood
posts.

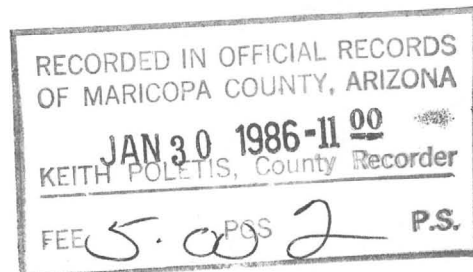


86 046761

STATE OF ARIZONA)
COUNTY OF MARICOPA) ss.

Recorded at the request of:
Del Tierra Engineering & Mining Corp.
4310 N. Brown Ave., Ste. 3
Scottsdale, AZ 85251

86 046762



NOTICE OF MINING LOCATION
LODE CLAIM

MIN LOC (MC)

NOTICE IS HEREBY GIVEN THAT V.M.P., Inc., hereby claims the land hereinafter described as a Lode Mining Claim, under and pursuant to the laws of the United States of America and the State of Arizona, having discovered a lode, vein or deposit of valuable minerals within the limits of this claim as hereinafter established.

THE NAME of the claim is Desert # 119 lode, and the claim so located, is 1,500 feet in length and 600 feet along the surface in width, claiming 300 feet on each side of the centerline; the "location monument," at which a copy of this notice is posted, is adjacent to the S.E. corner of this claim on a separate 2" x 2" post. The general course of this claim is Northeast to Southwest.

THE UNDERSIGNED has distinctly marked the said location on the ground, so that its surface boundaries may be readily traced, by six substantial posts at lease 2" x 2" x 4'6", one at each corner and one at each end center, each so marked or inscribed as to indicate the intended location.

SAID CLAIM is situated in the Vulture Mining District, Maricopa County, State of Arizona, and is more particularly described as follows:

BEGINNING at the Northeast corner monument, which is located North 17,173 ft. and East 11,692 ft. from the Section Corner of Sections 31, 36, 1 & 6, Tps. 5 & 6 North, Rs. 5 & 6 West, Gila & Salt River Meridian; thence,

300 feet S.36°49'E., to the East end center; thence
300 feet S.36°49'E., to the S.E. corner; thence
1,500 feet S.55°25'W., to the S.W. corner; thence
300 feet N.36°49'W., to the West end center; thence
300 feet N.36°49'W., to the N.W. corner; thence
1,500 feet N.55°25'E., to the point and place of beginning.

Said claim is located in the:

S.W. 1/4 of Sec. 16, Twp. 6 N., Range 5 W.
S.E. 1/4 of Sec. 17, Twp. 6 N., Range 5 W.
1/4 of Sec. , Twp. 6 N., Range 5 W.
1/4 of Sec. , Twp. 6 N., Range 5 W.
Gila and Salt River Meridian.

Dated and posted on the ground this 18 day of January, 1986.

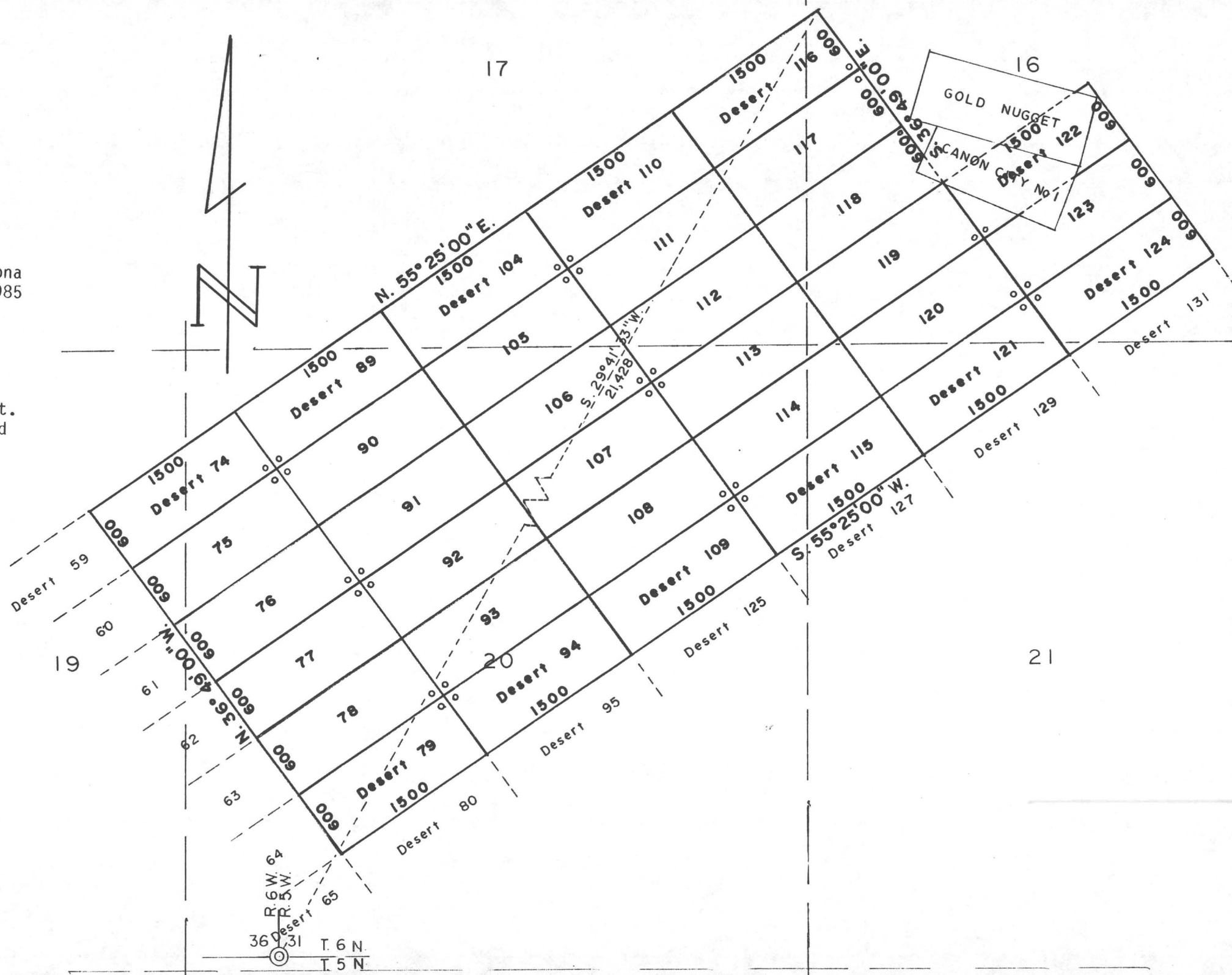
LOCATOR: V.M.P., Inc.
Box 20202
Wickenburg, AZ 85358

By: _____

Agent

MINING CLAIMS
of
V.M.P., Inc.
Box 20202
Wickenburg, AZ 85358
known as
Desert #s 74-79, 89-94
and 104-124 lodes
situate in
Secs. 16, 17, 19, 20 & 21
T.6 N., R.5 W., G.& S.R.M.
Maricopa County Arizona
Scale 1" = 1000' Nov. 8, 1985
Surveyed by:
Harvey W. Smith, E.M.
Del Tierra Engineering
& Mining Corp.

Note: ° - denotes location monument.
All mons. are 2"x 2"x 4'6" wood
posts.




88 046762

STATE OF ARIZONA)
) ss.
COUNTY OF MARICOPA)

Recorded at the request of:
Del Tierra Engineering & Mining Corp.
4310 N. Brown Ave., Ste. 3
Scottsdale, AZ 85251

86 046763



MIN LOC (MC)

NOTICE OF MINING LOCATION
LODE CLAIM

NOTICE IS HEREBY GIVEN THAT V.M.P., Inc., hereby claims the land hereinafter described as a Lode Mining Claim, under and pursuant to the laws of the United States of America and the State of Arizona, having discovered a lode, vein or deposit of valuable minerals within the limits of this claim as hereinafter established.

THE NAME of the claim is Desert # 122 lode, and the claim so located, is 1,500 feet in length and 600 feet along the surface in width, claiming 300 feet on each side of the centerline; the "location monument," at which a copy of this notice is posted, is adjacent to the SW corner of this claim on a separate 2" x 2" post. The general course of this claim is Northeast to Southwest.

THE UNDERSIGNED has distinctly marked the said location on the ground, so that its surface boundaries may be readily traced, by six substantial posts at lease 2" x 2" x 4'6", one at each corner and one at each end center, each so marked or inscribed as to indicate the intended location.

SAID CLAIM is situated in the Vulture Mining District, Maricopa County, State of Arizona, and is more particularly described as follows:

BEGINNING at the Northeast corner monument, which is located North 18,024 ft. and East 12,927 ft. from the Section Corner of Sections 31, 36, 1 & 6, Tps. 5 & 6 North, Rs. 5 & 6 West, Gila & Salt River Meridian; thence,

300 feet S.36°49'E., to the East end center; thence
300 feet S.36°49'E., to the S.E. corner; thence
1,500 feet S.55°25'W., to the S.W. corner; thence
300 feet N.36°49'W., to the West end center; thence
300 feet N.36°49'W., to the N.W. corner; thence
1,500 feet N.55°25'E., to the point and place of beginning.

Said claim is located in the:

S.E. 1/4 of Sec. _____, Twp. 6 N., Range 5 W.
S.W. 1/4 of Sec. _____, Twp. 6 N., Range 5 W.
_____ 1/4 of Sec. _____, Twp. 6 N., Range 5 W.
_____ 1/4 of Sec. _____, Twp. 6 N., Range 5 W.
Gila and Salt River Meridian.

Dated and posted on the ground this 18 day of January, 1986.

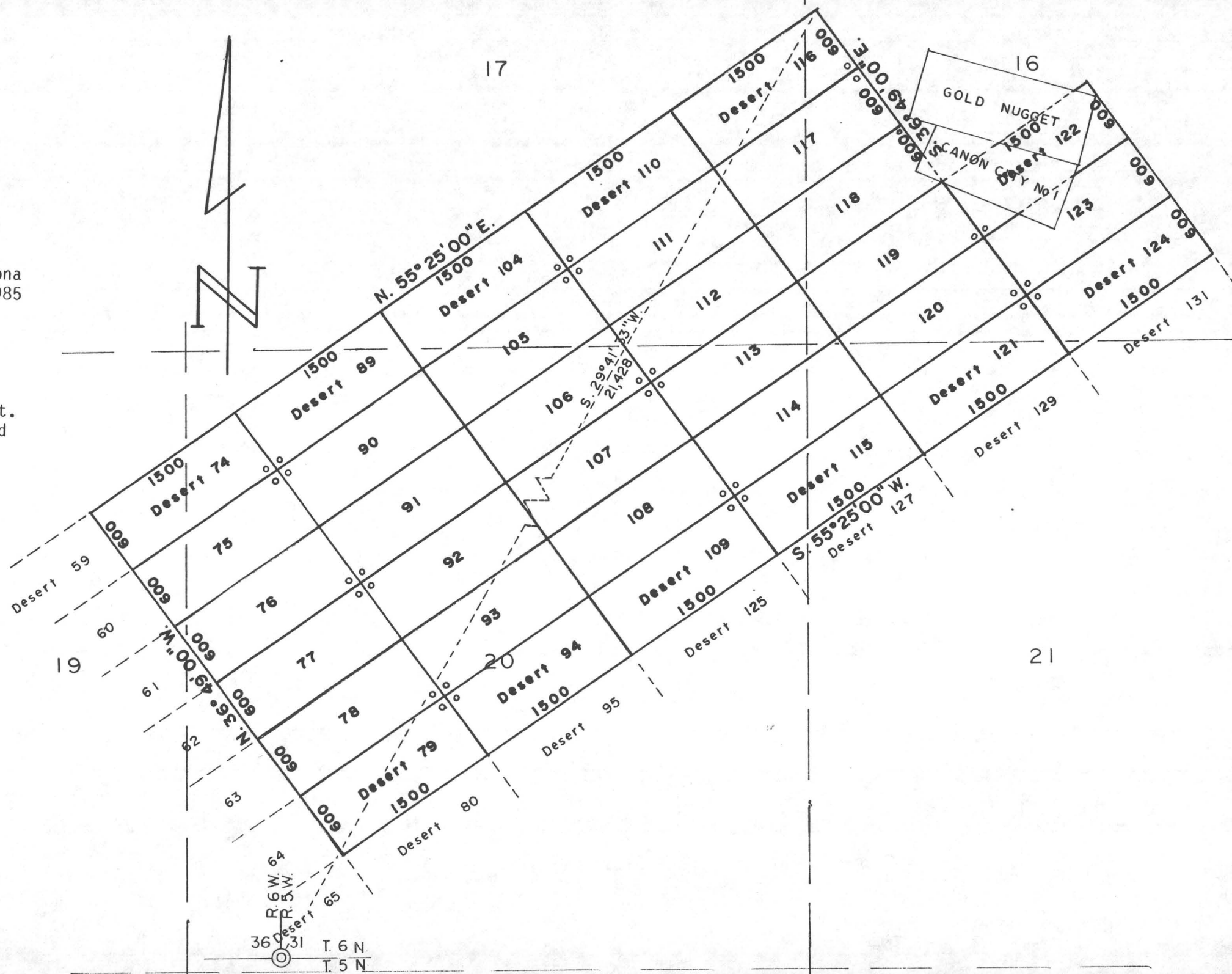
LOCATOR: V.M.P., Inc.
Box 20202
Wickenburg, AZ 85358

By: _____
Agent

[Handwritten Signature]

MINING CLAIMS
 of
 V.M.P., Inc.
 Box 20202
 Wickenburg, AZ 85358
 known as
 Desert #s 74-79, 89-94
 and 104-124 lodes
 situate in
 Secs. 16, 17, 19, 20 & 21
 T.6 N., R.5 W., G.& S.R.M.
 Maricopa County Arizona
 Scale 1" = 1000' Nov. 8, 1985
 Surveyed by:
 Harvey W. Smith, E.M.
 Del Tierra Engineering
 & Mining Corp.

Note: ° - denotes location monument.
 All mons. are 2"x 2"x 4'6" wood
 posts.



89 046763

STATE OF ARIZONA)
) ss.
COUNTY OF MARICOPA)

86 046764

Recorded at the request of:
Del Tierra Engineering & Mining Corp.
4310 N. Brown Ave., Ste. 3
Scottsdale, AZ 85251

RECORDED IN OFFICIAL RECORDS OF MARICOPA COUNTY ARIZONA JAN 30 1986-11 00	
KEITH POLETIS, County Recorder	
FEE 5.00	P.S. 2

0185

MIN LOC (MC)

NOTICE OF MINING LOCATION
LODE CLAIM

NOTICE IS HEREBY GIVEN THAT V.M.P., Inc., hereby claims the land hereinafter described as a Lode Mining Claim, under and pursuant to the laws of the United States of America and the State of Arizona, having discovered a lode, vein or deposit of valuable minerals within the limits of this claim as hereinafter established.

THE NAME of the claim is Vulture # 63 lode,

and the claim so located, is 1,500 feet in length and 600 feet along the surface in width, claiming 300 feet on each side of the centerline; the "location monument," at which a copy of this notice is posted, is adjacent to the SW corner of this claim on a separate 2" x 2" post. The general course of this claim is Northwest to Southeast.

THE UNDERSIGNED has distinctly marked the said location on the ground, so that its surface boundaries may be readily traced, by six substantial posts at least 2" x 2" x 4'6", one at each corner and one at each end center, each so marked or inscribed as to indicate the intended location.

SAID CLAIM is situated in the Vulture Mining District, Maricopa County, State of Arizona, and is more particularly described as follows:

BEGINNING at the Northeast corner monument, which is located North/~~South~~ 1846 ft. and ~~East~~/West 2482 ft. from the Section Corner of Sections 31, 36, 1 & 6, Tps. 5 & 6 North, Rs. 5 & 6 West, Gila & Salt River Meridian; thence,

300 feet S.10°20'W., to the East end center; thence
300 feet S.10°20'W., to the S.E. corner; thence
1,500 feet N.79°50'W., to the S.W. corner; thence
300 feet N.10°20'E., to the West end center; thence
300 feet N.10°20'E., to the N.W. corner; thence
1,500 feet S.79°50'E., to the point and place of beginning.

Said claim is located in the:

SE 1/4 of Sec. 36, Twp. 6 N., Range 6 W.
SW 1/4 of Sec. 36, Twp. 6 N., Range 6 W.
1/4 of Sec. , Twp. N., Range W.
1/4 of Sec. , Twp. N., Range W.
Gila and Salt River Meridian.

Dated and posted on the ground this 18 day of Jan, 1986.

By:


Agent

LOCATOR:

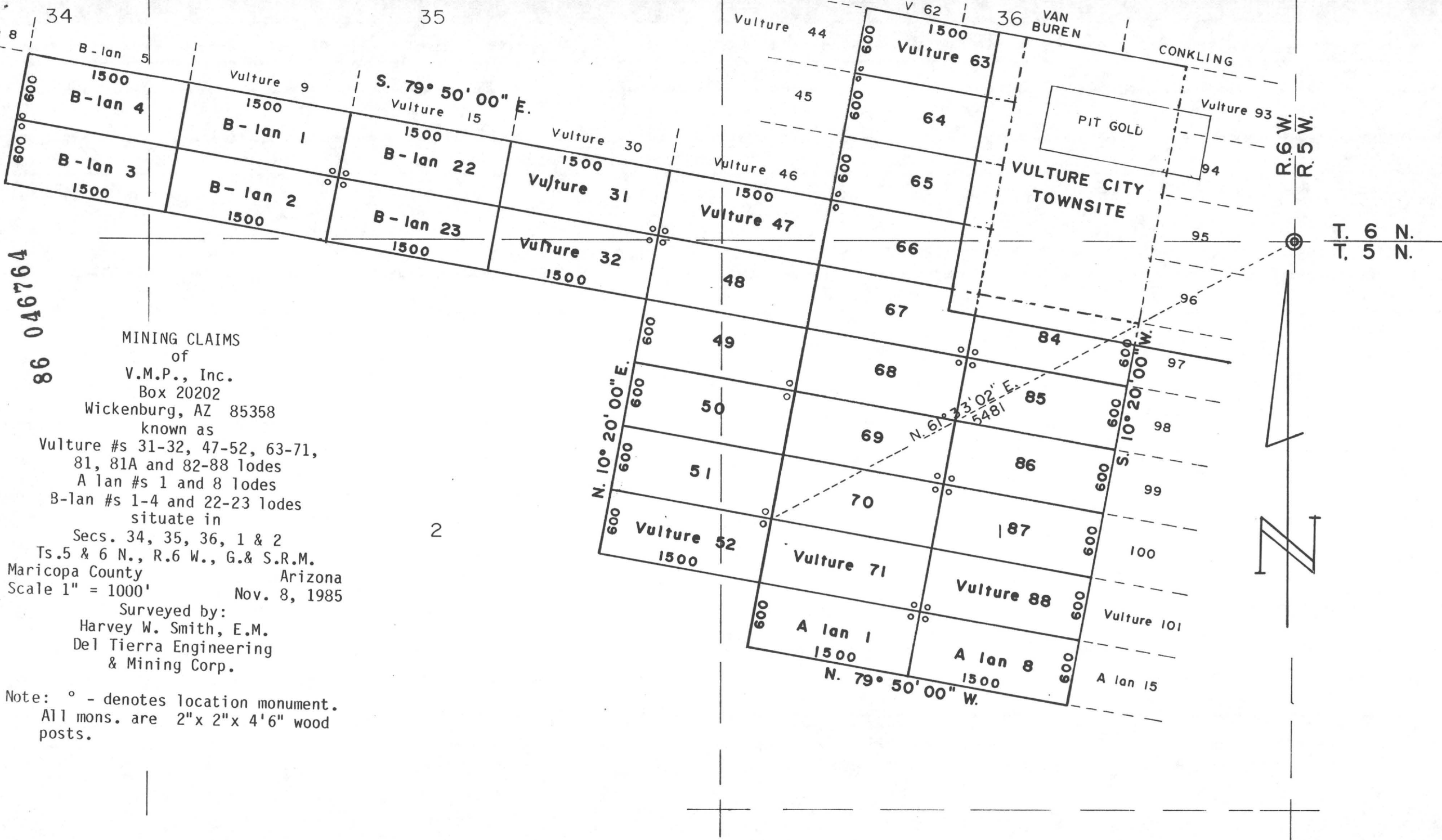
V.M.P., Inc.
Box 20202
Wickenburg, AZ 85358

86 046764

MINING CLAIMS
of
V.M.P., Inc.
Box 20202
Wickenburg, AZ 85358
known as
Vulture #s 31-32, 47-52, 63-71,
81, 81A and 82-88 lodes
A lan #s 1 and 8 lodes
B-lan #s 1-4 and 22-23 lodes
situate in
Secs. 34, 35, 36, 1 & 2
Ts.5 & 6 N., R.6 W., G.& S.R.M.
Maricopa County Arizona
Scale 1" = 1000' Nov. 8, 1985
Surveyed by:
Harvey W. Smith, E.M.
Del Tierra Engineering
& Mining Corp.

Note: ° - denotes location monument.
All mons. are 2"x 2"x 4'6" wood
posts.

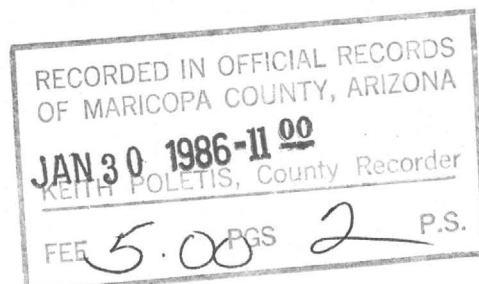
2



STATE OF ARIZONA)
) ss.

86 046765

COUNTY OF MARICOPA)
Recorded at the request of:
Del Tierra Engineering & Mining Corp.
4310 N. Brown Ave., Ste. 3
Scottsdale, AZ 85251



NOTICE OF MINING LOCATION
LODE CLAIM

NOTICE IS HEREBY GIVEN THAT V.M.P., Inc., hereby claims the land hereinafter described as a Lode Mining Claim, under and pursuant to the laws of the United States of America and the State of Arizona, having discovered a lode, vein or deposit of valuable minerals within the limits of this claim as hereinafter established.

THE NAME of the claim is Vulture # 64 lode,

and the claim so located, is 1,500 feet in length and 600 feet along the surface in width, claiming 300 feet on each side of the centerline; the "location monument," at which a copy of this notice is posted, is adjacent to the NW corner of this claim on a separate 2" x 2" post. The general course of this claim is Northwest to Southeast.

THE UNDERSIGNED has distinctly marked the said location on the ground, so that its surface boundaries may be readily traced, by six substantial posts at least 2" x 2" x 4'6", one at each corner and one at each end center, each so marked or inscribed as to indicate the intended location.

SAID CLAIM is situated in the Vulture Mining District, Maricopa County, State of Arizona, and is more particularly described as follows:

BEGINNING at the Northeast corner monument, which is located North/~~South~~ 1256 ft. and ~~East~~/West 2590 ft. from the Section Corner of Sections 31, 36, 1 & 6, Tps. 5 & 6 North, Rs. 5 & 6 West, Gila & Salt River Meridian; thence,

300 feet S.10°20'W., to the East end center; thence
300 feet S.10°20'W., to the S.E. corner; thence
1,500 feet N.79°50'W., to the S.W. corner; thence
300 feet N.10°20'E., to the West end center; thence
300 feet N.10°20'E., to the N.W. corner; thence
1,500 feet S.79°50'E., to the point and place of beginning.

Said claim is located in the:

SW 1/4 of Sec. 36, Twp. 6 N., Range 6 W.
1/4 of Sec. , Twp. N., Range W.
1/4 of Sec. , Twp. N., Range W.
1/4 of Sec. , Twp. N., Range W.
Gila and Salt River Meridian.

Dated and posted on the ground this 18 day of Jan, 1986.

By:

Agent

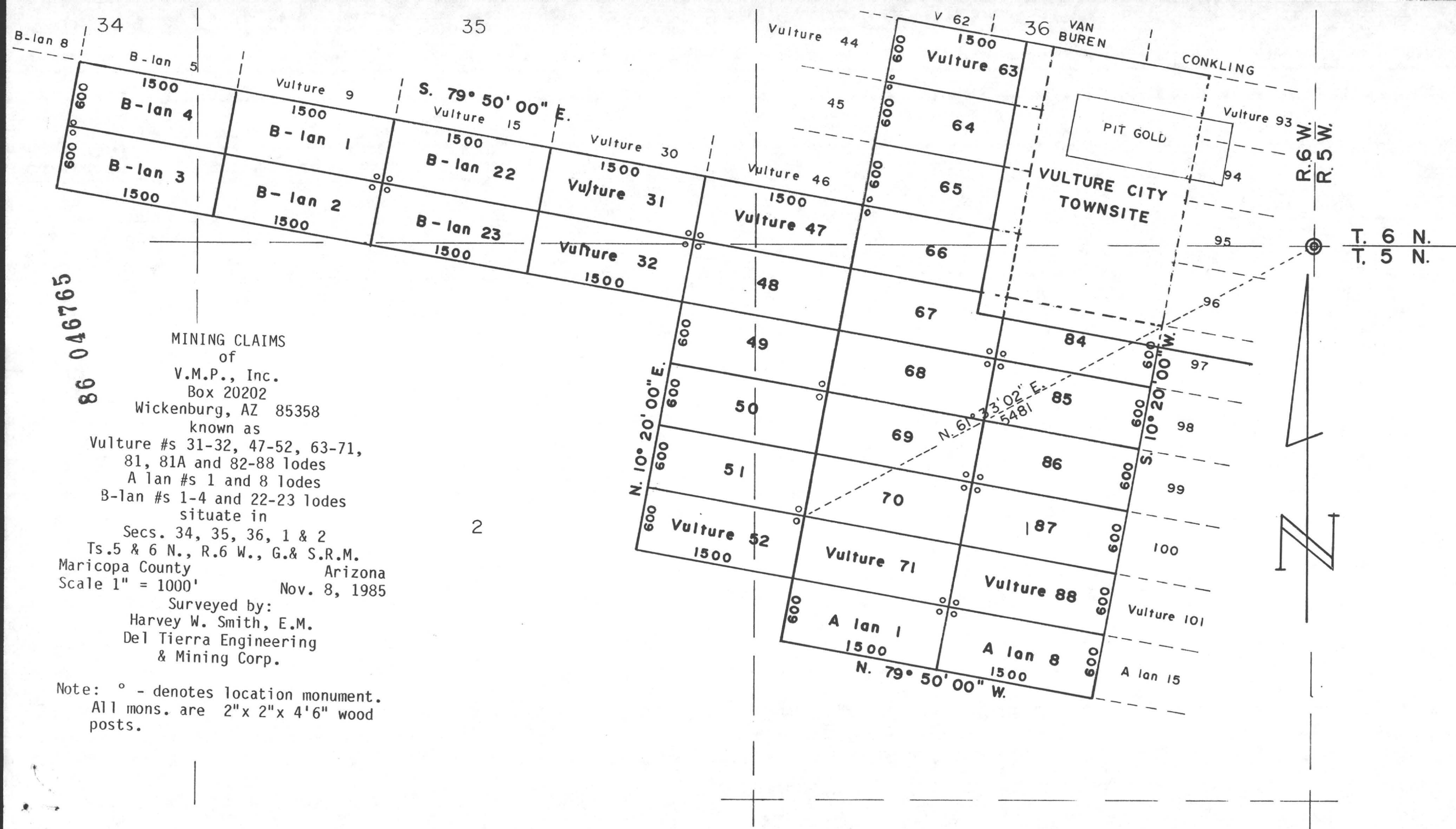
LOCATOR:

V.M.P., Inc.
Box 20202
Wickenburg, AZ 85358

86 046765

MINING CLAIMS
of
V.M.P., Inc.
Box 20202
Wickenburg, AZ 85358
known as
Vulture #s 31-32, 47-52, 63-71,
81, 81A and 82-88 lodes
A-lan #s 1 and 8 lodes
B-lan #s 1-4 and 22-23 lodes
situate in
Secs. 34, 35, 36, 1 & 2
Ts.5 & 6 N., R.6 W., G.& S.R.M.
Maricopa County Arizona
Scale 1" = 1000' Nov. 8, 1985
Surveyed by:
Harvey W. Smith, E.M.
Del Tierra Engineering
& Mining Corp.

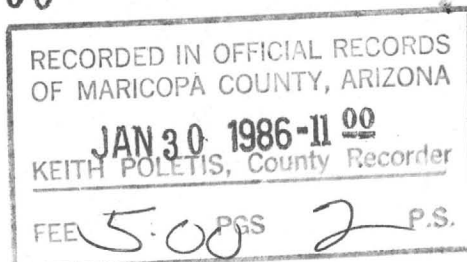
Note: ° - denotes location monument.
All mons. are 2"x 2"x 4'6" wood posts.



STATE OF ARIZONA)
COUNTY OF MARICOPA) ss.

Recorded at the request of:
Del Tierra Engineering & Mining Corp.
4310 N. Brown Ave., Ste. 3
Scottsdale, AZ 85251

86 046766



MIN LOC (MC)

NOTICE OF MINING LOCATION
LODE CLAIM

NOTICE IS HEREBY GIVEN THAT V.M.P., Inc., hereby claims the land hereinafter described as a Lode Mining Claim, under and pursuant to the laws of the United States of America and the State of Arizona, having discovered a lode, vein or deposit of valuable minerals within the limits of this claim as hereinafter established.

THE NAME of the claim is Vulture # 65 lode,

and the claim so located, is 1,500 feet in length and 600 feet along the surface in width, claiming 300 feet on each side of the centerline; the "location monument," at which a copy of this notice is posted, is adjacent to the SW corner of this claim on a separate 2" x 2" post. The general course of this claim is Northwest to Southeast.

THE UNDERSIGNED has distinctly marked the said location on the ground, so that its surface boundaries may be readily traced, by six substantial posts at least 2" x 2" x 4'6", one at each corner and one at each end center, each so marked or inscribed as to indicate the intended location.

SAID CLAIM is situated in the Vulture Mining District, Maricopa County, State of Arizona, and is more particularly described as follows:

BEGINNING at the Northeast corner monument, which is located North/~~South~~ 665 ft. and ~~East~~/West 2697 ft. from the Section Corner of Sections 31, 36, 1 & 6, Tps. 5 & 6 North, Rs. 5 & 6 West, Gila & Salt River Meridian; thence,


300 feet S.10°20'W., to the East end center; thence
300 feet S.10°20'W., to the S.E. corner; thence
1,500 feet N.79°50'W., to the S.W. corner; thence
300 feet N.10°20'E., to the West end center; thence
300 feet N.10°20'E., to the N.W. corner; thence
1,500 feet S.79°50'E., to the point and place of beginning.

Said claim is located in the:

SW 1/4 of Sec. 36, Twp. 6 N., Range 6 W.
1/4 of Sec. , Twp. N., Range W.
1/4 of Sec. , Twp. N., Range W.
1/4 of Sec. , Twp. N., Range W.
Gila and Salt River Meridian.

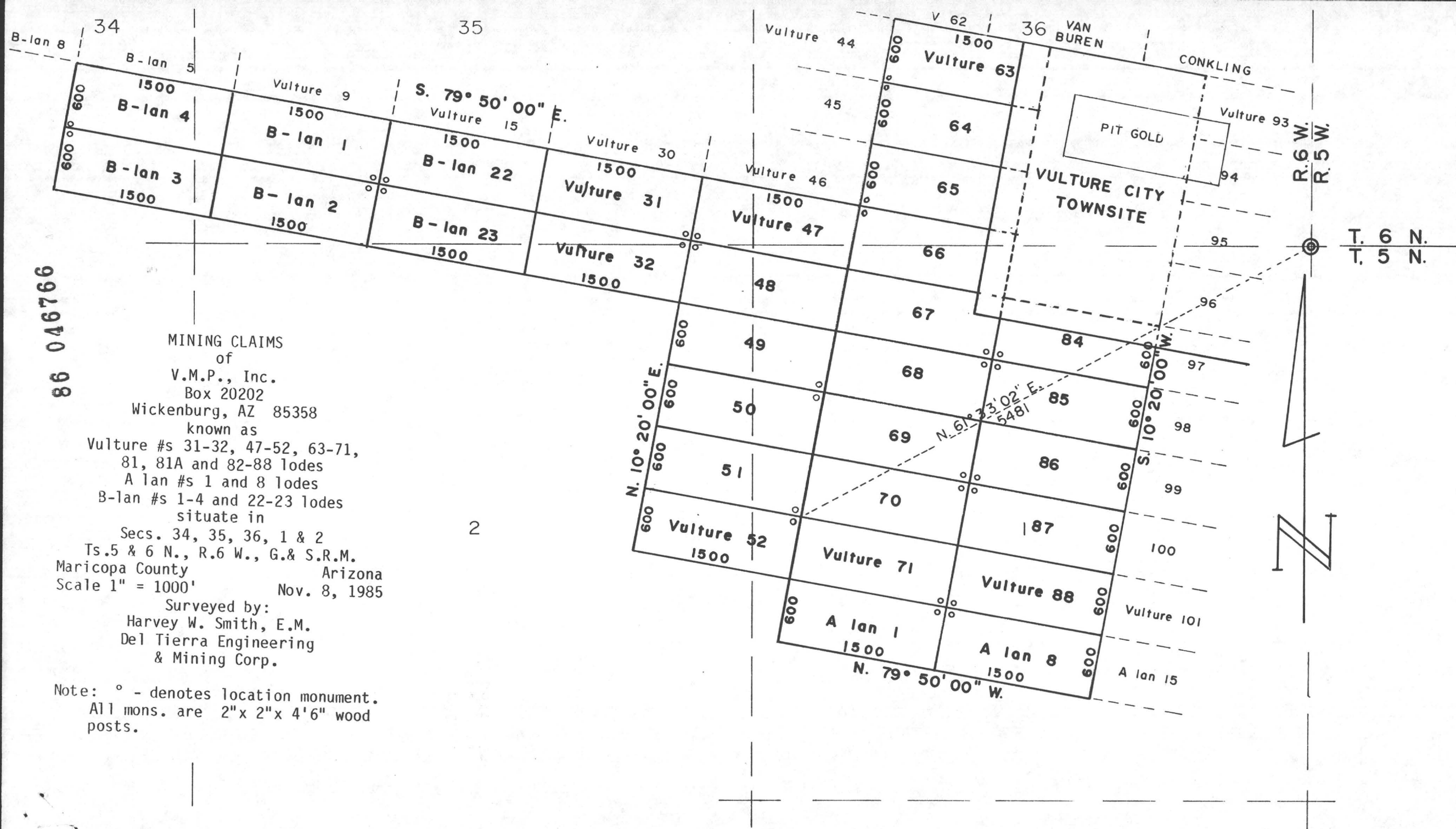
Dated and posted on the ground this 18 day of Jan, 1986.

By:


Agent

LOCATOR:

V.M.P., Inc.
Box 20202
Wickenburg, AZ 85358



STATE OF ARIZONA)
) ss.
COUNTY OF MARICOPA)

Recorded at the request of:
Del Tierra Engineering & Mining Corp.
4310 N. Brown Ave., Ste. 3
Scottsdale, AZ 85251

RECORDED IN OFFICIAL RECORDS
OF MARICOPA COUNTY, ARIZONA

JAN 30 1986-11 00

KEITH POLETIS, County Recorder

FEE 500 PGS 2 P.S.

0185

MIN LOC (MC)

86 046767

NOTICE OF MINING LOCATION
LODE CLAIM

NOTICE IS HEREBY GIVEN THAT V.M.P., Inc., hereby claims the land hereinafter described as a Lode Mining Claim, under and pursuant to the laws of the United States of America and the State of Arizona, having discovered a lode, vein or deposit of valuable minerals within the limits of this claim as hereinafter established.

THE NAME of the claim is Vulture # 66 lode,

and the claim so located, is 1,500 feet in length and 600 feet along the surface in width, claiming 300 feet on each side of the centerline; the "location monument," at which a copy of this notice is posted, is adjacent to the NW corner of this claim on a separate 2" x 2" post. The general course of this claim is Northwest to Southeast.

THE UNDERSIGNED has distinctly marked the said location on the ground, so that its surface boundaries may be readily traced, by six substantial posts at least 2" x 2" x 4'6", one at each corner and one at each end center, each so marked or inscribed as to indicate the intended location.

SAID CLAIM is situated in the Vulture Mining District, Maricopa County, State of Arizona, and is more particularly described as follows:

BEGINNING at the Northeast corner monument, which is located North/~~South~~ 75 ft. and ~~East~~/West 2805 ft. from the Section Corner of Sections 31, 36, 1 & 6, Tps. 5 & 6 North, Rs. 5 & 6 West, Gila & Salt River Meridian; thence,

300 feet S.10°20'W., to the East end center; thence
300 feet S.10°20'W., to the S.E. corner; thence
1,500 feet N.79°50'W., to the S.W. corner; thence
300 feet N.10°20'E., to the West end center; thence
300 feet N.10°20'E., to the N.W. corner; thence
1,500 feet S.79°50'E., to the point and place of beginning.

Said claim is located in the:

SW 1/4 of Sec. 36, Twp. 6 N., Range 6 W.
NW 1/4 of Sec. 1, Twp. 5 N., Range 6 W.
1/4 of Sec. , Twp. N., Range W.
1/4 of Sec. , Twp. N., Range W.
Gila and Salt River Meridian.

Dated and posted on the ground this 18 day of Jan, 1986.

By:


Agent

LOCATOR:

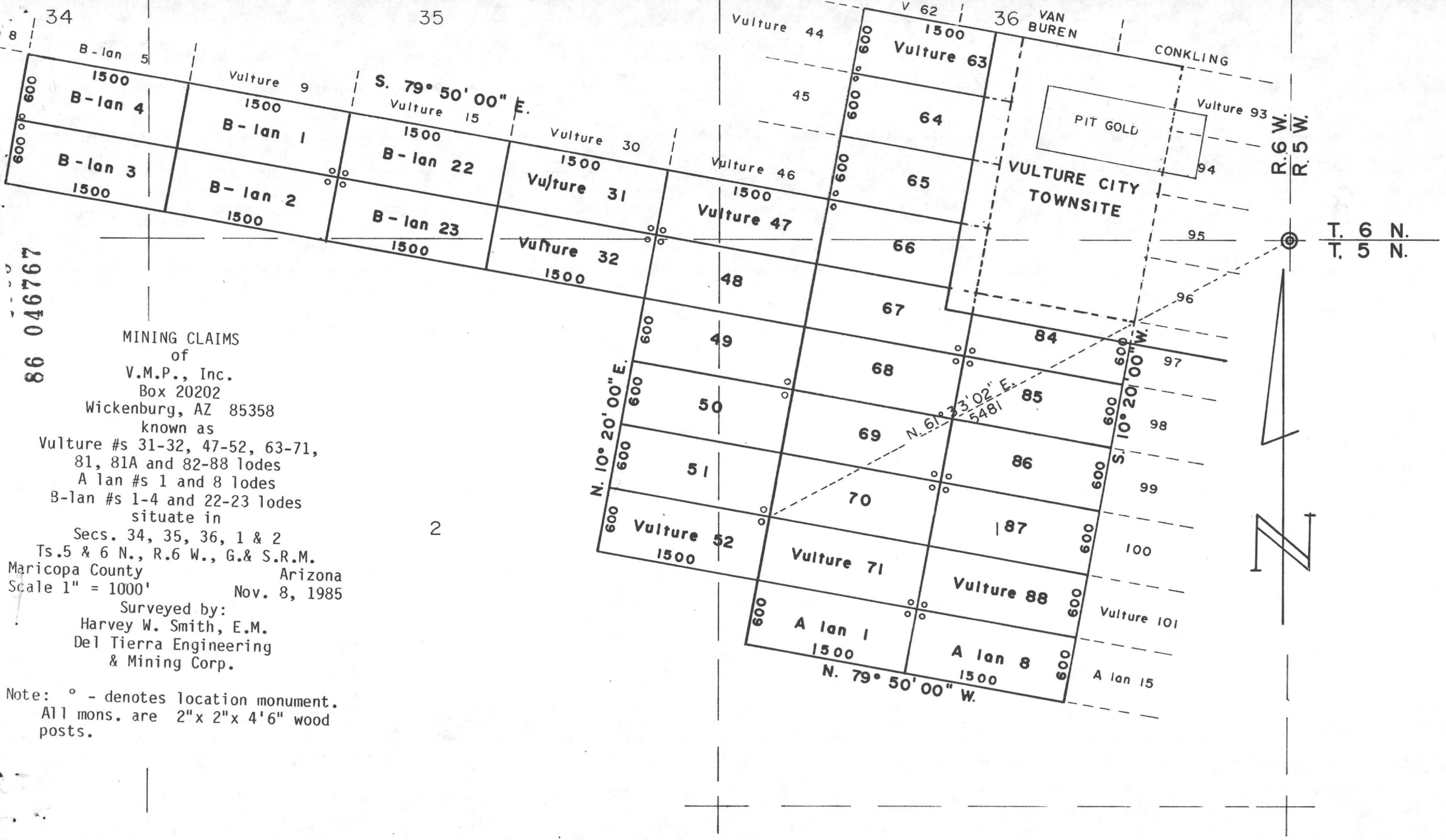
V.M.P., Inc.
Box 20202
Wickenburg, AZ 85358

86 046767

MINING CLAIMS
of
V.M.P., Inc.
Box 20202
Wickenburg, AZ 85358
known as
Vulture #s 31-32, 47-52, 63-71,
81, 81A and 82-88 lodes
A lan #s 1 and 8 lodes
B-lan #s 1-4 and 22-23 lodes
situate in
Secs. 34, 35, 36, 1 & 2
Ts.5 & 6 N., R.6 W., G.& S.R.M.
Maricopa County Arizona
Scale 1" = 1000' Nov. 8, 1985
Surveyed by:
Harvey W. Smith, E.M.
Del Tierra Engineering
& Mining Corp.


Note: ° - denotes location monument.
All mons. are 2"x 2"x 4'6" wood
posts.

2



STATE OF ARIZONA) ss.
COUNTY OF MARICOPA)
Recorded at the request of:
Del Tierra Engineering & Mining Corp.
4310 N. Brown Ave., Ste. 3
Scottsdale, AZ 85251

MOD MC



AMENDED
NOTICE OF MINING LOCATION
LODE CLAIM

85 549545

NOTICE IS HEREBY GIVEN THAT V.M.P., Inc., hereby claims the land hereinafter described as a Lode Mining Claim, under and pursuant to the laws of the United States of America and the State of Arizona, having discovered a lode, vein or deposit of valuable minerals within the limits of this claim as hereinafter established.

THAT Zen # 1 lode mining claim was located by V.M.P., Inc. on April 7, 1982, the Location Notice of which is recorded in Docket 15952, pages 544-545, Maricopa County Records.
B.L.M. Serial # A MC 167085.

THE NAME of the claim is Zen # 1 lode, and the claim so located, is 1,500 feet in length and 600 feet along the surface in width, claiming 300 feet on each side of the centerline; the "location monument," at which a copy of this notice is posted, is adjacent to the SE corner of this claim on a separate 2" x 2" post. The general course of this claim is Northeast to Southwest.

THE UNDERSIGNED has distinctly marked the said location on the ground, so that its surface boundaries may be readily traced, by six substantial posts at least 2" x 2" x 4'6", one at each corner and one at each end center, each so marked or inscribed as to indicate the intended location.

SAID CLAIM is situated in the Vulture Mining District, Maricopa County, State of Arizona, and is more particularly described as follows:

BEGINNING at the Northeast corner monument, which is located North 13064 ft. and East 11020 ft. from the Section Corner of Sections 31, 36, 1 & 6, Tps. 5 & 6 North, Rs. 5 & 6 West, Gila & Salt River Meridian; thence,

300 feet S.36°49'E., to the East end center; thence
300 feet S.36°49'E., to the S.E. corner; thence
1,500 feet S.55°25'W., to the S.W. corner; thence
300 feet N.36°49'W., to the West end center; thence
300 feet N.36°49'W., to the N.W. corner; thence
1,500 feet N.55°25'E., to the point and place of beginning.

Said claim is located in the:

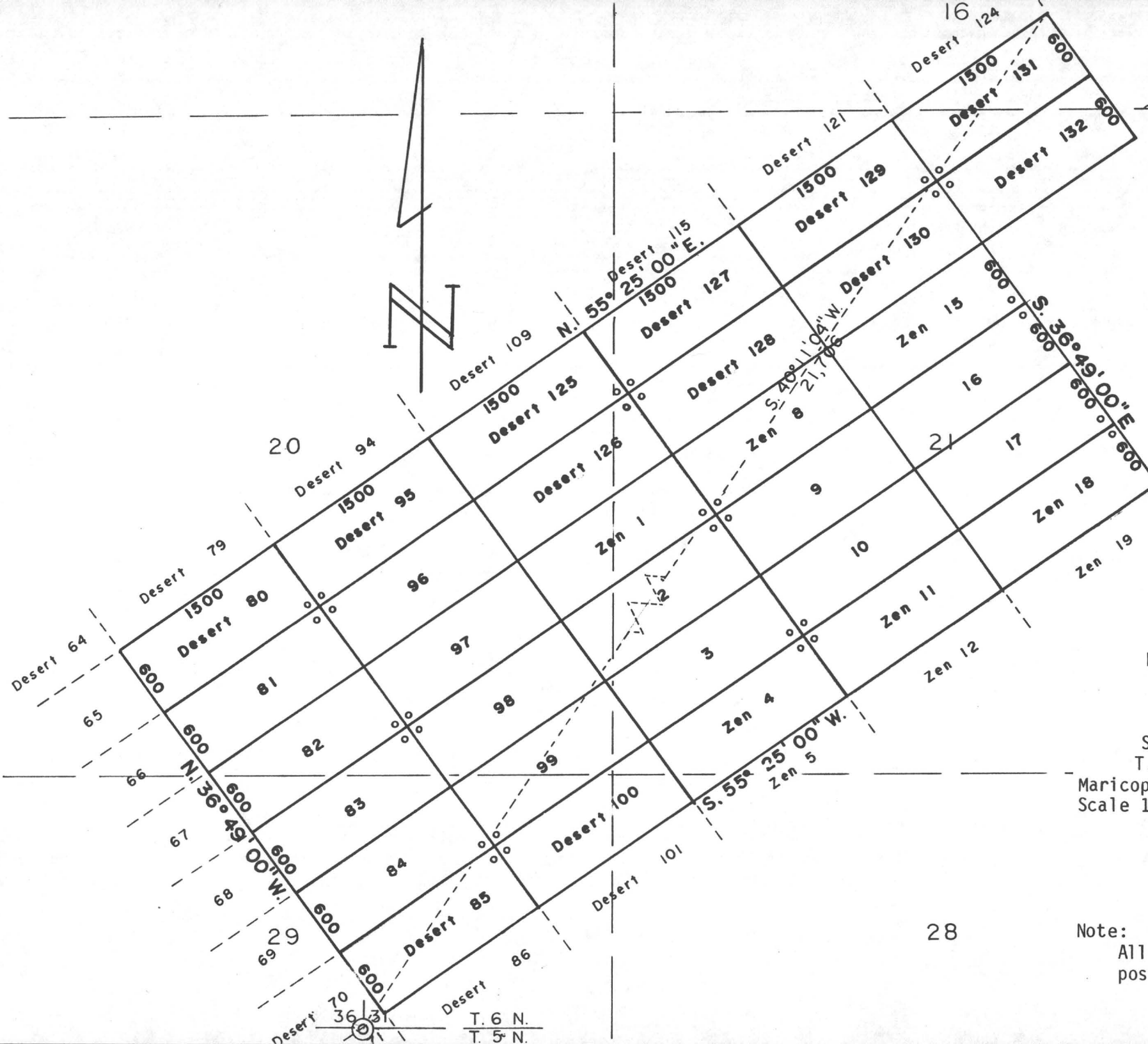
SE 1/4 of Sec. 20, Twp. 6 N., Range 5 W.
SW 1/4 of Sec. 21, Twp. 6 N., Range 5 W.
1/4 of Sec. , Twp. 6 N., Range 5 W.
1/4 of Sec. , Twp. 6 N., Range 5 W.
Gila and Salt River Meridian.

THE PURPOSE of this amended notice is to more definitely describe the locality and boundaries of the claim and to correct any irregularities, errors or defects which may have existed or may exist in the original location of the record thereof, and is made without waiving any rights acquired under and by virtue of the original location. If the original location is, at the time of this amendment, ineffective for any reason, it is the intent of the owner that this amended notice be an original Notice of Location.

Dated and posted on the ground this 4 day of October, 1985.

By: [Signature]
Agent

LOCATOR: V.M.P., Inc.
Box 20202
Wickenburg, AZ 85358



MINING CLAIMS of

V.M.P., Inc.
Box 20202

Wickenburg, AZ 85358

known as

Desert #s 80-85, 95-100,
and 125-132 lodes

Zen #s 1-21 lodes
situate in

Secs. 16, 20, 21, 28 & 29

T.6 N., R.5 W., G. & S.R.M.

Maricopa County

Arizona

Scale 1" = 1000'

Nov. 8, 1985

Surveyed by:

Harvey W. Smith, E.M.
Del Tierra Engineering
& Mining Corp.

Note: ° - denotes location monument.
All mons. are 2"x 2"x 4'6" wood
posts.

STATE OF ARIZONA) ss.
COUNTY OF MARICOPA)
Recorded at the request of:
Del Tierra Engineering & Mining Corp.
4310 N. Brown Ave., Ste. 3
Scottsdale, AZ 85251

MOD MC

RECORDED IN OFFICIAL RECORDS
OF MARICOPA COUNTY, ARIZONA

NOV 19 1985
V.M.P., Inc. County Recorder

FEE 5.00 PGS 2 R.B.

AMENDED
NOTICE OF MINING LOCATION
LODE CLAIM

85 549546

NOTICE IS HEREBY GIVEN THAT V.M.P., Inc., hereby claims the land hereinafter described as a Lode Mining Claim, under and pursuant to the laws of the United States of America and the State of Arizona, having discovered a lode, vein or deposit of valuable minerals within the limits of this claim as hereinafter established.

THAT Zen # 2 lode mining claim was located by V.M.P., Inc. on April 7, 1982, the Location Notice of which is recorded in Docket 15952, pages 546-547, Maricopa County Records.
B.L.M. Serial # A MC 167 086.

THE NAME of the claim is Zen # 2 lode, and the claim so located, is 1,500 feet in length and 600 feet along the surface in width, claiming 300 feet on each side of the centerline; the "location monument," at which a copy of this notice is posted, is adjacent to the N.E. corner of this claim on a separate 2" x 2" post. The general course of this claim is Northeast to Southwest.

THE UNDERSIGNED has distinctly marked the said location on the ground, so that its surface boundaries may be readily traced, by six substantial posts at least 2" x 2" x 4'6", one at each corner and one at each end center, each so marked or inscribed as to indicate the intended location.

SAID CLAIM is situated in the Vulture Mining District, Maricopa County, State of Arizona, and is more particularly described as follows:

BEGINNING at the Northeast corner monument, which is located North 12584 ft. and East 11380 ft. from the Section Corner of Sections 31, 36, 1 & 6, Tps. 5 & 6 North, Rs. 5 & 6 West, Gila & Salt River Meridian; thence,

300 feet S.36°49'E., to the East end center; thence
300 feet S.36°49'E., to the S.E. corner; thence
1,500 feet S.55°25'W., to the S.W. corner; thence
300 feet N.36°49'W., to the West end center; thence
300 feet N.36°49'W., to the N.W. corner; thence
1,500 feet N.55°25'E., to the point and place of beginning.

Said claim is located in the:

SE 1/4 of Sec. 20, Twp. 6 N., Range 5 W.
SW 1/4 of Sec. 21, Twp. 6 N., Range 5 W.
1/4 of Sec. , Twp. 6 N., Range 5 W.
1/4 of Sec. , Twp. 6 N., Range 5 W.
Gila and Salt River Meridian.

THE PURPOSE of this amended notice is to more definitely describe the locality and boundaries of the claim and to correct any irregularities, errors or defects which may have existed or may exist in the original location of the record thereof, and is made without waiving any rights acquired under and by virtue of the original location. If the original location is, at the time of this amendment, ineffective for any reason, it is the intent of the owner that this amended notice be an original Notice of Location.

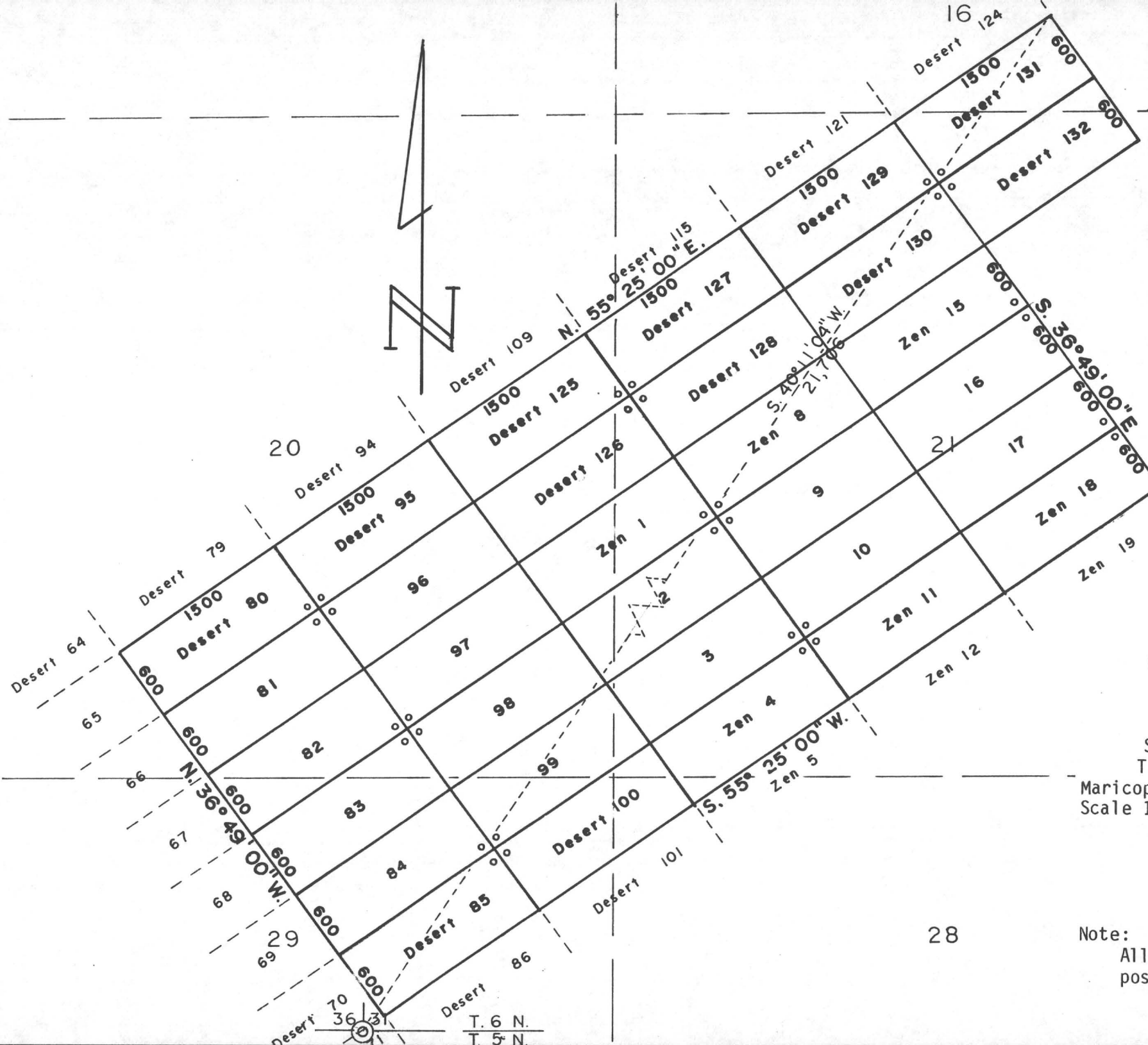
Dated and posted on the ground this 4 day of October, 1985.

By: _____

Agent

LOCATOR:

V.M.P., Inc.
Box 20202
Wickenburg, AZ 85358



MINING CLAIMS

of
V.M.P., Inc.
Box 20202

Wickenburg, AZ 85358

known as

Desert #s 80-85, 95-100,
and 125-132 lodes

Zen #s 1-21 lodes

situate in

Secs. 16, 20, 21, 28 & 29

T.6 N., R.5 W., G.& S.R.M.

Maricopa County

Arizona

Scale 1" = 1000'

Nov. 8, 1985

Surveyed by:

Harvey W. Smith, E.M.
Del Tierra Engineering
& Mining Corp.

Note: ° - denotes location monument.
All mons. are 2"x 2"x 4'6" wood
posts.

STATE OF ARIZONA) ss.
COUNTY OF MARICOPA)
Recorded at the request of:
Del Tierra Engineering & Mining Corp.
4310 N. Brown Ave., Ste. 3
Scottsdale, AZ 85251

MOD MC

AMENDED
NOTICE OF MINING LOCATION
LODE CLAIM

RECORDED IN OFFICIAL RECORDS
OF MARICOPA COUNTY, ARIZONA

NOV 19 1985-1 00
KEITH POLETIS, County Recorder

FEE 5.00 PGS 2 R.B.

85 549547

NOTICE IS HEREBY GIVEN THAT V.M.P., Inc., hereby claims the land hereinafter described as a Lode Mining Claim, under and pursuant to the laws of the United States of America and the State of Arizona, having discovered a lode, vein or deposit of valuable minerals within the limits of this claim as hereinafter established.

THAT Zen # 3 lode mining claim was located by V.M.P., Inc. on April 7, 1982, the Location Notice of which is recorded in Docket 15952, pages 548-549, Maricopa County Records.
B.L.M. Serial # A MC 167087.

THE NAME of the claim is Zen # 3 lode, and the claim so located, is 1,500 feet in length and 600 feet along the surface in width, claiming 300 feet on each side of the centerline; the "location monument," at which a copy of this notice is posted, is adjacent to the S.E. corner of this claim on a separate 2" x 2" post. The general course of this claim is Northeast to Southwest.

THE UNDERSIGNED has distinctly marked the said location on the ground, so that its surface boundaries may be readily traced, by six substantial posts at lease 2" x 2" x 4'6", one at each corner and one at each end center, each so marked or inscribed as to indicate the intended location.

SAID CLAIM is situated in the Vulture Mining District, Maricopa County, State of Arizona, and is more particularly described as follows:

BEGINNING at the Northeast corner monument, which is located North 12104 ft. and East 11737 ft. from the Section Corner of Sections 31, 36, 1 & 6, Tps. 5 & 6 North, Rs. 5 & 6 West, Gila & Salt River Meridian; thence,

300 feet S.36°49'E., to the East end center; thence
300 feet S.36°49'E., to the S.E. corner; thence
1,500 feet S.55°25'W., to the S.W. corner; thence
300 feet N.36°49'W., to the West end center; thence
300 feet N.36°49'W., to the N.W. corner; thence
1,500 feet N.55°25'E., to the point and place of beginning.

Said claim is located in the:

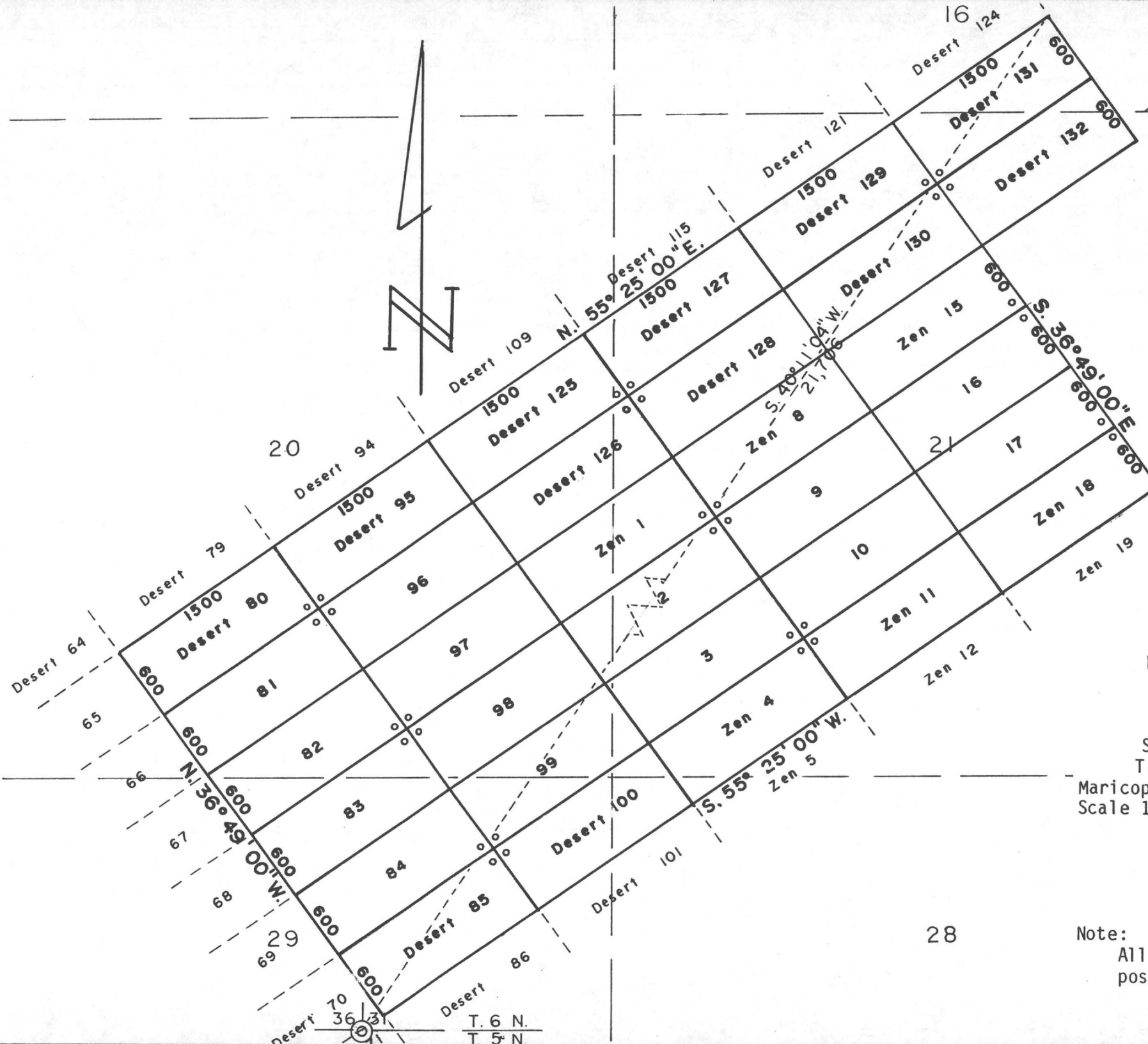
SE 1/4 of Sec. 20, Twp. 6 N., Range 5 W.
SW 1/4 of Sec. 21, Twp. 6 N., Range 5 W.
1/4 of Sec. , Twp. 6 N., Range 5 W.
1/4 of Sec. , Twp. 6 N., Range 5 W.
Gila and Salt River Meridian.

THE PURPOSE of this amended notice is to more definitely describe the locality and boundaries of the claim and to correct any irregularities, errors or defects which may have existed or may exist in the original location of the record thereof, and is made without waiving any rights acquired under and by virtue of the original location. If the original location is, at the time of this amendment, ineffective for any reason, it is the intent of the owner that this amended notice be an original Notice of Location.

Dated and posted on the ground this 7 day of October, 1985.

By: [Signature]
Agent

LOCATOR: V.M.P., Inc.
Box 20202
Wickenburg, AZ 85358



MINING CLAIMS of

V.M.P., Inc.
Box 20202

Wickenburg, AZ 85358

known as

Desert #s 80-85, 95-100,
and 125-132 lodes

Zen #s 1-21 lodes
situate in

Secs. 16, 20, 21, 28 & 29

T.6 N., R.5 W., G.& S.R.M.

Maricopa County

Arizona

Scale 1" = 1000'

Nov. 8, 1985

Surveyed by:

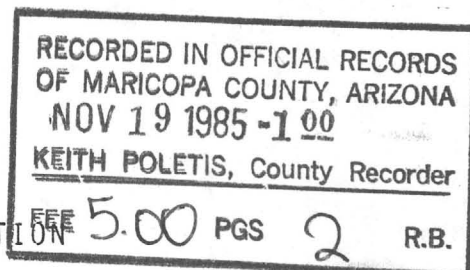
Harvey W. Smith, E.M.
Del Tierra Engineering
& Mining Corp.

Note: ° - denotes location monument.
All mons. are 2"x 2"x 4'6" wood
posts.

STATE OF ARIZONA) ss.
COUNTY OF MARICOPA)
Recorded at the request of:
Del Tierra Engineering & Mining Corp.
4310 N. Brown Ave., Ste. 3
Scottsdale, AZ 85251

MOD MC

AMENDED
NOTICE OF MINING LOCATION
LODE CLAIM



85 549548

NOTICE IS HEREBY GIVEN THAT V.M.P., Inc., hereby claims the land hereinafter described as a Lode Mining Claim, under and pursuant to the laws of the United States of America and the State of Arizona, having discovered a lode, vein or deposit of valuable minerals within the limits of this claim as hereinafter established.

THAT Zen # 4 lode mining claim was located by V.M.P., Inc. on April 7, 1982, the Location Notice of which is recorded in Docket 15952, pages 550-551, Maricopa County Records.
B.L.M. Serial # A MC 167088.

THE NAME of the claim is Zen # 4 lode, and the claim so located, is 1,500 feet in length and 600 feet along the surface in width, claiming 300 feet on each side of the centerline; the "location monument," at which a copy of this notice is posted, is adjacent to the N.E. corner of this claim on a separate 2" x 2" post. The general course of this claim is Northeast to Southwest.

THE UNDERSIGNED has distinctly marked the said location on the ground, so that its surface boundaries may be readily traced, by six substantial posts at least 2" x 2" x 4'6", one at each corner and one at each end center, each so marked or inscribed as to indicate the intended location.

SAID CLAIM is situated in the Vulture Mining District, Maricopa County, State of Arizona, and is more particularly described as follows:

BEGINNING at the Northeast corner monument, which is located North 11623 ft. and East 12099 ft. from the Section Corner of Sections 31, 36, 1 & 6, Tps. 5 & 6 North, Rs. 5 & 6 West, Gila & Salt River Meridian; thence,

300 feet S.36°49'E., to the East end center; thence
300 feet S.36°49'E., to the S.E. corner; thence
1,500 feet S.55°25'W., to the S.W. corner; thence
300 feet N.36°49'W., to the West end center; thence
300 feet N.36°49'W., to the N.W. corner; thence
1,500 feet N.55°25'E., to the point and place of beginning.

Said claim is located in the:

SW 1/4 of Sec. 21, Twp. 6 N., Range 5 W.
NW 1/4 of Sec. 28, Twp. 6 N., Range 5 W.
1/4 of Sec. , Twp. 6 N., Range 5 W.
1/4 of Sec. , Twp. 6 N., Range 5 W.
Gila and Salt River Meridian.

THE PURPOSE of this amended notice is to more definitely describe the locality and boundaries of the claim and to correct any irregularities, errors or defects which may have existed or may exist in the original location of the record thereof, and is made without waiving any rights acquired under and by virtue of the original location. If the original location is, at the time of this amendment, ineffective for any reason, it is the intent of the owner that this amended notice be an original Notice of Location.

Dated and posted on the ground this 7 day of October, 1985.

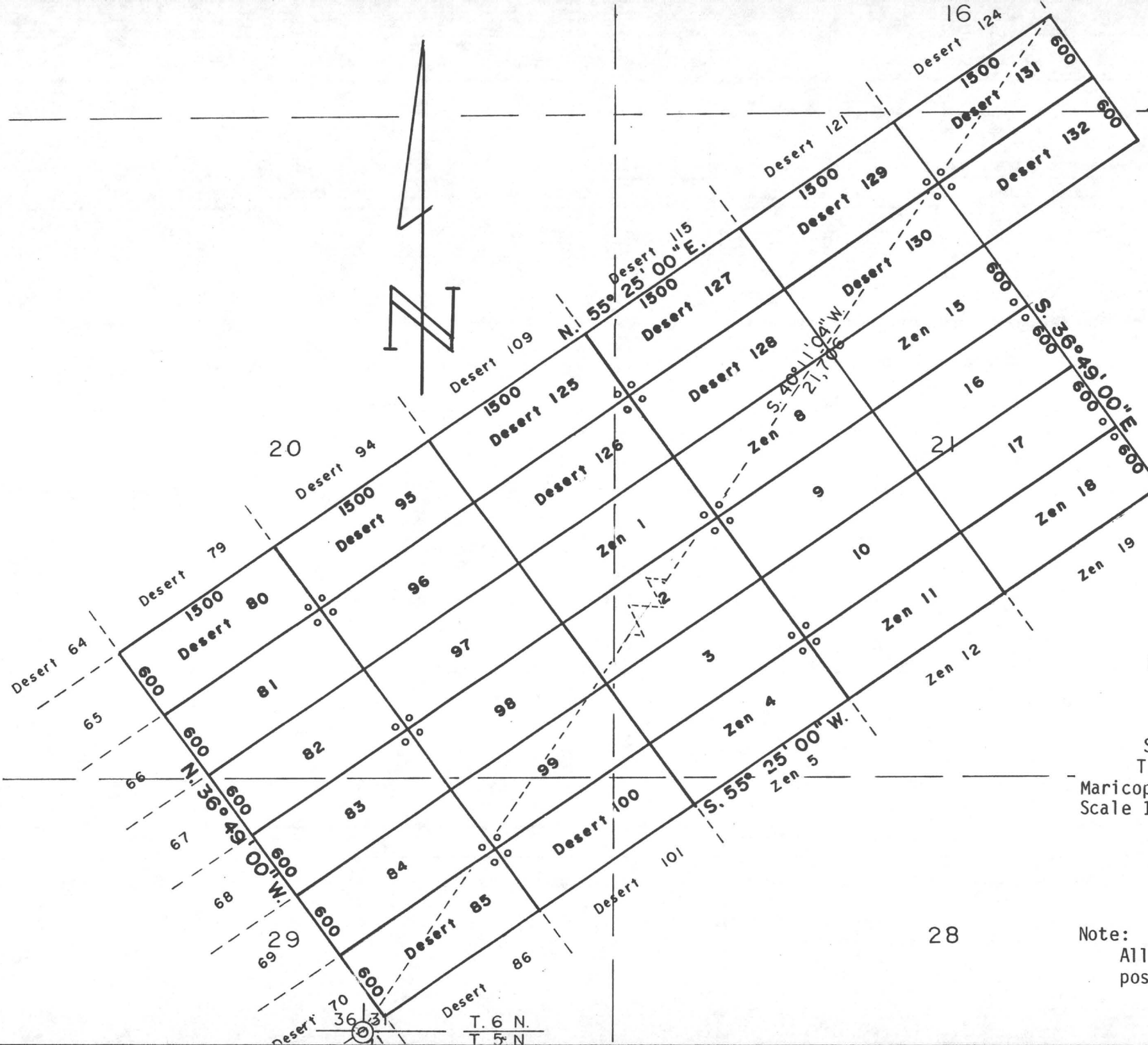
By:

Agent

LOCATOR:

V.M.P., Inc.
Box 20202
Wickenburg, AZ 85358

85 549548



MINING CLAIMS
of
V.M.P., Inc.
Box 20202
Wickenburg, AZ 85358
known as
Desert #s 80-85, 95-100,
and 125-132 lodes
Zen #s 1-21 lodes
situate in
Secs. 16, 20, 21, 28 & 29
T.6 N., R.5 W., G.& S.R.M.
Maricopa County Arizona
Scale 1" = 1000'
Nov. 8, 1985
Surveyed by:
Harvey W. Smith, E.M.
Del Tierra Engineering
& Mining Corp.

Note: ° - denotes location monument.
All mons. are 2"x 2"x 4'6" wood posts.

STAFF (ARIZONA) ss.
COUNTY OF MARICOPA)
Recorded at the request of:
Del. Sierra Engineering & Mining Corp.
4310 N. Brown Ave., Ste. 3
Scottsdale, AZ 85251

85 549549

MOD MC

AMENDED
NOTICE OF MINING LOCATION
LODE CLAIM

RECORDED IN OFFICIAL RECORDS
OF MARICOPA COUNTY, ARIZONA

NOV 19 1985 -1 00
KEITH POLETIS, County Recorder

FEE 5.00 PGS 2 P. 3

NOTICE IS HEREBY GIVEN THAT V.M.P., Inc., hereby claims the land hereinafter described as a Lode Mining Claim, under and pursuant to the laws of the United States of America and the State of Arizona, having discovered a lode, vein or deposit of valuable minerals within the limits of this claim as hereinafter established.

THAT Zen # 5 lode mining claim was located by V.M.P., Inc. on April 7, 1982, the Location Notice of which is recorded in Docket 15952, pages 552-553, Maricopa County Records.
B.L.M. Serial # A MC 167089.

THE NAME of the claim is Zen # 5 lode, and the claim so located, is 1,500 feet in length and 600 feet along the surface in width, claiming 300 feet on each side of the centerline; the "location monument," at which a copy of this notice is posted, is adjacent to the S.E. corner of this claim on a separate 2" x 2" post. The general course of this claim is Northeast to Southwest.

THE UNDERSIGNED has distinctly marked the said location on the ground, so that its surface boundaries may be readily traced, by six substantial posts at least 2" x 2" x 4'6", one at each corner and one at each end center, each so marked or inscribed as to indicate the intended location.

SAID CLAIM is situated in the Vulture Mining District, Maricopa County, State of Arizona, and is more particularly described as follows:

BEGINNING at the Northeast corner monument, which is located North 11,143 ft. and East 12,458 ft. from the Section Corner of Sections 31, 36, 1 & 6, Tps. 5 & 6 North, Rs. 5 & 6 West, Gila & Salt River Meridian; thence,

300 feet S.36°49'E., to the East end center; thence
300 feet S.36°49'E., to the S.E. corner; thence
1,500 feet S.55°25'W., to the S.W. corner; thence
300 feet N.36°49'W., to the West end center; thence
300 feet N.36°49'W., to the N.W. corner; thence
1,500 feet N.55°25'E., to the point and place of beginning.

Said claim is located in the:

SW 1/4 of Sec. 21, Twp. 6 N., Range 5 W.
NW 1/4 of Sec. 28, Twp. 6 N., Range 5 W.
1/4 of Sec. , Twp. 6 N., Range 5 W.
1/4 of Sec. , Twp. 6 N., Range 5 W.
Gila and Salt River Meridian.

THE PURPOSE of this amended notice is to more definitely describe the locality and boundaries of the claim and to correct any irregularities, errors or defects which may have existed or may exist in the original location of the record thereof, and is made without waiving any rights acquired under and by virtue of the original location. If the original location is, at the time of this amendment, ineffective for any reason, it is the intent of the owner that this amended notice be an original Notice of Location.

Dated and posted on the ground this 7 day of October, 1985.

By:

Agent

LOCATOR:

V.M.P., Inc.
Box 20202
Wickenburg, AZ 85358

85 549549

MINING CLAIMS

of

V.M.P., Inc.

Box 20202

Wickenburg, AZ 85358

known as

Desert #s 86-88 and 101-103 lodes

Zen #s 5-7, 12-14 and 19-21 lodes

situate in

Secs. 21, 22, 28 & 29

T.6 N., R.5 W., G.& S.R.M.

Maricopa County, Arizona

Scale 1" = 1000' Nov. 8, 1985

Surveyed by:

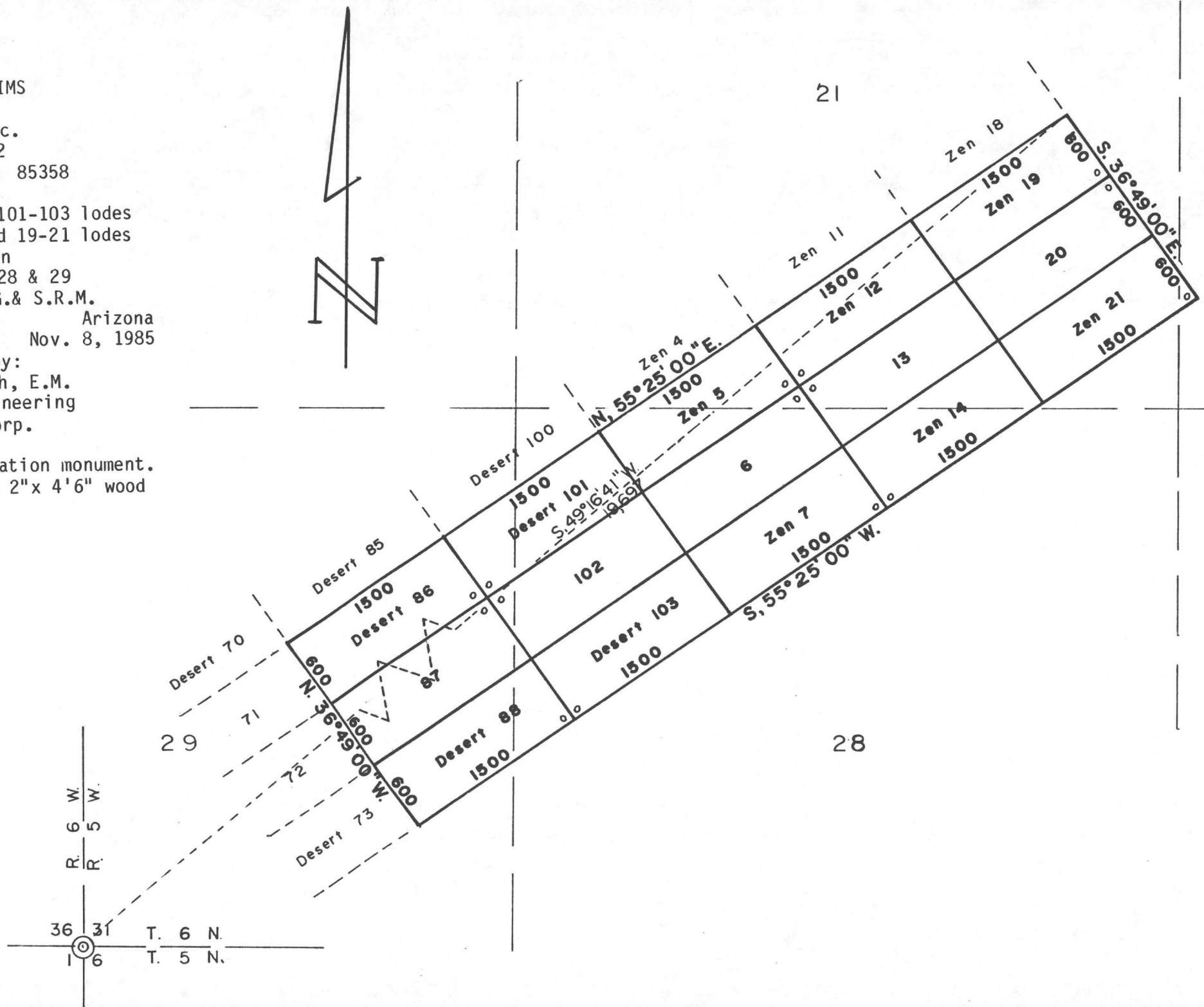
Harvey W. Smith, E.M.

Del Tierra Engineering

& Mining Corp.

Note: ° - denotes location monument.

All mons. are 2"x 2"x 4'6" wood posts.

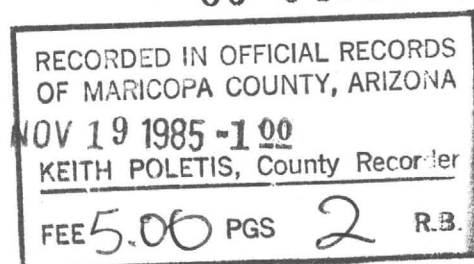


STATE OF ARIZONA) ss.
COUNTY OF MARICOPA)
Recorded at the request of:
Del Tierra Engineering & Mining Corp.
431 N. Brown Ave., Ste. 3
Scottsdale, AZ 85251

85 549550

MOD MC

AMENDED
NOTICE OF MINING LOCATION
LODE CLAIM



NOTICE IS HEREBY GIVEN THAT V.M.P., Inc., hereby claims the land hereinafter described as a Lode Mining Claim, under and pursuant to the laws of the United States of America and the State of Arizona, having discovered a lode, vein or deposit of valuable minerals within the limits of this claim as hereinafter established.

THAT Zen # 6 lode mining claim was located by V.M.P., Inc. on April 7, 1982, the Location Notice of which is recorded in Docket 15952, pages 554-555, Maricopa County Records.
B.L.M. Serial # A MC 167090.

THE NAME of the claim is Zen # 6 lode, and the claim so located, is 1,500 feet in length and 600 feet along the surface in width, claiming 300 feet on each side of the centerline; the "location monument," at which a copy of this notice is posted, is adjacent to the N.E. corner of this claim on a separate 2" x 2" post. The general course of this claim is Northeast to Southwest.

THE UNDERSIGNED has distinctly marked the said location on the ground, so that its surface boundaries may be readily traced, by six substantial posts at lease 2" x 2" x 4'6", one at each corner and one at each end center, each so marked or inscribed as to indicate the intended location.

SAID CLAIM is situated in the Vulture Mining District, Maricopa County, State of Arizona, and is more particularly described as follows:

BEGINNING at the Northeast corner monument, which is located North 10,663 ft. and East 12,818 ft. from the Section Corner of Sections 31, 36, 1 & 6, Tps. 5 & 6 North, Rs. 5 & 6 West, Gila & Salt River Meridian; thence,

300 feet S.36°49'E., to the East end center; thence
300 feet S.36°49'E., to the S.E. corner; thence
1,500 feet S.55°25'W., to the S.W. corner; thence
300 feet N.36°49'W., to the West end center; thence
300 feet N.36°49'W., to the N.W. corner; thence
1,500 feet N.55°25'E., to the point and place of beginning.

Said claim is located in the:

NW 1/4 of Sec. 28, Twp. 6 N., Range 5 W.
SW 1/4 of Sec. 21, Twp. 6 N., Range 5 W.
1/4 of Sec. , Twp. 6 N., Range 5 W.
1/4 of Sec. , Twp. 6 N., Range 5 W.
Gila and Salt River Meridian.

THE PURPOSE of this amended notice is to more definitely describe the locality and boundaries of the claim and to correct any irregularities, errors or defects which may have existed or may exist in the original location of the record thereof, and is made without waiving any rights acquired under and by virtue of the original location. If the original location is, at the time of this amendment, ineffective for any reason, it is the intent of the owner that this amended notice be an original Notice of Location.

Dated and posted on the ground this 7 day of October, 1985.

By: [Signature]
Agent

LOCATOR: V.M.P., Inc.
Box 20202
Wickenburg, AZ 85358

85 549550

MINING CLAIMS

of

V.M.P., Inc.

Box 20202

Wickenburg, AZ 85358

known as

Desert #s 86-88 and 101-103 lodes

Zen #s 5-7, 12-14 and 19-21 lodes

situate in

Secs. 21, 22, 28 & 29

T.6 N., R.5 W., G.& S.R.M.

Maricopa County Arizona

Scale 1" = 1000'

Nov. 8, 1985

Surveyed by:

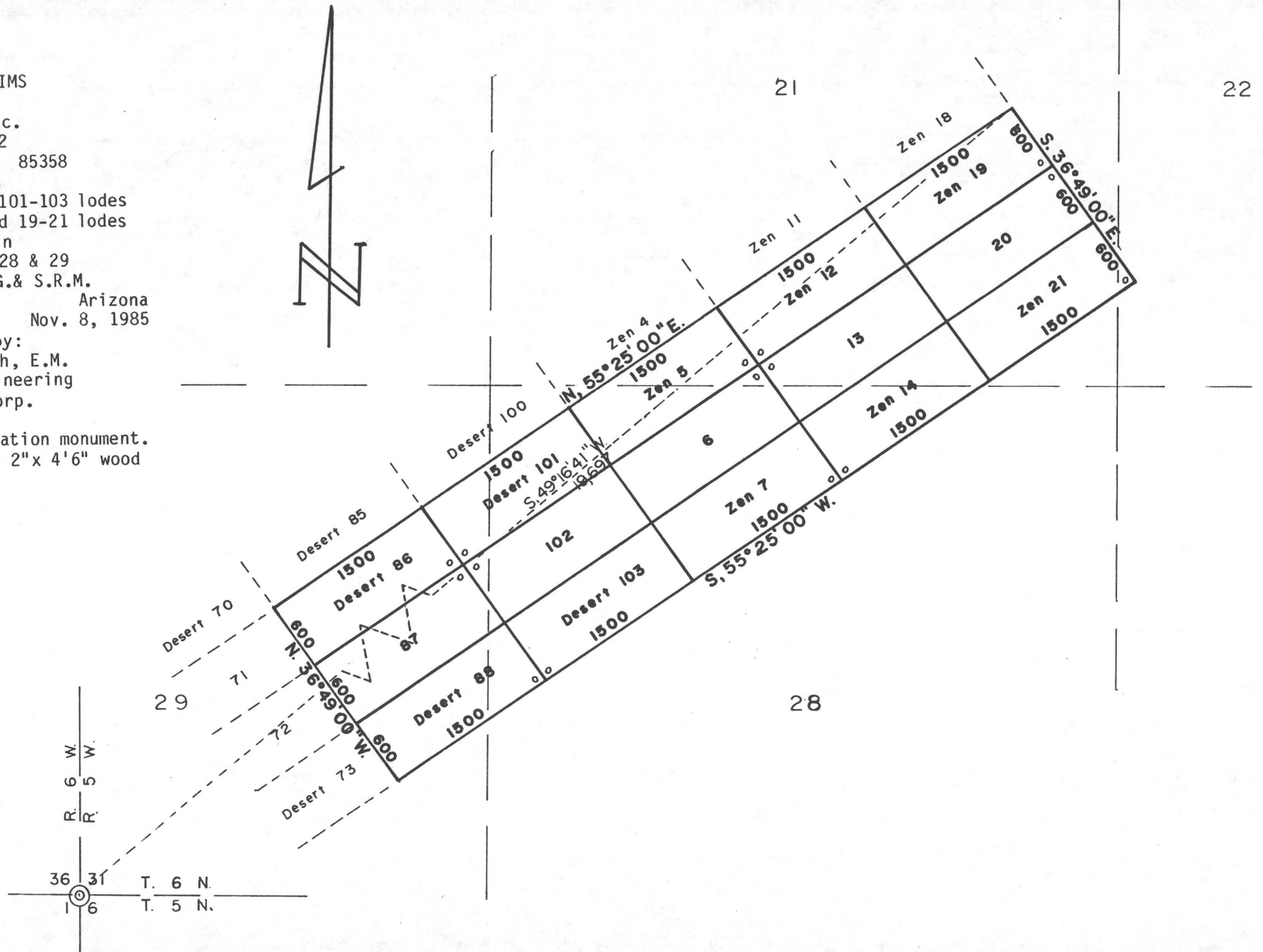
Harvey W. Smith, E.M.

Del Tierra Engineering

& Mining Corp.

Note: ° - denotes location monument.

All mons. are 2"x 2"x 4'6" wood posts.



STATE OF ARIZONA) ss.
COUNTY OF MARICOPA)
Recorded at the request of:
Del Tierra Engineering & Mining Corp.
4310 N. Brown Ave., Ste. 3
Scottsdale, AZ 85251

MOD MC

RECORDED IN OFFICIAL RECORDS OF MARICOPA COUNTY, ARIZONA	
NOV 19 1985 -1 00	
KEITH POLETIS, County Recorder	
FEE 5.00 PGS	2 R.B.

AMENDED
NOTICE OF MINING LOCATION
LODE CLAIM

85 549551

NOTICE IS HEREBY GIVEN THAT V.M.P., Inc., hereby claims the land hereinafter described as a Lode Mining Claim, under and pursuant to the laws of the United States of America and the State of Arizona, having discovered a lode, vein or deposit of valuable minerals within the limits of this claim as hereinafter established.

THAT Zen # 7 lode mining claim was located by V.M.P., Inc. on April 7, 1982, the Location Notice of which is recorded in Docket 15952, pages 556-557, Maricopa County Records.
B.L.M. Serial # A MC 167091.

THE NAME of the claim is Zen # 7 lode, and the claim so located, is 1,500 feet in length and 600 feet along the surface in width, claiming 300 feet on each side of the centerline; the "location monument," at which a copy of this notice is posted, is adjacent to the S.E. corner of this claim on a separate 2" x 2" post. The general course of this claim is Northeast to Southwest.

THE UNDERSIGNED has distinctly marked the said location on the ground, so that its surface boundaries may be readily traced, by six substantial posts at lease 2" x 2" x 4'6", one at each corner and one at each end center, each so marked or inscribed as to indicate the intended location.

SAID CLAIM is situated in the Vulture Mining District, Maricopa County, State of Arizona, and is more particularly described as follows:

BEGINNING at the Northeast corner monument, which is located North 10,182 ft. and East 13,177 ft. from the Section Corner of Sections 31, 36, 1 & 6, Tps. 5 & 6 North, Rs. 5 & 6 West, Gila & Salt River Meridian; thence,

300 feet S.36°49'E., to the East end center; thence
300 feet S.36°49'E., to the S.E. corner; thence
1,500 feet S.55°25'W., to the S.W. corner; thence
300 feet N.36°49'W., to the West end center; thence
300 feet N.36°49'W., to the N.W. corner; thence
1,500 feet N.55°25'E., to the point and place of beginning.

Said claim is located in the:

N.W. 1/4 of Sec. 28, Twp. 6 N., Range 5 W.
N.E. 1/4 of Sec. 28, Twp. 6 N., Range 5 W.
1/4 of Sec. , Twp. 6 N., Range 5 W.
1/4 of Sec. , Twp. 6 N., Range 5 W.
Gila and Salt River Meridian.

THE PURPOSE of this amended notice is to more definitely describe the locality and boundaries of the claim and to correct any irregularities, errors or defects which may have existed or may exist in the original location of the record thereof, and is made without waiving any rights acquired under and by virtue of the original location. If the original location is, at the time of this amendment, ineffective for any reason, it is the intent of the owner that this amended notice be an original Notice of Location.

Dated and posted on the ground this 7 day of October, 1985.

By: 
Agent

LOCATOR: V.M.P., Inc.
Box 20202
Wickenburg, AZ 85358

MINING CLAIMS

of
V.M.P., Inc.
Box 20202

Wickenburg, AZ 85358
known as

Desert #s 86-88 and 101-103 lodes
Zen #s 5-7, 12-14 and 19-21 lodes

situate in

Secs. 21, 22, 28 & 29

T.6 N., R.5 W., G.& S.R.M.

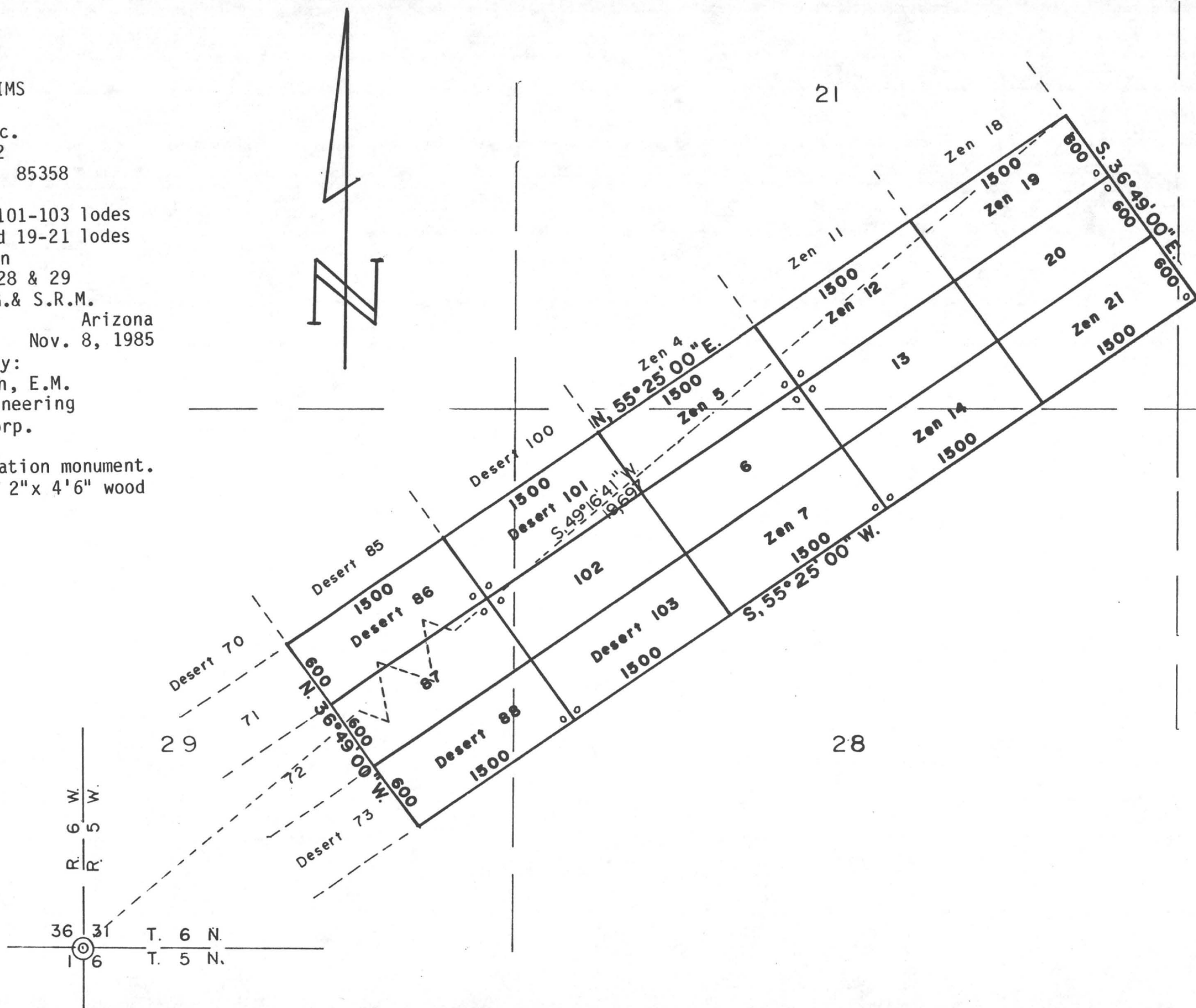
Maricopa County Arizona
Scale 1" = 1000' Nov. 8, 1985

Surveyed by:

Harvey W. Smith, E.M.

Del Tierra Engineering
& Mining Corp.

Note: ° - denotes location monument.
All mons. are 2"x 2"x 4'6" wood posts.



STATE OF ARIZONA) ss.
COUNTY OF MARICOPA)
Recorded at the request of:
Del Tierra Engineering & Mining Corp.
4310 N. Brown Ave., Ste. 3
Scottsdale, AZ 85251

85 549552

MOD MC

AMENDED
NOTICE OF MINING LOCATION
LODE CLAIM

RECORDED IN OFFICIAL RECORDS
OF MARICOPA COUNTY, ARIZONA
NOV 19 1985 -1 00
KEITH POLETIS, County Recorder
FEE 5.00 PGS 2 R.B.

NOTICE IS HEREBY GIVEN THAT V.M.P., Inc., hereby claims the land hereinafter described as a Lode Mining Claim, under and pursuant to the laws of the United States of America and the State of Arizona, having discovered a lode, vein or deposit of valuable minerals within the limits of this claim as hereinafter established.

THAT Zen # 8 lode mining claim was located by V.M.P., Inc. on April 7, 1982, the Location Notice of which is recorded in Docket 15952, pages 558-559, Maricopa County Records.
B.L.M. Serial # A MC 167092.

THE NAME of the claim is Zen # 8 lode, and the claim so located, is 1,500 feet in length and 600 feet along the surface in width, claiming 300 feet on each side of the centerline; the "location monument," at which a copy of this notice is posted, is adjacent to the S.W. corner of this claim on a separate 2" x 2" post. The general course of this claim is Northeast to Southwest.

THE UNDERSIGNED has distinctly marked the said location on the ground, so that its surface boundaries may be readily traced, by six substantial posts at least 2" x 2" x 4'6", one at each corner and one at each end center, each so marked or inscribed as to indicate the intended location.

SAID CLAIM is situated in the Vulture Mining District, Maricopa County, State of Arizona, and is more particularly described as follows:

BEGINNING at the Northeast corner monument, which is located North 13,920 ft. and East 12,255 ft. from the Section Corner of Sections 31, 36, 1 & 6, Tps. 5 & 6 North, Rs. 5 & 6 West, Gila & Salt River Meridian; thence,

300 feet S.36°49'E., to the East end center; thence
300 feet S.36°49'E., to the S.E. corner; thence
1,500 feet S.55°25'W., to the S.W. corner; thence
300 feet N.36°49'W., to the West end center; thence
300 feet N.36°49'W., to the N.W. corner; thence
1,500 feet N.55°25'E., to the point and place of beginning.

Said claim is located in the:

NW 1/4 of Sec. 21, Twp. 6 N., Range 5 W.
SW 1/4 of Sec. 21, Twp. 6 N., Range 5 W.
1/4 of Sec. , Twp. 6 N., Range 5 W.
1/4 of Sec. , Twp. 6 N., Range 5 W.
Gila and Salt River Meridian.

THE PURPOSE of this amended notice is to more definitely describe the locality and boundaries of the claim and to correct any irregularities, errors or defects which may have existed or may exist in the original location of the record thereof, and is made without waiving any rights acquired under and by virtue of the original location. If the original location is, at the time of this amendment, ineffective for any reason, it is the intent of the owner that this amended notice be an original Notice of Location.

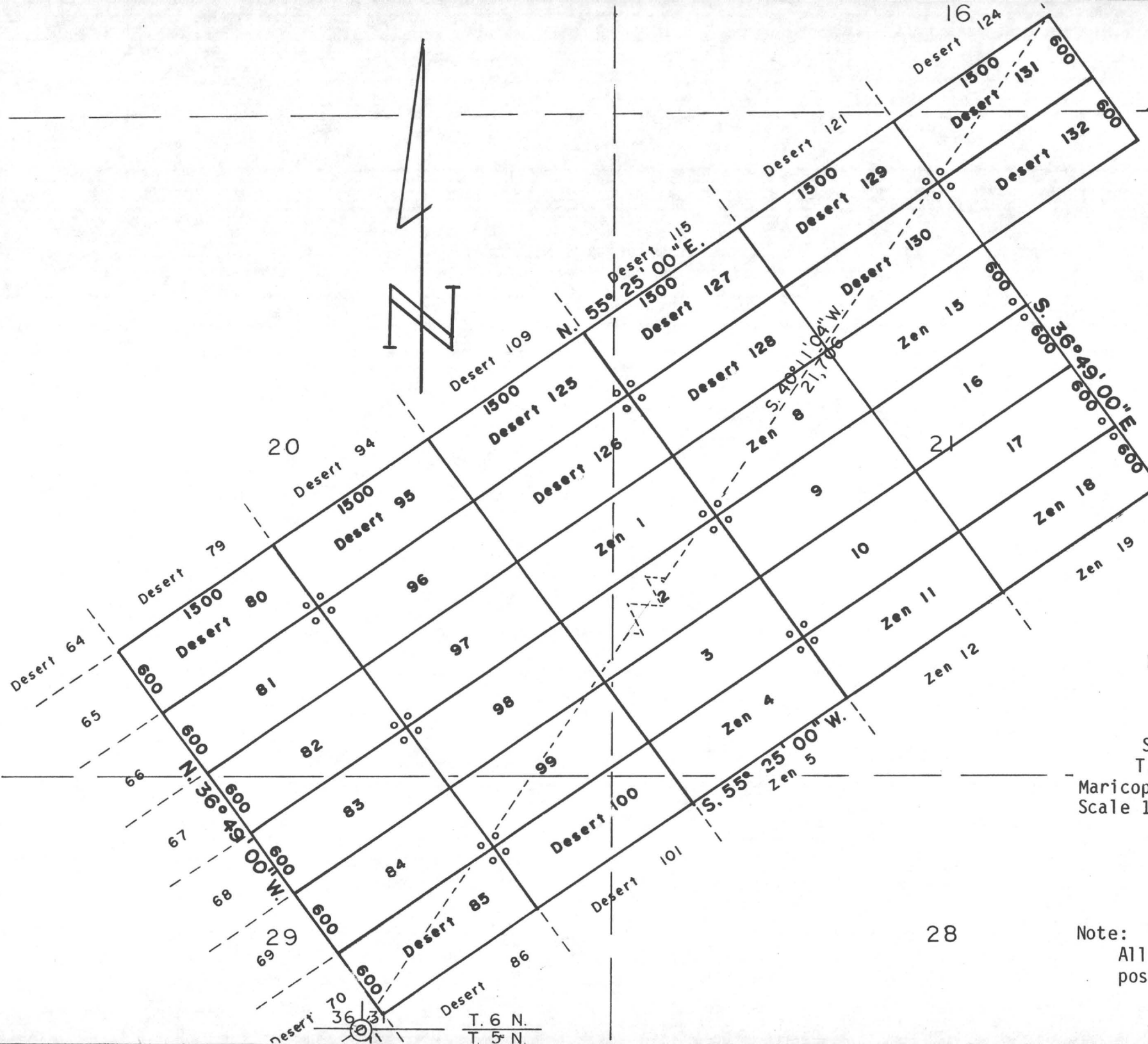
Dated and posted on the ground this 1 day of October, 1985.

By:

Agent

LOCATOR:

V.M.P., Inc.
Box 20202
Wickenburg, AZ 85358



MINING CLAIMS

of
V.M.P., Inc.
Box 20202

Wickenburg, AZ 85358
known as

Desert #s 80-85, 95-100,
and 125-132 lodes

Zen #s 1-21 lodes
situate in

Secs. 16, 20, 21, 28 & 29

T.6 N., R.5 W., G.& S.R.M.

Maricopa County

Arizona

Scale 1" = 1000'

Nov. 8, 1985

Surveyed by:

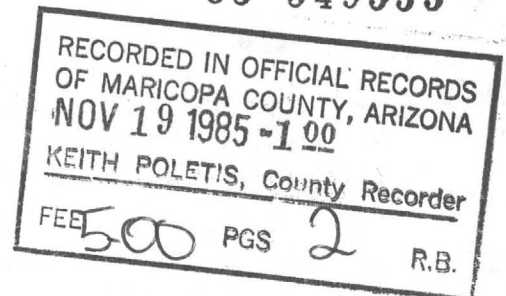
Harvey W. Smith, E.M.
Del Tierra Engineering
& Mining Corp.

Note: ° - denotes location monument.
All mons. are 2"x 2"x 4'6" wood
posts.

STATE OF ARIZONA) ss.
COUNTY OF MARICOPA)
Recorded at the request of:
Del Tierra Engineering & Mining Corp.
4310 N. Brown Ave., Ste. 3
Scottsdale, AZ 85251

MOD MC

AMENDED
NOTICE OF MINING LOCATION
LODE CLAIM



NOTICE IS HEREBY GIVEN THAT V.M.P., Inc., hereby claims the land hereinafter described as a Lode Mining Claim, under and pursuant to the laws of the United States of America and the State of Arizona, having discovered a lode, vein or deposit of valuable minerals within the limits of this claim as hereinafter established.

THAT Zen # 9 lode mining claim was located by V.M.P., Inc. on April 7, 1982, the Location Notice of which is recorded in Docket 15952, pages 560-561, Maricopa County Records.
B.L.M. Serial # A MC 167093.

THE NAME of the claim is Zen # 9 lode, and the claim so located, is 1,500 feet in length and 600 feet along the surface in width, claiming 300 feet on each side of the centerline; the "location monument," at which a copy of this notice is posted, is adjacent to the NW corner of this claim on a separate 2" x 2" post. The general course of this claim is Northeast to Southwest.

THE UNDERSIGNED has distinctly marked the said location on the ground, so that its surface boundaries may be readily traced, by six substantial posts at lease 2" x 2" x 4'6", one at each corner and one at each end center, each so marked or inscribed as to indicate the intended location.

SAID CLAIM is situated in the Vulture Mining District, Maricopa County, State of Arizona, and is more particularly described as follows:

BEGINNING at the Northeast corner monument, which is located North 13,440 ft. and East 12,615 ft. from the Section Corner of Sections 31, 36, 1 & 6, Tps. 5 & 6 North, Rs. 5 & 6 West, Gila & Salt River Meridian; thence,

300 feet S.36°49'E., to the East end center; thence
300 feet S.36°49'E., to the S.E. corner; thence
1,500 feet S.55°25'W., to the S.W. corner; thence
300 feet N.36°49'W., to the West end center; thence
300 feet N.36°49'W., to the N.W. corner; thence
1,500 feet N.55°25'E., to the point and place of beginning.

Said claim is located in the:

NW 1/4 of Sec. 21, Twp. 6 N., Range 5 W.
SW 1/4 of Sec. 21, Twp. 6 N., Range 5 W.
1/4 of Sec. , Twp. 6 N., Range 5 W.
1/4 of Sec. , Twp. 6 N., Range 5 W.
Gila and Salt River Meridian.

THE PURPOSE of this amended notice is to more definitely describe the locality and boundaries of the claim and to correct any irregularities, errors or defects which may have existed or may exist in the original location of the record thereof, and is made without waiving any rights acquired under and by virtue of the original location. If the original location is, at the time of this amendment, ineffective for any reason, it is the intent of the owner that this amended notice be an original Notice of Location.

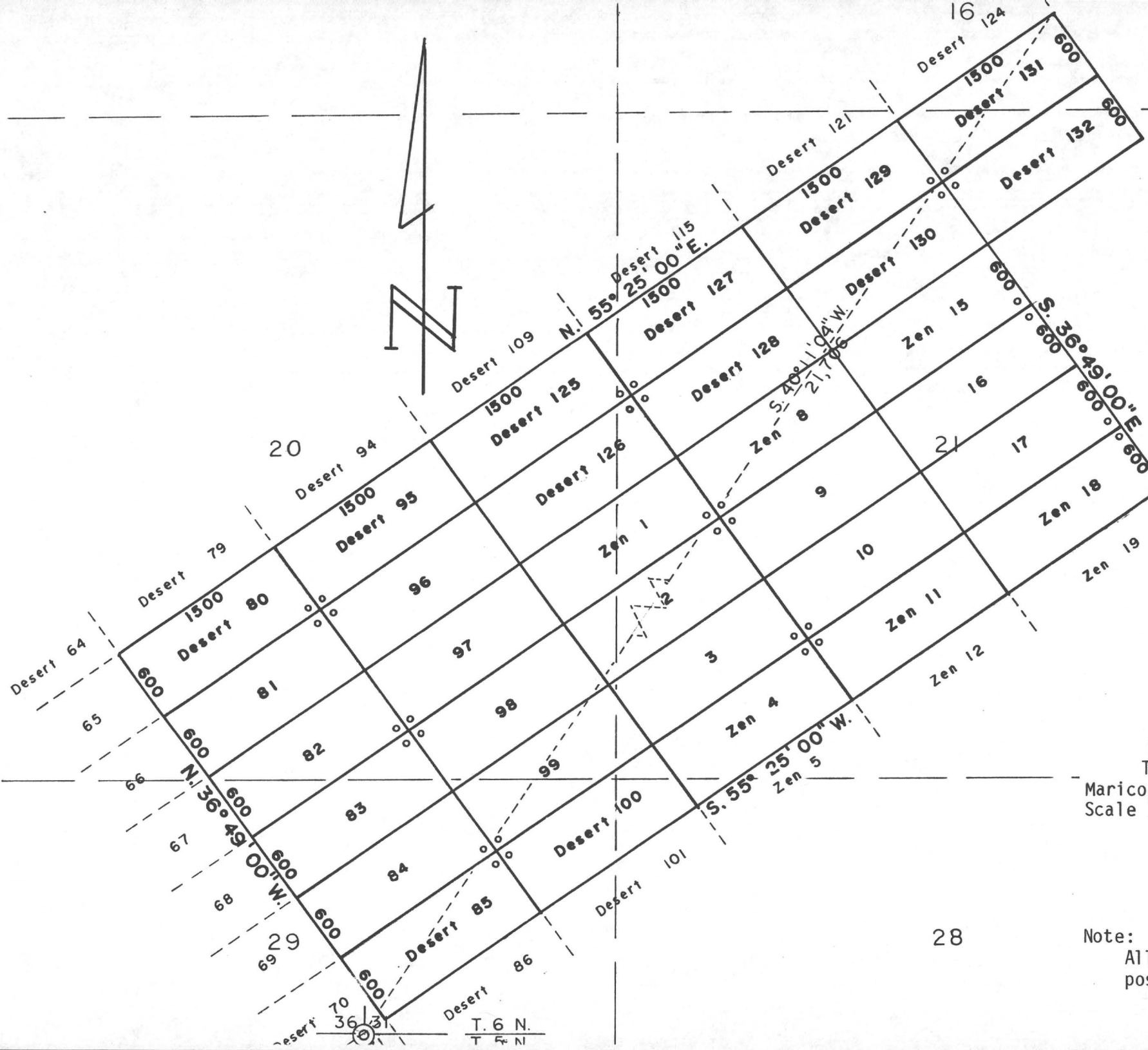
Dated and posted on the ground this 1 day of October, 1985.

By:

Agent

LOCATOR:

V.M.P., Inc.
Box 20202
Wickenburg, AZ 85358



MINING CLAIMS of

V.M.P., Inc.
Box 20202

Wickenburg, AZ 85358
known as

Desert #s 80-85, 95-100,
and 125-132 lodes

Zen #s 1-21 lodes
situate in

Secs. 16, 20, 21, 28 & 29

T.6 N., R.5 W., G.& S.R.M.

Maricopa County

Arizona

Scale 1" = 1000'

Nov. 8, 1985

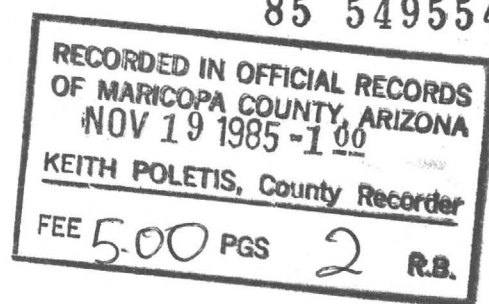
Surveyed by:

Harvey W. Smith, E.M.
Del Tierra Engineering
& Mining Corp.

Note: ° - denotes location monument.
All mons. are 2"x 2"x 4'6" wood
posts.

STATE OF ARIZONA) ss.
COUNTY OF MARICOPA)
Recorded at the request of:
Del Tierra Engineering & Mining Corp.
4319 N. Brown Ave., Ste. 3
Scottsdale, AZ 85251

85 549554



MOD MC

AMENDED
NOTICE OF MINING LOCATION
LODE CLAIM

NOTICE IS HEREBY GIVEN THAT V.M.P., Inc., hereby claims the land hereinafter described as a Lode Mining Claim, under and pursuant to the laws of the United States of America and the State of Arizona, having discovered a lode, vein or deposit of valuable minerals within the limits of this claim as hereinafter established.

THAT Zen # 10 lode mining claim was located by V.M.P., Inc. on April 7, 1982, the Location Notice of which is recorded in Docket 15952, pages 562-563, Maricopa County Records.
B.L.M. Serial # A MC 167094.

THE NAME of the claim is Zen # 10 lode, and the claim so located, is 1,500 feet in length and 600 feet along the surface in width, claiming 300 feet on each side of the centerline; the "location monument," at which a copy of this notice is posted, is adjacent to the SW corner of this claim on a separate 2" x 2" post. The general course of this claim is Northeast to Southwest.

THE UNDERSIGNED has distinctly marked the said location on the ground, so that its surface boundaries may be readily traced, by six substantial posts at lease 2" x 2" x 4'6", one at each corner and one at each end center, each so marked or inscribed as to indicate the intended location.

SAID CLAIM is situated in the Vulture Mining District, Maricopa County, State of Arizona, and is more particularly described as follows:

BEGINNING at the Northeast corner monument, which is located North 12,960 ft. and East 12,974 ft. from the Section Corner of Sections 31, 36, 1 & 6, Tps. 5 & 6 North, Rs. 5 & 6 West, Gila & Salt River Meridian; thence,

300 feet S.36°49'E., to the East end center; thence
300 feet S.36°49'E., to the S.E. corner; thence
1,500 feet S.55°25'W., to the S.W. corner; thence
300 feet N.36°49'W., to the West end center; thence
300 feet N.36°49'W., to the N.W. corner; thence
1,500 feet N.55°25'E., to the point and place of beginning.

Said claim is located in the:

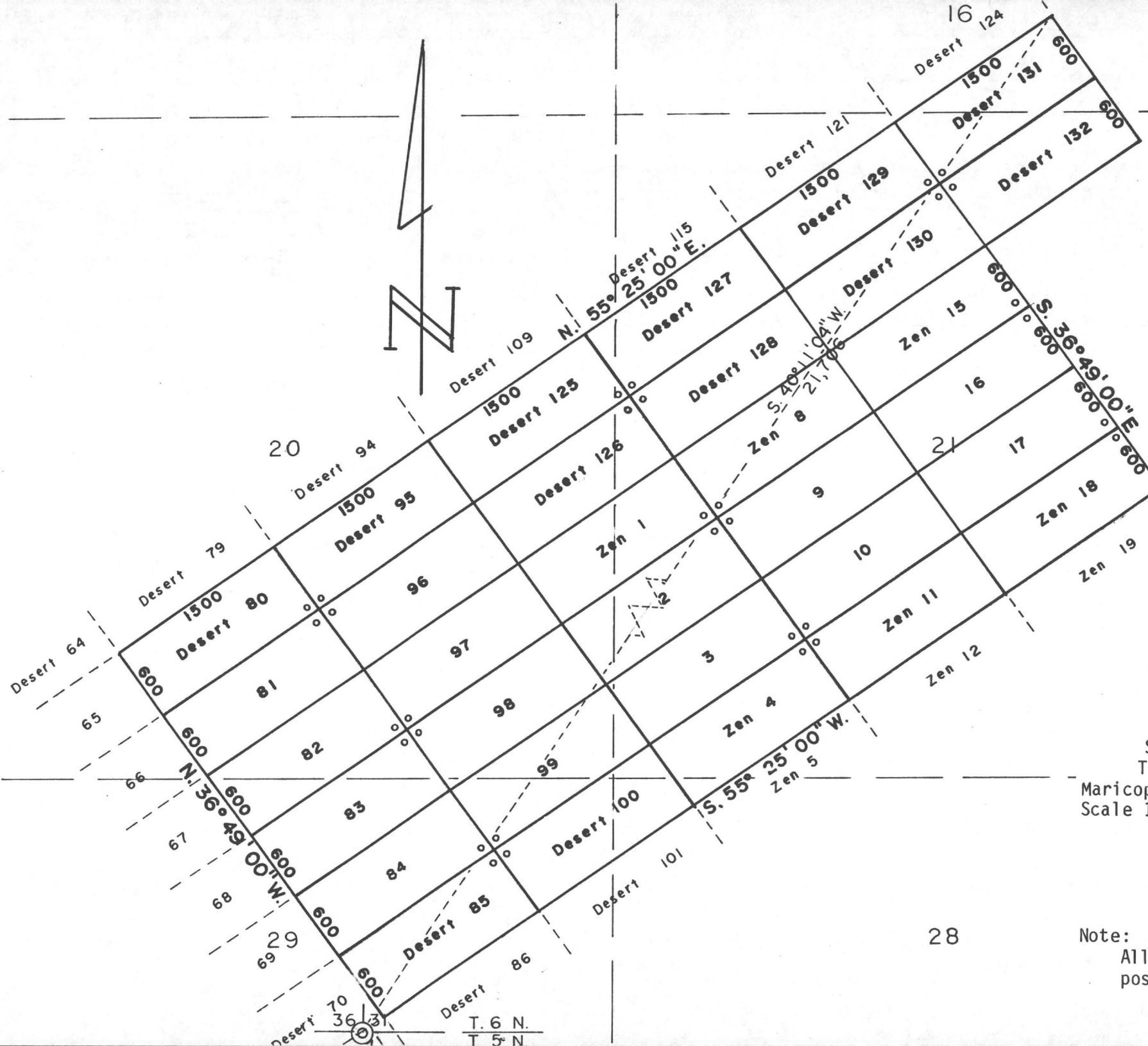
SW 1/4 of Sec. 21, Twp. 6 N., Range 5 W.
SE 1/4 of Sec. 21, Twp. 6 N., Range 5 W.
1/4 of Sec. , Twp. 6 N., Range 5 W.
1/4 of Sec. , Twp. 6 N., Range 5 W.
Gila and Salt River Meridian.

THE PURPOSE of this amended notice is to more definitely describe the locality and boundaries of the claim and to correct any irregularities, errors or defects which may have existed or may exist in the original location of the record thereof, and is made without waiving any rights acquired under and by virtue of the original location. If the original location is, at the time of this amendment, ineffective for any reason, it is the intent of the owner that this amended notice be an original Notice of Location.

Dated and posted on the ground this 7 day of October, 1985.

By: [Signature]
Agent

LOCATOR: V.M.P., Inc.
Box 20202
Wickenburg, AZ 85358



MINING CLAIMS
of
V.M.P., Inc.
Box 20202
Wickenburg, AZ 85358
known as
Desert #s 80-85, 95-100,
and 125-132 lodes
Zen #s 1-21 lodes
situate in
Secs. 16, 20, 21, 28 & 29
T.6 N., R.5 W., G.& S.R.M.
Maricopa County Arizona
Scale 1" = 1000'
Nov. 8, 1985
Surveyed by:
Harvey W. Smith, E.M.
Del Tierra Engineering
& Mining Corp.

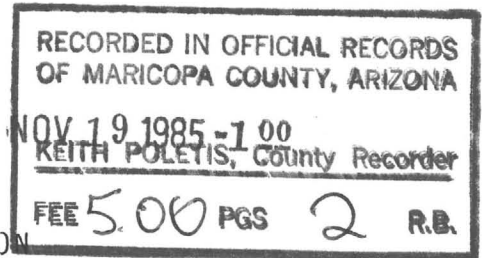
Note: ° - denotes location monument.
All mons. are 2"x 2"x 4'6" wood
posts.

STATE OF ARIZONA) ss.
COUNTY OF MARICOPA)
Recorded at the request of:
Del Tierra Engineering & Mining Corp.
4310 N. Brown Ave., Ste. 3
Scottsdale, AZ 85251

85 549555

MOD MC

AMENDED
NOTICE OF MINING LOCATION
LODE CLAIM



NOTICE IS HEREBY GIVEN THAT V.M.P., Inc., hereby claims the land hereinafter described as a Lode Mining Claim, under and pursuant to the laws of the United States of America and the State of Arizona, having discovered a lode, vein or deposit of valuable minerals within the limits of this claim as hereinafter established.

THAT Zen # 11 lode mining claim was located by V.M.P., Inc. on April 7, 1982, the Location Notice of which is recorded in Docket 15952, pages 564-565, Maricopa County Records.
B.L.M. Serial # A MC 167095.

THE NAME of the claim is Zen # 11 lode, and the claim so located, is 1,500 feet in length and 600 feet along the surface in width, claiming 300 feet on each side of the centerline; the "location monument," at which a copy of this notice is posted, is adjacent to the N.W. corner of this claim on a separate 2" x 2" post. The general course of this claim is Northeast to Southwest.

THE UNDERSIGNED has distinctly marked the said location on the ground, so that its surface boundaries may be readily traced, by six substantial posts at least 2" x 2" x 4'6", one at each corner and one at each end center, each so marked or inscribed as to indicate the intended location.

SAID CLAIM is situated in the Vulture Mining District, Maricopa County, State of Arizona, and is more particularly described as follows:

BEGINNING at the Northeast corner monument, which is located North 12,479 ft. and East 13,334 ft. from the Section Corner of Sections 31, 36, 1 & 6, Tps. 5 & 6 North, Rs. 5 & 6 West, Gila & Salt River Meridian; thence,

300 feet S.36°49'E., to the East end center; thence
300 feet S.36°49'E., to the S.E. corner; thence
1,500 feet S.55°25'W., to the S.W. corner; thence
300 feet N.36°49'W., to the West end center; thence
300 feet N.36°49'W., to the N.W. corner; thence
1,500 feet N.55°25'E., to the point and place of beginning.

Said claim is located in the:

SW 1/4 of Sec. 21, Twp. 6 N., Range 5 W.
SE 1/4 of Sec. 21, Twp. 6 N., Range 5 W.
1/4 of Sec. , Twp. 6 N., Range 5 W.
1/4 of Sec. , Twp. 6 N., Range 5 W.
Gila and Salt River Meridian.

THE PURPOSE of this amended notice is to more definitely describe the locality and boundaries of the claim and to correct any irregularities, errors or defects which may have existed or may exist in the original location of the record thereof, and is made without waiving any rights acquired under and by virtue of the original location. If the original location is, at the time of this amendment, ineffective for any reason, it is the intent of the owner that this amended notice be an original Notice of Location.

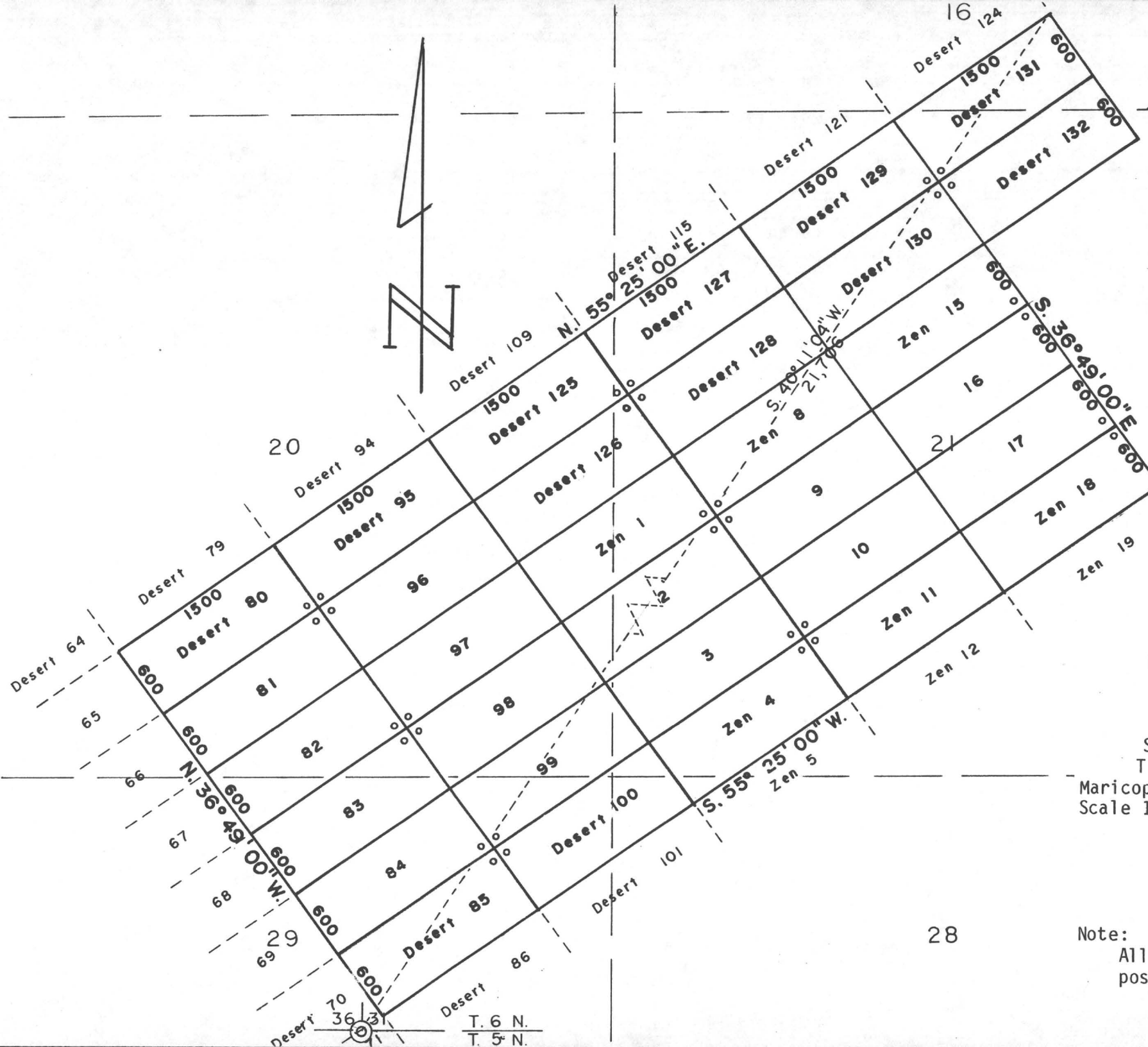
Dated and posted on the ground this 7 day of October, 1985.

By: 

Agent

LOCATOR:

V.M.P., Inc.
Box 20202
Wickenburg, AZ 85358



MINING CLAIMS of

V.M.P., Inc.
Box 20202

Wickenburg, AZ 85358
known as

Desert #s 80-85, 95-100,
and 125-132 lodes

Zen #s 1-21 lodes
situate in

Secs. 16, 20, 21, 28 & 29

T.6 N., R.5 W., G.& S.R.M.

Maricopa County

Arizona

Scale 1" = 1000'


Nov. 8, 1985

Surveyed by:

Harvey W. Smith, E.M.
Del Tierra Engineering
& Mining Corp.

Note: ° - denotes location monument.
All mons. are 2"x 2"x 4'6" wood
posts.

STATE OF ARIZONA) ss.
COUNTY OF MARICOPA)
Recorded at the request of:
Del Tierra Engineering & Mining Corp.
4310 N. Brown Ave., Ste. 3
Scottsdale, AZ 85251



MOD MC

AMENDED
NOTICE OF MINING LOCATION
LODE CLAIM

85 549556

NOTICE IS HEREBY GIVEN THAT V.M.P., Inc., hereby claims the land hereinafter described as a Lode Mining Claim, under and pursuant to the laws of the United States of America and the State of Arizona, having discovered a lode, vein or deposit of valuable minerals within the limits of this claim as hereinafter established.

THAT Zen # 12 lode mining claim was located by V.M.P., Inc. on April 7, 1982, the Location Notice of which is recorded in Docket 15952, pages 566-567, Maricopa County Records.
B.L.M. Serial # A MC 167 096.

THE NAME of the claim is Zen # 12 lode, and the claim so located, is 1,500 feet in length and 600 feet along the surface in width, claiming 300 feet on each side of the centerline; the "location monument," at which a copy of this notice is posted, is adjacent to the SW corner of this claim on a separate 2" x 2" post. The general course of this claim is Northeast to Southwest.

THE UNDERSIGNED has distinctly marked the said location on the ground, so that its surface boundaries may be readily traced, by six substantial posts at least 2" x 2" x 4'6", one at each corner and one at each end center, each so marked or inscribed as to indicate the intended location.

SAID CLAIM is situated in the Vulture Mining District, Maricopa County, State of Arizona, and is more particularly described as follows:

BEGINNING at the Northeast corner monument, which is located North 11,999 ft. and East 13,693 ft. from the Section Corner of Sections 31, 36, 1 & 6, Tps. 5 & 6 North, Rs. 5 & 6 West, Gila & Salt River Meridian; thence,

300 feet S.36°49'E., to the East end center; thence
300 feet S.36°49'E., to the S.E. corner; thence
1,500 feet S.55°25'W., to the S.W. corner; thence
300 feet N.36°49'W., to the West end center; thence
300 feet N.36°49'W., to the N.W. corner; thence
1,500 feet N.55°25'E., to the point and place of beginning.

Said claim is located in the:

SW 1/4 of Sec. 21, Twp. 6 N., Range 5 W.
SE 1/4 of Sec. 21, Twp. 6 N., Range 5 W.
1/4 of Sec. , Twp. 6 N., Range 5 W.
1/4 of Sec. , Twp. 6 N., Range 5 W.
Gila and Salt River Meridian.

THE PURPOSE of this amended notice is to more definitely describe the locality and boundaries of the claim and to correct any irregularities, errors or defects which may have existed or may exist in the original location of the record thereof, and is made without waiving any rights acquired under and by virtue of the original location. If the original location is, at the time of this amendment, ineffective for any reason, it is the intent of the owner that this amended notice be an original Notice of Location.

Dated and posted on the ground this 7 day of October, 1985.

By: [Signature]
Agent

LOCATOR: V.M.P., Inc.
Box 20202
Wickenburg, AZ 85358

85 549556

MINING CLAIMS

of

V.M.P., Inc.

Box 20202

Wickenburg, AZ 85358

known as

Desert #s 86-88 and 101-103 lodes

Zen #s 5-7, 12-14 and 19-21 lodes

situate in

Secs. 21, 22, 28 & 29

T.6 N., R.5 W., G.& S.R.M.

Maricopa County Arizona

Scale 1" = 1000'

Nov. 8, 1985

Surveyed by:

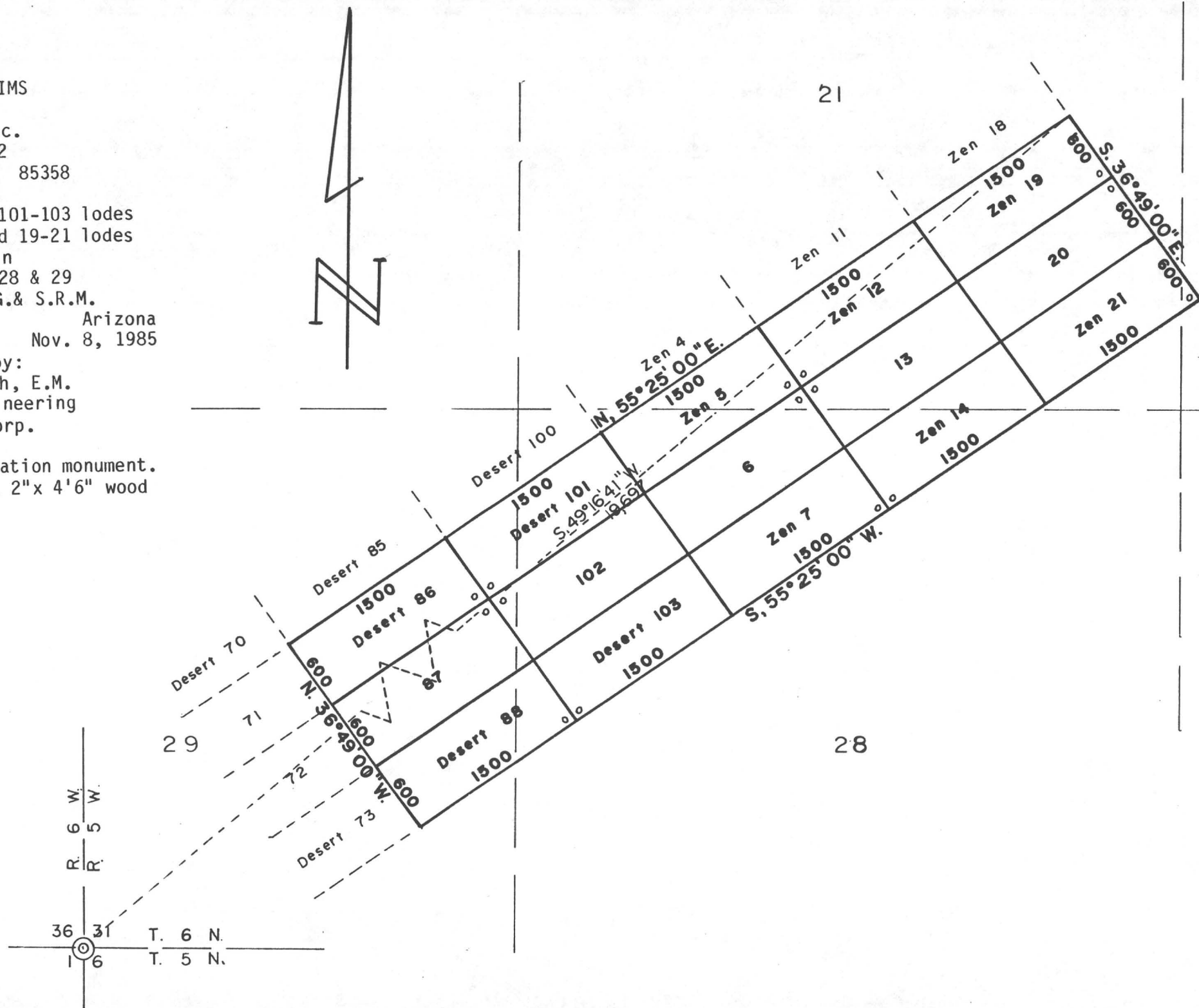
Harvey W. Smith, E.M.

Del Tierra Engineering

& Mining Corp.

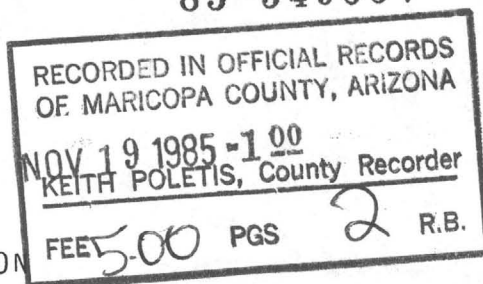
Note: ° - denotes location monument.

All mons. are 2"x 2"x 4'6" wood posts.



STATE OF ARIZONA) ss.
COUNTY OF MARICOPA)
Recorded at the request of:
Del Terra Engineering & Mining Corp.
4310 N. Brown Ave., Ste. 3
Scottsdale, AZ 85251

85 549557



MOD MC

AMENDED
NOTICE OF MINING LOCATION
LODE CLAIM

NOTICE IS HEREBY GIVEN THAT V.M.P., Inc., hereby claims the land hereinafter described as a Lode Mining Claim, under and pursuant to the laws of the United States of America and the State of Arizona, having discovered a lode, vein or deposit of valuable minerals within the limits of this claim as hereinafter established.

THAT Zen # 13 lode mining claim was located by V.M.P., Inc. on April 7, 1982, the Location Notice of which is recorded in Docket 15952, pages 568-569, Maricopa County Records.
B.L.M. Serial # A MC 167 097.

THE NAME of the claim is Zen # 13 lode, and the claim so located, is 1,500 feet in length and 600 feet along the surface in width, claiming 300 feet on each side of the centerline; the "location monument," at which a copy of this notice is posted, is adjacent to the N.W. corner of this claim on a separate 2" x 2" post. The general course of this claim is Northeast to Southwest.

THE UNDERSIGNED has distinctly marked the said location on the ground, so that its surface boundaries may be readily traced, by six substantial posts at least 2" x 2" x 4'6", one at each corner and one at each end center, each so marked or inscribed as to indicate the intended location.

SAID CLAIM is situated in the Vulture Mining District, Maricopa County, State of Arizona, and is more particularly described as follows:

BEGINNING at the Northeast corner monument, which is located North 11,519 ft. and East 14,053 ft. from the Section Corner of Sections 31, 36, 1 & 6, Tps. 5 & 6 North, Rs. 5 & 6 West, Gila & Salt River Meridian; thence,

300 feet S.36°49'E., to the East end center; thence
300 feet S.36°49'E., to the S.E. corner; thence
1,500 feet S.55°25'W., to the S.W. corner; thence
300 feet N.36°49'W., to the West end center; thence
300 feet N.36°49'W., to the N.W. corner; thence
1,500 feet N.55°25'E., to the point and place of beginning.

Said claim is located in the:

SW 1/4 of Sec. 21, Twp. 6 N., Range 5 W.
SE 1/4 of Sec. 21, Twp. 6 N., Range 5 W.
NW 1/4 of Sec. 28, Twp. 6 N., Range 5 W.
NE 1/4 of Sec. 28, Twp. 6 N., Range 5 W.
Gila and Salt River Meridian.

THE PURPOSE of this amended notice is to more definitely describe the locality and boundaries of the claim and to correct any irregularities, errors or defects which may have existed or may exist in the original location of the record thereof, and is made without waiving any rights acquired under and by virtue of the original location. If the original location is, at the time of this amendment, ineffective for any reason, it is the intent of the owner that this amended notice be an original Notice of Location.

Dated and posted on the ground this 7 day of October, 1985.

By:

Agent

LOCATOR:

V.M.P., Inc.
Box 20202
Wickenburg, AZ 85358

85 549557

MINING CLAIMS

of

V.M.P., Inc.

Box 20202

Wickenburg, AZ 85358

known as

Desert #s 86-88 and 101-103 lodes

Zen #s 5-7, 12-14 and 19-21 lodes

situate in

Secs. 21, 22, 28 & 29

T.6 N., R.5 W., G.& S.R.M.

Maricopa County, Arizona

Scale 1" = 1000'

Nov. 8, 1985

Surveyed by:

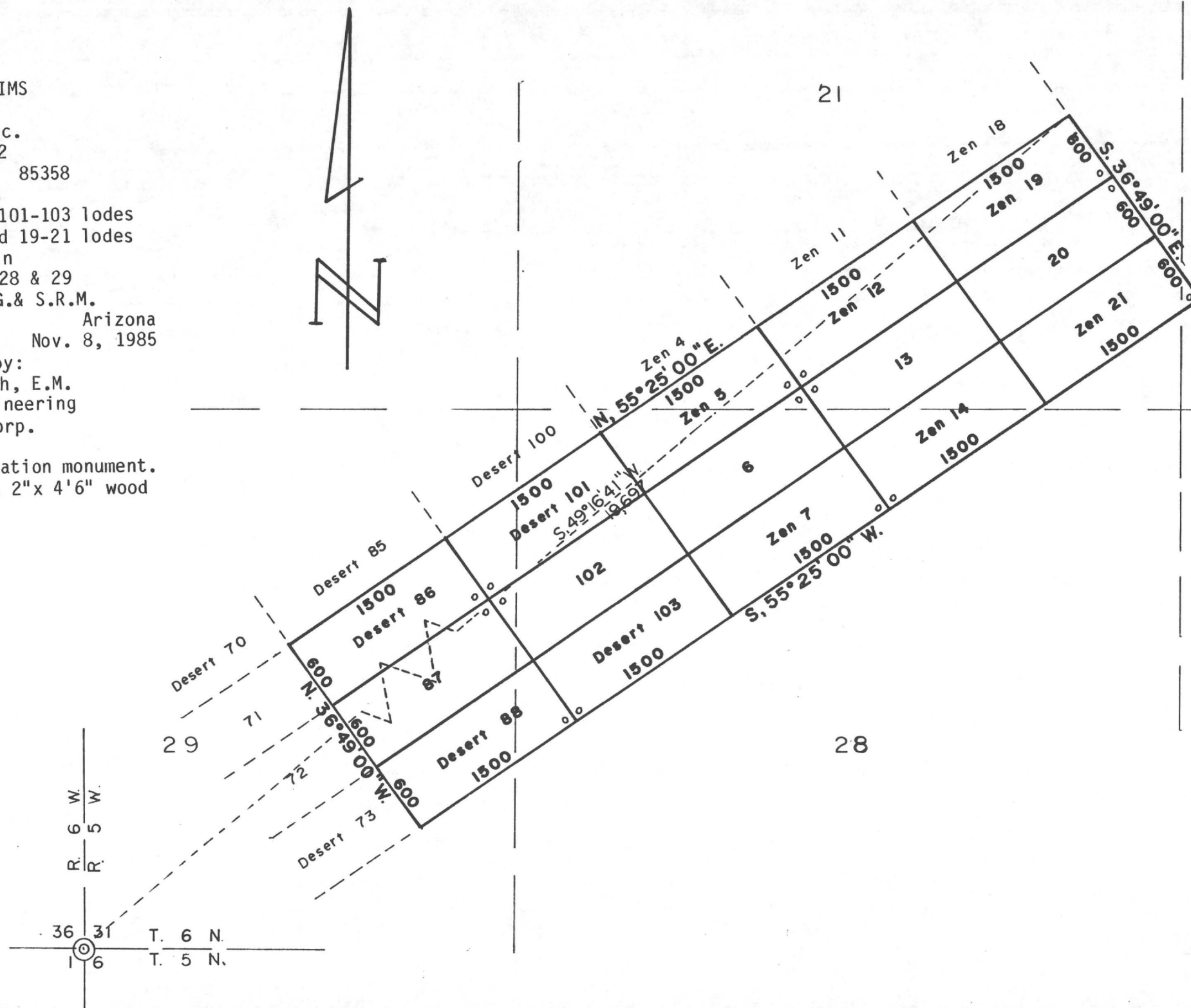
Harvey W. Smith, E.M.

Del Tierra Engineering

& Mining Corp.

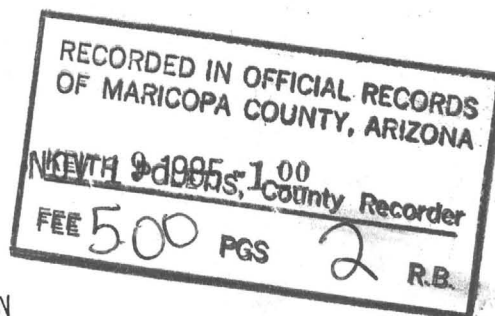
Note: ° - denotes location monument.

All mons. are 2"x 2"x 4'6" wood posts.



COUNTY OF MARICOPA)
Recorded at the request of:
Del Tierra Engineering & Mining Corp.
4310 N. Brown Ave., Ste. 3
Scottsdale, AZ 85251

MOD MC



AMENDED
NOTICE OF MINING LOCATION
LODE CLAIM

85 549558

NOTICE IS HEREBY GIVEN THAT V.M.P., Inc., hereby claims the land hereinafter described as a Lode Mining Claim, under and pursuant to the laws of the United States of America and the State of Arizona, having discovered a lode, vein or deposit of valuable minerals within the limits of this claim as hereinafter established.

THAT Zen # 14 lode mining claim was located by V.M.P., Inc. on April 7, 1982, the Location Notice of which is recorded in Docket 15952, pages 570-571, Maricopa County Records.
B.L.M. Serial # A MC 167 098.

THE NAME of the claim is Zen # 14 lode, and the claim so located, is 1,500 feet in length and 600 feet along the surface in width, claiming 300 feet on each side of the centerline; the "location monument," at which a copy of this notice is posted, is adjacent to the S.W. corner of this claim on a separate 2" x 2" post. The general course of this claim is Northeast to Southwest.

THE UNDERSIGNED has distinctly marked the said location on the ground, so that its surface boundaries may be readily traced, by six substantial posts at least 2" x 2" x 4'6", one at each corner and one at each end center, each so marked or inscribed as to indicate the intended location.

SAID CLAIM is situated in the Vulture Mining District, Maricopa County, State of Arizona, and is more particularly described as follows:

BEGINNING at the Northeast corner monument, which is located North 11,038 ft. and East 14,412 ft. from the Section Corner of Sections 31, 36, 1 & 6, Tps. 5 & 6 North, Rs. 5 & 6 West, Gila & Salt River Meridian; thence,

300 feet S.36°49'E., to the East end center; thence
300 feet S.36°49'E., to the S.E. corner; thence
1,500 feet S.55°25'W., to the S.W. corner; thence
300 feet N.36°49'W., to the West end center; thence
300 feet N.36°49'W., to the N.W. corner; thence
1,500 feet N.55°25'E., to the point and place of beginning.

Said claim is located in the:

SE 1/4 of Sec. 21, Twp. 6 N., Range 5 W.
NW 1/4 of Sec. 28, Twp. 6 N., Range 5 W.
NE 1/4 of Sec. 28, Twp. 6 N., Range 5 W.
1/4 of Sec. , Twp. 6 N., Range 5 W.
Gila and Salt River Meridian.

THE PURPOSE of this amended notice is to more definitely describe the locality and boundaries of the claim and to correct any irregularities, errors or defects which may have existed or may exist in the original location of the record thereof, and is made without waiving any rights acquired under and by virtue of the original location. If the original location is, at the time of this amendment, ineffective for any reason, it is the intent of the owner that this amended notice be an original Notice of Location.

Dated and posted on the ground this 7 day of October, 1985.

By:

Agent

LOCATOR:

V.M.P., Inc.
Box 20202
Wickenburg, AZ 85358

85 549558

MINING CLAIMS

of

V.M.P., Inc.

Box 20202

Wickenburg, AZ 85358

known as

Desert #s 86-88 and 101-103 lodes

Zen #s 5-7, 12-14 and 19-21 lodes

situate in

Secs. 21, 22, 28 & 29

T.6 N., R.5 W., G.& S.R.M.

Maricopa County

Arizona

Scale 1" = 1000'

Nov. 8, 1985

Surveyed by:

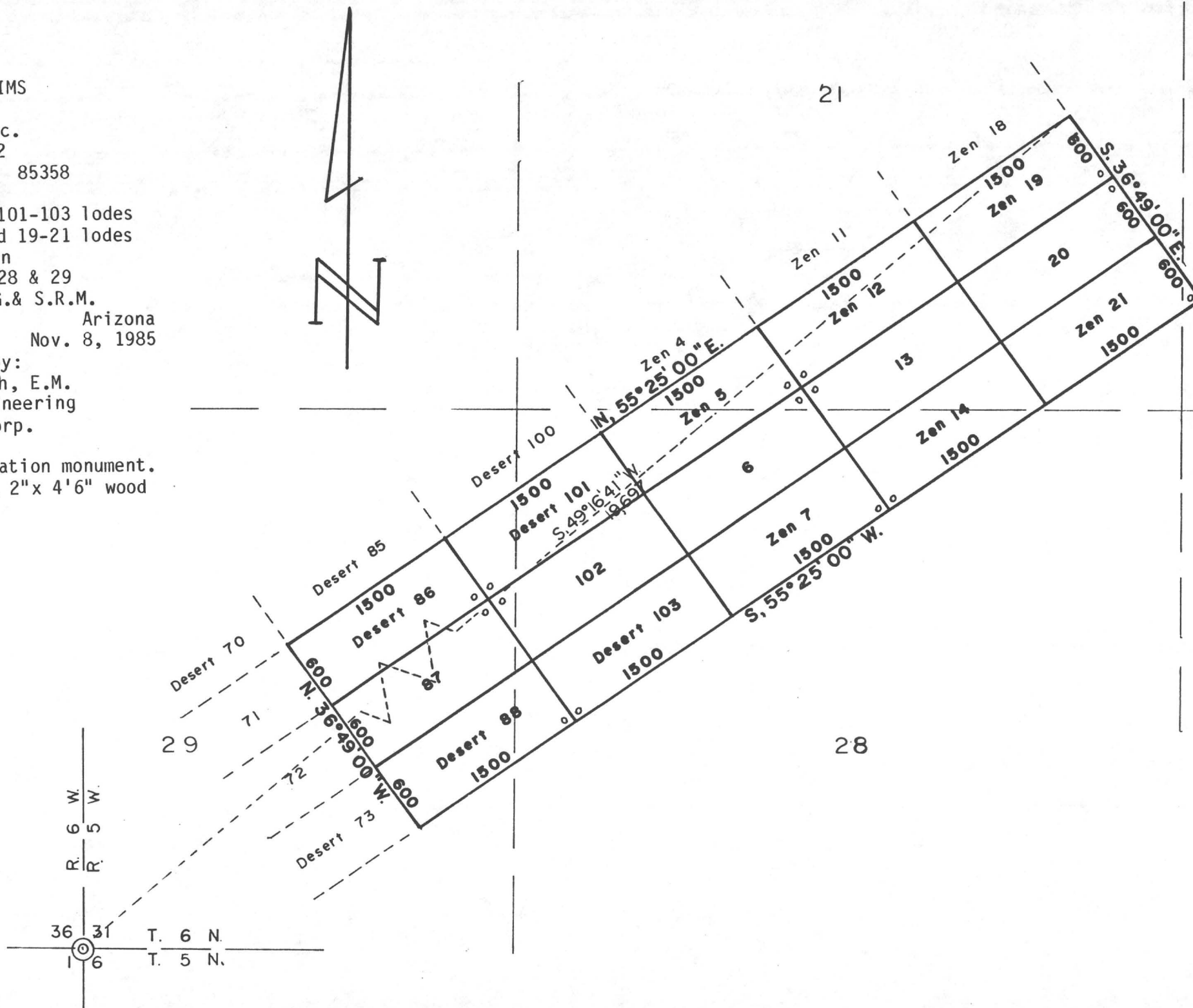
Harvey W. Smith, E.M.

Del Tierra Engineering

& Mining Corp.

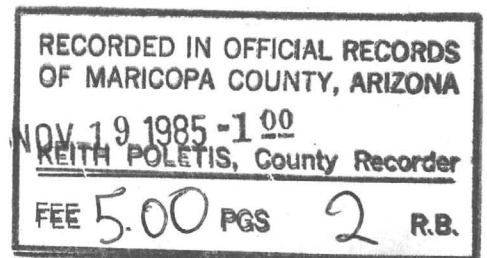
Note: ° - denotes location monument.

All mons. are 2"x 2"x 4'6" wood posts.



STATE OF ARIZONA) ss.
COUNTY OF MARICOPA)
Recorded at the request of:
Del Tierra Engineering & Mining Corp.
4310 N. Brown Ave., Ste. 3
Scottsdale, AZ 85251

MOD MC



AMENDED
NOTICE OF MINING LOCATION
LODE CLAIM

85 549559

NOTICE IS HEREBY GIVEN THAT V.M.P., Inc., hereby claims the land hereinafter described as a Lode Mining Claim, under and pursuant to the laws of the United States of America and the State of Arizona, having discovered a lode, vein or deposit of valuable minerals within the limits of this claim as hereinafter established.

THAT Zen # 15 lode mining claim was located by V.M.P., Inc. on April 7, 1982, the Location Notice of which is recorded in Docket 15952, pages 572-573, Maricopa County Records.
B.L.M. Serial # A MC 167 099.

THE NAME of the claim is Zen # 15 lode, and the claim so located, is 1,500 feet in length and 600 feet along the surface in width, claiming 300 feet on each side of the centerline; the "location monument," at which a copy of this notice is posted, is adjacent to the S.E. corner of this claim on a separate 2" x 2" post. The general course of this claim is Northeast to Southwest.

THE UNDERSIGNED has distinctly marked the said location on the ground, so that its surface boundaries may be readily traced, by six substantial posts at lease 2" x 2" x 4'6", one at each corner and one at each end center, each so marked or inscribed as to indicate the intended location.

SAID CLAIM is situated in the Vulture Mining District, Maricopa County, State of Arizona, and is more particularly described as follows:

BEGINNING at the Northeast corner monument, which is located North 14,771 ft. and East 13,490 ft. from the Section Corner of Sections 31, 36, 1 & 6, Tps. 5 & 6 North, Rs. 5 & 6 West, Gila & Salt River Meridian; thence,

300 feet S.36°49'E., to the East end center; thence
300 feet S.36°49'E., to the S.E. corner; thence
1,500 feet S.55°25'W., to the S.W. corner; thence
300 feet N.36°49'W., to the West end center; thence
300 feet N.36°49'W., to the N.W. corner; thence
1,500 feet N.55°25'E., to the point and place of beginning.

Said claim is located in the:

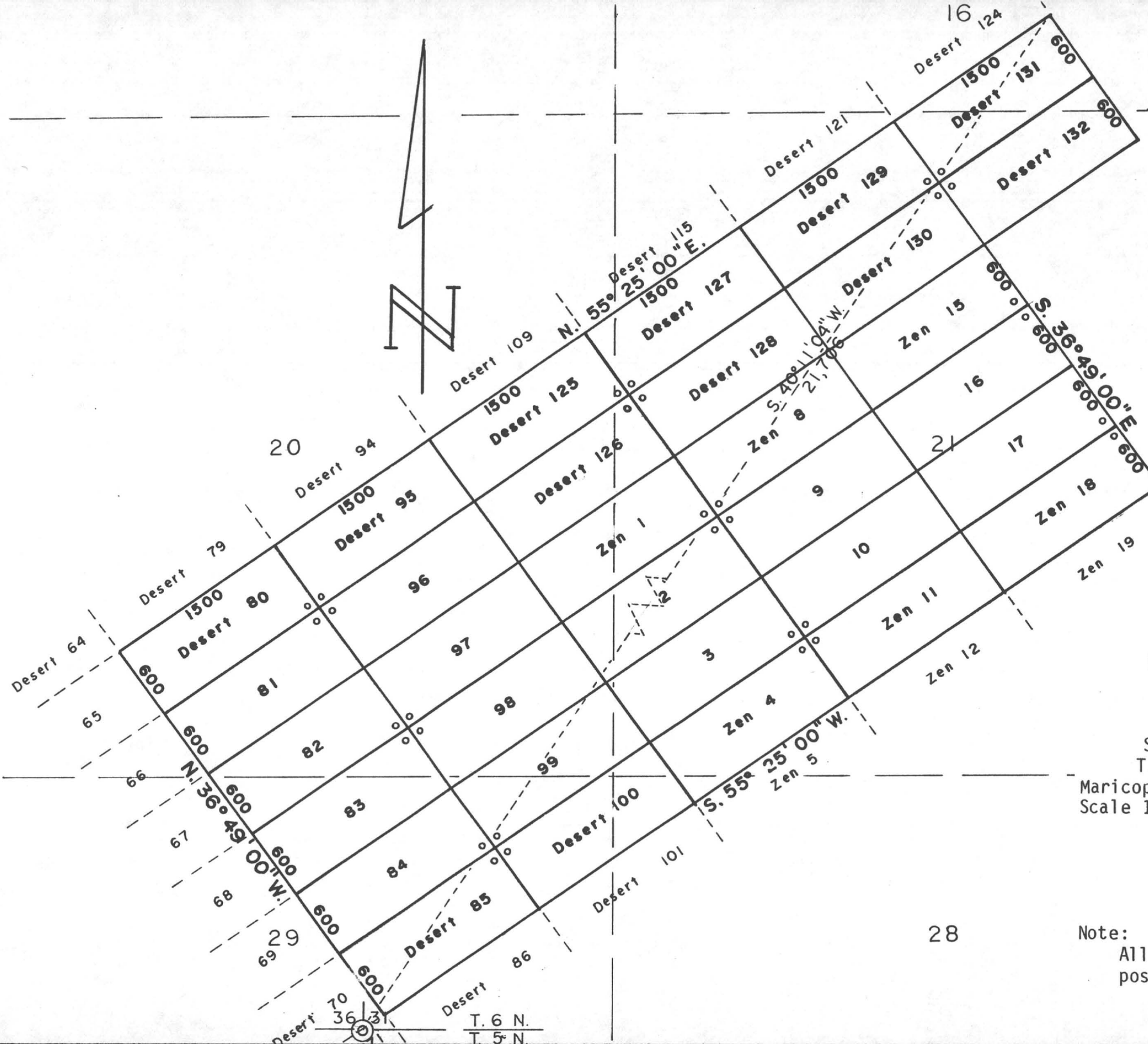
NE 1/4 of Sec. 21, Twp. 6 N., Range 5 W.
NW 1/4 of Sec. 21, Twp. 6 N., Range 5 W.
1/4 of Sec. , Twp. 6 N., Range 5 W.
1/4 of Sec. , Twp. 6 N., Range 5 W.
Gila and Salt River Meridian.

THE PURPOSE of this amended notice is to more definitely describe the locality and boundaries of the claim and to correct any irregularities, errors or defects which may have existed or may exist in the original location of the record thereof, and is made without waiving any rights acquired under and by virtue of the original location. If the original location is, at the time of this amendment, ineffective for any reason, it is the intent of the owner that this amended notice be an original Notice of Location.

Dated and posted on the ground this 7 day of October, 1985.

By: [Signature]
Agent

LOCATOR: V.M.P., Inc.
Box 20202
Wickenburg, AZ 85358



MINING CLAIMS of

V.M.P., Inc.
Box 20202

Wickenburg, AZ 85358
known as

Desert #s 80-85, 95-100,
and 125-132 lodes

Zen #s 1-21 lodes
situate in

Secs. 16, 20, 21, 28 & 29
T.6 N., R.5 W., G.& S.R.M.

Maricopa County
Scale 1" = 1000'

Arizona

Nov. 8, 1985

Surveyed by:

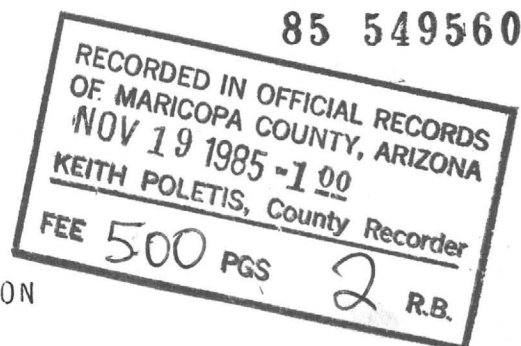
Harvey W. Smith, E.M.
Del Tierra Engineering
& Mining Corp.

Note: ° - denotes location monument.
All mons. are 2"x 2"x 4'6" wood
posts.

STATE OF ARIZONA) ss.
COUNTY OF MARICOPA)
Recorded at the request of:
Del Tierra Engineering & Mining Corp.
4310 ~~W.~~ Brown Ave., Ste. 3
Scottsdale, AZ 85251

MOD MC

AMENDED
NOTICE OF MINING LOCATION
LODE CLAIM



NOTICE IS HEREBY GIVEN THAT V.M.P., Inc., hereby claims the land hereinafter described as a Lode Mining Claim, under and pursuant to the laws of the United States of America and the State of Arizona, having discovered a lode, vein or deposit of valuable minerals within the limits of this claim as hereinafter established.

THAT Zen # 16 lode mining claim was located by V.M.P., Inc. on April 7, 1982, the Location Notice of which is recorded in Docket 15952, pages 574-575, Maricopa County Records.
B.L.M. Serial # A MC 167 100.

THE NAME of the claim is Zen # 16 lode, and the claim so located, is 1,500 feet in length and 600 feet along the surface in width, claiming 300 feet on each side of the centerline; the "location monument," at which a copy of this notice is posted, is adjacent to the N.E. corner of this claim on a separate 2" x 2" post. The general course of this claim is Northeast to Southwest.

THE UNDERSIGNED has distinctly marked the said location on the ground, so that its surface boundaries may be readily traced, by six substantial posts at least 2" x 2" x 4'6", one at each corner and one at each end center, each so marked or inscribed as to indicate the intended location.

SAID CLAIM is situated in the Vulture Mining District, Maricopa County, State of Arizona, and is more particularly described as follows:

BEGINNING at the Northeast corner monument, which is located North 14,291 ft. and East 13,850 ft. from the Section Corner of Sections 31, 36, 1 & 6, Tps. 5 & 6 North, Rs. 5 & 6 West, Gila & Salt River Meridian; thence,

300 feet S.36°49'E., to the East end center; thence
300 feet S.36°49'E., to the S.E. corner; thence
1,500 feet S.55°25'W., to the S.W. corner; thence
300 feet N.36°49'W., to the West end center; thence
300 feet N.36°49'W., to the N.W. corner; thence
1,500 feet N.55°25'E., to the point and place of beginning.

Said claim is located in the:

NW 1/4 of Sec. 21, Twp. 6 N., Range 5 W.
NE 1/4 of Sec. 21, Twp. 6 N., Range 5 W.
SW 1/4 of Sec. 21, Twp. 6 N., Range 5 W.
SE 1/4 of Sec. 21, Twp. 6 N., Range 5 W.
Gila and Salt River Meridian.

THE PURPOSE of this amended notice is to more definitely describe the locality and boundaries of the claim and to correct any irregularities, errors or defects which may have existed or may exist in the original location of the record thereof, and is made without waiving any rights acquired under and by virtue of the original location. If the original location is, at the time of this amendment, ineffective for any reason, it is the intent of the owner that this amended notice be an original Notice of Location.

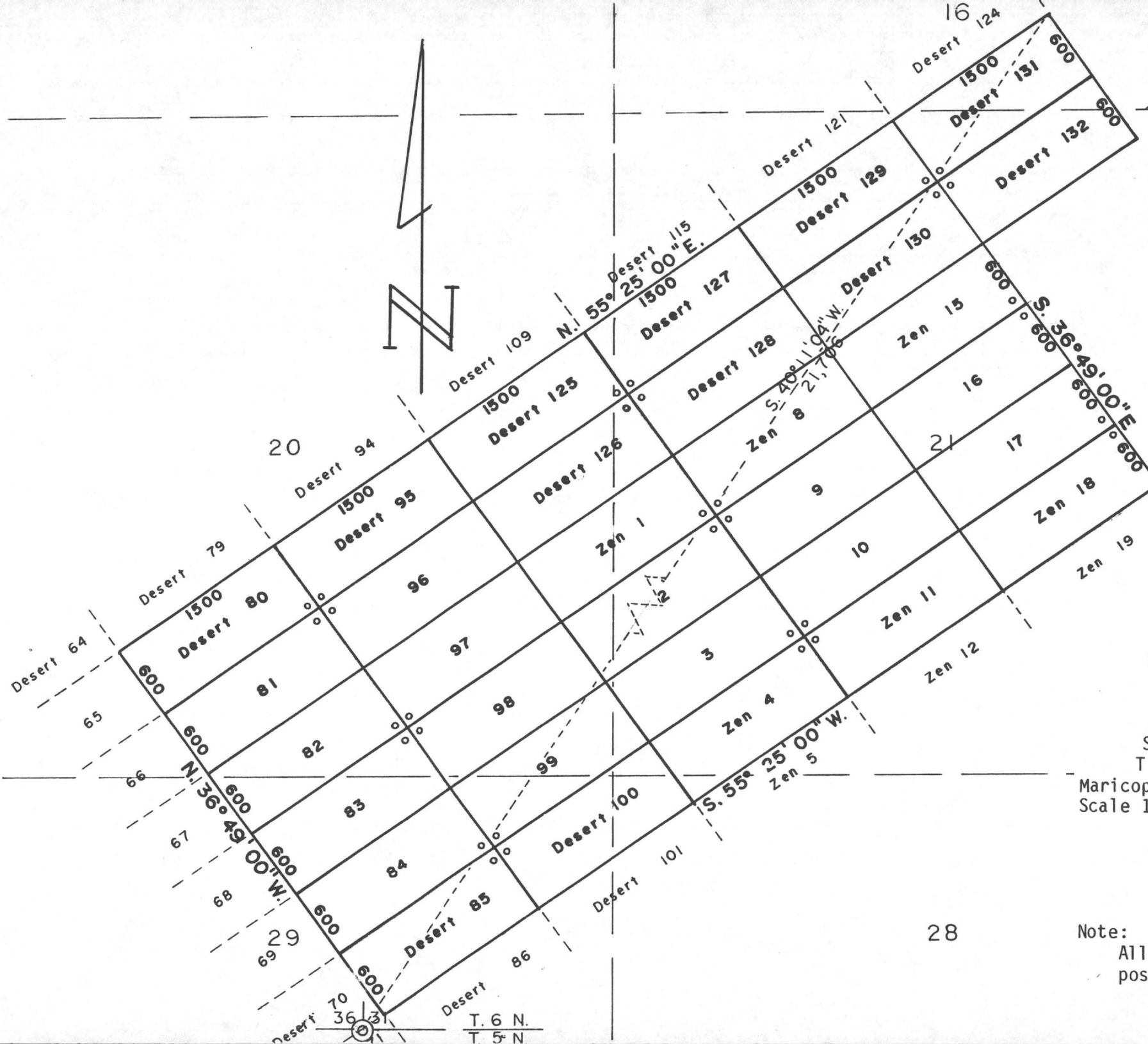
Dated and posted on the ground this 7 day of October, 1985.

By:

Agent

LOCATOR:

V.M.P., Inc.
Box 20202
Wickenburg, AZ 85358



MINING CLAIMS of

V.M.P., Inc.
Box 20202

Wickenburg, AZ 85358

known as

Desert #s 80-85, 95-100,
and 125-132 lodes

Zen #s 1-21 lodes

situate in

Secs. 16, 20, 21, 28 & 29

T.6 N., R.5 W., G.& S.R.M.

Maricopa County

Arizona

Scale 1" = 1000'

Nov. 8, 1985

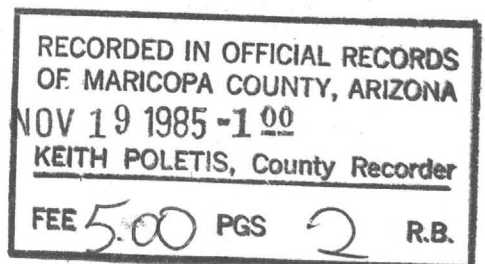
Surveyed by:

Harvey W. Smith, E.M.
Del Tierra Engineering
& Mining Corp.

Note: ° - denotes location monument.
All mons. are 2"x 2"x 4'6" wood
posts.

STATE OF ARIZONA) ss.
COUNTY OF MARICOPA)
Recorded at the request of:
Del Tierra Engineering & Mining Corp.
4310 N. Brown Ave., Ste. 3
Scottsdale, AZ 85251

MOD MC



AMENDED
NOTICE OF MINING LOCATION
LODE CLAIM

85 549561

NOTICE IS HEREBY GIVEN THAT V.M.P., Inc., hereby claims the land hereinafter described as a Lode Mining Claim, under and pursuant to the laws of the United States of America and the State of Arizona, having discovered a lode, vein or deposit of valuable minerals within the limits of this claim as hereinafter established.

THAT Zen # 17 lode mining claim was located by V.M.P., Inc. on April 7, 1982, the Location Notice of which is recorded in Docket 15952, pages 576-577, Maricopa County Records.
B.L.M. Serial # A MC 167 101.

THE NAME of the claim is Zen # 17 lode, and the claim so located, is 1,500 feet in length and 600 feet along the surface in width, claiming 300 feet on each side of the centerline; the "location monument," at which a copy of this notice is posted, is adjacent to the SE corner of this claim on a separate 2" x 2" post. The general course of this claim is Northeast to Southwest.

THE UNDERSIGNED has distinctly marked the said location on the ground, so that its surface boundaries may be readily traced, by six substantial posts at least 2" x 2" x 4'6", one at each corner and one at each end center, each so marked or inscribed as to indicate the intended location.

SAID CLAIM is situated in the Vulture Mining District, Maricopa County, State of Arizona, and is more particularly described as follows:

BEGINNING at the Northeast corner monument, which is located North 13.811 ft. and East 14.207 ft. from the Section Corner of Sections 31, 36, 1 & 6, Tps. 5 & 6 North, Rs. 5 & 6 West, Gila & Salt River Meridian; thence,

300 feet S.36°49'E., to the East end center; thence
300 feet S.36°49'E., to the S.E. corner; thence
1,500 feet S.55°25'W., to the S.W. corner; thence
300 feet N.36°49'W., to the West end center; thence
300 feet N.36°49'W., to the N.W. corner; thence
1,500 feet N.55°25'E., to the point and place of beginning.

Said claim is located in the:

NE 1/4 of Sec. 21, Twp. 6 N., Range 5 W.
SW 1/4 of Sec. 21, Twp. 6 N., Range 5 W.
SE 1/4 of Sec. 21, Twp. 6 N., Range 5 W.
1/4 of Sec. , Twp. 6 N., Range 5 W.
Gila and Salt River Meridian.

THE PURPOSE of this amended notice is to more definitely describe the locality and boundaries of the claim and to correct any irregularities, errors or defects which may have existed or may exist in the original location of the record thereof, and is made without waiving any rights acquired under and by virtue of the original location. If the original location is, at the time of this amendment, ineffective for any reason, it is the intent of the owner that this amended notice be an original Notice of Location.

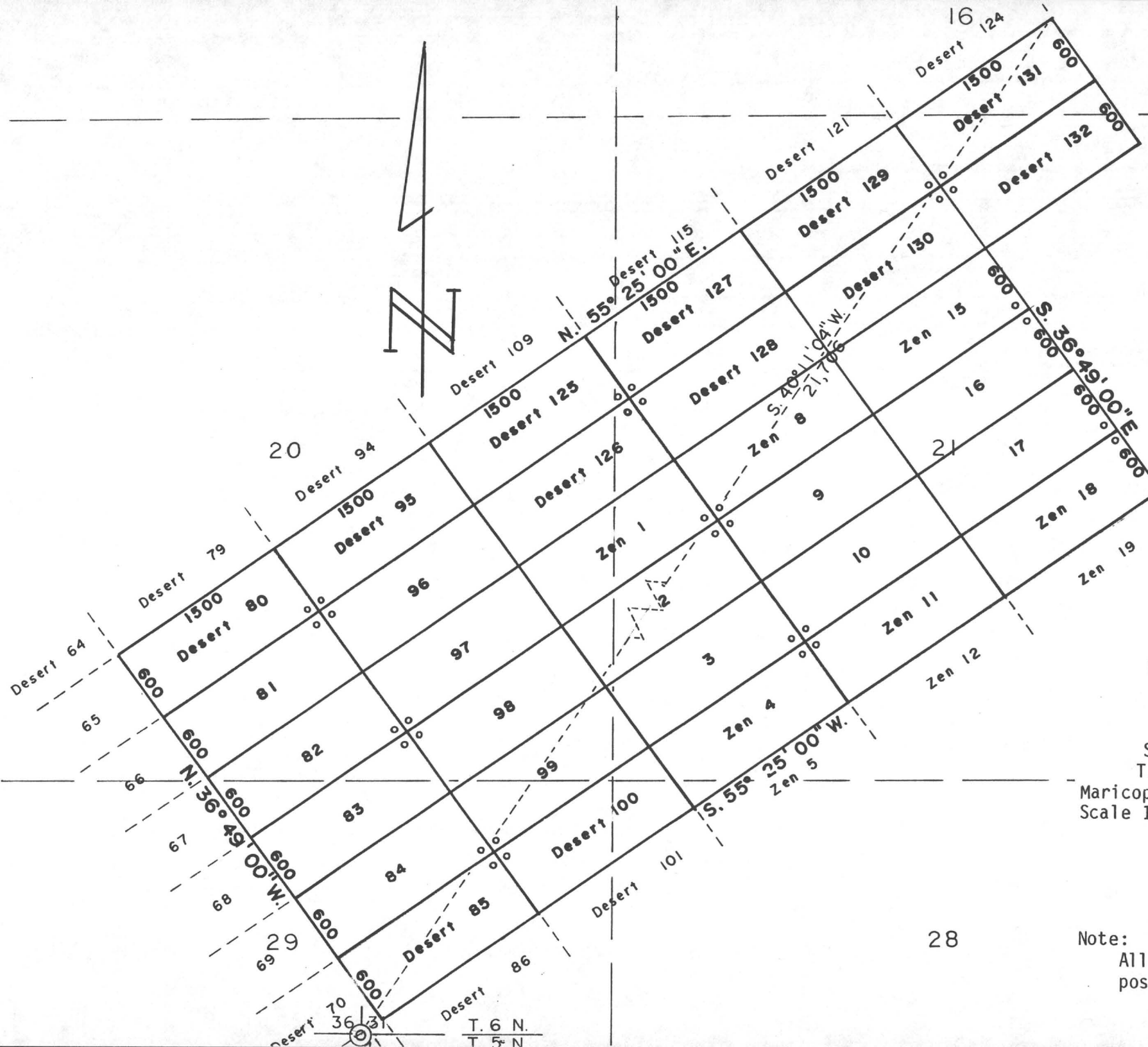
Dated and posted on the ground this 7 day of October, 1985.

By:

Agent

LOCATOR:

V.M.P., Inc.
Box 20202
Wickenburg, AZ 85358



MINING CLAIMS of

V.M.P., Inc.
Box 20202

Wickenburg, AZ 85358
known as

Desert #s 80-85, 95-100,
and 125-132 lodes

Zen #s 1-21 lodes
situate in

Secs. 16, 20, 21, 28 & 29
T.6 N., R.5 W., G.& S.R.M.

Maricopa County
Scale 1" = 1000'

Arizona

Nov. 8, 1985

Surveyed by:

Harvey W. Smith, E.M.
Del Tierra Engineering
& Mining Corp.

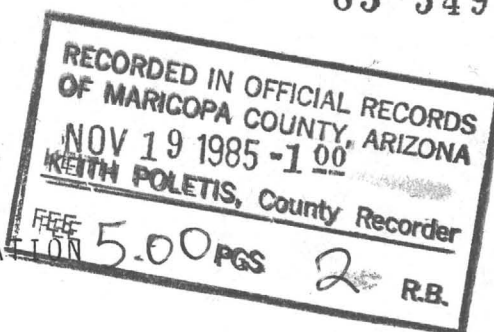
Note: ° - denotes location monument.
All mons. are 2"x 2"x 4'6" wood
posts.

STATE OF ARIZONA) ss.
COUNTY OF MARICOPA)
Recorded at the request of:
Del Tierra Engineering & Mining Corp.
4310 N. Brown Ave., Ste. 3
Scottsdale, AZ 85251

85 549562

MOD MC

AMENDED
NOTICE OF MINING LOCATION
LODE CLAIM



NOTICE IS HEREBY GIVEN THAT V.M.P., Inc., hereby claims the land hereinafter described as a Lode Mining Claim, under and pursuant to the laws of the United States of America and the State of Arizona, having discovered a lode, vein or deposit of valuable minerals within the limits of this claim as hereinafter established.

THAT Zen # 18 lode mining claim was located by V.M.P., Inc. on April 7, 1982, the Location Notice of which is recorded in Docket 15952, pages 578-579, Maricopa County Records.
B.L.M. Serial # A MC 167 102.

THE NAME of the claim is Zen # 18 lode, and the claim so located, is 1,500 feet in length and 600 feet along the surface in width, claiming 300 feet on each side of the centerline; the "location monument," at which a copy of this notice is posted, is adjacent to the N.E. corner of this claim on a separate 2" x 2" post. The general course of this claim is Northeast to Southwest.

THE UNDERSIGNED has distinctly marked the said location on the ground, so that its surface boundaries may be readily traced, by six substantial posts at least 2" x 2" x 4'6", one at each corner and one at each end center, each so marked or inscribed as to indicate the intended location.

SAID CLAIM is situated in the Vulture Mining District, Maricopa County, State of Arizona, and is more particularly described as follows:

BEGINNING at the Northeast corner monument, which is located North 13,330 ft. and East 14,567 ft. from the Section Corner of Sections 31, 36, 1 & 6, Tps. 5 & 6 North, Rs. 5 & 6 West, Gila & Salt River Meridian; thence,

300 feet S.36°49'E., to the East end center; thence
300 feet S.36°49'E., to the S.E. corner; thence
1,500 feet S.55°25'W., to the S.W. corner; thence
300 feet N.36°49'W., to the West end center; thence
300 feet N.36°49'W., to the N.W. corner; thence
1,500 feet N.55°25'E., to the point and place of beginning.

Said claim is located in the:

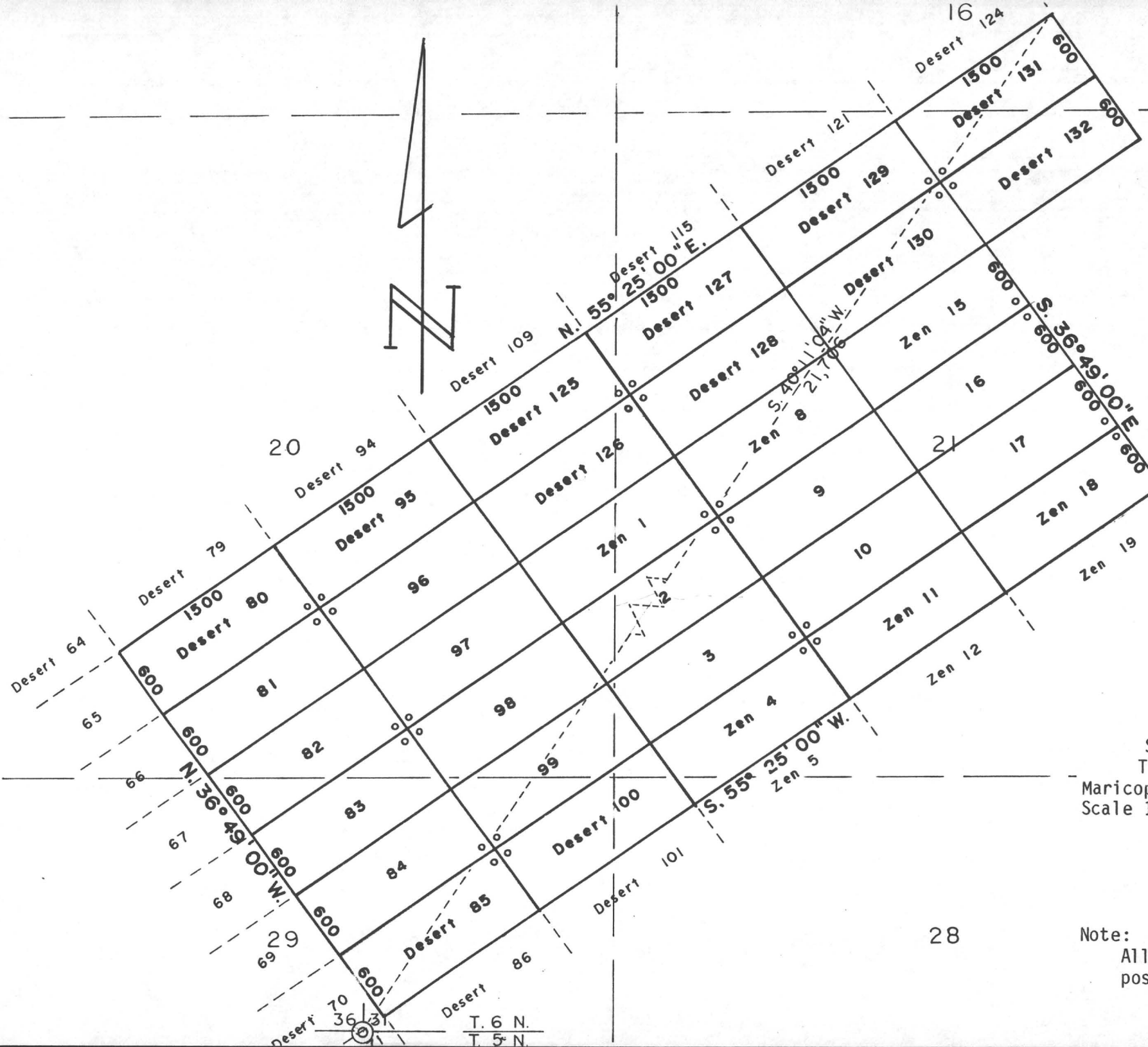
SE 1/4 of Sec. 21, Twp. 6 N., Range 5 W.
NE 1/4 of Sec. 21, Twp. 6 N., Range 5 W.
1/4 of Sec. 21, Twp. 6 N., Range 5 W.
Gila and Salt River Meridian.

THE PURPOSE of this amended notice is to more definitely describe the locality and boundaries of the claim and to correct any irregularities, errors or defects which may have existed or may exist in the original location of the record thereof, and is made without waiving any rights acquired under and by virtue of the original location. If the original location is, at the time of this amendment, ineffective for any reason, it is the intent of the owner that this amended notice be an original Notice of Location.

Dated and posted on the ground this 7 day of October, 1985.

By: [Signature]
Agent

LOCATOR: V.M.P., Inc.
Box 20202
Wickenburg, AZ 85358



MINING CLAIMS of

V.M.P., Inc.
Box 20202

Wickenburg, AZ 85358
known as

Desert #s 80-85, 95-100,
and 125-132 lodes

Zen #s 1-21 lodes
situate in

Secs. 16, 20, 21, 28 & 29
T.6 N., R.5 W., G. & S.R.M.

Maricopa County

Arizona

Scale 1" = 1000'

Nov. 8, 1985

Surveyed by:

Harvey W. Smith, E.M.
Del Tierra Engineering
& Mining Corp.

Note: ° - denotes location monument.
All mons. are 2"x 2"x 4'6" wood
posts.

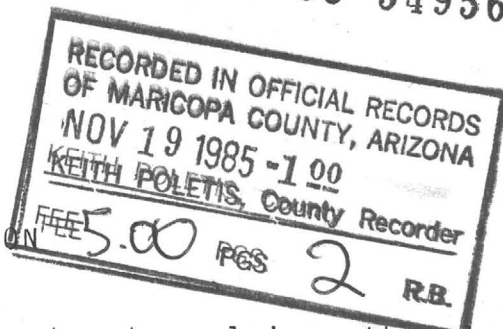
ARIZONA)
COUNTY OF MARICOPA)

ss.

Recorded at the request of:
Del Tierra Engineering & Mining Corp.
4310 N. Brown Ave., Ste. 3
Scottsdale, AZ 85251

MOD MC

AMENDED
NOTICE OF MINING LOCATION
LODE CLAIM



NOTICE IS HEREBY GIVEN THAT V.M.P., Inc., hereby claims the land hereinafter described as a Lode Mining Claim, under and pursuant to the laws of the United States of America and the State of Arizona, having discovered a lode, vein or deposit of valuable minerals within the limits of this claim as hereinafter established.

THAT Zen # 19 lode mining claim was located by V.M.P., Inc. on April 7, 1982, the Location Notice of which is recorded in Docket 15952, pages 580-581, Maricopa County Records.
B.L.M. Serial # A MC 167 103.

THE NAME of the claim is Zen # 19 lode, and the claim so located, is 1,500 feet in length and 600 feet along the surface in width, claiming 300 feet on each side of the centerline; the "location monument," at which a copy of this notice is posted, is adjacent to the S.E. corner of this claim on a separate 2" x 2" post. The general course of this claim is Northeast to Southwest.

THE UNDERSIGNED has distinctly marked the said location on the ground, so that its surface boundaries may be readily traced, by six substantial posts at lease 2" x 2" x 4'6", one at each corner and one at each end center, each so marked or inscribed as to indicate the intended location.

SAID CLAIM is situated in the Vulture Mining District, Maricopa County, State of Arizona, and is more particularly described as follows:

BEGINNING at the Northeast corner monument, which is located North 12,850 ft. and East 14,928 ft. from the Section Corner of Sections 31, 36, 1 & 6, Tps. 5 & 6 North, Rs. 5 & 6 West, Gila & Salt River Meridian; thence,

300 feet S.36°49'E., to the East end center; thence
300 feet S.36°49'E., to the S.E. corner; thence
1,500 feet S.55°25'W., to the S.W. corner; thence
300 feet N.36°49'W., to the West end center; thence
300 feet N.36°49'W., to the N.W. corner; thence
1,500 feet N.55°25'E., to the point and place of beginning.

Said claim is located in the:

SE 1/4 of Sec. 21, Twp. 6 N., Range 5 W.
1/4 of Sec. , Twp. 6 N., Range 5 W.
1/4 of Sec. , Twp. 6 N., Range 5 W.
1/4 of Sec. , Twp. 6 N., Range 5 W.
Gila and Salt River Meridian.

THE PURPOSE of this amended notice is to more definitely describe the locality and boundaries of the claim and to correct any irregularities, errors or defects which may have existed or may exist in the original location of the record thereof, and is made without waiving any rights acquired under and by virtue of the original location. If the original location is, at the time of this amendment, ineffective for any reason, it is the intent of the owner that this amended notice be an original Notice of Location.

Dated and posted on the ground this 7 day of October, 1985.

By:

Agent

LOCATOR:

V.M.P., Inc.
Box 20202
Wickenburg, AZ 85358

85 549563

MINING CLAIMS

of

V.M.P., Inc.

Box 20202

Wickenburg, AZ 85358

known as

Desert #s 86-88 and 101-103 lodes

Zen #s 5-7, 12-14 and 19-21 lodes

situate in

Secs. 21, 22, 28 & 29

T.6 N., R.5 W., G.& S.R.M.

Maricopa County Arizona

Scale 1" = 1000' Nov. 8, 1985

Surveyed by:

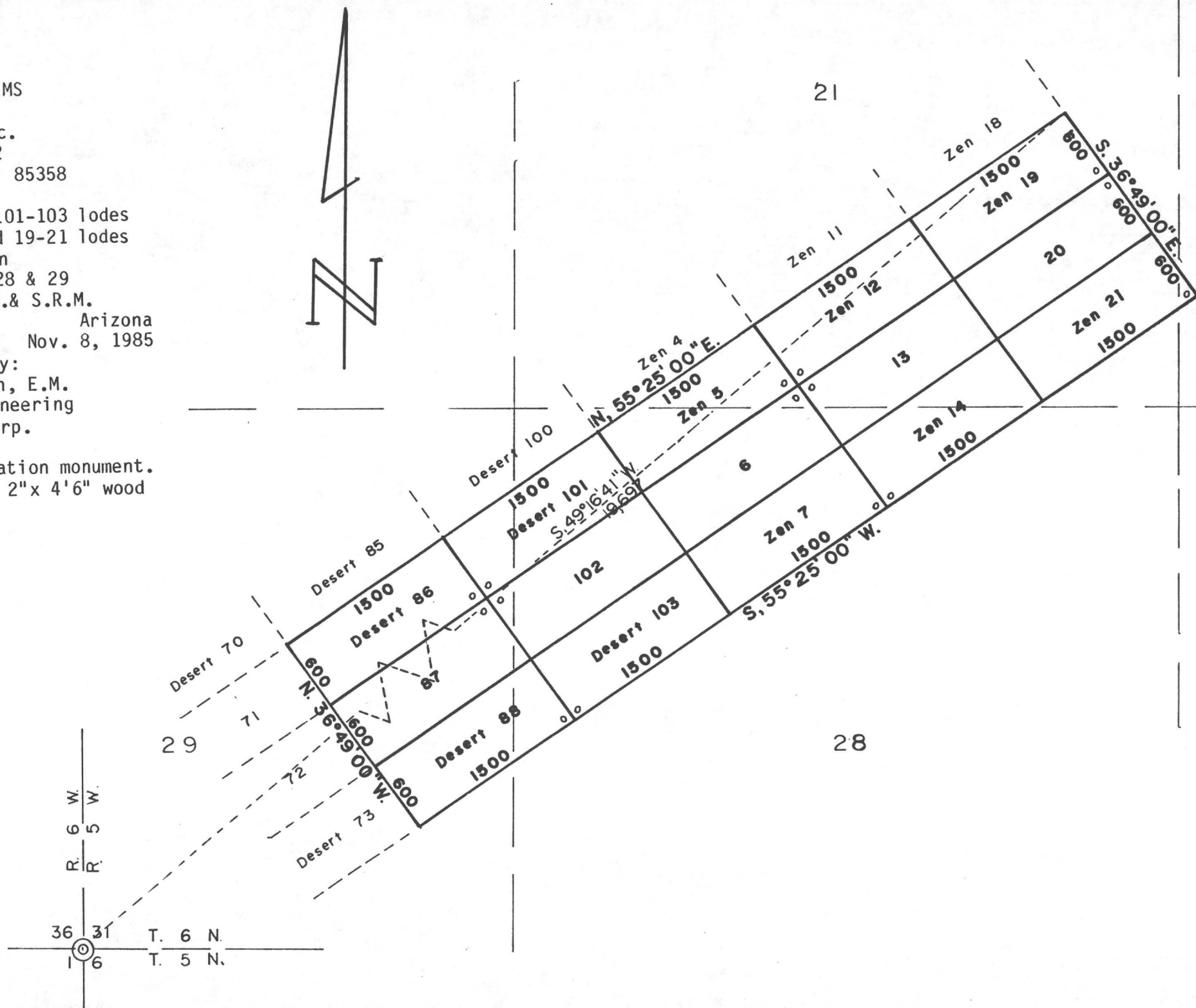
Harvey W. Smith, E.M.

Del Tierra Engineering

& Mining Corp.

Note: ° - denotes location monument.

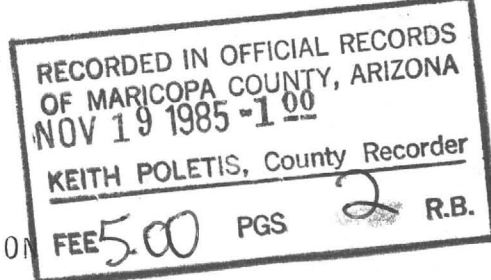
All mons. are 2"x 2"x 4'6" wood posts.



STATE OF ARIZONA) ss.
COUNTY OF MARICOPA)
Recorded at the request of:
Del Tierra Engineering & Mining Corp.
4310 N. Brown Ave., Ste. 3
Scottsdale, AZ 85251

85 549564

MOD MC



AMENDED
NOTICE OF MINING LOCATION
LODE CLAIM

NOTICE IS HEREBY GIVEN THAT V.M.P., Inc., hereby claims the land hereinafter described as a Lode Mining Claim, under and pursuant to the laws of the United States of America and the State of Arizona, having discovered a lode, vein or deposit of valuable minerals within the limits of this claim as hereinafter established.

THAT Zen # 20 lode mining claim was located by Donald L. Burrell on April 7, 1982, the Location Notice of which is recorded in Docket 15952, pages 582-583, Maricopa County Records.
B.L.M. Serial # A MC 167104.

THE NAME of the claim is Zen # 20 lode, and the claim so located, is 1,500 feet in length and 600 feet along the surface in width, claiming 300 feet on each side of the centerline; the "location monument," at which a copy of this notice is posted, is adjacent to the N.E. corner of this claim on a separate 2" x 2" post. The general course of this claim is Northeast to Southwest.

THE UNDERSIGNED has distinctly marked the said location on the ground, so that its surface boundaries may be readily traced, by six substantial posts at lease 2" x 2" x 4'6", one at each corner and one at each end center, each so marked or inscribed as to indicate the intended location.

SAID CLAIM is situated in the Vulture Mining District, Maricopa County, State of Arizona, and is more particularly described as follows:

BEGINNING at the Northeast corner monument, which is located North 12,370 ft. and East 15,288 ft. from the Section Corner of Sections 31, 36, 1 & 6, Tps. 5 & 6 North, Rs. 5 & 6 West, Gila & Salt River Meridian; thence,

300 feet S.36°49'E., to the East end center; thence
300 feet S.36°49'E., to the S.E. corner; thence
1,500 feet S.55°25'W., to the S.W. corner; thence
300 feet N.36°49'W., to the West end center; thence
300 feet N.36°49'W., to the N.W. corner; thence
1,500 feet N.55°25'E., to the point and place of beginning.

Said claim is located in the:

SE 1/4 of Sec. 21, Twp. 6 N., Range 5 W.
1/4 of Sec. _____, Twp. 6 N., Range 5 W.
1/4 of Sec. _____, Twp. 6 N., Range 5 W.
1/4 of Sec. _____, Twp. 6 N., Range 5 W.
Gila and Salt River Meridian.

THE PURPOSE of this amended notice is to more definitely describe the locality and boundaries of the claim and to correct any irregularities, errors or defects which may have existed or may exist in the original location of the record thereof, and is made without waiving any rights acquired under and by virtue of the original location. If the original location is, at the time of this amendment, ineffective for any reason, it is the intent of the owner that this amended notice be an original Notice of Location.

Dated and posted on the ground this 7 day of October, 1985.

By:

Agent

LOCATOR:

V.M.P., Inc.
Box 20202
Wickenburg, AZ 85358

85 549564

MINING CLAIMS

of
V.M.P., Inc.
Box 20202

Wickenburg, AZ 85358
known as

Desert #s 86-88 and 101-103 lodes
Zen #s 5-7, 12-14 and 19-21 lodes
situate in

Secs. 21, 22, 28 & 29

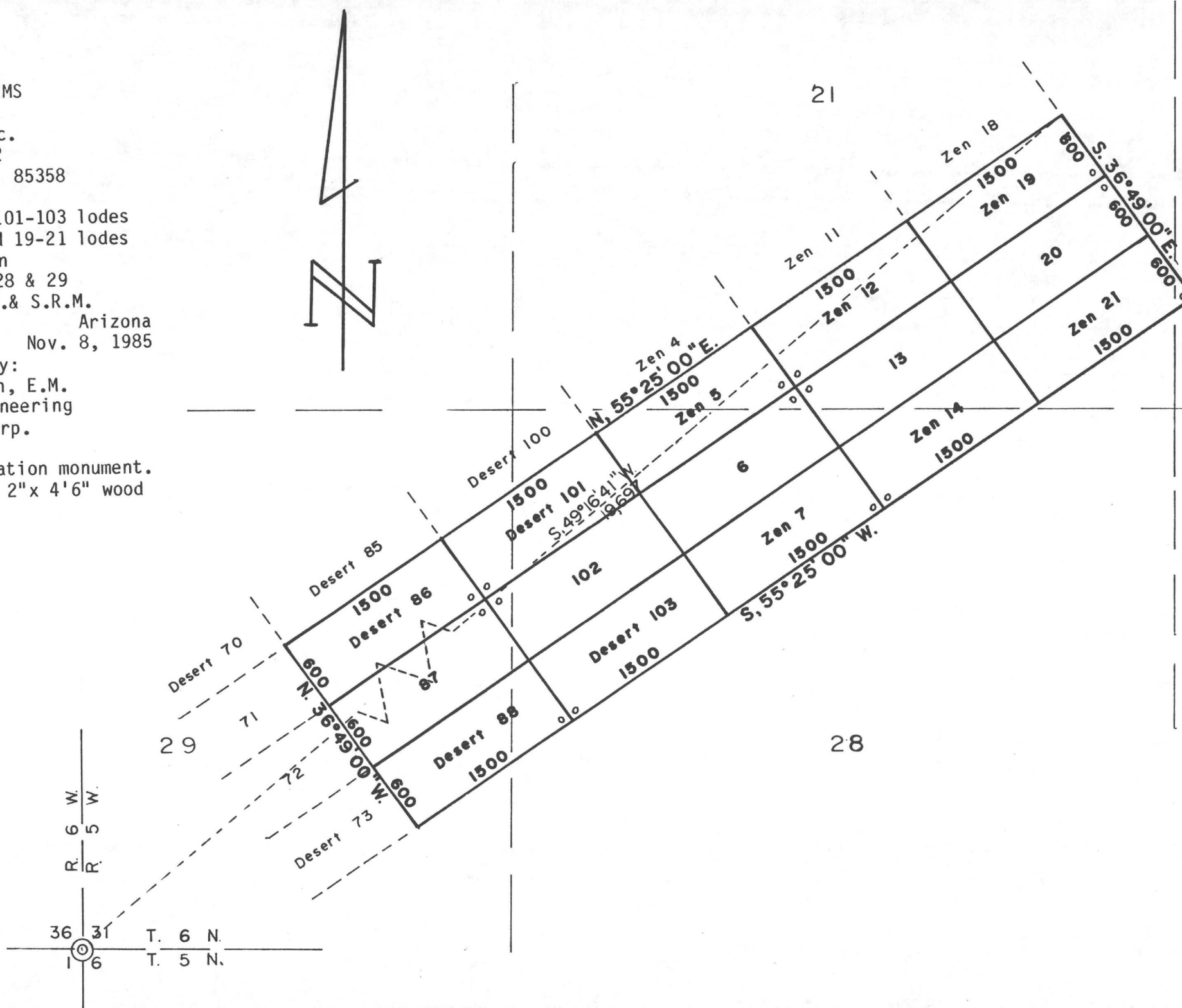
T.6 N., R.5 W., G.& S.R.M.

Maricopa County, Arizona
Scale 1" = 1000' Nov. 8, 1985

Surveyed by:

Harvey W. Smith, E.M.
Del Tierra Engineering
& Mining Corp.


Note: ° - denotes location monument.
All mons. are 2"x 2"x 4'6" wood
posts.



STATE OF ARIZONA)
COUNTY OF MARICOPA)
Recorded at the request of:
Del Tierra Engineering & Mining Corp.
4310 N. Brown Ave., Ste. 3
Scottsdale, AZ 85251

MC

AMENDED
NOTICE OF MINING LOCATION
LODE CLAIM



85 549565

NOTICE IS HEREBY GIVEN THAT V.M.P., Inc., hereby claims the land hereinafter described as a Lode Mining Claim, under and pursuant to the laws of the United States of America and the State of Arizona, having discovered a lode, vein or deposit of valuable minerals within the limits of this claim as hereinafter established.

THAT Zen # 21 lode mining claim was located by Donald L. Burrell on April 7, 1982, the Location Notice of which is recorded in Docket 15952, pages 584-585, Maricopa County Records.
B.L.M. Serial # A MC 167 105.

THE NAME of the claim is Zen # 21 lode, and the claim so located, is 1,500 feet in length and 600 feet along the surface in width, claiming 300 feet on each side of the centerline; the "location monument," at which a copy of this notice is posted, is adjacent to the S.E. corner of this claim on a separate 2" x 2" post. The general course of this claim is Northeast to Southwest.

THE UNDERSIGNED has distinctly marked the said location on the ground, so that its surface boundaries may be readily traced, by six substantial posts at least 2" x 2" x 4'6", one at each corner and one at each end center, each so marked or inscribed as to indicate the intended location.

SAID CLAIM is situated in the Vulture Mining District, Maricopa County, State of Arizona, and is more particularly described as follows:

BEGINNING at the Northeast corner monument, which is located North 11,889 ft. and East 15,647 ft. from the Section Corner of Sections 31, 36, 1 & 6, Tps. 5 & 6 North, Rs. 5 & 6 West, Gila & Salt River Meridian; thence,

300 feet S.36°49'E., to the East end center; thence
300 feet S.36°49'E., to the S.E. corner; thence
1,500 feet S.55°25'W., to the S.W. corner; thence
300 feet N.36°49'W., to the West end center; thence
300 feet N.36°49'W., to the N.W. corner; thence
1,500 feet N.55°25'E., to the point and place of beginning.

Said claim is located in the:

S.E. 1/4 of Sec. 21, Twp. 6 N., Range 5 W.
N.E. 1/4 of Sec. 28, Twp. 6 N., Range 5 W.
S.W. 1/4 of Sec. 22, Twp. 6 N., Range 5 W.
1/4 of Sec. , Twp. 6 N., Range 5 W.
Gila and Salt River Meridian.

THE PURPOSE of this amended notice is to more definitely describe the locality and boundaries of the claim and to correct any irregularities, errors or defects which may have existed or may exist in the original location of the record thereof, and is made without waiving any rights acquired under and by virtue of the original location. If the original location is, at the time of this amendment, ineffective for any reason, it is the intent of the owner that this amended notice be an original Notice of Location.

Dated and posted on the ground this 7 day of October, 1985.

By: _____

Agent

LOCATOR:

V.M.P., Inc.
Box 20202
Wickenburg, AZ 85358

MINING CLAIMS

of

V.M.P., Inc.

Box 20202

Wickenburg, AZ 85358

known as

Desert #s 86-88 and 101-103 lodes

Zen #s 5-7, 12-14 and 19-21 lodes

situate in

Secs. 21, 22, 28 & 29

T.6 N., R.5 W., G.& S.R.M.

Maricopa County Arizona

Scale 1" = 1000'

Nov. 8, 1985

Surveyed by:

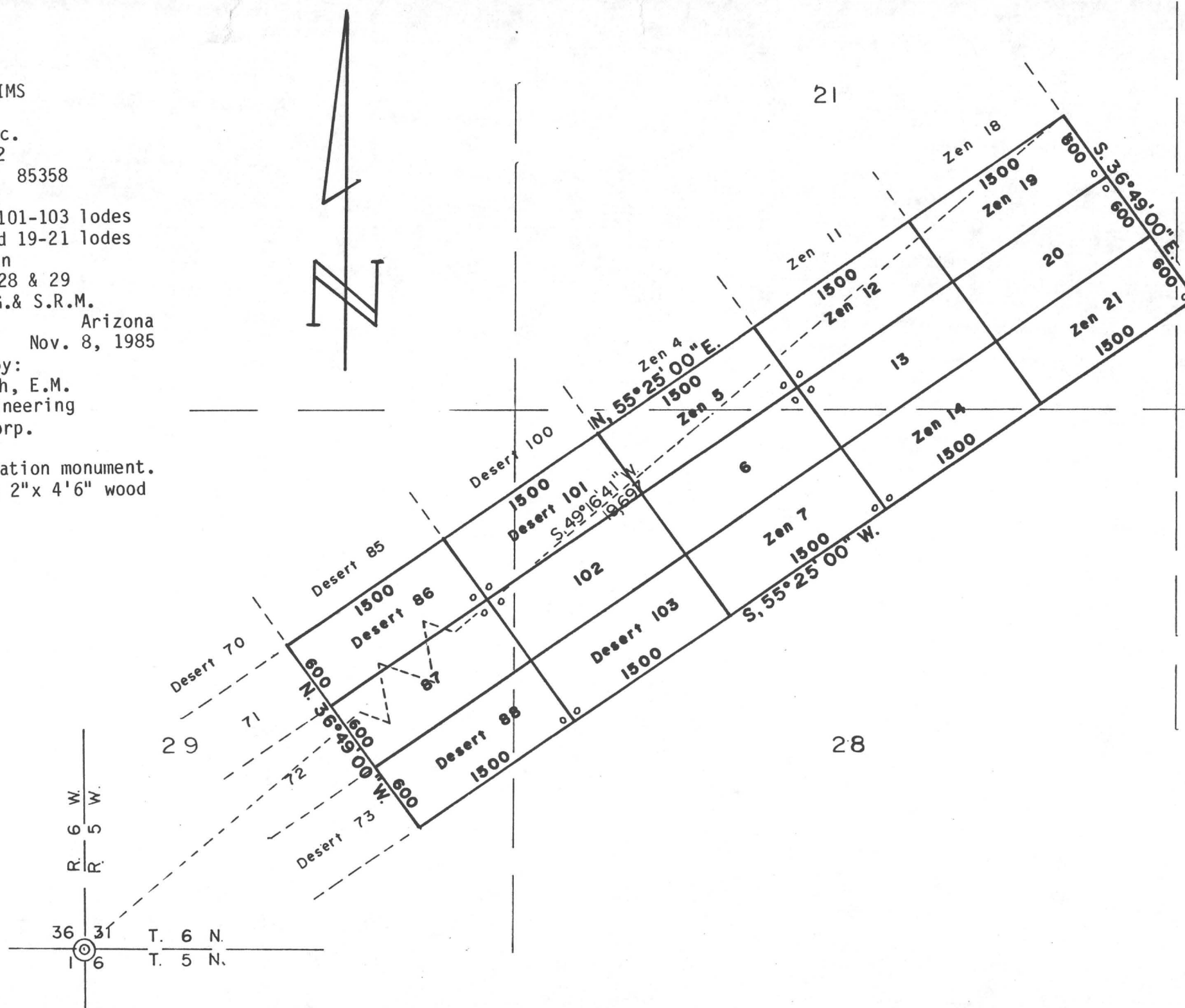
Harvey W. Smith, E.M.

Del Tierra Engineering

& Mining Corp.

Note: ° - denotes location monument.

All mons. are 2"x 2"x 4'6" wood posts.



STATE OF ARIZONA)
) ss.

COUNTY OF MARICOPA)
Recorded at the request of:
Del Tierra Engineering & Mining Corp.
4310 N. Brown Ave., Ste. 3
Scottsdale, AZ 85251

RECORDED IN OFFICIAL RECORDS
OF MARICOPA COUNTY, ARIZONA

NOV 19 1985 - 1.00
KEITH POLEPS, County Recorder

FEE 500 PGS 2 R.B.

MOD MC

AMENDED
NOTICE OF MINING LOCATION
LODE CLAIM

85 549194

NOTICE IS HEREBY GIVEN THAT V.M.P., Inc., hereby claims the land hereinafter described as a Lode Mining Claim, under and pursuant to the laws of the United States of America and the State of Arizona, having discovered a lode, vein or deposit of valuable minerals within the limits of this claim as hereinafter established.

THAT B - lan # 1 lode mining claim was located by V.M.P., Inc. on April 1, 1982, the Location Notice of which is recorded in Docket 15952, pages 600-601, Maricopa County Records.
B.L.M. Serial # A MC 167064.

THE NAME of the claim is B - lan # 1 lode, and the claim so located, is 1,500 feet in length and 600 feet along the surface in width, claiming 300 feet on each side of the centerline; the "location monument," at which a copy of this notice is posted, is adjacent to the S.E. corner of this claim on a separate 2" x 2" post. The general course of this claim is Northwest to Southeast.

THE UNDERSIGNED has distinctly marked the said location on the ground, so that its surface boundaries may be readily traced, by six substantial posts at least 2" x 2" x 4'6", one at each corner and one at each end center, each so marked or inscribed as to indicate the intended location.

SAID CLAIM is situated in the Vulture Mining District, Maricopa County, State of Arizona, and is more particularly described as follows:

BEGINNING at the Northeast corner monument, which is located North ~~1135~~ 1135 ft. and ~~8710~~ 8710 ft. from the Section Corner of Sections 31, 36, 1 & 6, Tps. 5 & 6 North, Rs. 5 & 6 West, Gila & Salt River Meridian; thence,

300 feet S.10°20'W., to the East end center; thence
300 feet S.10°20'W., to the S.E. corner; thence
1,500 feet N.79°50'W., to the S.W. corner; thence
300 feet N.10°20'E., to the West end center; thence
300 feet N.10°20'E., to the N.W. corner; thence
1,500 feet S.79°50'E., to the point and place of beginning.

Said claim is located in the:

S.W. 1/4 of Sec. 35, Twp. 6 N., Range 6 W.
1/4 of Sec. , Twp. N., Range W.
1/4 of Sec. , Twp. N., Range W.
1/4 of Sec. , Twp. N., Range W.
Gila and Salt River Meridian.

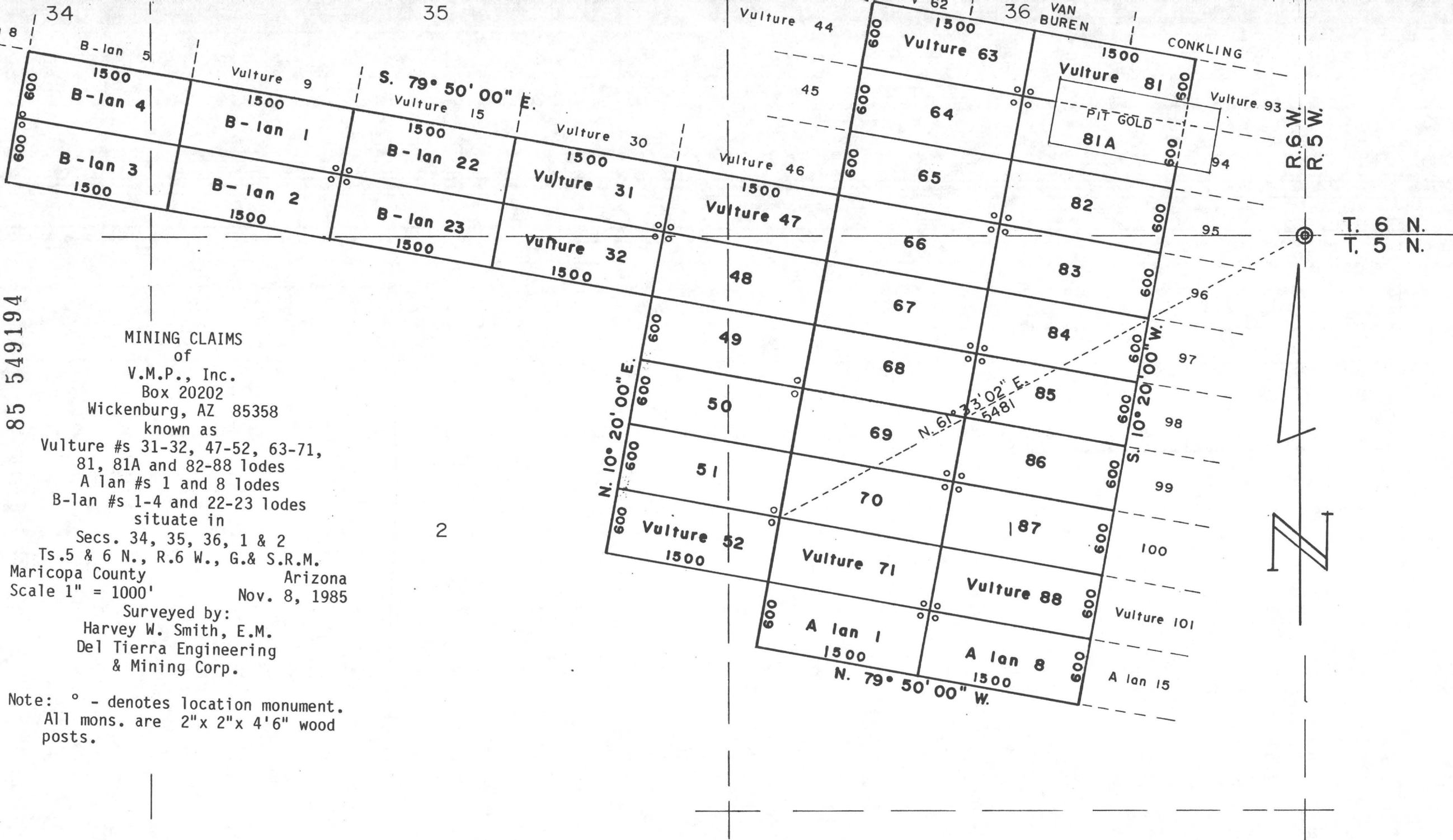
THE PURPOSE of this amended notice is to more definitely describe the locality and boundaries of the claim and to correct any irregularities, errors or defects which may have existed or may exist in the original location of the record thereof, and is made without waiving any rights acquired under and by virtue of the original location. If the original location is, at the time of this amendment, ineffective for any reason, it is the intent of the owner that this amended notice be an original Notice of Location.

Dated and posted on the ground this 25th day of September, 1985.

LOCATOR: V.M.P., Inc.
Box 20202
Wickenburg, AZ 85358

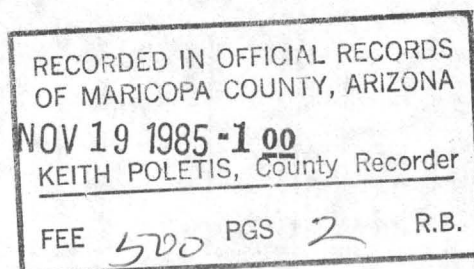
By: Gary L. Shew
Agent

85 549194



STATE OF ARIZONA)
) ss.

COUNTY OF MARICOPA)
Recorded at the request of:
Del Tierra Engineering & Mining Corp.
4310 N. Brown Ave., Ste. 3
Scottsdale, AZ 85251



MOD MC

AMENDED
NOTICE OF MINING LOCATION
LODE CLAIM

85 549195

NOTICE IS HEREBY GIVEN THAT V.M.P., Inc., hereby claims the land hereinafter described as a Lode Mining Claim, under and pursuant to the laws of the United States of America and the State of Arizona, having discovered a lode, vein or deposit of valuable minerals within the limits of this claim as hereinafter established.

THAT B - lan # 2 lode mining claim was located by V.M.P., Inc. on April 1, 1982, the Location Notice of which is recorded in Docket 15952, pages 602-603, Maricopa County Records.
B.L.M. Serial # A. MC 167065.

THE NAME of the claim is B - lan # 2 lode, and the claim so located, is 1,500 feet in length and 600 feet along the surface in width, claiming 300 feet on each side of the centerline; the "location monument," at which a copy of this notice is posted, is adjacent to the N.E. corner of this claim on a separate 2" x 2" post. The general course of this claim is Northwest to Southeast.

THE UNDERSIGNED has distinctly marked the said location on the ground, so that its surface boundaries may be readily traced, by six substantial posts at least 2" x 2" x 4'6", one at each corner and one at each end center, each so marked or inscribed as to indicate the intended location.

SAID CLAIM is situated in the Vulture Mining District, Maricopa County, State of Arizona, and is more particularly described as follows:

BEGINNING at the Northeast corner monument, which is located North 545 ft. and West 8817 ft. from the Section Corner of Sections 31, 36, 1 & 6, Tps. 5 & 6 North, Rs. 5 & 6 West, Gila & Salt River Meridian; thence,

300 feet S.10°20'W., to the East end center; thence
300 feet S.10°20'W., to the S.E. corner; thence
1,500 feet N.79°50'W., to the S.W. corner; thence
300 feet N.10°20'E., to the West end center; thence
300 feet N.10°20'E., to the N.W. corner; thence
1,500 feet S.79°50'E., to the point and place of beginning.

Said claim is located in the:

S.W. 1/4 of Sec. 35, Twp. 6 N., Range 6 W.
1/4 of Sec. , Twp. N., Range W.
1/4 of Sec. , Twp. N., Range W.
1/4 of Sec. , Twp. N., Range W.
Gila and Salt River Meridian.

THE PURPOSE of this amended notice is to more definitely describe the locality and boundaries of the claim and to correct any irregularities, errors or defects which may have existed or may exist in the original location of the record thereof, and is made without waiving any rights acquired under and by virtue of the original location. If the original location is, at the time of this amendment, ineffective for any reason, it is the intent of the owner that this amended notice be an original Notice of Location.

Dated and posted on the ground this 25th day of September, 1985.

LOCATOR: V.M.P., Inc.
Box 20202
Wickenburg, AZ 85358

By: Gary L. Shew
Agent

85 549195

MINING CLAIMS
of
V.M.P., Inc.
Box 20202
Wickenburg, AZ 85358
known as
Vulture #s 31-32, 47-52, 63-71,
81, 81A and 82-88 lodes
A-lan #s 1 and 8 lodes
B-lan #s 1-4 and 22-23 lodes
situate in
Secs. 34, 35, 36, 1 & 2
Ts. 5 & 6 N., R. 6 W., G. & S. R. M.
Maricopa County Arizona
Scale 1" = 1000' Nov. 8, 1985

Surveyed by:
Harvey W. Smith, E.M.
Del Tierra Engineering
& Mining Corp.

Note: ° - denotes location monument.
All mons. are 2"x 2"x 4'6" wood
posts.

of
V.M.P., Inc.

V.M.P., Inc.
Box 20202

Box 20202

Wickenburg, AZ 85358
known as

known as

Vulture #s 31-32, 47-52, 63-71,
81, 81A and 82-88 lodes
A-lan #s 1 and 8 lodes
B-lan #s 1-4 and 22-23 lodes
situate in

Secs. 34, 35, 36, 1 & 2

Ts.5 & 6 N., R.6 W., G.& S.R.M.

Maricopa County Arizona
Scale 1" = 1000' Nov. 8, 1985

Surveyed by:

Harvey W. Smith, E.M.

Del Tierra Engineering
& Mining Corp.

Note: ° - denotes location monument.
All mons. are 2"x 2"x 4'6" wood posts.

STATE OF ARIZONA)

ss.

COUNTY OF MARICOPA)

Recorded at the request of:
Del Tierra Engineering & Mining Corp.
4310 N. Brown Ave., Ste. 3
Scottsdale, AZ 85251

RECORDED IN OFFICIAL RECORDS
OF MARICOPA COUNTY, ARIZONA

NOV 19 1985 -1 00
KEITH POLETIS, County Recorder

FEE 5.00 PGS 2 R.B.

MOD MC

AMENDED
NOTICE OF MINING LOCATION
LODE CLAIM

85 549196

NOTICE IS HEREBY GIVEN THAT V.M.P., Inc., hereby claims the land hereinafter described as a Lode Mining Claim, under and pursuant to the laws of the United States of America and the State of Arizona, having discovered a lode, vein or deposit of valuable minerals within the limits of this claim as hereinafter established.

THAT B - lan # 3 lode mining claim was located by V.M.P., Inc. on April 1, 1982, the Location Notice of which is recorded in Docket 15952, pages 604-605, Maricopa County Records.
B.L.M. Serial # A MC 167066.

THE NAME of the claim is B - lan # 3 lode, and the claim so located, is 1,500 feet in length and 600 feet along the surface in width, claiming 300 feet on each side of the centerline; the "location monument," at which a copy of this notice is posted, is adjacent to the N.W. corner of this claim on a separate 2" x 2" post. The general course of this claim is Northwest to Southeast.

THE UNDERSIGNED has distinctly marked the said location on the ground, so that its surface boundaries may be readily traced, by six substantial posts at least 2" x 2" x 4'6", one at each corner and one at each end center, each so marked or inscribed as to indicate the intended location.

SAID CLAIM is situated in the Vulture Mining District, Maricopa County, State of Arizona, and is more particularly described as follows:

BEGINNING at the Northeast corner monument, which is located North 810 ft. and West 10294 ft. from the Section Corner of Sections 31, 36, 1 & 6, Tps. 5 & 6 North, Rs. 5 & 6 West, Gila & Salt River Meridian; thence,

300 feet S.10°20'W., to the East end center; thence
300 feet S.10°20'W., to the S.E. corner; thence
1,500 feet N.79°50'W., to the S.W. corner; thence
300 feet N.10°20'E., to the West end center; thence
300 feet N.10°20'E., to the N.W. corner; thence
1,500 feet S.79°50'E., to the point and place of beginning.

Said claim is located in the:

S.E. 1/4 of Sec. 34, Twp. 6 N., Range 6 W.
S.W. 1/4 of Sec. 35, Twp. 6 N., Range 6 W.
1/4 of Sec. , Twp. N., Range W.
1/4 of Sec. , Twp. N., Range W.
Gila and Salt River Meridian.

THE PURPOSE of this amended notice is to more definitely describe the locality and boundaries of the claim and to correct any irregularities, errors or defects which may have existed or may exist in the original location of the record thereof, and is made without waiving any rights acquired under and by virtue of the original location. If the original location is, at the time of this amendment, ineffective for any reason, it is the intent of the owner that this amended notice be an original Notice of Location.

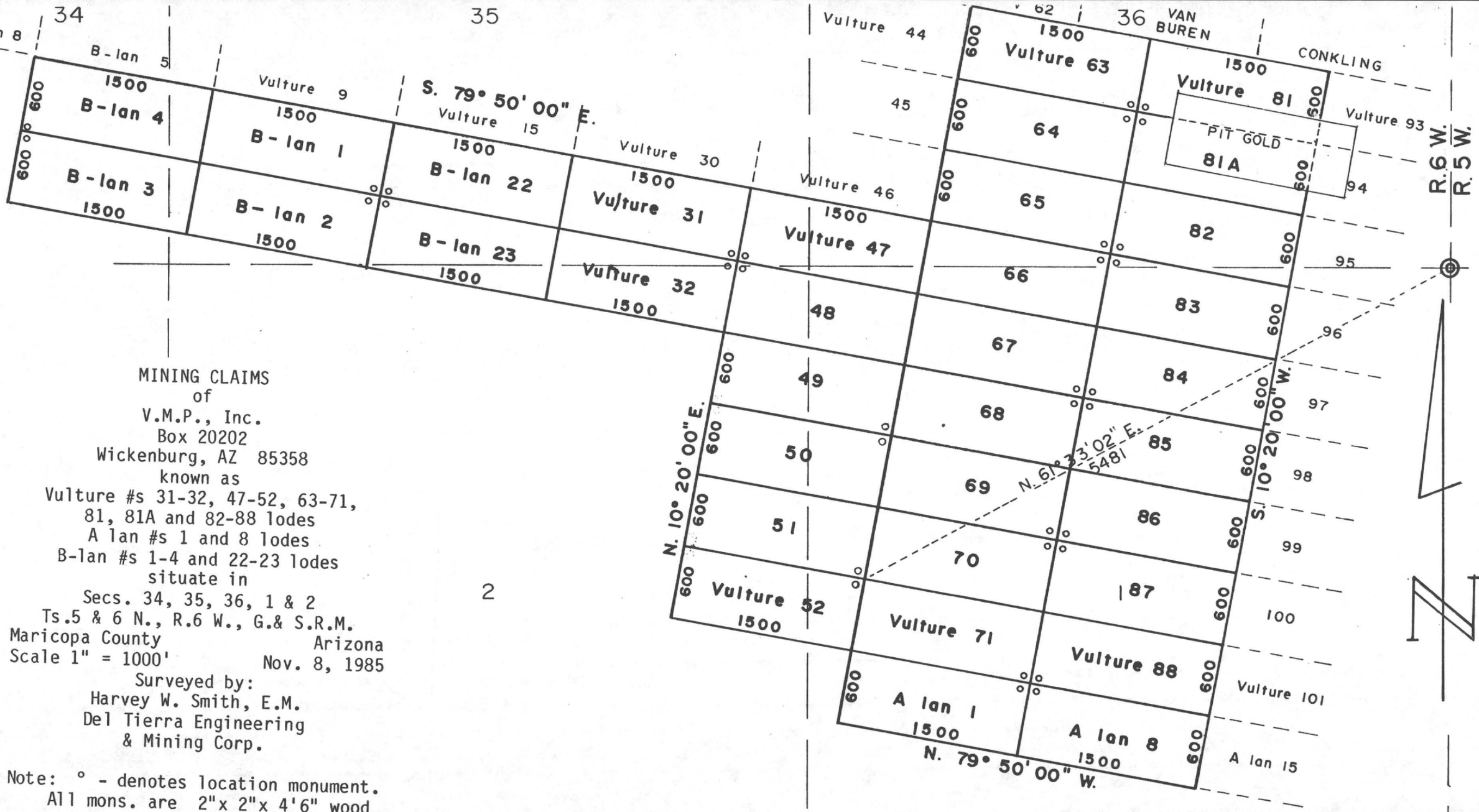
Dated and posted on the ground this 25th day of September, 1985.

LOCATOR:

V.M.P., Inc.
Box 20202
Wickenburg, AZ 85358

By:

Sary L. Shew
Agent



T. 6 N.
T. 5 N.

85 549196

MINING CLAIMS
of
V.M.P., Inc.
Box 20202
Wickenburg, AZ 85358
known as
Vulture #s 31-32, 47-52, 63-71,
81, 81A and 82-88 lodes
A-lan #s 1 and 8 lodes
B-lan #s 1-4 and 22-23 lodes
situate in
Secs. 34, 35, 36, 1 & 2
Ts. 5 & 6 N., R. 6 W., G. & S. R. M.
Maricopa County Arizona
Scale 1" = 1000' Nov. 8, 1985
Surveyed by:
Harvey W. Smith, E.M.
Del Tierra Engineering
& Mining Corp.

Note: ° - denotes location monument.
All mons. are 2"x 2"x 4'6" wood posts.

STATE OF ARIZONA)
) ss.

COUNTY OF MARICOPA)

Recorded at the request of:
Del Tierra Engineering & Mining Corp.
4310 N. Brown Ave., Ste. 3
Scottsdale, AZ 85251

RECORDED IN OFFICIAL RECORDS
OF MARICOPA COUNTY, ARIZONA

NOV 19 1985 1:00 County Recorder

FEE 500 PGS 2 R.B.

MOD MC

AMENDED
NOTICE OF MINING LOCATION
LODE CLAIM

85 549197

NOTICE IS HEREBY GIVEN THAT V.M.P., Inc., hereby claims the land hereinafter described as a Lode Mining Claim, under and pursuant to the laws of the United States of America and the State of Arizona, having discovered a lode, vein or deposit of valuable minerals within the limits of this claim as hereinafter established.

THAT B - lan # 4 lode mining claim was located by V.M.P., Inc. on April 1, 1982, the Location Notice of which is recorded in Docket 15952, pages 606-607, Maricopa County Records.
B.L.M. Serial # A MC 167067.

THE NAME of the claim is B - lan # 4 lode, and the claim so located, is 1,500 feet in length and 600 feet along the surface in width, claiming 300 feet on each side of the centerline; the "location monument," at which a copy of this notice is posted, is adjacent to the S.W. corner of this claim on a separate 2" x 2" post. The general course of this claim is Northwest to Southeast.

THE UNDERSIGNED has distinctly marked the said location on the ground, so that its surface boundaries may be readily traced, by six substantial posts at least 2" x 2" x 4'6", one at each corner and one at each end center, each so marked or inscribed as to indicate the intended location.

SAID CLAIM is situated in the Vulture Mining District, Maricopa County, State of Arizona, and is more particularly described as follows:

BEGINNING at the Northeast corner monument, which is located North ~~South~~ 1400 ft. and ~~East~~ West 10187 ft. from the Section Corner of Sections 31, 36, 1 & 6, Tps. 5 & 6 North, Rs. 5 & 6 West, Gila & Salt River Meridian; thence,

300 feet S.10°20'W., to the East end center; thence
300 feet S.10°20'W., to the S.E. corner; thence
1,500 feet N.79°50'W., to the S.W. corner; thence
300 feet N.10°20'E., to the West end center; thence
300 feet N.10°20'E., to the N.W. corner; thence
1,500 feet S.79°50'E., to the point and place of beginning.

Said claim is located in the:

S.E. 1/4 of Sec. 34, Twp. 6 N., Range 6 W.
S.W. 1/4 of Sec. 35, Twp. 6 N., Range 6 W.
1/4 of Sec. , Twp. N., Range W.
1/4 of Sec. , Twp. N., Range W.
Gila and Salt River Meridian.

THE PURPOSE of this amended notice is to more definitely describe the locality and boundaries of the claim and to correct any irregularities, errors or defects which may have existed or may exist in the original location of the record thereof, and is made without waiving any rights acquired under and by virtue of the original location. If the original location is, at the time of this amendment, ineffective for any reason, it is the intent of the owner that this amended notice be an original Notice of Location.

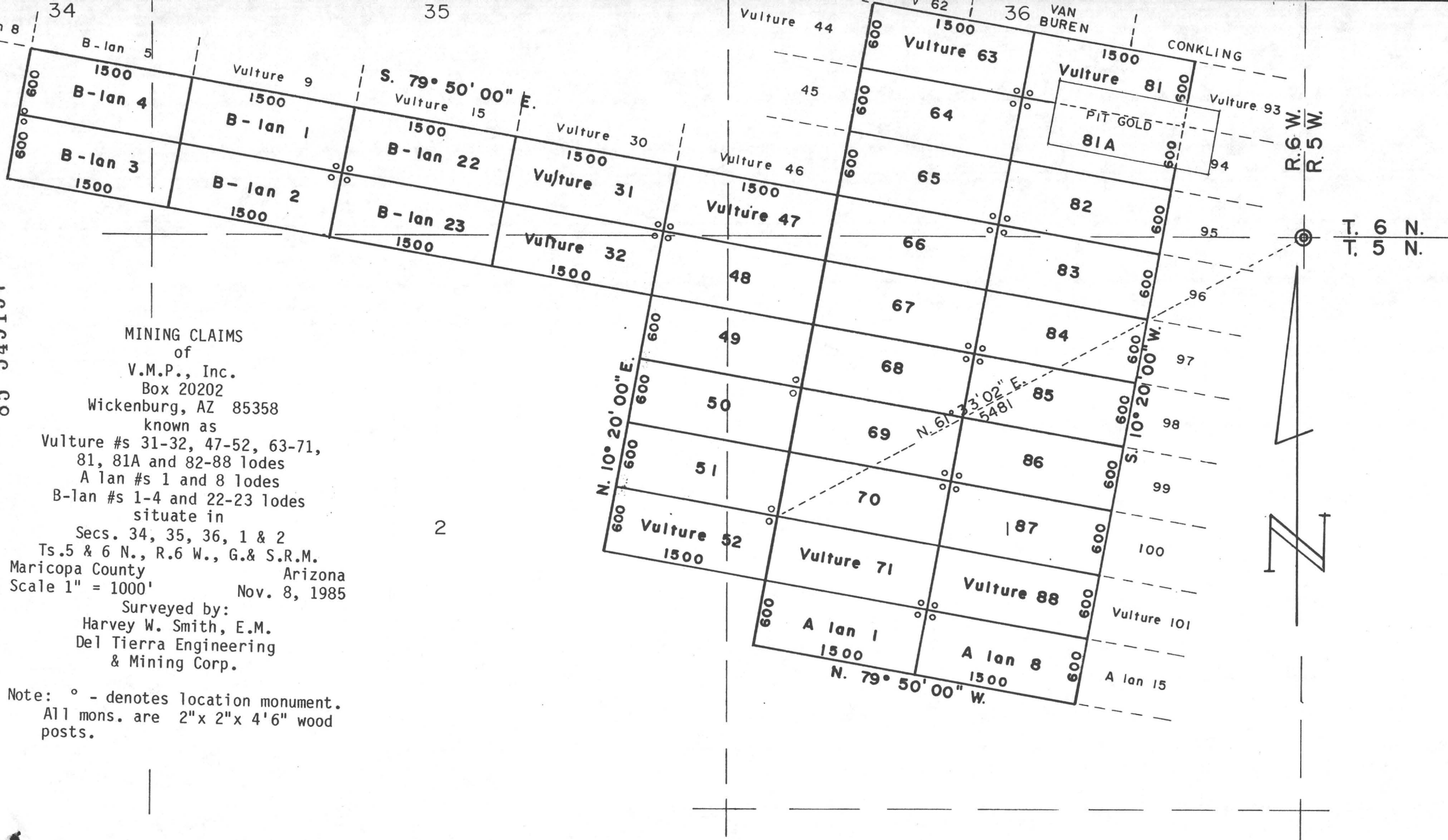
Dated and posted on the ground this 25th day of September, 1985.

LOCATOR: V.M.P., Inc.
Box 20202
Wickenburg, AZ 85358

By:

Gary L. Shew
Agent

85 549197



MINING CLAIMS
of
V.M.P., Inc.
Box 20202
Wickenburg, AZ 85358
known as
Vulture #s 31-32, 47-52, 63-71,
81, 81A and 82-88 lodes
A lan #s 1 and 8 lodes
B-lan #s 1-4 and 22-23 lodes
situate in
Secs. 34, 35, 36, 1 & 2
Ts. 5 & 6 N., R. 6 W., G. & S. R. M.
Maricopa County Arizona
Scale 1" = 1000' Nov. 8, 1985
Surveyed by:
Harvey W. Smith, E.M.
Del Tierra Engineering
& Mining Corp.

Note: ° - denotes location monument.
All mons. are 2"x 2"x 4'6" wood
posts.

STATE OF ARIZONA)
) ss.

COUNTY OF MARICOPA)

Recorded at the request of:
Del Tierra Engineering & Mining Corp.
4310 N. Brown Ave., Ste. 3
Scottsdale, AZ 85251

RECORDED IN OFFICIAL RECORDS
OF MARICOPA COUNTY, ARIZONA

NOV 19 1985-1 00
KEITH POLETIS, County Recorder

FEE 500 PGS 2 R.B.

MOD MC

AMENDED
NOTICE OF MINING LOCATION
LODE CLAIM

85 549198

NOTICE IS HEREBY GIVEN THAT V.M.P., Inc., hereby claims the land hereinafter described as a Lode Mining Claim, under and pursuant to the laws of the United States of America and the State of Arizona, having discovered a lode, vein or deposit of valuable minerals within the limits of this claim as hereinafter established.

THAT B - lan # 5 lode mining claim was located by V.M.P., Inc. on April 1, 1982, the Location Notice of which is recorded in Docket 15952, pages 608-609, Maricopa County Records.
B.L.M. Serial # A MC 167068.

THE NAME of the claim is B - lan # 5 lode, and the claim so located, is 1,500 feet in length and 600 feet along the surface in width, claiming 300 feet on each side of the centerline; the "location monument," at which a copy of this notice is posted, is adjacent to the N.W. corner of this claim on a separate 2" x 2" post. The general course of this claim is Northwest to Southeast.

THE UNDERSIGNED has distinctly marked the said location on the ground, so that its surface boundaries may be readily traced, by six substantial posts at least 2" x 2" x 4'6", one at each corner and one at each end center, each so marked or inscribed as to indicate the intended location.

SAID CLAIM is situated in the Vulture Mining District, Maricopa County, State of Arizona, and is more particularly described as follows:

BEGINNING at the Northeast corner monument, which is located North 1990 ft. and West 10,079 ft. from the Section Corner of Sections 31, 36, 1 & 6, Tps. 5 & 6 North, Rs. 5 & 6 West, Gila & Salt River Meridian; thence,

300 feet S.10°20'W., to the East end center; thence
300 feet S.10°20'W., to the S.E. corner; thence
1,500 feet N.79°50'W., to the S.W. corner; thence
300 feet N.10°20'E., to the West end center; thence
300 feet N.10°20'E., to the N.W. corner; thence
1,500 feet S.79°50'E., to the point and place of beginning.

Said claim is located in the:

S.E. 1/4 of Sec. 34, Twp. 6 N., Range 6 W.
S.W. 1/4 of Sec. 35, Twp. 6 N., Range 6 W.
1/4 of Sec. , Twp. N., Range W.
1/4 of Sec. , Twp. N., Range W.
Gila and Salt River Meridian.

THE PURPOSE of this amended notice is to more definitely describe the locality and boundaries of the claim and to correct any irregularities, errors or defects which may have existed or may exist in the original location of the record thereof, and is made without waiving any rights acquired under and by virtue of the original location. If the original location is, at the time of this amendment, ineffective for any reason, it is the intent of the owner that this amended notice be an original Notice of Location.

Dated and posted on the ground this 25th day of September, 1985.

LOCATOR:

V.M.P., Inc.
Box 20202
Wickenburg, AZ 85358

By:

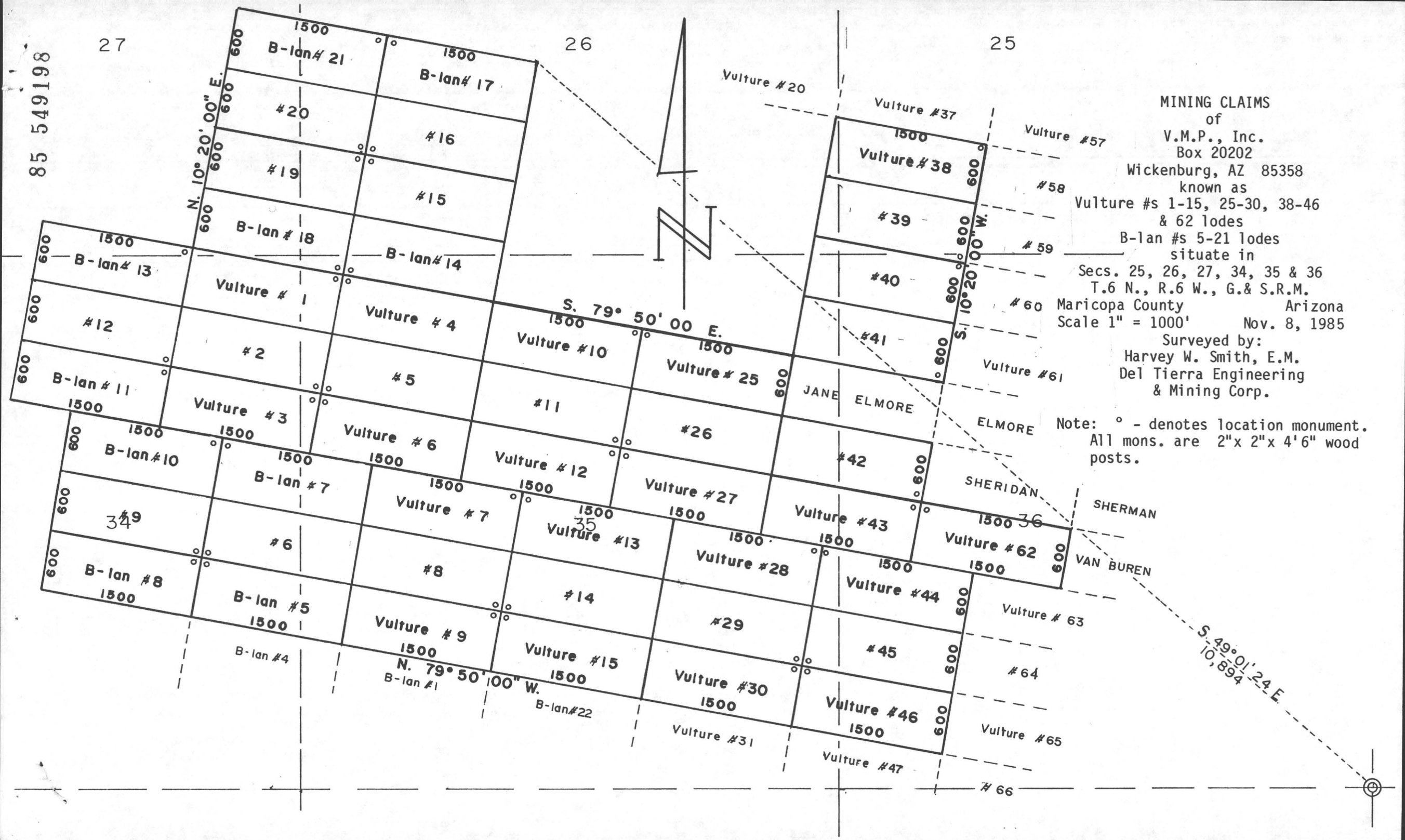
Gary L. Shew
Agent

85 549198

27

26

25



STATE OF ARIZONA)
) ss.

COUNTY OF MARICOPA)

Recorded at the request of:
Del Tierra Engineering & Mining Corp.
4310 N. Brown Ave., Ste. 3
Scottsdale, AZ 85251

MOD MC

AMENDED
NOTICE OF MINING LOCATION
LODE CLAIM

RECORDED IN OFFICIAL RECORDS
OF MARICOPA COUNTY, ARIZONA

NOV 19 1985-1 00
KEITH POLETIS, County Recorder

FEE 500 PGS 2 R.B.

85 549199

NOTICE IS HEREBY GIVEN THAT V.M.P., Inc., hereby claims the land hereinafter described as a Lode Mining Claim, under and pursuant to the laws of the United States of America and the State of Arizona, having discovered a lode, vein or deposit of valuable minerals within the limits of this claim as hereinafter established.

THAT B - lan # 6 lode mining claim was located by V.M.P., Inc. on April 1, 1982, the Location Notice of which is recorded in Docket 15952, pages 610-611, Maricopa County Records.
B.L.M. Serial # A MC 167069.

THE NAME of the claim is B - lan # 6 lode, and the claim so located, is 1,500 feet in length and 600 feet along the surface in width, claiming 300 feet on each side of the centerline; the "location monument," at which a copy of this notice is posted, is adjacent to the S.W. corner of this claim on a separate 2" x 2" post. The general course of this claim is Northwest to Southeast.

THE UNDERSIGNED has distinctly marked the said location on the ground, so that its surface boundaries may be readily traced, by six substantial posts at least 2" x 2" x 4'6", one at each corner and one at each end center, each so marked or inscribed as to indicate the intended location.

SAID CLAIM is situated in the Vulture Mining District, Maricopa County, State of Arizona, and is more particularly described as follows:

BEGINNING at the Northeast corner monument, which is located North 2581 ft. and West 9972 ft. from the Section Corner of Sections 31, 36, 1 & 6, Tps. 5 & 6 North, Rs. 5 & 6 West, Gila & Salt River Meridian; thence,

300 feet S.10°20'W., to the East end center; thence
300 feet S.10°20'W., to the S.E. corner; thence
1,500 feet N.79°50'W., to the S.W. corner; thence
300 feet N.10°20'E., to the West end center; thence
300 feet N.10°20'E., to the N.W. corner; thence
1,500 feet S.79°50'E., to the point and place of beginning.

Said claim is located in the:

N.E. 1/4 of Sec. 34, Twp. 6 N., Range 6 W.
S.E. 1/4 of Sec. 34, Twp. 6 N., Range 6 W.
S.W. 1/4 of Sec. 35, Twp. 6 N., Range 6 W.
N.W. 1/4 of Sec. 35, Twp. 6 N., Range 6 W.
Gila and Salt River Meridian.

THE PURPOSE of this amended notice is to more definitely describe the locality and boundaries of the claim and to correct any irregularities, errors or defects which may have existed or may exist in the original location of the record thereof, and is made without waiving any rights acquired under and by virtue of the original location. If the original location is, at the time of this amendment, ineffective for any reason, it is the intent of the owner that this amended notice be an original Notice of Location.

Dated and posted on the ground this 25th day of September, 1985.

LOCATOR:

V.M.P., Inc.
Box 20202
Wickenburg, AZ 85358

By: Gary L. Shaw
Agent

27

26

25

of
V.M.P., Inc.
Box 20202

Wickenburg, AZ 85358

known as

Vulture #s 1-15, 25-30, 38-46
& 62 lodes

B-lan #s 5-21 lodes
— situate in

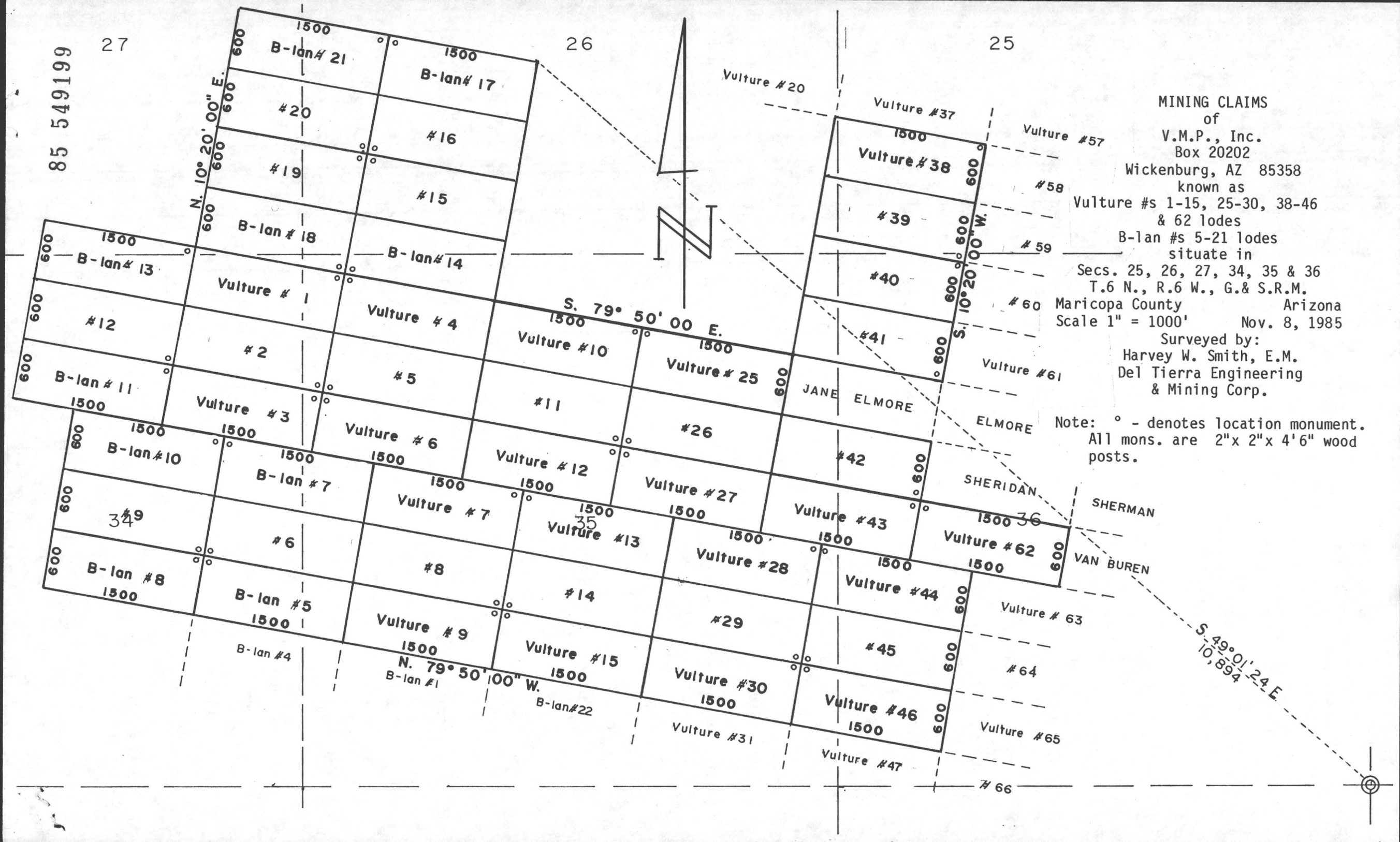
Secs. 25, 26, 27, 34, 35 & 36
T.6 N., R.6 W., G.& S.R.M.

Maricopa County Arizona
Scale 1" = 1000' Nov. 8, 1985

Surveyed by:

Harvey W. Smith, E.M.
Del Tierra Engineering
& Mining Corp.

Note: ° - denotes location monument.
All mons. are 2"x 2"x 4'6" wood posts.



STATE OF ARIZONA)

ss.

COUNTY OF MARICOPA)

Recorded at the request of:
Del Tierra Engineering & Mining Corp.
4310 N. Brown Ave., Ste. 3
Scottsdale, AZ 85251

RECORDED IN OFFICIAL RECORDS
OF MARICOPA COUNTY, ARIZONA
NOV 19 1985 -1 00
KEITH POLETIS, County Recorder
FEE 500 PGS 2 R.B.

MOD MC

AMENDED
NOTICE OF MINING LOCATION
LODE CLAIM

85 549200

NOTICE IS HEREBY GIVEN THAT V.M.P., Inc., hereby claims the land hereinafter described as a Lode Mining Claim, under and pursuant to the laws of the United States of America and the State of Arizona, having discovered a lode, vein or deposit of valuable minerals within the limits of this claim as hereinafter established.

THAT B - lan # 7 lode mining claim was located by V.M.P., Inc. on April 1, 1982, the Location Notice of which is recorded in Docket 15952, pages 612-613, Maricopa County Records.
B.L.M. Serial # A MC 167070.

THE NAME of the claim is B - lan # 7 lode, and the claim so located, is 1,500 feet in length and 600 feet along the surface in width, claiming 300 feet on each side of the centerline; the "location monument," at which a copy of this notice is posted, is adjacent to the N.W. corner of this claim on a separate 2" x 2" post. The general course of this claim is Northwest to Southeast.

THE UNDERSIGNED has distinctly marked the said location on the ground, so that its surface boundaries may be readily traced, by six substantial posts at least 2" x 2" x 4'6", one at each corner and one at each end center, each so marked or inscribed as to indicate the intended location.

SAID CLAIM is situated in the Vulture Mining District, Maricopa County, State of Arizona, and is more particularly described as follows:

BEGINNING at the Northeast corner monument, which is located North 3171 ft. and West 9864 ft. from the Section Corner of Sections 31, 36, 1 & 6, Tps. 5 & 6 North, Rs. 5 & 6 West, Gila & Salt River Meridian; thence,

300 feet S.10°20'W., to the East end center; thence
300 feet S.10°20'W., to the S.E. corner; thence
1,500 feet N.79°50'W., to the S.W. corner; thence
300 feet N.10°20'E., to the West end center; thence
300 feet N.10°20'E., to the N.W. corner; thence
1,500 feet S.79°50'E., to the point and place of beginning.

Said claim is located in the:

<u>N.E.</u>	1/4 of Sec. <u>34</u> ,	Twp. <u>6</u>	N., Range <u>6</u> W.
<u>N.W.</u>	1/4 of Sec. <u>35</u> ,	Twp. <u>6</u>	N., Range <u>6</u> W.
<u>S.W.</u>	1/4 of Sec. <u>35</u> ,	Twp. <u>6</u>	N., Range <u>6</u> W.
	1/4 of Sec. <u> </u> ,	Twp. <u> </u>	N., Range <u> </u> W.

Gila and Salt River Meridian.

THE PURPOSE of this amended notice is to more definitely describe the locality and boundaries of the claim and to correct any irregularities, errors or defects which may have existed or may exist in the original location of the record thereof, and is made without waiving any rights acquired under and by virtue of the original location. If the original location is, at the time of this amendment, ineffective for any reason, it is the intent of the owner that this amended notice be an original Notice of Location.

Dated and posted on the ground this 25th day of September, 1985.

LOCATOR:

V.M.P., Inc.
Box 20202
Wickenburg, AZ 85358

By:

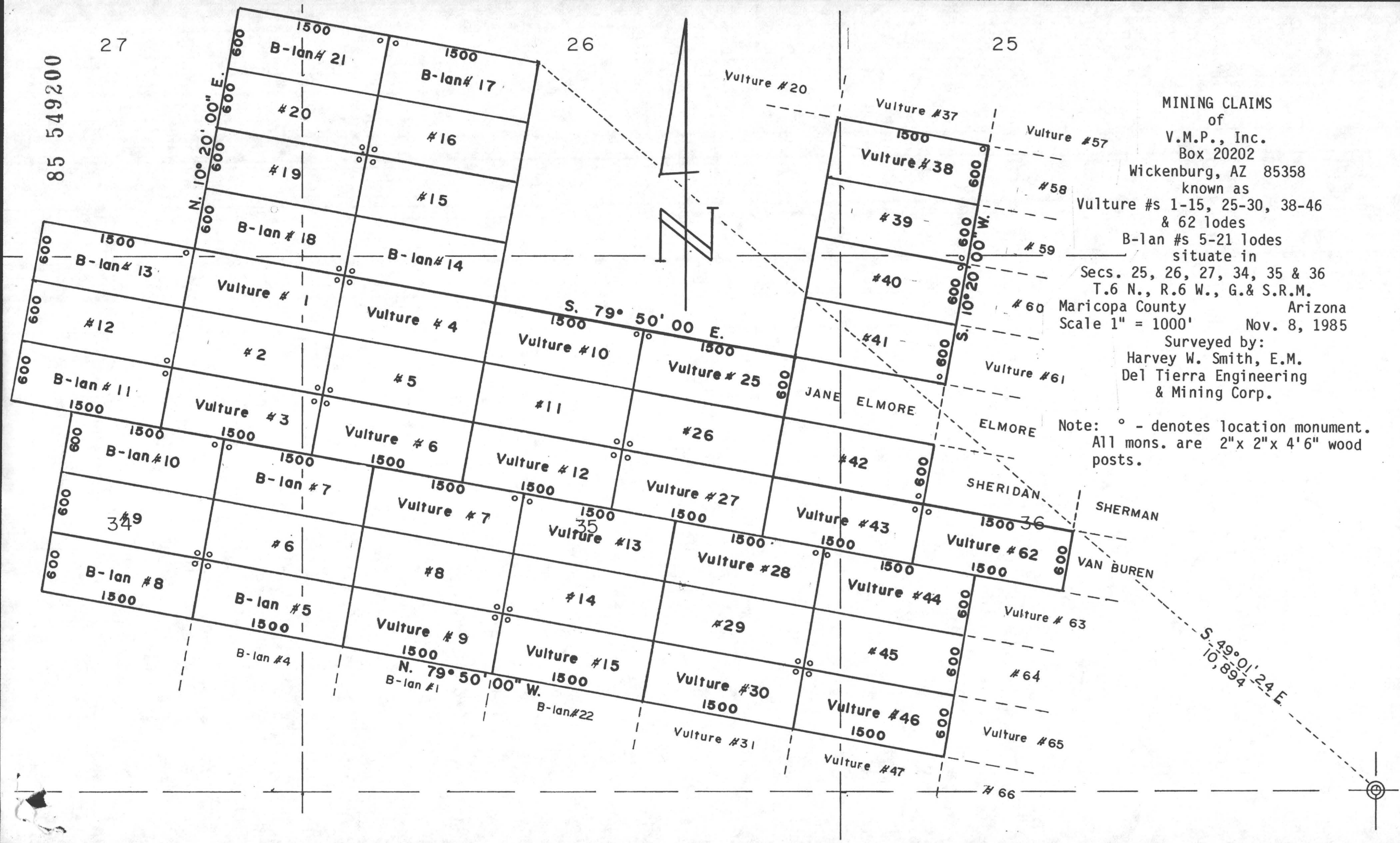
Gary L. Shew
Agent

85 549200

27

26

25



MINING CLAIMS of

V.M.P., Inc.
Box 20202

Wickenburg, AZ 85358

known as

Vulture #s 1-15, 25-30, 38-46
& 62 lodes

B-lan #s 5-21 lodes
situate in

Secs. 25, 26, 27, 34, 35 & 36

T.6 N., R.6 W., G. & S.R.M.

Maricopa County Arizona

Scale 1" = 1000' Nov. 8, 1985

Surveyed by:

Harvey W. Smith, E.M.

Del Tierra Engineering
& Mining Corp.

Note: ° - denotes location monument.
All mons. are 2"x 2"x 4'6" wood posts.

STATE OF ARIZONA)
) ss.

COUNTY OF MARICOPA)

Recorded at the request of:
Del Tierra Engineering & Mining Corp.
4310 N. Brown Ave., Ste. 3
Scottsdale, AZ 85251

MOD MC

RECORDED IN OFFICIAL RECORDS OF MARICOPA COUNTY, ARIZONA	
NOV 19 1985 -1 00	
KEITH POLETIS, County Recorder	
FEE 500	PGS 2 R.B.

AMENDED
NOTICE OF MINING LOCATION
LODE CLAIM

85 549201

NOTICE IS HEREBY GIVEN THAT V.M.P., Inc., hereby claims the land hereinafter described as a Lode Mining Claim, under and pursuant to the laws of the United States of America and the State of Arizona, having discovered a lode, vein or deposit of valuable minerals within the limits of this claim as hereinafter established.

THAT B - lan # 8 lode mining claim was located by V.M.P., Inc. on April 1, 1982, the Location Notice of which is recorded in Docket 15952, pages 614-615, Maricopa County Records.
B.L.M. Serial # A MC 167071.

THE NAME of the claim is B - lan # 8 lode, and the claim so located, is 1,500 feet in length and 600 feet along the surface in width, claiming 300 feet on each side of the centerline; the "location monument," at which a copy of this notice is posted, is adjacent to the N.E. corner of this claim on a separate 2" x 2" post. The general course of this claim is Northwest to Southeast.

THE UNDERSIGNED has distinctly marked the said location on the ground, so that its surface boundaries may be readily traced, by six substantial posts at least 2" x 2" x 4'6", one at each corner and one at each end center, each so marked or inscribed as to indicate the intended location.

SAID CLAIM is situated in the Vulture Mining District, Maricopa County, State of Arizona, and is more particularly described as follows:

BEGINNING at the Northeast corner monument, which is located North 2254 ft. and West 14555 ft. from the Section Corner of Sections 31, 36, 1 & 6, Tps. 5 & 6 North, Rs. 5 & 6 West, Gila & Salt River Meridian; thence,

300 feet S.10°20'W., to the East end center; thence
300 feet S.10°20'W., to the S.E. corner; thence
1,500 feet N.79°50'W., to the S.W. corner; thence
300 feet N.10°20'E., to the West end center; thence
300 feet N.10°20'E., to the N.W. corner; thence
1,500 feet S.79°50'E., to the point and place of beginning.

Said claim is located in the:

S.E. 1/4 of Sec. 34, Twp. 6 N., Range 6 W.
1/4 of Sec. , Twp. N., Range W.
1/4 of Sec. , Twp. N., Range W.
1/4 of Sec. , Twp. N., Range W.
Gila and Salt River Meridian.

THE PURPOSE of this amended notice is to more definitely describe the locality and boundaries of the claim and to correct any irregularities, errors or defects which may have existed or may exist in the original location of the record thereof, and is made without waiving any rights acquired under and by virtue of the original location. If the original location is, at the time of this amendment, ineffective for any reason, it is the intent of the owner that this amended notice be an original Notice of Location.

Dated and posted on the ground this 25th day of September, 1985.

LOCATOR:

V.M.P., Inc.
Box 20202
Wickenburg, AZ 85358

By:

Gary L. Shew
Agent

85 549201

27

26

25

MINING CLAIMS of

V.M.P., Inc.
Box 20202

Wickenburg, AZ 85358

known as

Vulture #s 1-15, 25-30, 38-46
& 62 lodes

B-lan #s 5-21 lodes
situate in

Secs. 25, 26, 27, 34, 35 & 36
T.6 N., R.6 W., G. & S.R.M.

Maricopa County Arizona
Scale 1" = 1000' Nov. 8, 1985

Surveyed by:

Harvey W. Smith, E.M.
Del Tierra Engineering
& Mining Corp.

Note: ° - denotes location monument.
All mons. are 2"x 2"x 4'6" wood
posts.



STATE OF ARIZONA)
) ss.

COUNTY OF MARICOPA)

Recorded at the request of:
Del Tierra Engineering & Mining Corp.
4310 N. Brown Ave., Ste. 3
Scottsdale, AZ 85251

MOD MC

RECORDED IN OFFICIAL RECORDS
OF MARICOPA COUNTY, ARIZONA
NOV 19 1985 -1 00
KEITH POLETIS, County Recorder
FEE 500 PGS 2 R.B.

AMENDED
NOTICE OF MINING LOCATION
LODE CLAIM

85 549202

NOTICE IS HEREBY GIVEN THAT V.M.P., Inc., hereby claims the land hereinafter described as a Lode Mining Claim, under and pursuant to the laws of the United States of America and the State of Arizona, having discovered a lode, vein or deposit of valuable minerals within the limits of this claim as hereinafter established.

THAT B - lan # 9 lode mining claim was located by V.M.P., Inc. on April 1, 1982, the Location Notice of which is recorded in Docket 15952, pages 616-617, Maricopa County Records.
B.L.M. Serial # A MC 167072.

THE NAME of the claim is B - lan # 9 lode, and the claim so located, is 1,500 feet in length and 600 feet along the surface in width, claiming 300 feet on each side of the centerline; the "location monument," at which a copy of this notice is posted, is adjacent to the S.E. corner of this claim on a separate 2" x 2" post. The general course of this claim is Northwest to Southeast.

THE UNDERSIGNED has distinctly marked the said location on the ground, so that its surface boundaries may be readily traced, by six substantial posts at least 2" x 2" x 4'6", one at each corner and one at each end center, each so marked or inscribed as to indicate the intended location.

SAID CLAIM is situated in the Vulture Mining District, Maricopa County, State of Arizona, and is more particularly described as follows:

BEGINNING at the Northeast corner monument, which is located North 2845 ft. and 11,448 West ft. from the Section Corner of Sections 31, 36, 1 & 6, Tps. 5 & 6 North, Rs. 5 & 6 West, Gila & Salt River Meridian; thence,

300 feet S.10°20'W., to the East end center; thence
300 feet S.10°20'W., to the S.E. corner; thence
1,500 feet N.79°50'W., to the S.W. corner; thence
300 feet N.10°20'E., to the West end center; thence
300 feet N.10°20'E., to the N.W. corner; thence
1,500 feet S.79°50'E., to the point and place of beginning.

Said claim is located in the:

N.E. 1/4 of Sec. 34, Twp. 6 N., Range 6 W.
S.E. 1/4 of Sec. 34, Twp. 6 N., Range 6 W.
1/4 of Sec. , Twp. N., Range W.
1/4 of Sec. , Twp. N., Range W.
Gila and Salt River Meridian.

THE PURPOSE of this amended notice is to more definitely describe the locality and boundaries of the claim and to correct any irregularities, errors or defects which may have existed or may exist in the original location of the record thereof, and is made without waiving any rights acquired under and by virtue of the original location. If the original location is, at the time of this amendment, ineffective for any reason, it is the intent of the owner that this amended notice be an original Notice of Location.

Dated and posted on the ground this 25th day of September, 1985.

LOCATOR: V.M.P., Inc.
Box 20202
Wickenburg, AZ 85358

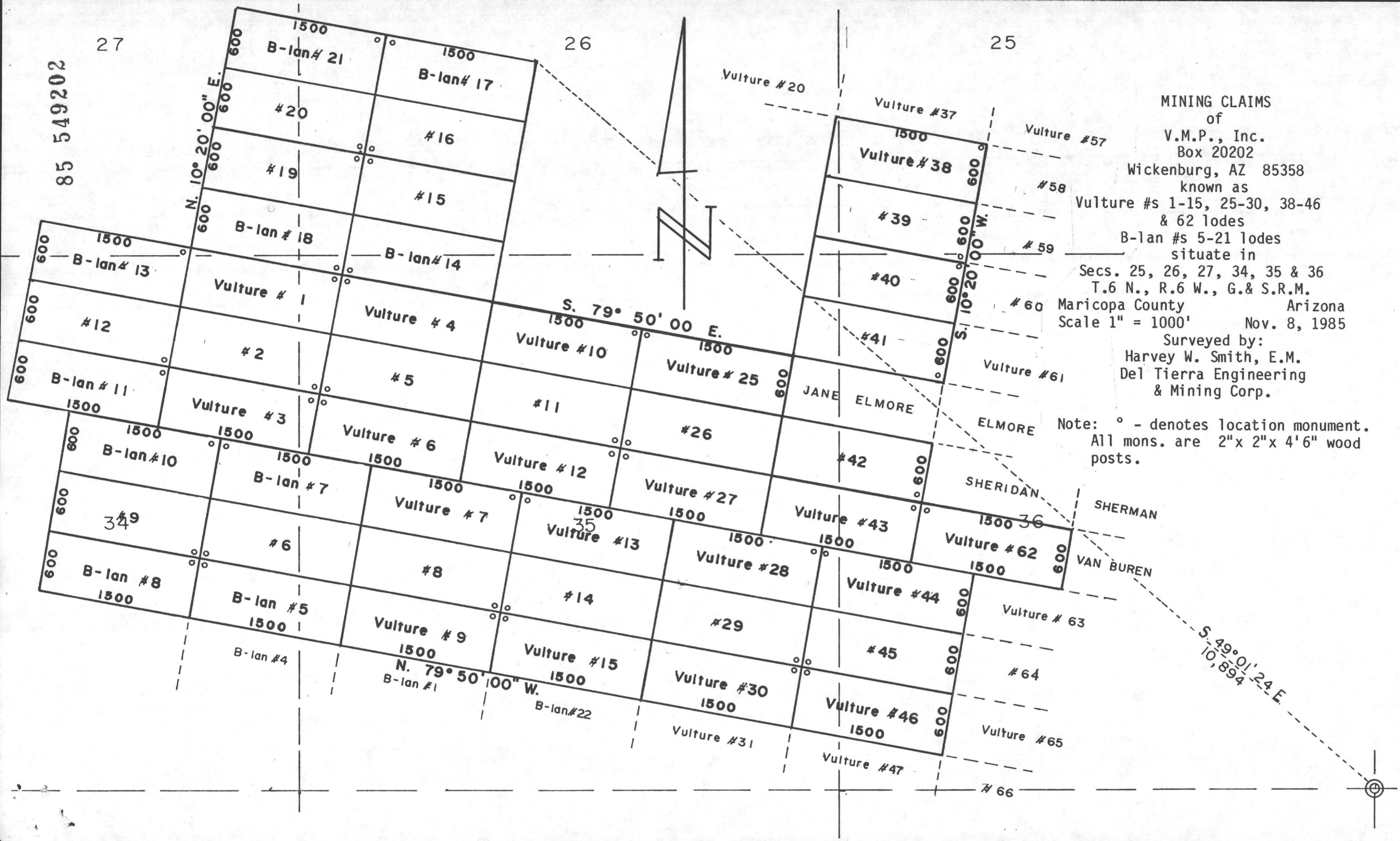
By: Gary L. Shea
Agent

85 549202

27

26

25



MINING CLAIMS of

V.M.P., Inc.
Box 20202

Wickenburg, AZ 85358

known as

Vulture #s 1-15, 25-30, 38-46
& 62 lodes

B-lan #s 5-21 lodes
situate in

Secs. 25, 26, 27, 34, 35 & 36

T.6 N., R.6 W., G. & S.R.M.

Maricopa County

Arizona

Scale 1" = 1000'

Nov. 8, 1985

Surveyed by:

Harvey W. Smith, E.M.

Del Tierra Engineering
& Mining Corp.

Note: ° - denotes location monument.
All mons. are 2" x 2" x 4'6" wood
posts.

STATE OF ARIZONA)
) ss.

COUNTY OF MARICOPA)
Recorded at the request of:
Del Tierra Engineering & Mining Corp.
4310 N. Brown Ave., Ste. 3
Scottsdale, AZ 85251

MOD MC

RECORDED IN OFFICIAL RECORDS
OF MARICOPA COUNTY, ARIZONA
NOV 19 1985-1 00

KEITH POLETIS, County Recorder

FEE 5.00 PGS 2 R.B.

AMENDED
NOTICE OF MINING LOCATION
LODE CLAIM

85 549203

NOTICE IS HEREBY GIVEN THAT V.M.P., Inc., hereby claims the land hereinafter described as a Lode Mining Claim, under and pursuant to the laws of the United States of America and the State of Arizona, having discovered a lode, vein or deposit of valuable minerals within the limits of this claim as hereinafter established.

THAT B - lan # 10 lode mining claim was located by V.M.P., Inc. on April 1, 1982, the Location Notice of which is recorded in Docket 15952, pages 618-619, Maricopa County Records.
B.L.M. Serial # A MC 167073.

THE NAME of the claim is B - lan # 10 lode, and the claim so located, is 1,500 feet in length and 600 feet along the surface in width, claiming 300 feet on each side of the centerline; the "location monument," at which a copy of this notice is posted, is adjacent to the N.E. corner of this claim on a separate 2" x 2" post. The general course of this claim is Northwest to Southeast.

THE UNDERSIGNED has distinctly marked the said location on the ground, so that its surface boundaries may be readily traced, by six substantial posts at least 2" x 2" x 4'6", one at each corner and one at each end center, each so marked or inscribed as to indicate the intended location.

SAID CLAIM is situated in the Vulture Mining District, Maricopa County, State of Arizona, and is more particularly described as follows:

BEGINNING at the Northeast corner monument, which is located North 3435 ft. and West 11,340 ft. from the Section Corner of Sections 31, 36, 1 & 6, Tps. 5 & 6 North, Rs. 5 & 6 West, Gila & Salt River Meridian; thence,

300 feet S.10°20'W., to the East end center; thence
300 feet S.10°20'W., to the S.E. corner; thence
1,500 feet N.79°50'W., to the S.W. corner; thence
300 feet N.10°20'E., to the West end center; thence
300 feet N.10°20'E., to the N.W. corner; thence
1,500 feet S.79°50'E., to the point and place of beginning.

Said claim is located in the:

N.E. 1/4 of Sec. 34, Twp. 6 N., Range 6 W.
1/4 of Sec. , Twp. N., Range W.
1/4 of Sec. , Twp. N., Range W.
1/4 of Sec. , Twp. N., Range W.
Gila and Salt River Meridian.

THE PURPOSE of this amended notice is to more definitely describe the locality and boundaries of the claim and to correct any irregularities, errors or defects which may have existed or may exist in the original location of the record thereof, and is made without waiving any rights acquired under and by virtue of the original location. If the original location is, at the time of this amendment, ineffective for any reason, it is the intent of the owner that this amended notice be an original Notice of Location.

Dated and posted on the ground this 25th day of September, 1985.

LOCATOR: V.M.P., Inc.
Box 20202
Wickenburg, AZ 85358

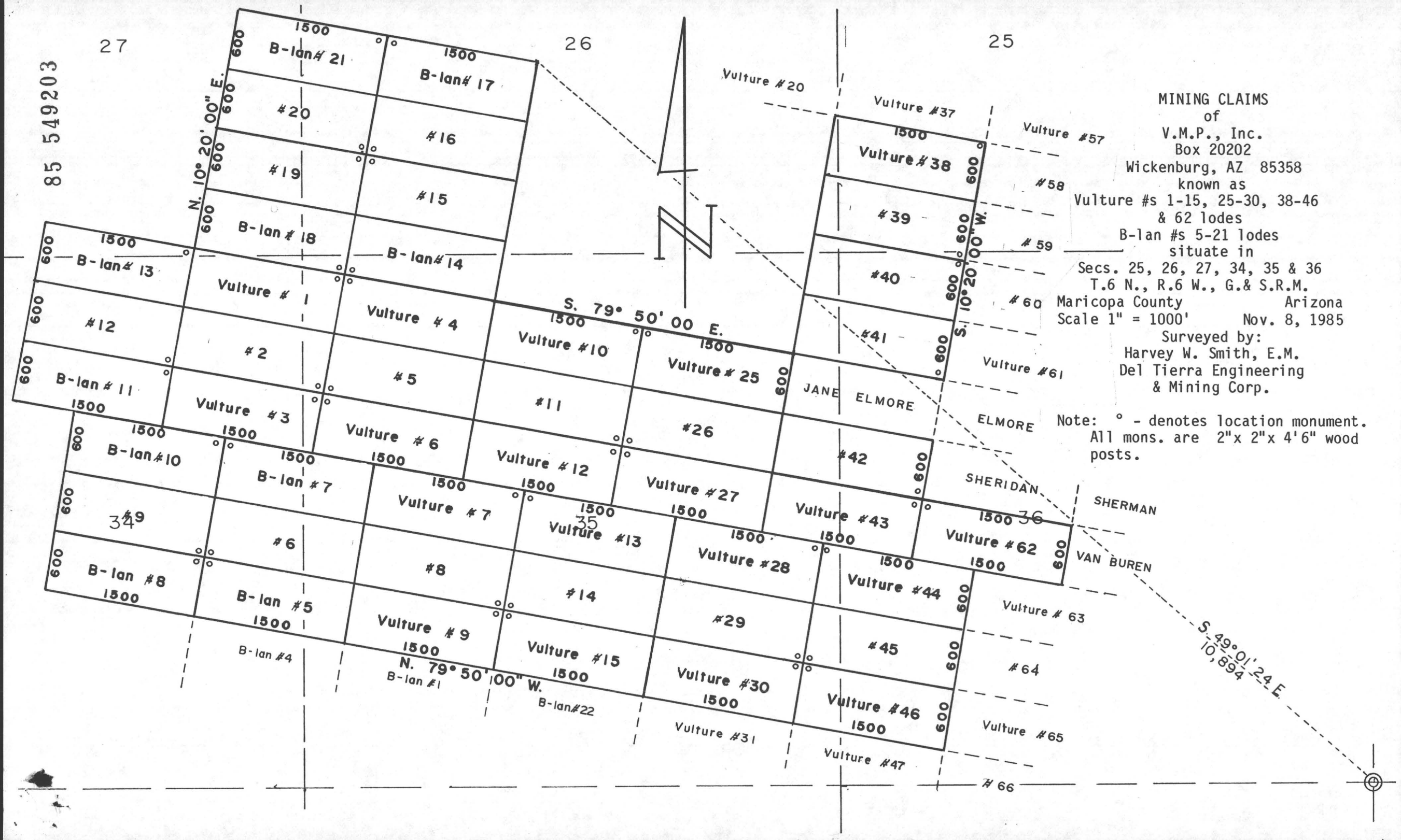
By: Gary L. Shew
Agent

85 549203

27

26

25



MINING CLAIMS

of

V.M.P., Inc.

Box 20202

Wickenburg, AZ 85358

known as

Vulture #s 1-15, 25-30, 38-46

& 62 lodes

B-lan #s 5-21 lodes

situate in

Secs. 25, 26, 27, 34, 35 & 36

T.6 N., R.6 W., G. & S.R.M.

Maricopa County

Arizona

Scale 1" = 1000'

Nov. 8, 1985

Surveyed by:

Harvey W. Smith, E.M.

Del Tierra Engineering

& Mining Corp.

Note: ° - denotes location monument.
All mons. are 2"x 2"x 4'6" wood posts.

STATE OF ARIZONA)
) ss.

COUNTY OF MARICOPA)

Recorded at the request of:
Del Tierra Engineering & Mining Corp.
4310 N. Brown Ave., Ste. 3
Scottsdale, AZ 85251

RECORDED IN OFFICIAL RECORDS
OF MARICOPA COUNTY, ARIZONA
NOV 19 1985-100

KEITH POLETIS, County Recorder

FEE 500 PGS 2 R.B.

MOD MC

AMENDED
NOTICE OF MINING LOCATION
LODE CLAIM

85 549204

NOTICE IS HEREBY GIVEN THAT V.M.P., Inc., hereby claims the land hereinafter described as a Lode Mining Claim, under and pursuant to the laws of the United States of America and the State of Arizona, having discovered a lode, vein or deposit of valuable minerals within the limits of this claim as hereinafter established.

THAT B - lan # 11 lode mining claim was located by V.M.P., Inc. on April 1, 1982, the Location Notice of which is recorded in Docket 15952, pages 620-621, Maricopa County Records.
B.L.M. Serial # A MC 167074.

THE NAME of the claim is B - lan # 11 lode, and the claim so located, is 1,500 feet in length and 600 feet along the surface in width, claiming 300 feet on each side of the centerline; the "location monument," at which a copy of this notice is posted, is adjacent to the N.E. corner of this claim on a separate 2" x 2" post. The general course of this claim is Northwest to Southeast.

THE UNDERSIGNED has distinctly marked the said location on the ground, so that its surface boundaries may be readily traced, by six substantial posts at least 2" x 2" x 4'6", one at each corner and one at each end center, each so marked or inscribed as to indicate the intended location.

SAID CLAIM is situated in the Vulture Mining District, Maricopa County, State of Arizona, and is more particularly described as follows:

BEGINNING at the Northeast corner monument, which is located North ~~4131~~ 4131 ft. and ~~11,823~~ 11,823 ft. from the Section Corner of Sections 31, 36, 1 & 6, Tps. 5 & 6 North, Rs. 5 & 6 West, Gila & Salt River Meridian; thence,

300 feet S.10°20'W., to the East end center; thence
300 feet S.10°20'W., to the S.E. corner; thence
1,500 feet N.79°50'W., to the S.W. corner; thence
300 feet N.10°20'E., to the West end center; thence
300 feet N.10°20'E., to the N.W. corner; thence
1,500 feet S.79°50'E., to the point and place of beginning.

Said claim is located in the:

N.E. 1/4 of Sec. 34, Twp. 6 N., Range 6 W.
N.W. 1/4 of Sec. 34, Twp. 6 N., Range 6 W.
1/4 of Sec. , Twp. N., Range W.
1/4 of Sec. , Twp. N., Range W.
Gila and Salt River Meridian.

THE PURPOSE of this amended notice is to more definitely describe the locality and boundaries of the claim and to correct any irregularities, errors or defects which may have existed or may exist in the original location of the record thereof, and is made without waiving any rights acquired under and by virtue of the original location. If the original location is, at the time of this amendment, ineffective for any reason, it is the intent of the owner that this amended notice be an original Notice of Location.

Dated and posted on the ground this 25th day of September, 1985.

LOCATOR:

V.M.P., Inc.
Box 20202
Wickenburg, AZ 85358

By:

Gary L. Shew
Agent

85 549204

27

26

25

MINING CLAIMS
ofV.M.P., Inc.
Box 20202

Wickenburg, AZ 85358

known as

Vulture #s 1-15, 25-30, 38-46
& 62 lodesB-lan #s 5-21 lodes
situate in

Secs. 25, 26, 27, 34, 35 & 36

T.6 N., R.6 W., G. & S.R.M.

Maricopa County Arizona

Scale 1" = 1000' Nov. 8, 1985

Surveyed by:

Harvey W. Smith, E.M.

Del Tierra Engineering
& Mining Corp.Note: ° - denotes location monument.
All mons. are 2"x 2"x 4'6" wood
posts.

STATE OF ARIZONA)
) ss.

COUNTY OF MARICOPA)
Recorded at the request of:
Del Tierra Engineering & Mining Corp.
4310 N. Brown Ave., Ste. 3
Scottsdale, AZ 85251

RECORDED IN OFFICIAL RECORDS
OF MARICOPA COUNTY, ARIZONA

NOV 19 1985 1:00 PM
Maricopa County Recorder

FEE 500 PGS 2 R.B.

MOD MC

AMENDED
NOTICE OF MINING LOCATION
LODE CLAIM

85 549205

NOTICE IS HEREBY GIVEN THAT V.M.P., Inc., hereby claims the land hereinafter described as a Lode Mining Claim, under and pursuant to the laws of the United States of America and the State of Arizona, having discovered a lode, vein or deposit of valuable minerals within the limits of this claim as hereinafter established.

THAT B - lan # 12 lode mining claim was located by V.M.P., Inc. on April 1, 1982, the Location Notice of which is recorded in Docket 15952, pages 622-623, Maricopa County Records.
B.L.M. Serial # A MC 167075.

THE NAME of the claim is B - lan # 12 lode, and the claim so located, is 1,500 feet in length and 600 feet along the surface in width, claiming 300 feet on each side of the centerline; the "location monument," at which a copy of this notice is posted, is adjacent to the S.E. corner of this claim on a separate 2" x 2" post. The general course of this claim is Northwest to Southeast.

THE UNDERSIGNED has distinctly marked the said location on the ground, so that its surface boundaries may be readily traced, by six substantial posts at least 2" x 2" x 4'6", one at each corner and one at each end center, each so marked or inscribed as to indicate the intended location.

SAID CLAIM is situated in the Vulture Mining District, Maricopa County, State of Arizona, and is more particularly described as follows:

BEGINNING at the Northeast corner monument, which is located North ~~North~~ 4722 ft. and ~~West~~ 11,716 ft. from the Section Corner of Sections 31, 36, 1 & 6, Tps. 5 & 6 North, Rs. 5 & 6 West, Gila & Salt River Meridian; thence,

300 feet S.10°20'W., to the East end center; thence
300 feet S.10°20'W., to the S.E. corner; thence
1,500 feet N.79°50'W., to the S.W. corner; thence
300 feet N.10°20'E., to the West end center; thence
300 feet N.10°20'E., to the N.W. corner; thence
1,500 feet S.79°50'E., to the point and place of beginning.

Said claim is located in the:

N.E. 1/4 of Sec. 34, Twp. 6 N., Range 6 W.
N.W. 1/4 of Sec. 34, Twp. 6 N., Range 6 W.
1/4 of Sec. , Twp. N., Range W.
1/4 of Sec. , Twp. N., Range W.
Gila and Salt River Meridian.

THE PURPOSE of this amended notice is to more definitely describe the locality and boundaries of the claim and to correct any irregularities, errors or defects which may have existed or may exist in the original location of the record thereof, and is made without waiving any rights acquired under and by virtue of the original location. If the original location is, at the time of this amendment, ineffective for any reason, it is the intent of the owner that this amended notice be an original Notice of Location.

Dated and posted on the ground this 25th day of September, 1985.

LOCATOR:

V.M.P., Inc.
Box 20202
Wickenburg, AZ 85358

By:

Gary L. Shew
Agent

85 549205

27

26

25



MINING CLAIMS

of

V.M.P., Inc.

Box 20202

Wickenburg, AZ 85358

known as

Vulture #s 1-15, 25-30, 38-46

& 62 lodes

B-lan #s 5-21 lodes

situate in

Secs. 25, 26, 27, 34, 35 & 36

T.6 N., R.6 W., G.& S.R.M.

Maricopa County

Arizona

Scale 1" = 1000'

Nov. 8, 1985

Surveyed by:

Harvey W. Smith, E.M.

Del Tierra Engineering

& Mining Corp.

Note: ° - denotes location monument.
All mons. are 2"x 2"x 4'6" wood posts.

STATE OF ARIZONA)
) ss.

COUNTY OF MARICOPA)

Recorded at the request of:
Del Tierra Engineering & Mining Corp.
4310 N. Brown Ave., Ste. 3
Scottsdale, AZ 85251

MOD MC

RECORDED IN OFFICIAL RECORDS OF MARICOPA COUNTY, ARIZONA NOV 19 1985-1 00 KEITH POLETIS, County Recorder FEE 500 PGS 2 R.B.

AMENDED
NOTICE OF MINING LOCATION
LODE CLAIM

85 549206

NOTICE IS HEREBY GIVEN THAT V.M.P., Inc., hereby claims the land hereinafter described as a Lode Mining Claim, under and pursuant to the laws of the United States of America and the State of Arizona, having discovered a lode, vein or deposit of valuable minerals within the limits of this claim as hereinafter established.

THAT B - lan # 13 lode mining claim was located by V.M.P., Inc. on April 1, 1982, the Location Notice of which is recorded in Docket 15952, pages 624-625, Maricopa County Records.
B.L.M. Serial # A MC 167076.

THE NAME of the claim is B - lan # 13 lode, and the claim so located, is 1,500 feet in length and 600 feet along the surface in width, claiming 300 feet on each side of the centerline; the "location monument," at which a copy of this notice is posted, is adjacent to the N.E. corner of this claim on a separate 2" x 2" post. The general course of this claim is Northwest to Southeast.

THE UNDERSIGNED has distinctly marked the said location on the ground, so that its surface boundaries may be readily traced, by six substantial posts at least 2" x 2" x 4'6", one at each corner and one at each end center, each so marked or inscribed as to indicate the intended location.

SAID CLAIM is situated in the Vulture Mining District, Maricopa County, State of Arizona, and is more particularly described as follows:

BEGINNING at the Northeast corner monument, which is located North ~~11,608~~ 5312 ft. and ~~11,608~~ West 11,608 ft. from the Section Corner of Sections 31, 36, 1 & 6, Tps. 5 & 6 North, Rs. 5 & 6 West, Gila & Salt River Meridian; thence,

300 feet S.10°20'W., to the East end center; thence
300 feet S.10°20'W., to the S.E. corner; thence
1,500 feet N.79°50'W., to the S.W. corner; thence
300 feet N.10°20'E., to the West end center; thence
300 feet N.10°20'E., to the N.W. corner; thence
1,500 feet S.79°50'E., to the point and place of beginning.

Said claim is located in the:

<u>S.E.</u>	1/4 of Sec. <u>27</u> ,	Twp. <u>6</u>	N., Range <u>6</u> W.
<u>N.E.</u>	1/4 of Sec. <u>34</u> ,	Twp. <u>6</u>	N., Range <u>6</u> W.
	1/4 of Sec. _____,	Twp. _____	N., Range _____ W.
	1/4 of Sec. _____,	Twp. _____	N., Range _____ W.

Gila and Salt River Meridian.

THE PURPOSE of this amended notice is to more definitely describe the locality and boundaries of the claim and to correct any irregularities, errors or defects which may have existed or may exist in the original location of the record thereof, and is made without waiving any rights acquired under and by virtue of the original location. If the original location is, at the time of this amendment, ineffective for any reason, it is the intent of the owner that this amended notice be an original Notice of Location.

Dated and posted on the ground this 25th day of September, 1985.

LOCATOR:

V.M.P., Inc.
Box 20202
Wickenburg, AZ 85358

By:

Gary L. Shew
Agent

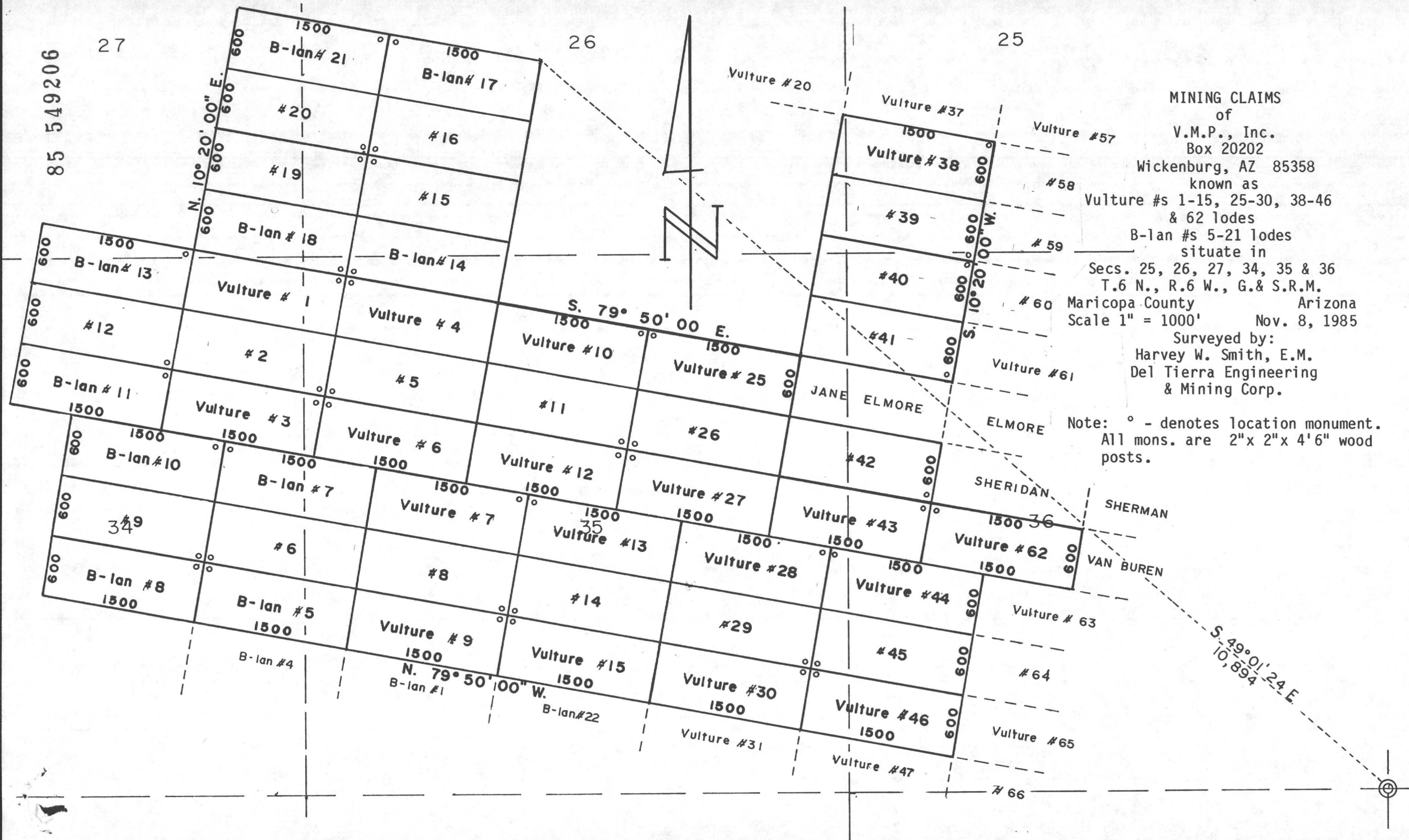
27

26

25

Del Tierra Engineering
& Mining Corp.

Note: ° - denotes location monument.
All mons. are 2"x 2"x 4'6" wood posts.



STATE OF ARIZONA)

COUNTY OF MARICOPA)

Recorded at the request of:
Del Tierra Engineering & Mining Corp.
4310 N. Brown Ave., Ste. 3
Scottsdale, AZ 85251

ss.

MOD MC

RECORDED IN OFFICIAL RECORDS
OF MARICOPA COUNTY, ARIZONA

NOV 19 1985-1 00

KEITH POLETIS, County Recorder

FEE 500 PGS 2 R.B.

AMENDED
NOTICE OF MINING LOCATION
LODE CLAIM

85 549207

NOTICE IS HEREBY GIVEN THAT V.M.P., Inc., hereby claims the land hereinafter described as a Lode Mining Claim, under and pursuant to the laws of the United States of America and the State of Arizona, having discovered a lode, vein or deposit of valuable minerals within the limits of this claim as hereinafter established.

THAT B - lan # 14 lode mining claim was located by V.M.P., Inc. on April 1, 1982, the Location Notice of which is recorded in Docket 15952, pages 626-627, Maricopa County Records.
B.L.M. Serial # A MC 167077.

THE NAME of the claim is B - lan # 14 lode, and the claim so located, is 1,500 feet in length and 600 feet along the surface in width, claiming 300 feet on each side of the centerline; the "location monument," at which a copy of this notice is posted, is adjacent to the S.W. corner of this claim on a separate 2" x 2" post. The general course of this claim is Northwest to Southeast.

THE UNDERSIGNED has distinctly marked the said location on the ground, so that its surface boundaries may be readily traced, by six substantial posts at least 2" x 2" x 4'6", one at each corner and one at each end center, each so marked or inscribed as to indicate the intended location.

SAID CLAIM is situated in the Vulture Mining District, Maricopa County, State of Arizona, and is more particularly described as follows:

BEGINNING at the Northeast corner monument, which is located North 5373 ft. and West 8548 ft. from the Section Corner of Sections 31, 36, 1 & 6, Tps. 5 & 6 North, Rs. 5 & 6 West, Gila & Salt River Meridian; thence,

300 feet S.10°20'W., to the East end center; thence
300 feet S.10°20'W., to the S.E. corner; thence
1,500 feet N.79°50'W., to the S.W. corner; thence
300 feet N.10°20'E., to the West end center; thence
300 feet N.10°20'E., to the N.W. corner; thence
1,500 feet S.79°50'E., to the point and place of beginning.

Said claim is located in the:

S.W. 1/4 of Sec. 26, Twp. 6 N., Range 6 W.
N.W. 1/4 of Sec. 35, Twp. 6 N., Range 6 W.
1/4 of Sec. , Twp. N., Range W.
1/4 of Sec. , Twp. N., Range W.
Gila and Salt River Meridian.

THE PURPOSE of this amended notice is to more definitely describe the locality and boundaries of the claim and to correct any irregularities, errors or defects which may have existed or may exist in the original location of the record thereof, and is made without waiving any rights acquired under and by virtue of the original location. If the original location is, at the time of this amendment, ineffective for any reason, it is the intent of the owner that this amended notice be an original Notice of Location.

Dated and posted on the ground this 25th day of September, 1985.

LOCATOR:

V.M.P., Inc.
Box 20202
Wickenburg, AZ 85358

By:

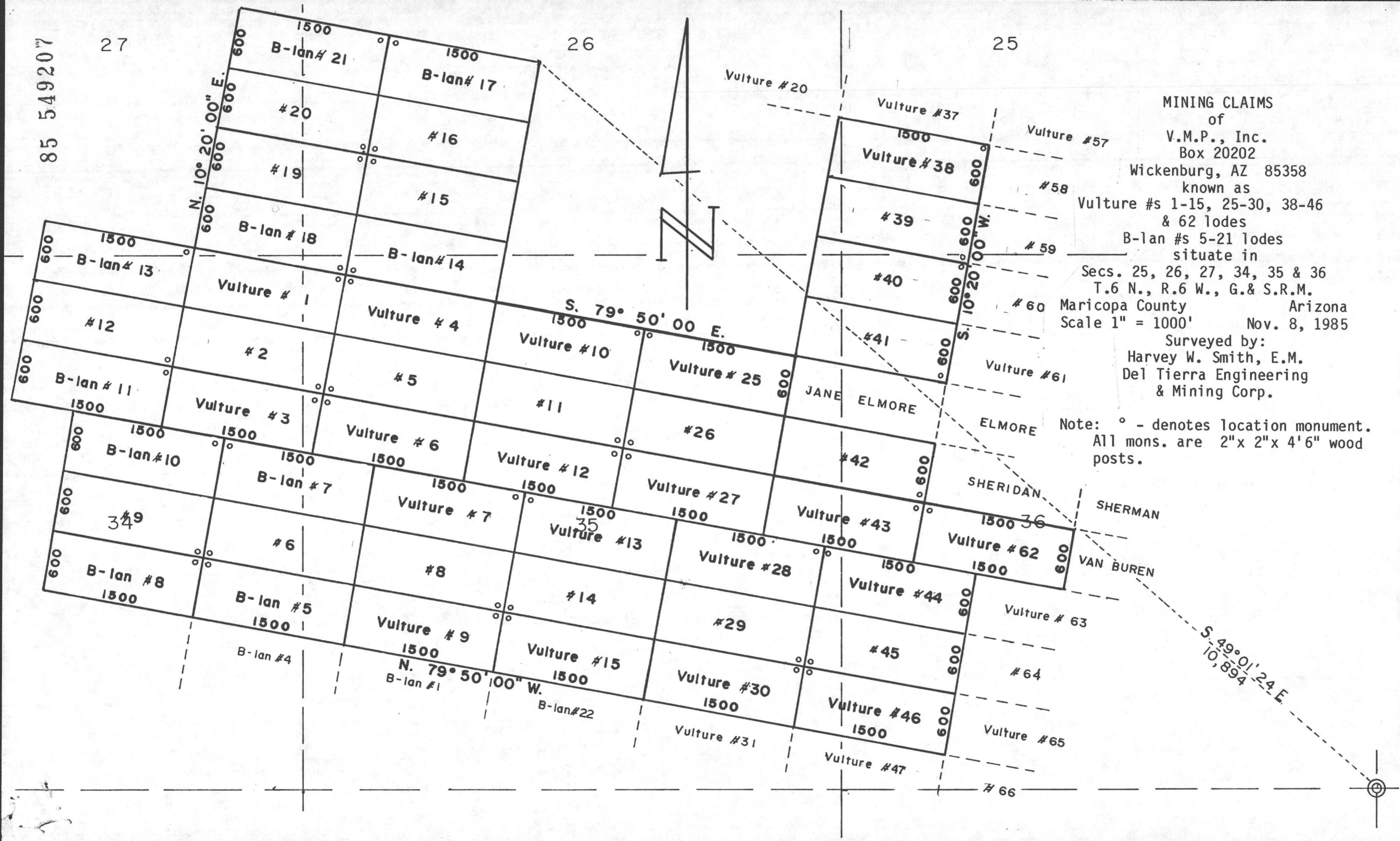
Ray L. Shew
Agent

85 549207

27

26

25



STATE OF ARIZONA)
) ss.

COUNTY OF MARICOPA)

Recorded at the request of:
Del Tierra Engineering & Mining Corp.
4310 N. Brown Ave., Ste. 3
Scottsdale, AZ 85251

RECORDED IN OFFICIAL RECORDS
OF MARICOPA COUNTY, ARIZONA
NOV 19 1985 -1 00
KEITH POLETIS, County Recorder
FEE 5.00 PGS 2 R.B.

MOD MC

AMENDED
NOTICE OF MINING LOCATION
LODE CLAIM

85 549208

NOTICE IS HEREBY GIVEN THAT V.M.P., Inc., hereby claims the land hereinafter described as a Lode Mining Claim, under and pursuant to the laws of the United States of America and the State of Arizona, having discovered a lode, vein or deposit of valuable minerals within the limits of this claim as hereinafter established.

THAT B - lan # 15 lode mining claim was located by V.M.P., Inc. on April 1, 1982, the Location Notice of which is recorded in Docket 15952, pages 628-629, Maricopa County Records.
B.L.M. Serial # A MC 167078.

THE NAME of the claim is B - lan # 15 lode, and the claim so located, is 1,500 feet in length and 600 feet along the surface in width, claiming 300 feet on each side of the centerline; the "location monument," at which a copy of this notice is posted, is adjacent to the N.W. corner of this claim on a separate 2" x 2" post. The general course of this claim is Northwest to Southeast.

THE UNDERSIGNED has distinctly marked the said location on the ground, so that its surface boundaries may be readily traced, by six substantial posts at least 2" x 2" x 4'6", one at each corner and one at each end center, each so marked or inscribed as to indicate the intended location.

SAID CLAIM is situated in the Vulture Mining District, Maricopa County, State of Arizona, and is more particularly described as follows:

BEGINNING at the Northeast corner monument, which is located North ~~South~~ 5963 ft. and ~~East~~ West 8440 ft. from the Section Corner of Sections 31, 36, 1 & 6, Tps. 5 & 6 North, Rs. 5 & 6 West, Gila & Salt River Meridian; thence,

300 feet S.10°20'W., to the East end center; thence
300 feet S.10°20'W., to the S.E. corner; thence
1,500 feet N.79°50'W., to the S.W. corner; thence
300 feet N.10°20'E., to the West end center; thence
300 feet N.10°20'E., to the N.W. corner; thence
1,500 feet S.79°50'E., to the point and place of beginning.

Said claim is located in the:

S.W. 1/4 of Sec. 26, Twp. 6 N., Range 6 W.
_____ 1/4 of Sec. _____, Twp. _____ N., Range _____ W.
_____ 1/4 of Sec. _____, Twp. _____ N., Range _____ W.
_____ 1/4 of Sec. _____, Twp. _____ N., Range _____ W.
Gila and Salt River Meridian.

THE PURPOSE of this amended notice is to more definitely describe the locality and boundaries of the claim and to correct any irregularities, errors or defects which may have existed or may exist in the original location of the record thereof, and is made without waiving any rights acquired under and by virtue of the original location. If the original location is, at the time of this amendment, ineffective for any reason, it is the intent of the owner that this amended notice be an original Notice of Location.

Dated and posted on the ground this 25th day of September, 1985.

LOCATOR:

V.M.P., Inc.
Box 20202
Wickenburg, AZ 85358

By:

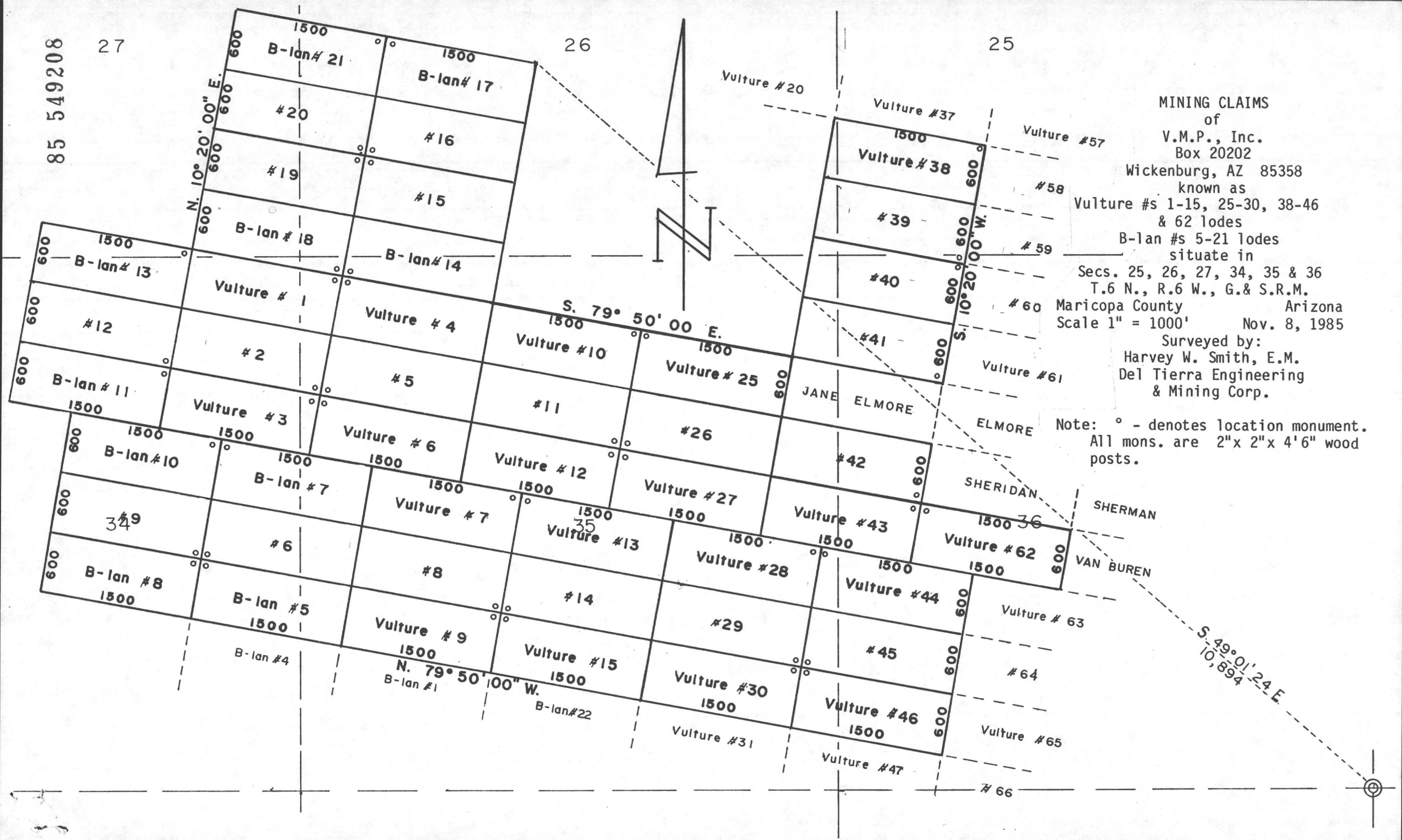
Gary L. Shew
Agent

85 549208

27

26

25



STATE OF ARIZONA)
) ss.

COUNTY OF MARICOPA)

Recorded at the request of:
Del Tierra Engineering & Mining Corp.
4310 N. Brown Ave., Ste. 3
Scottsdale, AZ 85251

RECORDED IN OFFICIAL RECORDS
OF MARICOPA COUNTY, ARIZONA
NOV 19 1985 -1 00

KEITH POLETIS, County Recorder

FEE 500 PGS 2 R.B.

AMENDED
NOTICE OF MINING LOCATION
LODE CLAIM

MOD MC

85 549209

NOTICE IS HEREBY GIVEN THAT V.M.P., Inc., hereby claims the land hereinafter described as a Lode Mining Claim, under and pursuant to the laws of the United States of America and the State of Arizona, having discovered a lode, vein or deposit of valuable minerals within the limits of this claim as hereinafter established.

THAT B - lan # 16 lode mining claim was located by V.M.P., Inc. on April 1, 1982, the Location Notice of which is recorded in Docket 15952, pages 630-631, Maricopa County Records.
B.L.M. Serial # A MC 167079.

THE NAME of the claim is B - lan # 16 lode, and the claim so located, is 1,500 feet in length and 600 feet along the surface in width, claiming 300 feet on each side of the centerline; the "location monument," at which a copy of this notice is posted, is adjacent to the S.W. corner of this claim on a separate 2" x 2" post. The general course of this claim is Northwest to Southeast.

THE UNDERSIGNED has distinctly marked the said location on the ground, so that its surface boundaries may be readily traced, by six substantial posts at least 2" x 2" x 4'6", one at each corner and one at each end center, each so marked or inscribed as to indicate the intended location.

SAID CLAIM is situated in the Vulture Mining District, Maricopa County, State of Arizona, and is more particularly described as follows:

BEGINNING at the Northeast corner monument, which is located North/~~South~~ 6554 ft. and ~~East~~ West 8332 ft. from the Section Corner of Sections 31, 36, 1 & 6, Tps. 5 & 6 North, Rs. 5 & 6 West, Gila & Salt River Meridian; thence,

300 feet S.10°20'W., to the East end center; thence
300 feet S.10°20'W., to the S.E. corner; thence
1,500 feet N.79°50'W., to the S.W. corner; thence
300 feet N.10°20'E., to the West end center; thence
300 feet N.10°20'E., to the N.W. corner; thence
1,500 feet S.79°50'E., to the point and place of beginning.

Said claim is located in the:

S.W. 1/4 of Sec. 26, Twp. 6 N., Range 6 W.
1/4 of Sec. , Twp. N., Range W.
1/4 of Sec. , Twp. N., Range W.
1/4 of Sec. , Twp. N., Range W.
Gila and Salt River Meridian.

THE PURPOSE of this amended notice is to more definitely describe the locality and boundaries of the claim and to correct any irregularities, errors or defects which may have existed or may exist in the original location of the record thereof, and is made without waiving any rights acquired under and by virtue of the original location. If the original location is, at the time of this amendment, ineffective for any reason, it is the intent of the owner that this amended notice be an original Notice of Location.

Dated and posted on the ground this 25th day of September, 1985.

LOCATOR:

V.M.P., Inc.
Box 20202
Wickenburg, AZ 85358

By:

Gary L. Shew
Agent

85 549209

27

26

25



MINING CLAIMS of

V.M.P., Inc.
Box 20202

Wickenburg, AZ 85358

known as

Vulture #s 1-15, 25-30, 38-46
& 62 lodes

B-lan #s 5-21 lodes
situate in

Secs. 25, 26, 27, 34, 35 & 36
T.6 N., R.6 W., G. & S.R.M.

Maricopa County Arizona
Scale 1" = 1000' Nov. 8, 1985

Surveyed by:

Harvey W. Smith, E.M.
Del Tierra Engineering
& Mining Corp.

Note: ° - denotes location monument.
All mons. are 2"x 2"x 4'6" wood
posts.

STATE OF ARIZONA)
) ss.

COUNTY OF MARICOPA)

Recorded at the request of:
Del Tierra Engineering & Mining Corp.
4310 N. Brown Ave., Ste. 3
Scottsdale, AZ 85251

RECORDED IN OFFICIAL RECORDS
OF MARICOPA COUNTY, ARIZONA

NOV 19 1985-1 00

KEITH POLETIS, County Recorder

FEE 500 PGS 2 R.B.

AMENDED
NOTICE OF MINING LOCATION
LODE CLAIM

MOD MC 85 549210

NOTICE IS HEREBY GIVEN THAT V.M.P., Inc., hereby claims the land hereinafter described as a Lode Mining Claim, under and pursuant to the laws of the United States of America and the State of Arizona, having discovered a lode, vein or deposit of valuable minerals within the limits of this claim as hereinafter established.

THAT B - lan # 17 lode mining claim was located by V.M.P., Inc. on April 1, 1982, the Location Notice of which is recorded in Docket 15952, pages 632-633, Maricopa County Records.
B.L.M. Serial # A MC 167080.

THE NAME of the claim is B - lan # 17 lode, and the claim so located, is 1,500 feet in length and 600 feet along the surface in width, claiming 300 feet on each side of the centerline; the "location monument," at which a copy of this notice is posted, is adjacent to the N.W. corner of this claim on a separate 2" x 2" post. The general course of this claim is Northwest to Southeast.

THE UNDERSIGNED has distinctly marked the said location on the ground, so that its surface boundaries may be readily traced, by six substantial posts at least 2" x 2" x 4'6", one at each corner and one at each end center, each so marked or inscribed as to indicate the intended location.

SAID CLAIM is situated in the Vulture Mining District, Maricopa County, State of Arizona, and is more particularly described as follows:

BEGINNING at the Northeast corner monument, which is located North 7144 ft. and West 8225 ft. from the Section Corner of Sections 31, 36, 1 & 6, Tps. 5 & 6 North, Rs. 5 & 6 West, Gila & Salt River Meridian; thence,

300 feet S.10°20'W., to the East end center; thence
300 feet S.10°20'W., to the S.E. corner; thence
1,500 feet N.79°50'W., to the S.W. corner; thence
300 feet N.10°20'E., to the West end center; thence
300 feet N.10°20'E., to the N.W. corner; thence
1,500 feet S.79°50'E., to the point and place of beginning.

Said claim is located in the:

S.W. 1/4 of Sec. 26, Twp. 6 N., Range 6 W.
1/4 of Sec. , Twp. N., Range W.
1/4 of Sec. , Twp. N., Range W.
1/4 of Sec. , Twp. N., Range W.
Gila and Salt River Meridian.

THE PURPOSE of this amended notice is to more definitely describe the locality and boundaries of the claim and to correct any irregularities, errors or defects which may have existed or may exist in the original location of the record thereof, and is made without waiving any rights acquired under and by virtue of the original location. If the original location is, at the time of this amendment, ineffective for any reason, it is the intent of the owner that this amended notice be an original Notice of Location.

Dated and posted on the ground this 25th day of September, 1985.

LOCATOR:

V.M.P., Inc.
Box 20202
Wickenburg, AZ 85358

By:

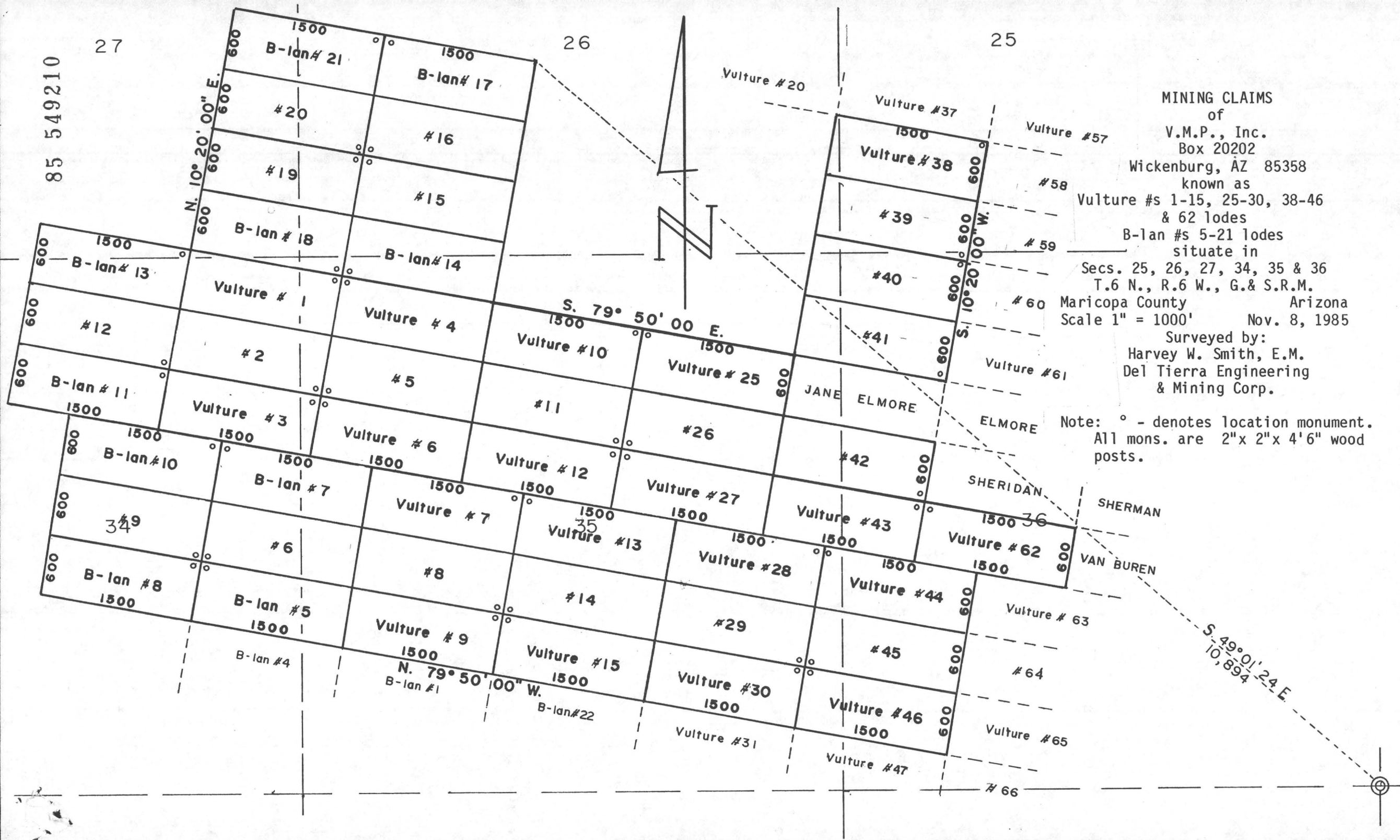
Gary L. Shaw
Agent

85 549210

27

26

25



STATE OF ARIZONA)
) ss.

COUNTY OF MARICOPA)

Recorded at the request of:
Del Tierra Engineering & Mining Corp.
4310 N. Brown Ave., Ste. 3
Scottsdale, AZ 85251

MOD MC

RECORDED IN OFFICIAL RECORDS
OF MARICOPA COUNTY, ARIZONA
NOV 19 1985 -1 00
KEITH POLETIS, County Recorder
FEE 500 PGS 2 R.B.

AMENDED
NOTICE OF MINING LOCATION
LODE CLAIM

85 549211

NOTICE IS HEREBY GIVEN THAT V.M.P., Inc., hereby claims the land hereinafter described as a Lode Mining Claim, under and pursuant to the laws of the United States of America and the State of Arizona, having discovered a lode, vein or deposit of valuable minerals within the limits of this claim as hereinafter established.

THAT B - lan # 18 lode mining claim was located by V.M.P., Inc. on April 1, 1982, the Location Notice of which is recorded in Docket 15952, pages 634-635, Maricopa County Records.
B.L.M. Serial # A MC 167081.

THE NAME of the claim is B - lan # 18 lode, and the claim so located, is 1,500 feet in length and 600 feet along the surface in width, claiming 300 feet on each side of the centerline; the "location monument," at which a copy of this notice is posted, is adjacent to the S.E. corner of this claim on a separate 2" x 2" post. The general course of this claim is Northwest to Southeast.

THE UNDERSIGNED has distinctly marked the said location on the ground, so that its surface boundaries may be readily traced, by six substantial posts at least 2" x 2" x 4'6", one at each corner and one at each end center, each so marked or inscribed as to indicate the intended location.

SAID CLAIM is situated in the Vulture Mining District, Maricopa County, State of Arizona, and is more particularly described as follows:

BEGINNING at the Northeast corner monument, which is located North ~~5638~~ 5638 ft. and ~~10025~~ 10025 ft. from the Section Corner of Sections 31, 36, 1 & 6, Tps. 5 & 6 North, Rs. 5 & 6 West, Gila & Salt River Meridian; thence,

300 feet S.10°20'W., to the East end center; thence
300 feet S.10°20'W., to the S.E. corner; thence
1,500 feet N.79°50'W., to the S.W. corner; thence
300 feet N.10°20'E., to the West end center; thence
300 feet N.10°20'E., to the N.W. corner; thence
1,500 feet S.79°50'E., to the point and place of beginning.

Said claim is located in the:

S.W. 1/4 of Sec. 26, Twp. 6 N., Range 6 W.
S.E. 1/4 of Sec. 27, Twp. 6 N., Range 6 W.
N.E. 1/4 of Sec. 34, Twp. 6 N., Range 6 W.
N.W. 1/4 of Sec. 35, Twp. 6 N., Range 6 W.
Gila and Salt River Meridian.

THE PURPOSE of this amended notice is to more definitely describe the locality and boundaries of the claim and to correct any irregularities, errors or defects which may have existed or may exist in the original location of the record thereof, and is made without waiving any rights acquired under and by virtue of the original location. If the original location is, at the time of this amendment, ineffective for any reason, it is the intent of the owner that this amended notice be an original Notice of Location.

Dated and posted on the ground this 25th day of September, 1985.

LOCATOR: V.M.P., Inc.
Box 20202
Wickenburg, AZ 85358

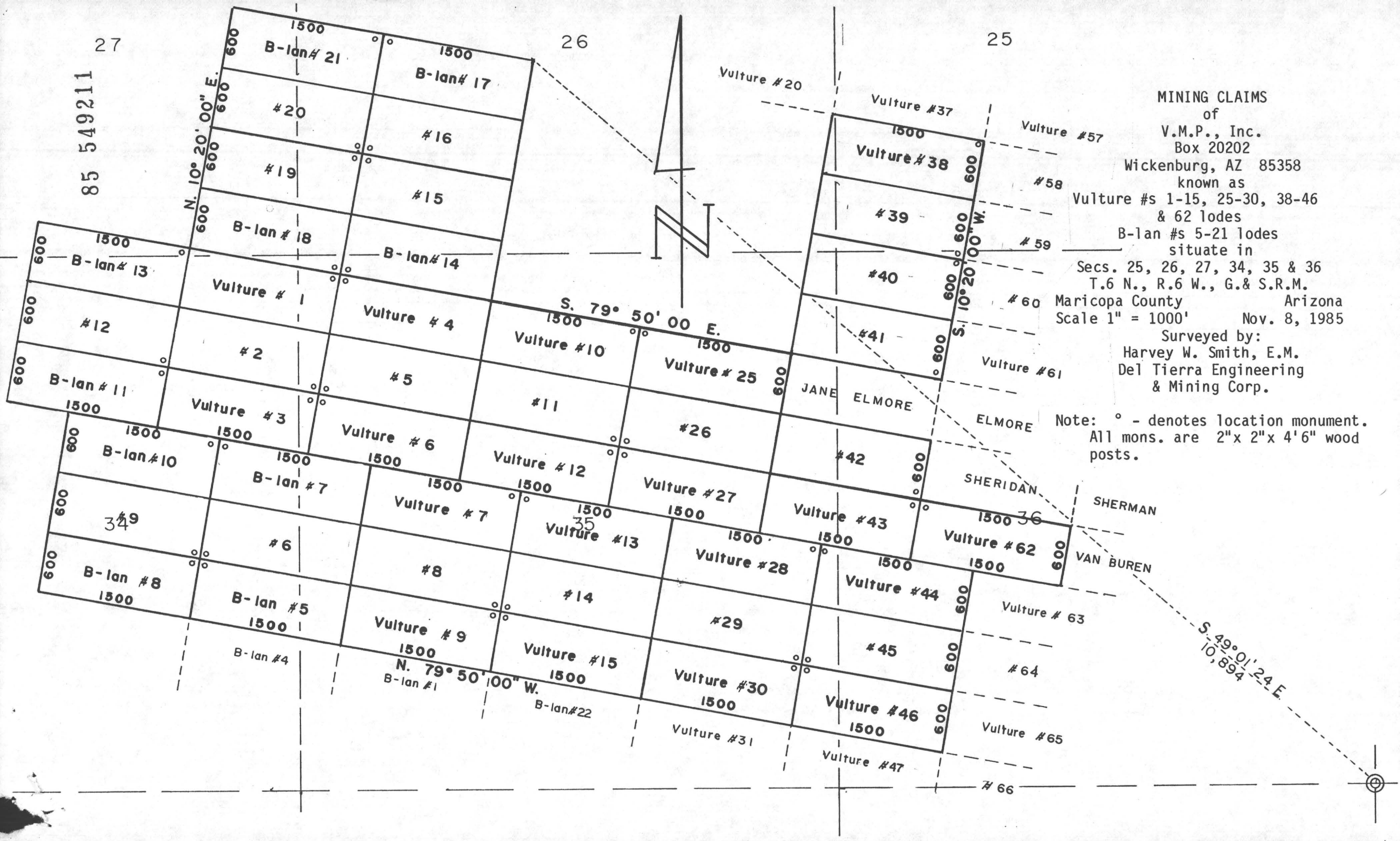
By: Gary L. Shaw
Agent

85 549211

27

26

25



MINING CLAIMS
of

V.M.P., Inc.
Box 20202

Wickenburg, AZ 85358
known as

Vulture #s 1-15, 25-30, 38-46
& 62 lodes

B-lan #s 5-21 lodes
situate in

Secs. 25, 26, 27, 34, 35 & 36
T.6 N., R.6 W., G. & S.R.M.

Maricopa County Arizona
Scale 1" = 1000' Nov. 8, 1985


Surveyed by:
Harvey W. Smith, E.M.
Del Tierra Engineering
& Mining Corp.

Note: ° - denotes location monument.
All mons. are 2"x 2"x 4'6" wood
posts.

STATE OF ARIZONA)
) ss.

COUNTY OF MARICOPA)

Recorded at the request of:
Del Tierra Engineering & Mining Corp.
4310 N. Brown Ave., Ste. 3
Scottsdale, AZ 85251



AMENDED
NOTICE OF MINING LOCATION
LODE CLAIM

MOD MC 85 549212

NOTICE IS HEREBY GIVEN THAT V.M.P., Inc., hereby claims the land hereinafter described as a Lode Mining Claim, under and pursuant to the laws of the United States of America and the State of Arizona, having discovered a lode, vein or deposit of valuable minerals within the limits of this claim as hereinafter established.

THAT B - lan # 19 lode mining claim was located by V.M.P., Inc. on April 1, 1982, the Location Notice of which is recorded in Docket 15952, pages 636-637, Maricopa County Records.
B.L.M. Serial # A MC 167082.

THE NAME of the claim is B - lan # 19 lode, and the claim so located, is 1,500 feet in length and 600 feet along the surface in width, claiming 300 feet on each side of the centerline; the "location monument," at which a copy of this notice is posted, is adjacent to the N.E. corner of this claim on a separate 2" x 2" post. The general course of this claim is Northwest to Southeast.

THE UNDERSIGNED has distinctly marked the said location on the ground, so that its surface boundaries may be readily traced, by six substantial posts at least 2" x 2" x 4'6", one at each corner and one at each end center, each so marked or inscribed as to indicate the intended location.

SAID CLAIM is situated in the Vulture Mining District, Maricopa County, State of Arizona, and is more particularly described as follows:

BEGINNING at the Northeast corner monument, which is located North ~~6228~~ 6228 ft. and ~~9917~~ 9917 ft. from the Section Corner of Sections 31, 36, 1 & 6, Tps. 5 & 6 North, Rs. 5 & 6 West, Gila & Salt River Meridian; thence,

300 feet S.10°20'W., to the East end center; thence
300 feet S.10°20'W., to the S.E. corner; thence
1,500 feet N.79°50'W., to the S.W. corner; thence
300 feet N.10°20'E., to the West end center; thence
300 feet N.10°20'E., to the N.W. corner; thence
1,500 feet S.79°50'E., to the point and place of beginning.

Said claim is located in the:

S.W. 1/4 of Sec. 26, Twp. 6 N., Range 6 W.
S.E. 1/4 of Sec. 27, Twp. 6 N., Range 6 W.
1/4 of Sec. , Twp. N., Range W.
1/4 of Sec. , Twp. N., Range W.
Gila and Salt River Meridian.

THE PURPOSE of this amended notice is to more definitely describe the locality and boundaries of the claim and to correct any irregularities, errors or defects which may have existed or may exist in the original location of the record thereof, and is made without waiving any rights acquired under and by virtue of the original location. If the original location is, at the time of this amendment, ineffective for any reason, it is the intent of the owner that this amended notice be an original Notice of Location.

Dated and posted on the ground this 25th day of September, 1985.

LOCATOR: V.M.P., Inc.
Box 20202
Wickenburg, AZ 85358

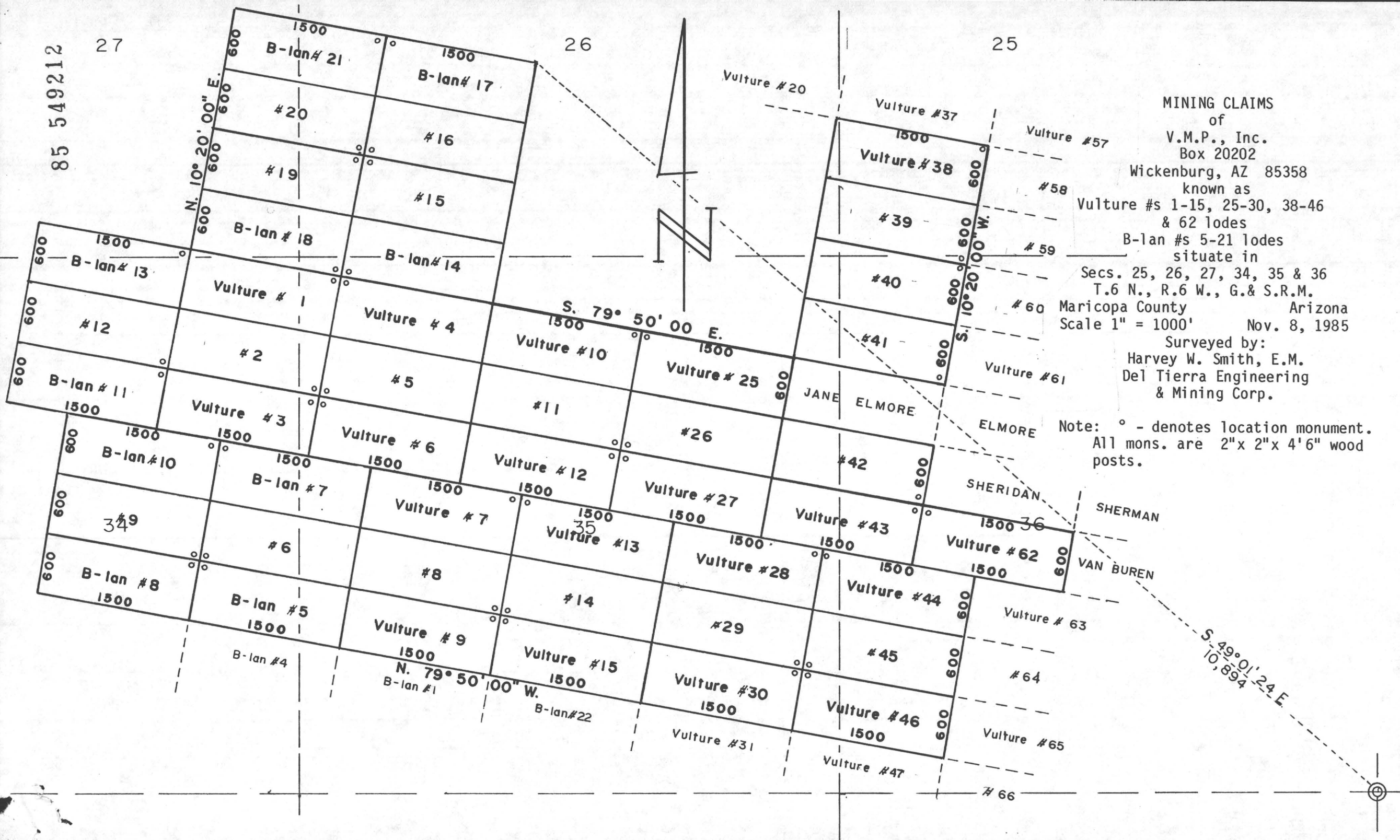
By: Gary L. Shaw
Agent

85 549212

27

26

25



STATE OF ARIZONA)
) ss.

COUNTY OF MARICOPA)

Recorded at the request of:
Del Tierra Engineering & Mining Corp.
4310 N. Brown Ave., Ste. 3
Scottsdale, AZ 85251

RECORDED IN OFFICIAL RECORDS OF MARICOPA COUNTY, ARIZONA NOV 19 1985 -1 00 KEITH POLETIS, County Recorder FEE 500 PGS 2 R.B.
--

MOD MC

AMENDED
NOTICE OF MINING LOCATION
LODE CLAIM

85 549213

NOTICE IS HEREBY GIVEN THAT V.M.P., Inc., hereby claims the land hereinafter described as a Lode Mining Claim, under and pursuant to the laws of the United States of America and the State of Arizona, having discovered a lode, vein or deposit of valuable minerals within the limits of this claim as hereinafter established.

THAT B - lan # 20 lode mining claim was located by V.M.P., Inc. on April 1, 1982, the Location Notice of which is recorded in Docket 15952, pages 638-639, Maricopa County Records.
B.L.M. Serial # A MC 167083.

THE NAME of the claim is B - lan # 20 lode, and the claim so located, is 1,500 feet in length and 600 feet along the surface in width, claiming 300 feet on each side of the centerline; the "location monument," at which a copy of this notice is posted, is adjacent to the S.E. corner of this claim on a separate 2" x 2" post. The general course of this claim is Northwest to Southeast.

THE UNDERSIGNED has distinctly marked the said location on the ground, so that its surface boundaries may be readily traced, by six substantial posts at least 2" x 2" x 4'6", one at each corner and one at each end center, each so marked or inscribed as to indicate the intended location.

SAID CLAIM is situated in the Vulture Mining District, Maricopa County, State of Arizona, and is more particularly described as follows:

BEGINNING at the Northeast corner monument, which is located North 6819 ft. and West 9809 ft. from the Section Corner of Sections 31, 36, 1 & 6, Tps. 5 & 6 North, Rs. 5 & 6 West, Gila & Salt River Meridian; thence,

300 feet S.10°20'W., to the East end center; thence
300 feet S.10°20'W., to the S.E. corner; thence
1,500 feet N.79°50'W., to the S.W. corner; thence
300 feet N.10°20'E., to the West end center; thence
300 feet N.10°20'E., to the N.W. corner; thence
1,500 feet S.79°50'E., to the point and place of beginning.

Said claim is located in the:

<u>S.W.</u>	1/4 of Sec. <u>26</u>	Twp. <u>6</u>	N., Range <u>6</u> W.
<u>S.E.</u>	1/4 of Sec. <u>27</u>	Twp. <u>6</u>	N., Range <u>6</u> W.
_____	1/4 of Sec. _____	Twp. _____	N., Range _____ W.
_____	1/4 of Sec. _____	Twp. _____	N., Range _____ W.

Gila and Salt River Meridian.

THE PURPOSE of this amended notice is to more definitely describe the locality and boundaries of the claim and to correct any irregularities, errors or defects which may have existed or may exist in the original location of the record thereof, and is made without waiving any rights acquired under and by virtue of the original location. If the original location is, at the time of this amendment, ineffective for any reason, it is the intent of the owner that this amended notice be an original Notice of Location.

Dated and posted on the ground this 25th day of September, 1985.

LOCATOR:

V.M.P., Inc.
Box 20202
Wickenburg, AZ 85358

By:

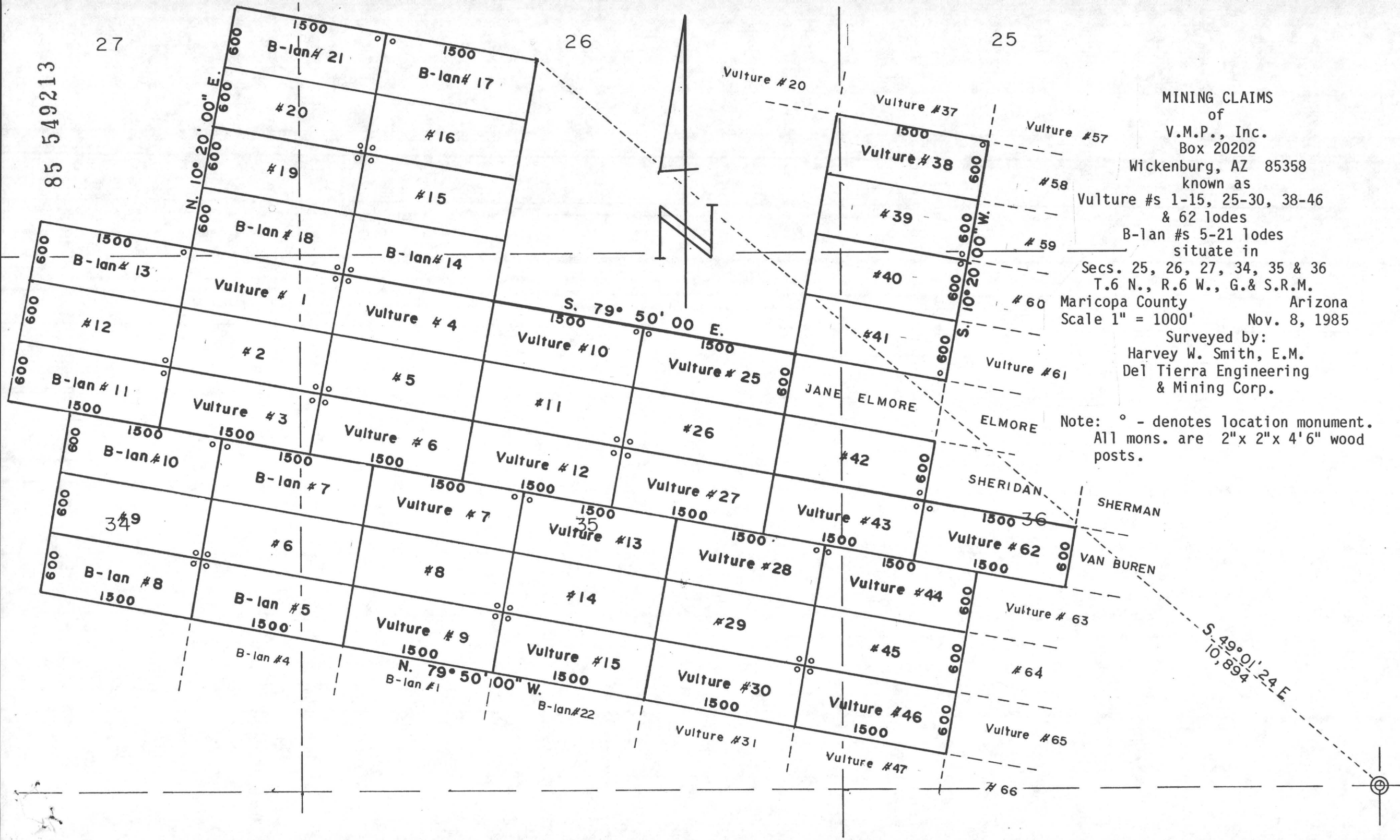
Gary L. Shew
Agent

85 549213

27

26

25



MINING CLAIMS of

V.M.P., Inc.
Box 20202

Wickenburg, AZ 85358

known as

Vulture #s 1-15, 25-30, 38-46
& 62 lodes

B-lan #s 5-21 lodes
situate in

Secs. 25, 26, 27, 34, 35 & 36

T.6 N., R.6 W., G. & S.R.M.

Maricopa County Arizona

Scale 1" = 1000' Nov. 8, 1985

Surveyed by:

Harvey W. Smith, E.M.

Del Tierra Engineering
& Mining Corp.

Note: ° - denotes location monument.
All mons. are 2"x 2"x 4'6" wood
posts.

STATE OF ARIZONA)

ss.

COUNTY OF MARICOPA)

Recorded at the request of:

Del Tierra Engineering & Mining Corp.

4310 N. Brown Ave., Ste. 3

Scottsdale, AZ 85251

RECORDED IN OFFICIAL RECORDS
OF MARICOPA COUNTY, ARIZONA

NOV 19 1985-1 00

KEITH POLETIS, County Recorder

FEE 500 PGS 2 R.B.

MOD MC

AMENDED
NOTICE OF MINING LOCATION
LODE CLAIM

85 549214

NOTICE IS HEREBY GIVEN THAT V.M.P., Inc., hereby claims the land hereinafter described as a Lode Mining Claim, under and pursuant to the laws of the United States of America and the State of Arizona, having discovered a lode, vein or deposit of valuable minerals within the limits of this claim as hereinafter established.

THAT B - lan # 21 lode mining claim was located by V.M.P., Inc. on April 1, 1982, the Location Notice of which is recorded in Docket 15952, pages 640-641, Maricopa County Records.
B.L.M. Serial # A MC 167084.

THE NAME of the claim is B - lan # 21 lode, and the claim so located, is 1,500 feet in length and 600 feet along the surface in width, claiming 300 feet on each side of the centerline; the "location monument," at which a copy of this notice is posted, is adjacent to the N.E. corner of this claim on a separate 2" x 2" post. The general course of this claim is Northwest to Southeast.

THE UNDERSIGNED has distinctly marked the said location on the ground, so that its surface boundaries may be readily traced, by six substantial posts at least 2" x 2" x 4'6", one at each corner and one at each end center, each so marked or inscribed as to indicate the intended location.

SAID CLAIM is situated in the Vulture Mining District, Maricopa County, State of Arizona, and is more particularly described as follows:

BEGINNING at the Northeast corner monument, which is located North 7409 ft. and West 9702 ft. from the Section Corner of Sections 31, 36, 1 & 6, Tps. 5 & 6 North, Rs. 5 & 6 West, Gila & Salt River Meridian; thence,

300 feet S.10°20'W., to the East end center; thence
300 feet S.10°20'W., to the S.E. corner; thence
1,500 feet N.79°50'W., to the S.W. corner; thence
300 feet N.10°20'E., to the West end center; thence
300 feet N.10°20'E., to the N.W. corner; thence
1,500 feet S.79°50'E., to the point and place of beginning.

Said claim is located in the:

S.W. 1/4 of Sec. 26, Twp. 6 N., Range 6 W.
S.E. 1/4 of Sec. 27, Twp. 6 N., Range 6 W.
1/4 of Sec. , Twp. N., Range W.
1/4 of Sec. , Twp. N., Range W.
Gila and Salt River Meridian.

THE PURPOSE of this amended notice is to more definitely describe the locality and boundaries of the claim and to correct any irregularities, errors or defects which may have existed or may exist in the original location of the record thereof, and is made without waiving any rights acquired under and by virtue of the original location. If the original location is, at the time of this amendment, ineffective for any reason, it is the intent of the owner that this amended notice be an original Notice of Location.

Dated and posted on the ground this 25th day of September, 1985.

LOCATOR:

V.M.P., Inc.

Box 20202

Wickenburg, AZ 85358

By:

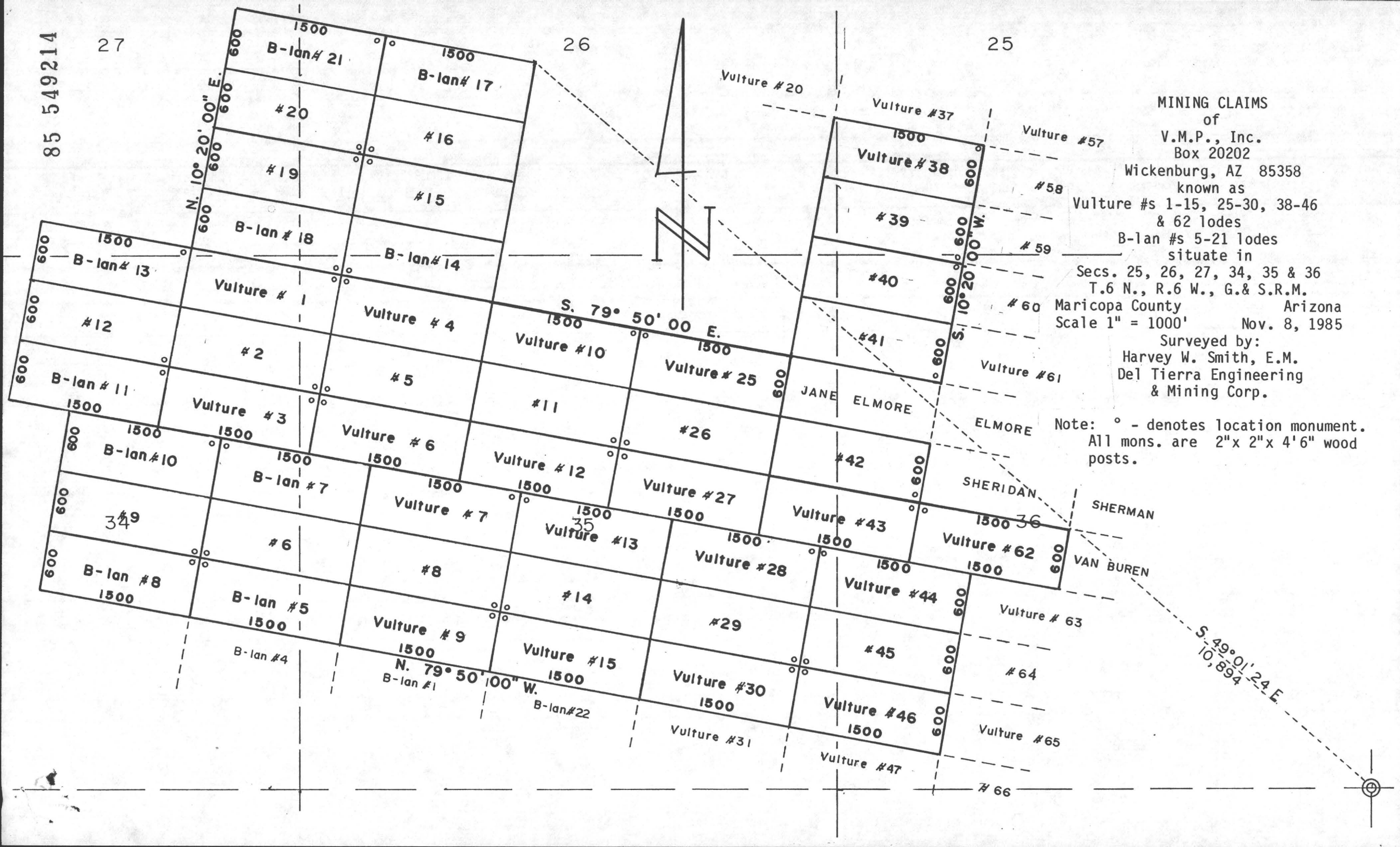
Gary L. Sher
Agent

85 549214

27

26

25



MINING CLAIMS
of

V.M.P., Inc.
Box 20202

Wickenburg, AZ 85358

known as

Vulture #s 1-15, 25-30, 38-46
& 62 lodes

B-lan #s 5-21 lodes
situate in

Secs. 25, 26, 27, 34, 35 & 36
T.6 N., R.6 W., G.& S.R.M.

Maricopa County

Arizona

Scale 1" = 1000'

Nov. 8, 1985

Surveyed by:

Harvey W. Smith, E.M.

Del Tierra Engineering

& Mining Corp.

Note: ° - denotes location monument.
All mons. are 2"x 2"x 4'6" wood posts.

STATE OF ARIZONA)

ss.

COUNTY OF MARICOPA)

Recorded at the request of:

Del Tierra Engineering & Mining Corp.

4310 N. Brown Ave., Ste. 3

Scottsdale, AZ 85251

MOD MC

RECORDED IN OFFICIAL RECORDS
OF MARICOPA COUNTY, ARIZONA

NOV 19 1985-1 00

KEITH POLETIS, County Recorder

FEE 500 PGS 2 R.B.

AMENDED
NOTICE OF MINING LOCATION
LODE CLAIM

85 549215

NOTICE IS HEREBY GIVEN THAT V.M.P., Inc., hereby claims the land hereinafter described as a Lode Mining Claim, under and pursuant to the laws of the United States of America and the State of Arizona, having discovered a lode, vein or deposit of valuable minerals within the limits of this claim as hereinafter established.

THAT B - lan # 22 lode mining claim was located by V.M.P., Inc. on May 12, 1982, the Location Notice of which is recorded in Docket 15952, pages 516-517, Maricopa County Records. B.L.M. Serial # A MC 170741. 16260

THE NAME of the claim is B - lan # 22 lode, and the claim so located, is 1,500 feet in length and 600 feet along the surface in width, claiming 300 feet on each side of the centerline; the "location monument," at which a copy of this notice is posted, is adjacent to the S.W. corner of this claim on a separate 2" x 2" post. The general course of this claim is Northwest to Southeast.

THE UNDERSIGNED has distinctly marked the said location on the ground, so that its surface boundaries may be readily traced, by six substantial posts at least 2" x 2" x 4'6", one at each corner and one at each end center, each so marked or inscribed as to indicate the intended location.

SAID CLAIM is situated in the Vulture Mining District, Maricopa County, State of Arizona, and is more particularly described as follows:

BEGINNING at the Northeast corner monument, which is located North 870 ft. and West 7234 ft. from the Section Corner of Sections 31, 36, 1 & 6, Tps. 5 & 6 North, Rs. 5 & 6 West, Gila & Salt River Meridian; thence,

300 feet S.10°20'W., to the East end center; thence
300 feet S.10°20'W., to the S.E. corner; thence
1,500 feet N.79°50'W., to the S.W. corner; thence
300 feet N.10°20'E., to the West end center; thence
300 feet N.10°20'E., to the N.W. corner; thence
1,500 feet S.79°50'E., to the point and place of beginning.

Said claim is located in the:

S.E. 1/4 of Sec. 35, Twp. 6 N., Range 6 W.
S.W. 1/4 of Sec. 35, Twp. 6 N., Range 6 W.
1/4 of Sec. , Twp. N., Range W.
1/4 of Sec. , Twp. N., Range W.
Gila and Salt River Meridian.

THE PURPOSE of this amended notice is to more definitely describe the locality and boundaries of the claim and to correct any irregularities, errors or defects which may have existed or may exist in the original location of the record thereof, and is made without waiving any rights acquired under and by virtue of the original location. If the original location is, at the time of this amendment, ineffective for any reason, it is the intent of the owner that this amended notice be an original Notice of Location.

Dated and posted on the ground this 25th day of September, 1985.

LOCATOR:

V.M.P., Inc.

Box 20202

Wickenburg, AZ 85358

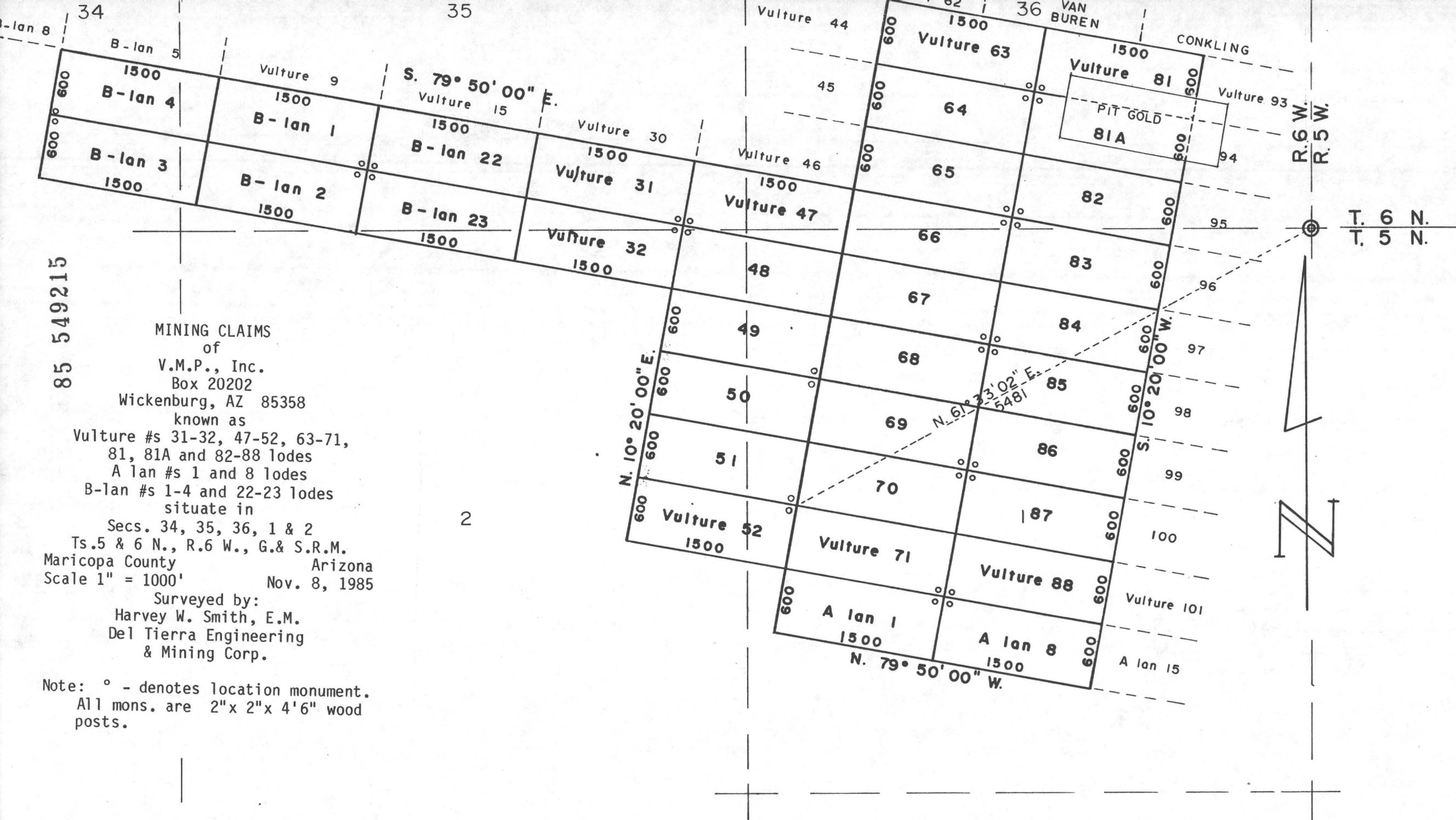
By:

Gary L. Shew
Agent

85 549215

MINING CLAIMS
of
V.M.P., Inc.
Box 20202
Wickenburg, AZ 85358
known as
Vulture #s 31-32, 47-52, 63-71,
81, 81A and 82-88 lodes
A-lan #s 1 and 8 lodes
B-lan #s 1-4 and 22-23 lodes
situate in
Secs. 34, 35, 36, 1 & 2
Ts.5 & 6 N., R.6 W., G.& S.R.M.
Maricopa County Arizona
Scale 1" = 1000' Nov. 8, 1985
Surveyed by:
Harvey W. Smith, E.M.
Del Tierra Engineering
& Mining Corp.

Note: ° - denotes location monument.
All mons. are 2"x 2"x 4'6" wood posts.




STATE OF ARIZONA)

ss.

COUNTY OF MARICOPA)

Recorded at the request of:
Del Tierra Engineering & Mining Corp.
4310 N. Brown Ave., Ste. 3
Scottsdale, AZ 85251



MOD MC

AMENDED
NOTICE OF MINING LOCATION
LODE CLAIM

85 549216

NOTICE IS HEREBY GIVEN THAT V.M.P., Inc., hereby claims the land hereinafter described as a Lode Mining Claim, under and pursuant to the laws of the United States of America and the State of Arizona, having discovered a lode, vein or deposit of valuable minerals within the limits of this claim as hereinafter established.

THAT B - lan # 23 lode mining claim was located by V.M.P., Inc. on May 12, 1982, the Location Notice of which is recorded in Docket 15952, pages 514-515, Maricopa County Records. 16260
B.L.M. Serial # A MC 170742.

THE NAME of the claim is B - lan # 23 lode, and the claim so located, is 1,500 feet in length and 600 feet along the surface in width, claiming 300 feet on each side of the centerline; the "location monument," at which a copy of this notice is posted, is adjacent to the N.W. corner of this claim on a separate 2" x 2" post. The general course of this claim is Northwest to Southeast.

THE UNDERSIGNED has distinctly marked the said location on the ground, so that its surface boundaries may be readily traced, by six substantial posts at least 2" x 2" x 4'6", one at each corner and one at each end center, each so marked or inscribed as to indicate the intended location.

SAID CLAIM is situated in the Vulture Mining District, Maricopa County, State of Arizona, and is more particularly described as follows:

BEGINNING at the Northeast corner monument, which is located North 280 ft. and West 7341 ft. from the Section Corner of Sections 31, 36, 1 & 6, Tps. 5 & 6 North, Rs. 5 & 6 West, Gila & Salt River Meridian; thence,

300 feet S.10°20'W., to the East end center; thence
300 feet S.10°20'W., to the S.E. corner; thence
1,500 feet N.79°50'W., to the S.W. corner; thence
300 feet N.10°20'E., to the West end center; thence
300 feet N.10°20'E., to the N.W. corner; thence
1,500 feet S.79°50'E., to the point and place of beginning.

Said claim is located in the:

N.W. 1/4 of Sec. 2, Twp. 5 N., Range 6 W.
N.E. 1/4 of Sec. 2, Twp. 5 N., Range 6 W.
S.E. 1/4 of Sec. 35, Twp. 6 N., Range 6 W.
S.W. 1/4 of Sec. 35, Twp. 6 N., Range 6 W.
Gila and Salt River Meridian.

THE PURPOSE of this amended notice is to more definitely describe the locality and boundaries of the claim and to correct any irregularities, errors or defects which may have existed or may exist in the original location of the record thereof, and is made without waiving any rights acquired under and by virtue of the original location. If the original location is, at the time of this amendment, ineffective for any reason, it is the intent of the owner that this amended notice be an original Notice of Location.

Dated and posted on the ground this 25th day of September, 1985.

LOCATOR:

V.M.P., Inc.
Box 20202
Wickenburg, AZ 85358

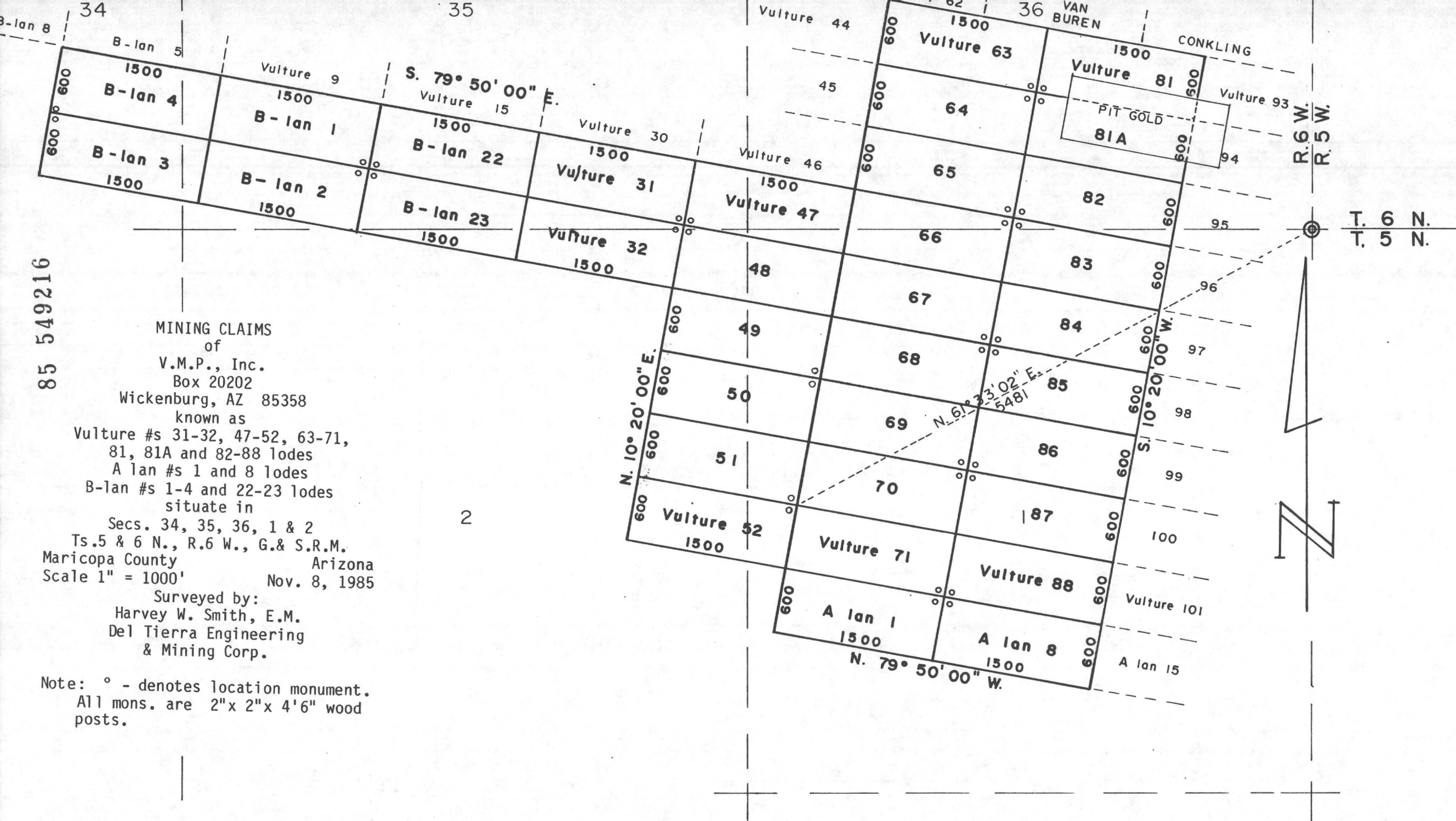
By:

Gary L. Shew
Agent

85 549216

MINING CLAIMS
of
V.M.P., Inc.
Box 20202
Wickenburg, AZ 85358
known as
Vulture #s 31-32, 47-52, 63-71,
81, 81A and 82-88 lodes
A-lan #s 1 and 8 lodes
B-lan #s 1-4 and 22-23 lodes
situate in
Secs. 34, 35, 36, 1 & 2
Ts.5 & 6 N., R.6 W., G.& S.R.M.
Maricopa County Arizona
Scale 1" = 1000' Nov. 8, 1985
Surveyed by:
Harvey W. Smith, E.M.
Del Tierra Engineering
& Mining Corp.

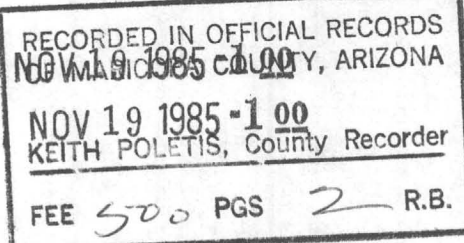
Note: ° - denotes location monument.
All mons. are 2"x 2"x 4'6" wood posts.



STATE OF ARIZONA)
) ss.

COUNTY OF MARICOPA)

Recorded at the request of:
Del Tierra Engineering & Mining Corp.
4310 N. Brown Ave., Ste. 3
Scottsdale, AZ 85251



MOD MC

AMENDED
NOTICE OF MINING LOCATION
LODE CLAIM

85 549188

NOTICE IS HEREBY GIVEN THAT V.M.P., Inc., hereby claims the land hereinafter described as a Lode Mining Claim, under and pursuant to the laws of the United States of America and the State of Arizona, having discovered a lode, vein or deposit of valuable minerals within the limits of this claim as hereinafter established.

THAT A lan # 1 lode mining claim was located by V.M.P., Inc. on March 24, 1982, the Location Notice of which is recorded in Docket 15952, pages 451-452, Maricopa County Records.
B.L.M. Serial # A MC 167034.

THE NAME of the claim is A lan # 1 lode, and the claim so located, is 1,500 feet in length and 600 feet along the surface in width, claiming 300 feet on each side of the centerline; the "location monument," at which a copy of this notice is posted, is adjacent to the N.E. corner of this claim on a separate 2" x 2" post. The general course of this claim is Northwest to Southeast.

THE UNDERSIGNED has distinctly marked the said location on the ground, so that its surface boundaries may be readily traced, by six substantial posts at least 2" x 2" x 4'6", one at each corner and one at each end center, each so marked or inscribed as to indicate the intended location.

SAID CLAIM is situated in the Vulture Mining District, Maricopa County, State of Arizona, and is more particularly described as follows:

BEGINNING at the Northeast corner monument, which is located South 3466 ft. and ~~East~~/West 3451 ft. from the Section Corner of Sections 31, 36, 1 & 6, Tps. 5 & 6 North, Rs. 5 & 6 West, Gila & Salt River Meridian; thence,

300 feet S.10°20'W., to the East end center; thence
300 feet S.10°20'W., to the S.E. corner; thence
1,500 feet N.79°50'W., to the S.W. corner; thence
300 feet N.10°20'E., to the West end center; thence
300 feet N.10°20'E., to the N.W. corner; thence
1,500 feet S.79°50'E., to the point and place of beginning.

Said claim is located in the:

S.W. 1/4 of Sec. 1, Twp. 5 N., Range 6 W.
1/4 of Sec. , Twp. N., Range W.
1/4 of Sec. , Twp. N., Range W.
1/4 of Sec. , Twp. N., Range W.
Gila and Salt River Meridian.

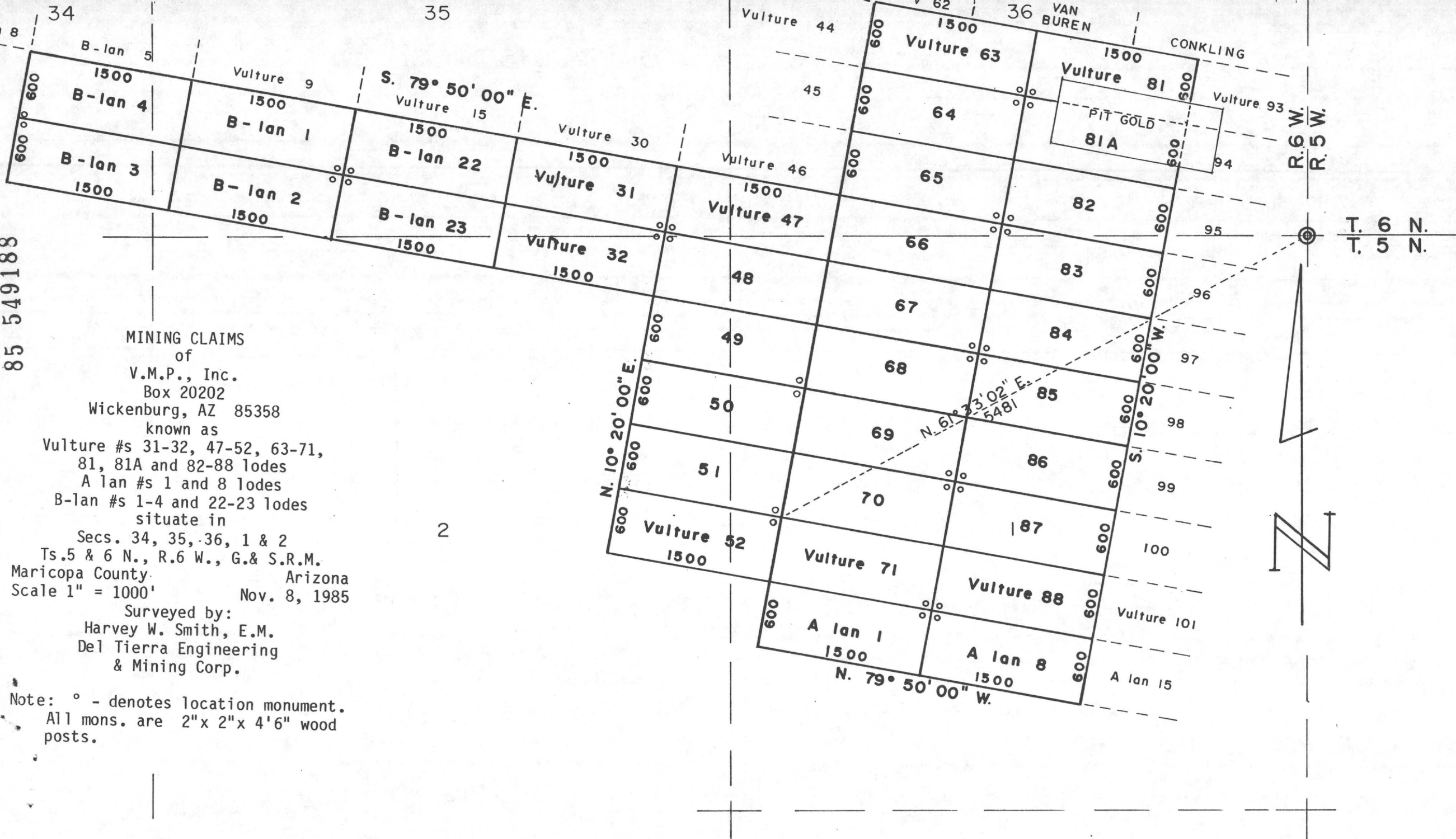
THE PURPOSE of this amended notice is to more definitely describe the locality and boundaries of the claim and to correct any irregularities, errors or defects which may have existed or may exist in the original location of the record thereof, and is made without waiving any rights acquired under and by virtue of the original location. If the original location is, at the time of this amendment, ineffective for any reason, it is the intent of the owner that this amended notice be an original Notice of Location.

Dated and posted on the ground this 24th day of September, 1985.

LOCATOR: V.M.P., Inc.
Box 20202
Wickenburg, AZ 85358

By: Eary L. Shew
Agent

85 549188



STATE OF ARIZONA)
) ss.

COUNTY OF MARICOPA)

Recorded at the request of:
Del Tierra Engineering & Mining Corp.
4310 N. Brown Ave., Ste. 3
Scottsdale, AZ 85251

RECORDED IN OFFICIAL RECORDS
OF MARICOPA COUNTY, ARIZONA

NOV 19 1985-1 00

KEITH POLETIS, County Recorder

FEE 500 PGS 2 R.B.

MOD MC

AMENDED
NOTICE OF MINING LOCATION
LODE CLAIM

85 549189

NOTICE IS HEREBY GIVEN THAT V.M.P., Inc., hereby claims the land hereinafter described as a Lode Mining Claim, under and pursuant to the laws of the United States of America and the State of Arizona, having discovered a lode, vein or deposit of valuable minerals within the limits of this claim as hereinafter established.

THAT A lan # 8 lode mining claim was located by V.M.P., Inc. on March 24, 1982, the Location Notice of which is recorded in Docket 15952, pages 461-462, Maricopa County Records.
B.L.M. Serial # A MC 167039.

THE NAME of the claim is A lan # 8 lode, and the claim so located, is 1,500 feet in length and 600 feet along the surface in width, claiming 300 feet on each side of the centerline; the "location monument," at which a copy of this notice is posted, is adjacent to the N.W. corner of this claim on a separate 2" x 2" post. The general course of this claim is Northwest to Southeast.

THE UNDERSIGNED has distinctly marked the said location on the ground, so that its surface boundaries may be readily traced, by six substantial posts at least 2" x 2" x 4'6", one at each corner and one at each end center, each so marked or inscribed as to indicate the intended location.

SAID CLAIM is situated in the Vulture Mining District, Maricopa County, State of Arizona, and is more particularly described as follows:

BEGINNING at the Northeast corner monument, which is located South 3731 ft. and East/West 1974 ft. from the Section Corner of Sections 31, 36, 1 & 6, Tps. 5 & 6 North, Rs. 5 & 6 West, Gila & Salt River Meridian; thence,

300 feet S.10°20'W., to the East end center; thence
300 feet S.10°20'W., to the S.E. corner; thence
1,500 feet N.79°50'W., to the S.W. corner; thence
300 feet N.10°20'E., to the West end center; thence
300 feet N.10°20'E., to the N.W. corner; thence
1,500 feet S.79°50'E., to the point and place of beginning.

Said claim is located in the:

S.W. 1/4 of Sec. 1, Twp. 5 N., Range 6 W.
S.E. 1/4 of Sec. 1, Twp. 5 N., Range 6 W.
----- 1/4 of Sec. -----, Twp. ----- N., Range ----- W.
----- 1/4 of Sec. -----, Twp. ----- N., Range ----- W.
Gila and Salt River Meridian.

THE PURPOSE of this amended notice is to more definitely describe the locality and boundaries of the claim and to correct any irregularities, errors or defects which may have existed or may exist in the original location of the record thereof, and is made without waiving any rights acquired under and by virtue of the original location. If the original location is, at the time of this amendment, ineffective for any reason, it is the intent of the owner that this amended notice be an original Notice of Location.

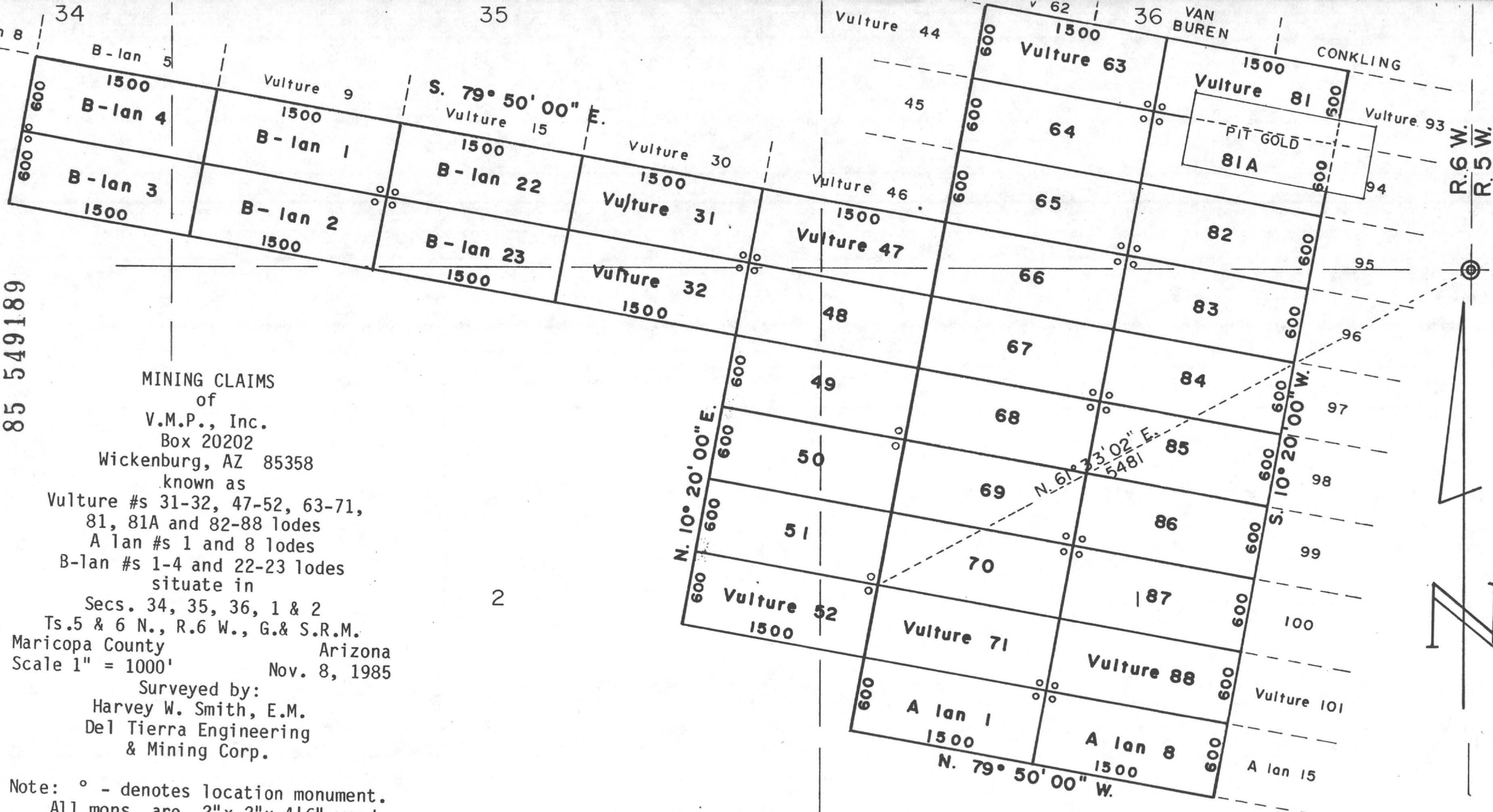
Dated and posted on the ground this 24th day of September, 1985.

LOCATOR: V.M.P., Inc.
Box 20202
Wickenburg, AZ 85358

By:

Eary L. Shaw
Agent

85 549189



MINING CLAIMS
of

V.M.P., Inc.

Box 20202

Wickenburg, AZ 85358

known as

Vulture #s 31-32, 47-52, 63-71,

81, 81A and 82-88 lodes

A lan #s 1 and 8 lodes

B-lan #s 1-4 and 22-23 lodes

situate in

Secs. 34, 35, 36, 1 & 2

Ts. 5 & 6 N., R. 6 W., G. & S. R. M.

Maricopa County

Arizona

Scale 1" = 1000'

Nov. 8, 1985

Surveyed by:

Harvey W. Smith, E.M.

Del Tierra Engineering

& Mining Corp.

Note: ° - denotes location monument.
All mons. are 2"x 2"x 4'6" wood posts.

STATE OF ARIZONA)
) ss.

COUNTY OF MARICOPA)
Recorded at the request of:
Del Tierra Engineering & Mining Corp.
4310 N. Brown Ave., Ste. 3
Scottsdale, AZ 85251

MOD MC

RECORDED IN OFFICIAL RECORDS
OF MARICOPA COUNTY, ARIZONA

NOV 19 1985-1 00

KEITH POLETIS, County Recorder

FEE 500 PGS 2 R.B.

AMENDED
NOTICE OF MINING LOCATION
LODE CLAIM

85 549190

NOTICE IS HEREBY GIVEN THAT V.M.P., Inc., hereby claims the land hereinafter described as a Lode Mining Claim, under and pursuant to the laws of the United States of America and the State of Arizona, having discovered a lode, vein or deposit of valuable minerals within the limits of this claim as hereinafter established.

THAT A lan # 15 lode mining claim was located by V.M.P., Inc. on March 24, 1982, the Location Notice of which is recorded in Docket 15952, pages 471-472, Maricopa County Records.
B.L.M. Serial # A MC 167044.

THE NAME of the claim is A lan # 15 lode, and the claim so located, is 1,500 feet in length and 600 feet along the surface in width, claiming 300 feet on each side of the centerline; the "location monument," at which a copy of this notice is posted, is adjacent to the N.E. corner of this claim on a separate 2" x 2" post. The general course of this claim is Northwest to Southeast.

THE UNDERSIGNED has distinctly marked the said location on the ground, so that its surface boundaries may be readily traced, by six substantial posts at least 2" x 2" x 4'6", one at each corner and one at each end center, each so marked or inscribed as to indicate the intended location.

SAID CLAIM is situated in the Vulture Mining District, Maricopa County, State of Arizona, and is more particularly described as follows:

BEGINNING at the Northeast corner monument, which is located South 3995 ft. and ~~E~~/West 498 ft. from the Section Corner of Sections 31, 36, 1 & 6, Tps. 5 & 6 North, Rs. 5 & 6 West, Gila & Salt River Meridian; thence,

300 feet S.10°20'W., to the East end center; thence
300 feet S.10°20'W., to the S.E. corner; thence
1,500 feet N.79°50'W., to the S.W. corner; thence
300 feet N.10°20'E., to the West end center; thence
300 feet N.10°20'E., to the N.W. corner; thence
1,500 feet S.79°50'E., to the point and place of beginning.

Said claim is located in the:

S.E. 1/4 of Sec. 1, Twp. 5 N., Range 6 W.
1/4 of Sec. , Twp. N., Range W.
1/4 of Sec. , Twp. N., Range W.
1/4 of Sec. , Twp. N., Range W.
Gila and Salt River Meridian.

THE PURPOSE of this amended notice is to more definitely describe the locality and boundaries of the claim and to correct any irregularities, errors or defects which may have existed or may exist in the original location of the record thereof, and is made without waiving any rights acquired under and by virtue of the original location. If the original location is, at the time of this amendment, ineffective for any reason, it is the intent of the owner that this amended notice be an original Notice of Location.

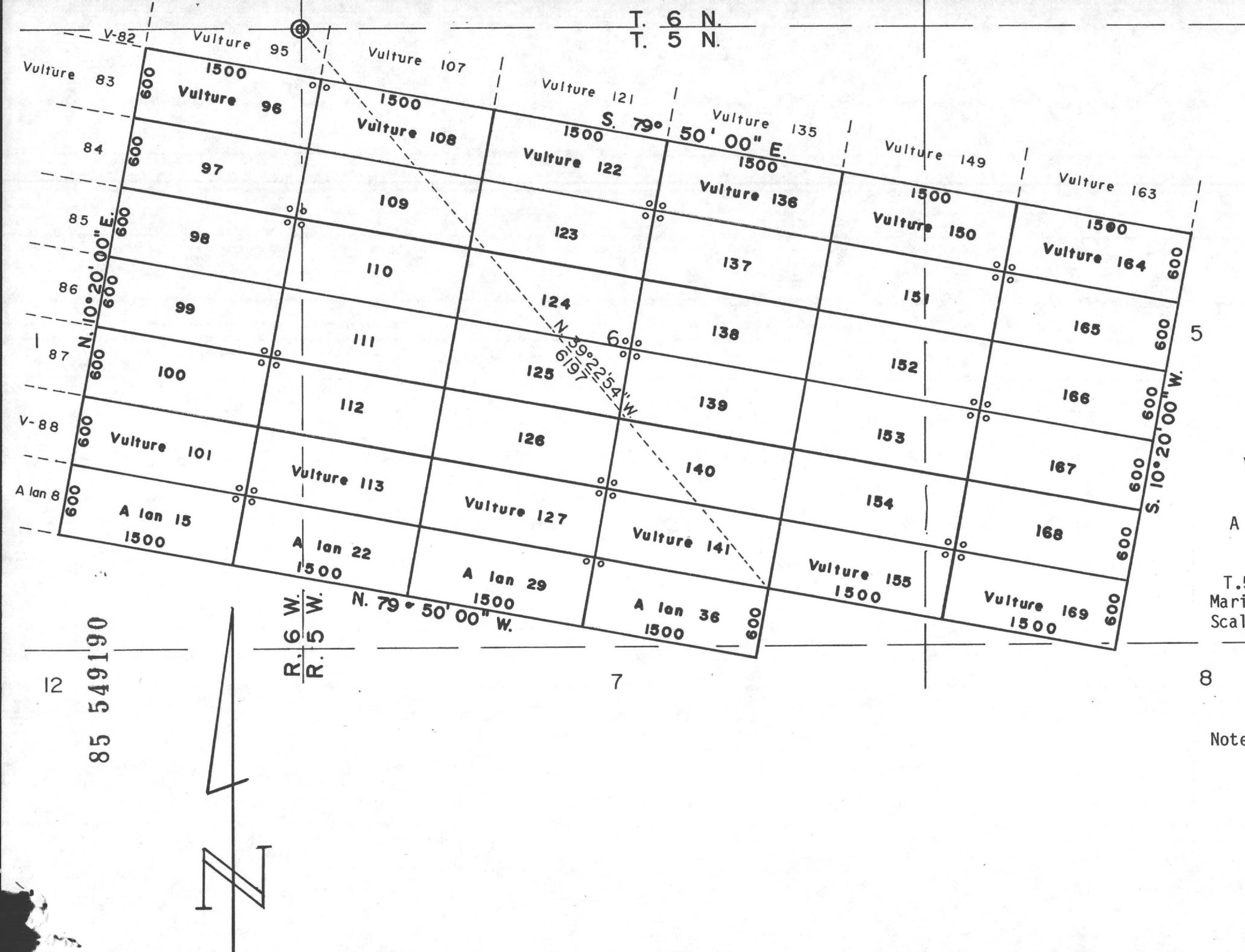
Dated and posted on the ground this 24th day of September, 1985.

LOCATOR:

V.M.P., Inc.
Box 20202
Wickenburg, AZ 85358

By:

Gary L. Shew
Agent



MINING CLAIMS
of
V.M.P., Inc.
Box 20202
Wickenburg, AZ 85358
known as
Vulture #s 96-101, 108-113,
122-127, 136-141, 150-155
and 164-169 lodes
A lan #s 15, 22, 29 & 36 lodes
situate in
Secs. 5, 6, 7, 8 & 1
T.5 N., Rs.5 & 6 W., G.& S.R.M.
Maricopa County Arizona
Scale 1" = 1000' Nov. 8, 1985
Surveyed by:
Harvey W. Smith, E.M.
Del Tierra Engineering
& Mining Corp.

Note: o - denotes location monument.
All mons. are 2"x 2"x 4'6" wood posts.

STATE OF ARIZONA)

ss.

COUNTY OF MARICOPA)

Recorded at the request of:

Del Tierra Engineering & Mining Corp.

4310 N. Brown Ave., Ste. 3

Scottsdale, AZ 85251

RECORDED IN OFFICIAL RECORDS
OF MARICOPA COUNTY, ARIZONA

NOV 19 1985-1 00

KEITH POLETIS, County Recorder

FEE 500 PGS 2 R.B.

MOD MC

AMENDED
NOTICE OF MINING LOCATION
LODE CLAIM

85 549191

NOTICE IS HEREBY GIVEN THAT V.M.P., Inc., hereby claims the land hereinafter described as a Lode Mining Claim, under and pursuant to the laws of the United States of America and the State of Arizona, having discovered a lode, vein or deposit of valuable minerals within the limits of this claim as hereinafter established.

THAT A lan # 22 lode mining claim was located by V.M.P., Inc. on March 25, 1982, the Location Notice of which is recorded in Docket 15952, pages 481-482, Maricopa County Records.
B.L.M. Serial # A MC 167049.

THE NAME of the claim is A lan # 22 lode, and the claim so located, is 1,500 feet in length and 600 feet along the surface in width, claiming 300 feet on each side of the centerline; the "location monument," at which a copy of this notice is posted, is adjacent to the N.W. corner of this claim on a separate 2" x 2" post. The general course of this claim is Northwest to Southeast.

THE UNDERSIGNED has distinctly marked the said location on the ground, so that its surface boundaries may be readily traced, by six substantial posts at least 2" x 2" x 4'6", one at each corner and one at each end center, each so marked or inscribed as to indicate the intended location.

SAID CLAIM is situated in the Vulture Mining District, Maricopa County, State of Arizona, and is more particularly described as follows:

BEGINNING at the Northeast corner monument, which is located South 4260 ft. and East/~~W~~ 979 ft. from the Section Corner of Sections 31, 36, 1 & 6, Tps. 5 & 6 North, Rs. 5 & 6 West, Gila & Salt River Meridian; thence,

300 feet S.10°20'W., to the East end center; thence
300 feet S.10°20'W., to the S.E. corner; thence
1,500 feet N.79°50'W., to the S.W. corner; thence
300 feet N.10°20'E., to the West end center; thence
300 feet N.10°20'E., to the N.W. corner; thence
1,500 feet S.79°50'E., to the point and place of beginning.

Said claim is located in the:

S.E. 1/4 of Sec. 1, Twp. 5 N., Range 6 W.
S.W. 1/4 of Sec. 6, Twp. 5 N., Range 5 W.
1/4 of Sec. , Twp. N., Range W.
1/4 of Sec. , Twp. N., Range W.
Gila and Salt River Meridian.

THE PURPOSE of this amended notice is to more definitely describe the locality and boundaries of the claim and to correct any irregularities, errors or defects which may have existed or may exist in the original location of the record thereof, and is made without waiving any rights acquired under and by virtue of the original location. If the original location is, at the time of this amendment, ineffective for any reason, it is the intent of the owner that this amended notice be an original Notice of Location.

Dated and posted on the ground this 24th day of September, 1985.

LOCATOR:

V.M.P., Inc.

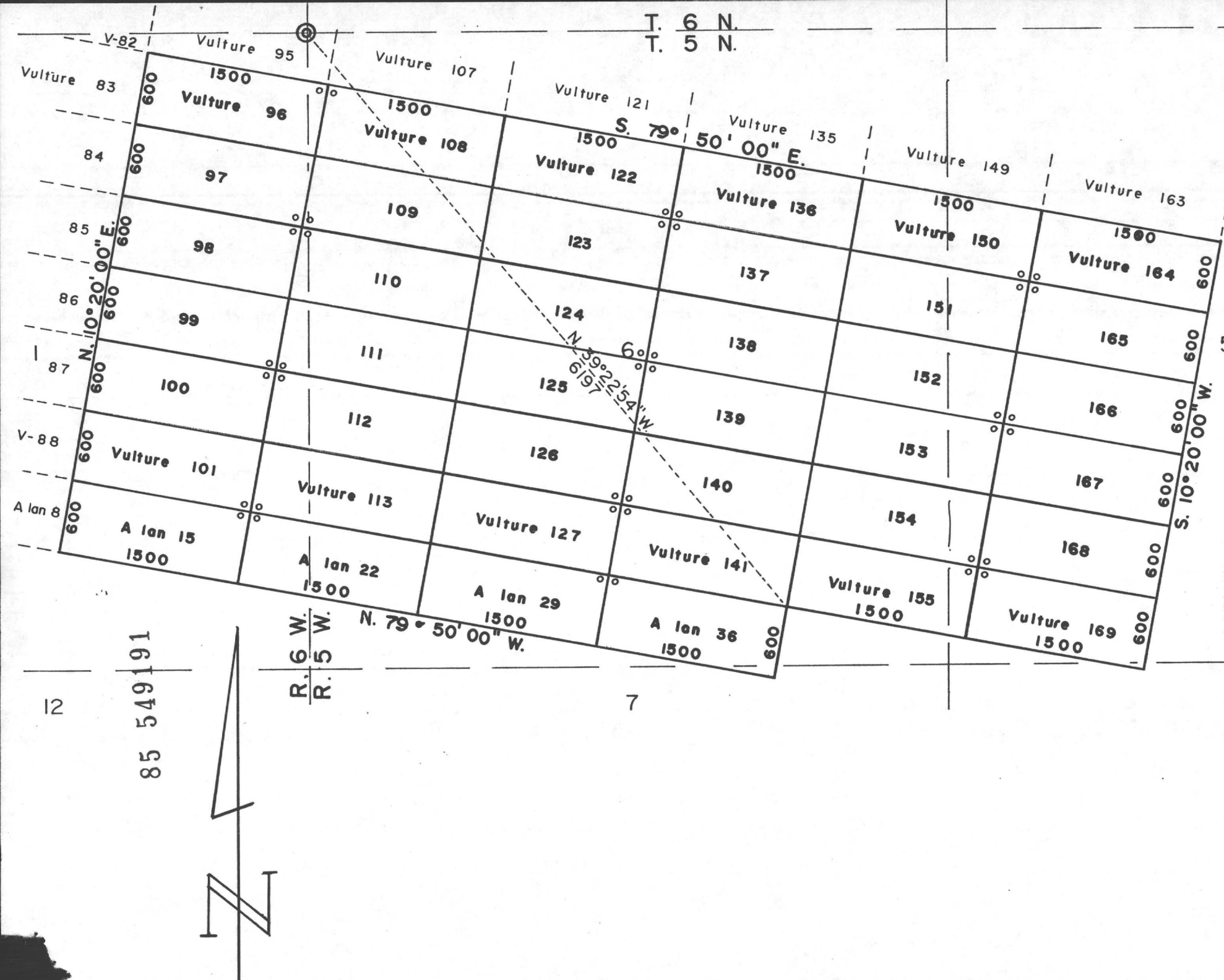
Box 20202

Wickenburg, AZ 85358

By:

Bary L Shaw

Agent



MINING CLAIMS
of
V.M.P., Inc.
Box 20202
Wickenburg, AZ 85358
known as
Vulture #s 96-101, 108-113,
122-127, 136-141, 150-155
and 164-169 lodes
A lan #s 15, 22, 29 & 36 lodes
situate in
Secs. 5, 6, 7, 8 & 1
T.5 N., Rs.5 & 6 W., G.& S.R.M.
Maricopa County Arizona
Scale 1" = 1000' Nov. 8, 1985
Surveyed by:
Harvey W. Smith, E.M.
Del Tierra Engineering
& Mining Corp.

Note: ° - denotes location monument.
All mons. are 2"x 2"x 4'6" wood
posts.

STATE OF ARIZONA)

ss.

COUNTY OF MARICOPA)

Recorded at the request of:

Del Tierra Engineering & Mining Corp.

4310 N. Brown Ave., Ste. 3

Scottsdale, AZ 85251

MOD MC

RECORDED IN OFFICIAL RECORDS
OF MARICOPA COUNTY, ARIZONA

NOV 19 1985 -1 00

KEITH POLETIS, County Recorder

FEE 500 PGS 2 R.B.

AMENDED
NOTICE OF MINING LOCATION 85 549192
LODE CLAIM

NOTICE IS HEREBY GIVEN THAT V.M.P., Inc., hereby claims the land hereinafter described as a Lode Mining Claim, under and pursuant to the laws of the United States of America and the State of Arizona, having discovered a lode, vein or deposit of valuable minerals within the limits of this claim as hereinafter established.

THAT A lan # 29 lode mining claim was located by V.M.P., Inc. on March 29, 1982, the Location Notice of which is recorded in Docket 15952, pages 491-492, Maricopa County Records.
B.L.M. Serial # A MC 167054.

THE NAME of the claim is A lan # 29 lode, and the claim so located, is 1,500 feet in length and 600 feet along the surface in width, claiming 300 feet on each side of the centerline; the "location monument," at which a copy of this notice is posted, is adjacent to the N.E. corner of this claim on a separate 2" x 2" post. The general course of this claim is Northwest to Southeast.

THE UNDERSIGNED has distinctly marked the said location on the ground, so that its surface boundaries may be readily traced, by six substantial posts at least 2" x 2" x 4'6", one at each corner and one at each end center, each so marked or inscribed as to indicate the intended location.

SAID CLAIM is situated in the Vulture Mining District, Maricopa County, State of Arizona, and is more particularly described as follows:

BEGINNING at the Northeast corner monument, which is located South 4525 ft. and East/~~XXXX~~ 2456 ft. from the Section Corner of Sections 31, 36, 1 & 6, Tps. 5 & 6 North, Rs. 5 & 6 West, Gila & Salt River Meridian; thence,

300 feet S.10°20'W., to the East end center; thence
300 feet S.10°20'W., to the S.E. corner; thence
1,500 feet N.79°50'W., to the S.W. corner; thence
300 feet N.10°20'E., to the West end center; thence
300 feet N.10°20'E., to the N.W. corner; thence
1,500 feet S.79°50'E., to the point and place of beginning.

Said claim is located in the:

S.W. 1/4 of Sec. 6, Twp. 5 N., Range 5 W.
1/4 of Sec. , Twp. N., Range W.
1/4 of Sec. , Twp. N., Range W.
1/4 of Sec. , Twp. N., Range W.
Gila and Salt River Meridian.

THE PURPOSE of this amended notice is to more definitely describe the locality and boundaries of the claim and to correct any irregularities, errors or defects which may have existed or may exist in the original location of the record thereof, and is made without waiving any rights acquired under and by virtue of the original location. If the original location is, at the time of this amendment, ineffective for any reason, it is the intent of the owner that this amended notice be an original Notice of Location.

Dated and posted on the ground this 24 day of September, 1985.

By: _____

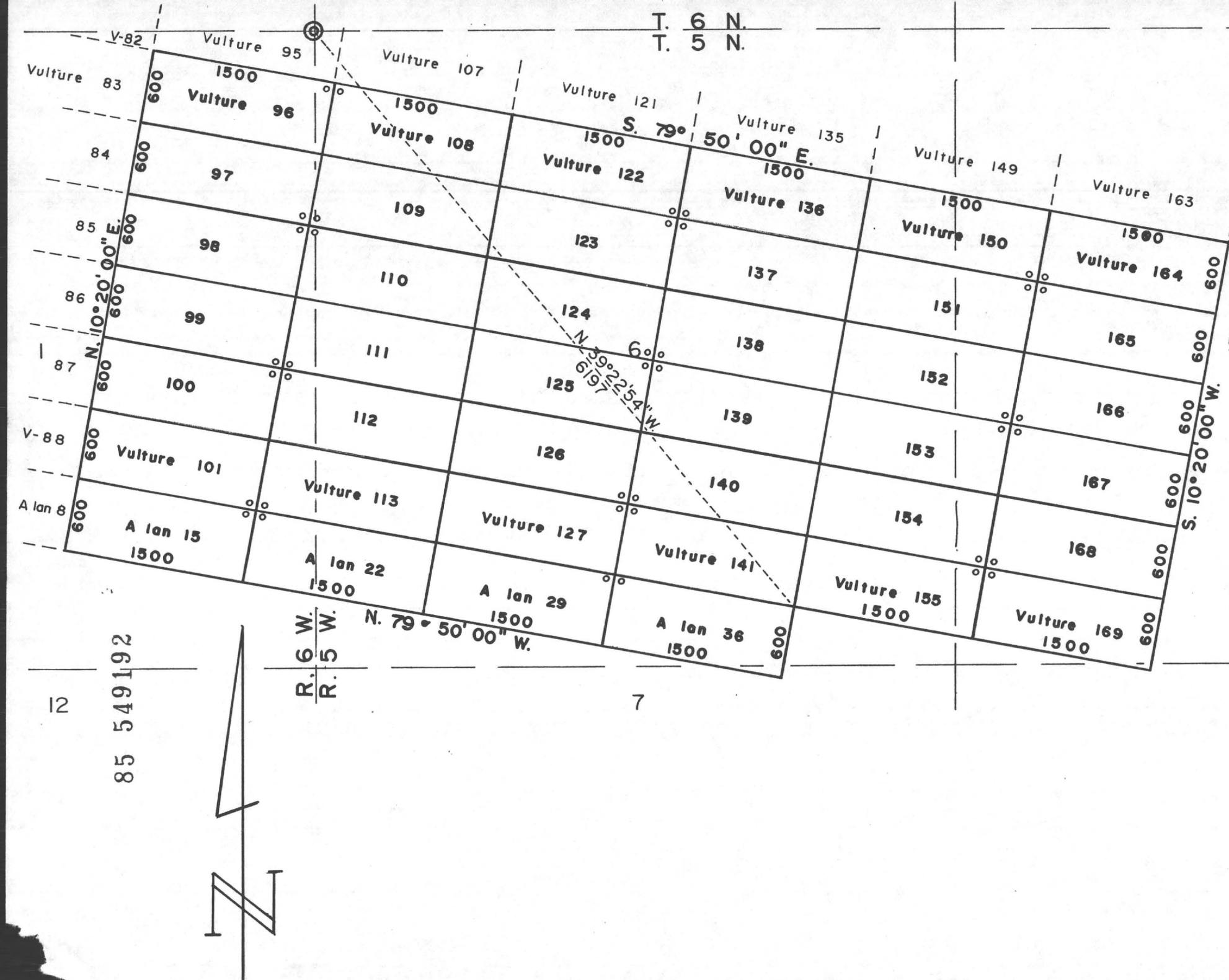
Agent

LOCATOR:

V.M.P., Inc.

Box 20202

Wickenburg, AZ 85358



MINING CLAIMS
of
V.M.P., Inc.
Box 20202
Wickenburg, AZ 85358
known as
Vulture #s 96-101, 108-113,
122-127, 136-141, 150-155
and 164-169 lodes
A lan #s 15, 22, 29 & 36 lodes
situate in
Secs. 5, 6, 7, 8 & 1
T.5 N., Rs.5 & 6 W., G.& S.R.M.
Maricopa County Arizona
Scale 1" = 1000' Nov. 8, 1985
Surveyed by:
Harvey W. Smith, E.M.
Del Tierra Engineering
& Mining Corp.

Note: o - denotes location monument.
All mons. are 2"x 2"x 4'6" wood
posts.

STATE OF ARIZONA)
) ss.

COUNTY OF MARICOPA)
Recorded at the request of:
Del Tierra Engineering & Mining Corp.
4310 N. Brown Ave., Ste. 3
Scottsdale, AZ 85251

RECORDED IN OFFICIAL RECORDS OF MARICOPA COUNTY, ARIZONA NOV 19 1985-1 00	
KEITH POLETIS, County Recorder	
FEE 500 PGS 2	R.

MOD MC

AMENDED
NOTICE OF MINING LOCATION
LODE CLAIM

85 549193

NOTICE IS HEREBY GIVEN THAT V.M.P., Inc., hereby claims the land hereinafter described as a Lode Mining Claim, under and pursuant to the laws of the United States of America and the State of Arizona, having discovered a lode, vein or deposit of valuable minerals within the limits of this claim as hereinafter established.

THAT A lan # 36 lode mining claim was located by V.M.P., Inc. on March 29, 1982, the Location Notice of which is recorded in Docket 15952, pages 501-502, Maricopa County Records.
B.L.M. Serial # A MC 167059.

THE NAME of the claim is A lan # 36 lode, and the claim so located, is 1,500 feet in length and 600 feet along the surface in width, claiming 300 feet on each side of the centerline; the "location monument," at which a copy of this notice is posted, is adjacent to the N.W. corner of this claim on a separate 2" x 2" post. The general course of this claim is Northwest to Southeast.

THE UNDERSIGNED has distinctly marked the said location on the ground, so that its surface boundaries may be readily traced, by six substantial posts at least 2" x 2" x 4'6", one at each corner and one at each end center, each so marked or inscribed as to indicate the intended location.

SAID CLAIM is situated in the Vulture Mining District, Maricopa County, State of Arizona, and is more particularly described as follows:

BEGINNING at the Northeast corner monument, which is located South 4790 ft. and East/~~West~~ 3932 ft. from the Section Corner of Sections 31, 36, 1 & 6, Tps. 5 & 6 North, Rs. 5 & 6 West, Gila & Salt River Meridian; thence,

300 feet S.10°20'W., to the East end center; thence
300 feet S.10°20'W., to the S.E. corner; thence
1,500 feet N.79°50'W., to the S.W. corner; thence
300 feet N.10°20'E., to the West end center; thence
300 feet N.10°20'E., to the N.W. corner; thence
1,500 feet S.79°50'E., to the point and place of beginning.

Said claim is located in the:

<u>S.W.</u>	1/4 of Sec. <u>6</u>	Twp. <u>5</u>	N., Range <u>5</u> W.
<u>S.E.</u>	1/4 of Sec. <u>6</u>	Twp. <u>5</u>	N., Range <u>5</u> W.
-----	1/4 of Sec. -----	Twp. -----	N., Range ----- W.
-----	1/4 of Sec. -----	Twp. -----	N., Range ----- W.

Gila and Salt River Meridian.

THE PURPOSE of this amended notice is to more definitely describe the locality and boundaries of the claim and to correct any irregularities, errors or defects which may have existed or may exist in the original location of the record thereof, and is made without waiving any rights acquired under and by virtue of the original location. If the original location is, at the time of this amendment, ineffective for any reason, it is the intent of the owner that this amended notice be an original Notice of Location.

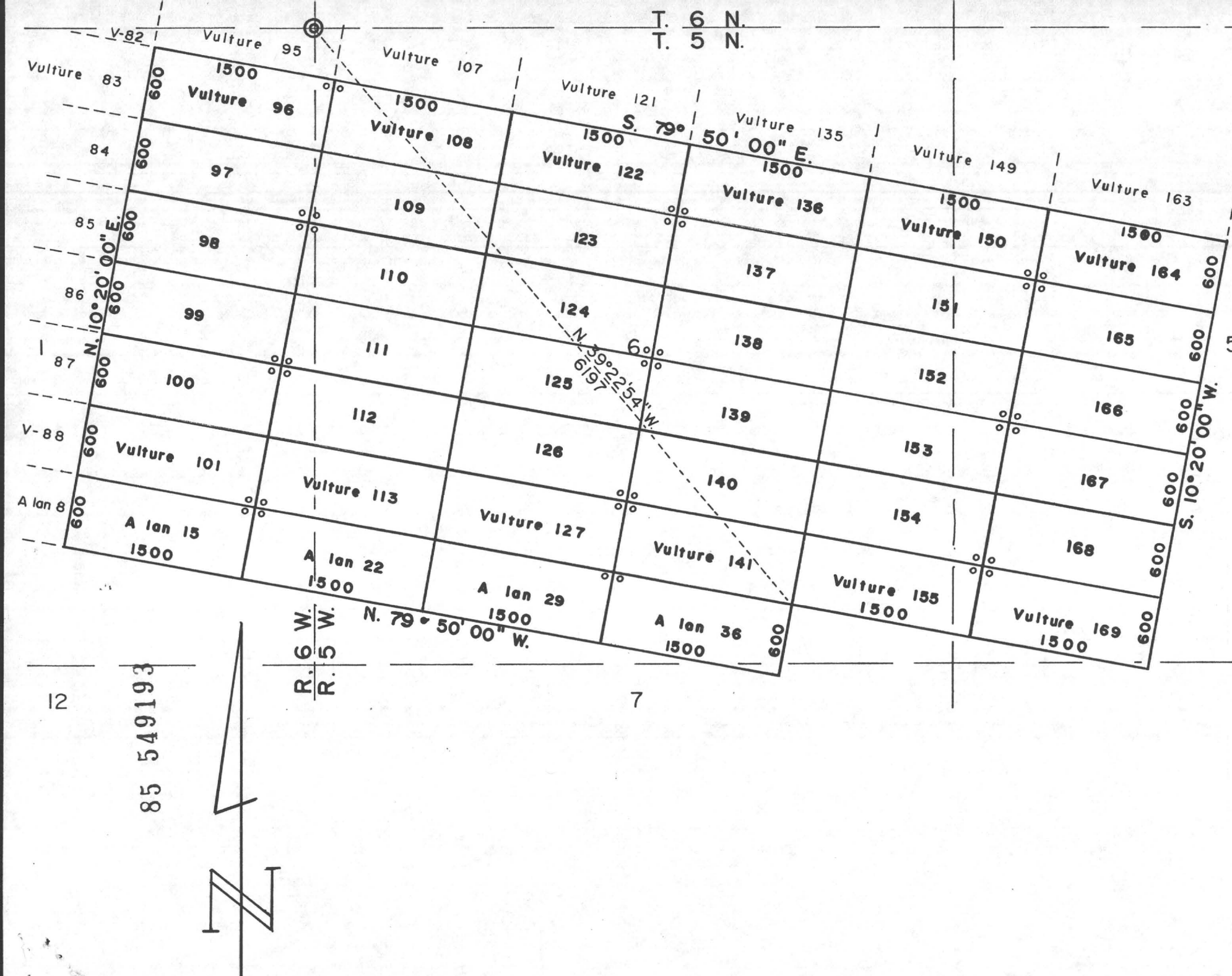
Dated and posted on the ground this 24 day of September, 1985.

By: _____

Agent

LOCATOR:

V.M.P., Inc.
Box 20202
Wickenburg, AZ 85358



MINING CLAIMS
of
V.M.P., Inc.
Box 20202
Wickenburg, AZ 85358
known as
Vulture #s 96-101, 108-113,
122-127, 136-141, 150-155
and 164-169 lodes
A lan #s 15, 22, 29 & 36 lodes
situate in
Secs. 5, 6, 7, 8 & 1
T.5 N., Rs.5 & 6 W., G.& S.R.M.
Maricopa County Arizona
Scale 1" = 1000'
Nov. 8, 1985
Surveyed by:
Harvey W. Smith, E.M.
Del Tierra Engineering
& Mining Corp.

Note: o - denotes location monument.
All mons. are 2"x 2"x 4'6" wood
posts.