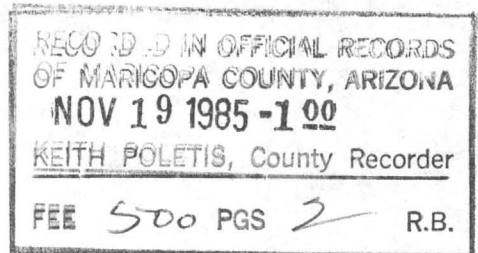


STATE OF ARIZONA)
) ss.

COUNTY OF MARICOPA)

Recorded at the request of:
Del Tierra Engineering & Mining Corp.
4310 N. Brown Ave., Ste. 3
Scottsdale, AZ 85251

MOD MC



AMENDED
NOTICE OF MINING LOCATION
LODE CLAIM

85 549489

NOTICE IS HEREBY GIVEN THAT V.M.P., Inc., hereby claims the land hereinafter described as a Lode Mining Claim, under and pursuant to the laws of the United States of America and the State of Arizona, having discovered a lode, vein or deposit of valuable minerals within the limits of this claim as hereinafter established.

THAT Vulture # 121 lode mining claim was relocated by Vulture Mine Properties on February 10, 1982, the Relocation Notice of which is recorded in Docket 15828, pages 313-314, Maricopa County Records.
B.L.M. Serial # A MC 160 349.

THE NAME of the claim is Vulture # 121 lode, and the claim so located, is 1,500 feet in length and 600 feet along the surface in width, claiming 300 feet on each side of the centerline; the "location monument," at which a copy of this notice is posted, is adjacent to the N.E corner of this claim on a separate 2" x 2" post. The general course of this claim is Northwest to Southeast.

THE UNDERSIGNED has distinctly marked the said location on the ground, so that its surface boundaries may be readily traced, by six substantial posts at least 2" x 2" x 4'6", one at each corner and one at each end center, each so marked or inscribed as to indicate the intended location.

SAID CLAIM is situated in the Vulture Mining District, Maricopa County, State of Arizona, and is more particularly described as follows:

BEGINNING at the Northeast corner monument, which is located ~~North~~/South 393 ft. and East/~~West~~ 3209 ft. from the Section Corner of Sections 31, 36, 1 & 6, Tps. 5 & 6 North, Rs. 5 & 6 West, Gila & Salt River Meridian; thence,

300 feet S.10°20'W., to the East end center; thence
300 feet S.10°20'W., to the S.E. corner; thence
1,500 feet N.79°50'W., to the S.W. corner; thence
300 feet N.10°20'E., to the West end center; thence
300 feet N.10°20'E., to the N.W. corner; thence
1,500 feet S.79°50'E., to the point and place of beginning.

Said claim is located in the:

NE 1/4 of Sec. 6, Twp. 5 N., Range 5 W.
NW 1/4 of Sec. 6, Twp. 5 N., Range 5 W.
----- 1/4 of Sec. _____, Twp. _____ N., Range _____ W.
----- 1/4 of Sec. _____, Twp. _____ N., Range _____ W.
Gila and Salt River Meridian.

THE PURPOSE of this amended notice is to more definitely describe the locality and boundaries of the claim and to correct any irregularities, errors or defects which may have existed or may exist in the original location of the record thereof, and is made without waiving any rights acquired under and by virtue of the original location. If the original location is, at the time of this amendment, ineffective for any reason, it is the intent of the owner that this amended notice be an original Notice of Location.

Dated and posted on the ground this 23 day of September, 1985.

By: _____

Agent

LOCATOR:

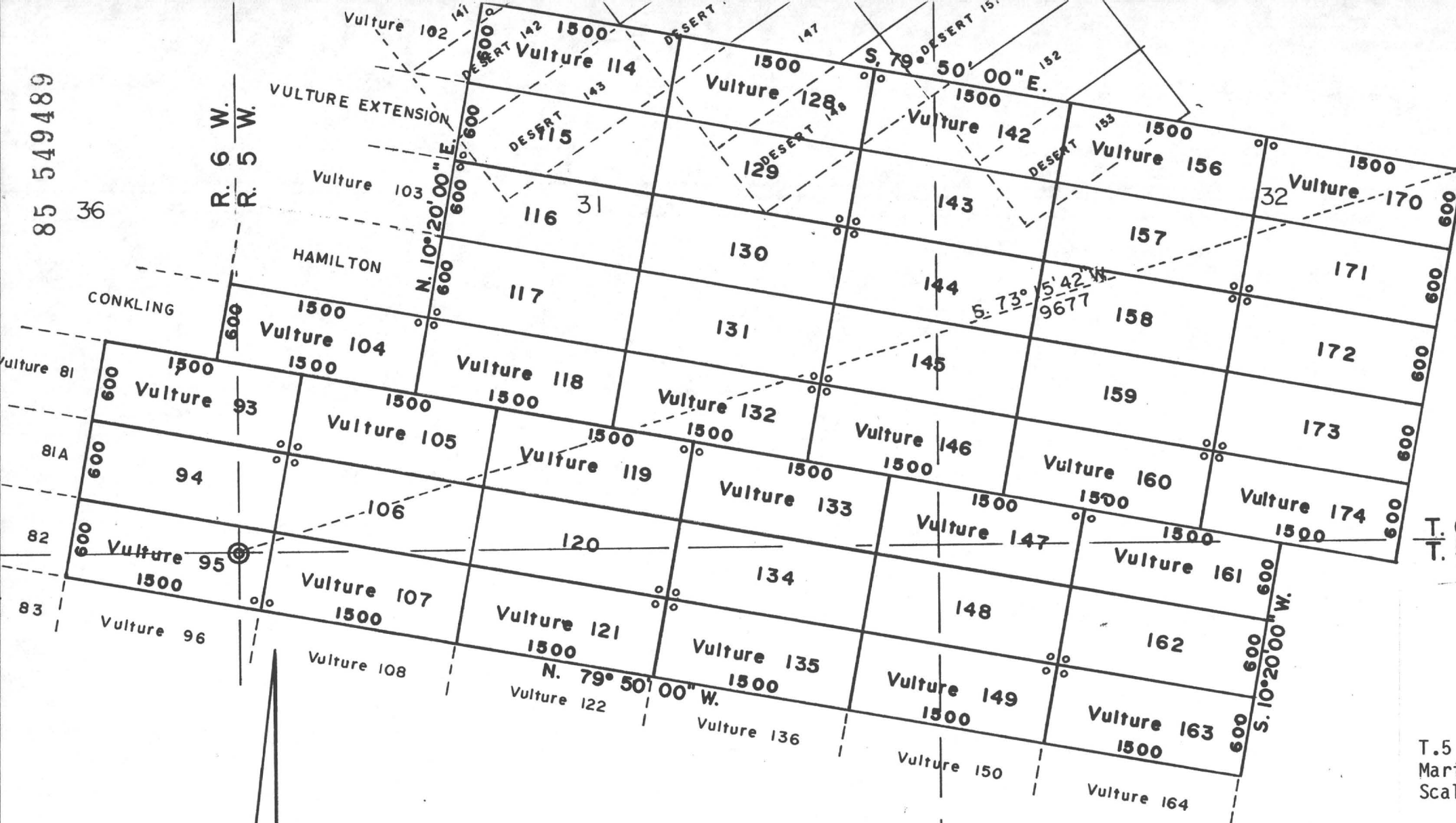
V.M.P., Inc.
Box 20202
Wickenburg, AZ 85358

85 549489

36

R. 6 W.
R. 5 W.

CONKLING



MINING CLAIMS

of

V.M.P., Inc.

Box 20202

Wickenburg, AZ 85358

known as

Vulture #s 93-95, 104-107,
114-121, 128-135, 142-149,
156-163 and 170-174 lodes
situate in

Secs. 1, 5, 6, 31, 32 & 36
T.5 & 6 N., Rs.5 & 6 W., G.& S.R.M.
Maricopa County Arizona
Scale 1" = 1000' Nov. 8, 1985

Surveyed by:

Harvey W. Smith, E.M.
Del Tierra Engineering
& Mining Corp.

Note: ° - denotes location monument.
All mons. are 2"x 2"x 4'6" wood
posts.

STATE OF ARIZONA)
) ss.

COUNTY OF MARICOPA)

Recorded at the request of:

Del Tierra Engineering & Mining Corp.
4310 N. Brown Ave., Ste. 3
Scottsdale, AZ 85251

RECORDED IN OFFICIAL RECORDS
OF MARICOPA COUNTY, ARIZONA

NOV 19 1985 -1 00
NORTH POLE, County Recorder

FEE 500 PGS 2 R.B.

MOD MC

AMENDED
NOTICE OF MINING LOCATION
LODE CLAIM

85 549490

NOTICE IS HEREBY GIVEN THAT V.M.P., Inc., hereby claims the land hereinafter described as a Lode Mining Claim, under and pursuant to the laws of the United States of America and the State of Arizona, having discovered a lode, vein or deposit of valuable minerals within the limits of this claim as hereinafter established.

THAT Vulture # 120 lode mining claim was relocated by Vulture Mine Properties on February 10, 1982, the Relocation Notice of which is recorded in Docket 15828, pages 315-316, Maricopa County Records. B.L.M. Serial # A MC 160 530.

THE NAME of the claim is Vulture # 120 lode, and the claim so located, is 1,500 feet in length and 600 feet along the surface in width, claiming 300 feet on each side of the centerline; the "location monument," at which a copy of this notice is posted, is adjacent to the S.E. corner of this claim on a separate 2" x 2" post. The general course of this claim is Northwest to Southeast.

THE UNDERSIGNED has distinctly marked the said location on the ground, so that its surface boundaries may be readily traced, by six substantial posts at least 2" x 2" x 4'6", one at each corner and one at each end center, each so marked or inscribed as to indicate the intended location.

SAID CLAIM is situated in the Vulture Mining District, Maricopa County, State of Arizona, and is more particularly described as follows:

BEGINNING at the Northeast corner monument, which is located ~~North~~/South 984 ft. and East/~~West~~ 3101 ft. from the Section Corner of Sections 31, 36, 1 & 6, Tps. 5 & 6 North, Rs. 5 & 6 West, Gila & Salt River Meridian; thence,

300 feet S.10°20'W., to the East end center; thence
300 feet S.10°20'W., to the S.E. corner; thence
1,500 feet N.79°50'W., to the S.W. corner; thence
300 feet N.10°20'E., to the West end center; thence
300 feet N.10°20'E., to the N.W. corner; thence
1,500 feet S.79°50'E., to the point and place of beginning.

Said claim is located in the:

NW 1/4 of Sec. 6, Twp. 5 N., Range 5 W.
NE 1/4 of Sec. 6, Twp. 5 N., Range 5 W.
----- 1/4 of Sec. -----, Twp. ----- N., Range ----- W.
----- 1/4 of Sec. -----, Twp. ----- N., Range ----- W.
Gila and Salt River Meridian.

THE PURPOSE of this amended notice is to more definitely describe the locality and boundaries of the claim and to correct any irregularities, errors or defects which may have existed or may exist in the original location of the record thereof, and is made without waiving any rights acquired under and by virtue of the original location. If the original location is, at the time of this amendment, ineffective for any reason, it is the intent of the owner that this amended notice be an original Notice of Location.

Dated and posted on the ground this 24 day of September, 1985.

By: Karl D Miller
Agent

LOCATOR: V.M.P., Inc.
Box 20202
Wickenburg, AZ 85358

STATE OF ARIZONA)
) ss.
COUNTY OF MARICOPA)
Recorded at the request of:
Del Tierra Engineering & Mining Corp.
4310 N. Brown Ave., Ste. 3
Scottsdale, AZ 85251

RECORDED IN OFFICIAL RECORDS OF MARICOPA COUNTY, ARIZONA	
NOV 19 1985 - 1 00	
COUNTY RECORDER	
FEE 500	PGS 2 R.B.

MOD MC

85 549491

AMENDED
NOTICE OF MINING LOCATION
LODE CLAIM

NOTICE IS HEREBY GIVEN THAT V.M.P., Inc., hereby claims the land hereinafter described as a Lode Mining Claim, under and pursuant to the laws of the United States of America and the State of Arizona, having discovered a lode, vein or deposit of valuable minerals within the limits of this claim as hereinafter established.

THAT Vulture # 123 lode mining claim was relocated by Vulture Mine Properties on February 10, 1982, the Relocation Notice of which is recorded in Docket 15828, pages 317-318, Maricopa County Records.
B.L.M. Serial # A MC 160 551.

THE NAME of the claim is Vulture # 123 lode, and the claim so located, is 1,500 feet in length and 600 feet along the surface in width, claiming 300 feet on each side of the centerline; the "location monument," at which a copy of this notice is posted, is adjacent to the N.E. corner of this claim on a separate 2" x 2" post. The general course of this claim is Northwest to Southeast.

THE UNDERSIGNED has distinctly marked the said location on the ground, so that its surface boundaries may be readily traced, by six substantial posts at least 2" x 2" x 4'6", one at each corner and one at each end center, each so marked or inscribed as to indicate the intended location.

SAID CLAIM is situated in the Vulture Mining District, Maricopa County, State of Arizona, and is more particularly described as follows:

BEGINNING at the Northeast corner monument, which is located ~~North~~/South 1574 ft. and East/~~West~~ 2994 ft. from the Section Corner of Sections 31, 36, 1 & 6, Tps. 5 & 6 North, Rs. 5 & 6 West, Gila & Salt River Meridian; thence,

300 feet S.10°20'W., to the East end center; thence
300 feet S.10°20'W., to the S.E. corner; thence
1,500 feet N.79°50'W., to the S.W. corner; thence
300 feet N.10°20'E., to the West end center; thence
300 feet N.10°20'E., to the N.W. corner; thence
1,500 feet S.79°50'E., to the point and place of beginning.

Said claim is located in the:

<u>NW</u>	1/4 of Sec. <u>6</u> , Twp. <u>5</u> N., Range <u>5</u> W.
<u>NE</u>	1/4 of Sec. <u>6</u> , Twp. <u>5</u> N., Range <u>5</u> W.
---	1/4 of Sec. <u>---</u> , Twp. <u>---</u> N., Range <u>---</u> W.
---	1/4 of Sec. <u>---</u> , Twp. <u>---</u> N., Range <u>---</u> W.

Gila and Salt River Meridian.

THE PURPOSE of this amended notice is to more definitely describe the locality and boundaries of the claim and to correct any irregularities, errors or defects which may have existed or may exist in the original location of the record thereof, and is made without waiving any rights acquired under and by virtue of the original location. If the original location is, at the time of this amendment, ineffective for any reason, it is the intent of the owner that this amended notice be an original Notice of Location.

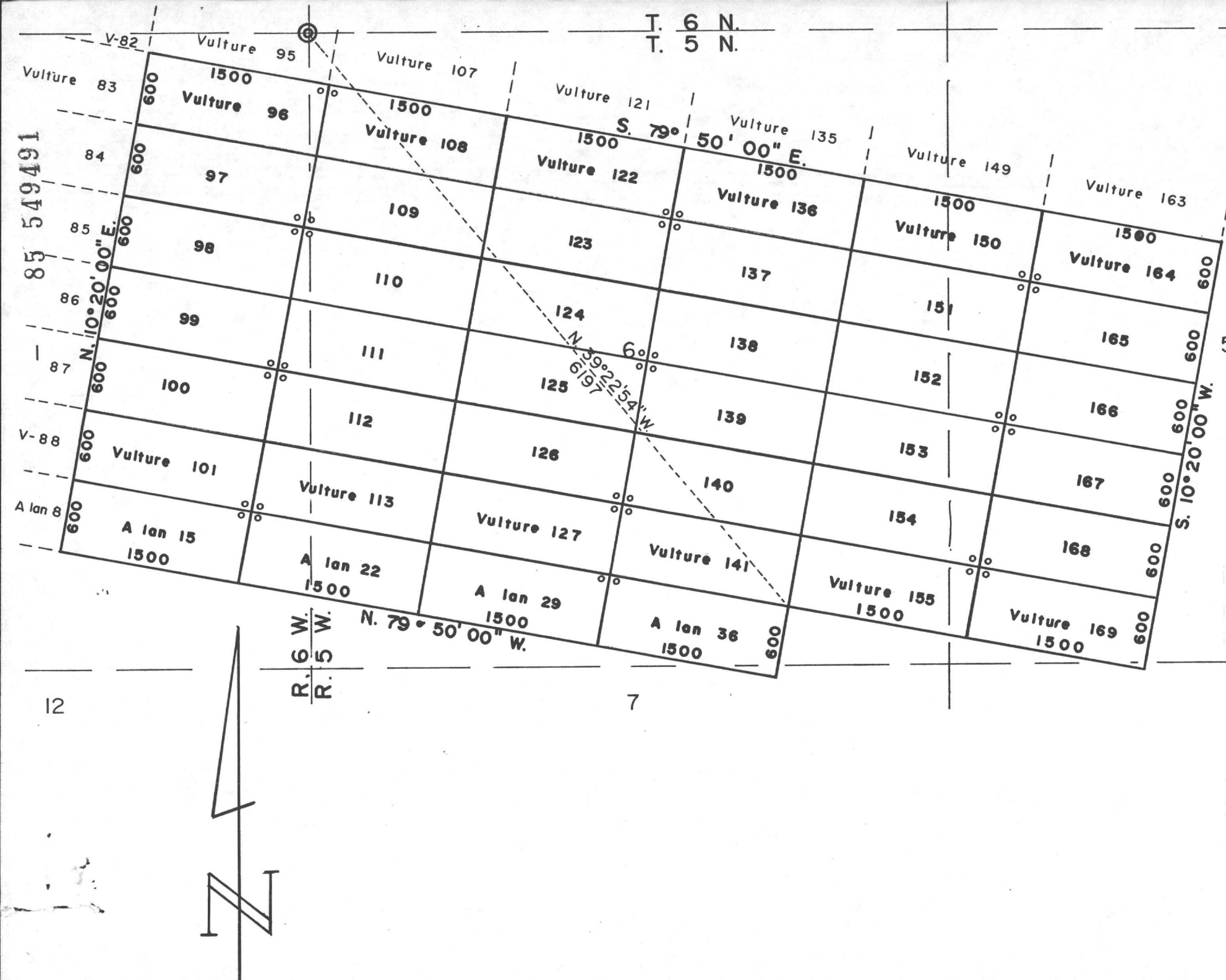
Dated and posted on the ground this 24 day of September, 1985.

By:


Agent

LOCATOR:

V.M.P., Inc.
Box 20202
Wickenburg, AZ 85358



MINING CLAIMS
of
V.M.P., Inc.
Box 20202
Wickenburg, AZ 85358
known as
Vulture #s 96-101, 108-113,
122-127, 136-141, 150-155
and 164-169 lodes
A-lan #s 15, 22, 29 & 36 lodes
situate in
Secs. 5, 6, 7, 8 & 1
T.5 N., Rs.5 & 6 W., G.& S.R.M.
Maricopa County Arizona
Scale 1" = 1000' Nov. 8, 1985
Surveyed by:
Harvey W. Smith, E.M.
Del Tierra Engineering
& Mining Corp.

Note: o - denotes location monument.
All mons. are 2"x 2"x 4'6" wood
posts.

STATE OF ARIZONA)
) ss.

COUNTY OF MARICOPA)

Recorded at the request of:
Del Tierra Engineering & Mining Corp.
4316 N. Brown Ave., Ste. 3
Scottsdale, AZ 85251

RECORDED IN OFFICIAL RECORDS
OF MARICOPA COUNTY, ARIZONA

NOV 19 1985 -1 00
KEITH HOLMES, County Recorder

FEE 500 PGS 2 R.B.

MOD MC

AMENDED
NOTICE OF MINING LOCATION
LODE CLAIM

85 549492

NOTICE IS HEREBY GIVEN THAT V.M.P., Inc., hereby claims the land hereinafter described as a Lode Mining Claim, under and pursuant to the laws of the United States of America and the State of Arizona, having discovered a lode, vein or deposit of valuable minerals within the limits of this claim as hereinafter established.

THAT Vulture # 124 lode mining claim was relocated by Vulture Mine Properties on February 10, 1982, the Relocation Notice of which is recorded in Docket 15828, pages 319-320, Maricopa County Records.
B.L.M. Serial # A MC 160 552.

THE NAME of the claim is Vulture # 124 lode, and the claim so located, is 1,500 feet in length and 600 feet along the surface in width, claiming 300 feet on each side of the centerline; the "location monument," at which a copy of this notice is posted, is adjacent to the S.E. corner of this claim on a separate 2" x 2" post. The general course of this claim is Northwest to Southeast.

THE UNDERSIGNED has distinctly marked the said location on the ground, so that its surface boundaries may be readily traced, by six substantial posts at least 2" x 2" x 4'6", one at each corner and one at each end center, each so marked or inscribed as to indicate the intended location.

SAID CLAIM is situated in the Vulture Mining District, Maricopa County, State of Arizona, and is more particularly described as follows:

BEGINNING at the Northeast corner monument, which is located ~~XXXX~~/South 2164 ft. and East/~~XXXX~~ 2886 ft. from the Section Corner of Sections 31, 36, 1 & 6, Tps. 5 & 6 North, Rs. 5 & 6 West, Gila & Salt River Meridian; thence,

300 feet S.10°20'W., to the East end center; thence
300 feet S.10°20'W., to the S.E. corner; thence
1,500 feet N.79°50'W., to the S.W. corner; thence
300 feet N.10°20'E., to the West end center; thence
300 feet N.10°20'E., to the N.W. corner; thence
1,500 feet S.79°50'E., to the point and place of beginning.

Said claim is located in the:

<u>NE</u>	1/4 of Sec. <u>6</u> , Twp. <u>5</u> N., Range <u>5</u> W.
<u>NW</u>	1/4 of Sec. <u>6</u> , Twp. <u>5</u> N., Range <u>5</u> W.
<u>SE</u>	1/4 of Sec. <u>6</u> , Twp. <u>5</u> N., Range <u>5</u> W.
<u>SW</u>	1/4 of Sec. <u>6</u> , Twp. <u>5</u> N., Range <u>5</u> W.

Gila and Salt River Meridian.

THE PURPOSE of this amended notice is to more definitely describe the locality and boundaries of the claim and to correct any irregularities, errors or defects which may have existed or may exist in the original location of the record thereof, and is made without waiving any rights acquired under and by virtue of the original location. If the original location is, at the time of this amendment, ineffective for any reason, it is the intent of the owner that this amended notice be an original Notice of Location.

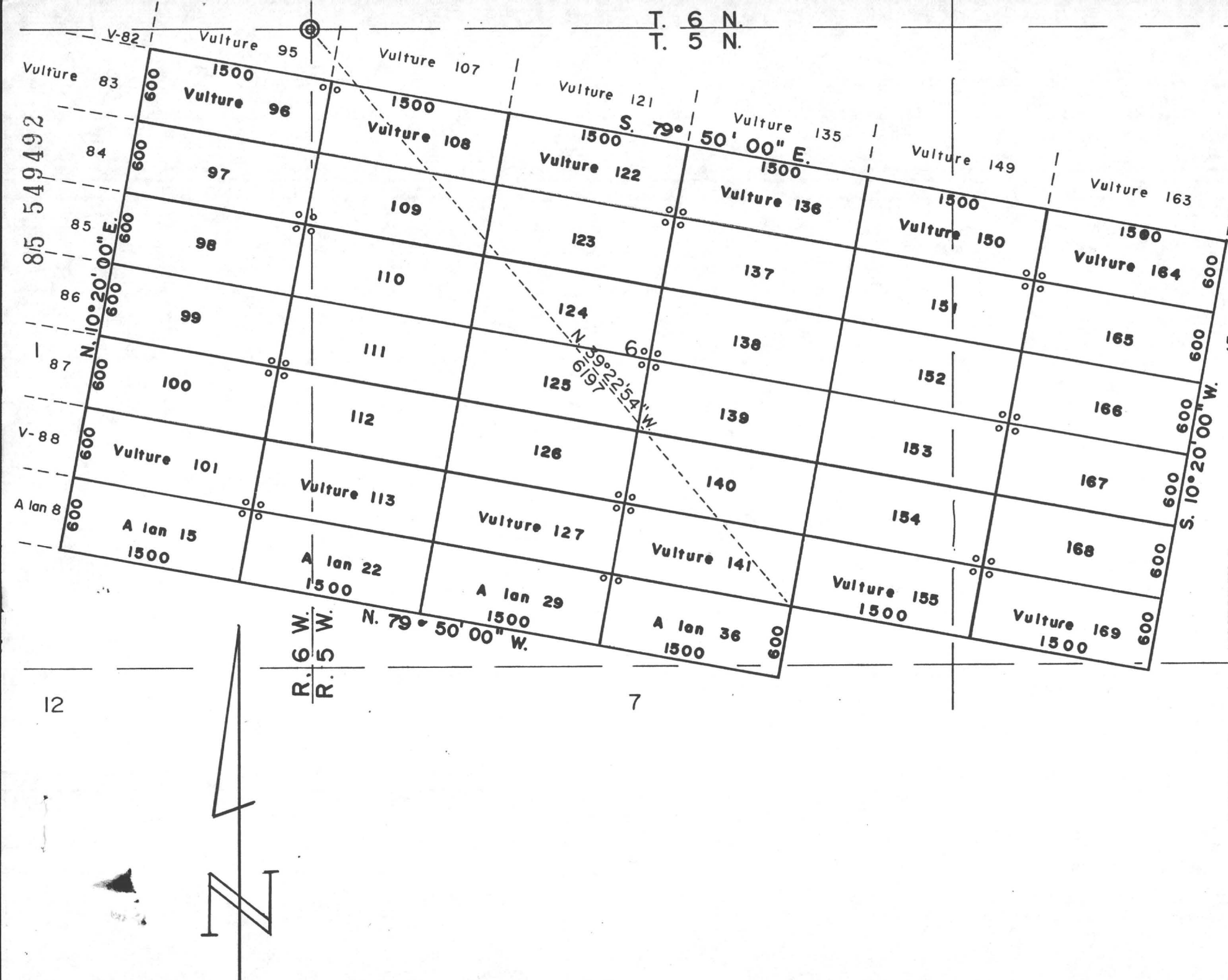
Dated and posted on the ground this 24 day of September, 1985.

By: _____

Agent

LOCATOR:

V.M.P., Inc.
Box 20202
Wickenburg, AZ 85358



MINING CLAIMS
of
V.M.P., Inc.
Box 20202
Wickenburg, AZ 85358
known as
Vulture #s 96-101, 108-113,
122-127, 136-141, 150-155
and 164-169 lodes
A lan #s 15, 22, 29 & 36 lodes
situate in
Secs. 5, 6, 7, 8 & 1
T.5 N., Rs.5 & 6 W., G.& S.R.M.
Maricopa County Arizona
Scale 1" = 1000' Nov. 8, 1985
Surveyed by:
Harvey W. Smith, E.M.
Del Tierra Engineering
& Mining Corp.

Note: ° - denotes location monument.
All mons. are 2"x 2"x 4'6" wood posts.

ARIZONA)

) ss.

OF MARICOPA)

Recorded at the request of:
Del. Tierra Engineering & Mining Corp.
4310 N. Brown Ave., Ste. 3
Scottsdale, AZ 85251

MOD MC

RECORDED IN OFFICIAL RECORDS
OF MARICOPA COUNTY, ARIZONA

NOV 19 1985 -1 00

KEITH POLETIS, County Recorder

FEE 500 PGS 2 R.B.

AMENDED
NOTICE OF MINING LOCATION
LODE CLAIM

85 549493

NOTICE IS HEREBY GIVEN THAT V.M.P., Inc., hereby claims the land hereinafter described as a Lode Mining Claim, under and pursuant to the laws of the United States of America and the State of Arizona, having discovered a lode, vein or deposit of valuable minerals within the limits of this claim as hereinafter established.

THAT Vulture # 125 lode mining claim was relocated by Vulture Mine Properties on February 10, 1982, the Relocation Notice of which is recorded in Docket 15828, pages 321-322, Maricopa County Records.
B.L.M. Serial # A MC 160 553.

THE NAME of the claim is Vulture # 125 lode, and the claim so located, is 1,500 feet in length and 600 feet along the surface in width, claiming 300 feet on each side of the centerline; the "location monument," at which a copy of this notice is posted, is adjacent to the N.E. corner of this claim on a separate 2" x 2" post. The general course of this claim is Northwest to Southeast.

THE UNDERSIGNED has distinctly marked the said location on the ground, so that its surface boundaries may be readily traced, by six substantial posts at least 2" x 2" x 4'6", one at each corner and one at each end center, each so marked or inscribed as to indicate the intended location.

SAID CLAIM is situated in the Vulture Mining District, Maricopa County, State of Arizona, and is more particularly described as follows:

BEGINNING at the Northeast corner monument, which is located ~~XXXX~~/South 2754 ft. and East/~~XXXX~~ 2778 ft. from the Section Corner of Sections 31, 36, 1 & 6, Tps. 5 & 6 North, Rs. 5 & 6 West, Gila & Salt River Meridian; thence,

300 feet S.10°20'W., to the East end center; thence
300 feet S.10°20'W., to the S.E. corner; thence
1,500 feet N.79°50'W., to the S.W. corner; thence
300 feet N.10°20'E., to the West end center; thence
300 feet N.10°20'E., to the N.W. corner; thence
1,500 feet S.79°50'E., to the point and place of beginning.

Said claim is located in the:

NW 1/4 of Sec. 6, Twp. 5 N., Range 5 W.
SW 1/4 of Sec. 6, Twp. 5 N., Range 5 W.
----- 1/4 of Sec. -----, Twp. ----- N., Range ----- W.
----- 1/4 of Sec. -----, Twp. ----- N., Range ----- W.
Gila and Salt River Meridian.

THE PURPOSE of this amended notice is to more definitely describe the locality and boundaries of the claim and to correct any irregularities, errors or defects which may have existed or may exist in the original location of the record thereof, and is made without waiving any rights acquired under and by virtue of the original location. If the original location is, at the time of this amendment, ineffective for any reason, it is the intent of the owner that this amended notice be an original Notice of Location.

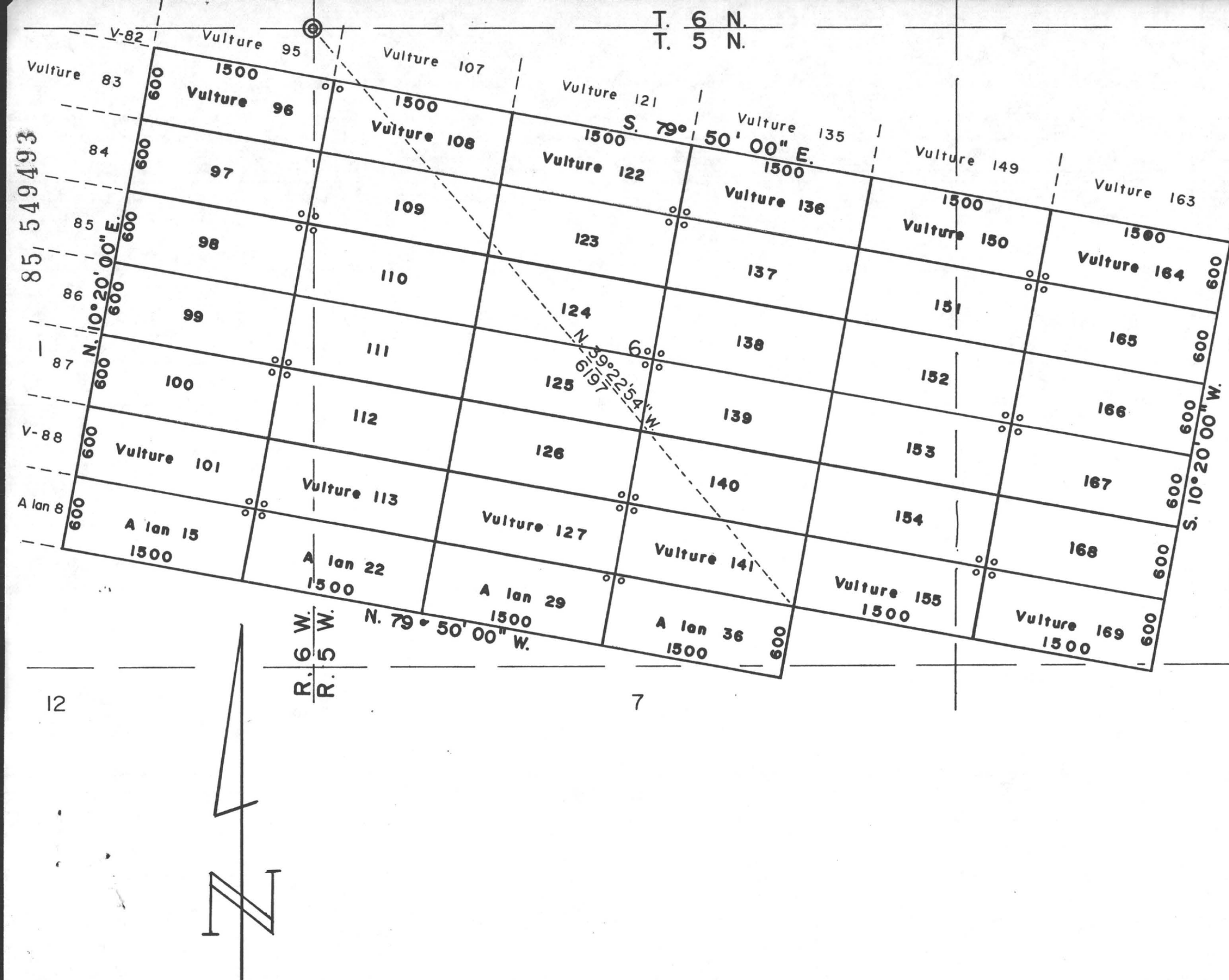
Dated and posted on the ground this 24 day of September, 1985.

By:

Agent

LOCATOR:

V.M.P., Inc.
Box 20202
Wickenburg, AZ 85358



MINING CLAIMS
of
V.M.P., Inc.
Box 20202
Wickenburg, AZ 85358
known as
Vulture #s 96-101, 108-113,
122-127, 136-141, 150-155
and 164-169 lodes
A lan #s 15, 22, 29 & 36 lodes
situate in
Secs. 5, 6, 7, 8 & 1
T.5 N., Rs.5 & 6 W., G.& S.R.M.
Maricopa County Arizona
Scale 1" = 1000' Nov. 8, 1985
Surveyed by:
Harvey W. Smith, E.M.
Del Tierra Engineering
& Mining Corp.

Note: ° - denotes location monument.
All mons. are 2"x 2"x 4'6" wood
posts.

STATE OF ARIZONA)
) ss.

COUNTY OF MARICOPA)

Recorded at the request of:

Del Tierra Engineering & Mining Corp.
4310 N. Brown Ave., Ste. 3
Scottsdale, AZ 85251

RECORDED IN OFFICIAL RECORDS
OF MARICOPA COUNTY, ARIZONA

NOV 19 1985 -1 00

KEITH POLETIS, County Recorder

FEE 5.00 PGS 2 R.B.

MOD MC

AMENDED
NOTICE OF MINING LOCATION
LODE CLAIM

85 549494

NOTICE IS HEREBY GIVEN THAT V.M.P., Inc., hereby claims the land hereinafter described as a Lode Mining Claim, under and pursuant to the laws of the United States of America and the State of Arizona, having discovered a lode, vein or deposit of valuable minerals within the limits of this claim as hereinafter established.

THAT Vulture # 126 lode mining claim was relocated by Vulture Mine Properties on February 10, 1982, the Relocation Notice of which is recorded in Docket 15828, pages 323-324, Maricopa County Records.
B.L.M. Serial # A MC 160 554.

THE NAME of the claim is Vulture # 126 lode, and the claim so located, is 1,500 feet in length and 600 feet along the surface in width, claiming 300 feet on each side of the centerline; the "location monument," at which a copy of this notice is posted, is adjacent to the S.E. corner of this claim on a separate 2" x 2" post. The general course of this claim is Northwest to Southeast.

THE UNDERSIGNED has distinctly marked the said location on the ground, so that its surface boundaries may be readily traced, by six substantial posts at least 2" x 2" x 4'6", one at each corner and one at each end center, each so marked or inscribed as to indicate the intended location.

SAID CLAIM is situated in the Vulture Mining District, Maricopa County, State of Arizona, and is more particularly described as follows:

BEGINNING at the Northeast corner monument, which is located ~~XXXX~~/South 3345 ft. and East/~~XXXX~~ 2671 ft. from the Section Corner of Sections 31, 36, 1 & 6, Tps. 5 & 6 North, Rs. 5 & 6 West, Gila & Salt River Meridian; thence,

300 feet S.10°20'W., to the East end center; thence
300 feet S.10°20'W., to the S.E. corner; thence
1,500 feet N.79°50'W., to the S.W. corner; thence
300 feet N.10°20'E., to the West end center; thence
300 feet N.10°20'E., to the N.W. corner; thence
1,500 feet S.79°50'E., to the point and place of beginning.

Said claim is located in the:

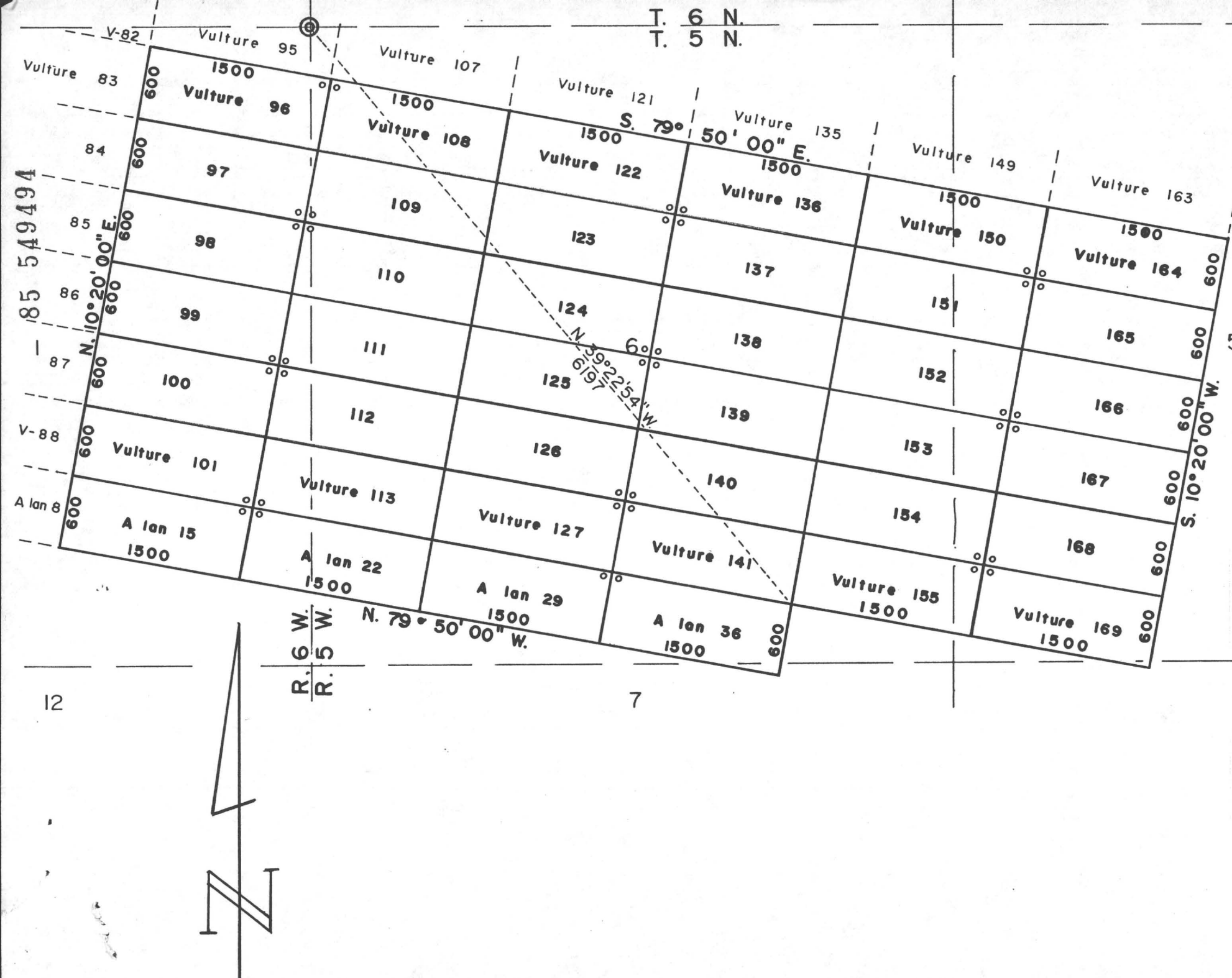
SW 1/4 of Sec. 6, Twp. 5 N., Range 5 W.
1/4 of Sec. , Twp. N., Range W.
1/4 of Sec. , Twp. N., Range W.
1/4 of Sec. , Twp. N., Range W.
Gila and Salt River Meridian.

THE PURPOSE of this amended notice is to more definitely describe the locality and boundaries of the claim and to correct any irregularities, errors or defects which may have existed or may exist in the original location of the record thereof, and is made without waiving any rights acquired under and by virtue of the original location. If the original location is, at the time of this amendment, ineffective for any reason, it is the intent of the owner that this amended notice be an original Notice of Location.

Dated and posted on the ground this 24 day of September, 1985.

By: [Signature]
Agent

LOCATOR: V.M.P., Inc.
Box 20202
Wickenburg, AZ 85358



MINING CLAIMS
of
V.M.P., Inc.
Box 20202
Wickenburg, AZ 85358
known as
Vulture #s 96-101, 108-113,
122-127, 136-141, 150-155
and 164-169 lodes
A lan #s 15, 22, 29 & 36 lodes
situate in
Secs. 5, 6, 7, 8 & 1
T.5 N., Rs.5 & 6 W., G.& S.R.M.
Maricopa County Arizona
Scale 1" = 1000' Nov. 8, 1985
Surveyed by:
Harvey W. Smith, E.M.
Del Tierra Engineering
& Mining Corp.

Note: o - denotes location monument.
All mons. are 2"x 2"x 4'6" wood
posts.

STATE OF ARIZONA)

COUNTY OF MARICOPA)

ss.

Recorded at the request of:

Del Tierra Engineering & Mining Corp.

4310 N. Brown Ave., Ste. 3

Scottsdale, AZ 85251

RECORDED IN OFFICIAL RECORDS
OF MARICOPA COUNTY, ARIZONA

NOV 19 1985 -1 00

KEITH POLETIS, County Recorder

FEE 500 PGS 2 R.B.

MOD MC

AMENDED
NOTICE OF MINING LOCATION
LODE CLAIM

85 549495

NOTICE IS HEREBY GIVEN THAT V.M.P., Inc., hereby claims the land hereinafter described as a Lode Mining Claim, under and pursuant to the laws of the United States of America and the State of Arizona, having discovered a lode, vein or deposit of valuable minerals within the limits of this claim as hereinafter established.

THAT Vulture # 127 lode mining claim was relocated by Vulture Mine Properties on February 10, 1982, the Relocation Notice of which is recorded in Docket 15828, pages 325-326, Maricopa County Records. B.L.M. Serial # A MC 160 555.

THE NAME of the claim is Vulture # 127 lode, and the claim so located, is 1,500 feet in length and 600 feet along the surface in width, claiming 300 feet on each side of the centerline; the "location monument," at which a copy of this notice is posted, is adjacent to the NE corner of this claim on a separate 2" x 2" post. The general course of this claim is Northwest to Southeast.

THE UNDERSIGNED has distinctly marked the said location on the ground, so that its surface boundaries may be readily traced, by six substantial posts at least 2" x 2" x 4'6", one at each corner and one at each end center, each so marked or inscribed as to indicate the intended location.

SAID CLAIM is situated in the Vulture Mining District, Maricopa County, State of Arizona, and is more particularly described as follows:

BEGINNING at the Northeast corner monument, which is located ~~XXXX~~/South 3935 ft. and East/~~XXXX~~ 2563 ft. from the Section Corner of Sections 31, 36, 1 & 6, Tps. 5 & 6 North, Rs. 5 & 6 West, Gila & Salt River Meridian; thence,

300 feet S.10°20'W., to the East end center; thence
300 feet S.10°20'W., to the S.E. corner; thence
1,500 feet N.79°50'W., to the S.W. corner; thence
300 feet N.10°20'E., to the West end center; thence
300 feet N.10°20'E., to the N.W. corner; thence
1,500 feet S.79°50'E., to the point and place of beginning.

Said claim is located in the:

SW 1/4 of Sec. 6, Twp. 5 N., Range 5 W.
1/4 of Sec. , Twp. N., Range W.
1/4 of Sec. , Twp. N., Range W.
1/4 of Sec. , Twp. N., Range W.
Gila and Salt River Meridian.

THE PURPOSE of this amended notice is to more definitely describe the locality and boundaries of the claim and to correct any irregularities, errors or defects which may have existed or may exist in the original location of the record thereof, and is made without waiving any rights acquired under and by virtue of the original location. If the original location is, at the time of this amendment, ineffective for any reason, it is the intent of the owner that this amended notice be an original Notice of Location.

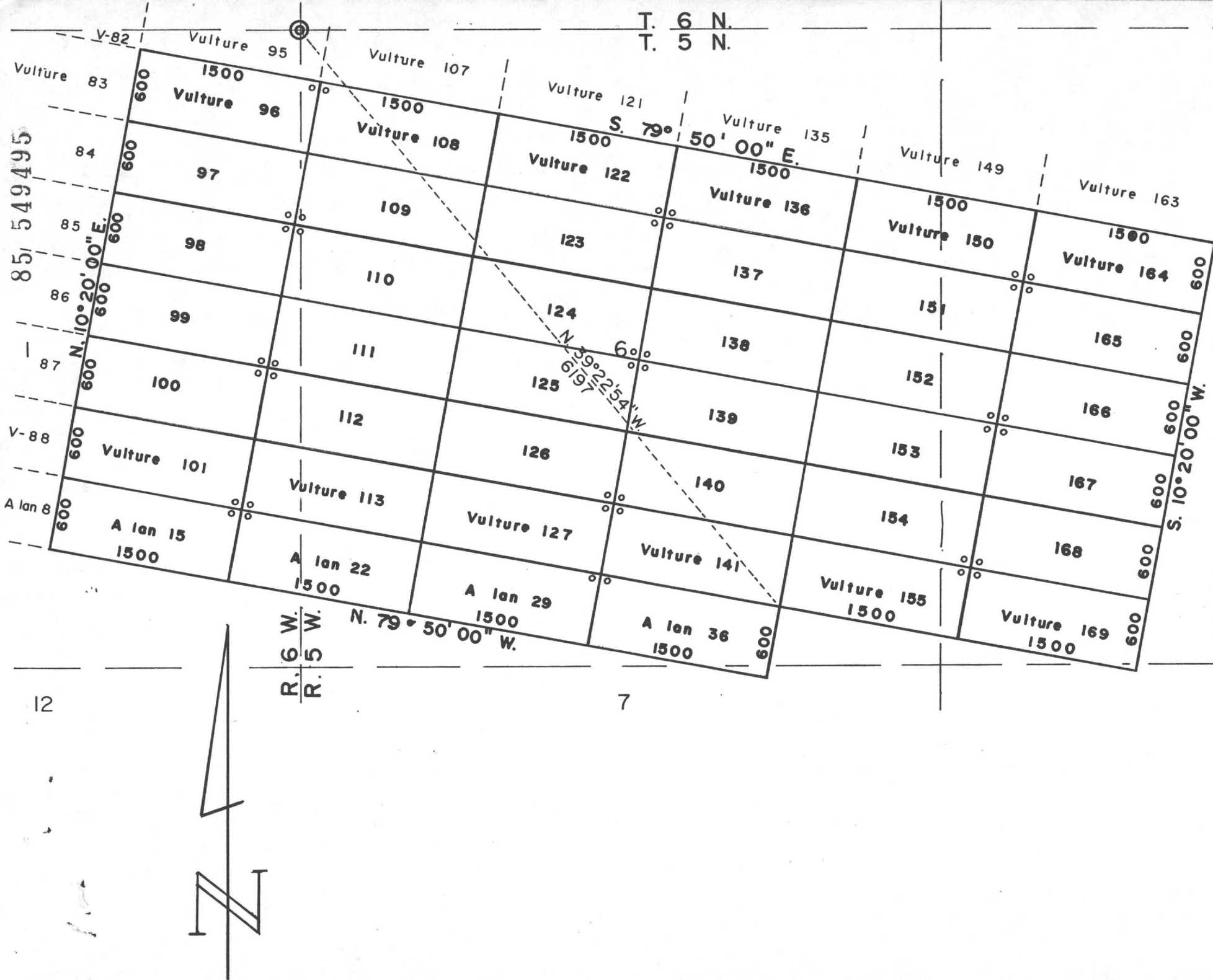
Dated and posted on the ground this 24 day of September, 1985.

By:


Agent

LOCATOR:

V.M.P., Inc.
Box 20202
Wickenburg, AZ 85358



MINING CLAIMS
of
V.M.P., Inc.
Box 20202
Wickenburg, AZ 85358
known as
Vulture #s 96-101, 108-113,
122-127, 136-141, 150-155
and 164-169 lodes
A lan #s 15, 22, 29 & 36 lodes
situate in
Secs. 5, 6, 7, 8 & 1
T.5 N., Rs.5 & 6 W., G.& S.R.M.
Maricopa County Arizona
Scale 1" = 1000' Nov. 8, 1985
Surveyed by:
Harvey W. Smith, E.M.
Del Tierra Engineering
& Mining Corp.

Note: o - denotes location monument.
All mons. are 2"x 2"x 4'6" wood
posts.

STATE OF ARIZONA)
) ss.
COUNTY OF MARICOPA)

Recorded at the request of:
Del Tierra Engineering & Mining Corp.
4310 N. Brown Ave., Ste. 3
Scottsdale, AZ 85251

MOD MC

RECORDED IN OFFICIAL RECORDS
OF MARICOPA COUNTY, ARIZONA
NOV 19 1985 -1 00
KEITH POLETIS, County Recorder
FEE 500 PGS 2 R.B.

AMENDED
NOTICE OF MINING LOCATION
LODE CLAIM

85 549496

NOTICE IS HEREBY GIVEN THAT V.M.P., Inc., hereby claims the land hereinafter described as a Lode Mining Claim, under and pursuant to the laws of the United States of America and the State of Arizona, having discovered a lode, vein or deposit of valuable minerals within the limits of this claim as hereinafter established.

THAT Vulture # 128 lode mining claim was relocated by Vulture Mine Properties on February 6, 1982, the Relocation Notice of which is recorded in Docket 15828, pages 327-328, Maricopa County Records. B.L.M. Serial # A MC 160 556.

THE NAME of the claim is Vulture # 128 lode, and the claim so located, is 1,500 feet in length and 600 feet along the surface in width, claiming 300 feet on each side of the centerline; the "location monument," at which a copy of this notice is posted, is adjacent to the N.E. corner of this claim on a separate 2" x 2" post. The general course of this claim is Northwest to Southeast.

THE UNDERSIGNED has distinctly marked the said location on the ground, so that its surface boundaries may be readily traced, by six substantial posts at least 2" x 2" x 4'6", one at each corner and one at each end center, each so marked or inscribed as to indicate the intended location.

SAID CLAIM is situated in the Vulture Mining District, Maricopa County, State of Arizona, and is more particularly described as follows:

BEGINNING at the Northeast corner monument, which is located North/~~5000~~ 3580 ft. and East/~~5000~~ 4848 ft. from the Section Corner of Sections 31, 36, 1 & 6, Tps. 5 & 6 North, Rs. 5 & 6 West, Gila & Salt River Meridian; thence,

300 feet S.10°20'W., to the East end center; thence
300 feet S.10°20'W., to the S.E. corner; thence
1,500 feet N.79°50'W., to the S.W. corner; thence
300 feet N.10°20'E., to the West end center; thence
300 feet N.10°20'E., to the N.W. corner; thence
1,500 feet S.79°50'E., to the point and place of beginning.

Said claim is located in the:

N.E. 1/4 of Sec. 31, Twp. 6 N., Range 5 W.
1/4 of Sec. , Twp. N., Range W.
1/4 of Sec. , Twp. N., Range W.
1/4 of Sec. , Twp. N., Range W.
Gila and Salt River Meridian.

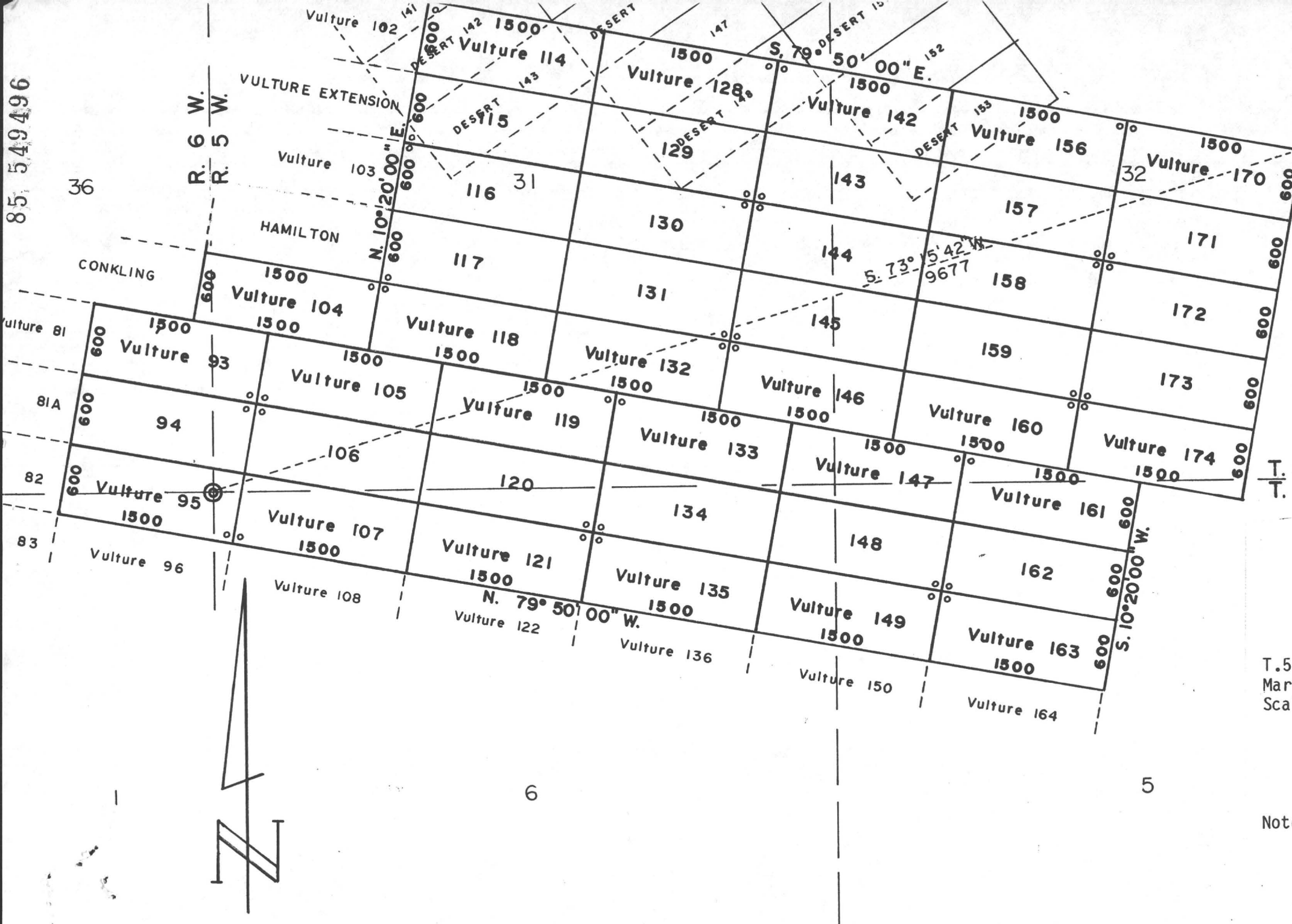
THE PURPOSE of this amended notice is to more definitely describe the locality and boundaries of the claim and to correct any irregularities, errors or defects which may have existed or may exist in the original location of the record thereof, and is made without waiving any rights acquired under and by virtue of the original location. If the original location is, at the time of this amendment, ineffective for any reason, it is the intent of the owner that this amended notice be an original Notice of Location.

Dated and posted on the ground this 24 day of September, 1985.

By: [Signature]
Agent

LOCATOR: V.M.P., Inc.
Box 20202
Wickenburg, AZ 85358

85 549496



MINING CLAIMS
of
V.M.P., Inc.
Box 20202
Wickenburg, AZ 85358
known as
Vulture #s 93-95, 104-107,
114-121, 128-135, 142-149,
156-163 and 170-174 lodes
situate in
Secs. 1, 5, 6, 31, 32 & 36
T.5 & 6 N., Rs.5 & 6 W., G.& S.R.M.
Maricopa County Arizona
Scale 1" = 1000' Nov. 8, 1985
Surveyed by:
Harvey W. Smith, E.M.
Del Tierra Engineering
& Mining Corp.

Note: ° - denotes location monument.
All mons. are 2"x 2"x 4'6" wood posts.

STATE OF ARIZONA)
) ss.

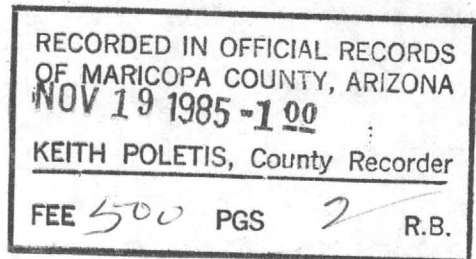
COUNTY OF MARICOPA)

Recorded at the request of:

Del Tierra Engineering & Mining Corp.

4310 N. Brown Ave., Ste. 3

Scottsdale, AZ 85251



MOD MC

AMENDED
NOTICE OF MINING LOCATION
LODE CLAIM

85 549497

NOTICE IS HEREBY GIVEN THAT V.M.P., Inc., hereby claims the land hereinafter described as a Lode Mining Claim, under and pursuant to the laws of the United States of America and the State of Arizona, having discovered a lode, vein or deposit of valuable minerals within the limits of this claim as hereinafter established.

THAT Vulture # 129 lode mining claim was relocated by Vulture Mine Properties on February 6, 1982, the Relocation Notice of which is recorded in Docket 15828, pages 329-330, Maricopa County Records. B.L.M. Serial # A MC 160 557.

THE NAME of the claim is Vulture # 129 lode, and the claim so located, is 1,500 feet in length and 600 feet along the surface in width, claiming 300 feet on each side of the centerline; the "location monument," at which a copy of this notice is posted, is adjacent to the SE corner of this claim on a separate 2" x 2" post. The general course of this claim is Northwest to Southeast.

THE UNDERSIGNED has distinctly marked the said location on the ground, so that its surface boundaries may be readily traced, by six substantial posts at least 2" x 2" x 4'6", one at each corner and one at each end center, each so marked or inscribed as to indicate the intended location.

SAID CLAIM is situated in the Vulture Mining District, Maricopa County, State of Arizona, and is more particularly described as follows:

BEGINNING at the Northeast corner monument, which is located North/~~600~~ 2990 ft. and East/~~400~~ 4740 ft. from the Section Corner of Sections 31, 36, 1 & 6, Tps. 5 & 6 North, Rs. 5 & 6 West, Gila & Salt River Meridian; thence,

300 feet S.10°20'W., to the East end center; thence
300 feet S.10°20'W., to the S.E. corner; thence
1,500 feet N.79°50'W., to the S.W. corner; thence
300 feet N.10°20'E., to the West end center; thence
300 feet N.10°20'E., to the N.W. corner; thence
1,500 feet S.79°50'E., to the point and place of beginning.


Said claim is located in the:

NE 1/4 of Sec. 31, Twp. 6 N., Range 5 W.
SE 1/4 of Sec. 31, Twp. 6 N., Range 5 W.
----- 1/4 of Sec. -----, Twp. ----- N., Range ----- W.
----- 1/4 of Sec. -----, Twp. ----- N., Range ----- W.
Gila and Salt River Meridian.

THE PURPOSE of this amended notice is to more definitely describe the locality and boundaries of the claim and to correct any irregularities, errors or defects which may have existed or may exist in the original location of the record thereof, and is made without waiving any rights acquired under and by virtue of the original location. If the original location is, at the time of this amendment, ineffective for any reason, it is the intent of the owner that this amended notice be an original Notice of Location.

Dated and posted on the ground this 24 day of September, 1985.

By:


Agent

LOCATOR:

V.M.P., Inc.
Box 20202
Wickenburg, AZ 85358

85 549497

36

R. 6 W.
R. 5 W.

CONKLING

VULTURE EXTENSION

Vulture 103

HAMILTON

1500
Vulture 104
15001500
Vulture 93
1500

Vulture 105

Vulture 118
1500

Vulture 119

Vulture 132
1500Vulture 146
1500Vulture 160
1500Vulture 174
1500Vulture 95
1500Vulture 107
1500Vulture 121
1500Vulture 135
1500Vulture 149
1500Vulture 163
1500

Vulture 96

Vulture 108

Vulture 122

Vulture 136

Vulture 150

Vulture 164

DESERT 115

DESERT 114
1500Vulture 128
1500

129

Vulture 142
1500Vulture 156
1500Vulture 170
1500

130

131

144

145

146

Vulture 147
1500

148

Vulture 163
1500

162

Vulture 161
1500

159

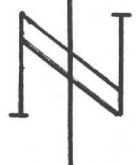
158

157

171

172

173



6

5

T. 6 N.
T. 5 N.

MINING CLAIMS

of

V.M.P., Inc.

Box 20202

Wickenburg, AZ 85358

known as

Vulture #s 93-95, 104-107,
114-121, 128-135, 142-149,
156-163 and 170-174 lodes

situate in

Secs. 1, 5, 6, 31, 32 & 36
T.5 & 6 N., Rs.5 & 6 W., G.& S.R.M.
Maricopa County Arizona
Scale 1" = 1000' Nov. 8, 1985

Surveyed by:

Harvey W. Smith, E.M.
Del Tierra Engineering
& Mining Corp.Note: ° - denotes location monument.
All mons. are 2"x 2"x 4'6" wood
posts.

OF ARIZONA)
) ss.
COUNTY OF MARICOPA)
Recorded at the request of:
Del Tierra Engineering & Mining Corp.
4310 N. Brown Ave., Ste. 3
Scottsdale, AZ 85251

RECORDED IN OFFICIAL RECORDS
OF MARICOPA COUNTY, ARIZONA
NOV 19 1985 -1 00
KEITH POLETIS, County Recorder
FEE 500 PGS 2 R.B.

MOD MC

85 549498

AMENDED
NOTICE OF MINING LOCATION
LODE CLAIM

NOTICE IS HEREBY GIVEN THAT V.M.P., Inc., hereby claims the land hereinafter described as a Lode Mining Claim, under and pursuant to the laws of the United States of America and the State of Arizona, having discovered a lode, vein or deposit of valuable minerals within the limits of this claim as hereinafter established.

THAT Vulture # 130 lode mining claim was relocated by Vulture Mine Properties on February 6, 1982, the Relocation Notice of which is recorded in Docket 15828, pages 331-332, Maricopa County Records.
B.L.M. Serial # A MC 160 558.

THE NAME of the claim is Vulture # 130 lode, and the claim so located, is 1,500 feet in length and 600 feet along the surface in width, claiming 300 feet on each side of the centerline; the "location monument," at which a copy of this notice is posted, is adjacent to the N.E. corner of this claim on a separate 2" x 2" post. The general course of this claim is Northwest to Southeast.

THE UNDERSIGNED has distinctly marked the said location on the ground, so that its surface boundaries may be readily traced, by six substantial posts at least 2" x 2" x 4'6", one at each corner and one at each end center, each so marked or inscribed as to indicate the intended location.

SAID CLAIM is situated in the Vulture Mining District, Maricopa County, State of Arizona, and is more particularly described as follows:

BEGINNING at the Northeast corner monument, which is located North/~~XXXX~~ 2399 ft. and East/~~XXXX~~ 4633 ft. from the Section Corner of Sections 31, 36, 1 & 6, Tps. 5 & 6 North, Rs. 5 & 6 West, Gila & Salt River Meridian; thence,

300 feet S.10°20'W., to the East end center; thence
300 feet S.10°20'W., to the S.E. corner; thence
1,500 feet N.79°50'W., to the S.W. corner; thence
300 feet N.10°20'E., to the West end center; thence
300 feet N.10°20'E., to the N.W. corner; thence
1,500 feet S.79°50'E., to the point and place of beginning.


Said claim is located in the:

NE 1/4 of Sec. 31, Twp. 6 N., Range 5 W.
SE 1/4 of Sec. 31, Twp. 6 N., Range 5 W.
----- 1/4 of Sec. _____, Twp. _____ N., Range _____ W.
----- 1/4 of Sec. _____, Twp. _____ N., Range _____ W.
Gila and Salt River Meridian.

THE PURPOSE of this amended notice is to more definitely describe the locality and boundaries of the claim and to correct any irregularities, errors or defects which may have existed or may exist in the original location of the record thereof, and is made without waiving any rights acquired under and by virtue of the original location. If the original location is, at the time of this amendment, ineffective for any reason, it is the intent of the owner that this amended notice be an original Notice of Location.

Dated and posted on the ground this 24 day of September, 1985.

By:


Agent

LOCATOR:

V.M.P., Inc.
Box 20202
Wickenburg, AZ 85358

85 549498

36

R. 6 W.
R. 5 W.

CONKLING

VULTURE EXTENSION

Vulture 103

HAMILTON

1500
Vulture 104
1500

1500
Vulture 93
600

81A

94

82

Vulture 95
1500

83

Vulture 96

Vulture 108

Vulture 107
1500

Vulture 121
1500

Vulture 122

6



N. 79° 50' 00" W.

Vulture 136

Vulture 135
1500

134

Vulture 149
1500

Vulture 150

Vulture 164

Vulture 133
1500

Vulture 147
1500

148

Vulture 161
1500

162

Vulture 163
1500

Vulture 160
1500

159

Vulture 146
1500

145

Vulture 132
1500

131

Vulture 118
1500

117

116

DESERT

Vulture 114
1500

Vulture 128
1500

129

130

143

144

145

Vulture 146
1500

Vulture 160
1500

159

158

157

Vulture 156
1500

Vulture 170
1500

32

171

172

173

Vulture 174
1500

174

175

176

177

178

179

180

181

182

183

184

185

186

187

188

189

190

191

192

193

194

195

196

197

198

199

200

201

202

203

204

205

206

207

208

209

210

211

212

213

214

215

216

217

218

219

220

221

222

223

224

225

226

227

228

229

230

231

232

233

234

235

236

237

238

239

240

241

242

243

244

245

246

247

248

249

250

251

252

253

254

255

256

257

258

259

260

261

262

263

264

265

266

267

268

269

270

271

272

273

274

275

276

277

278

279

280

281

282

283

284

285

286

287

288

289

290

291

292

293

294

295

296

297

298

299

300

301

302

303

304

305

306

307

308

309

310

311

312

313

314

315

316

317

318

319

320

321

322

323

324

325

326

327

328

329

330

331

332

333

334

335

336

337

338

339

340

341

342

343

344

345

346

347

348

349

350

351

352

353

354

355

356

357

358

359

360

361

362

363

364

365

366

367

368

369

370

371

372

373

374

375

376

377

378

379

380

381

382

383

384

385

386

387

388

389

390

391

392

393

394

395

396

397

398

399

400

401

402

403

40

STATE OF ARIZONA)
) ss.

COUNTY OF MARICOPA)

Recorded at the request of:

De: Tierra Engineering & Mining Corp.

4310 N. Brown Ave., Ste. 3

Scottsdale, AZ 85251

RECORDED IN OFFICIAL RECORDS
OF MARICOPA COUNTY, ARIZONA
NOV 19 1985 -1 00
KEITH POLETIS, County Recorder
FEE 500 PGS 2 R.B.

MOD MC

AMENDED
NOTICE OF MINING LOCATION
LODE CLAIM

85 549499

NOTICE IS HEREBY GIVEN THAT V.M.P., Inc., hereby claims the land hereinafter described as a Lode Mining Claim, under and pursuant to the laws of the United States of America and the State of Arizona, having discovered a lode, vein or deposit of valuable minerals within the limits of this claim as hereinafter established.

THAT Vulture # 131 lode mining claim was relocated by Vulture Mine Properties on February 6, 1982, the Relocation Notice of which is recorded in Docket 15828, pages 333-334, Maricopa County Records. B.L.M. Serial # A MC 160 559.

THE NAME of the claim is Vulture # 131 lode, and the claim so located, is 1,500 feet in length and 600 feet along the surface in width, claiming 300 feet on each side of the centerline; the "location monument," at which a copy of this notice is posted, is adjacent to the S.E. corner of this claim on a separate 2" x 2" post. The general course of this claim is Northwest to Southeast.

THE UNDERSIGNED has distinctly marked the said location on the ground, so that its surface boundaries may be readily traced, by six substantial posts at least 2" x 2" x 4'6", one at each corner and one at each end center, each so marked or inscribed as to indicate the intended location.

SAID CLAIM is situated in the Vulture Mining District, Maricopa County, State of Arizona, and is more particularly described as follows:

BEGINNING at the Northeast corner monument, which is located North/~~XXXX~~ 1809 ft. and East/~~XXXX~~ 4525 ft. from the Section Corner of Sections 31, 36, 1 & 6, Tps. 5 & 6 North, Rs. 5 & 6 West, Gila & Salt River Meridian; thence,

300 feet S.10°20'W., to the East end center; thence
300 feet S.10°20'W., to the S.E. corner; thence
1,500 feet N.79°50'W., to the S.W. corner; thence
300 feet N.10°20'E., to the West end center; thence
300 feet N.10°20'E., to the N.W. corner; thence
1,500 feet S.79°50'E., to the point and place of beginning.


Said claim is located in the:

SE 1/4 of Sec. 31, Twp. 6 N., Range 5 W.
1/4 of Sec. , Twp. N., Range W.
1/4 of Sec. , Twp. N., Range W.
1/4 of Sec. , Twp. N., Range W.
Gila and Salt River Meridian.

THE PURPOSE of this amended notice is to more definitely describe the locality and boundaries of the claim and to correct any irregularities, errors or defects which may have existed or may exist in the original location of the record thereof, and is made without waiving any rights acquired under and by virtue of the original location. If the original location is, at the time of this amendment, ineffective for any reason, it is the intent of the owner that this amended notice be an original Notice of Location.

Dated and posted on the ground this 24 day of September, 1985.

By:


Agent

LOCATOR:

V.M.P., Inc.
Box 20202
Wickenburg, AZ 85358

36

$$\begin{array}{r} \text{W.} \\ 6 \end{array} \bigg| \begin{array}{r} \text{W.} \\ 5 \end{array}$$

CONKLING

HAMILTON

1500
Vulture 104

Vulture 118
1500

Vulture 132

Vulture 146
1500

Vulture 160

Vulture 174
1500

T. 6 N.
T. 5 N.

MINING CLAIMS

of
V.M.P., Inc.
Box 20202

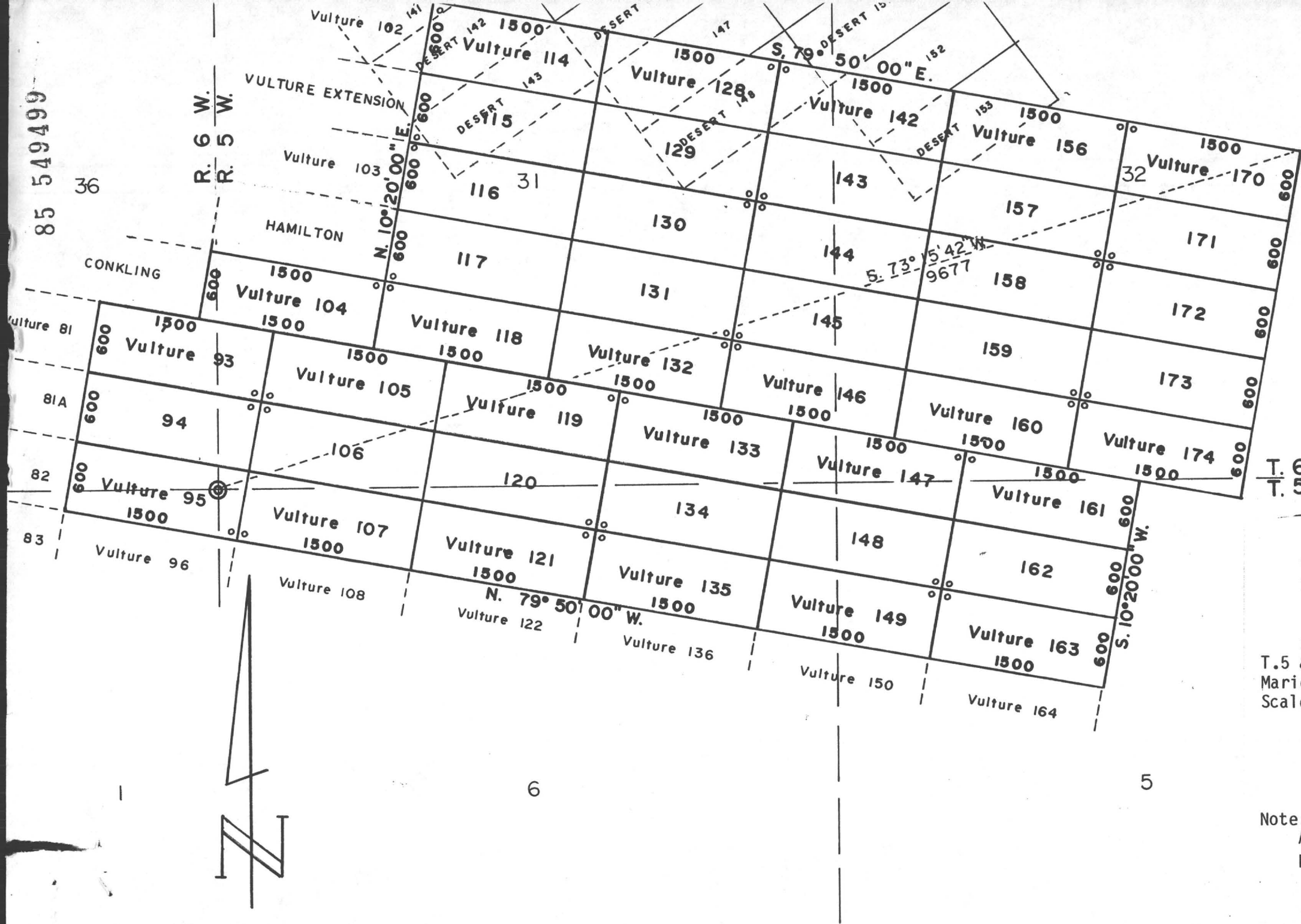
Wickenburg, AZ 85358
known as

Vulture #s 93-95, 104-107,
114-121, 128-135, 142-149,
156-163 and 170-174 lodes
situate in

Secs. 1, 5, 6, 31, 32 & 36
T.5 & 6 N., Rs.5 & 6 W., G.& S.R.M.
Maricopa County Arizona
Scale 1" = 1000' Nov. 8, 1985

Surveyed by:
Harvey W. Smith, E.M.
Del Tierra Engineering
& Mining Corp.

Note: ° - denotes location monument.
All mons. are 2"x 2"x 4'6" wood posts.



S. ARIZONA)
) ss.
COUNTY OF MARICOPA)
Recorded at the request of:
Del Tierra Engineering & Mining Corp.
4310 N. Brown Ave., Ste. 3
Scottsdale, AZ 85251

RECORDED IN OFFICIAL RECORDS OF MARICOPA COUNTY, ARIZONA	
NOV 19 1985 - 1 00 H. POLK, County Recorder	
FEE 500	PGS 2 R.B.

MOD MC
AMENDED
NOTICE OF MINING LOCATION
LODE CLAIM

85 549500

NOTICE IS HEREBY GIVEN THAT V.M.P., Inc., hereby claims the land hereinafter described as a Lode Mining Claim, under and pursuant to the laws of the United States of America and the State of Arizona, having discovered a lode, vein or deposit of valuable minerals within the limits of this claim as hereinafter established.

THAT Vulture # 132 lode mining claim was relocated by Vulture Mine Properties on February 6, 1982, the Relocation Notice of which is recorded in Docket 15828, pages 335-336, Maricopa County Records.
B.L.M. Serial # A MC 160 560.

THE NAME of the claim is Vulture # 132 lode, and the claim so located, is 1,500 feet in length and 600 feet along the surface in width, claiming 300 feet on each side of the centerline; the "location monument," at which a copy of this notice is posted, is adjacent to the NE corner of this claim on a separate 2" x 2" post. The general course of this claim is Northwest to Southeast.

THE UNDERSIGNED has distinctly marked the said location on the ground, so that its surface boundaries may be readily traced, by six substantial posts at least 2" x 2" x 4'6", one at each corner and one at each end center, each so marked or inscribed as to indicate the intended location.

SAID CLAIM is situated in the Vulture Mining District, Maricopa County, State of Arizona, and is more particularly described as follows:

BEGINNING at the Northeast corner monument, which is located North/~~XXXX~~ 1219 ft. and East/~~XXXX~~ 4417 ft. from the Section Corner of Sections 31, 36, 1 & 6, Tps. 5 & 6 North, Rs. 5 & 6 West, Gila & Salt River Meridian; thence,

300 feet S.10°20'W., to the East end center; thence
300 feet S.10°20'W., to the S.E. corner; thence
1,500 feet N.79°50'W., to the S.W. corner; thence
300 feet N.10°20'E., to the West end center; thence
300 feet N.10°20'E., to the N.W. corner; thence
1,500 feet S.79°50'E., to the point and place of beginning.


Said claim is located in the:

SE 1/4 of Sec. 31, Twp. 6 N., Range 5 W.
1/4 of Sec. _____, Twp. _____ N., Range _____ W.
1/4 of Sec. _____, Twp. _____ N., Range _____ W.
1/4 of Sec. _____, Twp. _____ N., Range _____ W.
Gila and Salt River Meridian.

THE PURPOSE of this amended notice is to more definitely describe the locality and boundaries of the claim and to correct any irregularities, errors or defects which may have existed or may exist in the original location of the record thereof, and is made without waiving any rights acquired under and by virtue of the original location. If the original location is, at the time of this amendment, ineffective for any reason, it is the intent of the owner that this amended notice be an original Notice of Location.

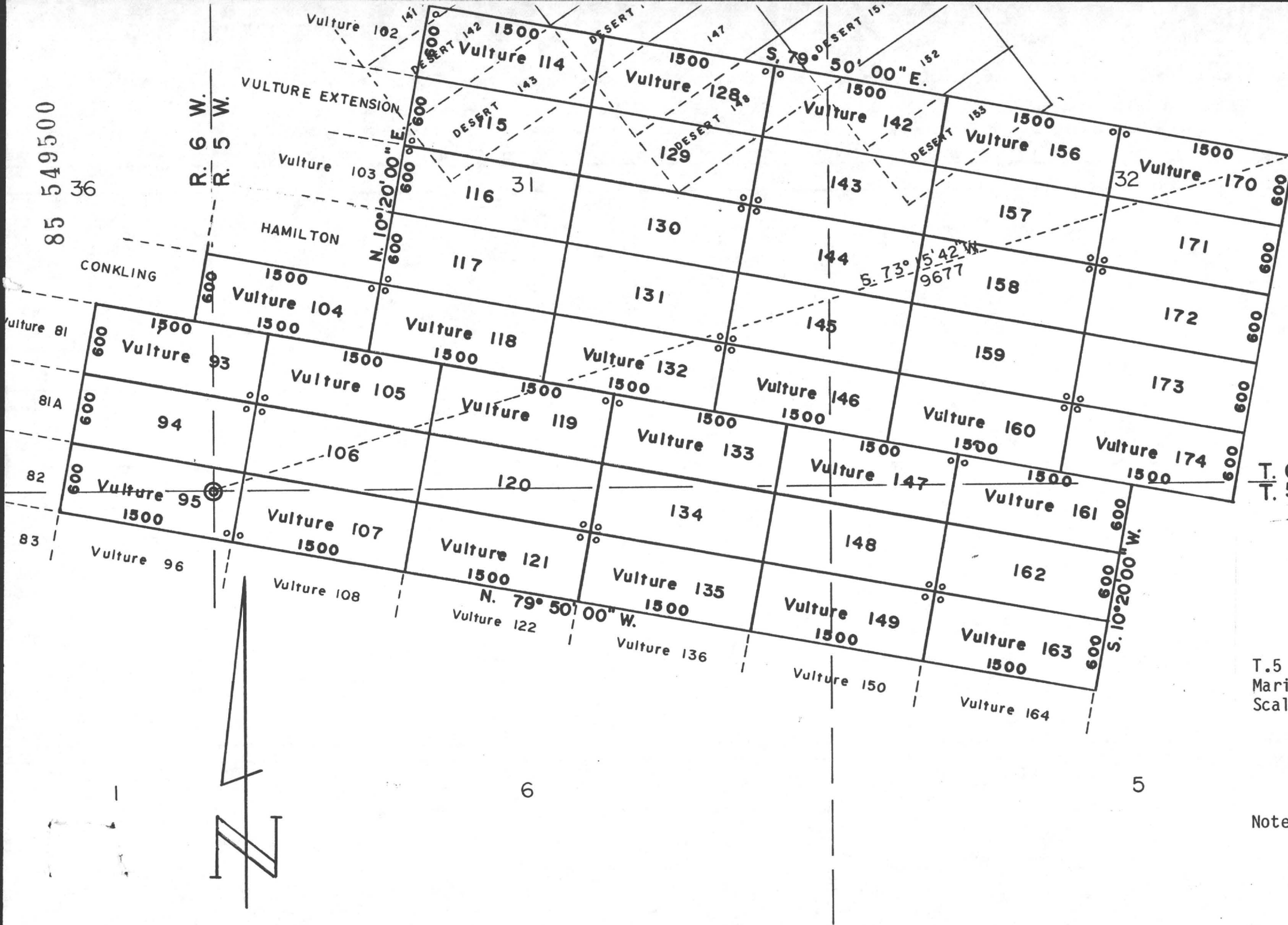
Dated and posted on the ground this 24 day of September, 1985.

By:


Agent

LOCATOR:

V.M.P., Inc.
Box 20202
Wickenburg, AZ 85358



MINING CLAIMS
of
V.M.P., Inc.
Box 20202
Wickenburg, AZ 85358
known as
Vulture #s 93-95, 104-107,
114-121, 128-135, 142-149,
156-163 and 170-174 lodes
situate in
Secs. 1, 5, 6, 31, 32 & 36
T.5 & 6 N., Rs.5 & 6 W., G.& S.R.M.
Maricopa County Arizona
Scale 1" = 1000' Nov. 8, 1985
Surveyed by:
Harvey W. Smith, E.M.
Del Tierra Engineering
& Mining Corp.

Note: ° - denotes location monument.
All mons. are 2"x 2"x 4'6" wood
posts.

STATE OF ARIZONA)
) ss.


COUNTY OF MARICOPA)

Recorded at the request of:

Del Tierra Engineering & Mining Corp.

4310 N. Brown Ave., Ste. 3

Scottsdale, AZ 85251



MOD MC

AMENDED
NOTICE OF MINING LOCATION
LODE CLAIM

85 549501

NOTICE IS HEREBY GIVEN THAT V.M.P., Inc., hereby claims the land hereinafter described as a Lode Mining Claim, under and pursuant to the laws of the United States of America and the State of Arizona, having discovered a lode, vein or deposit of valuable minerals within the limits of this claim as hereinafter established.

THAT Vulture # 133 lode mining claim was relocated by Vulture Mine Properties on February 11, 1982, the Relocation Notice of which is recorded in Docket 15828, pages 337-338, Maricopa County Records. B.L.M. Serial # A MC 160 561.

THE NAME of the claim is Vulture # 133 lode, and the claim so located, is 1,500 feet in length and 600 feet along the surface in width, claiming 300 feet on each side of the centerline; the "location monument," at which a copy of this notice is posted, is adjacent to the N.W. corner of this claim on a separate 2" x 2" post. The general course of this claim is Northwest to Southeast.

THE UNDERSIGNED has distinctly marked the said location on the ground, so that its surface boundaries may be readily traced, by six substantial posts at least 2" x 2" x 4'6", one at each corner and one at each end center, each so marked or inscribed as to indicate the intended location.

SAID CLAIM is situated in the Vulture Mining District, Maricopa County, State of Arizona, and is more particularly described as follows:

BEGINNING at the Northeast corner monument, which is located North/~~XXXX~~ 522 ft. and East/~~XXXX~~ 4901 ft. from the Section Corner of Sections 31, 36, 1 & 6, Tps. 5 & 6 North, Rs. 5 & 6 West, Gila & Salt River Meridian; thence,

300 feet S.10°20'W., to the East end center; thence
300 feet S.10°20'W., to the S.E. corner; thence
1,500 feet N.79°50'W., to the S.W. corner; thence
300 feet N.10°20'E., to the West end center; thence
300 feet N.10°20'E., to the N.W. corner; thence
1,500 feet S.79°50'E., to the point and place of beginning.


Said claim is located in the:

SE 1/4 of Sec. 31, Twp. 6 N., Range 5 W.
NE 1/4 of Sec. 6, Twp. 5 N., Range 5 W.
----- 1/4 of Sec. _____, Twp. _____ N., Range _____ W.
----- 1/4 of Sec. _____, Twp. _____ N., Range _____ W.
Gila and Salt River Meridian.

THE PURPOSE of this amended notice is to more definitely describe the locality and boundaries of the claim and to correct any irregularities, errors or defects which may have existed or may exist in the original location of the record thereof, and is made without waiving any rights acquired under and by virtue of the original location. If the original location is, at the time of this amendment, ineffective for any reason, it is the intent of the owner that this amended notice be an original Notice of Location.

Dated and posted on the ground this 23 day of September, 1985.

By:


Agent

LOCATOR:

V.M.P., Inc.
Box 20202
Wickenburg, AZ 85358

85 549501

36

R. 6 W.
R. 5 W.

CONKLING

Vulture 81

81A

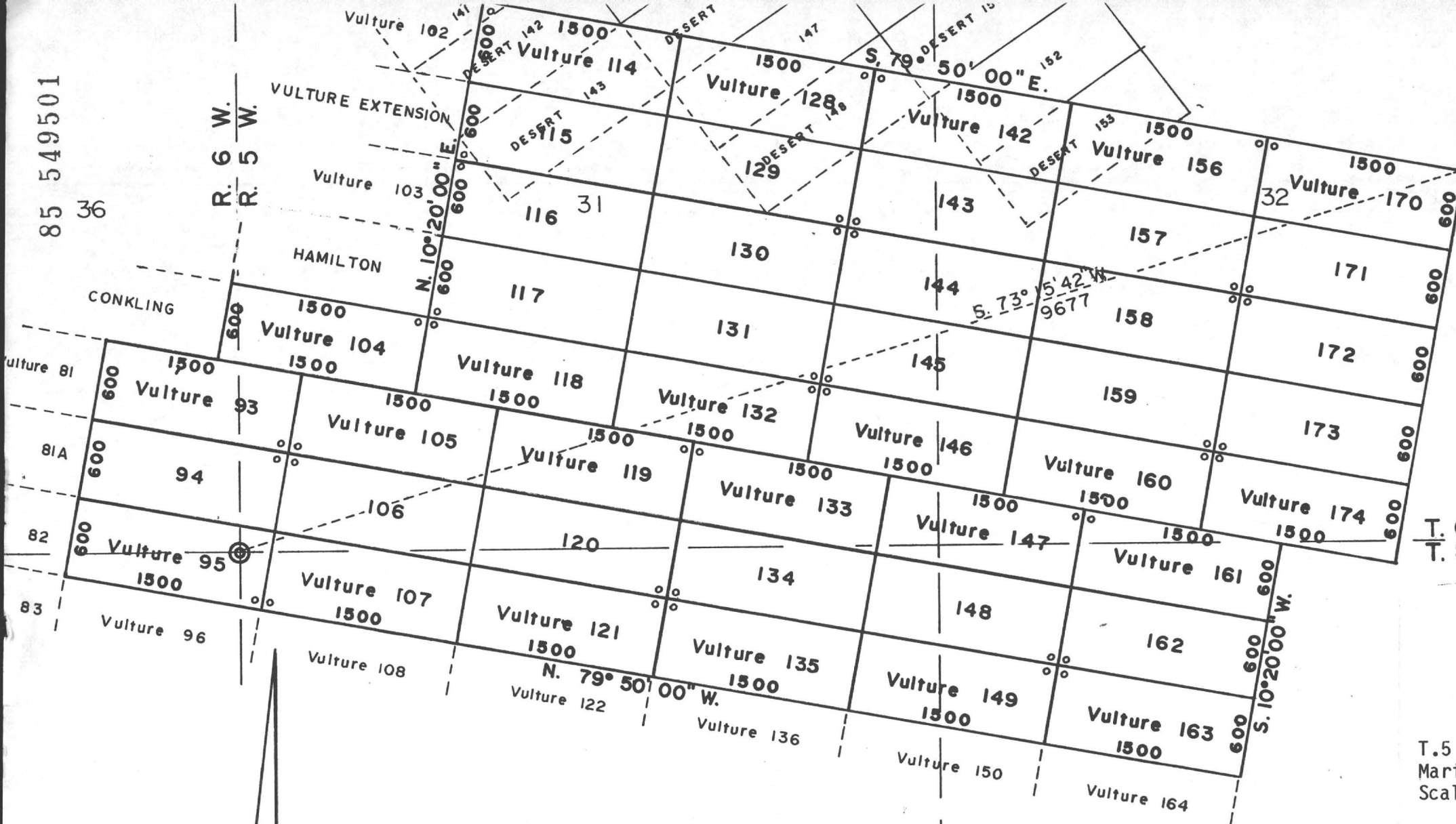
82

83



6

5



MINING CLAIMS

of

V.M.P., Inc.

Box 20202

Wickenburg, AZ 85358

known as

Vulture #s 93-95, 104-107,
114-121, 128-135, 142-149,
156-163 and 170-174 lodes

situate in

Secs. 1, 5, 6, 31, 32 & 36

T. 5 & 6 N., Rs. 5 & 6 W., G. & S.R.M.

Maricopa County Arizona

Scale 1" = 1000' Nov. 8, 1985

Surveyed by:

Harvey W. Smith, E.M.

Del Tierra Engineering


& Mining Corp.

Note: ° - denotes location monument.
All mons. are 2"x 2"x 4'6" wood
posts.

ARIZONA)
) ss.

COUNTY OF MARICOPA)

Recorded at the request of:
Del Tierra Engineering & Mining Corp.
4310 N. Brown Ave., Ste. 3
Scottsdale, AZ 85251



MOD MC

85 549502

AMENDED
NOTICE OF MINING LOCATION
LODE CLAIM

NOTICE IS HEREBY GIVEN THAT V.M.P., Inc., hereby claims the land hereinafter described as a Lode Mining Claim, under and pursuant to the laws of the United States of America and the State of Arizona, having discovered a lode, vein or deposit of valuable minerals within the limits of this claim as hereinafter established.

THAT Vulture # 134 lode mining claim was relocated by Vulture Mine Properties on February 11, 1982, the Relocation Notice of which is recorded in Docket 15828, pages 339-340, Maricopa County Records.
B.L.M. Serial # A MC 160 562.

THE NAME of the claim is Vulture # 134 lode, and the claim so located, is 1,500 feet in length and 600 feet along the surface in width, claiming 300 feet on each side of the centerline; the "location monument," at which a copy of this notice is posted, is adjacent to the S.W. corner of this claim on a separate 2" x 2" post. The general course of this claim is Northwest to Southeast.

THE UNDERSIGNED has distinctly marked the said location on the ground, so that its surface boundaries may be readily traced, by six substantial posts at least 2" x 2" x 4'6", one at each corner and one at each end center, each so marked or inscribed as to indicate the intended location.

SAID CLAIM is situated in the Vulture Mining District, Maricopa County, State of Arizona, and is more particularly described as follows:

BEGINNING at the Northeast corner monument, which is located ~~North~~/South 68 ft. and East/~~West~~ 4793 ft. from the Section Corner of Sections 31, 36, 1 & 6, Tps. 5 & 6 North, Rs. 5 & 6 West, Gila & Salt River Meridian; thence,

300 feet S.10°20'W., to the East end center; thence
300 feet S.10°20'W., to the S.E. corner; thence
1,500 feet N.79°50'W., to the S.W. corner; thence
300 feet N.10°20'E., to the West end center; thence
300 feet N.10°20'E., to the N.W. corner; thence
1,500 feet S.79°50'E., to the point and place of beginning.


Said claim is located in the:

SE 1/4 of Sec. 31, Twp. 6 N., Range 5 W.
NE 1/4 of Sec. 6, Twp. 5 N., Range 5 W.
----- 1/4 of Sec. -----, Twp. ----- N., Range ----- W.
----- 1/4 of Sec. -----, Twp. ----- N., Range ----- W.
Gila and Salt River Meridian.

THE PURPOSE of this amended notice is to more definitely describe the locality and boundaries of the claim and to correct any irregularities, errors or defects which may have existed or may exist in the original location of the record thereof, and is made without waiving any rights acquired under and by virtue of the original location. If the original location is, at the time of this amendment, ineffective for any reason, it is the intent of the owner that this amended notice be an original Notice of Location.

Dated and posted on the ground this 23 day of September, 1985.

By:


Agent

LOCATOR:

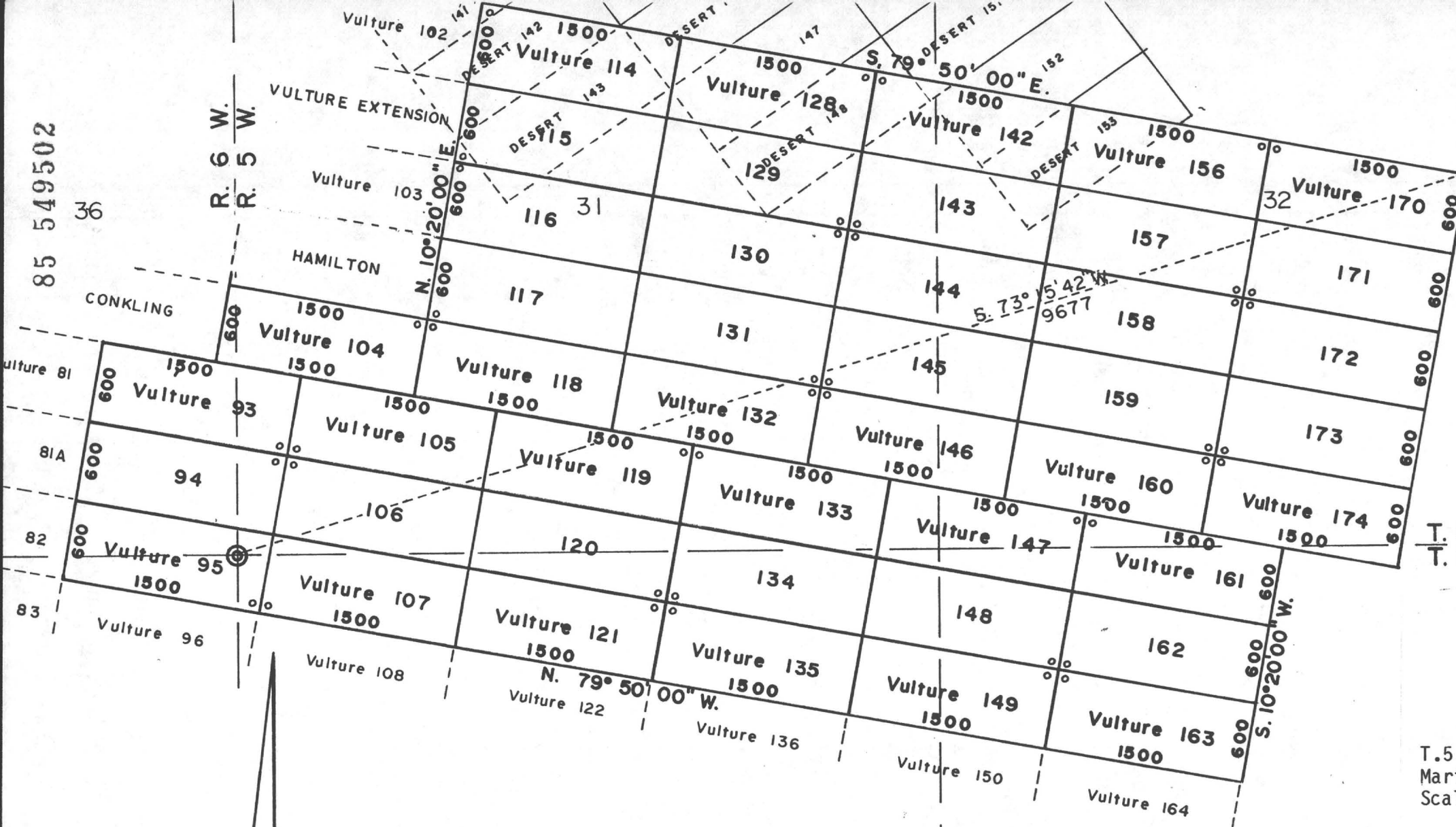
V.M.P., Inc.
Box 20202
Wickenburg, AZ 85358

85 549502

36

R. 6 W.
R. 5 W.

CONKLING



MINING CLAIMS

of

V.M.P., Inc.

Box 20202

Wickenburg, AZ 85358

known as

Vulture #s 93-95, 104-107,
114-121, 128-135, 142-149,
156-163 and 170-174 lodes

situate in

Secs. 1, 5, 6, 31, 32 & 36
T.5 & 6 N., Rs.5 & 6 W., G.& S.R.M.
Maricopa County Arizona
Scale 1" = 1000' Nov. 8, 1985

Surveyed by:

Harvey W. Smith, E.M.
Del Tierra Engineering
& Mining Corp.Note: ° - denotes location monument.
All mons. are 2"x 2"x 4'6" wood
posts.

STATE OF ARIZONA)
) ss.

COUNTY OF MARICOPA)

Recorded at the request of:

De Tierra Engineering & Mining Corp.

43 N. Brown Ave., Ste. 3

Scottsdale, AZ 85251

RECORDED IN OFFICIAL RECORDS
OF MARICOPA COUNTY, ARIZONA

NOV 19 1985 1:00
KEITH G. ELLIOTT County Recorder

FEE 500 PGS 2 R.B.

MOD MC

AMENDED
NOTICE OF MINING LOCATION
LODE CLAIM

85 549503

NOTICE IS HEREBY GIVEN THAT V.M.P., Inc., hereby claims the land hereinafter described as a Lode Mining Claim, under and pursuant to the laws of the United States of America and the State of Arizona, having discovered a lode, vein or deposit of valuable minerals within the limits of this claim as hereinafter established.

THAT Vulture # 135 lode mining claim was relocated by Vulture Mine Properties on February 11, 1982, the Relocation Notice of which is recorded in Docket 15828, pages 341-342, Maricopa County Records. B.L.M. Serial # A MC 160 563.

THE NAME of the claim is Vulture # 135 lode, and the claim so located, is 1,500 feet in length and 600 feet along the surface in width, claiming 300 feet on each side of the centerline; the "location monument," at which a copy of this notice is posted, is adjacent to the N.W. corner of this claim on a separate 2" x 2" post. The general course of this claim is Northwest to Southeast.

THE UNDERSIGNED has distinctly marked the said location on the ground, so that its surface boundaries may be readily traced, by six substantial posts at least 2" x 2" x 4'6", one at each corner and one at each end center, each so marked or inscribed as to indicate the intended location.

SAID CLAIM is situated in the Vulture Mining District, Maricopa County, State of Arizona, and is more particularly described as follows:

BEGINNING at the Northeast corner monument, which is located ~~XXXX~~/South 658 ft. and East/~~XXXX~~ 4685 ft. from the Section Corner of Sections 31, 36, 1 & 6, Tps. 5 & 6 North, Rs. 5 & 6 West, Gila & Salt River Meridian; thence,

300 feet S.10°20'W., to the East end center; thence
300 feet S.10°20'W., to the S.E. corner; thence
1,500 feet N.79°50'W., to the S.W. corner; thence
300 feet N.10°20'E., to the West end center; thence
300 feet N.10°20'E., to the N.W. corner; thence
1,500 feet S.79°50'E., to the point and place of beginning.


Said claim is located in the:

NE 1/4 of Sec. 6, Twp. 5 N., Range 5 W.
1/4 of Sec. , Twp. N., Range W.
1/4 of Sec. , Twp. N., Range W.
1/4 of Sec. , Twp. N., Range W.
Gila and Salt River Meridian.

THE PURPOSE of this amended notice is to more definitely describe the locality and boundaries of the claim and to correct any irregularities, errors or defects which may have existed or may exist in the original location of the record thereof, and is made without waiving any rights acquired under and by virtue of the original location. If the original location is, at the time of this amendment, ineffective for any reason, it is the intent of the owner that this amended notice be an original Notice of Location.

Dated and posted on the ground this 23 day of September, 1985.

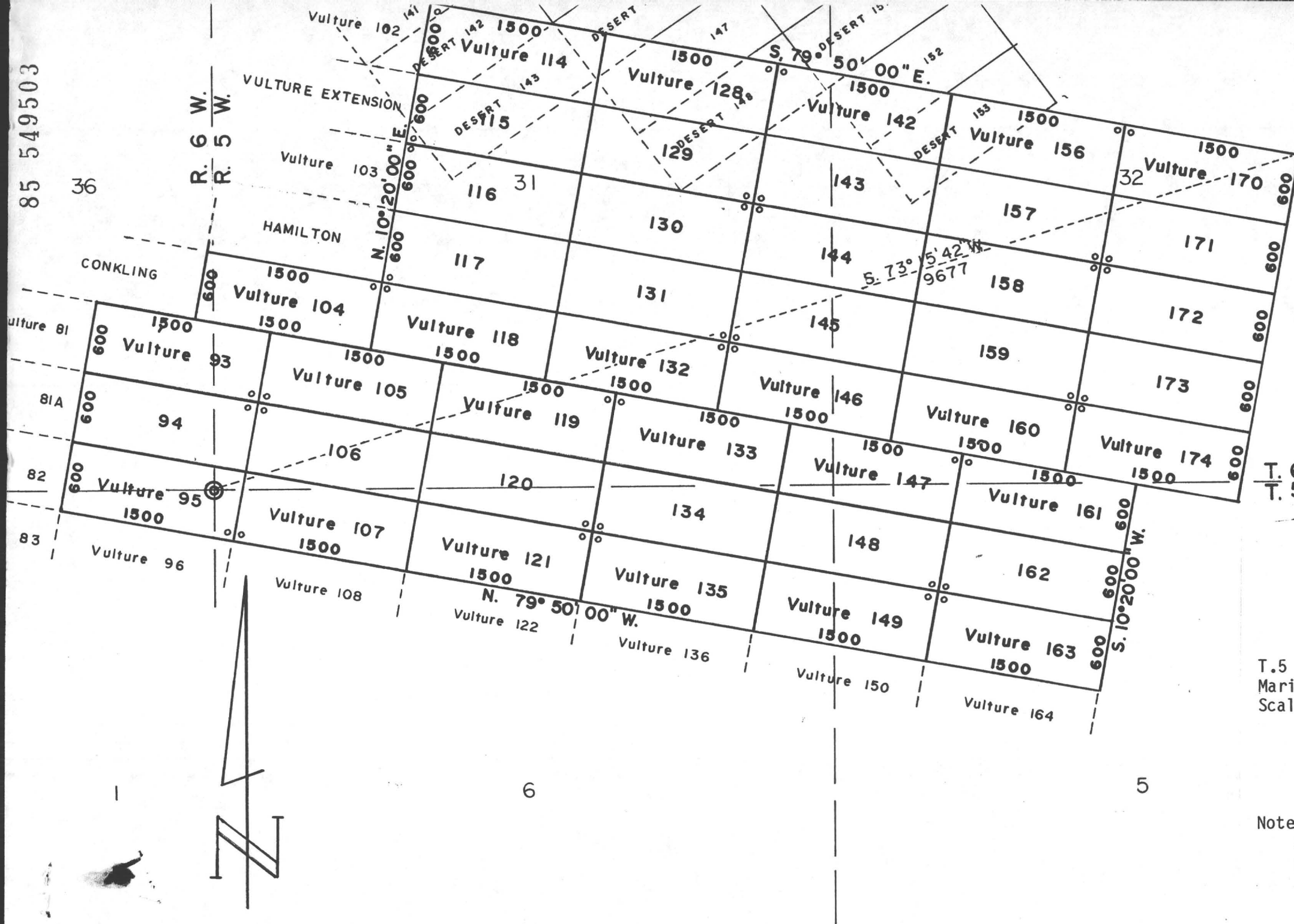
By:


Agent

LOCATOR:

V.M.P., Inc.
Box 20202
Wickenburg, AZ 85358

85 549503



MINING CLAIMS

of

V.M.P., Inc.

Box 20202

Wickenburg, AZ 85358

known as

Vulture #s 93-95, 104-107,
114-121, 128-135, 142-149,
156-163 and 170-174 lodes

situate in

Secs. 1, 5, 6, 31, 32 & 36
T.5 & 6 N., Rs.5 & 6 W., G.& S.R.M.
Maricopa County Arizona
Scale 1" = 1000' Nov. 8, 1985

Surveyed by:

Harvey W. Smith, E.M.
Del Tierra Engineering
& Mining Corp.

Note: ° - denotes location monument.
All mons. are 2"x 2"x 4'6" wood
posts.

STATE OF ARIZONA)
) ss.

COUNTY OF MARICOPA)

Recorded at the request of:

Del Tierra Engineering & Mining Corp.

4310 N. Brown Ave., Ste. 3

Scottsdale, AZ 85251

MOD MC

RECORDED IN OFFICIAL RECORDS
OF MARICOPA COUNTY, ARIZONA

NOV 19 1985 - 100
NOW PUBLIC County Recorder

FEE 500 PGS 2 R.B.

AMENDED
NOTICE OF MINING LOCATION
LODE CLAIM

85 549504

NOTICE IS HEREBY GIVEN THAT V.M.P., Inc., hereby claims the land hereinafter described as a Lode Mining Claim, under and pursuant to the laws of the United States of America and the State of Arizona, having discovered a lode, vein or deposit of valuable minerals within the limits of this claim as hereinafter established.

THAT Vulture # 136 lode mining claim was relocated by Vulture Mine Properties on February 11, 1982, the Relocation Notice of which is recorded in Docket 15828, pages 343-344, Maricopa County Records.
B.L.M. Serial # A MC 160 564.

THE NAME of the claim is Vulture # 136 lode, and the claim so located, is 1,500 feet in length and 600 feet along the surface in width, claiming 300 feet on each side of the centerline; the "location monument," at which a copy of this notice is posted, is adjacent to the S.W. corner of this claim on a separate 2" x 2" post. The general course of this claim is Northwest to Southeast.

THE UNDERSIGNED has distinctly marked the said location on the ground, so that its surface boundaries may be readily traced, by six substantial posts at least 2" x 2" x 4'6", one at each corner and one at each end center, each so marked or inscribed as to indicate the intended location.

SAID CLAIM is situated in the Vulture Mining District, Maricopa County, State of Arizona, and is more particularly described as follows:

BEGINNING at the Northeast corner monument, which is located ~~North~~/South 1248 ft. and East/~~West~~ 4578 ft. from the Section Corner of Sections 31, 36, 1 & 6, Tps. 5 & 6 North, Rs. 5 & 6 West, Gila & Salt River Meridian; thence,

300 feet S.10°20'W., to the East end center; thence
300 feet S.10°20'W., to the S.E. corner; thence
1,500 feet N.79°50'W., to the S.W. corner; thence
300 feet N.10°20'E., to the West end center; thence
300 feet N.10°20'E., to the N.W. corner; thence
1,500 feet S.79°50'E., to the point and place of beginning.

Said claim is located in the:

NE 1/4 of Sec. 6, Twp. 5 N., Range 5 W.
1/4 of Sec. , Twp. N., Range W.
1/4 of Sec. , Twp. N., Range W.
1/4 of Sec. , Twp. N., Range W.
Gila and Salt River Meridian.

THE PURPOSE of this amended notice is to more definitely describe the locality and boundaries of the claim and to correct any irregularities, errors or defects which may have existed or may exist in the original location of the record thereof, and is made without waiving any rights acquired under and by virtue of the original location. If the original location is, at the time of this amendment, ineffective for any reason, it is the intent of the owner that this amended notice be an original Notice of Location.

Dated and posted on the ground this 24 day of September, 1985.

By:

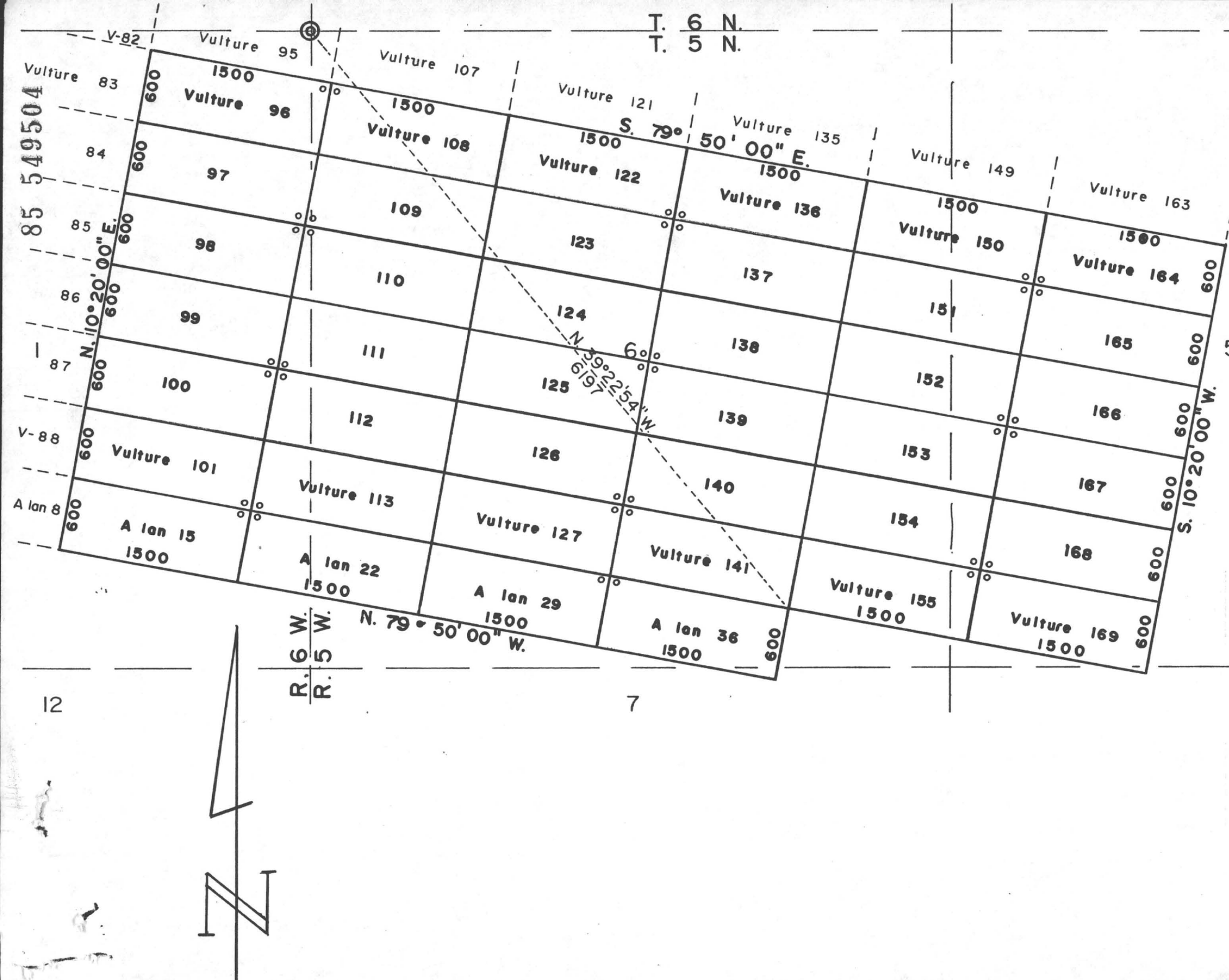
Agent

LOCATOR:

V.M.P., Inc.

Box 20202

Wickenburg, AZ 85358



MINING CLAIMS
of
V.M.P., Inc.
Box 20202
Wickenburg, AZ 85358
known as
Vulture #s 96-101, 108-113,
122-127, 136-141, 150-155
and 164-169 lodes
A lan #s 15, 22, 29 & 36 lodes
situate in
Secs. 5, 6, 7, 8 & 1
T.5 N., Rs.5 & 6 W., G.& S.R.M.
Maricopa County Arizona
Scale 1" = 1000' Nov. 8, 1985
Surveyed by:
Harvey W. Smith, E.M.
Del Tierra Engineering
& Mining Corp.

Note: ° - denotes location monument.
All mons. are 2"x 2"x 4'6" wood
posts.

STATE OF ARIZONA)
) ss.

COUNTY OF MARICOPA)

Recorded at the request of:
Del Tierra Engineering & Mining Corp.
4310 N. Brown Ave., Ste. 3
Scottsdale, AZ 85251

MOD MC

RECORDED IN OFFICIAL RECORDS
OF MARICOPA COUNTY, ARIZONA
NOV 19 1985 -1 00
KEITH POLETIS, County Recorder
FEE 500 PGS 2 R.B.

AMENDED
NOTICE OF MINING LOCATION
LODE CLAIM

85 549505

NOTICE IS HEREBY GIVEN THAT V.M.P., Inc., hereby claims the land hereinafter described as a Lode Mining Claim, under and pursuant to the laws of the United States of America and the State of Arizona, having discovered a lode, vein or deposit of valuable minerals within the limits of this claim as hereinafter established.

THAT Vulture # 137 lode mining claim was relocated by Vulture Mine Properties on February 11, 1982, the Relocation Notice of which is recorded in Docket 15828, pages 345-346 Maricopa County Records.
B.L.M. Serial # A MC 160 565.

THE NAME of the claim is Vulture # 137 lode, and the claim so located, is 1,500 feet in length and 600 feet along the surface in width, claiming 300 feet on each side of the centerline; the "location monument," at which a copy of this notice is posted, is adjacent to the N.W. corner of this claim on a separate 2" x 2" post. The general course of this claim is Northwest to Southeast.

THE UNDERSIGNED has distinctly marked the said location on the ground, so that its surface boundaries may be readily traced, by six substantial posts at least 2" x 2" x 4'6", one at each corner and one at each end center, each so marked or inscribed as to indicate the intended location.

SAID CLAIM is situated in the Vulture Mining District, Maricopa County, State of Arizona, and is more particularly described as follows:

BEGINNING at the Northeast corner monument, which is located ~~North~~/South 1839 ft. and East/~~West~~ 4470 ft. from the Section Corner of Sections 31, 36, 1 & 6, Tps. 5 & 6 North, Rs. 5 & 6 West, Gila & Salt River Meridian; thence,

300 feet S.10°20'W., to the East end center; thence
300 feet S.10°20'W., to the S.E. corner; thence
1,500 feet N.79°50'W., to the S.W. corner; thence
300 feet N.10°20'E., to the West end center; thence
300 feet N.10°20'E., to the N.W. corner; thence
1,500 feet S.79°50'E., to the point and place of beginning.


Said claim is located in the:

NE 1/4 of Sec. 6, Twp. 5 N., Range 5 W.
1/4 of Sec. , Twp. N., Range W.
1/4 of Sec. , Twp. N., Range W.
1/4 of Sec. , Twp. N., Range W.
Gila and Salt River Meridian.

THE PURPOSE of this amended notice is to more definitely describe the locality and boundaries of the claim and to correct any irregularities, errors or defects which may have existed or may exist in the original location of the record thereof, and is made without waiving any rights acquired under and by virtue of the original location. If the original location is, at the time of this amendment, ineffective for any reason, it is the intent of the owner that this amended notice be an original Notice of Location.

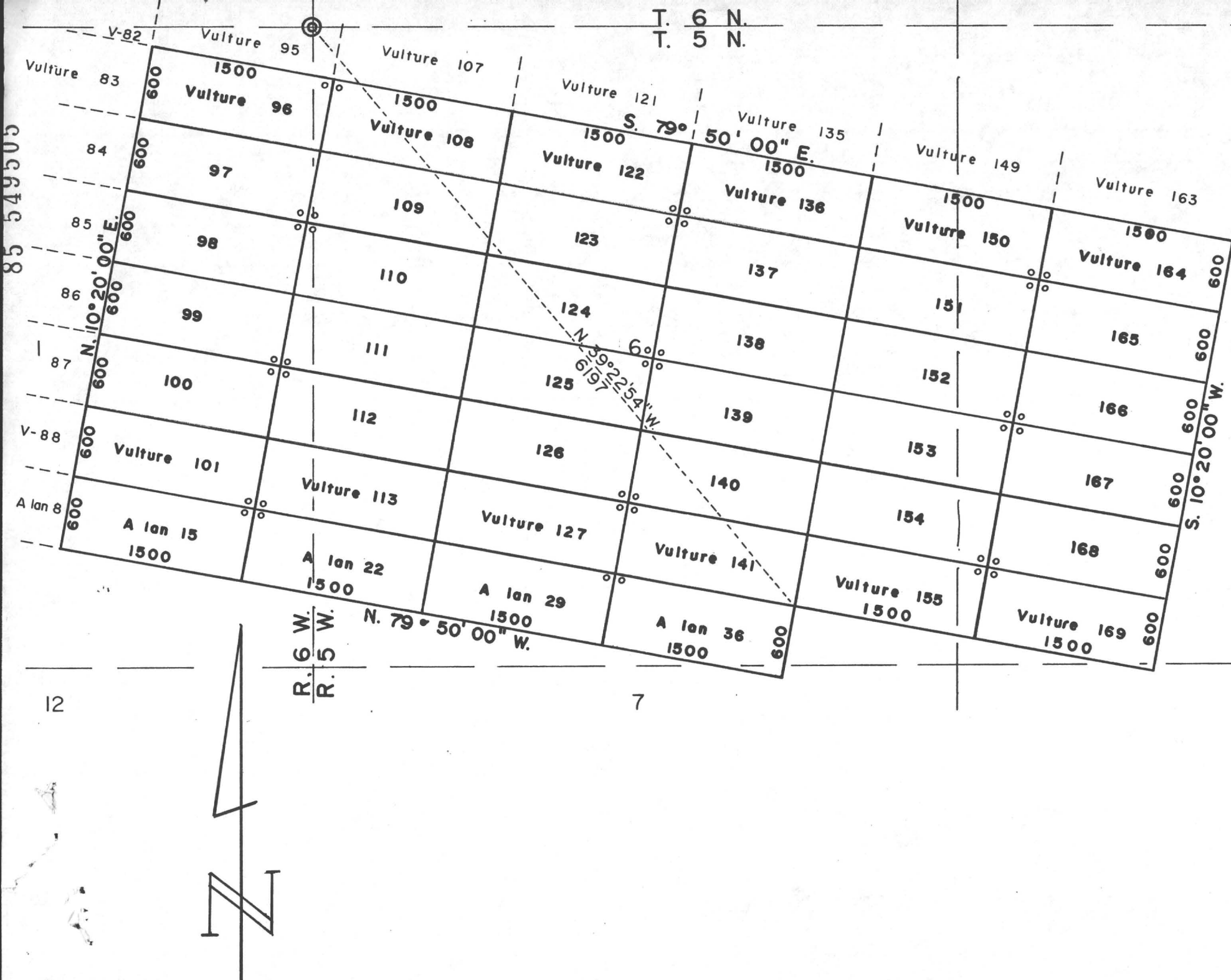
Dated and posted on the ground this 24 day of September, 1985.

By:


Agent

LOCATOR:

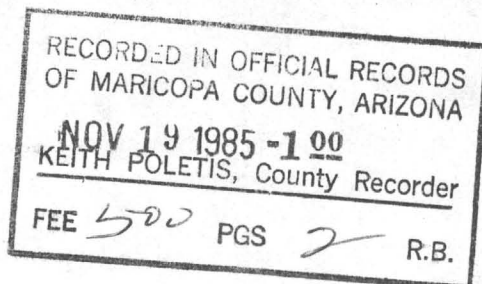
V.M.P., Inc.
Box 20202
Wickenburg, AZ 85358



MINING CLAIMS
 of
 V.M.P., Inc.
 Box 20202
 Wickenburg, AZ 85358
 known as
 Vulture #s 96-101, 108-113,
 122-127, 136-141, 150-155
 and 164-169 lodes
 A lan #s 15, 22, 29 & 36 lodes
 situate in
 Secs. 5, 6, 7, 8 & 1
 T.5 N., Rs.5 & 6 W., G.& S.R.M.
 Maricopa County Arizona
 Scale 1" = 1000' Nov. 8, 1985
 Surveyed by:
 Harvey W. Smith, E.M.
 Del Tierra Engineering
 & Mining Corp.

Note: o - denotes location monument.
 All mons. are 2"x 2"x 4'6" wood
 posts.

STATE OF ARIZONA)
) ss.
COUNTY OF MARICOPA)
Recorded at the request of:
Del Tierra Engineering & Mining Corp.
4310 N. Brown Ave., Ste. 3
Scottsdale, AZ 85251



MOD MC

AMENDED
NOTICE OF MINING LOCATION
LODE CLAIM

85 549506

NOTICE IS HEREBY GIVEN THAT V.M.P., Inc., hereby claims the land hereinafter described as a Lode Mining Claim, under and pursuant to the laws of the United States of America and the State of Arizona, having discovered a lode, vein or deposit of valuable minerals within the limits of this claim as hereinafter established.

THAT Vulture # 131 lode mining claim was relocated by Vulture Mine Properties on February 11, 1982, the Relocation Notice of which is recorded in Docket 15828, pages 347-348, Maricopa County Records. B.L.M. Serial # A MC 160 566.

THE NAME of the claim is Vulture # 131 lode, and the claim so located, is 1,500 feet in length and 600 feet along the surface in width, claiming 300 feet on each side of the centerline; the "location monument," at which a copy of this notice is posted, is adjacent to the S.W. corner of this claim on a separate 2" x 2" post. The general course of this claim is Northwest to Southeast.

THE UNDERSIGNED has distinctly marked the said location on the ground, so that its surface boundaries may be readily traced, by six substantial posts at least 2" x 2" x 4'6", one at each corner and one at each end center, each so marked or inscribed as to indicate the intended location.

SAID CLAIM is situated in the Vulture Mining District, Maricopa County, State of Arizona, and is more particularly described as follows:

BEGINNING at the Northeast corner monument, which is located ~~North~~/South 2429 ft. and East/~~West~~ 4363 ft. from the Section Corner of Sections 31, 36, 1 & 6, Tps. 5 & 6 North, Rs. 5 & 6 West, Gila & Salt River Meridian; thence,

300 feet S.10°20'W., to the East end center; thence
300 feet S.10°20'W., to the S.E. corner; thence
1,500 feet N.79°50'W., to the S.W. corner; thence
300 feet N.10°20'E., to the West end center; thence
300 feet N.10°20'E., to the N.W. corner; thence
1,500 feet S.79°50'E., to the point and place of beginning.

Said claim is located in the:

<u>NE</u>	1/4 of Sec. <u>6</u> ,	Twp. <u>5</u>	N., Range <u>5</u> W.
<u>SE</u>	1/4 of Sec. <u>6</u> ,	Twp. <u>5</u>	N., Range <u>5</u> W.
-----	1/4 of Sec. -----,	Twp. -----	N., Range ----- W.
-----	1/4 of Sec. -----,	Twp. -----	N., Range ----- W.

Gila and Salt River Meridian.

THE PURPOSE of this amended notice is to more definitely describe the locality and boundaries of the claim and to correct any irregularities, errors or defects which may have existed or may exist in the original location of the record thereof, and is made without waiving any rights acquired under and by virtue of the original location. If the original location is, at the time of this amendment, ineffective for any reason, it is the intent of the owner that this amended notice be an original Notice of Location.

Dated and posted on the ground this 24 day of September, 1985.

By:

Agent

LOCATOR:

V.M.P., Inc.
Box 20202
Wickenburg, AZ 85358

STATE OF ARIZONA)
) ss.

COUNTY OF MARICOPA)

Recorded at the request of:

Del Tierra Engineering & Mining Corp.

4310 N. Brown Ave., Ste. 3

Scottsdale, AZ 85251

RECORDED IN OFFICIAL RECORDS
OF MARICOPA COUNTY, ARIZONA

NOV 19 1985 -1 00
KEVIN POLETTS, County Recorder

FEE 500 PGS 2 R.B.

MOD MC

AMENDED
NOTICE OF MINING LOCATION
LODE CLAIM

85 549507

NOTICE IS HEREBY GIVEN THAT V.M.P., Inc., hereby claims the land hereinafter described as a Lode Mining Claim, under and pursuant to the laws of the United States of America and the State of Arizona, having discovered a lode, vein or deposit of valuable minerals within the limits of this claim as hereinafter established.

THAT Vulture # 139 lode mining claim was relocated by Vulture Mine Properties on February 11, 1982, the Relocation Notice of which is recorded in Docket 15828, pages 349-350, Maricopa County Records. B.L.M. Serial # A MC 160 567.

THE NAME of the claim is Vulture # 139 lode, and the claim so located, is 1,500 feet in length and 600 feet along the surface in width, claiming 300 feet on each side of the centerline; the "location monument," at which a copy of this notice is posted, is adjacent to the N.W. corner of this claim on a separate 2" x 2" post. The general course of this claim is Northwest to Southeast.

THE UNDERSIGNED has distinctly marked the said location on the ground, so that its surface boundaries may be readily traced, by six substantial posts at least 2" x 2" x 4'6", one at each corner and one at each end center, each so marked or inscribed as to indicate the intended location.

SAID CLAIM is situated in the Vulture Mining District, Maricopa County, State of Arizona, and is more particularly described as follows:

BEGINNING at the Northeast corner monument, which is located ~~XXXX~~/South 3019 ft. and East/~~XXXX~~ 4255 ft. from the Section Corner of Sections 31, 36, 1 & 6, Tps. 5 & 6 North, Rs. 5 & 6 West, Gila & Salt River Meridian; thence,

300 feet S.10°20'W., to the East end center; thence
300 feet S.10°20'W., to the S.E. corner; thence
1,500 feet N.79°50'W., to the S.W. corner; thence
300 feet N.10°20'E., to the West end center; thence
300 feet N.10°20'E., to the N.W. corner; thence
1,500 feet S.79°50'E., to the point and place of beginning.

Said claim is located in the:

SW 1/4 of Sec. 6, Twp. 5 N., Range 5 W.
SE 1/4 of Sec. 6, Twp. 5 N., Range 5 W.
----- 1/4 of Sec. _____, Twp. _____ N., Range _____ W.
----- 1/4 of Sec. _____, Twp. _____ N., Range _____ W.
Gila and Salt River Meridian.

THE PURPOSE of this amended notice is to more definitely describe the locality and boundaries of the claim and to correct any irregularities, errors or defects which may have existed or may exist in the original location of the record thereof, and is made without waiving any rights acquired under and by virtue of the original location. If the original location is, at the time of this amendment, ineffective for any reason, it is the intent of the owner that this amended notice be an original Notice of Location.

Dated and posted on the ground this 24 day of September, 1985.

By: _____

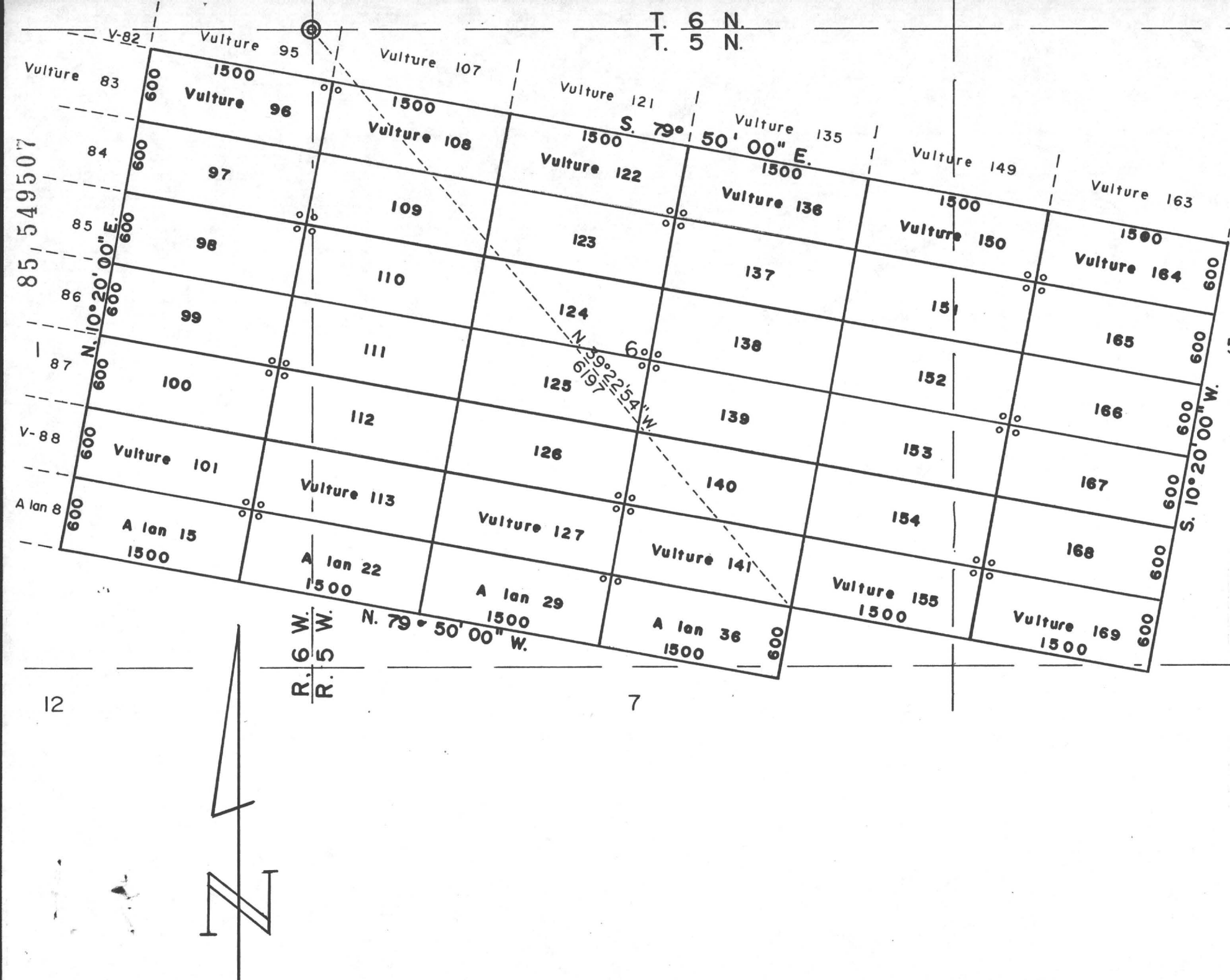
Agent

LOCATOR:

V.M.P., Inc.

Box 20202

Wickenburg, AZ 85358



MINING CLAIMS
of
V.M.P., Inc.
Box 20202
Wickenburg, AZ 85358
known as
Vulture #s 96-101, 108-113,
122-127, 136-141, 150-155
and 164-169 lodes
A lan #s 15, 22, 29 & 36 lodes
situate in
Secs. 5, 6, 7, 8 & 1
T.5 N., Rs.5 & 6 W., G.& S.R.M.
Maricopa County Arizona
Scale 1" = 1000'
Nov. 8, 1985
Surveyed by:
Harvey W. Smith, E.M.
Del Tierra Engineering
& Mining Corp.

Note: o - denotes location monument.
All mons. are 2"x 2"x 4'6" wood
posts.

STATE OF ARIZONA)
) ss.

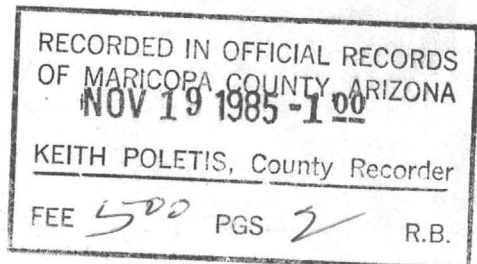
COUNTY OF MARICOPA)

Recorded at the request of:

Del Pierra Engineering & Mining Corp.

4310 N. Brown Ave., Ste. 3

Scottsdale, AZ 85251



MOD MC

AMENDED
NOTICE OF MINING LOCATION
LODE CLAIM

85 549508

NOTICE IS HEREBY GIVEN THAT V.M.P., Inc., hereby claims the land hereinafter described as a Lode Mining Claim, under and pursuant to the laws of the United States of America and the State of Arizona, having discovered a lode, vein or deposit of valuable minerals within the limits of this claim as hereinafter established.

THAT Vulture # 170 lode mining claim was relocated by Vulture Mine Properties on February 11, 1982, the Relocation Notice of which is recorded in Docket 15828, pages 351-352, Maricopa County Records. B.L.M. Serial # A MC 160 568.

THE NAME of the claim is Vulture # 170 lode, and the claim so located, is 1,500 feet in length and 600 feet along the surface in width, claiming 300 feet on each side of the centerline; the "location monument," at which a copy of this notice is posted, is adjacent to the S.W. corner of this claim on a separate 2" x 2" post. The general course of this claim is Northwest to Southeast.

THE UNDERSIGNED has distinctly marked the said location on the ground, so that its surface boundaries may be readily traced, by six substantial posts at least 2" x 2" x 4'6", one at each corner and one at each end center, each so marked or inscribed as to indicate the intended location.

SAID CLAIM is situated in the Vulture Mining District, Maricopa County, State of Arizona, and is more particularly described as follows:

BEGINNING at the Northeast corner monument, which is located ~~XXXX~~/South 3609 ft. and East/~~XXXX~~ 4147 ft. from the Section Corner of Sections 31, 36, 1 & 6, Tps. 5 & 6 North, Rs. 5 & 6 West, Gila & Salt River Meridian; thence,

300 feet S.10°20'W., to the East end center; thence
300 feet S.10°20'W., to the S.E. corner; thence
1,500 feet N.79°50'W., to the S.W. corner; thence
300 feet N.10°20'E., to the West end center; thence
300 feet N.10°20'E., to the N.W. corner; thence
1,500 feet S.79°50'E., to the point and place of beginning.

Said claim is located in the:

SW 1/4 of Sec. 6, Twp. 5 N., Range 5 W.
SE 1/4 of Sec. 6, Twp. 5 N., Range 5 W.
----- 1/4 of Sec. -----, Twp. ----- N., Range ----- W.
----- 1/4 of Sec. -----, Twp. ----- N., Range ----- W.
Gila and Salt River Meridian.

THE PURPOSE of this amended notice is to more definitely describe the locality and boundaries of the claim and to correct any irregularities, errors or defects which may have existed or may exist in the original location of the record thereof, and is made without waiving any rights acquired under and by virtue of the original location. If the original location is, at the time of this amendment, ineffective for any reason, it is the intent of the owner that this amended notice be an original Notice of Location.

Dated and posted on the ground this 24 day of September, 1985.

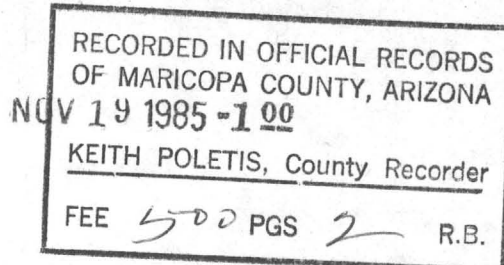
By: _____

Agent

LOCATOR:

V.M.P., Inc.
Box 20202
Wickenburg, AZ 85358

OF ARIZONA)
COUNTY OF MARICOPA) ss.
Recorded at the request of:
Del Tierra Engineering & Mining Corp.
4310 N. Brown Ave., Ste. 3
Scottsdale, AZ 85251



MOD MC

AMENDED
NOTICE OF MINING LOCATION
LODE CLAIM

85 549509

NOTICE IS HEREBY GIVEN THAT V.M.P., Inc., hereby claims the land hereinafter described as a Lode Mining Claim, under and pursuant to the laws of the United States of America and the State of Arizona, having discovered a lode, vein or deposit of valuable minerals within the limits of this claim as hereinafter established.

THAT Vulture # 141 lode mining claim was relocated by Vulture Mine Properties on February 11, 1982, the Relocation Notice of which is recorded in Docket 15828, pages 353-354, Maricopa County Records.
B.L.M. Serial # A MC 160 269.

THE NAME of the claim is Vulture # 141 lode, and the claim so located, is 1,500 feet in length and 600 feet along the surface in width, claiming 300 feet on each side of the centerline; the "location monument," at which a copy of this notice is posted, is adjacent to the N.W. corner of this claim on a separate 2" x 2" post. The general course of this claim is Northwest to Southeast.

THE UNDERSIGNED has distinctly marked the said location on the ground, so that its surface boundaries may be readily traced, by six substantial posts at least 2" x 2" x 4'6", one at each corner and one at each end center, each so marked or inscribed as to indicate the intended location.

SAID CLAIM is situated in the Vulture Mining District, Maricopa County, State of Arizona, and is more particularly described as follows:

BEGINNING at the Northeast corner monument, which is located ~~XXXX~~/South 4200 ft. and East/~~XXXX~~ 4040 ft. from the Section Corner of Sections 31, 36, 1 & 6, Tps. 5 & 6 North, Rs. 5 & 6 West, Gila & Salt River Meridian; thence,

300 feet S.10°20'W., to the East end center; thence
300 feet S.10°20'W., to the S.E. corner; thence
1,500 feet N.79°50'W., to the S.W. corner; thence
300 feet N.10°20'E., to the West end center; thence
300 feet N.10°20'E., to the N.W. corner; thence
1,500 feet S.79°50'E., to the point and place of beginning.


Said claim is located in the:

SW 1/4 of Sec. 6, Twp. 5 N., Range 5 W.
SE 1/4 of Sec. 6, Twp. 5 N., Range 5 W.
----- 1/4 of Sec. -----, Twp. ----- N., Range ----- W.
----- 1/4 of Sec. -----, Twp. ----- N., Range ----- W.
Gila and Salt River Meridian.

THE PURPOSE of this amended notice is to more definitely describe the locality and boundaries of the claim and to correct any irregularities, errors or defects which may have existed or may exist in the original location of the record thereof, and is made without waiving any rights acquired under and by virtue of the original location. If the original location is, at the time of this amendment, ineffective for any reason, it is the intent of the owner that this amended notice be an original Notice of Location.

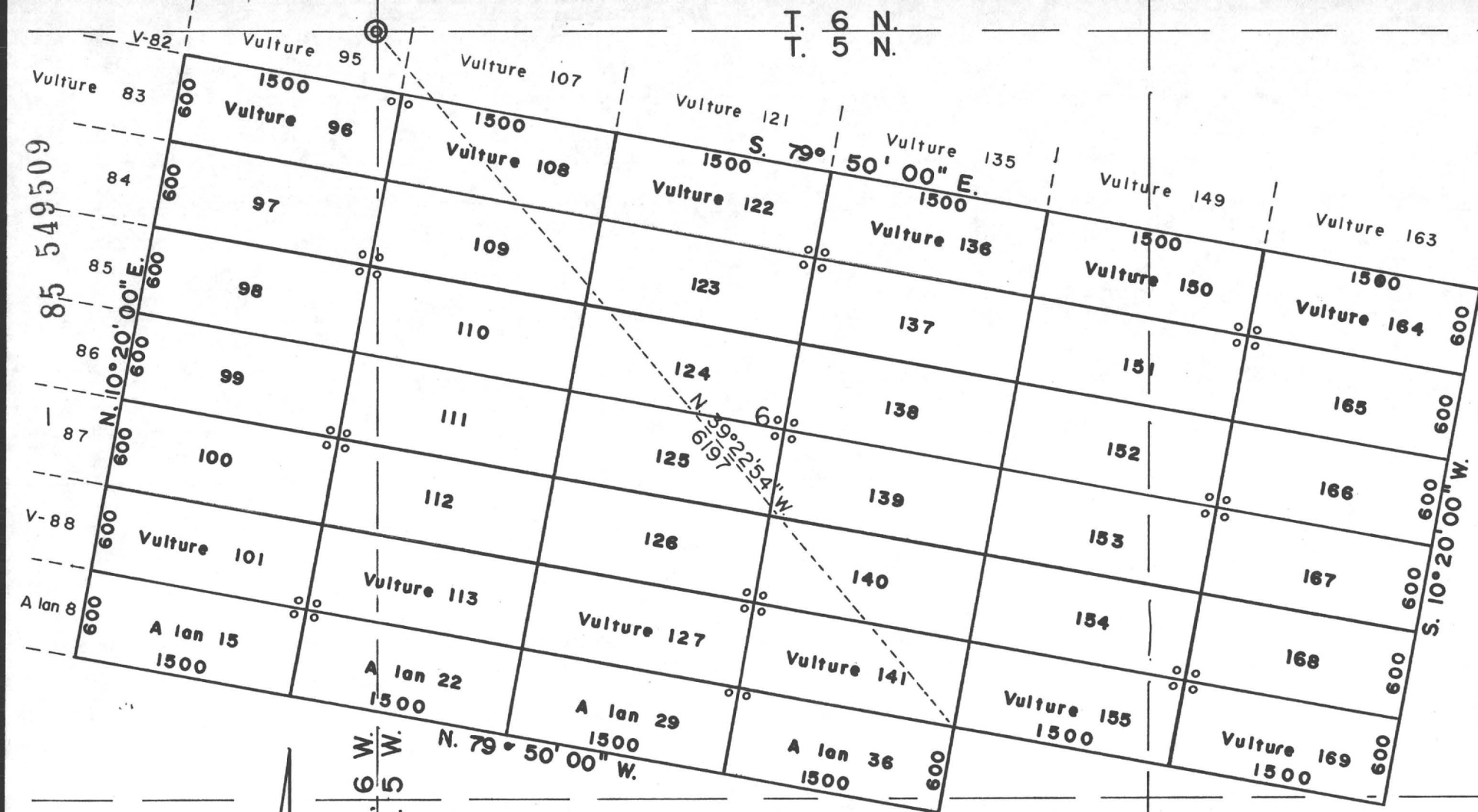
Dated and posted on the ground this 24 day of September, 1985.

By:


Agent

LOCATOR:

V.M.P., Inc.
Box 20202
Wickenburg, AZ 85358



MINING CLAIMS
of
V.M.P., Inc.
Box 20202
Wickenburg, AZ 85358
known as
Vulture #s 96-101, 108-113,
122-127, 136-141, 150-155
and 164-169 lodes
A lan #s 15, 22, 29 & 36 lodes
situate in
Secs. 5, 6, 7, 8 & 1
T.5 N., Rs.5 & 6 W., G.& S.R.M.
Maricopa County Arizona
Scale 1" = 1000' Nov. 8, 1985
Surveyed by:
Harvey W. Smith, E.M.
Del Tierra Engineering
& Mining Corp.

Note: o - denotes location monument.
All mons. are 2"x 2"x 4'6" wood
posts.

STATE OF ARIZONA)
COUNTY OF MARICOPA) ss.
Recorded at the request of:
Del Tierra Engineering & Mining Corp.
4310 N. Brown Ave., Ste. 3
Scottsdale, AZ 85251

RECORDED IN OFFICIAL RECORDS
OF MARICOPA COUNTY, ARIZONA

NOV 19 1985 County Recorder

FEE 5.00 PGS 2 R.B.

MOD MC

AMENDED
NOTICE OF MINING LOCATION
LODE CLAIM

85 549510

NOTICE IS HEREBY GIVEN THAT V.M.P., Inc., hereby claims the land hereinafter described as a Lode Mining Claim, under and pursuant to the laws of the United States of America and the State of Arizona, having discovered a lode, vein or deposit of valuable minerals within the limits of this claim as hereinafter established.

THAT Vulture # 142 lode mining claim was relocated by Vulture Mine Properties on February 6, 1982, the Relocation Notice of which is recorded in Docket 15828, pages 355-356, Maricopa County Records.
B.L.M. Serial # A MC 160 570.

THE NAME of the claim is Vulture # 142 lode, and the claim so located, is 1,500 feet in length and 600 feet along the surface in width, claiming 300 feet on each side of the centerline; the "location monument," at which a copy of this notice is posted, is adjacent to the N.W. corner of this claim on a separate 2" x 2" post. The general course of this claim is Northwest to Southeast.

THE UNDERSIGNED has distinctly marked the said location on the ground, so that its surface boundaries may be readily traced, by six substantial posts at least 2" x 2" x 4'6", one at each corner and one at each end center, each so marked or inscribed as to indicate the intended location.

SAID CLAIM is situated in the Vulture Mining District, Maricopa County, State of Arizona, and is more particularly described as follows:

BEGINNING at the Northeast corner monument, which is located North/~~XXXX~~ 3315 ft. and East/~~XXXX~~ 6324 ft. from the Section Corner of Sections 31, 36, 1 & 6, Tps. 5 & 6 North, Rs. 5 & 6 West, Gila & Salt River Meridian; thence,

300 feet S.10°20'W., to the East end center; thence
300 feet S.10°20'W., to the S.E. corner; thence
1,500 feet N.79°50'W., to the S.W. corner; thence
300 feet N.10°20'E., to the West end center; thence
300 feet N.10°20'E., to the N.W. corner; thence
1,500 feet S.79°50'E., to the point and place of beginning.

Said claim is located in the:

NE 1/4 of Sec. 31, Twp. 6 N., Range 5 W.
NW 1/4 of Sec. 32, Twp. 6 N., Range 5 W.
----- 1/4 of Sec. -----, Twp. ----- N., Range ----- W.
----- 1/4 of Sec. -----, Twp. ----- N., Range ----- W.
Gila and Salt River Meridian.

THE PURPOSE of this amended notice is to more definitely describe the locality and boundaries of the claim and to correct any irregularities, errors or defects which may have existed or may exist in the original location of the record thereof, and is made without waiving any rights acquired under and by virtue of the original location. If the original location is, at the time of this amendment, ineffective for any reason, it is the intent of the owner that this amended notice be an original Notice of Location.

Dated and posted on the ground this 24 day of September, 1985.

By: _____

Agent

LOCATOR:

V.M.P., Inc.
Box 20202
Wickenburg, AZ 85358

85 549510

36

R. 6 W.
R. 5 W.

Vulture 81

81A

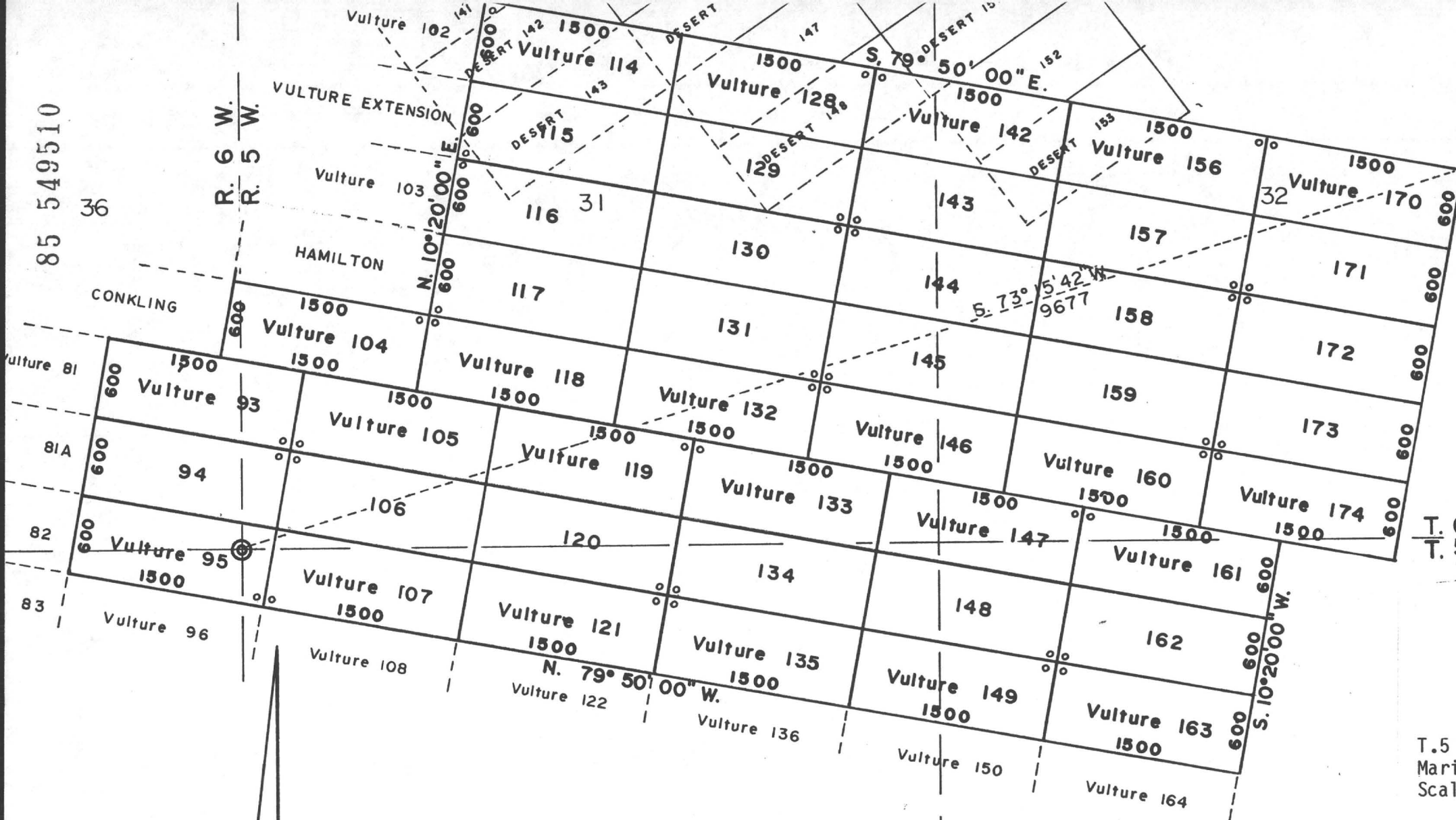
82

83



6

5



T. 6 N.
T. 5 N.

MINING CLAIMS

of

V.M.P., Inc.

Box 20202

Wickenburg, AZ 85358

known as

Vulture #s 93-95, 104-107,
114-121, 128-135, 142-149,
156-163 and 170-174 lodes

situate in

Secs. 1, 5, 6, 31, 32 & 36
T.5 & 6 N., Rs.5 & 6 W., G.& S.R.M.
Maricopa County Arizona

Scale 1" = 1000' Nov. 8, 1985

Surveyed by:

Harvey W. Smith, E.M.

Del Tierra Engineering

& Mining Corp.

Note: ° - denotes location monument.
All mons. are 2"x 2"x 4'6" wood
posts.

STATE OF ARIZONA)

ss.

COUNTY OF MARICOPA)

Recorded at the request of:

Del Tierra Engineering & Mining Corp.

4310 N. Brown Ave., Ste. 3

Scottsdale, AZ 85251

MOD MC

RECORDED IN OFFICIAL RECORDS
OF MARICOPA COUNTY, ARIZONA

NOV 19 1985 -1 00

KEITH POLETIS, County Recorder

FEE 500 PGS 2 R.B.

AMENDED
NOTICE OF MINING LOCATION
LODE CLAIM

85 549511

NOTICE IS HEREBY GIVEN THAT V.M.P., Inc., hereby claims the land hereinafter described as a Lode Mining Claim, under and pursuant to the laws of the United States of America and the State of Arizona, having discovered a lode, vein or deposit of valuable minerals within the limits of this claim as hereinafter established.

THAT Vulture # 143 lode mining claim was relocated by Vulture Mine Properties on February 6, 1982, the Relocation Notice of which is recorded in Docket 15828, pages 357-358, Maricopa County Records. B.L.M. Serial # A MC 160 571.

THE NAME of the claim is Vulture # 143 lode, and the claim so located, is 1,500 feet in length and 600 feet along the surface in width, claiming 300 feet on each side of the centerline; the "location monument," at which a copy of this notice is posted, is adjacent to the S.W. corner of this claim on a separate 2" x 2" post. The general course of this claim is Northwest to Southeast.

THE UNDERSIGNED has distinctly marked the said location on the ground, so that its surface boundaries may be readily traced, by six substantial posts at least 2" x 2" x 4'6", one at each corner and one at each end center, each so marked or inscribed as to indicate the intended location.

SAID CLAIM is situated in the Vulture Mining District, Maricopa County, State of Arizona, and is more particularly described as follows:

BEGINNING at the Northeast corner monument, which is located North/~~5000~~ 2725 ft. and East/~~6000~~ 6217 ft. from the Section Corner of Sections 31, 36, 1 & 6, Tps. 5 & 6 North, Rs. 5 & 6 West, Gila & Salt River Meridian; thence,

300 feet S.10°20'W., to the East end center; thence
300 feet S.10°20'W., to the S.E. corner; thence
1,500 feet N.79°50'W., to the S.W. corner; thence
300 feet N.10°20'E., to the West end center; thence
300 feet N.10°20'E., to the N.W. corner; thence
1,500 feet S.79°50'E., to the point and place of beginning.


Said claim is located in the:

NE 1/4 of Sec. 31, Twp. 6 N., Range 5 W.
SE 1/4 of Sec. 31, Twp. 6 N., Range 5 W.
NW 1/4 of Sec. 32, Twp. 6 N., Range 5 W.
SW 1/4 of Sec. 32, Twp. 6 N., Range 5 W.
Gila and Salt River Meridian.

THE PURPOSE of this amended notice is to more definitely describe the locality and boundaries of the claim and to correct any irregularities, errors or defects which may have existed or may exist in the original location of the record thereof, and is made without waiving any rights acquired under and by virtue of the original location. If the original location is, at the time of this amendment, ineffective for any reason, it is the intent of the owner that this amended notice be an original Notice of Location.

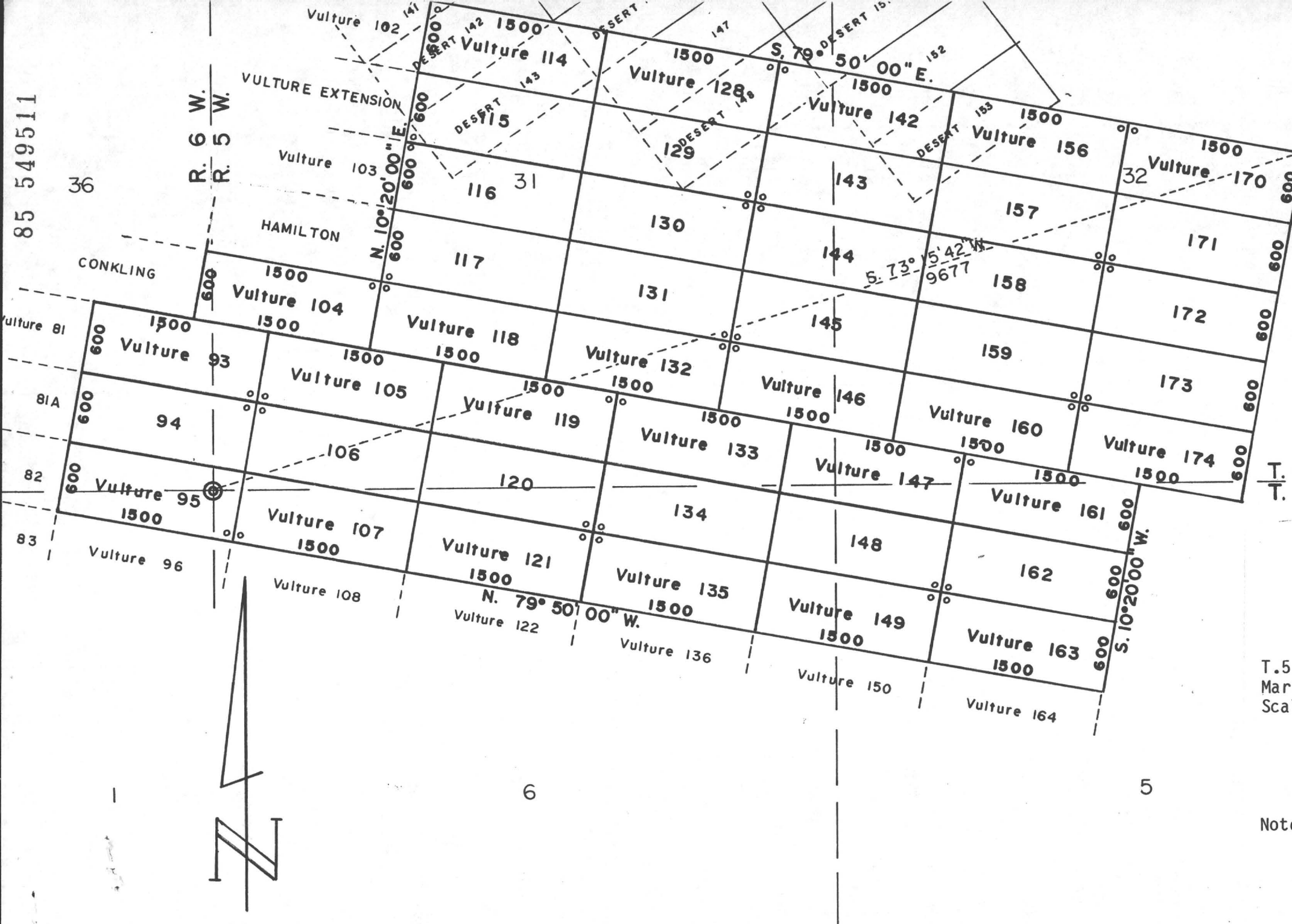
Dated and posted on the ground this 24 day of September, 1985.

By:


Agent

LOCATOR:

V.M.P., Inc.
Box 20202
Wickenburg, AZ 85358



MINING CLAIMS
of
V.M.P., Inc.
Box 20202
Wickenburg, AZ 85358
known as
Vulture #s 93-95, 104-107,
114-121, 128-135, 142-149,
156-163 and 170-174 lodes
situate in
Secs. 1, 5, 6, 31, 32 & 36
T.5 & 6 N., Rs.5 & 6 W., G.& S.R.M.
Maricopa County Arizona
Scale 1" = 1000' Nov. 8, 1985
Surveyed by:
Harvey W. Smith, E.M.
Del Tierra Engineering
& Mining Corp.

Note: ° - denotes location monument.
All mons. are 2"x 2"x 4'6" wood posts.

STATE OF ARIZONA)
ss.

COUNTY OF MARICOPA)

Recorded at the request of:

Del-Tierra Engineering & Mining Corp.

4310 N. Brown Ave., Ste. 3

Scottsdale, AZ 85251

RECORDED IN OFFICIAL RECORDS
OF MARICOPA COUNTY, ARIZONA

KEITH POLETIS, County Recorder

NOV 19 1985 - 1 00
FEE 500 PGS 2 R.B.

MOD MC

AMENDED
NOTICE OF MINING LOCATION
LODE CLAIM

85 549512

NOTICE IS HEREBY GIVEN THAT V.M.P., Inc., hereby claims the land hereinafter described as a Lode Mining Claim, under and pursuant to the laws of the United States of America and the State of Arizona, having discovered a lode, vein or deposit of valuable minerals within the limits of this claim as hereinafter established.

THAT Vulture # 144 lode mining claim was relocated by Vulture Mine Properties on February 6, 1982, the Relocation Notice of which is recorded in Docket 15828, pages 359-360, Maricopa County Records. B.L.M. Serial # A MC 160 572.

THE NAME of the claim is Vulture # 144 lode, and the claim so located, is 1,500 feet in length and 600 feet along the surface in width, claiming 300 feet on each side of the centerline; the "location monument," at which a copy of this notice is posted, is adjacent to the N.W. corner of this claim on a separate 2" x 2" post. The general course of this claim is Northwest to Southeast.

THE UNDERSIGNED has distinctly marked the said location on the ground, so that its surface boundaries may be readily traced, by six substantial posts at least 2" x 2" x 4'6", one at each corner and one at each end center, each so marked or inscribed as to indicate the intended location.

SAID CLAIM is situated in the Vulture Mining District, Maricopa County, State of Arizona, and is more particularly described as follows:

BEGINNING at the Northeast corner monument, which is located North/~~XXXX~~ 2135 ft. and East/~~XXXX~~ 6109 ft. from the Section Corner of Sections 31, 36, 1 & 6, Tps. 5 & 6 North, Rs. 5 & 6 West, Gila & Salt River Meridian; thence,

300 feet S.10°20'W., to the East end center; thence
300 feet S.10°20'W., to the S.E. corner; thence
1,500 feet N.79°50'W., to the S.W. corner; thence
300 feet N.10°20'E., to the West end center; thence
300 feet N.10°20'E., to the N.W. corner; thence
1,500 feet S.79°50'E., to the point and place of beginning.

Said claim is located in the:

SE 1/4 of Sec. 31, Twp. 6 N., Range 5 W.
SW 1/4 of Sec. 32, Twp. 6 N., Range 5 W.
----- 1/4 of Sec. -----, Twp. ----- N., Range ----- W.
----- 1/4 of Sec. -----, Twp. ----- N., Range ----- W.
Gila and Salt River Meridian.

THE PURPOSE of this amended notice is to more definitely describe the locality and boundaries of the claim and to correct any irregularities, errors or defects which may have existed or may exist in the original location of the record thereof, and is made without waiving any rights acquired under and by virtue of the original location. If the original location is, at the time of this amendment, ineffective for any reason, it is the intent of the owner that this amended notice be an original Notice of Location.

Dated and posted on the ground this 24 day of September, 1985.

By:

Agent

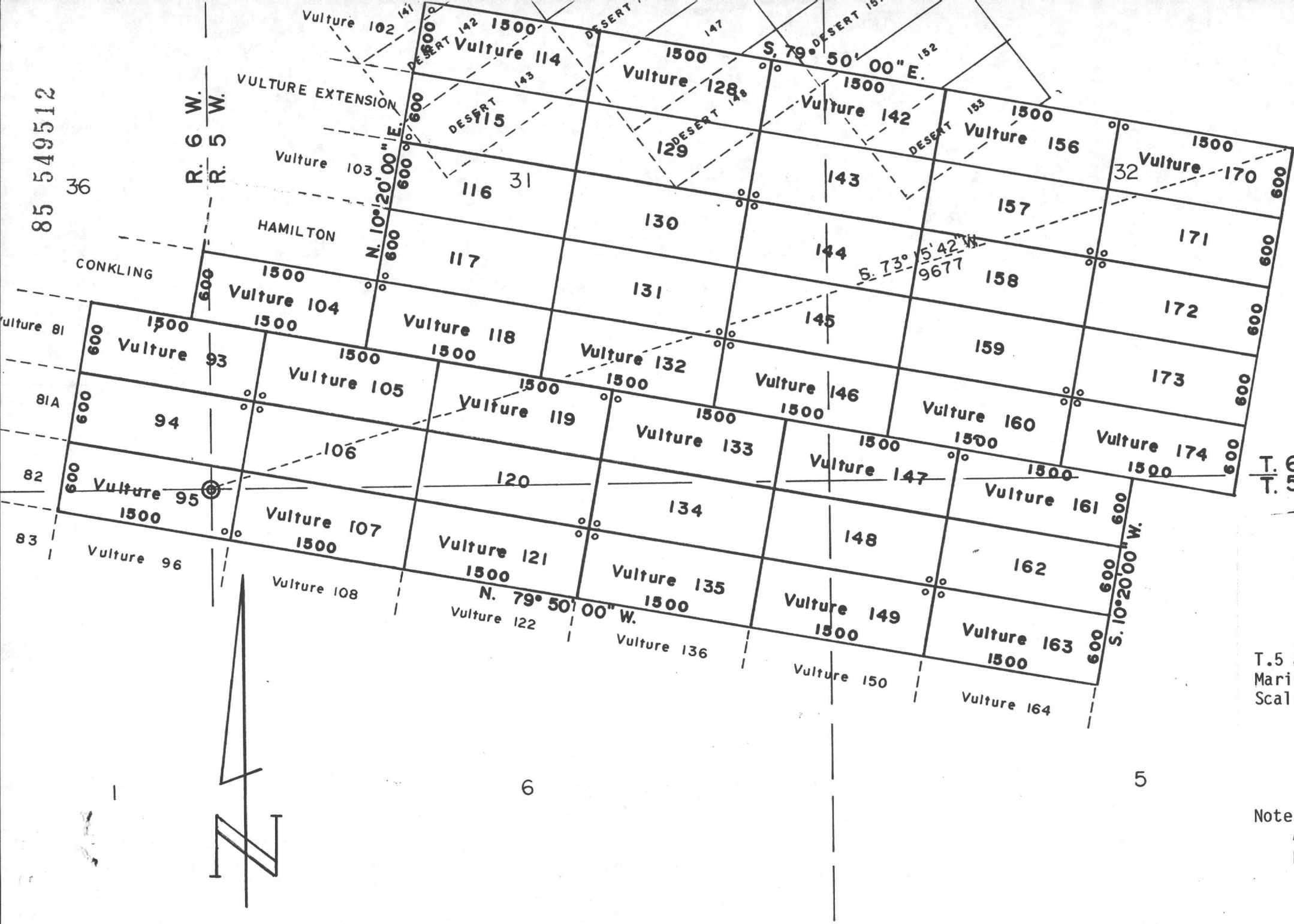
LOCATOR:

V.M.P., Inc.
Box 20202
Wickenburg, AZ 85358

85 549512

36

R. 6 W.
R. 5 W.



MINING CLAIMS
of
V.M.P., Inc.
Box 20202
Wickenburg, AZ 85358
known as
Vulture #s 93-95, 104-107,
114-121, 128-135, 142-149,
156-163 and 170-174 lodes
situate in
Secs. 1, 5, 6, 31, 32 & 36
T.5 & 6 N., Rs.5 & 6 W., G.& S.R.M.
Maricopa County Arizona
Scale 1" = 1000' Nov. 8, 1985
Surveyed by:
Harvey W. Smith, E.M.
Del Tierra Engineering
& Mining Corp.

Note: ° - denotes location monument.
All mons. are 2"x 2"x 4' 6" wood posts.

STATE OF ARIZONA)
) ss.


COUNTY OF MARICOPA)

Recorded at the request of:

Del Tierra Engineering & Mining Corp.

4310 N. Brown Ave., Ste. 3

Scottsdale, AZ 85251



MOD MC

AMENDED
NOTICE OF MINING LOCATION
LODE CLAIM

85 549513

NOTICE IS HEREBY GIVEN THAT V.M.P., Inc., hereby claims the land hereinafter described as a Lode Mining Claim, under and pursuant to the laws of the United States of America and the State of Arizona, having discovered a lode, vein or deposit of valuable minerals within the limits of this claim as hereinafter established.

THAT Vulture # 145 lode mining claim was relocated by Vulture Mine Properties on February 6, 1982, the Relocation Notice of which is recorded in Docket 15828, pages 361-362, Maricopa County Records. B.L.M. Serial # A MC 160 573.

THE NAME of the claim is Vulture # 145 lode, and the claim so located, is 1,500 feet in length and 600 feet along the surface in width, claiming 300 feet on each side of the centerline; the "location monument," at which a copy of this notice is posted, is adjacent to the SW corner of this claim on a separate 2" x 2" post. The general course of this claim is Northwest to Southeast.

THE UNDERSIGNED has distinctly marked the said location on the ground, so that its surface boundaries may be readily traced, by six substantial posts at least 2" x 2" x 4'6", one at each corner and one at each end center, each so marked or inscribed as to indicate the intended location.

SAID CLAIM is situated in the Vulture Mining District, Maricopa County, State of Arizona, and is more particularly described as follows:

BEGINNING at the Northeast corner monument, which is located North/~~XXXX~~ 1544 ft. and East/~~XXXX~~ 6002 ft. from the Section Corner of Sections 31, 36, 1 & 6, Tps. 5 & 6 North, Rs. 5 & 6 West, Gila & Salt River Meridian; thence,

300 feet S.10°20'W., to the East end center; thence
300 feet S.10°20'W., to the S.E. corner; thence
1,500 feet N.79°50'W., to the S.W. corner; thence
300 feet N.10°20'E., to the West end center; thence
300 feet N.10°20'E., to the N.W. corner; thence
1,500 feet S.79°50'E., to the point and place of beginning.

Said claim is located in the:

<u>SE</u>	1/4 of Sec. <u>31</u>	Twp. <u>6</u>	N., Range <u>5</u> W.
<u>SW</u>	1/4 of Sec. <u>32</u>	Twp. <u>6</u>	N., Range <u>5</u> W.
-----	1/4 of Sec. -----	Twp. -----	N., Range ----- W.
-----	1/4 of Sec. -----	Twp. -----	N., Range ----- W.

Gila and Salt River Meridian.

THE PURPOSE of this amended notice is to more definitely describe the locality and boundaries of the claim and to correct any irregularities, errors or defects which may have existed or may exist in the original location of the record thereof, and is made without waiving any rights acquired under and by virtue of the original location. If the original location is, at the time of this amendment, ineffective for any reason, it is the intent of the owner that this amended notice be an original Notice of Location.

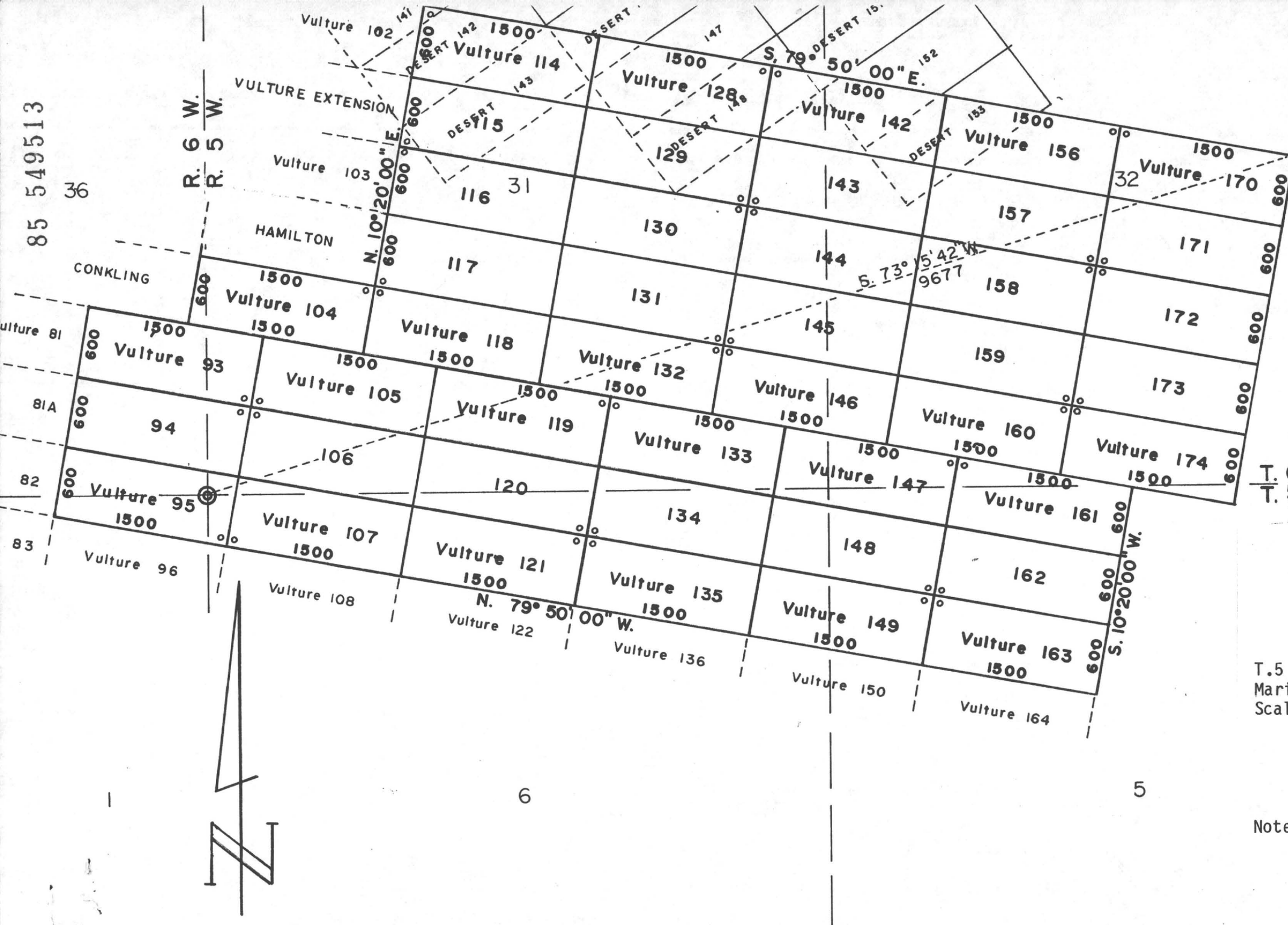
Dated and posted on the ground this 24 day of September, 1985.

By: _____

Agent

LOCATOR:

V.M.P., Inc.
Box 20202
Wickenburg, AZ 85358



MINING CLAIMS
of
V.M.P., Inc.
Box 20202
Wickenburg, AZ 85358
known as
Vulture #s 93-95, 104-107,
114-121, 128-135, 142-149,
156-163 and 170-174 lodes
situate in
Secs. 1, 5, 6, 31, 32 & 36
T.5 & 6 N., Rs.5 & 6 W., G.& S.R.M.
Maricopa County Arizona
Scale 1" = 1000' Nov. 8, 1985
Surveyed by:
Harvey W. Smith, E.M.
Del Tierra Engineering
& Mining Corp.

Note: ° - denotes location monument.
All mons. are 2"x 2"x 4'6" wood posts.

STATE OF ARIZONA)

ss.

COUNTY OF MARICOPA)

Recorded at the request of:

Del Tierra Engineering & Mining Corp.

4310 N. Brown Ave., Ste. 3

Scottsdale, AZ 85251

RECORDED IN OFFICIAL RECORDS
OF MARICOPA COUNTY, ARIZONA

NOV 19 1985 - 1 00
KEITH POLETIS, County Recorder

FEE 500 PGS 2 R.B.

MOD MC

AMENDED
NOTICE OF MINING LOCATION
LODE CLAIM

85 549514

NOTICE IS HEREBY GIVEN THAT V.M.P., Inc., hereby claims the land hereinafter described as a Lode Mining Claim, under and pursuant to the laws of the United States of America and the State of Arizona, having discovered a lode, vein or deposit of valuable minerals within the limits of this claim as hereinafter established.

THAT Vulture # 146 lode mining claim was relocated by Vulture Mine Properties on February 6, 1982, the Relocation Notice of which is recorded in Docket 15828, pages 363-364, Maricopa County Records. B.L.M. Serial # A MC 160 574.

THE NAME of the claim is Vulture # 146 claim so located, is 1,500 feet in length and 600 feet al width, claiming 300 feet on each side of the centerlin monument," at which a copy of this notice is posted, is NW corner of this claim on a separate 2" x 2" post. of this claim is Northwest to Southeast.

THE UNDERSIGNED has distinctly marked the said locat so that its surface boundaries may be readily traced, b posts at least 2" x 2" x 4'6", one at each corner and center, each so marked or inscribed as to indicate the in

SAID CLAIM is situated in the Vulture Mining District State of Arizona, and is more particularly described as fo

BEGINNING at the Northeast corner monument, which is North/~~8000~~ 954 ft. and East/~~1000~~ 5894 ft. f Section Corner of Sections 31, 36, 1 & 6, Tps. 5 & 6 Rs.5 & 6 West, Gila & Salt River Meridian; thence,

300 feet S.10°20'W., to the East end center; thence
300 feet S.10°20'W., to the S.E. corner; thence
1,500 feet N.79°50'W., to the S.W. corner; thence
300 feet N.10°20'E., to the West end center; thence
300 feet N.10°20'E., to the N.W. corner; thence
1,500 feet S.79°50'E., to the point and place of beginning.

Said claim is located in the:

SE 1/4 of Sec. 31, Twp. 6 N., Range 5 W.
SW 1/4 of Sec. 32, Twp. 6 N., Range 5 W.
----- 1/4 of Sec. -----, Twp. ----- N., Range ----- W.
----- 1/4 of Sec. -----, Twp. ----- N., Range ----- W.
Gila and Salt River Meridian.

THE PURPOSE of this amended notice is to more definitely describe the locality and boundaries of the claim and to correct any irregularities, errors or defects which may have existed or may exist in the original location of the record thereof, and is made without waiving any rights acquired under and by virtue of the original location. If the original location is, at the time of this amendment, ineffective for any reason, it is the intent of the owner that this amended notice be an original Notice of Location.

Dated and posted on the ground this 24 day of September, 1985.

By:

[Signature]
Agent

LOCATOR:

V.M.P., Inc.
Box 20202
Wickenburg, AZ 85358

MARICOPA COUNTY

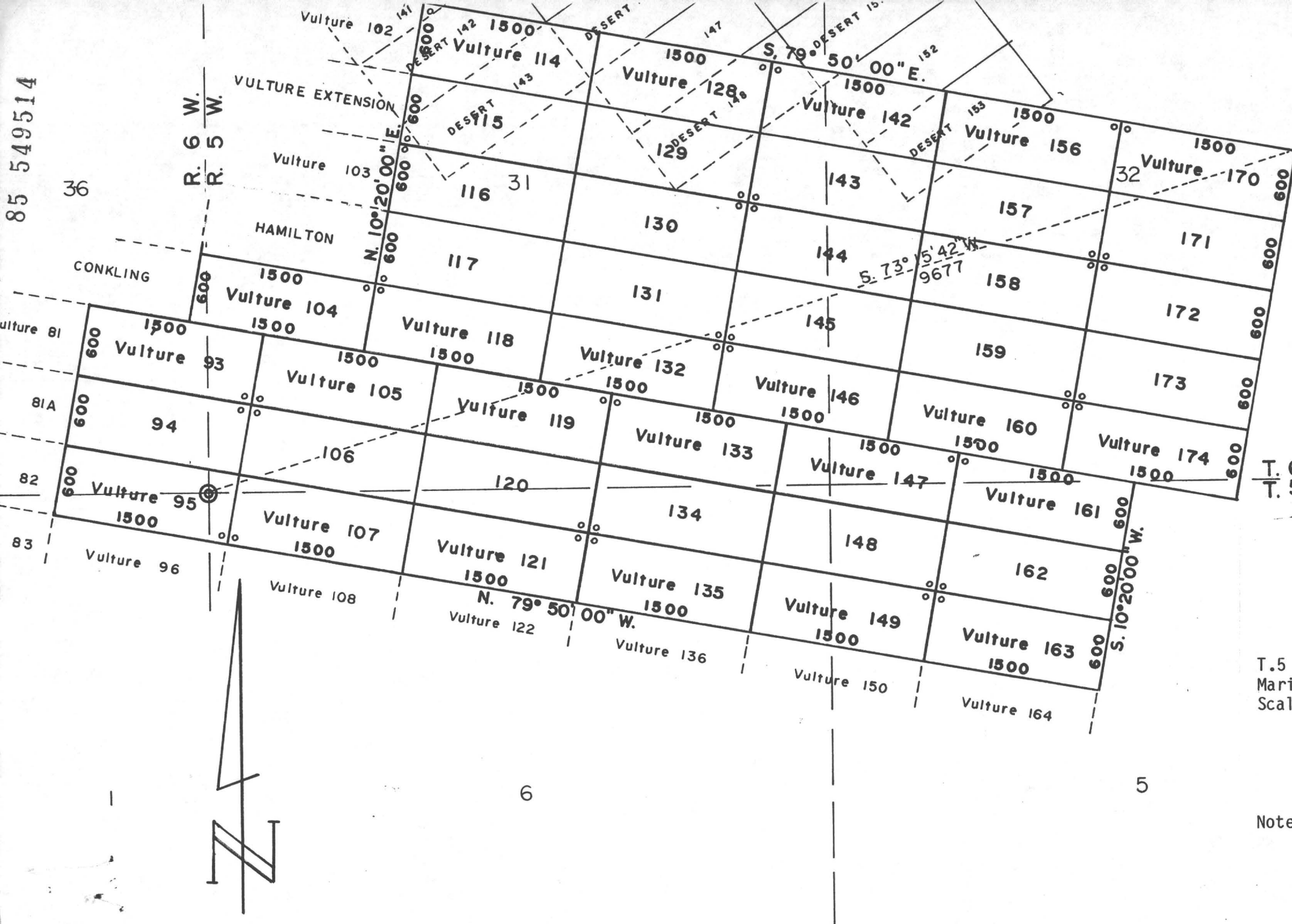
RECORDER

BATCH SHEET

DATE		DUP
JOB		YES NO
BATCH	J 259	YES NO
ENTRY	3180	LEFT ZERO
VERIF.	3310	YES NO

3600-003

85 549514



MINING CLAIMS
of
V.M.P., Inc.
Box 20202
Wickenburg, AZ 85358
known as
Vulture #s 93-95, 104-107,
114-121, 128-135, 142-149,
156-163 and 170-174 lodes
situate in
Secs. 1, 5, 6, 31, 32 & 36
T.5 & 6 N., Rs.5 & 6 W., G.& S.R.M.
Maricopa County Arizona
Scale 1" = 1000' Nov. 8, 1985
Surveyed by:
Harvey W. Smith, E.M.
Del Tierra Engineering
& Mining Corp.

Note: ° - denotes location monument.
All mons. are 2"x 2"x 4'6" wood posts.

TE OF ARIZONA)

ss.

COUNTY OF MARICOPA)

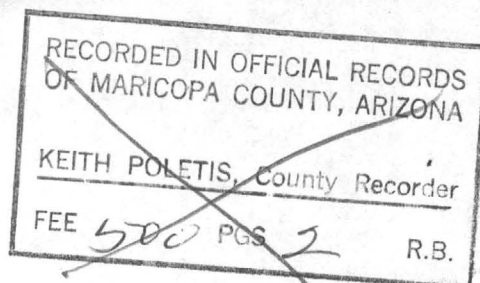
Recorded at the request of:

Del Pierra Engineering & Mining Corp.

4310 N. Brown Ave., Ste. 3

Scottsdale, AZ 85251

MOD MC



AMENDED
NOTICE OF MINING LOCATION
LODE CLAIM

85 549515

85 580568

NOTICE IS HEREBY GIVEN THAT V.M.P., Inc., hereby claims the land hereinafter described as a Lode Mining Claim, under and pursuant to the laws of the United States of America and the State of Arizona, having discovered a lode, vein or deposit of valuable minerals within the limits of this claim as hereinafter established.

THAT Vulture # 147 lode mining claim was relocated by Vulture Mine Properties on February 11, 1982, the Relocation Notice of which is recorded in Docket 15828, pages 365-366, Maricopa County Records. B.L.M. Serial # A MC 160 575.

THE NAME of the claim is Vulture # 147 lode, and the claim so located, is 1,500 feet in length and 600 feet along the surface in width, claiming 300 feet on each side of the centerline; the "location monument," at which a copy of this notice is posted, is adjacent to the N.E. corner of this claim on a separate 2" x 2" post. The general course of this claim is Northwest to Southeast.

THE UNDERSIGNED has distinctly marked the said location on the ground, so that its surface boundaries may be readily traced, by six substantial posts at least 2" x 2" x 4'6", one at each corner and one at each end center, each so marked or inscribed as to indicate the intended location.

SAID CLAIM is situated in the Vulture Mining District, Maricopa County, State of Arizona, and is more particularly described as follows:

BEGINNING at the Northeast corner monument, which is located North/~~8327~~ 258 ft. and East/~~6377~~ 6377 ft. from the Section Corner of Sections 31, 36, 1 & 6, Tps. 5 & 6 North, Rs. 5 & 6 West, Gila & Salt River Meridian; thence,

300 feet S.10°20'W., to the East end center; thence
300 feet S.10°20'W., to the S.E. corner; thence
1,500 feet N.79°50'W., to the S.W. corner; thence
300 feet N.10°20'E., to the West end center; thence
300 feet N.10°20'E., to the N.W. corner; thence
1,500 feet S.79°50'E., to the point and place of beginning.

Said claim is located in the:

<u>SE</u>	1/4 of Sec. <u>31</u>	Twp. <u>6</u>	N., Range <u>5</u> W.
<u>SW</u>	1/4 of Sec. <u>32</u>	Twp. <u>6</u>	N., Range <u>5</u> W.
<u>NE</u>	1/4 of Sec. <u>6</u>	Twp. <u>5</u>	N., Range <u>5</u> W.
<u>NW</u>	1/4 of Sec. <u>5</u>	Twp. <u>5</u>	N., Range <u>5</u> W.

Gila and Salt River Meridian.

THE PURPOSE of this amended notice is to more definitely describe the locality and boundaries of the claim and to correct any irregularities, errors or defects which may have existed or may exist in the original location of the record thereof, and is made without waiving any rights acquired under and by virtue of the original location. If the original location is, at the time of this amendment, ineffective for any reason, it is the intent of the owner that this amended notice be an original Notice of Location.

Dated and posted on the ground this 23 day of September, 1985.

LOCATOR:

V.M.P., Inc.

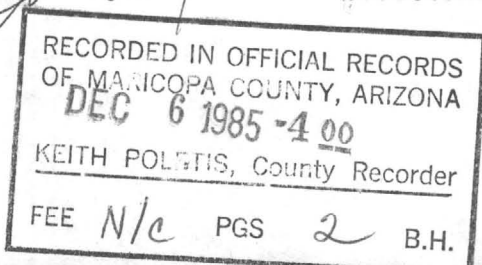
Box 20202

Wickenburg, AZ 85358

By:

Agent

THIS DOCUMENT IS BEING RE-RECORDED TO CORRECT note - 1100 - 11/9/85



STATE OF ARIZONA)

ss.

COUNTY OF MARICOPA)

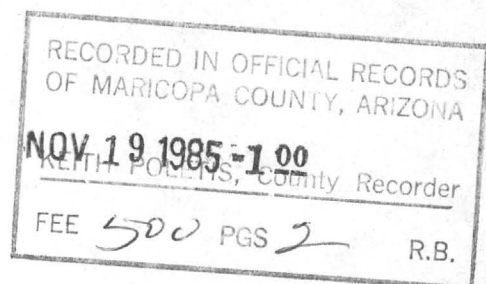
Recorded at the request of:

De Tierra Engineering & Mining Corp.

4310 N. Brown Ave., Ste. 3

Scottsdale, AZ 85251

MOD MC



AMENDED
NOTICE OF MINING LOCATION
LODE CLAIM

85 549516

NOTICE IS HEREBY GIVEN THAT V.M.P., Inc., hereby claims the land hereinafter described as a Lode Mining Claim, under and pursuant to the laws of the United States of America and the State of Arizona, having discovered a lode, vein or deposit of valuable minerals within the limits of this claim as hereinafter established.

THAT Vulture # 148 lode mining claim was relocated by Vulture Mine Properties on February 11, 1982, the Relocation Notice of which is recorded in Docket 15828, pages 367-368, Maricopa County Records. B.L.M. Serial # A MC 160 576.

THE NAME of the claim is Vulture # 148 lode, and the claim so located, is 1,500 feet in length and 600 feet along the surface in width, claiming 300 feet on each side of the centerline; the "location monument," at which a copy of this notice is posted, is adjacent to the SE corner of this claim on a separate 2" x 2" post. The general course of this claim is Northwest to Southeast.

THE UNDERSIGNED has distinctly marked the said location on the ground, so that its surface boundaries may be readily traced, by six substantial posts at least 2" x 2" x 4'6", one at each corner and one at each end center, each so marked or inscribed as to indicate the intended location.

SAID CLAIM is situated in the Vulture Mining District, Maricopa County, State of Arizona, and is more particularly described as follows:

BEGINNING at the Northeast corner monument, which is located ~~North~~/South 332 ft. and East/~~West~~ 6269 ft. from the Section Corner of Sections 31, 36, 1 & 6, Tps. 5 & 6 North, Rs. 5 & 6 West, Gila & Salt River Meridian; thence,

300 feet S.10°20'W., to the East end center; thence
300 feet S.10°20'W., to the S.E. corner; thence
1,500 feet N.79°50'W., to the S.W. corner; thence
300 feet N.10°20'E., to the West end center; thence
300 feet N.10°20'E., to the N.W. corner; thence
1,500 feet S.79°50'E., to the point and place of beginning.


Said claim is located in the:

NE 1/4 of Sec. 6, Twp. 5 N., Range 5 W.
NW 1/4 of Sec. 5, Twp. 5 N., Range 5 W.
----- 1/4 of Sec. _____, Twp. _____ N., Range _____ W.
----- 1/4 of Sec. _____, Twp. _____ N., Range _____ W.
Gila and Salt River Meridian.

THE PURPOSE of this amended notice is to more definitely describe the locality and boundaries of the claim and to correct any irregularities, errors or defects which may have existed or may exist in the original location of the record thereof, and is made without waiving any rights acquired under and by virtue of the original location. If the original location is, at the time of this amendment, ineffective for any reason, it is the intent of the owner that this amended notice be an original Notice of Location.

Dated and posted on the ground this 23 day of September, 1985.

By:


Agent

LOCATOR:

V.M.P., Inc.
Box 20202
Wickenburg, AZ 85358

85 549516

36

R. 6 W.
R. 5 W.

CONKLING

VULTURE EXTENSION

HAMILTON

Vulture 104
1500

Vulture 105
1500

Vulture 107
1500

Vulture 108

Vulture 118
1500

Vulture 119
1500

Vulture 121
1500

Vulture 122

Vulture 135
1500

Vulture 136

130

131

Vulture 132
1500

Vulture 133
1500

134

Vulture 149
1500

Vulture 150

Vulture 128
1500

129

144

145

Vulture 146
1500

Vulture 147
1500

148

Vulture 150

S. 79° 00' 00" E.

S. 73° 15' 42" W.
9677

Vulture 142
1500

143

157

158

159

Vulture 160
1500

Vulture 161
1500

162

Vulture 163
1500

Vulture 164

Vulture 156
1500

Vulture 170
1500

171

172

173

Vulture 174
1500

T. 6 N.
T. 5 N.

MINING CLAIMS

of
V.M.P., Inc.
Box 20202

Wickenburg, AZ 85358
known as

Vulture #s 93-95, 104-107,
114-121, 128-135, 142-149,
156-163 and 170-174 lodes
situate in

Secs. 1, 5, 6, 31, 32 & 36
T.5 & 6 N., Rs.5 & 6 W., G.& S.R.M.
Maricopa County Arizona
Scale 1" = 1000' Nov. 8, 1985

Surveyed by:
Harvey W. Smith, E.M.
Del Tierra Engineering
& Mining Corp.

Note: ° - denotes location monument.
All mons. are 2"x 2"x 4'6" wood
posts.




STATE OF ARIZONA)
) ss.

COUNTY OF MARICOPA)

Recorded at the request of:
Del Tierra Engineering & Mining Corp.
4310 N. Brown Ave., Ste. 3
Scottsdale, AZ 85251

MOD MC



AMENDED
NOTICE OF MINING LOCATION
LODE CLAIM

85 549517

NOTICE IS HEREBY GIVEN THAT V.M.P., Inc., hereby claims the land hereinafter described as a Lode Mining Claim, under and pursuant to the laws of the United States of America and the State of Arizona, having discovered a lode, vein or deposit of valuable minerals within the limits of this claim as hereinafter established.

THAT Vulture # 149 lode mining claim was relocated by Vulture Mine Properties on February 11, 1982, the Relocation Notice of which is recorded in Docket 15828, pages 369-370, Maricopa County Records. B.L.M. Serial # A MC 160 577.

THE NAME of the claim is Vulture # 149 lode, and the claim so located, is 1,500 feet in length and 600 feet along the surface in width, claiming 300 feet on each side of the centerline; the "location monument," at which a copy of this notice is posted, is adjacent to the N.E. corner of this claim on a separate 2" x 2" post. The general course of this claim is Northwest to Southeast.

THE UNDERSIGNED has distinctly marked the said location on the ground, so that its surface boundaries may be readily traced, by six substantial posts at least 2" x 2" x 4'6", one at each corner and one at each end center, each so marked or inscribed as to indicate the intended location.

SAID CLAIM is situated in the Vulture Mining District, Maricopa County, State of Arizona, and is more particularly described as follows:

BEGINNING at the Northeast corner monument, which is located ~~North~~/South 922 ft. and East/~~West~~ 6162 ft. from the Section Corner of Sections 31, 36, 1 & 6, Tps. 5 & 6 North, Rs. 5 & 6 West, Gila & Salt River Meridian; thence,

300 feet S.10°20'W., to the East end center; thence
300 feet S.10°20'W., to the S.E. corner; thence
1,500 feet N.79°50'W., to the S.W. corner; thence
300 feet N.10°20'E., to the West end center; thence
300 feet N.10°20'E., to the N.W. corner; thence
1,500 feet S.79°50'E., to the point and place of beginning.

Said claim is located in the:

NE 1/4 of Sec. 6, Twp. 5 N., Range 5 W.
NW 1/4 of Sec. 5, Twp. 5 N., Range 5 W.
----- 1/4 of Sec. _____, Twp. _____ N., Range _____ W.
----- 1/4 of Sec. _____, Twp. _____ N., Range _____ W.
Gila and Salt River Meridian.

THE PURPOSE of this amended notice is to more definitely describe the locality and boundaries of the claim and to correct any irregularities, errors or defects which may have existed or may exist in the original location of the record thereof, and is made without waiving any rights acquired under and by virtue of the original location. If the original location is, at the time of this amendment, ineffective for any reason, it is the intent of the owner that this amended notice be an original Notice of Location.

Dated and posted on the ground this 23 day of September, 1985.

By:


Agent

LOCATOR:

V.M.P., Inc.
Box 20202
Wickenburg, AZ 85358

36



Note: ° - denotes location monument.
All mons. are 2"x 2"x 4'6" wood posts.

STATE OF ARIZONA)
) ss.
COUNTY OF MARICOPA)
Recorded at the request of:
Del Tierra Engineering & Mining Corp.
4310 N. Brown Ave., Ste. 3
Scottsdale, AZ 85251

MOD MC

RECORDED IN OFFICIAL RECORDS OF MARICOPA COUNTY, ARIZONA NOV 19 1985 -1 00 KEITH POLETIS, County Recorder FEE 500 PGS 2 R.B.
--

AMENDED
NOTICE OF MINING LOCATION
LODE CLAIM

85 549518

NOTICE IS HEREBY GIVEN THAT V.M.P., Inc., hereby claims the land hereinafter described as a Lode Mining Claim, under and pursuant to the laws of the United States of America and the State of Arizona, having discovered a lode, vein or deposit of valuable minerals within the limits of this claim as hereinafter established.

THAT Vulture # 150 lode mining claim was relocated by Vulture Mine Properties on February 11, 1982, the Relocation Notice of which is recorded in Docket 15828, pages 371-372, Maricopa County Records.
B.L.M. Serial # A MC 160 578.

THE NAME of the claim is Vulture # 150 lode, and the claim so located, is 1,500 feet in length and 600 feet along the surface in width, claiming 300 feet on each side of the centerline; the "location monument," at which a copy of this notice is posted, is adjacent to the S.E. corner of this claim on a separate 2" x 2" post. The general course of this claim is Northwest to Southeast.

THE UNDERSIGNED has distinctly marked the said location on the ground, so that its surface boundaries may be readily traced, by six substantial posts at least 2" x 2" x 4'6", one at each corner and one at each end center, each so marked or inscribed as to indicate the intended location.

SAID CLAIM is situated in the Vulture Mining District, Maricopa County, State of Arizona, and is more particularly described as follows:

BEGINNING at the Northeast corner monument, which is located ~~XXXX~~/South 1513 ft. and East/~~XXXX~~ 6054 ft. from the Section Corner of Sections 31, 36, 1 & 6, Tps. 5 & 6 North, Rs. 5 & 6 West, Gila & Salt River Meridian; thence,

300 feet S.10°20'W., to the East end center; thence
300 feet S.10°20'W., to the S.E. corner; thence
1,500 feet N.79°50'W., to the S.W. corner; thence
300 feet N.10°20'E., to the West end center; thence
300 feet N.10°20'E., to the N.W. corner; thence
1,500 feet S.79°50'E., to the point and place of beginning.


Said claim is located in the:

NE 1/4 of Sec. 6, Twp. 5 N., Range 5 W.
NW 1/4 of Sec. 5, Twp. 5 N., Range 5 W.
----- 1/4 of Sec. _____, Twp. _____ N., Range _____ W.
----- 1/4 of Sec. _____, Twp. _____ N., Range _____ W.
Gila and Salt River Meridian.

THE PURPOSE of this amended notice is to more definitely describe the locality and boundaries of the claim and to correct any irregularities, errors or defects which may have existed or may exist in the original location of the record thereof, and is made without waiving any rights acquired under and by virtue of the original location. If the original location is, at the time of this amendment, ineffective for any reason, it is the intent of the owner that this amended notice be an original Notice of Location.

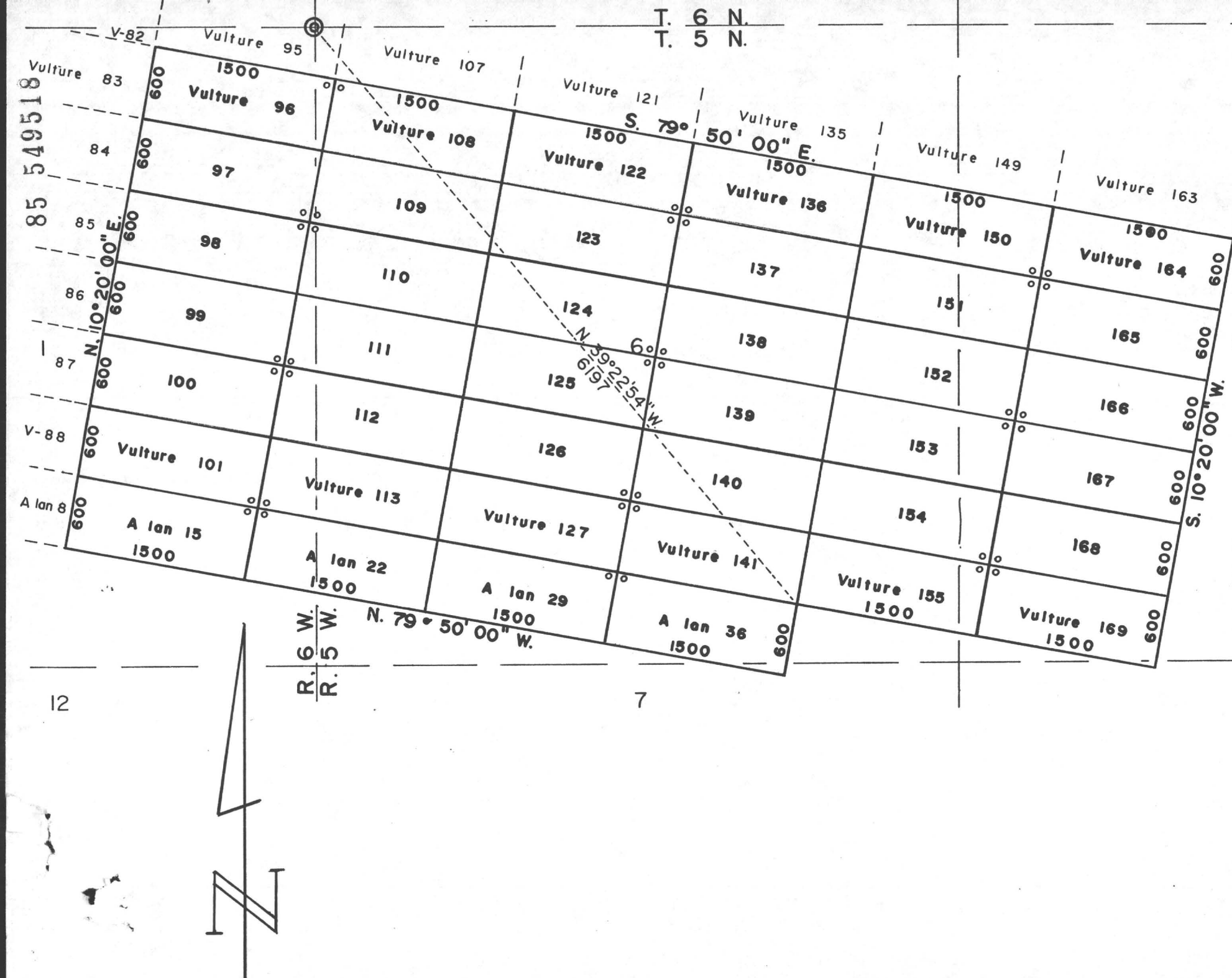
Dated and posted on the ground this 23 day of September, 1985.

By:


Agent

LOCATOR:

V.M.P., Inc.
Box 20202
Wickenburg, AZ 85358



MINING CLAIMS
of
V.M.P., Inc.
Box 20202
Wickenburg, AZ 85358
known as
Vulture #s 96-101, 108-113,
122-127, 136-141, 150-155
and 164-169 lodes
A lan #s 15, 22, 29 & 36 lodes
situate in
Secs. 5, 6, 7, 8 & 1
T.5 N., Rs.5 & 6 W., G.& S.R.M.
Maricopa County Arizona
Scale 1" = 1000' Nov. 8, 1985
Surveyed by:
Harvey W. Smith, E.M.
Del Tierra Engineering
& Mining Corp.

Note: o - denotes location monument.
All mons. are 2"x 2"x 4'6" wood
posts.

STATE ARIZONA)
) ss.
COUNTY OF MARICOPA)

Recorded at the request of:
Del Tierra Engineering & Mining Corp.
4310 N. Brown Ave., Ste. 3
Scottsdale, AZ 85251

MOD MC

RECORDED IN OFFICIAL RECORDS
OF MARICOPA COUNTY, ARIZONA

NOV 19 1985 -1 00

KEITH POLETIS, County Recorder

FEE 500 PGS 2 R.B.

AMENDED
NOTICE OF MINING LOCATION
LODE CLAIM

85 549519

NOTICE IS HEREBY GIVEN THAT V.M.P., Inc., hereby claims the land hereinafter described as a Lode Mining Claim, under and pursuant to the laws of the United States of America and the State of Arizona, having discovered a lode, vein or deposit of valuable minerals within the limits of this claim as hereinafter established.

THAT Vulture # 151 lode mining claim was relocated by Vulture Mine Properties on February 11, 1982, the Relocation Notice of which is recorded in Docket 15828, pages 373-374, Maricopa County Records. B.L.M. Serial # A MC 160 579.

THE NAME of the claim is Vulture # 151 lode, and the claim so located, is 1,500 feet in length and 600 feet along the surface in width, claiming 300 feet on each side of the centerline; the "location monument," at which a copy of this notice is posted, is adjacent to the N.E. corner of this claim on a separate 2" x 2" post. The general course of this claim is Northwest to Southeast.

THE UNDERSIGNED has distinctly marked the said location on the ground, so that its surface boundaries may be readily traced, by six substantial posts at least 2" x 2" x 4'6", one at each corner and one at each end center, each so marked or inscribed as to indicate the intended location.

SAID CLAIM is situated in the Vulture Mining District, Maricopa County, State of Arizona, and is more particularly described as follows:

BEGINNING at the Northeast corner monument, which is located ~~North~~/South 2103 ft. and East/~~West~~ 5946 ft. from the Section Corner of Sections 31, 36, 1 & 6, Tps. 5 & 6 North, Rs. 5 & 6 West, Gila & Salt River Meridian; thence,

300 feet S.10°20'W., to the East end center; thence
300 feet S.10°20'W., to the S.E. corner; thence
1,500 feet N.79°50'W., to the S.W. corner; thence
300 feet N.10°20'E., to the West end center; thence
300 feet N.10°20'E., to the N.W. corner; thence
1,500 feet S.79°50'E., to the point and place of beginning.

Said claim is located in the:

<u>NE</u>	1/4 of Sec. <u>6</u> , Twp. <u>5</u> N., Range <u>5</u> W.
<u>NW</u>	1/4 of Sec. <u>5</u> , Twp. <u>5</u> N., Range <u>5</u> W.
<u>SW</u>	1/4 of Sec. <u>5</u> , Twp. <u>5</u> N., Range <u>5</u> W.
	1/4 of Sec. <u> </u> , Twp. <u> </u> N., Range <u> </u> W.

Gila and Salt River Meridian.

THE PURPOSE of this amended notice is to more definitely describe the locality and boundaries of the claim and to correct any irregularities, errors or defects which may have existed or may exist in the original location of the record thereof, and is made without waiving any rights acquired under and by virtue of the original location. If the original location is, at the time of this amendment, ineffective for any reason, it is the intent of the owner that this amended notice be an original Notice of Location.

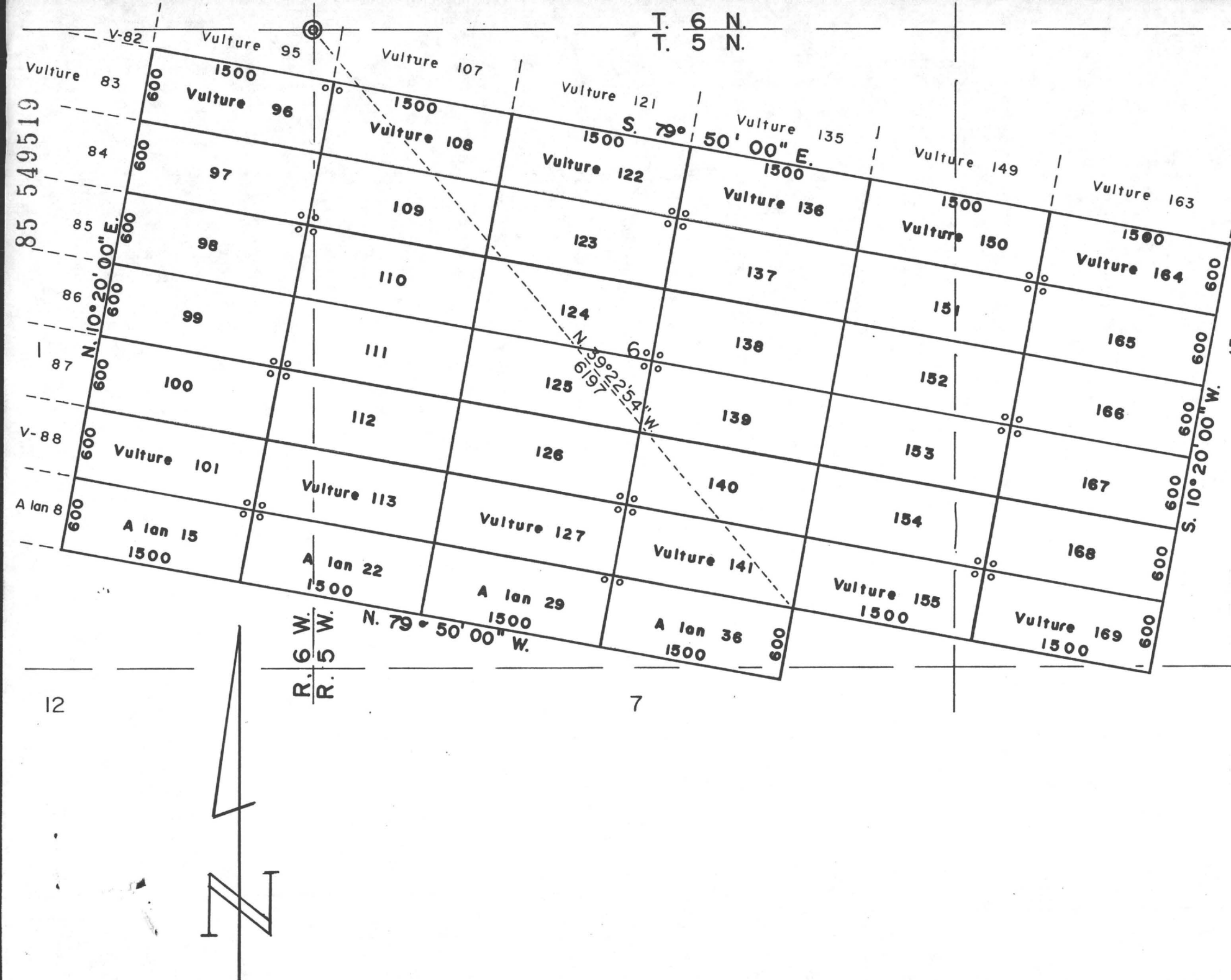
Dated and posted on the ground this 23 day of September, 1985.

By: _____

Agent

LOCATOR:

V.M.P., Inc.
Box 20202
Wickenburg, AZ 85358



MINING CLAIMS of

V.M.P., Inc.

Box 20202

Wickenburg, AZ 85358

known as

Vulture #s 96-101, 108-113,

122-127, 136-141, 150-155

and 164-169 lodes

A lan #s 15, 22, 29 & 36 lodes
situate in

Secs. 5, 6, 7, 8 & 1

T.5 N., Rs.5 & 6 W., G.& S.R.M.

Maricopa County

Arizona

Scale 1" = 1000'

Nov. 8, 1985

Surveyed by:

Harvey W. Smith, E.M.

Del Tierra Engineering

& Mining Corp.

Note: o - denotes location monument.

All mons. are 2"x 2"x 4'6" wood posts.

STATE OF ARIZONA)
) ss.

COUNTY OF MARICOPA)

Recorded at the request of:
Del Tierra Engineering & Mining Corp.
4310 N. Brown Ave., Ste. 3
Scottsdale, AZ 85251

MOD MC

RECORDED IN OFFICIAL RECORDS
OF MARICOPA COUNTY, ARIZONA
NOV 19 1985 - 100

KEITH POLETIS, County Recorder

FEE 500 PGS 2 R.B.

AMENDED
NOTICE OF MINING LOCATION
LODE CLAIM

85 549520

NOTICE IS HEREBY GIVEN THAT V.M.P., Inc., hereby claims the land hereinafter described as a Lode Mining Claim, under and pursuant to the laws of the United States of America and the State of Arizona, having discovered a lode, vein or deposit of valuable minerals within the limits of this claim as hereinafter established.

THAT Vulture # 152 lode mining claim was relocated by Vulture Mine Properties on February 11, 1982, the Relocation Notice of which is recorded in Docket 15828, pages 375-376, Maricopa County Records.
B.L.M. Serial # A MC 160 580.

THE NAME of the claim is Vulture # 152 lode, and the claim so located, is 1,500 feet in length and 600 feet along the surface in width, claiming 300 feet on each side of the centerline; the "location monument," at which a copy of this notice is posted, is adjacent to the S.E. corner of this claim on a separate 2" x 2" post. The general course of this claim is Northwest to Southeast.

THE UNDERSIGNED has distinctly marked the said location on the ground, so that its surface boundaries may be readily traced, by six substantial posts at least 2" x 2" x 4'6", one at each corner and one at each end center, each so marked or inscribed as to indicate the intended location.

SAID CLAIM is situated in the Vulture Mining District, Maricopa County, State of Arizona, and is more particularly described as follows:

BEGINNING at the Northeast corner monument, which is located ~~North~~/South 2693 ft. and East/~~West~~ 5839 ft. from the Section Corner of Sections 31, 36, 1 & 6, Tps. 5 & 6 North, Rs. 5 & 6 West, Gila & Salt River Meridian; thence,

300 feet S.10°20'W., to the East end center; thence
300 feet S.10°20'W., to the S.E. corner; thence
1,500 feet N.79°50'W., to the S.W. corner; thence
300 feet N.10°20'E., to the West end center; thence
300 feet N.10°20'E., to the N.W. corner; thence
1,500 feet S.79°50'E., to the point and place of beginning.

Said claim is located in the:

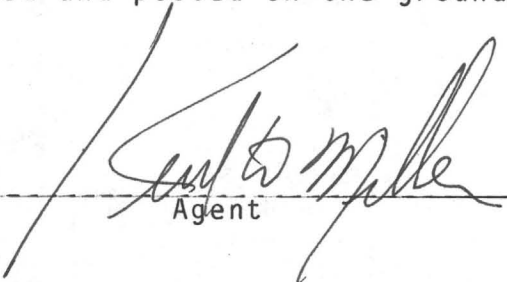
<u>NE</u>	1/4 of Sec. <u>6</u> , Twp. <u>5</u> N., Range <u>5</u> W.
<u>SE</u>	1/4 of Sec. <u>6</u> , Twp. <u>5</u> N., Range <u>5</u> W.
<u>NW</u>	1/4 of Sec. <u>5</u> , Twp. <u>5</u> N., Range <u>5</u> W.
<u>SW</u>	1/4 of Sec. <u>5</u> , Twp. <u>5</u> N., Range <u>5</u> W.

Gila and Salt River Meridian.

THE PURPOSE of this amended notice is to more definitely describe the locality and boundaries of the claim and to correct any irregularities, errors or defects which may have existed or may exist in the original location of the record thereof, and is made without waiving any rights acquired under and by virtue of the original location. If the original location is, at the time of this amendment, ineffective for any reason, it is the intent of the owner that this amended notice be an original Notice of Location.

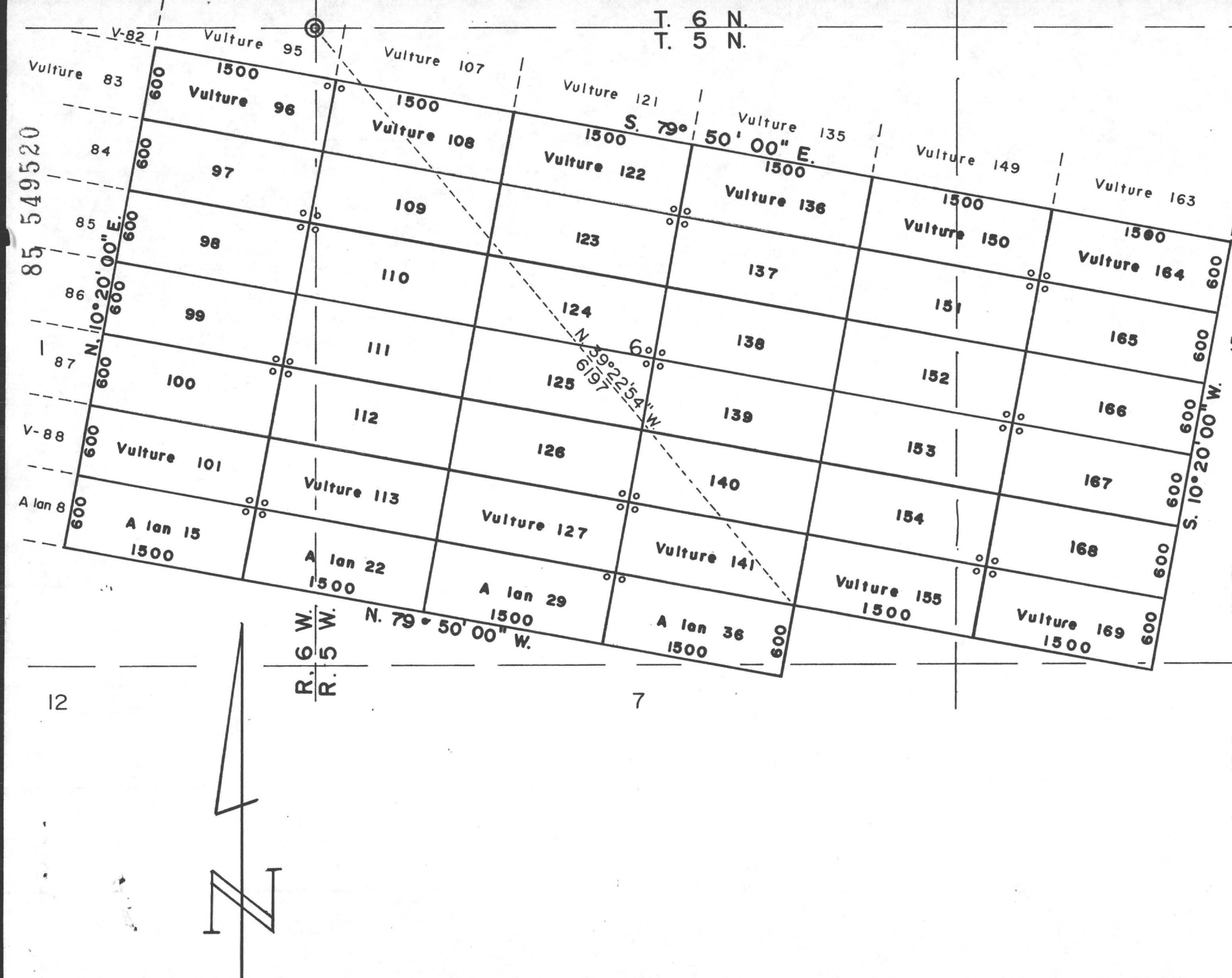
Dated and posted on the ground this 23 day of September, 1985.

By:


Agent

LOCATOR:

V.M.P., Inc.
Box 20202
Wickenburg, AZ 85358



MINING CLAIMS
of
V.M.P., Inc.
Box 20202
Wickenburg, AZ 85358
known as
Vulture #s 96-101, 108-113,
122-127, 136-141, 150-155
and 164-169 lodes
A lan #s 15, 22, 29 & 36 lodes
situate in
Secs. 5, 6, 7, 8 & 1
T.5 N., Rs.5 & 6 W., G.& S.R.M.
Maricopa County Arizona
Scale 1" = 1000' Nov. 8, 1985
Surveyed by:
Harvey W. Smith, E.M.
Del Tierra Engineering
& Mining Corp.

Note: o - denotes location monument.
All mons. are 2"x 2"x 4'6" wood posts.

STATE OF ARIZONA)
COUNTY OF MARICOPA) ss.
Recorded at the request of:
Del Tierra Engineering & Mining Corp.
4310 W. Brown Ave., Ste. 3
Scottsdale, AZ 85251

RECORDED IN OFFICIAL RECORDS OF MARICOPA COUNTY, ARIZONA	
RECEIVED 10-19-85	County Recorder
FEE 500 PGS 2	R.B.

MOD MC

AMENDED
NOTICE OF MINING LOCATION
LODE CLAIM

NOTICE IS HEREBY GIVEN THAT V.M.P., Inc., hereby claims the land hereinafter described as a Lode Mining Claim, under and pursuant to the laws of the United States of America and the State of Arizona, having discovered a lode, vein or deposit of valuable minerals within the limits of this claim as hereinafter established. 85 549521

THAT Vulture # 153 lode mining claim was relocated by Vulture Mine Properties on February 11, 1982, the Relocation Notice of which is recorded in Docket 15828, pages 377-378, Maricopa County Records. B.L.M. Serial # A MC 160 581.

THE NAME of the claim is Vulture # 153 lode, and the claim so located, is 1,500 feet in length and 600 feet along the surface in width, claiming 300 feet on each side of the centerline; the "location monument," at which a copy of this notice is posted, is adjacent to the N.E. corner of this claim on a separate 2" x 2" post. The general course of this claim is Northwest to Southeast.

THE UNDERSIGNED has distinctly marked the said location on the ground, so that its surface boundaries may be readily traced, by six substantial posts at least 2" x 2" x 4'6", one at each corner and one at each end center, each so marked or inscribed as to indicate the intended location.

SAID CLAIM is situated in the Vulture Mining District, Maricopa County, State of Arizona, and is more particularly described as follows:

BEGINNING at the Northeast corner monument, which is located ~~N. 1/4 Sec. 31~~ South 3284 ft. and East ~~1/4 Sec. 36~~ 5731 ft. from the Section Corner of Sections 31, 36, 1 & 6, Tps. 5 & 6 North, Rs. 5 & 6 West, Gila & Salt River Meridian; thence,

300 feet S.10°20'W., to the East end center; thence
300 feet S.10°20'W., to the S.E. corner; thence
1,500 feet N.79°50'W., to the S.W. corner; thence
300 feet N.10°20'E., to the West end center; thence
300 feet N.10°20'E., to the N.W. corner; thence
1,500 feet S.79°50'E., to the point and place of beginning.

Said claim is located in the:

<u>S.E.</u>	1/4 of Sec. <u>6</u>	Twp. <u>5</u>	N., Range <u>5</u> W.
<u>S.W.</u>	1/4 of Sec. <u>5</u>	Twp. <u>5</u>	N., Range <u>5</u> W.
<u>---</u>	1/4 of Sec. <u>---</u>	Twp. <u>---</u>	N., Range <u>---</u> W.
<u>---</u>	1/4 of Sec. <u>---</u>	Twp. <u>---</u>	N., Range <u>---</u> W.

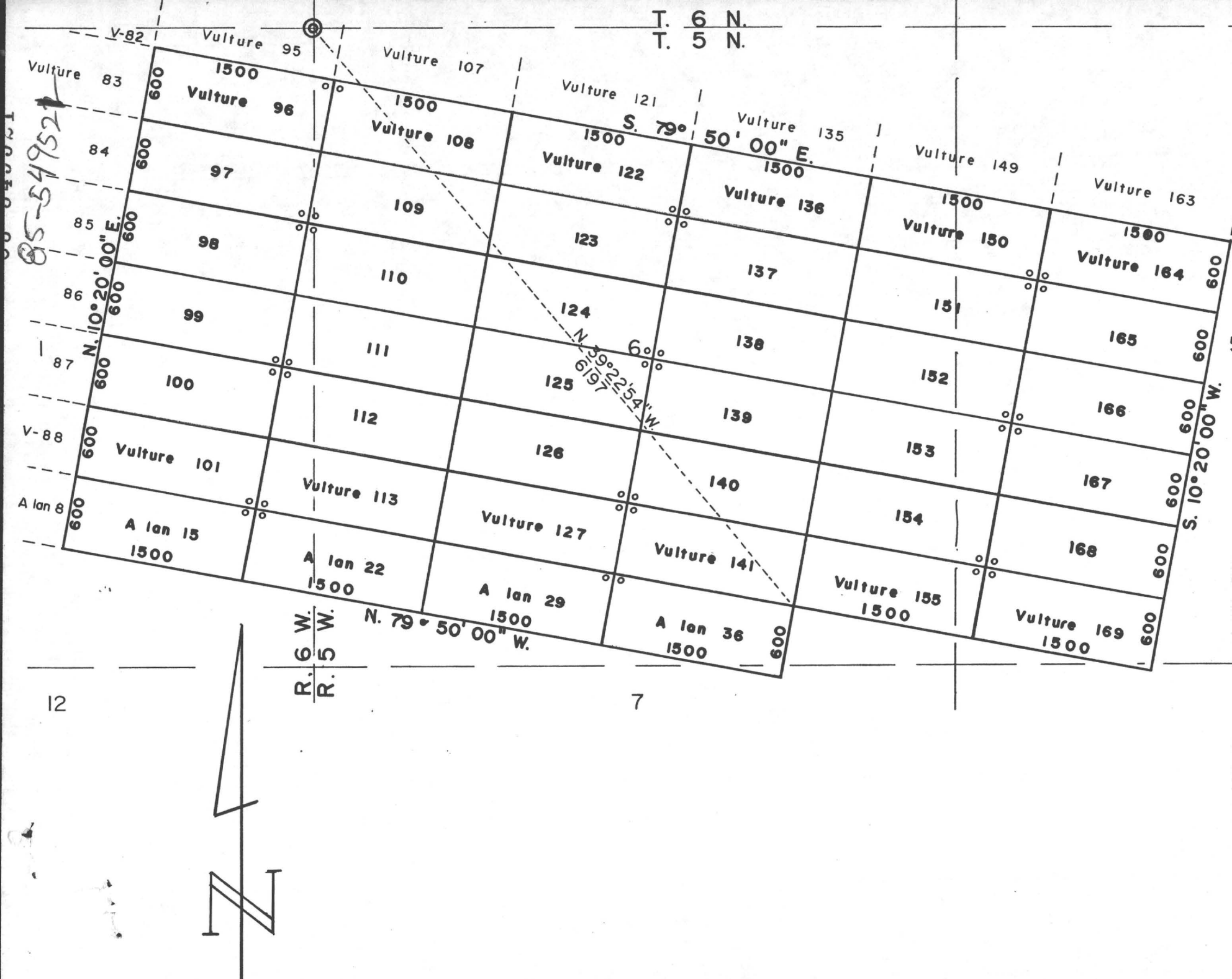
Gila and Salt River Meridian.

THE PURPOSE of this amended notice is to more definitely describe the locality and boundaries of the claim and to correct any irregularities, errors or defects which may have existed or may exist in the original location of the record thereof, and is made without waiving any rights acquired under and by virtue of the original location. If the original location is, at the time of this amendment, ineffective for any reason, it is the intent of the owner that this amended notice be an original Notice of Location.

Dated and posted on the ground this 23 day of September, 1985.

By: [Signature]
Agent

LOCATOR: V.M.P., Inc.
Box 20202
Wickenburg, AZ 85358



MINING CLAIMS
of
V.M.P., Inc.
Box 20202
Wickenburg, AZ 85358
known as
Vulture #s 96-101, 108-113,
122-127, 136-141, 150-155
and 164-169 lodes
A lan #s 15, 22, 29 & 36 lodes
situate in
Secs. 5, 6, 7, 8 & 1
T.5 N., Rs.5 & 6 W., G.& S.R.M.
Maricopa County Arizona
Scale 1" = 1000'
Nov. 8, 1985
Surveyed by:
Harvey W. Smith, E.M.
Del Tierra Engineering
& Mining Corp.

Note: o - denotes location monument.
All mons. are 2"x 2"x 4'6" wood posts.

STATE OF ARIZONA)
) ss.

COUNTY OF MARICOPA)

Recorded at the request of:

Gel Sierra Engineering & Mining Corp.

4310 N. Brown Ave., Ste. 3

Scottsdale, AZ 85251

MOD MC

RECORDED IN OFFICIAL RECORDS
OF MARICOPA COUNTY, ARIZONA

KEITH BOLETTIS, County Recorder
NOV 19 1985
FEE 500 PGS 2 R.B.

AMENDED
NOTICE OF MINING LOCATION
LODE CLAIM

85 54050185 549522

NOTICE IS HEREBY GIVEN THAT V.M.P., Inc., hereby claims the land hereinafter described as a Lode Mining Claim, under and pursuant to the laws of the United States of America and the State of Arizona, having discovered a lode, vein or deposit of valuable minerals within the limits of this claim as hereinafter established.

THAT Vulture # 154 lode mining claim was relocated by Vulture Mine Properties on February 11, 1982, the Relocation Notice of which is recorded in Docket 15828, pages 379-380, Maricopa County Records.
B.L.M. Serial # A MC 160 582.

THE NAME of the claim is Vulture # 154 lode, and the claim so located, is 1,500 feet in length and 600 feet along the surface in width, claiming 300 feet on each side of the centerline; the "location monument," at which a copy of this notice is posted, is adjacent to the S.E. corner of this claim on a separate 2" x 2" post. The general course of this claim is Northwest to Southeast.

THE UNDERSIGNED has distinctly marked the said location on the ground, so that its surface boundaries may be readily traced, by six substantial posts at least 2" x 2" x 4'6", one at each corner and one at each end center, each so marked or inscribed as to indicate the intended location.

SAID CLAIM is situated in the Vulture Mining District, Maricopa County, State of Arizona, and is more particularly described as follows:

BEGINNING at the Northeast corner monument, which is located ~~North~~/South 3874 ft. and East/~~West~~ 5623 ft. from the Section Corner of Sections 31, 36, 1 & 6, Tps. 5 & 6 North, Rs. 5 & 6 West, Gila & Salt River Meridian; thence,

300 feet S.10°20'W., to the East end center; thence
300 feet S.10°20'W., to the S.E. corner; thence
1,500 feet N.79°50'W., to the S.W. corner; thence
300 feet N.10°20'E., to the West end center; thence
300 feet N.10°20'E., to the N.W. corner; thence
1,500 feet S.79°50'E., to the point and place of beginning.

Said claim is located in the:

SE 1/4 of Sec. 6, Twp. 5 N., Range 5 W.
SW 1/4 of Sec. 5, Twp. 5 N., Range 5 W.
----- 1/4 of Sec. -----, Twp. ----- N., Range ----- W.
----- 1/4 of Sec. -----, Twp. ----- N., Range ----- W.
Gila and Salt River Meridian.

THE PURPOSE of this amended notice is to more definitely describe the locality and boundaries of the claim and to correct any irregularities, errors or defects which may have existed or may exist in the original location of the record thereof, and is made without waiving any rights acquired under and by virtue of the original location. If the original location is, at the time of this amendment, ineffective for any reason, it is the intent of the owner that this amended notice be an original Notice of Location.

Dated and posted on the ground this 23 day of September, 1985.

By: _____

Agent

LOCATOR:

V.M.P., Inc.
Box 20202
Wickenburg, AZ 85358

STATE OF ARIZONA)
) ss.
COUNTY OF MARICOPA)
Recorded at the request of:
Del Tierra Engineering & Mining Corp.
4310 N. Brown Ave., Ste. 3
Scottsdale, AZ 85251

MOD MC

RECORDED IN OFFICIAL RECORDS
OF MARICOPA COUNTY, ARIZONA
NOV 19 1985 -1 00
KEITH POLETIS, County Recorder
FEE 500 PGS 2 R.B.

AMENDED
NOTICE OF MINING LOCATION
LODE CLAIM

85 549523

NOTICE IS HEREBY GIVEN THAT V.M.P., Inc., hereby claims the land hereinafter described as a Lode Mining Claim, under and pursuant to the laws of the United States of America and the State of Arizona, having discovered a lode, vein or deposit of valuable minerals within the limits of this claim as hereinafter established.

THAT Vulture # 155 lode mining claim was relocated by Vulture Mine Properties on February 11, 1982, the Relocation Notice of which is recorded in Docket 15828, pages 381-382, Maricopa County Records.
B.L.M. Serial # A MC 160 583.

THE NAME of the claim is Vulture # 155 lode, and the claim so located, is 1,500 feet in length and 600 feet along the surface in width, claiming 300 feet on each side of the centerline; the "location monument," at which a copy of this notice is posted, is adjacent to the N.E. corner of this claim on a separate 2" x 2" post. The general course of this claim is Northwest to Southeast.

THE UNDERSIGNED has distinctly marked the said location on the ground, so that its surface boundaries may be readily traced, by six substantial posts at least 2" x 2" x 4'6", one at each corner and one at each end center, each so marked or inscribed as to indicate the intended location.

SAID CLAIM is situated in the Vulture Mining District, Maricopa County, State of Arizona, and is more particularly described as follows:

BEGINNING at the Northeast corner monument, which is located ~~North~~/South 4464 ft. and East/~~South~~ 5516 ft. from the Section Corner of Sections 31, 36, 1 & 6, Tps. 5 & 6 North, Rs. 5 & 6 West, Gila & Salt River Meridian; thence,

300 feet S.10°20'W., to the East end center; thence
300 feet S.10°20'W., to the S.E. corner; thence
1,500 feet N.79°50'W., to the S.W. corner; thence
300 feet N.10°20'E., to the West end center; thence
300 feet N.10°20'E., to the N.W. corner; thence
1,500 feet S.79°50'E., to the point and place of beginning.


Said claim is located in the:

SE 1/4 of Sec. 6, Twp. 5 N., Range 5 W.
SW 1/4 of Sec. 5, Twp. 5 N., Range 5 W.
----- 1/4 of Sec. -----, Twp. ----- N., Range ----- W.
----- 1/4 of Sec. -----, Twp. ----- N., Range ----- W.
Gila and Salt River Meridian.

THE PURPOSE of this amended notice is to more definitely describe the locality and boundaries of the claim and to correct any irregularities, errors or defects which may have existed or may exist in the original location of the record thereof, and is made without waiving any rights acquired under and by virtue of the original location. If the original location is, at the time of this amendment, ineffective for any reason, it is the intent of the owner that this amended notice be an original Notice of Location.

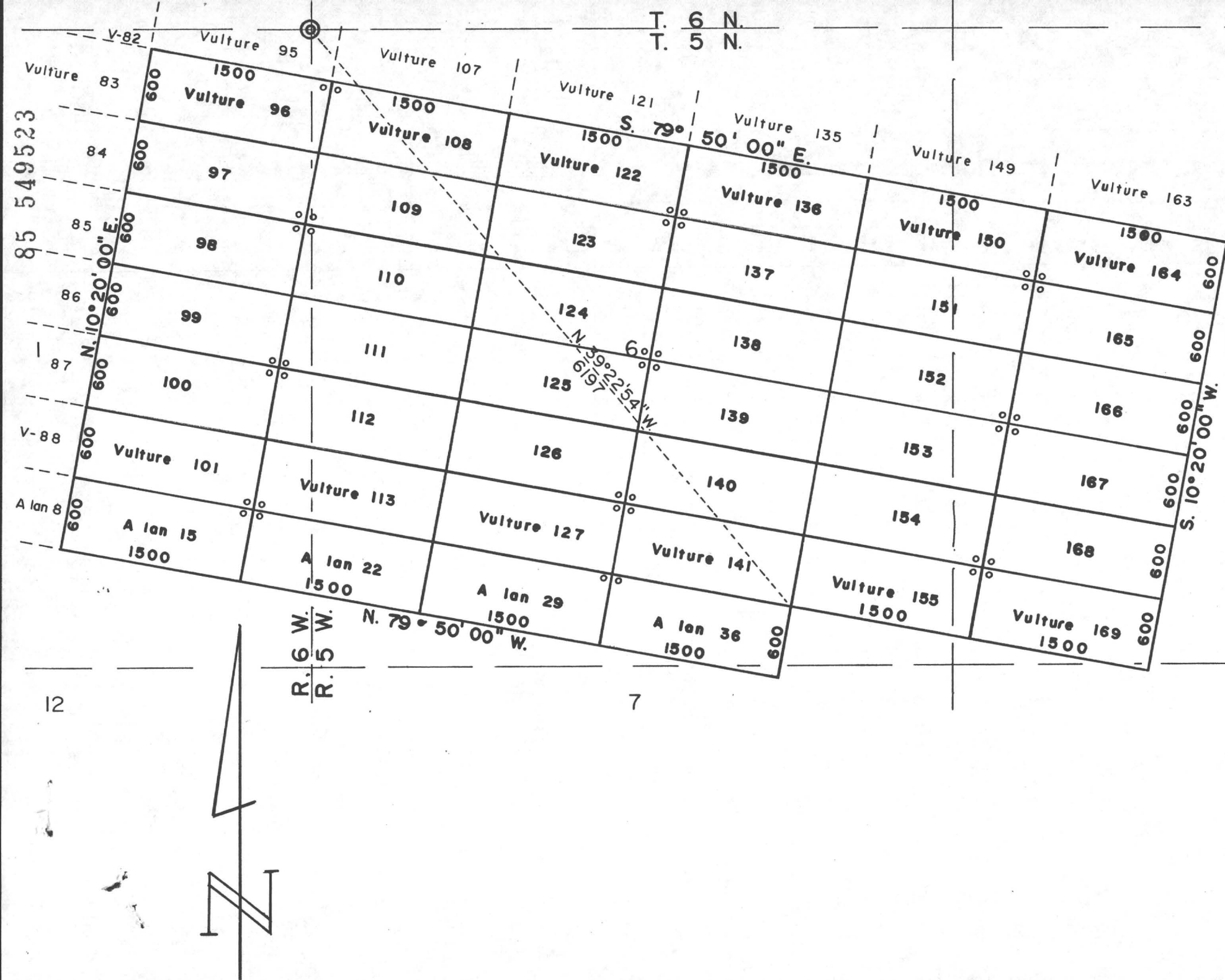
Dated and posted on the ground this 23 day of September, 1985.

By:


Agent

LOCATOR:

V.M.P., Inc.
Box 20202
Wickenburg, AZ 85358



MINING CLAIMS
of
V.M.P., Inc.
Box 20202
Wickenburg, AZ 85358
known as
Vulture #s 96-101, 108-113,
122-127, 136-141, 150-155
and 164-169 lodes
A lan #s 15, 22, 29 & 36 lodes
situate in
Secs. 5, 6, 7, 8 & 1
T.5 N., Rs.5 & 6 W., G.& S.R.M.
Maricopa County Arizona
Scale 1" = 1000' Nov. 8, 1985
Surveyed by:
Harvey W. Smith, E.M.
Del Tierra Engineering
& Mining Corp.

Note: o - denotes location monument.
All mons. are 2"x 2"x 4'6" wood posts.

STATE OF ARIZONA)
) ss.
COUNTY OF MARICOPA)
Recorded at the request of:
Del Pierra Engineering & Mining Corp.
4310 N. Brown Ave., Ste. 3
Scottsdale, AZ 85251

RECORDED IN OFFICIAL RECORDS
OF MARICOPA COUNTY, ARIZONA
NOV 19 1985 -1 00
KEITH POLETIS, County Recorder
FEE \$20 PGS 2 R.B.

MOD MC

AMENDED
NOTICE OF MINING LOCATION
LODE CLAIM

85 549524

NOTICE IS HEREBY GIVEN THAT V.M.P., Inc., hereby claims the land hereinafter described as a Lode Mining Claim, under and pursuant to the laws of the United States of America and the State of Arizona, having discovered a lode, vein or deposit of valuable minerals within the limits of this claim as hereinafter established.

THAT Vulture # 156 lode mining claim was relocated by Vulture Mine Properties on February 6, 1982, the Relocation Notice of which is recorded in Docket 15828, pages 383-384, Maricopa County Records. B.L.M. Serial # A MC 160 584.

THE NAME of the claim is Vulture # 156 lode, and the claim so located, is 1,500 feet in length and 600 feet along the surface in width, claiming 300 feet on each side of the centerline; the "location monument," at which a copy of this notice is posted, is adjacent to the N.E. corner of this claim on a separate 2" x 2" post. The general course of this claim is Northwest to Southeast.

THE UNDERSIGNED has distinctly marked the said location on the ground, so that its surface boundaries may be readily traced, by six substantial posts at least 2" x 2" x 4'6", one at each corner and one at each end center, each so marked or inscribed as to indicate the intended location.

SAID CLAIM is situated in the Vulture Mining District, Maricopa County, State of Arizona, and is more particularly described as follows:

BEGINNING at the Northeast corner monument, which is located North/~~6000~~ 3050 ft. and East/~~6000~~ 7801 ft. from the Section Corner of Sections 31, 36, 1 & 6, Tps. 5 & 6 North, Rs. 5 & 6 West, Gila & Salt River Meridian; thence,


- 300 feet S.10°20'W., to the East end center; thence
- 300 feet S.10°20'W., to the S.E. corner; thence
- 1,500 feet N.79°50'W., to the S.W. corner; thence
- 300 feet N.10°20'E., to the West end center; thence
- 300 feet N.10°20'E., to the N.W. corner; thence
- 1,500 feet S.79°50'E., to the point and place of beginning.

Said claim is located in the:

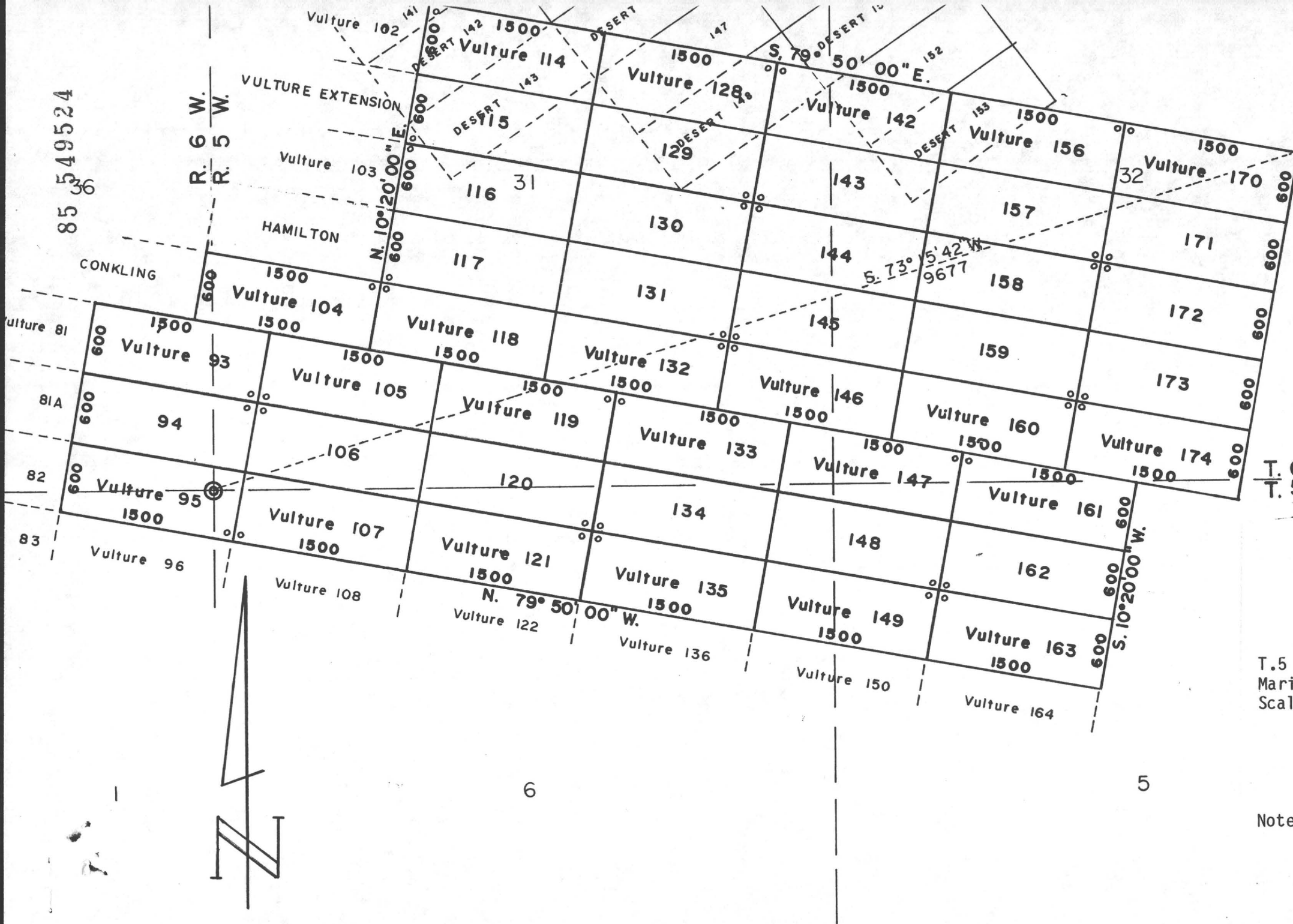
NW 1/4 of Sec. 32, Twp. 6 N., Range 5 W.
SW 1/4 of Sec. 32, Twp. 6 N., Range 5 W.
----- 1/4 of Sec. _____, Twp. _____ N., Range _____ W.
----- 1/4 of Sec. _____, Twp. _____ N., Range _____ W.
Gila and Salt River Meridian.

THE PURPOSE of this amended notice is to more definitely describe the locality and boundaries of the claim and to correct any irregularities, errors or defects which may have existed or may exist in the original location of the record thereof, and is made without waiving any rights acquired under and by virtue of the original location. If the original location is, at the time of this amendment, ineffective for any reason, it is the intent of the owner that this amended notice be an original Notice of Location.

Dated and posted on the ground this 24 day of September, 1985.

By: 
Agent

LOCATOR: V.M.P., Inc.
Box 20202
Wickenburg, AZ 85358



MINING CLAIMS
 of
 V.M.P., Inc.
 Box 20202
 Wickenburg, AZ 85358
 known as
 Vulture #s 93-95, 104-107,
 114-121, 128-135, 142-149,
 156-163 and 170-174 lodes
 situate in
 Secs. 1, 5, 6, 31, 32 & 36
 T.5 & 6 N., Rs.5 & 6 W., G.& S.R.M.
 Maricopa County Arizona
 Scale 1" = 1000' Nov. 8, 1985
 Surveyed by:
 Harvey W. Smith, E.M.
 Del Tierra Engineering
 & Mining Corp.

Note: ° - denotes location monument.
 All mons. are 2"x 2"x 4'6" wood
 posts.

F ARIZONA)
OF MARICOPA) ss.

at the request of:
erra Engineering & Mining Corp.
N. Brown Ave., Ste. 3
Scottsdale, AZ 85251

RECORDED IN OFFICIAL RECORDS
OF MARICOPA COUNTY, ARIZONA

1985-100
KEITH POLANS, County Recorder

FEE 500 PGS 2 R.B.

MOD MC

AMENDED
NOTICE OF MINING LOCATION
LODE CLAIM

85 549525

NOTICE IS HEREBY GIVEN THAT V.M.P., Inc., hereby claims the land hereinafter described as a Lode Mining Claim, under and pursuant to the laws of the United States of America and the State of Arizona, having discovered a lode, vein or deposit of valuable minerals within the limits of this claim as hereinafter established.

THAT Vulture # 157 lode mining claim was relocated by Vulture Mine Properties on February 6, 1982, the Relocation Notice of which is recorded in Docket 15828, pages 385-386, Maricopa County Records. B.L.M. Serial # A MC 160 585.

THE NAME of the claim is Vulture # 157 lode, and the claim so located, is 1,500 feet in length and 600 feet along the surface in width, claiming 300 feet on each side of the centerline; the "location monument," at which a copy of this notice is posted, is adjacent to the S.E. corner of this claim on a separate 2" x 2" post. The general course of this claim is Northwest to Southeast.

THE UNDERSIGNED has distinctly marked the said location on the ground, so that its surface boundaries may be readily traced, by six substantial posts at least 2" x 2" x 4'6", one at each corner and one at each end center, each so marked or inscribed as to indicate the intended location.

SAID CLAIM is situated in the Vulture Mining District, Maricopa County, State of Arizona, and is more particularly described as follows:

BEGINNING at the Northeast corner monument, which is located North/~~XXXX~~ 2460 ft. and East/~~XXXX~~ 7693 ft. from the Section Corner of Sections 31, 36, 1 & 6, Tps. 5 & 6 North, Rs. 5 & 6 West, Gila & Salt River Meridian; thence,

300 feet S.10°20'W., to the East end center; thence
300 feet S.10°20'W., to the S.E. corner; thence
1,500 feet N.79°50'W., to the S.W. corner; thence
300 feet N.10°20'E., to the West end center; thence
300 feet N.10°20'E., to the N.W. corner; thence
1,500 feet S.79°50'E., to the point and place of beginning.

Said claim is located in the:

NW 1/4 of Sec. 32, Twp. 6 N., Range 5 W.
SW 1/4 of Sec. 32, Twp. 6 N., Range 5 W.
----- 1/4 of Sec. -----, Twp. ----- N., Range ----- W.
----- 1/4 of Sec. -----, Twp. ----- N., Range ----- W.
Gila and Salt River Meridian.

THE PURPOSE of this amended notice is to more definitely describe the locality and boundaries of the claim and to correct any irregularities, errors or defects which may have existed or may exist in the original location of the record thereof, and is made without waiving any rights acquired under and by virtue of the original location. If the original location is, at the time of this amendment, ineffective for any reason, it is the intent of the owner that this amended notice be an original Notice of Location.

Dated and posted on the ground this 24 day of September, 1985.

By:


Agent

LOCATOR:

V.M.P., Inc.
Box 20202
Wickenburg, AZ 85358

85 549525

36

Vulture 81

81A

82

83

R. 6 W.
R. 5 W.

CONKLING

VULTURE EXTENSION

HAMILTON

Vulture 104
1500

Vulture 93
1500

94

Vulture 95
1500

Vulture 96

Vulture 107
1500

Vulture 108

Vulture 121
1500

Vulture 122

Vulture 135
1500

Vulture 136

Vulture 149
1500

Vulture 150

Vulture 163
1500

Vulture 164

130

131

Vulture 132
1500

Vulture 133
1500

134

Vulture 146
1500

Vulture 147
1500

148

Vulture 161
1500

162

Vulture 174
1500

173

172

171

Vulture 170
1500

Vulture 156
1500

158

159

Vulture 142
1500

143

144

145

Vulture 128
1500

129

115

117

Vulture 118
1500

Vulture 119
1500

120

116

31

Vulture 114
1500

Vulture 102
1500

S. 79° 50' 00" E.

N. 10° 20' 00" E.

S. 73° 5' 42" W.
9677

S. 10° 20' 00" W.

6

5



T. 6 N.
T. 5 N.

MINING CLAIMS

of

V.M.P., Inc.

Box 20202

Wickenburg, AZ 85358

known as

Vulture #s 93-95, 104-107,
114-121, 128-135, 142-149,
156-163 and 170-174 lodes

situate in

Secs. 1, 5, 6, 31, 32 & 36
T.5 & 6 N., Rs.5 & 6 W., G.& S.R.M.
Maricopa County Arizona

Scale 1" = 1000' Nov. 8, 1985

Surveyed by:

Harvey W. Smith, E.M.

Del Tierra Engineering

& Mining Corp.

Note: ° - denotes location monument.
All mons. are 2"x 2"x 4'6" wood
posts.

STATE OF ARIZONA)
) ss.

COUNTY OF MARICOPA)

Recorded at the request of:

Del Tierra Engineering & Mining Corp.

4310 N. Brown Ave., Ste. 3

Scottsdale, AZ 85251

MOD MC

RECORDED IN OFFICIAL RECORDS
OF MARICOPA COUNTY, ARIZONA

NOV 19 1985 -1 00

KEITH POLETIS, County Recorder

FEE 500 PGS 2 R.B.

AMENDED
NOTICE OF MINING LOCATION
LODE CLAIM

85 549526

NOTICE IS HEREBY GIVEN THAT V.M.P., Inc., hereby claims the land hereinafter described as a Lode Mining Claim, under and pursuant to the laws of the United States of America and the State of Arizona, having discovered a lode, vein or deposit of valuable minerals within the limits of this claim as hereinafter established.

THAT Vulture # 158 lode mining claim was relocated by Vulture Mine Properties on February 6, 1982, the Relocation Notice of which is recorded in Docket 15828, pages 387-388, Maricopa County Records. B.L.M. Serial # A MC 160 586.

THE NAME of the claim is Vulture # 158 lode, and the claim so located, is 1,500 feet in length and 600 feet along the surface in width, claiming 300 feet on each side of the centerline; the "location monument," at which a copy of this notice is posted, is adjacent to the N.E. corner of this claim on a separate 2" x 2" post. The general course of this claim is Northwest to Southeast.

THE UNDERSIGNED has distinctly marked the said location on the ground, so that its surface boundaries may be readily traced, by six substantial posts at least 2" x 2" x 4'6", one at each corner and one at each end center, each so marked or inscribed as to indicate the intended location.

SAID CLAIM is situated in the Vulture Mining District, Maricopa County, State of Arizona, and is more particularly described as follows:

BEGINNING at the Northeast corner monument, which is located North/~~XXXX~~ 1870 ft. and East/~~XXXX~~ 7585 ft. from the Section Corner of Sections 31, 36, 1 & 6, Tps. 5 & 6 North, Rs. 5 & 6 West, Gila & Salt River Meridian; thence,

300 feet S.10°20'W., to the East end center; thence
300 feet S.10°20'W., to the S.E. corner; thence
1,500 feet N.79°50'W., to the S.W. corner; thence
300 feet N.10°20'E., to the West end center; thence
300 feet N.10°20'E., to the N.W. corner; thence
1,500 feet S.79°50'E., to the point and place of beginning.


Said claim is located in the:

SW 1/4 of Sec. 32, Twp. 6 N., Range 5 W.
1/4 of Sec. , Twp. N., Range W.
1/4 of Sec. , Twp. N., Range W.
1/4 of Sec. , Twp. N., Range W.
Gila and Salt River Meridian.

THE PURPOSE of this amended notice is to more definitely describe the locality and boundaries of the claim and to correct any irregularities, errors or defects which may have existed or may exist in the original location of the record thereof, and is made without waiving any rights acquired under and by virtue of the original location. If the original location is, at the time of this amendment, ineffective for any reason, it is the intent of the owner that this amended notice be an original Notice of Location.

Dated and posted on the ground this 24 day of September, 1985.

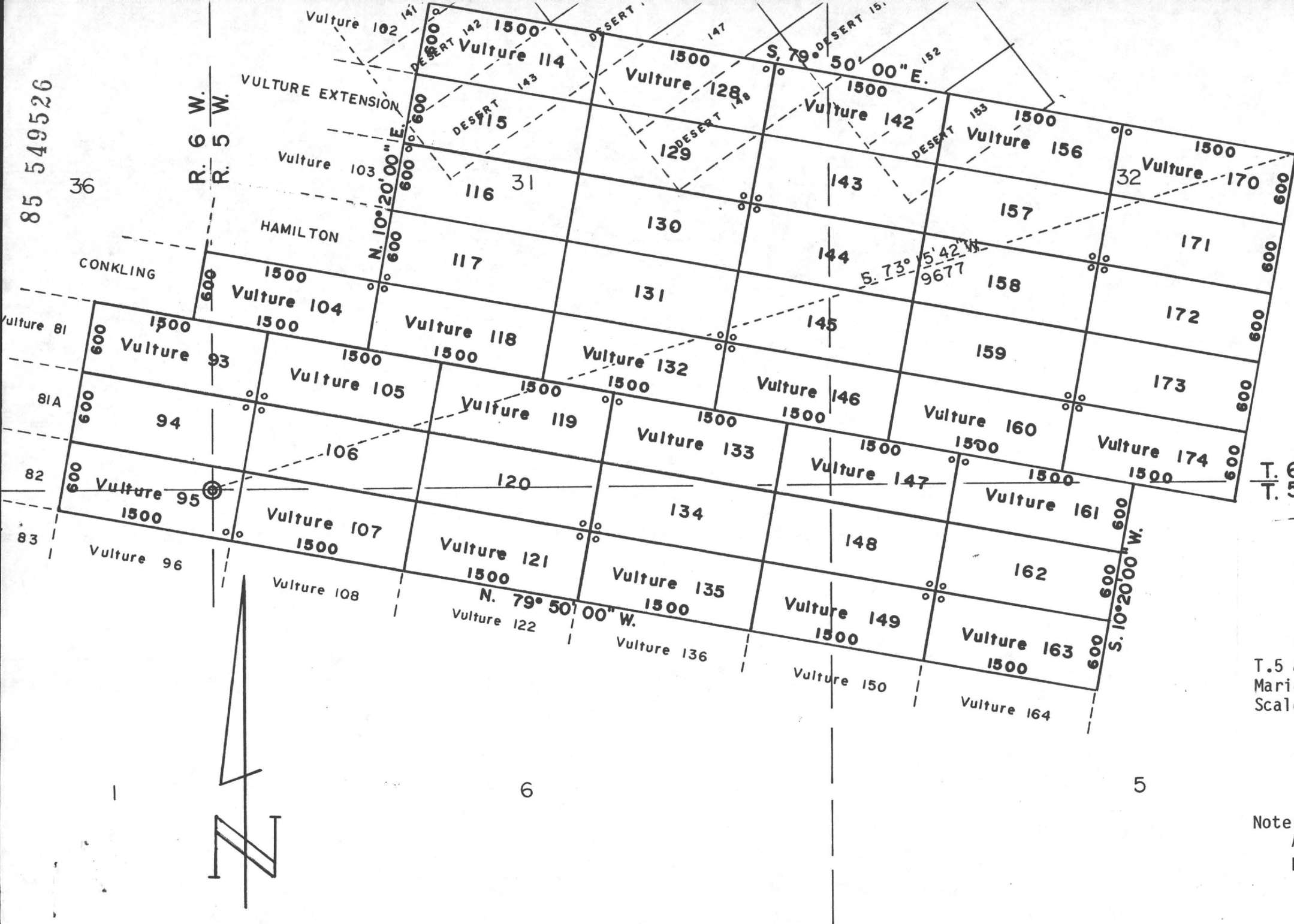
By:


Agent

LOCATOR:

V.M.P., Inc.
Box 2020
Wickenburg, AZ 85358

85 549526



MINING CLAIMS
of
V.M.P., Inc.
Box 20202
Wickenburg, AZ 85358
known as
Vulture #s 93-95, 104-107,
114-121, 128-135, 142-149,
156-163 and 170-174 lodes
situate in
Secs. 1, 5, 6, 31, 32 & 36
T.5 & 6 N., Rs.5 & 6 W., G.& S.R.M.
Maricopa County, Arizona
Scale 1" = 1000' Nov. 8, 1985
Surveyed by:
Harvey W. Smith, E.M.
Del Tierra Engineering
& Mining Corp.

Note: ° - denotes location monument.
All mons. are 2"x 2"x 4'6" wood
posts.

STATE OF ARIZONA)

ss.

COUNTY OF MARICOPA)

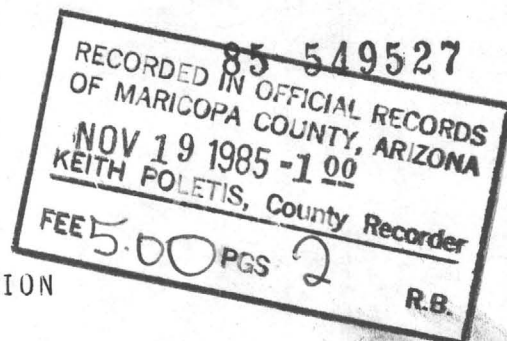
Recorded at the request of:

Del Tierra Engineering & Mining Corp.

4310 N. Brown Ave., Ste. 3

Scottsdale, AZ 85251

MOD MC



AMENDED
NOTICE OF MINING LOCATION
LODE CLAIM

NOTICE IS HEREBY GIVEN THAT V.M.P., Inc., hereby claims the land hereinafter described as a Lode Mining Claim, under and pursuant to the laws of the United States of America and the State of Arizona, having discovered a lode, vein or deposit of valuable minerals within the limits of this claim as hereinafter established.

THAT Vulture # 159 lode mining claim was relocated by Vulture Mine Properties on February 6, 1982, the Relocation Notice of which is recorded in Docket 15828, pages 389-390, Maricopa County Records. B.L.M. Serial # A MC 160 584.

THE NAME of the claim is Vulture # 159 lode, and the claim so located, is 1,500 feet in length and 600 feet along the surface in width, claiming 300 feet on each side of the centerline; the "location monument," at which a copy of this notice is posted, is adjacent to the S.E. corner of this claim on a separate 2" x 2" post. The general course of this claim is Northwest to Southeast.

THE UNDERSIGNED has distinctly marked the said location on the ground, so that its surface boundaries may be readily traced, by six substantial posts at least 2" x 2" x 4'6", one at each corner and one at each end center, each so marked or inscribed as to indicate the intended location.

SAID CLAIM is situated in the Vulture Mining District, Maricopa County, State of Arizona, and is more particularly described as follows:

BEGINNING at the Northeast corner monument, which is located North/~~1279~~ 1279 ft. and East/~~7478~~ 7478 ft. from the Section Corner of Sections 31, 36, 1 & 6, Tps. 5 & 6 North, Rs. 5 & 6 West, Gila & Salt River Meridian; thence,

300 feet S.10°20'W., to the East end center; thence
300 feet S.10°20'W., to the S.E. corner; thence
1,500 feet N.79°50'W., to the S.W. corner; thence
300 feet N.10°20'E., to the West end center; thence
300 feet N.10°20'E., to the N.W. corner; thence
1,500 feet S.79°50'E., to the point and place of beginning.


Said claim is located in the:

S.W. 1/4 of Sec. 32, Twp. 6 N., Range 5 W.
1/4 of Sec. _____, Twp. _____ N., Range _____ W.
1/4 of Sec. _____, Twp. _____ N., Range _____ W.
1/4 of Sec. _____, Twp. _____ N., Range _____ W.
Gila and Salt River Meridian.

THE PURPOSE of this amended notice is to more definitely describe the locality and boundaries of the claim and to correct any irregularities, errors or defects which may have existed or may exist in the original location of the record thereof, and is made without waiving any rights acquired under and by virtue of the original location. If the original location is, at the time of this amendment, ineffective for any reason, it is the intent of the owner that this amended notice be an original Notice of Location.

Dated and posted on the ground this 24 day of September, 1985.

By:


Agent

LOCATOR:

V.M.P., Inc.
Box 20202
Wickenburg, AZ 85358

36



Note: ° - denotes location monument.
All mons. are 2"x 2"x 4'6" wood posts.

STATE OF ARIZONA)
) ss.

COUNTY OF MARICOPA)
Recorded at the request of:
Del Tierra Engineering & Mining Corp.
4310 N. Brown Ave., Ste. 3
Scottsdale, AZ 85251

RECORDED IN OFFICIAL RECORDS
OF MARICOPA COUNTY, ARIZONA

NOV 14 1985 -1.00
KEITH POLETIS, County Recorder

FEE 5.00 PGS 2 R.B.

MOD MC

AMENDED
NOTICE OF MINING LOCATION
LODE CLAIM

85 549528

NOTICE IS HEREBY GIVEN THAT V.M.P., Inc., hereby claims the land hereinafter described as a Lode Mining Claim, under and pursuant to the laws of the United States of America and the State of Arizona, having discovered a lode, vein or deposit of valuable minerals within the limits of this claim as hereinafter established.

THAT Vulture # 160 lode mining claim was relocated by Vulture Mine Properties on February 6, 1982, the Relocation Notice of which is recorded in Docket 15828, pages 391-392, Maricopa County Records.
B.L.M. Serial # A MC 160 588.

THE NAME of the claim is Vulture # 160 lode, and the claim so located, is 1,500 feet in length and 600 feet along the surface in width, claiming 300 feet on each side of the centerline; the "location monument," at which a copy of this notice is posted, is adjacent to the N.E. corner of this claim on a separate 2" x 2" post. The general course of this claim is Northwest to Southeast.

THE UNDERSIGNED has distinctly marked the said location on the ground, so that its surface boundaries may be readily traced, by six substantial posts at least 2" x 2" x 4'6", one at each corner and one at each end center, each so marked or inscribed as to indicate the intended location.

SAID CLAIM is situated in the Vulture Mining District, Maricopa County, State of Arizona, and is more particularly described as follows:

BEGINNING at the Northeast corner monument, which is located North/~~XXXX~~ 689 ft. and East/~~XXXX~~ 7370 ft. from the Section Corner of Sections 31, 36, 1 & 6, Tps. 5 & 6 North, Rs. 5 & 6 West, Gila & Salt River Meridian; thence,

300 feet S.10°20'W., to the East end center; thence
300 feet S.10°20'W., to the S.E. corner; thence
1,500 feet N.79°50'W., to the S.W. corner; thence
300 feet N.10°20'E., to the West end center; thence
300 feet N.10°20'E., to the N.W. corner; thence
1,500 feet S.79°50'E., to the point and place of beginning.

Said claim is located in the:

SW 1/4 of Sec. 32, Twp. 6 N., Range 5 W.
1/4 of Sec. , Twp. N., Range W.
1/4 of Sec. , Twp. N., Range W.
1/4 of Sec. , Twp. N., Range W.
Gila and Salt River Meridian.

THE PURPOSE of this amended notice is to more definitely describe the locality and boundaries of the claim and to correct any irregularities, errors or defects which may have existed or may exist in the original location of the record thereof, and is made without waiving any rights acquired under and by virtue of the original location. If the original location is, at the time of this amendment, ineffective for any reason, it is the intent of the owner that this amended notice be an original Notice of Location.

Dated and posted on the ground this 24 day of September, 1985.

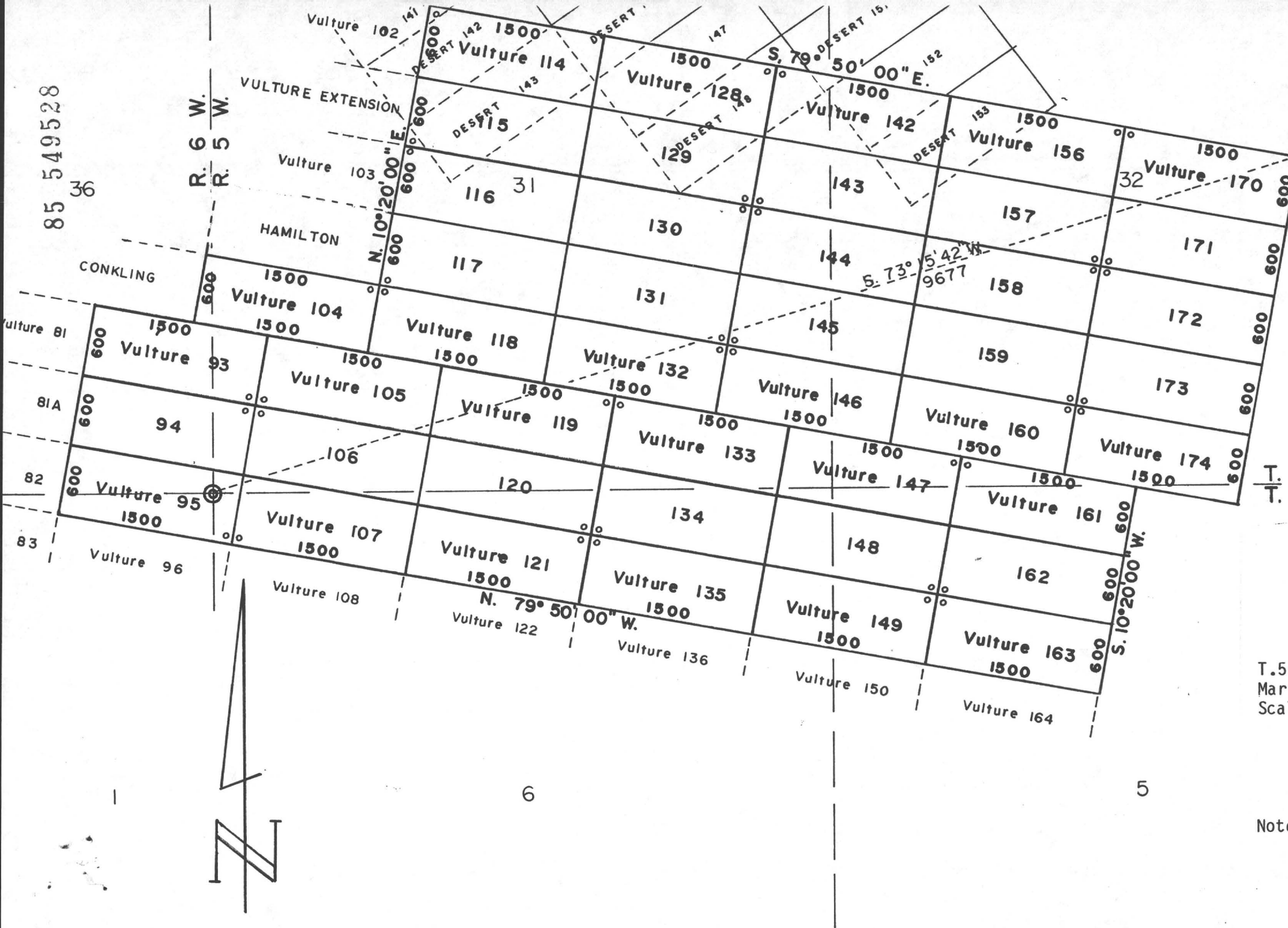
By: Keith Poletis

Agent

LOCATOR:

V.M.P., Inc.
Box 20202
Wickenburg, AZ 85358

85 549528



MINING CLAIMS
of
V.M.P., Inc.
Box 20202
Wickenburg, AZ 85358
known as
Vulture #s 93-95, 104-107,
114-121, 128-135, 142-149,
156-163 and 170-174 lodes
situate in
Secs. 1, 5, 6, 31, 32 & 36
T.5 & 6 N., Rs.5 & 6 W., G.& S.R.M.
Maricopa County Arizona
Scale 1" = 1000' Nov. 8, 1985
Surveyed by:
Harvey W. Smith, E.M.
Del Tierra Engineering
& Mining Corp.

Note: ° - denotes location monument.
All mons. are 2"x 2"x 4'6" wood
posts.

STATE OF ARIZONA)
) ss.
COUNTY OF MARICOPA)

85 549529

Recorded at the request of:
Del Tierra Engineering & Mining Corp.
4310 N. Brown Ave., Ste. 3
Scottsdale, AZ 85251

MOD MC

RECORDED IN OFFICIAL RECORDS
OF MARICOPA COUNTY, ARIZONA

NOV 19 1985 -1 00
KEITH POLETIS, County Recorder

FEE 5.00 PGS 2 R.B.

AMENDED
NOTICE OF MINING LOCATION
LODE CLAIM

NOTICE IS HEREBY GIVEN THAT V.M.P., Inc., hereby claims the land hereinafter described as a Lode Mining Claim, under and pursuant to the laws of the United States of America and the State of Arizona, having discovered a lode, vein or deposit of valuable minerals within the limits of this claim as hereinafter established.

THAT Vulture # 161 lode mining claim was relocated by Vulture Mine Properties on February 11, 1982, the Relocation Notice of which is recorded in Docket 15828, pages 393-394, Maricopa County Records. B.L.M. Serial # A MC 160 589.

THE NAME of the claim is Vulture # 161 lode, and the claim so located, is 1,500 feet in length and 600 feet along the surface in width, claiming 300 feet on each side of the centerline; the "location monument," at which a copy of this notice is posted, is adjacent to the N.W. corner of this claim on a separate 2" x 2" post. The general course of this claim is Northwest to Southeast.

THE UNDERSIGNED has distinctly marked the said location on the ground, so that its surface boundaries may be readily traced, by six substantial posts at least 2" x 2" x 4'6", one at each corner and one at each end center, each so marked or inscribed as to indicate the intended location.

SAID CLAIM is situated in the Vulture Mining District, Maricopa County, State of Arizona, and is more particularly described as follows:

BEGINNING at the Northeast corner monument, which is located ~~Section~~/South 7 ft. and East/~~Section~~ 7853 ft. from the Section Corner of Sections 31, 36, 1 & 6, Tps. 5 & 6 North, Rs. 5 & 6 West, Gila & Salt River Meridian; thence,

300 feet S.10°20'W., to the East end center; thence
300 feet S.10°20'W., to the S.E. corner; thence
1,500 feet N.79°50'W., to the S.W. corner; thence
300 feet N.10°20'E., to the West end center; thence
300 feet N.10°20'E., to the N.W. corner; thence
1,500 feet S.79°50'E., to the point and place of beginning.

Said claim is located in the:

SW 1/4 of Sec. 32, Twp. 6 N., Range 5 W.
NW 1/4 of Sec. 5, Twp. 5 N., Range 5 W.
----- 1/4 of Sec. _____, Twp. _____ N., Range _____ W.
----- 1/4 of Sec. _____, Twp. _____ N., Range _____ W.
Gila and Salt River Meridian.

THE PURPOSE of this amended notice is to more definitely describe the locality and boundaries of the claim and to correct any irregularities, errors or defects which may have existed or may exist in the original location of the record thereof, and is made without waiving any rights acquired under and by virtue of the original location. If the original location is, at the time of this amendment, ineffective for any reason, it is the intent of the owner that this amended notice be an original Notice of Location.

Dated and posted on the ground this 23 day of September, 1985.

By: _____

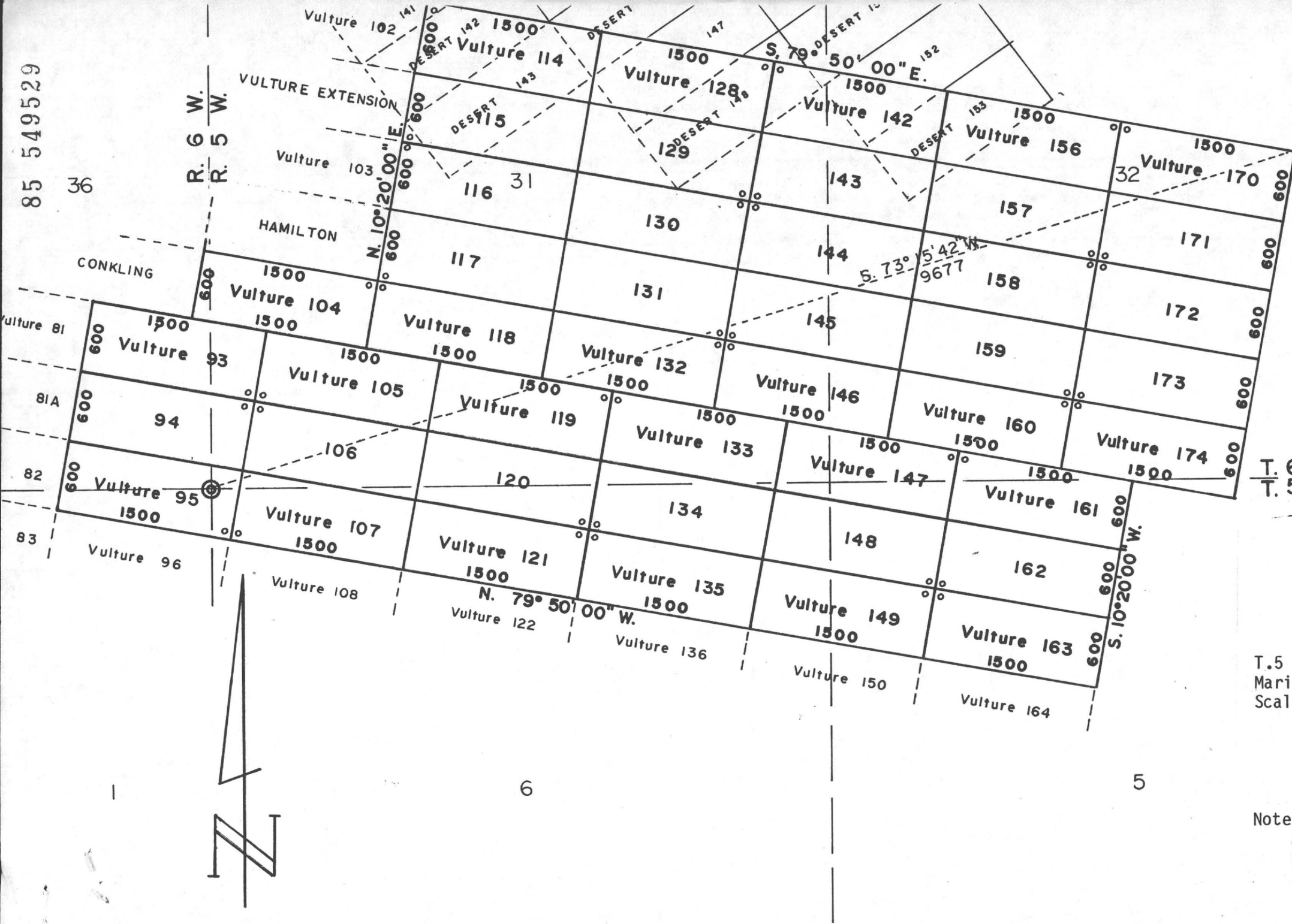
Agent

LOCATOR:

V.M.P., Inc.
Box 20202
Wickenburg, AZ 85358

85 549529

36



MINING CLAIMS
of
V.M.P., Inc.
Box 20202
Wickenburg, AZ 85358
known as
Vulture #s 93-95, 104-107,
114-121, 128-135, 142-149,
156-163 and 170-174 lodes
situate in
Secs. 1, 5, 6, 31, 32 & 36
T.5 & 6 N., Rs.5 & 6 W., G.& S.R.M.
Maricopa County Arizona
Scale 1" = 1000' Nov. 8, 1985
Surveyed by:
Harvey W. Smith, E.M.
Del Tierra Engineering
& Mining Corp.

Note: ° - denotes location monument.
All mons. are 2"x 2"x 4'6" wood
posts.

STATE OF ARIZONA)

) ss.

COUNTY OF MARICOPA)

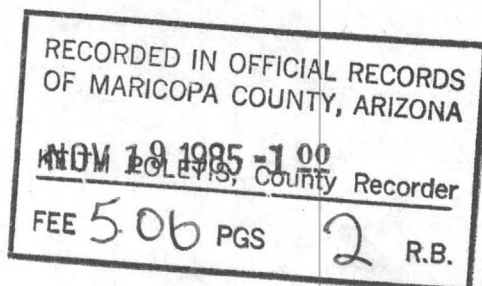
Recorded at the request of:

Del Herrera Engineering & Mining Corp.

400 N. Brown Ave., Ste. 3

Scottsdale, AZ 85251

MOD MC



AMENDED
NOTICE OF MINING LOCATION
LODE CLAIM

85 549530

NOTICE IS HEREBY GIVEN THAT V.M.P., Inc., hereby claims the land hereinafter described as a Lode Mining Claim, under and pursuant to the laws of the United States of America and the State of Arizona, having discovered a lode, vein or deposit of valuable minerals within the limits of this claim as hereinafter established.

THAT Vulture # 162 lode mining claim was relocated by Vulture Mine Properties on February 12, 1982, the Relocation Notice of which is recorded in Docket 15828, pages 395-396, Maricopa County Records. B.L.M. Serial # A MC 160 590.

THE NAME of the claim is Vulture # 162 lode, and the claim so located, is 1,500 feet in length and 600 feet along the surface in width, claiming 300 feet on each side of the centerline; the "location monument," at which a copy of this notice is posted, is adjacent to the S.W. corner of this claim on a separate 2" x 2" post. The general course of this claim is Northwest to Southeast.

THE UNDERSIGNED has distinctly marked the said location on the ground, so that its surface boundaries may be readily traced, by six substantial posts at least 2" x 2" x 4'6", one at each corner and one at each end center, each so marked or inscribed as to indicate the intended location.

SAID CLAIM is situated in the Vulture Mining District, Maricopa County, State of Arizona, and is more particularly described as follows:

BEGINNING at the Northeast corner monument, which is located ~~North~~/South 597 ft. and East/~~West~~ 7745 ft. from the Section Corner of Sections 31, 36, 1 & 6, Tps. 5 & 6 North, Rs. 5 & 6 West, Gila & Salt River Meridian; thence,

300 feet S.10°20'W., to the East end center; thence
300 feet S.10°20'W., to the S.E. corner; thence
1,500 feet N.79°50'W., to the S.W. corner; thence
300 feet N.10°20'E., to the West end center; thence
300 feet N.10°20'E., to the N.W. corner; thence
1,500 feet S.79°50'E., to the point and place of beginning.

Said claim is located in the:

NW 1/4 of Sec. 5, Twp. 5 N., Range 5 W.
1/4 of Sec. , Twp. N., Range W.
1/4 of Sec. , Twp. N., Range W.
1/4 of Sec. , Twp. N., Range W.
Gila and Salt River Meridian.

THE PURPOSE of this amended notice is to more definitely describe the locality and boundaries of the claim and to correct any irregularities, errors or defects which may have existed or may exist in the original location of the record thereof, and is made without waiving any rights acquired under and by virtue of the original location. If the original location is, at the time of this amendment, ineffective for any reason, it is the intent of the owner that this amended notice be an original Notice of Location.

Dated and posted on the ground this 23 day of September, 1985.

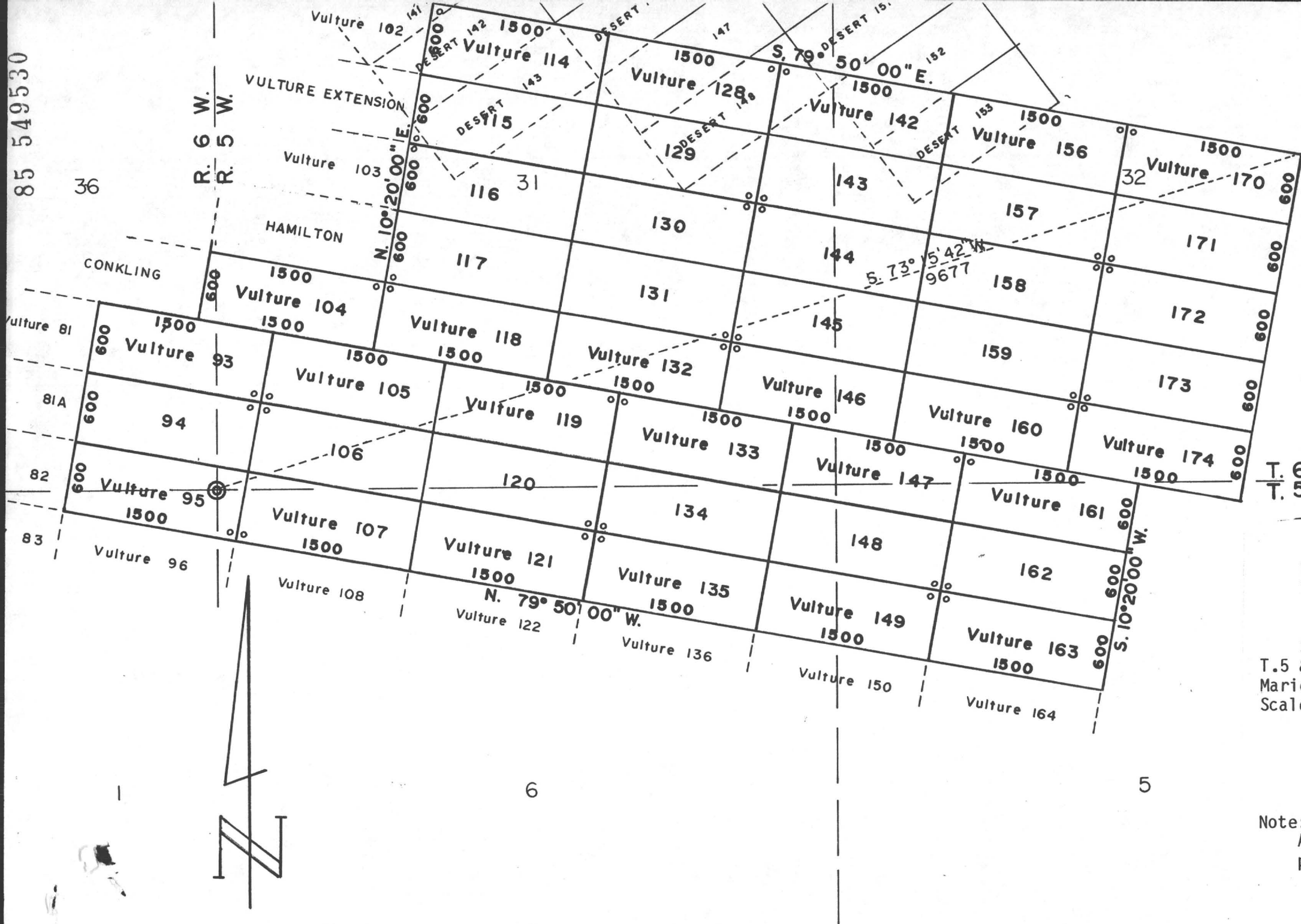
By:

Agent

LOCATOR:

V.M.P., Inc.
Box 20202
Wickenburg, AZ 85358

85 549530



MINING CLAIMS

of

V.M.P., Inc.

Box 20202

Wickenburg, AZ 85358

known as

Vulture #s 93-95, 104-107,
114-121, 128-135, 142-149,
156-163 and 170-174 lodes

situate in

Secs. 1, 5, 6, 31, 32 & 36

T.5 & 6 N., Rs.5 & 6 W., G.& S.R.M.

Maricopa County Arizona

Scale 1" = 1000' Nov. 8, 1985

Surveyed by:

Harvey W. Smith, E.M.

Del Tierra Engineering

& Mining Corp.

Note: ° - denotes location monument.

All mons. are 2"x 2"x 4'6" wood
posts.

STATE OF ARIZONA)

ss.

COUNTY OF MARICOPA)


Recorded at the request of:

Del Tierra Engineering & Mining Corp.

4310 N. Brown Ave., Ste. 3

Scottsdale, AZ 85251

MOD MC



AMENDED
NOTICE OF MINING LOCATION
LODE CLAIM

85 549531

NOTICE IS HEREBY GIVEN THAT V.M.P., Inc., hereby claims the land hereinafter described as a Lode Mining Claim, under and pursuant to the laws of the United States of America and the State of Arizona, having discovered a lode, vein or deposit of valuable minerals within the limits of this claim as hereinafter established.

THAT Vulture # 163 lode mining claim was relocated by Vulture Mine Properties on February 12, 1982, the Relocation Notice of which is recorded in Docket 15828, pages 397-398, Maricopa County Records. B.L.M. Serial # A MC 160 591.

THE NAME of the claim is Vulture # 163 lode, and the claim so located, is 1,500 feet in length and 600 feet along the surface in width, claiming 300 feet on each side of the centerline; the "location monument," at which a copy of this notice is posted, is adjacent to the N.W. corner of this claim on a separate 2" x 2" post. The general course of this claim is Northwest to Southeast.

THE UNDERSIGNED has distinctly marked the said location on the ground, so that its surface boundaries may be readily traced, by six substantial posts at least 2" x 2" x 4'6", one at each corner and one at each end center, each so marked or inscribed as to indicate the intended location.

SAID CLAIM is situated in the Vulture Mining District, Maricopa County, State of Arizona, and is more particularly described as follows:

BEGINNING at the Northeast corner monument, which is located ~~North~~/South 1188 ft. and East/~~West~~ 7638 ft. from the Section Corner of Sections 31, 36, 1 & 6, Tps. 5 & 6 North, Rs. 5 & 6 West, Gila & Salt River Meridian; thence,

300 feet S.10°20'W., to the East end center; thence
300 feet S.10°20'W., to the S.E. corner; thence
1,500 feet N.79°50'W., to the S.W. corner; thence
300 feet N.10°20'E., to the West end center; thence
300 feet N.10°20'E., to the N.W. corner; thence
1,500 feet S.79°50'E., to the point and place of beginning.

Said claim is located in the:

NW 1/4 of Sec. 5, Twp. 5 N., Range 5 W.
1/4 of Sec. , Twp. N., Range W.
1/4 of Sec. , Twp. N., Range W.
1/4 of Sec. , Twp. N., Range W.
Gila and Salt River Meridian.

THE PURPOSE of this amended notice is to more definitely describe the locality and boundaries of the claim and to correct any irregularities, errors or defects which may have existed or may exist in the original location of the record thereof, and is made without waiving any rights acquired under and by virtue of the original location. If the original location is, at the time of this amendment, ineffective for any reason, it is the intent of the owner that this amended notice be an original Notice of Location.

Dated and posted on the ground this 23 day of September, 1985.

By:

LOCATOR:

V.M.P., Inc.
Box 20202
Wickenburg, AZ 85358

85 549531

36

R. 6 W.
R. 5 W.

CONKLING

Vulture 81

81A

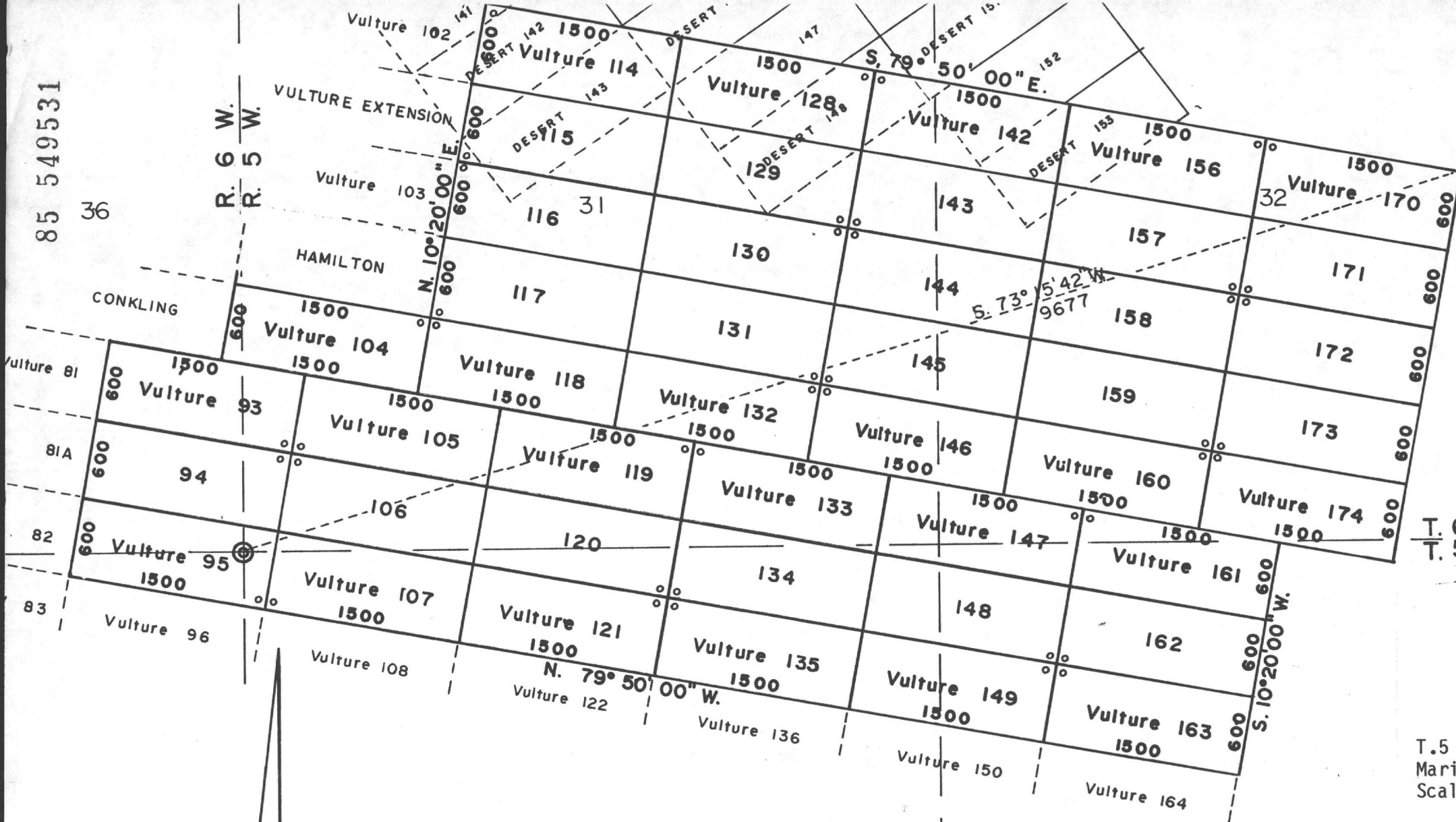
82

83



6

5



MINING CLAIMS

of

V.M.P., Inc.

Box 20202

Wickenburg, AZ 85358

known as

Vulture #s 93-95, 104-107,
114-121, 128-135, 142-149,
156-163 and 170-174 lodes

situate in

Secs. 1, 5, 6, 31, 32 & 36
T.5 & 6 N., Rs.5 & 6 W., G.& S.R.M.
Maricopa County Arizona
Scale 1" = 1000' Nov. 8, 1985

Surveyed by:

Harvey W. Smith, E.M.
Del Tierra Engineering
& Mining Corp.

Note: ° - denotes location monument.
All mons. are 2"x 2"x 4'6" wood
posts.

STATE OF ARIZONA)

ss.

COUNTY OF MARICOPA)

Recorded at the request of:

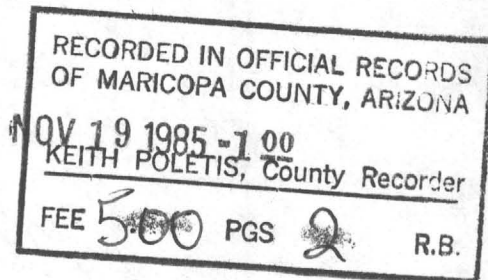
Del Tierra Engineering & Mining Corp.

4310 N. Brown Ave., Ste. 3

Scottsdale, AZ 85251

MOD MC

AMENDED
NOTICE OF MINING LOCATION
LODE CLAIM



85 549532

NOTICE IS HEREBY GIVEN THAT V.M.P., Inc., hereby claims the land hereinafter described as a Lode Mining Claim, under and pursuant to the laws of the United States of America and the State of Arizona, having discovered a lode, vein or deposit of valuable minerals within the limits of this claim as hereinafter established.

THAT Vulture # 164 lode mining claim was relocated by Vulture Mine Properties on February 12, 1982, the Relocation Notice of which is recorded in Docket 15828, pages 399-400, Maricopa County Records. B.L.M. Serial # A MC 160 592.

THE NAME of the claim is Vulture # 164 lode, and the claim so located, is 1,500 feet in length and 600 feet along the surface in width, claiming 300 feet on each side of the centerline; the "location monument," at which a copy of this notice is posted, is adjacent to the S.W. corner of this claim on a separate 2" x 2" post. The general course of this claim is Northwest to Southeast.

THE UNDERSIGNED has distinctly marked the said location on the ground, so that its surface boundaries may be readily traced, by six substantial posts at least 2" x 2" x 4'6", one at each corner and one at each end center, each so marked or inscribed as to indicate the intended location.

SAID CLAIM is situated in the Vulture Mining District, Maricopa County, State of Arizona, and is more particularly described as follows:

BEGINNING at the Northeast corner monument, which is located ~~North~~/South 1778 ft. and East/~~West~~ 7530 ft. from the Section Corner of Sections 31, 36, 1 & 6, Tps. 5 & 6 North, Rs. 5 & 6 West, Gila & Salt River Meridian; thence,

300 feet S.10°20'W., to the East end center; thence
300 feet S.10°20'W., to the S.E. corner; thence
1,500 feet N.79°50'W., to the S.W. corner; thence
300 feet N.10°20'E., to the West end center; thence
300 feet N.10°20'E., to the N.W. corner; thence
1,500 feet S.79°50'E., to the point and place of beginning.

Said claim is located in the:

NW 1/4 of Sec. 5, Twp. 5 N., Range 5 W.
1/4 of Sec. , Twp. N., Range W.
1/4 of Sec. , Twp. N., Range W.
1/4 of Sec. , Twp. N., Range W.
Gila and Salt River Meridian.

THE PURPOSE of this amended notice is to more definitely describe the locality and boundaries of the claim and to correct any irregularities, errors or defects which may have existed or may exist in the original location of the record thereof, and is made without waiving any rights acquired under and by virtue of the original location. If the original location is, at the time of this amendment, ineffective for any reason, it is the intent of the owner that this amended notice be an original Notice of Location.

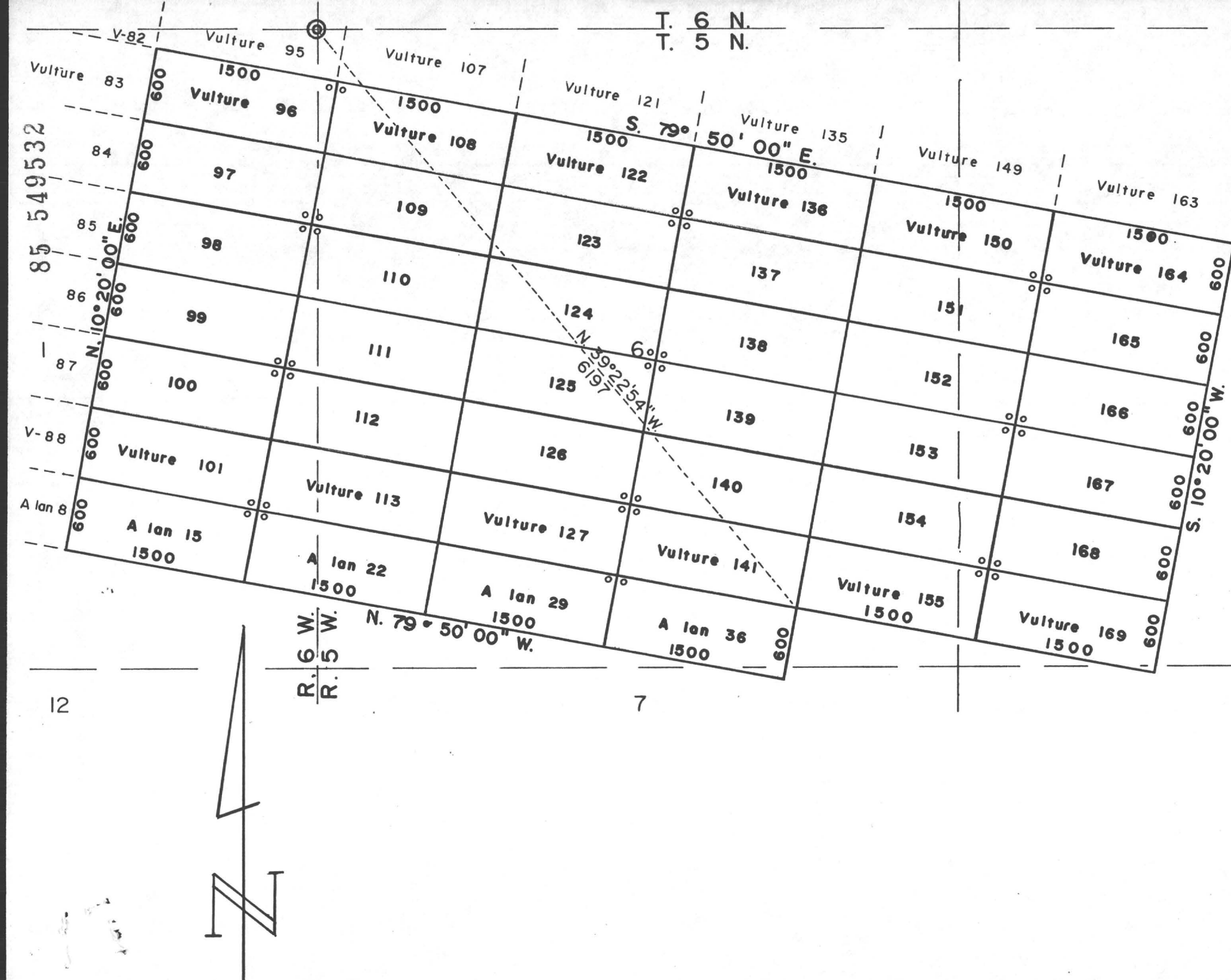
Dated and posted on the ground this 23 day of September, 1985.

By:


Agent

LOCATOR:

V.M.P., Inc.
Box 20202
Wickenburg, AZ 85358



MINING CLAIMS
of
V.M.P., Inc.
Box 20202
Wickenburg, AZ 85358
known as
Vulture #s 96-101, 108-113,
122-127, 136-141, 150-155
and 164-169 lodes
A lan #s 15, 22, 29 & 36 lodes
situate in
Secs. 5, 6, 7, 8 & 1
T.5 N., Rs.5 & 6 W., G.& S.R.M.
Maricopa County Arizona
Scale 1" = 1000' Nov. 8, 1985
Surveyed by:
Harvey W. Smith, E.M.
Del Tierra Engineering
& Mining Corp.

Note: o - denotes location monument.
All mons. are 2"x 2"x 4'6" wood posts.

STATE OF ARIZONA)
) ss.

COUNTY OF MARICOPA)

Recorded at the request of:

Del Terra Engineering & Mining Corp.

4310 N. Brown Ave., Ste. 3

Scottsdale, AZ 85251

MOD MC

RECORDED IN OFFICIAL RECORDS
OF MARICOPA COUNTY, ARIZONA

NOV 19 1985 -1 00

KEITH POLETIS, County Recorder

FEE 5.00 PGS 2 R.B.

85 549533

AMENDED
NOTICE OF MINING LOCATION
LODE CLAIM

NOTICE IS HEREBY GIVEN THAT V.M.P., Inc., hereby claims the land hereinafter described as a Lode Mining Claim, under and pursuant to the laws of the United States of America and the State of Arizona, having discovered a lode, vein or deposit of valuable minerals within the limits of this claim as hereinafter established.

THAT Vulture # 165 lode mining claim was relocated by Vulture Mine Properties on February 12, 1982, the Relocation Notice of which is recorded in Docket 15828, pages 401-402, Maricopa County Records.
B.L.M. Serial # A MC 160 593.

THE NAME of the claim is Vulture # 165 lode, and the claim so located, is 1,500 feet in length and 600 feet along the surface in width, claiming 300 feet on each side of the centerline; the "location monument," at which a copy of this notice is posted, is adjacent to the N.W. corner of this claim on a separate 2" x 2" post. The general course of this claim is Northwest to Southeast.

THE UNDERSIGNED has distinctly marked the said location on the ground, so that its surface boundaries may be readily traced, by six substantial posts at least 2" x 2" x 4'6", one at each corner and one at each end center, each so marked or inscribed as to indicate the intended location.

SAID CLAIM is situated in the Vulture Mining District, Maricopa County, State of Arizona, and is more particularly described as follows:

BEGINNING at the Northeast corner monument, which is located ~~North~~/South 2368 ft. and East/~~West~~ 7423 ft. from the Section Corner of Sections 31, 36, 1 & 6, Tps. 5 & 6 North, Rs. 5 & 6 West, Gila & Salt River Meridian; thence,

300 feet S.10°20'W., to the East end center; thence
300 feet S.10°20'W., to the S.E. corner; thence
1,500 feet N.79°50'W., to the S.W. corner; thence
300 feet N.10°20'E., to the West end center; thence
300 feet N.10°20'E., to the N.W. corner; thence
1,500 feet S.79°50'E., to the point and place of beginning.


Said claim is located in the:

NW 1/4 of Sec. 5, Twp. 5 N., Range 5 W.
SW 1/4 of Sec. 5, Twp. 5 N., Range 5 W.
----- 1/4 of Sec. -----, Twp. ----- N., Range ----- W.
----- 1/4 of Sec. -----, Twp. ----- N., Range ----- W.
Gila and Salt River Meridian.

THE PURPOSE of this amended notice is to more definitely describe the locality and boundaries of the claim and to correct any irregularities, errors or defects which may have existed or may exist in the original location of the record thereof, and is made without waiving any rights acquired under and by virtue of the original location. If the original location is, at the time of this amendment, ineffective for any reason, it is the intent of the owner that this amended notice be an original Notice of Location.

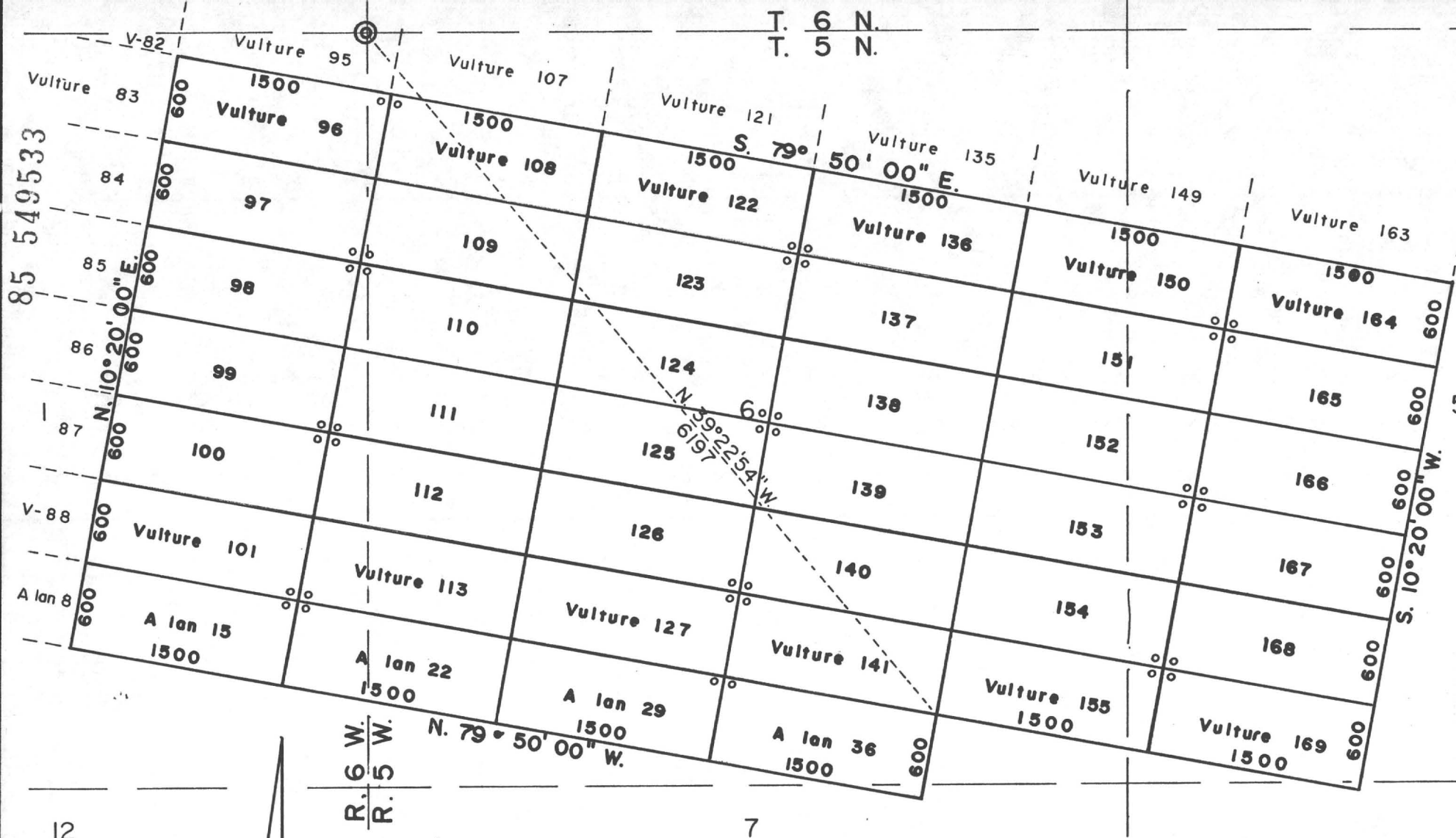
Dated and posted on the ground this 23 day of September, 1985.

By:


Agent

LOCATOR:

V.M.P., Inc.
Box 20202
Wickenburg, AZ 85358



MINING CLAIMS
 of
 V.M.P., Inc.
 Box 20202
 Wickenburg, AZ 85358
 known as
 Vulture #s 96-101, 108-113,
 122-127, 136-141, 150-155
 and 164-169 lodes
 A lan #s 15, 22, 29 & 36 lodes
 situate in
 Secs. 5, 6, 7, 8 & 1
 T.5 N., Rs.5 & 6 W., G.& S.R.M.
 Maricopa County Arizona
 Scale 1" = 1000'
 Nov. 8, 1985
 Surveyed by:
 Harvey W. Smith, E.M.
 Del Tierra Engineering
 & Mining Corp.

Note: o - denotes location monument.
 All mons. are 2"x 2"x 4'6" wood
 posts.

STATE OF ARIZONA)
) ss.


85 549534

COUNTY OF MARICOPA)

Recorded at the request of:

DeI Tierra Engineering & Mining Corp.
4310 N. Brown Ave., Ste. 3
Scottsdale, AZ 85251

MOD MC



AMENDED
NOTICE OF MINING LOCATION
LODE CLAIM

NOTICE IS HEREBY GIVEN THAT V.M.P., Inc., hereby claims the land hereinafter described as a Lode Mining Claim, under and pursuant to the laws of the United States of America and the State of Arizona, having discovered a lode, vein or deposit of valuable minerals within the limits of this claim as hereinafter established.

THAT Vulture # 166 lode mining claim was relocated by Vulture Mine Properties on February 12, 1982, the Relocation Notice of which is recorded in Docket 15828, pages 403-404, Maricopa County Records.
B.L.M. Serial # A MC 160 594.

THE NAME of the claim is Vulture # 166 lode, and the claim so located, is 1,500 feet in length and 600 feet along the surface in width, claiming 300 feet on each side of the centerline; the "location monument," at which a copy of this notice is posted, is adjacent to the S.W. corner of this claim on a separate 2" x 2" post. The general course of this claim is Northwest to Southeast.

THE UNDERSIGNED has distinctly marked the said location on the ground, so that its surface boundaries may be readily traced, by six substantial posts at least 2" x 2" x 4'6", one at each corner and one at each end center, each so marked or inscribed as to indicate the intended location.

SAID CLAIM is situated in the Vulture Mining District, Maricopa County, State of Arizona, and is more particularly described as follows:

BEGINNING at the Northeast corner monument, which is located ~~North~~/South 2958 ft. and East/~~West~~ 7315 ft. from the Section Corner of Sections 31, 36, 1 & 6, Tps. 5 & 6 North, Rs. 5 & 6 West, Gila & Salt River Meridian; thence,

300 feet S.10°20'W., to the East end center; thence
300 feet S.10°20'W., to the S.E. corner; thence
1,500 feet N.79°50'W., to the S.W. corner; thence
300 feet N.10°20'E., to the West end center; thence
300 feet N.10°20'E., to the N.W. corner; thence
1,500 feet S.79°50'E., to the point and place of beginning.

Said claim is located in the:

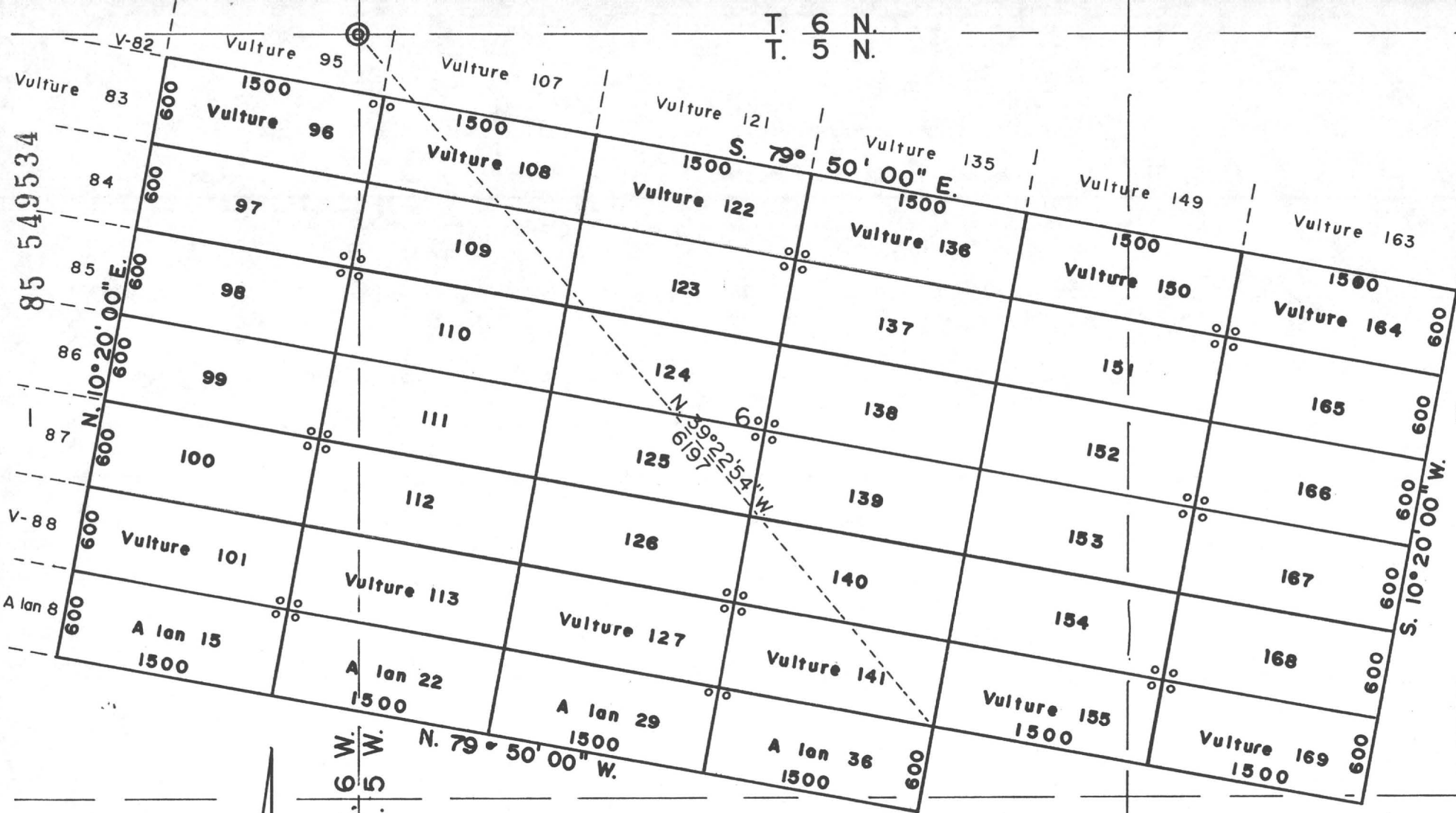
SW 1/4 of Sec. 5, Twp. 5 N., Range 5 W.
1/4 of Sec. , Twp. N., Range W.
1/4 of Sec. , Twp. N., Range W.
1/4 of Sec. , Twp. N., Range W.
Gila and Salt River Meridian.

THE PURPOSE of this amended notice is to more definitely describe the locality and boundaries of the claim and to correct any irregularities, errors or defects which may have existed or may exist in the original location of the record thereof, and is made without waiving any rights acquired under and by virtue of the original location. If the original location is, at the time of this amendment, ineffective for any reason, it is the intent of the owner that this amended notice be an original Notice of Location.

Dated and posted on the ground this 23 day of September, 1985.

By: [Signature]
Agent

LOCATOR: V.M.P., Inc.
Box 20202
Wickenburg, AZ 85358



MINING CLAIMS
of
V.M.P., Inc.
Box 20202
Wickenburg, AZ 85358
known as
Vulture #s 96-101, 108-113,
122-127, 136-141, 150-155
and 164-169 lodes
A lan #s 15, 22, 29 & 36 lodes
situate in
Secs. 5, 6, 7, 8 & 1
T.5 N., Rs.5 & 6 W., G.& S.R.M.
Maricopa County Arizona
Scale 1" = 1000'
Nov. 8, 1985
Surveyed by:
Harvey W. Smith, E.M.
Del Tierra Engineering
& Mining Corp.

Note: o - denotes location monument.
All mons. are 2"x 2"x 4'6" wood
posts.

STATE OF ARIZONA)
) ss.


COUNTY OF MARICOPA)

Recorded at the request of:
Del Tierra Engineering & Mining Corp.
4310 N. Brown Ave., Ste. 3
Scottsdale, AZ 85251

85 549535

MOD MC

AMENDED
NOTICE OF MINING LOCATION
LODE CLAIM



NOTICE IS HEREBY GIVEN THAT V.M.P., Inc., hereby claims the land hereinafter described as a Lode Mining Claim, under and pursuant to the laws of the United States of America and the State of Arizona, having discovered a lode, vein or deposit of valuable minerals within the limits of this claim as hereinafter established.

THAT Vulture # 167 lode mining claim was relocated by Vulture Mine Properties on February 12, 1982, the Relocation Notice of which is recorded in Docket 15828, pages 405-406, Maricopa County Records.
B.L.M. Serial # A MC 160 595.

THE NAME of the claim is Vulture # 167 lode, and the claim so located, is 1,500 feet in length and 600 feet along the surface in width, claiming 300 feet on each side of the centerline; the "location monument," at which a copy of this notice is posted, is adjacent to the N.W. corner of this claim on a separate 2" x 2" post. The general course of this claim is Northwest to Southeast.

THE UNDERSIGNED has distinctly marked the said location on the ground, so that its surface boundaries may be readily traced, by six substantial posts at least 2" x 2" x 4'6", one at each corner and one at each end center, each so marked or inscribed as to indicate the intended location.

SAID CLAIM is situated in the Vulture Mining District, Maricopa County, State of Arizona, and is more particularly described as follows:

BEGINNING at the Northeast corner monument, which is located ~~North~~/South 3549 ft. and East/~~West~~ 7207 ft. from the Section Corner of Sections 31, 36, 1 & 6, Tps. 5 & 6 North, Rs. 5 & 6 West, Gila & Salt River Meridian; thence,

300 feet S.10°20'W., to the East end center; thence
300 feet S.10°20'W., to the S.E. corner; thence
1,500 feet N.79°50'W., to the S.W. corner; thence
300 feet N.10°20'E., to the West end center; thence
300 feet N.10°20'E., to the N.W. corner; thence
1,500 feet S.79°50'E., to the point and place of beginning.

Said claim is located in the:

S.W. 1/4 of Sec. 5, Twp. 5 N., Range 5 W.
1/4 of Sec. , Twp. N., Range W.
1/4 of Sec. , Twp. N., Range W.
1/4 of Sec. , Twp. N., Range W.
Gila and Salt River Meridian.

THE PURPOSE of this amended notice is to more definitely describe the locality and boundaries of the claim and to correct any irregularities, errors or defects which may have existed or may exist in the original location of the record thereof, and is made without waiving any rights acquired under and by virtue of the original location. If the original location is, at the time of this amendment, ineffective for any reason, it is the intent of the owner that this amended notice be an original Notice of Location.

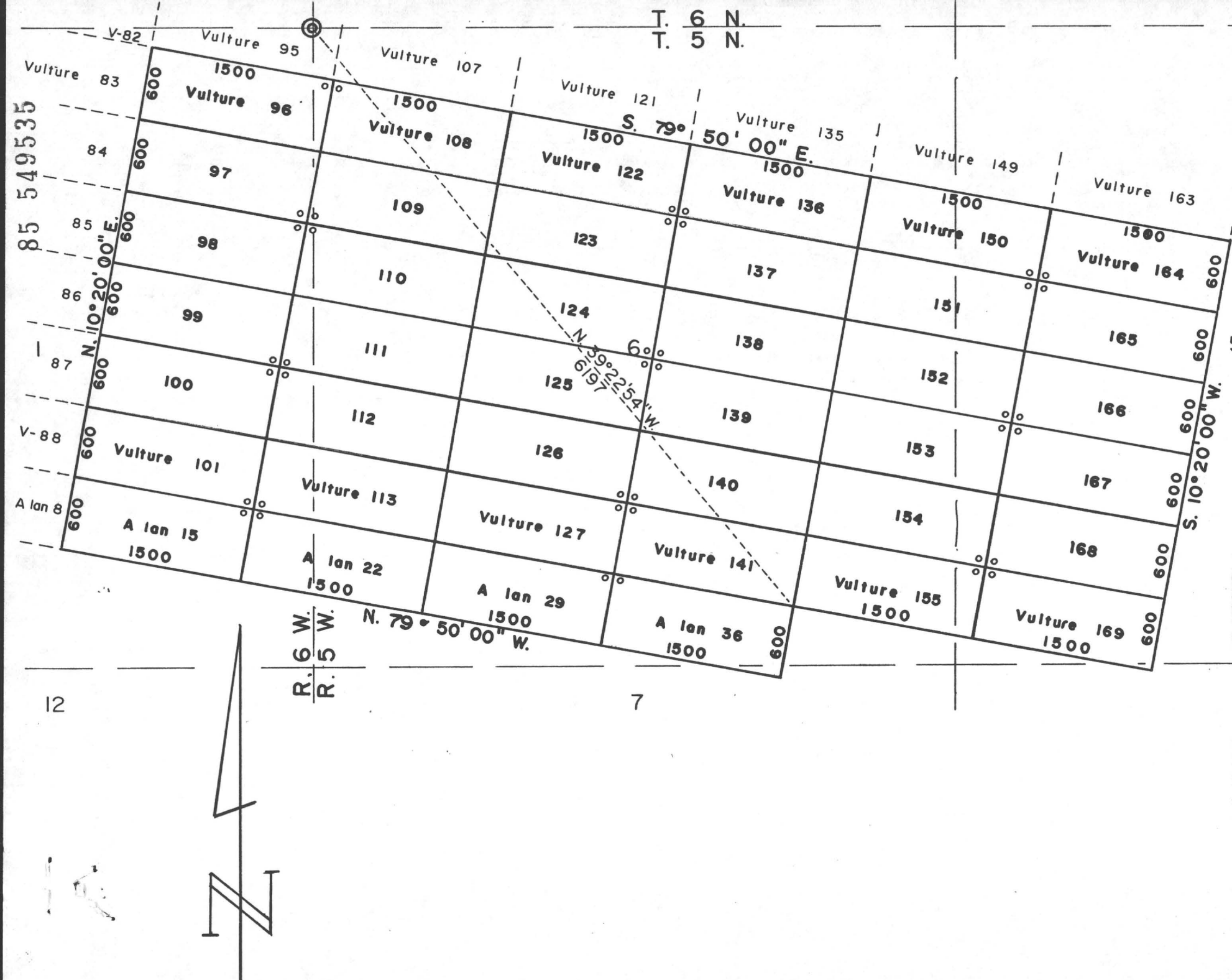
Dated and posted on the ground this 23 day of September, 1985.

By:


Agent

LOCATOR:

V.M.P., Inc.
Box 2020
Wickenburg, AZ 85358



MINING CLAIMS
of
V.M.P., Inc.
Box 20202
Wickenburg, AZ 85358
known as
Vulture #s 96-101, 108-113,
122-127, 136-141, 150-155
and 164-169 lodes
A lan #s 15, 22, 29 & 36 lodes
situate in
Secs. 5, 6, 7, 8 & 1
T.5 N., Rs.5 & 6 W., G.& S.R.M.
Maricopa County Arizona
Scale 1" = 1000' Nov. 8, 1985
Surveyed by:
Harvey W. Smith, E.M.
Del Tierra Engineering
& Mining Corp.

Note: o - denotes location monument.
All mons. are 2"x 2"x 4'6" wood
posts.

STATE OF ARIZONA)
) ss.
COUNTY OF MARICOPA)

Recorded at the request of:
Del Tierra Engineering & Mining Corp.
4310 N. Brown Ave., Ste. 3
Scottsdale, AZ 85251

85 549536

MOD MC

AMENDED
NOTICE OF MINING LOCATION
LODE CLAIM

RECORDED IN OFFICIAL RECORDS
OF MARICOPA COUNTY, ARIZONA
NOV 19 1985 -1 00
KEITH POLETIS, County Recorder
FEE 5.00 PGS 2 R.B.

NOTICE IS HEREBY GIVEN THAT V.M.P., Inc., hereby claims the land hereinafter described as a Lode Mining Claim, under and pursuant to the laws of the United States of America and the State of Arizona, having discovered a lode, vein or deposit of valuable minerals within the limits of this claim as hereinafter established.

THAT Vulture # 168 lode mining claim was relocated by Vulture Mine Properties on February 11, 1982, the Relocation Notice of which is recorded in Docket 15828, pages 407-408, Maricopa County Records.
B.L.M. Serial # A MC 160 596.

THE NAME of the claim is Vulture # 168 lode, and the claim so located, is 1,500 feet in length and 600 feet along the surface in width, claiming 300 feet on each side of the centerline; the "location monument," at which a copy of this notice is posted, is adjacent to the S.W. corner of this claim on a separate 2" x 2" post. The general course of this claim is Northwest to Southeast.

THE UNDERSIGNED has distinctly marked the said location on the ground, so that its surface boundaries may be readily traced, by six substantial posts at least 2" x 2" x 4'6", one at each corner and one at each end center, each so marked or inscribed as to indicate the intended location.

SAID CLAIM is situated in the Vulture Mining District, Maricopa County, State of Arizona, and is more particularly described as follows:

BEGINNING at the Northeast corner monument, which is located ~~North~~/South 4139 ft. and East/~~West~~ 2100 ft. from the Section Corner of Sections 31, 36, 1 & 6, Tps. 5 & 6 North, Rs. 5 & 6 West, Gila & Salt River Meridian; thence,

300 feet S.10°20'W., to the East end center; thence
300 feet S.10°20'W., to the S.E. corner; thence
1,500 feet N.79°50'W., to the S.W. corner; thence
300 feet N.10°20'E., to the West end center; thence
300 feet N.10°20'E., to the N.W. corner; thence
1,500 feet S.79°50'E., to the point and place of beginning.

Said claim is located in the:

S.W. 1/4 of Sec. 5, Twp. 5 N., Range 5 W.
1/4 of Sec. , Twp. N., Range W.
1/4 of Sec. , Twp. N., Range W.
1/4 of Sec. , Twp. N., Range W.
Gila and Salt River Meridian.

THE PURPOSE of this amended notice is to more definitely describe the locality and boundaries of the claim and to correct any irregularities, errors or defects which may have existed or may exist in the original location of the record thereof, and is made without waiving any rights acquired under and by virtue of the original location. If the original location is, at the time of this amendment, ineffective for any reason, it is the intent of the owner that this amended notice be an original Notice of Location.

Dated and posted on the ground this 23 day of September, 1985.

By:


Agent

LOCATOR:

V.M.P., Inc.
Box 20202
Wickenburg, AZ 85358

STATE OF ARIZONA)
) ss.
COUNTY OF MARICOPA)
Recorded at the request of:
Del Tierra Engineering & Mining Corp.
4310 N. Brown Ave., Ste. 3
Scottsdale, AZ 85251

MOD MC

AMENDED
NOTICE OF MINING LOCATION
LODE CLAIM

RECORDED IN OFFICIAL RECORD
OF MARICOPA COUNTY, ARIZONA
NOV 19 1985 -1 00
KEITH POLETIS, County Recorder
FEE 5.00 PGS 2 R.E.

85 549537

NOTICE IS HEREBY GIVEN THAT V.M.P., Inc., hereby claims the land hereinafter described as a Lode Mining Claim, under and pursuant to the laws of the United States of America and the State of Arizona, having discovered a lode, vein or deposit of valuable minerals within the limits of this claim as hereinafter established.

THAT Vulture # 169 lode mining claim was relocated by Vulture Mine Properties on February 12, 1982, the Relocation Notice of which is recorded in Docket 15828, pages 409-410, Maricopa County Records. B.L.M. Serial # A MC 160 597.

THE NAME of the claim is Vulture # 169 lode, and the claim so located, is 1,500 feet in length and 600 feet along the surface in width, claiming 300 feet on each side of the centerline; the "location monument," at which a copy of this notice is posted, is adjacent to the N.W. corner of this claim on a separate 2" x 2" post. The general course of this claim is Northwest to Southeast.

THE UNDERSIGNED has distinctly marked the said location on the ground, so that its surface boundaries may be readily traced, by six substantial posts at least 2" x 2" x 4'6", one at each corner and one at each end center, each so marked or inscribed as to indicate the intended location.

SAID CLAIM is situated in the Vulture Mining District, Maricopa County, State of Arizona, and is more particularly described as follows:

BEGINNING at the Northeast corner monument, which is located ~~XXXX~~/South 4729 ft. and East/~~XXXX~~ 6992 ft. from the Section Corner of Sections 31, 36, 1 & 6, Tps. 5 & 6 North, Rs. 5 & 6 West, Gila & Salt River Meridian; thence,

300 feet S.10°20'W., to the East end center; thence
300 feet S.10°20'W., to the S.E. corner; thence
1,500 feet N.79°50'W., to the S.W. corner; thence
300 feet N.10°20'E., to the West end center; thence
300 feet N.10°20'E., to the N.W. corner; thence
1,500 feet S.79°50'E., to the point and place of beginning.

Said claim is located in the:

SW 1/4 of Sec. 5, Twp. 5 N., Range 5 W.
1/4 of Sec. , Twp. N., Range W.
1/4 of Sec. , Twp. N., Range W.
1/4 of Sec. , Twp. N., Range W.
Gila and Salt River Meridian.

THE PURPOSE of this amended notice is to more definitely describe the locality and boundaries of the claim and to correct any irregularities, errors or defects which may have existed or may exist in the original location of the record thereof, and is made without waiving any rights acquired under and by virtue of the original location. If the original location is, at the time of this amendment, ineffective for any reason, it is the intent of the owner that this amended notice be an original Notice of Location.

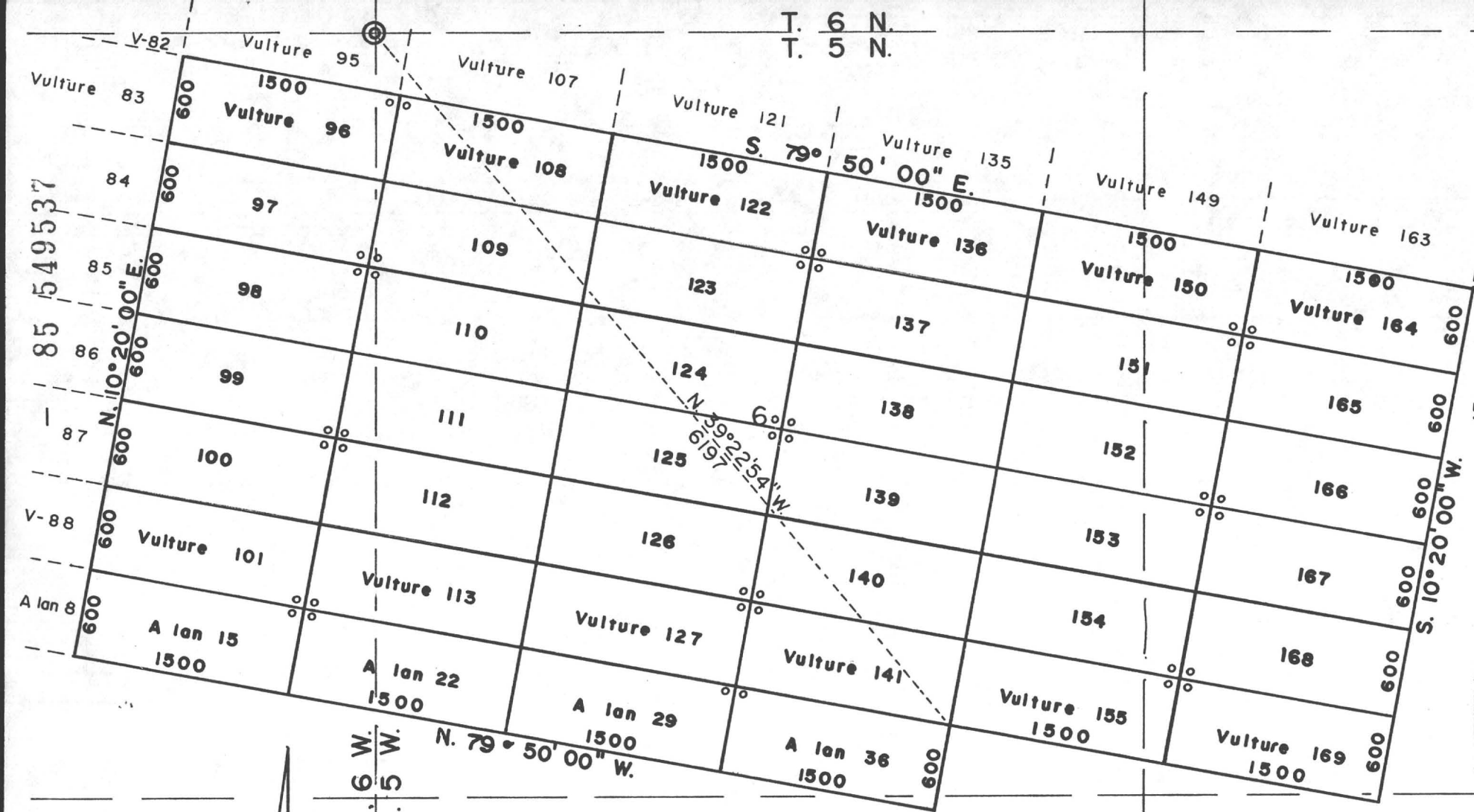
Dated and posted on the ground this 23 day of September, 1985.

By: Keith Poletis

Agent

LOCATOR:

V.M.P., Inc.
Box 20202
Wickenburg, AZ 85358



MINING CLAIMS

of
V.M.P., Inc.
Box 20202
Wickenburg, AZ 85358
known as
Vulture #s 96-101, 108-113,
122-127, 136-141, 150-155
and 164-169 lodes
A lan #s 15, 22, 29 & 36 lodes
situate in
Secs. 5, 6, 7, 8 & 1
T.5 N., Rs.5 & 6 W., G.& S.R.M.
Maricopa County Arizona
Scale 1" = 1000' Nov. 8, 1985

Surveyed by:
Harvey W. Smith, E.M.
Del Tierra Engineering
& Mining Corp.

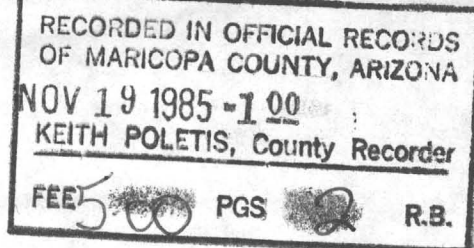
Note: o - denotes location monument.
All mons. are 2"x 2"x 4'6" wood
posts.

STATE OF ARIZONA)
) ss.

COUNTY OF MARICOPA)

Recorded at the request of:

Del Tierra Engineering & Mining Corp.
4310 N. Brown Ave., Ste. 3
Scottsdale, AZ 85251



MOD MC

85 549538

AMENDED
NOTICE OF MINING LOCATION
LODE CLAIM

NOTICE IS HEREBY GIVEN THAT V.M.P., Inc., hereby claims the land hereinafter described as a Lode Mining Claim, under and pursuant to the laws of the United States of America and the State of Arizona, having discovered a lode, vein or deposit of valuable minerals within the limits of this claim as hereinafter established.

THAT Vulture # 170 lode mining claim was relocated by Vulture Mine Properties on February 6, 1982, the Relocation Notice of which is recorded in Docket 15828, pages 411-412, Maricopa County Records.
B.L.M. Serial # A MC 160 598.

THE NAME of the claim is Vulture # 170 lode, and the claim so located, is 1,500 feet in length and 600 feet along the surface in width, claiming 300 feet on each side of the centerline; the "location monument," at which a copy of this notice is posted, is adjacent to the N.W. corner of this claim on a separate 2" x 2" post. The general course of this claim is Northwest to Southeast.

THE UNDERSIGNED has distinctly marked the said location on the ground, so that its surface boundaries may be readily traced, by six substantial posts at least 2" x 2" x 4'6", one at each corner and one at each end center, each so marked or inscribed as to indicate the intended location.

SAID CLAIM is situated in the Vulture Mining District, Maricopa County, State of Arizona, and is more particularly described as follows:

BEGINNING at the Northeast corner monument, which is located North/~~XXXX~~ 2787 ft. and East/~~XXXX~~ 9267 ft. from the Section Corner of Sections 31, 36, 1 & 6, Tps. 5 & 6 North, Rs. 5 & 6 West, Gila & Salt River Meridian; thence,

300 feet S.10°20'W., to the East end center; thence
300 feet S.10°20'W., to the S.E. corner; thence
1,500 feet N.79°50'W., to the S.W. corner; thence
300 feet N.10°20'E., to the West end center; thence
300 feet N.10°20'E., to the N.W. corner; thence
1,500 feet S.79°50'E., to the point and place of beginning.

Said claim is located in the:

NW 1/4 of Sec. 32, Twp. 6 N., Range 5 W.
NE 1/4 of Sec. 32, Twp. 6 N., Range 5 W.
SW 1/4 of Sec. 32, Twp. 6 N., Range 5 W.
SE 1/4 of Sec. 32, Twp. 6 N., Range 5 W.
Gila and Salt River Meridian.

THE PURPOSE of this amended notice is to more definitely describe the locality and boundaries of the claim and to correct any irregularities, errors or defects which may have existed or may exist in the original location of the record thereof, and is made without waiving any rights acquired under and by virtue of the original location. If the original location is, at the time of this amendment, ineffective for any reason, it is the intent of the owner that this amended notice be an original Notice of Location.

Dated and posted on the ground this 24 day of September, 1985.

By:

Agent

LOCATOR:

V.M.P., Inc.
Box 20202
Wickenburg, AZ 85358

85 549538

36

R. 6 W.
R. 5 W.

CONKLING

VULTURE EXTENSION

Vulture 103

HAMILTON

Vulture 104
1500

Vulture 93
1500

Vulture 105
1500

Vulture 118
1500

Vulture 119
1500

Vulture 132
1500

Vulture 146
1500

Vulture 160
1500

Vulture 174
1500

Vulture 95
1500

Vulture 107
1500

Vulture 121
1500

Vulture 135
1500

Vulture 149
1500

Vulture 163
1500

Vulture 96

Vulture 108

Vulture 122

Vulture 136

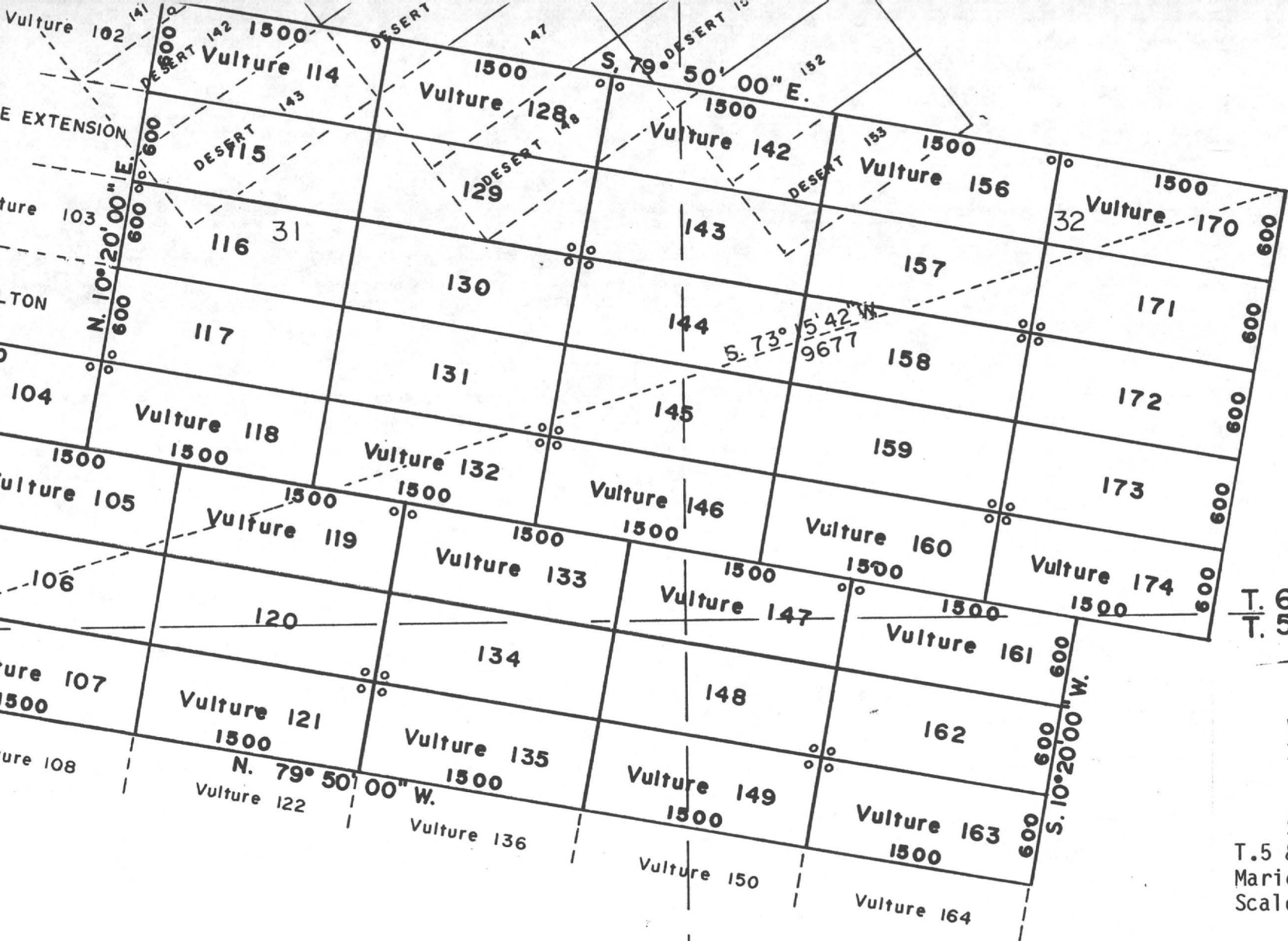
Vulture 150

Vulture 164



6

5



T. 6 N.
T. 5 N.

MINING CLAIMS
of
V.M.P., Inc.
Box 20202

Wickenburg, AZ 85358
known as

Vulture #s 93-95, 104-107,
114-121, 128-135, 142-149,
156-163 and 170-174 lodes
situate in

Secs. 1, 5, 6, 31, 32 & 36
T.5 & 6 N., Rs.5 & 6 W., G.& S.R.M.
Maricopa County Arizona
Scale 1" = 1000' Nov. 8, 1985

Surveyed by:
Harvey W. Smith, E.M.
Del Tierra Engineering
& Mining Corp.


Note: ° - denotes location monument.
All mons. are 2"x 2"x 4'6" wood
posts.

STATE OF ARIZONA)
) ss.
COUNTY OF MARICOPA)

Recorded at the request of:
Del Tierra Engineering & Mining Corp.
4310 N. Brown Ave., Ste. 3
Scottsdale, AZ 85251

MOD MC

AMENDED
NOTICE OF MINING LOCATION
LODE CLAIM



NOTICE IS HEREBY GIVEN THAT V.M.P., Inc., hereby claims the land hereinafter described as a Lode Mining Claim, under and pursuant to the laws of the United States of America and the State of Arizona, having discovered a lode, vein or deposit of valuable minerals within the limits of this claim as hereinafter established.

THAT Vulture # 171 lode mining claim was relocated by Vulture Mine Properties on February 6, 1982, the Relocation Notice of which is recorded in Docket 15828, pages 413-414, Maricopa County Records.
B.L.M. Serial # A MC 160 599.

THE NAME of the claim is Vulture # 171 lode, and the claim so located, is 1,500 feet in length and 600 feet along the surface in width, claiming 300 feet on each side of the centerline; the "location monument," at which a copy of this notice is posted, is adjacent to the S.W. corner of this claim on a separate 2" x 2" post. The general course of this claim is Northwest to Southeast.

THE UNDERSIGNED has distinctly marked the said location on the ground, so that its surface boundaries may be readily traced, by six substantial posts at least 2" x 2" x 4'6", one at each corner and one at each end center, each so marked or inscribed as to indicate the intended location.

SAID CLAIM is situated in the Vulture Mining District, Maricopa County, State of Arizona, and is more particularly described as follows:

BEGINNING at the Northeast corner monument, which is located North/~~XXXX~~ 2197 ft. and East/~~XXXX~~ 9160 ft. from the Section Corner of Sections 31, 36, 1 & 6, Tps. 5 & 6 North, Rs. 5 & 6 West, Gila & Salt River Meridian; thence,

300 feet S.10°20'W., to the East end center; thence
300 feet S.10°20'W., to the S.E. corner; thence
1,500 feet N.79°50'W., to the S.W. corner; thence
300 feet N.10°20'E., to the West end center; thence
300 feet N.10°20'E., to the N.W. corner; thence
1,500 feet S.79°50'E., to the point and place of beginning.

Said claim is located in the:

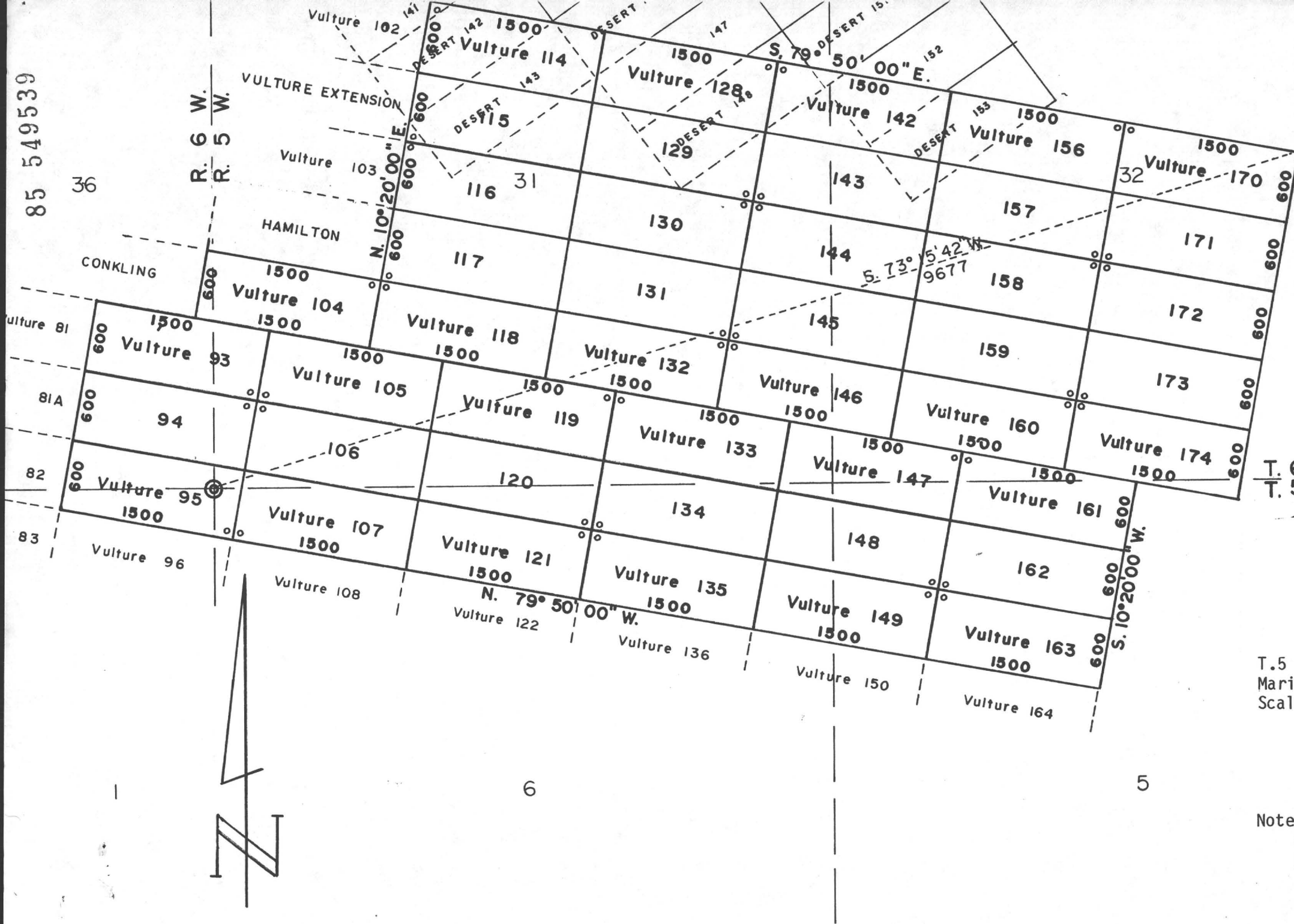
SW 1/4 of Sec. 32, Twp. 6 N., Range 5 W.
SE 1/4 of Sec. 32, Twp. 6 N., Range 5 W.
----- 1/4 of Sec. -----, Twp. ----- N., Range ----- W.
----- 1/4 of Sec. -----, Twp. ----- N., Range ----- W.
Gila and Salt River Meridian.

THE PURPOSE of this amended notice is to more definitely describe the locality and boundaries of the claim and to correct any irregularities, errors or defects which may have existed or may exist in the original location of the record thereof, and is made without waiving any rights acquired under and by virtue of the original location. If the original location is, at the time of this amendment, ineffective for any reason, it is the intent of the owner that this amended notice be an original Notice of Location.

Dated and posted on the ground this 24 day of September, 1985.

By: [Signature]
Agent

LOCATOR: V.M.P., Inc.
Box 20202
Wickenburg, AZ 85358



MINING CLAIMS
of
V.M.P., Inc.
Box 20202
Wickenburg, AZ 85358
known as
Vulture #s 93-95, 104-107,
114-121, 128-135, 142-149,
156-163 and 170-174 lodes
situate in
Secs. 1, 5, 6, 31, 32 & 36
T.5 & 6 N., Rs.5 & 6 W., G.& S.R.M.
Maricopa County Arizona
Scale 1" = 1000' Nov. 8, 1985
Surveyed by:
Harvey W. Smith, E.M.
Del Tierra Engineering
& Mining Corp.

Note: ° - denotes location monument.
All mons. are 2"x 2"x 4'6" wood
posts.

TE OF ARIZONA)

ss.

COUNTY OF MARICOPA)


Recorded at the request of:

Del Tierra Engineering & Mining Corp.

4310 N. Brown Ave., Ste. 3

Scottsdale, AZ 85251

MOD MC



AMENDED
NOTICE OF MINING LOCATION
LODE CLAIM

85 549540

NOTICE IS HEREBY GIVEN THAT V.M.P., Inc., hereby claims the land hereinafter described as a Lode Mining Claim, under and pursuant to the laws of the United States of America and the State of Arizona, having discovered a lode, vein or deposit of valuable minerals within the limits of this claim as hereinafter established.

THAT Vulture # 172 lode mining claim was relocated by Vulture Mine Properties on February 6, 1982, the Relocation Notice of which is recorded in Docket 15828, pages 415-416, Maricopa County Records. B.L.M. Serial # A MC 160 600.

THE NAME of the claim is Vulture # 172 lode, and the claim so located, is 1,500 feet in length and 600 feet along the surface in width, claiming 300 feet on each side of the centerline; the "location monument," at which a copy of this notice is posted, is adjacent to the N.W. corner of this claim on a separate 2" x 2" post. The general course of this claim is Northwest to Southeast.

THE UNDERSIGNED has distinctly marked the said location on the ground, so that its surface boundaries may be readily traced, by six substantial posts at least 2" x 2" x 4'6", one at each corner and one at each end center, each so marked or inscribed as to indicate the intended location.

SAID CLAIM is situated in the Vulture Mining District, Maricopa County, State of Arizona, and is more particularly described as follows:

BEGINNING at the Northeast corner monument, which is located North/~~XXXX~~ 1607 ft. and East/~~XXXX~~ 9052 ft. from the Section Corner of Sections 31, 36, 1 & 6, Tps. 5 & 6 North, Rs. 5 & 6 West, Gila & Salt River Meridian; thence,

300 feet S.10°20'W., to the East end center; thence
300 feet S.10°20'W., to the S.E. corner; thence
1,500 feet N.79°50'W., to the S.W. corner; thence
300 feet N.10°20'E., to the West end center; thence
300 feet N.10°20'E., to the N.W. corner; thence
1,500 feet S.79°50'E., to the point and place of beginning.


Said claim is located in the:

SW 1/4 of Sec. 32, Twp. 6 N., Range 5 W.
SE 1/4 of Sec. 32, Twp. 6 N., Range 5 W.
----- 1/4 of Sec. -----, Twp. ----- N., Range ----- W.
----- 1/4 of Sec. -----, Twp. ----- N., Range ----- W.
Gila and Salt River Meridian.

THE PURPOSE of this amended notice is to more definitely describe the locality and boundaries of the claim and to correct any irregularities, errors or defects which may have existed or may exist in the original location of the record thereof, and is made without waiving any rights acquired under and by virtue of the original location. If the original location is, at the time of this amendment, ineffective for any reason, it is the intent of the owner that this amended notice be an original Notice of Location.

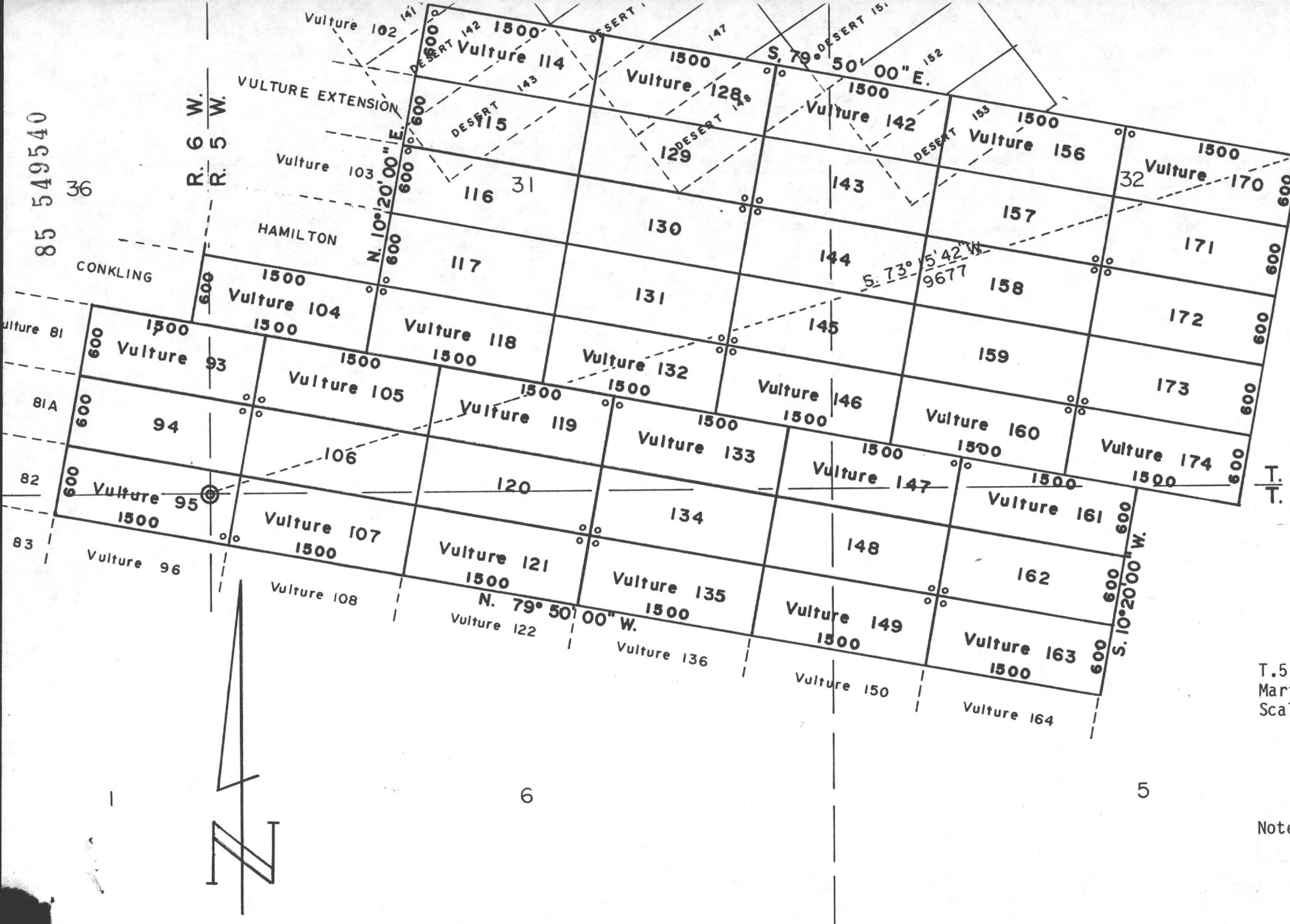
Dated and posted on the ground this 24 day of September, 1985.

By:


Agent

LOCATOR:

V.M.P., Inc.
Box 20202
Wickenburg, AZ 85358



MINING CLAIMS
 of
 V.M.P., Inc.
 Box 20202
 Wickenburg, AZ 85358
 known as
 Vulture #s 93-95, 104-107,
 114-121, 128-135, 142-149,
 156-163 and 170-174 lodes
 situate in
 Secs. 1, 5, 6, 31, 32 & 36
 T.5 & 6 N., Rs.5 & 6 W., G.& S.R.M.
 Maricopa County Arizona
 Scale 1" = 1000' Nov. 8, 1985
 Surveyed by:
 Harvey W. Smith, E.M.
 Del Tierra Engineering
 & Mining Corp.

Note: ° - denotes location monument.
 All mons. are 2"x 2"x 4'6" wood
 posts.

STATE OF ARIZONA)
) ss.

COUNTY OF MARICOPA)


Recorded at the request of:

Del Tierra Engineering & Mining Corp.

4310 N. Brown Ave., Ste. 3

Scottsdale, AZ 85251

MOD MC



AMENDED
NOTICE OF MINING LOCATION
LODE CLAIM

85 549541

NOTICE IS HEREBY GIVEN THAT V.M.P., Inc., hereby claims the land hereinafter described as a Lode Mining Claim, under and pursuant to the laws of the United States of America and the State of Arizona, having discovered a lode, vein or deposit of valuable minerals within the limits of this claim as hereinafter established.

THAT Vulture # 173 lode mining claim was relocated by Vulture Mine Properties on February 6, 1982, the Relocation Notice of which is recorded in Docket 15828, pages 417-418, Maricopa County Records. B.L.M. Serial # A MC 160 601.

THE NAME of the claim is Vulture # 173 lode, and the claim so located, is 1,500 feet in length and 600 feet along the surface in width, claiming 300 feet on each side of the centerline; the "location monument," at which a copy of this notice is posted, is adjacent to the S.W. corner of this claim on a separate 2" x 2" post. The general course of this claim is Northwest to Southeast.

THE UNDERSIGNED has distinctly marked the said location on the ground, so that its surface boundaries may be readily traced, by six substantial posts at least 2" x 2" x 4'6", one at each corner and one at each end center, each so marked or inscribed as to indicate the intended location.

SAID CLAIM is situated in the Vulture Mining District, Maricopa County, State of Arizona, and is more particularly described as follows:

BEGINNING at the Northeast corner monument, which is located North/~~8000~~ 1016 ft. and East/~~1222~~ 8944 ft. from the Section Corner of Sections 31, 36, 1 & 6, Tps. 5 & 6 North, Rs. 5 & 6 West, Gila & Salt River Meridian; thence,

300 feet S.10°20'W., to the East end center; thence
300 feet S.10°20'W., to the S.E. corner; thence
1,500 feet N.79°50'W., to the S.W. corner; thence
300 feet N.10°20'E., to the West end center; thence
300 feet N.10°20'E., to the N.W. corner; thence
1,500 feet S.79°50'E., to the point and place of beginning.


Said claim is located in the:

SW 1/4 of Sec. 32, Twp. 6 N., Range 5 W.
SE 1/4 of Sec. 32, Twp. 6 N., Range 5 W.
----- 1/4 of Sec. _____, Twp. _____ N., Range _____ W.
----- 1/4 of Sec. _____, Twp. _____ N., Range _____ W.
Gila and Salt River Meridian.

THE PURPOSE of this amended notice is to more definitely describe the locality and boundaries of the claim and to correct any irregularities, errors or defects which may have existed or may exist in the original location of the record thereof, and is made without waiving any rights acquired under and by virtue of the original location. If the original location is, at the time of this amendment, ineffective for any reason, it is the intent of the owner that this amended notice be an original Notice of Location.

Dated and posted on the ground this 24 day of September, 1985.

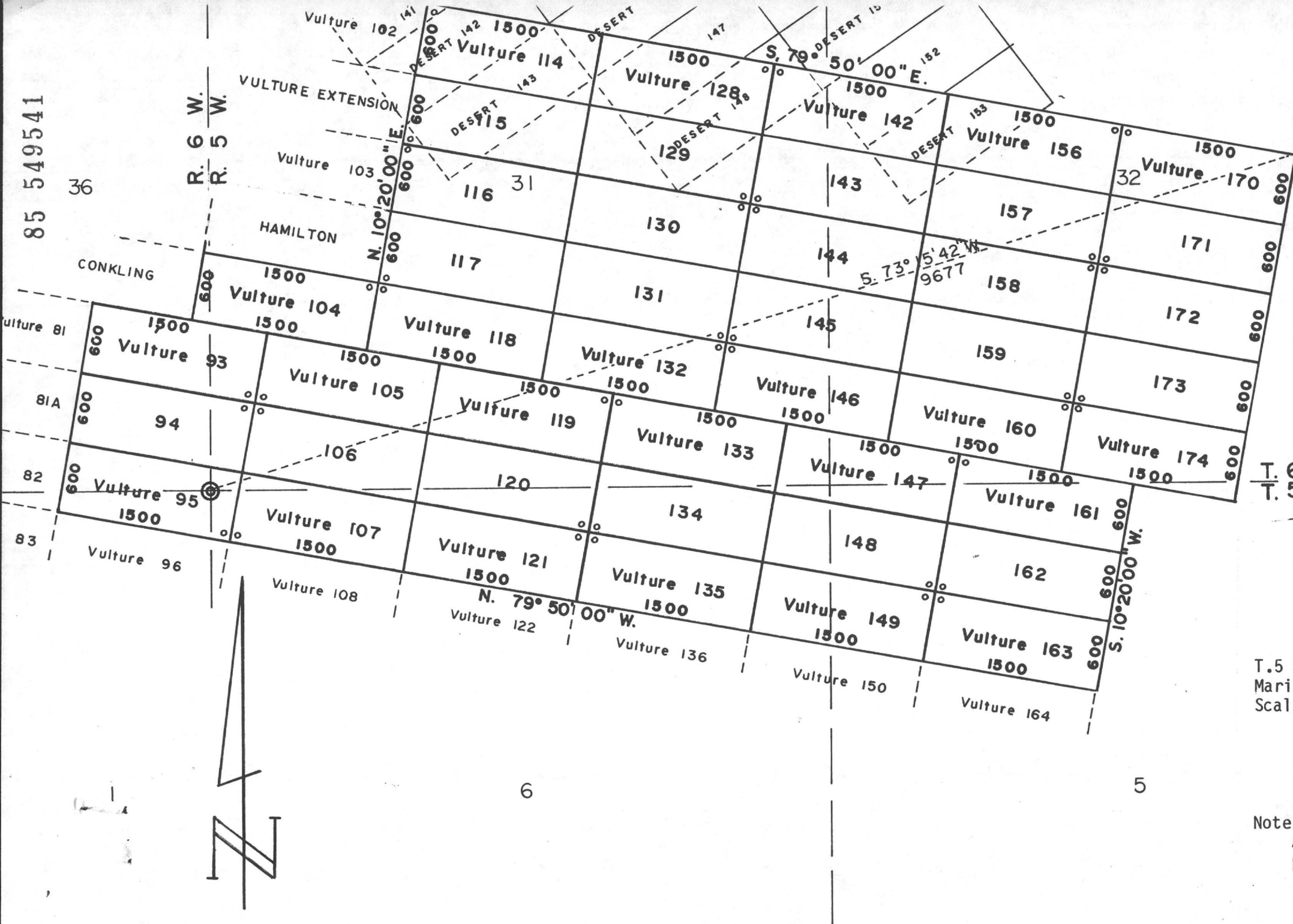
By:


Agent

LOCATOR:

V.M.P., Inc.
Box 20202
Wickenburg, AZ 85358

85 549541



MINING CLAIMS
of
V.M.P., Inc.
Box 20202
Wickenburg, AZ 85358
known as
Vulture #s 93-95, 104-107,
114-121, 128-135, 142-149,
156-163 and 170-174 lodes
situate in
Secs. 1, 5, 6, 31, 32 & 36
T.5 & 6 N., Rs.5 & 6 W., G.& S.R.M.
Maricopa County Arizona
Scale 1" = 1000' Nov. 8, 1985
Surveyed by:
Harvey W. Smith, E.M.
Del Tierra Engineering
& Mining Corp.

Note: ° - denotes location monument.
All mons. are 2"x 2"x 4' 6" wood
posts.

STATE OF ARIZONA)

ss.

COUNTY OF MARICOPA)

Recorded at the request of:

Del Tierra Engineering & Mining Corp.

4310 N. Brown Ave., Ste. 3

Scottsdale, AZ 85251

MOD MC

AMENDED
NOTICE OF MINING LOCATION
LODE CLAIM

RECORDED IN OFFICIAL RECORDS
OF MARICOPA COUNTY, ARIZONA

NOV 19 1985 - 1 00

KEITH POLETIS, County Recorder

FEE 5.00 PGS 2 R.B.

85 549542

NOTICE IS HEREBY GIVEN THAT V.M.P., Inc., hereby claims the land hereinafter described as a Lode Mining Claim, under and pursuant to the laws of the United States of America and the State of Arizona, having discovered a lode, vein or deposit of valuable minerals within the limits of this claim as hereinafter established.

THAT Vulture # 174 lode mining claim was relocated by Vulture Mine Properties on February 6, 1982, the Relocation Notice of which is recorded in Docket 15828, pages 419-420, Maricopa County Records. B.L.M. Serial # A MC 160 602.

THE NAME of the claim is Vulture # 174 lode, and the claim so located, is 1,500 feet in length and 600 feet along the surface in width, claiming 300 feet on each side of the centerline; the "location monument," at which a copy of this notice is posted, is adjacent to the N.W. corner of this claim on a separate 2" x 2" post. The general course of this claim is Northwest to Southeast.

THE UNDERSIGNED has distinctly marked the said location on the ground, so that its surface boundaries may be readily traced, by six substantial posts at least 2" x 2" x 4'6", one at each corner and one at each end center, each so marked or inscribed as to indicate the intended location.

SAID CLAIM is situated in the Vulture Mining District, Maricopa County, State of Arizona, and is more particularly described as follows:

BEGINNING at the Northeast corner monument, which is located North/~~8837~~ 426 ft. and East/~~8837~~ 8837 ft. from the Section Corner of Sections 31, 36, 1 & 6, Tps. 5 & 6 North, Rs. 5 & 6 West, Gila & Salt River Meridian; thence,

300 feet S.10°20'W., to the East end center; thence
300 feet S.10°20'W., to the S.E. corner; thence
1,500 feet N.79°50'W., to the S.W. corner; thence
300 feet N.10°20'E., to the West end center; thence
300 feet N.10°20'E., to the N.W. corner; thence
1,500 feet S.79°50'E., to the point and place of beginning.

Said claim is located in the:

SW 1/4 of Sec. 30, Twp. 6 N., Range 5 W.
SE 1/4 of Sec. 32, Twp. 6 N., Range 5 W.
NE 1/4 of Sec. 5, Twp. 5 N., Range 5 W.
1/4 of Sec. , Twp. N., Range W.
Gila and Salt River Meridian.

THE PURPOSE of this amended notice is to more definitely describe the locality and boundaries of the claim and to correct any irregularities, errors or defects which may have existed or may exist in the original location of the record thereof, and is made without waiving any rights acquired under and by virtue of the original location. If the original location is, at the time of this amendment, ineffective for any reason, it is the intent of the owner that this amended notice be an original Notice of Location.

Dated and posted on the ground this 24 day of September, 1985.

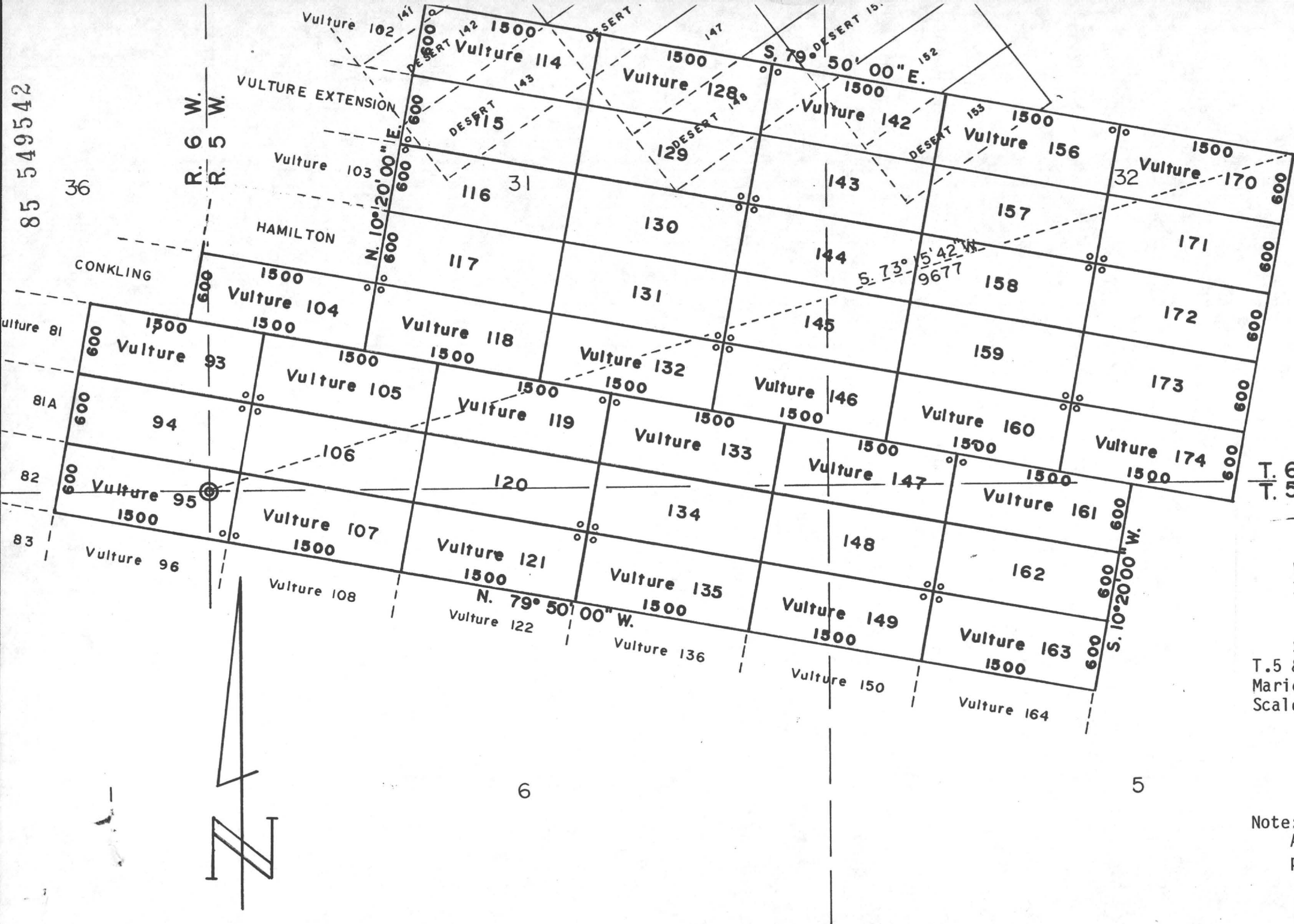
By:


Agent

LOCATOR:

V.M.P., Inc.
Box 20202
Wickenburg, AZ 85358

85 549542



MINING CLAIMS
of
V.M.P., Inc.
Box 20202
Wickenburg, AZ 85358
known as
Vulture #s 93-95, 104-107,
114-121, 128-135, 142-149,
156-163 and 170-174 lodes
situate in
Secs. 1, 5, 6, 31, 32 & 36
T.5 & 6 N., Rs.5 & 6 W., G.& S.R.M.
Maricopa County Arizona
Scale 1" = 1000' Nov. 8, 1985
Surveyed by:
Harvey W. Smith, E.M.
Del Tierra Engineering
& Mining Corp.

Note: ° - denotes location monument.
All mons. are 2"x 2"x 4'6" wood posts.