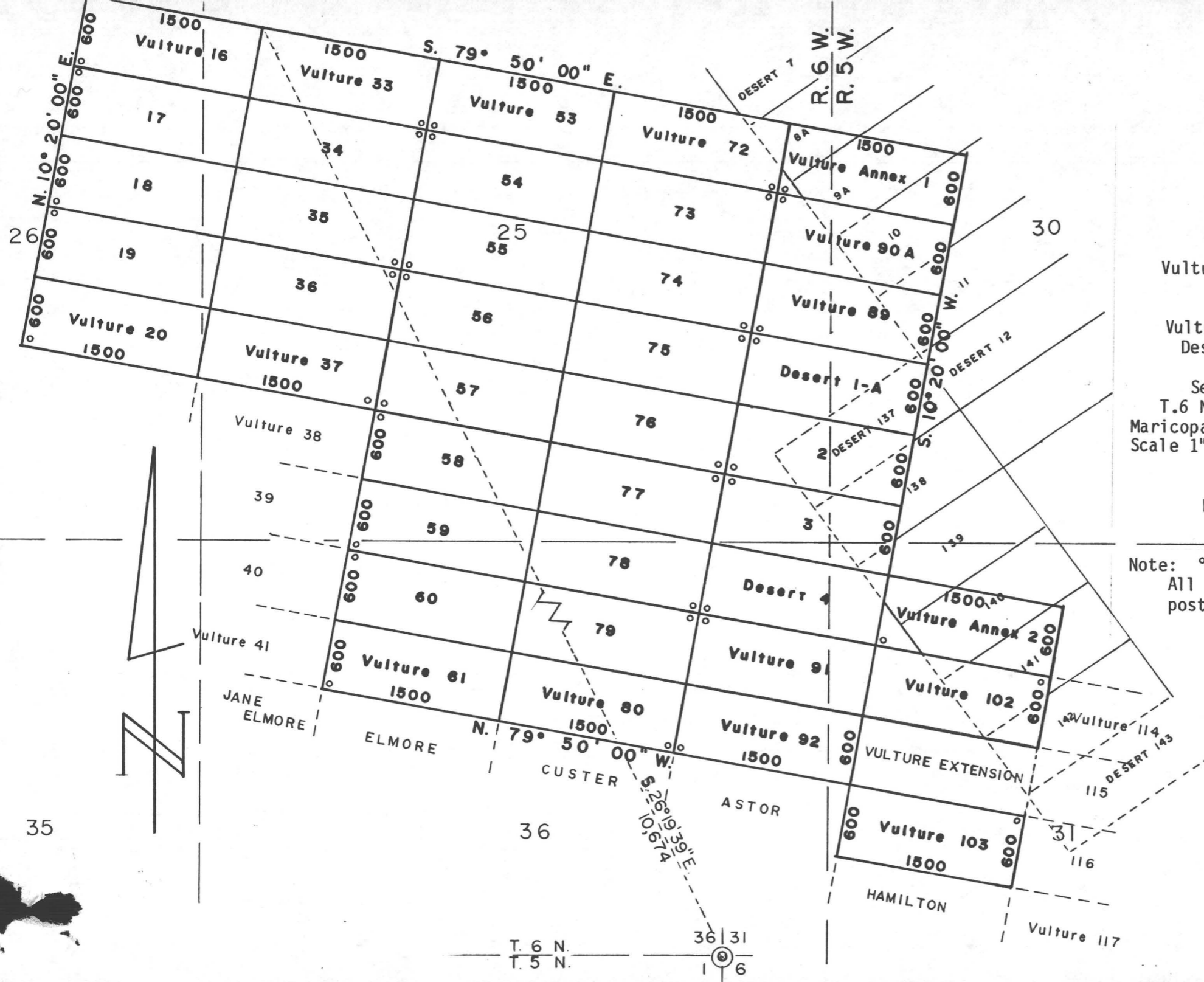


85 549426



MINING CLAIMS
of
V.M.P., Inc.
Box 20202
Wickenburg, AZ 85358
known as
Vulture #s 16-20, 33-37, 53-61,
72-80, 89, 90A, 91-92
and 102-103 lodes
Vulture Annex #s 1 and 2 lodes
Desert #s 1-A and 2-4 lodes
situate in
Secs. 30, 31, 25, 26 & 36
T.6 N., Rs.5 & 6 W., G.& S.R.M.
Maricopa County Arizona
Scale 1" = 1000' Nov. 8, 1985
Surveyed by:
Harvey W. Smith, E.M.
Del Tierra Engineering
& Mining Corp.

Note: ° - denotes location monument.
All mons. are 2"x 2"x 4'6" wood posts.

35

T. 6 N.
T. 5 N.
36 | 31
1 | 6

STATE OF ARIZONA)
) ss.
COUNTY OF MARICOPA)

Recorded at the request of:
De la Tierra Engineering & Mining Corp.
4310 N. Brown Ave., Ste. 3
Scottsdale, AZ 85251

RECORDED IN OFFICIAL RECORDS
OF MARICOPA COUNTY, ARIZONA
NOV 19 1985 -1 00
KEITH POLETIS, County Recorder
FEE 500 PGS 2 R.B.

AND MC

AMENDED
NOTICE OF MINING LOCATION
LODE CLAIM

85 549427

NOTICE IS HEREBY GIVEN THAT V.M.P., Inc., hereby claims the land hereinafter described as a Lode Mining Claim, under and pursuant to the laws of the United States of America and the State of Arizona, having discovered a lode, vein or deposit of valuable minerals within the limits of this claim as hereinafter established.

THAT Vulture # 60 lode mining claim was relocated by Vulture Mine Properties on February 2, 1982, the Relocation Notice of which is recorded in Docket 15828, pages 189-190, Maricopa County Records.
B.L.M. Serial # A MC 160 487.

THE NAME of the claim is Vulture # 60 lode, and the claim so located, is 1,500 feet in length and 600 feet along the surface in width, claiming 300 feet on each side of the centerline; the "location monument," at which a copy of this notice is posted, is adjacent to the N.W. corner of this claim on a separate 2" x 2" post. The general course of this claim is Northwest to Southeast.

THE UNDERSIGNED has distinctly marked the said location on the ground, so that its surface boundaries may be readily traced, by six substantial posts at least 2" x 2" x 4'6", one at each corner and one at each end center, each so marked or inscribed as to indicate the intended location.

SAID CLAIM is situated in the Vulture Mining District, Maricopa County, State of Arizona, and is more particularly described as follows:

BEGINNING at the Northeast corner monument, which is located North/~~xxxx~~ 4905 ft. and ~~xxxx~~/West 2535 ft. from the Section Corner of Sections 31, 36, 1 & 6, Tps. 5 & 6 North, Rs.5 & 6 West, Gila & Salt River Meridian; thence,


- 300 feet S.10°20'W., to the East end center; thence
- 300 feet S.10°20'W., to the S.E. corner; thence
- 1,500 feet N.79°50'W., to the S.W. corner; thence
- 300 feet N.10°20'E., to the West end center; thence
- 300 feet N.10°20'E., to the N.W. corner; thence
- 1,500 feet S.79°50'E., to the point and place of beginning.

Said claim is located in the:

- N.W. 1/4 of Sec. 36, Twp. 6 N., Range 6 W.
 - N.E. 1/4 of Sec. 36, Twp. 6 N., Range 6 W.
 - 1/4 of Sec. _____, Twp. _____ N., Range _____ W.
 - 1/4 of Sec. _____, Twp. _____ N., Range _____ W.
- Gila and Salt River Meridian.

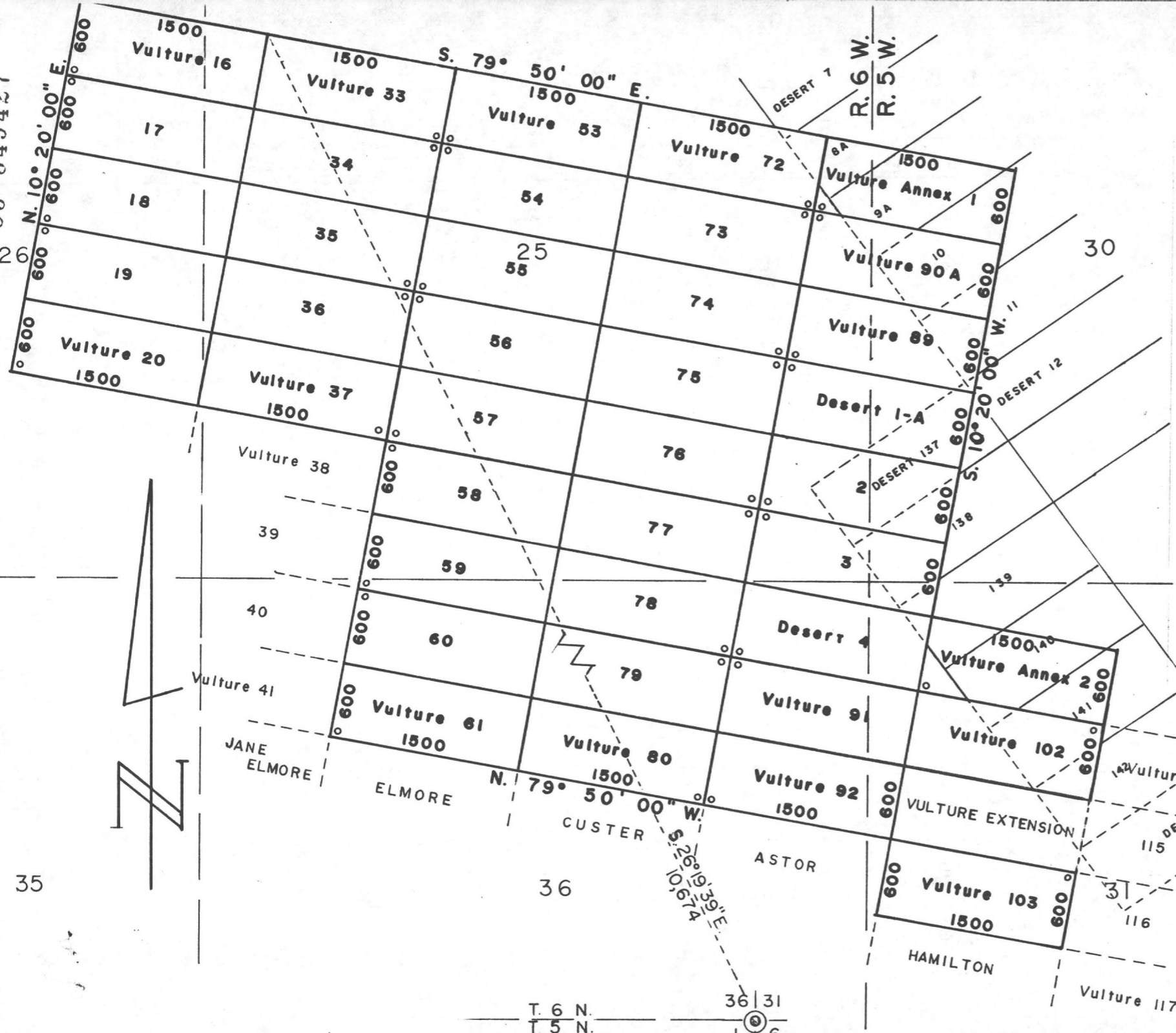
THE PURPOSE of this amended notice is to more definitely describe the locality and boundaries of the claim and to correct any irregularities, errors or defects which may have existed or may exist in the original location of the record thereof, and is made without waiving any rights acquired under and by virtue of the original location. If the original location is, at the time of this amendment, ineffective for any reason, it is the intent of the owner that this amended notice be an original Notice of Location.

Dated and posted on the ground this 25 day of September, 1985.

By: 
Agent

LOCATOR: V.M.P., Inc.
Box 20202
Wickenburg, AZ 85358

85 549427



MINING CLAIMS
 of
 V.M.P., Inc.
 Box 20202
 Wickenburg, AZ 85358
 known as
 Vulture #s 16-20, 33-37, 53-61,
 72-80, 89, 90A, 91-92
 and 102-103 lodes
 Vulture Annex #s 1 and 2 lodes
 Desert #s 1-A and 2-4 lodes
 situate in
 Secs. 30, 31, 25, 26 & 36
 T.6 N., Rs.5 & 6 W., G.& S.R.M.
 Maricopa County Arizona
 Scale 1" = 1000' Nov. 8, 1985
 Surveyed by:
 Harvey W. Smith, E.M.
 Del Tierra Engineering
 & Mining Corp.

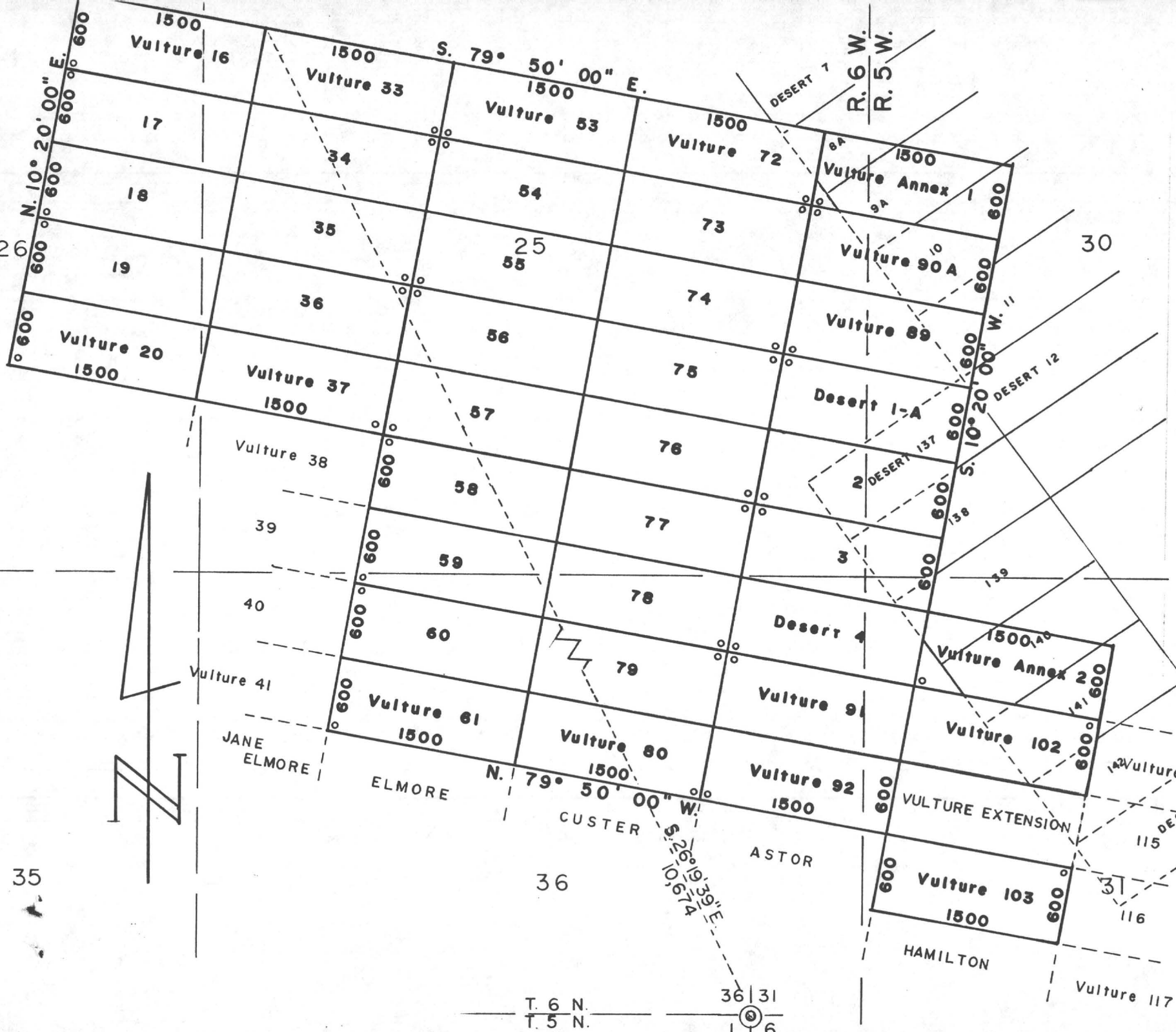
Note: ° - denotes location monument.
 All mons. are 2"x 2"x 4'6" wood posts.

35

T. 6 N. | 36 | 31
 T. 5 N. | 1 | 6

85 549428

26



MINING CLAIMS
of
V.M.P., Inc.
Box 20202
Wickenburg, AZ 85358
known as
Vulture #s 16-20, 33-37, 53-61,
72-80, 89, 90A, 91-92
and 102-103 lodes
Vulture Annex #s 1 and 2 lodes
Desert #s 1-A and 2-4 lodes
situate in
Secs. 30, 31, 25, 26 & 36
T.6 N., Rs.5 & 6 W., G.& S.R.M.
Maricopa County Arizona
Scale 1" = 1000' Nov. 8, 1985
Surveyed by:
Harvey W. Smith, E.M.
Del Tierra Engineering
& Mining Corp.

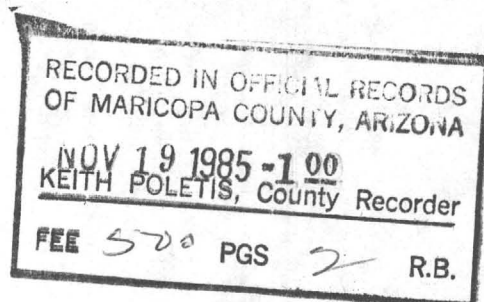
Note: ° - denotes location monument.
All mons. are 2"x 2"x 4'6" wood posts.

T. 6 N. 36 | 31
T. 5 N. 1 | 6

STATE OF ARIZONA)
) ss.
COUNTY (MARICOPA)

Recorded at the request of:
Del Tierra Engineering & Mining Corp.
4310 N. Brown Ave., Ste. 3
Scottsdale, AZ 85251

MOD MC



AMENDED
NOTICE OF MINING LOCATION
LODE CLAIM

85 549429

NOTICE IS HEREBY GIVEN THAT V.M.P., Inc., hereby claims the land hereinafter described as a Lode Mining Claim, under and pursuant to the laws of the United States of America and the State of Arizona, having discovered a lode, vein or deposit of valuable minerals within the limits of this claim as hereinafter established.

THAT Vulture # 62 lode mining claim was relocated by Vulture Mine Properties on February 3, 1982, the Relocation Notice of which is recorded in Docket 15828, pages 193-194, Maricopa County Records. B.L.M. Serial # A MC 160 489.

THE NAME of the claim is Vulture # 62 lode, and the claim so located, is 1,500 feet in length and 600 feet along the surface in width, claiming 300 feet on each side of the centerline; the "location monument," at which a copy of this notice is posted, is adjacent to the N.W. corner of this claim on a separate 2" x 2" post. The general course of this claim is Northwest to Southeast.

THE UNDERSIGNED has distinctly marked the said location on the ground, so that its surface boundaries may be readily traced, by six substantial posts at least 2" x 2" x 4'6", one at each corner and one at each end center, each so marked or inscribed as to indicate the intended location.

SAID CLAIM is situated in the Vulture Mining District, Maricopa County, State of Arizona, and is more particularly described as follows:

BEGINNING at the Northeast corner monument, which is located North/~~XXXX~~ 2544 ft. and ~~XXXX~~/West 2966 ft. from the Section Corner of Sections 31, 36, 1 & 6, Tps. 5 & 6 North, Rs.5 & 6 West, Gila & Salt River Meridian; thence,

300 feet S.10°20'W., to the East end center; thence
300 feet S.10°20'W., to the S.E. corner; thence
1,500 feet N.79°50'W., to the S.W. corner; thence
300 feet N.10°20'E., to the West end center; thence
300 feet N.10°20'E., to the N.W. corner; thence
1,500 feet S.79°50'E., to the point and place of beginning.

Said claim is located in the:

N.W. 1/4 of Sec. 36, Twp. 6 N., Range 6 W.
S.W. 1/4 of Sec. 36, Twp. 6 N., Range 6 W.
----- 1/4 of Sec. _____, Twp. _____ N., Range _____ W.
----- 1/4 of Sec. _____, Twp. _____ N., Range _____ W.
Gila and Salt River Meridian.

THE PURPOSE of this amended notice is to more definitely describe the locality and boundaries of the claim and to correct any irregularities, errors or defects which may have existed or may exist in the original location of the record thereof, and is made without waiving any rights acquired under and by virtue of the original location. If the original location is, at the time of this amendment, ineffective for any reason, it is the intent of the owner that this amended notice be an original Notice of Location.

Dated and posted on the ground this 25 day of September, 1985.

By: 
Agent

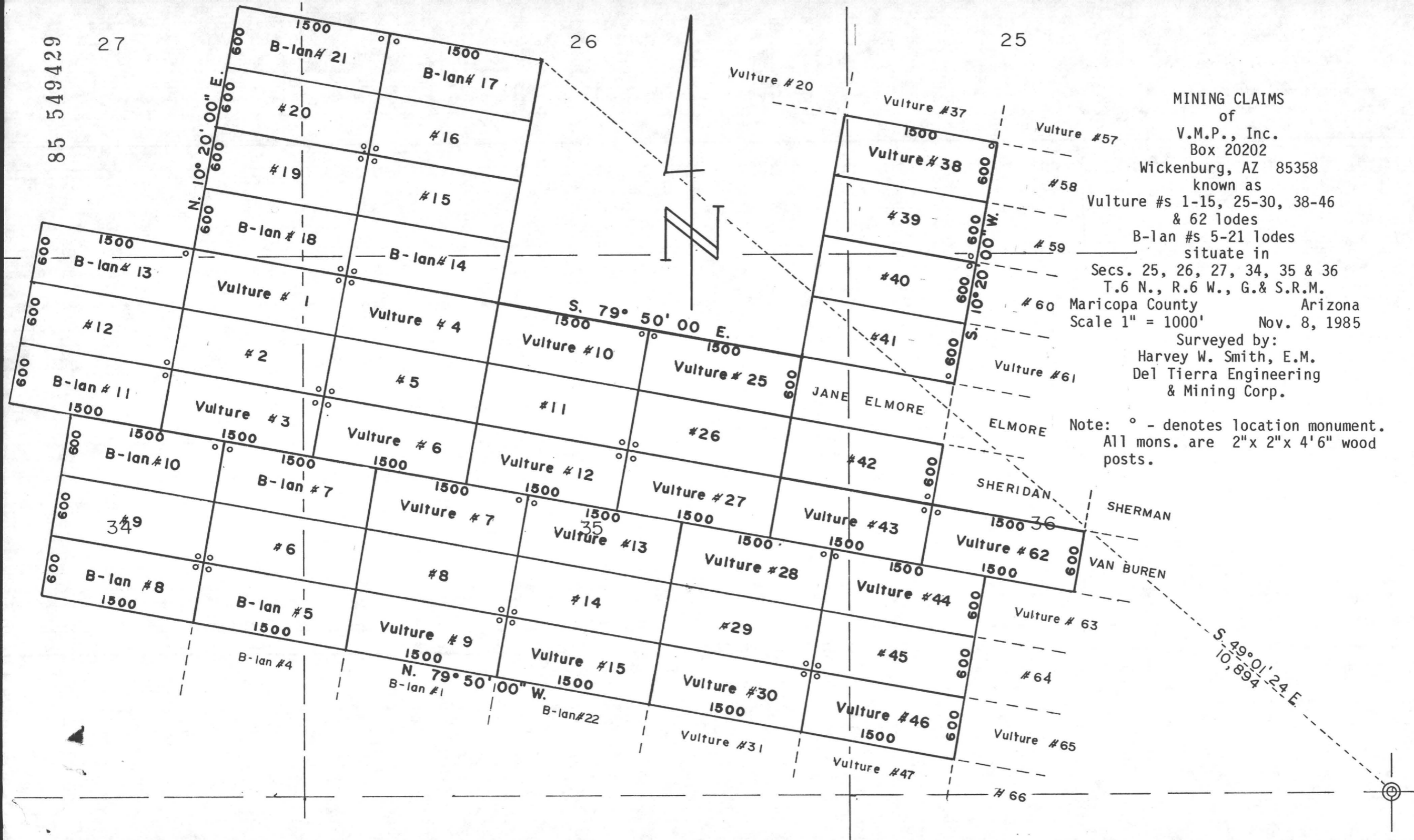
LOCATOR: V.M.P., Inc.
Box 20202
Wickenburg, AZ 85358

85 549429

27

26

25



MINING CLAIMS
of

V.M.P., Inc.
Box 20202

Wickenburg, AZ 85358

known as

Vulture #s 1-15, 25-30, 38-46
& 62 lodes

B-lan #s 5-21 lodes
situate in

Secs. 25, 26, 27, 34, 35 & 36
T.6 N., R.6 W., G.& S.R.M.

Maricopa County Arizona
Scale 1" = 1000'

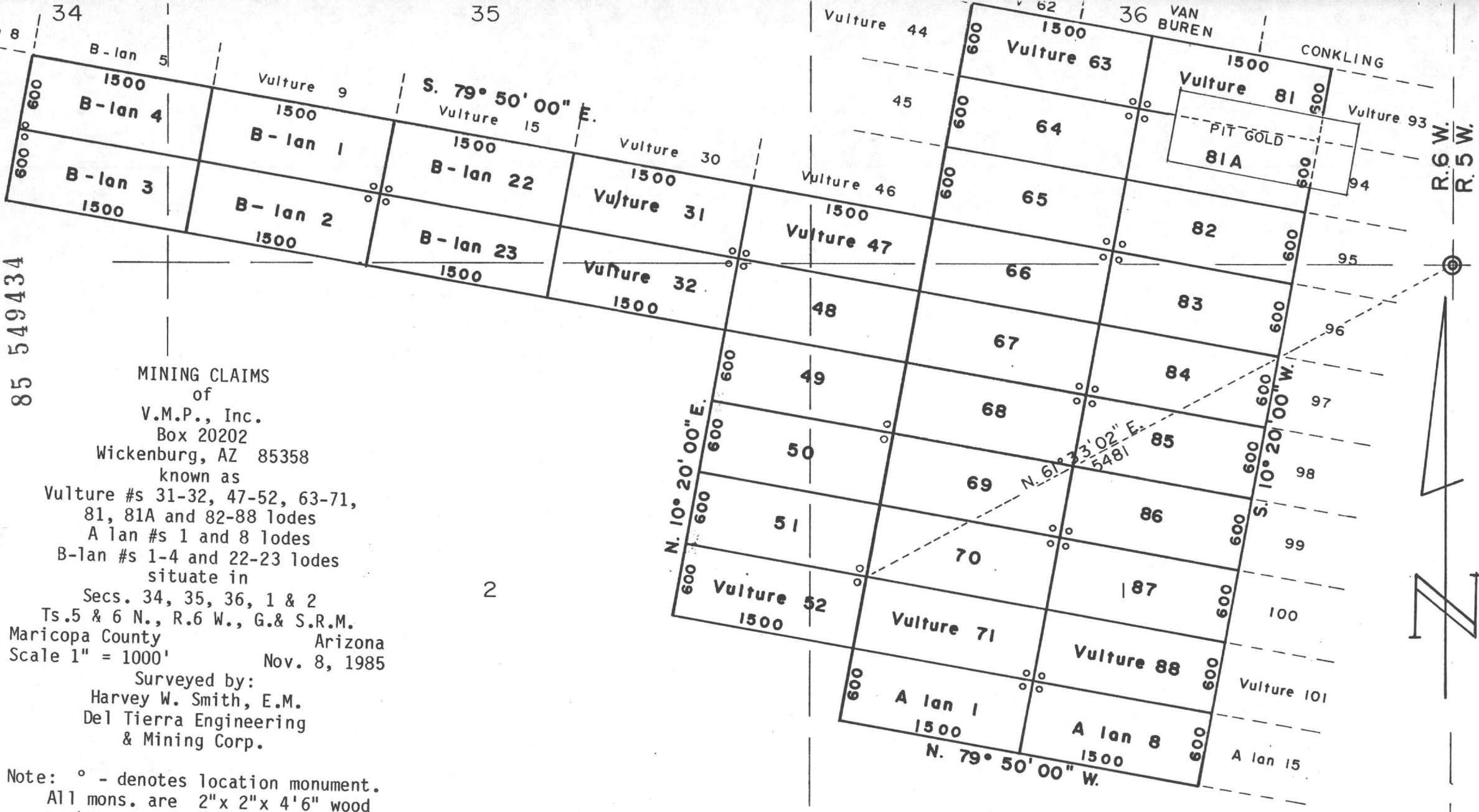
Nov. 8, 1985

Surveyed by:

Harvey W. Smith, E.M.
Del Tierra Engineering
& Mining Corp.

Note: ° - denotes location monument.
All mons. are 2"x 2"x 4'6" wood
posts.

85 549434



MINING CLAIMS
of
V.M.P., Inc.
Box 20202
Wickenburg, AZ 85358
known as
Vulture #s 31-32, 47-52, 63-71,
81, 81A and 82-88 lodes
A lan #s 1 and 8 lodes
B-lan #s 1-4 and 22-23 lodes
situate in
Secs. 34, 35, 36, 1 & 2
Ts. 5 & 6 N., R. 6 W., G. & S.R.M.
Maricopa County Arizona
Scale 1" = 1000' Nov. 8, 1985

Surveyed by:
Harvey W. Smith, E.M.
Del Tierra Engineering
& Mining Corp.

Note: ° - denotes location monument.
All mons. are 2"x 2"x 4'6" wood posts.



T. 6 N.
T. 5 N.

E OF ARIZONA)

) ss.

COUNTY OF MARICOPA)

Recorded at the request of:

Del Tierra Engineering & Mining Corp.
4310 N. Brown Ave., Ste. 3
Scottsdale, AZ 85251

RECORDED IN OFFICIAL RECORDS
OF MARICOPA COUNTY, ARIZONA
NOV 19 1985 -1 00

KEITH POLETIS, County Recorder

FEE 500 PGS 2 R.B.

MOD MC

AMENDED
NOTICE OF MINING LOCATION
LODE CLAIM

85 549435

NOTICE IS HEREBY GIVEN THAT V.M.P., Inc., hereby claims the land hereinafter described as a Lode Mining Claim, under and pursuant to the laws of the United States of America and the State of Arizona, having discovered a lode, vein or deposit of valuable minerals within the limits of this claim as hereinafter established.

THAT Vulture # 68 lode mining claim was relocated by Vulture Mine Properties on February 3, 1982, the Relocation Notice of which is recorded in Docket 15828, pages 205-206, Maricopa County Records. B.L.M. Serial # A MC 160 495.

THE NAME of the claim is Vulture # 68 lode, and the claim so located, is 1,500 feet in length and 600 feet along the surface in width, claiming 300 feet on each side of the centerline; the "location monument," at which a copy of this notice is posted, is adjacent to the NE corner of this claim on a separate 2" x 2" post. The general course of this claim is Northwest to Southeast.

THE UNDERSIGNED has distinctly marked the said location on the ground, so that its surface boundaries may be readily traced, by six substantial posts at least 2" x 2" x 4'6", one at each corner and one at each end center, each so marked or inscribed as to indicate the intended location.

SAID CLAIM is situated in the Vulture Mining District, Maricopa County, State of Arizona, and is more particularly described as follows:

BEGINNING at the Northeast corner monument, which is located ~~North~~/South 1105 ft. and ~~East~~/West 3020 ft. from the Section Corner of Sections 31, 36, 1 & 6, Tps. 5 & 6 North, Rs. 5 & 6 West, Gila & Salt River Meridian; thence,

300 feet S.10°20'W., to the East end center; thence
300 feet S.10°20'W., to the S.E. corner; thence
1,500 feet N.79°50'W., to the S.W. corner; thence
300 feet N.10°20'E., to the West end center; thence
300 feet N.10°20'E., to the N.W. corner; thence
1,500 feet S.79°50'E., to the point and place of beginning.

Said claim is located in the:

NW 1/4 of Sec. 1, Twp. 5 N., Range 6 W.
1/4 of Sec. _____, Twp. _____ N., Range _____ W.
1/4 of Sec. _____, Twp. _____ N., Range _____ W.
1/4 of Sec. _____, Twp. _____ N., Range _____ W.
Gila and Salt River Meridian.

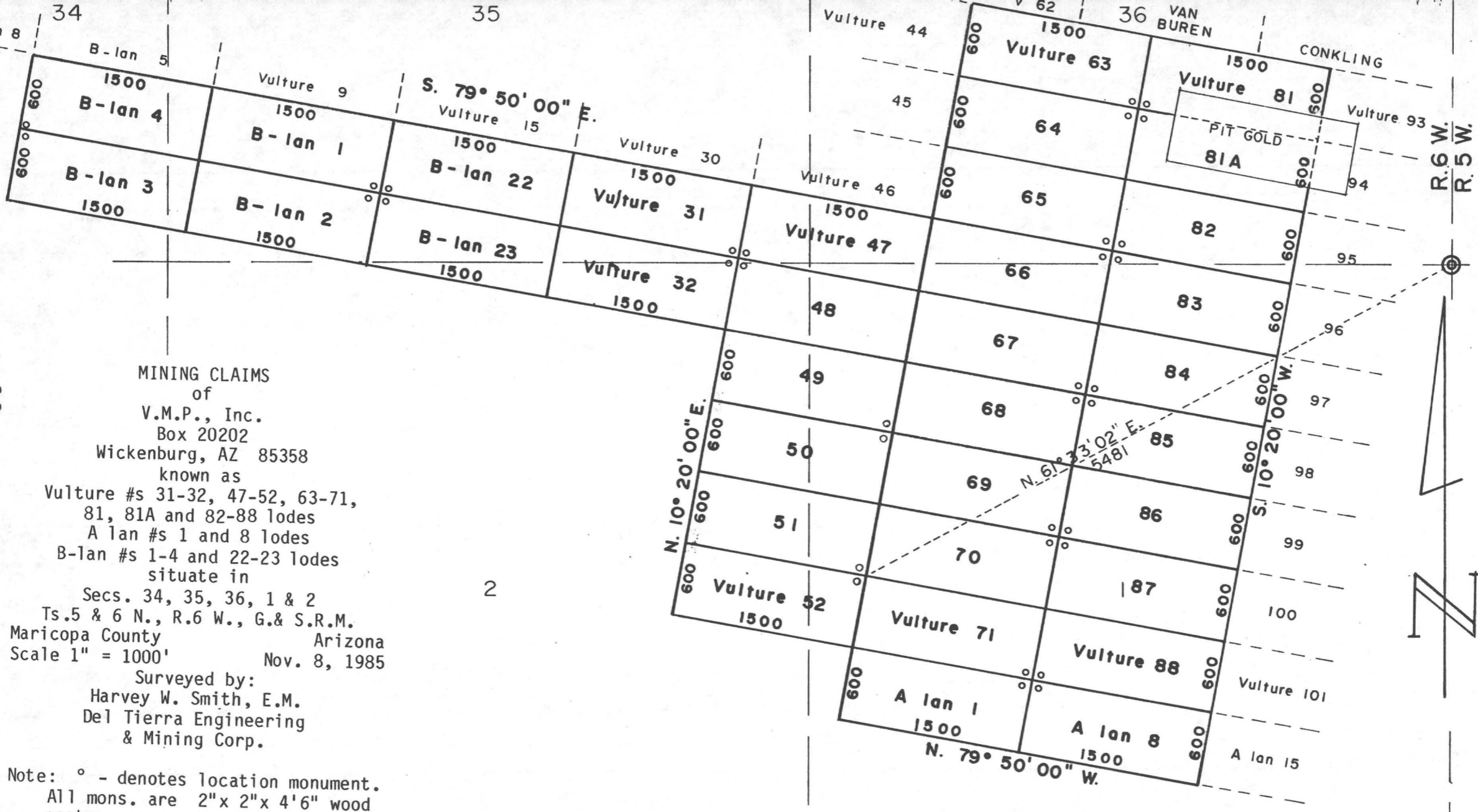
THE PURPOSE of this amended notice is to more definitely describe the locality and boundaries of the claim and to correct any irregularities, errors or defects which may have existed or may exist in the original location of the record thereof, and is made without waiving any rights acquired under and by virtue of the original location. If the original location is, at the time of this amendment, ineffective for any reason, it is the intent of the owner that this amended notice be an original Notice of Location.

Dated and posted on the ground this 24th day of September, 1985.

LOCATOR: V.M.P., Inc.
Box 20202
Wickenburg, AZ 85358

By: Gary L. Shew
Agent

85 549435



MINING CLAIMS
of
V.M.P., Inc.
Box 20202
Wickenburg, AZ 85358
known as
Vulture #s 31-32, 47-52, 63-71,
81, 81A and 82-88 lodes
A lan #s 1 and 8 lodes
B-lan #s 1-4 and 22-23 lodes
situate in
Secs. 34, 35, 36, 1 & 2
Ts. 5 & 6 N., R. 6 W., G. & S. R. M.
Maricopa County Arizona
Scale 1" = 1000' Nov. 8, 1985

Surveyed by:
Harvey W. Smith, E.M.
Del Tierra Engineering
& Mining Corp.

Note: ° - denotes location monument.
All mons. are 2"x 2"x 4'6" wood posts.

T. 6 N.
T. 5 N.



STATE OF ARIZONA)
) ss.
COUNTY OF MARICOPA)

Recorded at the request of:
Del Sierra Engineering & Mining Corp.
4310 N. Brown Ave., Ste. 3
Scottsdale, AZ 85251

RECORDED IN OFFICIAL RECORDS
OF MARICOPA COUNTY, ARIZONA
NOV 19 1985 -1 00
KEITH POLETIS, County Recorder
FEE 500 PGS 2 R.B.

... MC

AMENDED
NOTICE OF MINING LOCATION
LODE CLAIM

85 549436

NOTICE IS HEREBY GIVEN THAT V.M.P., Inc., hereby claims the land hereinafter described as a Lode Mining Claim, under and pursuant to the laws of the United States of America and the State of Arizona, having discovered a lode, vein or deposit of valuable minerals within the limits of this claim as hereinafter established.

THAT Vulture # 69 lode mining claim was relocated by Vulture Mine Properties on February 3, 1982, the Relocation Notice of which is recorded in Docket 15828, pages 207-208, Maricopa County Records. B.L.M. Serial # A MC 160 496.

THE NAME of the claim is Vulture # 69 lode, and the claim so located, is 1,500 feet in length and 600 feet along the surface in width, claiming 300 feet on each side of the centerline; the "location monument," at which a copy of this notice is posted, is adjacent to the SE corner of this claim on a separate 2" x 2" post. The general course of this claim is Northwest to Southeast.

THE UNDERSIGNED has distinctly marked the said location on the ground, so that its surface boundaries may be readily traced, by six substantial posts at least 2" x 2" x 4'6", one at each corner and one at each end center, each so marked or inscribed as to indicate the intended location.

SAID CLAIM is situated in the Vulture Mining District, Maricopa County, State of Arizona, and is more particularly described as follows:

BEGINNING at the Northeast corner monument, which is located ~~North~~/South 1696 ft. and ~~East~~/West 3128 ft. from the Section Corner of Sections 31, 36, 1 & 6, Tps. 5 & 6 North, Rs. 5 & 6 West, Gila & Salt River Meridian; thence,

- 300 feet S.10°20'W., to the East end center; thence
- 300 feet S.10°20'W., to the S.E. corner; thence
- 1,500 feet N.79°50'W., to the S.W. corner; thence
- 300 feet N.10°20'E., to the West end center; thence
- 300 feet N.10°20'E., to the N.W. corner; thence
- 1,500 feet S.79°50'E., to the point and place of beginning.

Said claim is located in the:

NW 1/4 of Sec. 1, Twp. 5 N., Range 6 W.
_____ 1/4 of Sec. _____, Twp. _____ N., Range _____ W.
_____ 1/4 of Sec. _____, Twp. _____ N., Range _____ W.
_____ 1/4 of Sec. _____, Twp. _____ N., Range _____ W.
Gila and Salt River Meridian.

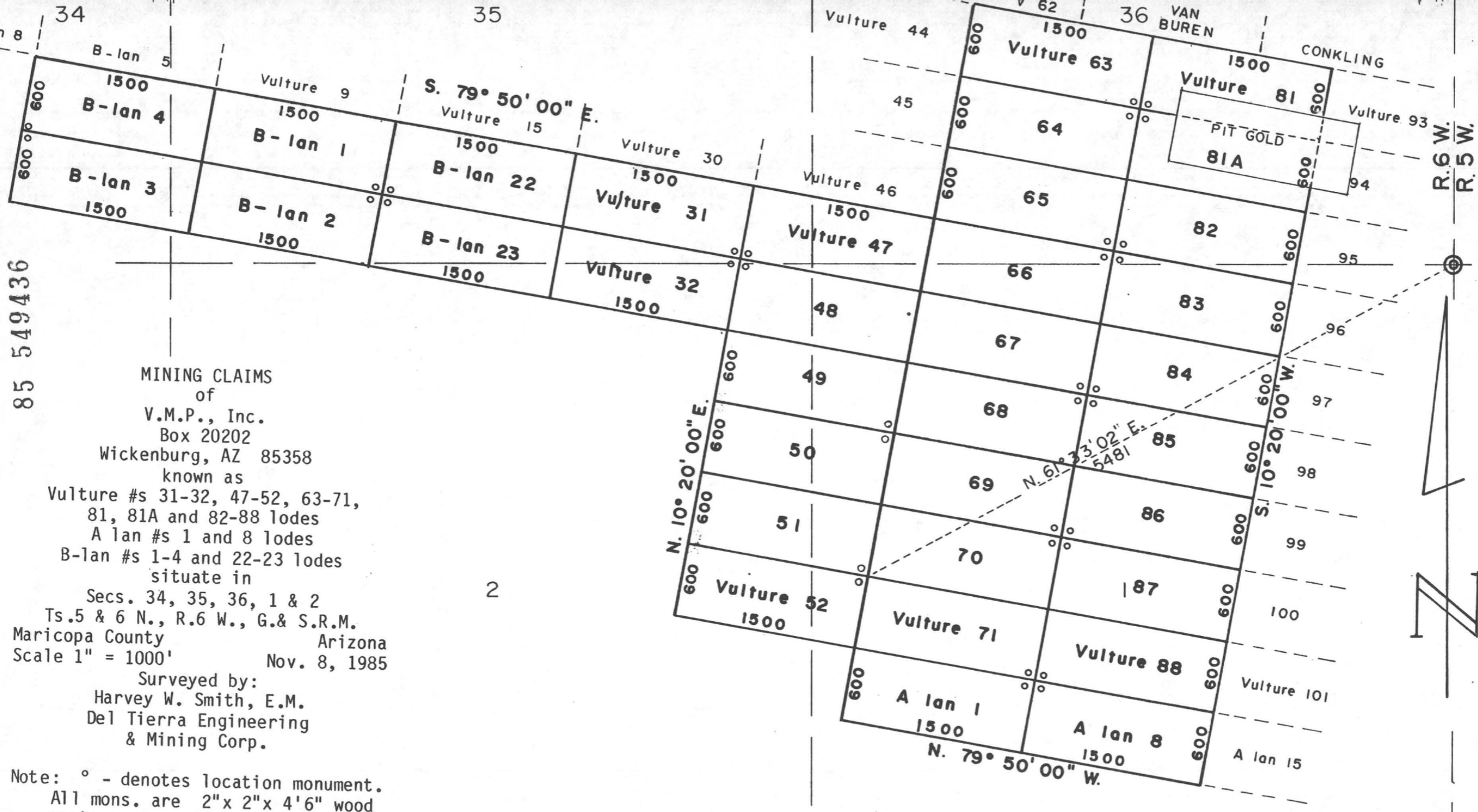
THE PURPOSE of this amended notice is to more definitely describe the locality and boundaries of the claim and to correct any irregularities, errors or defects which may have existed or may exist in the original location of the record thereof, and is made without waiving any rights acquired under and by virtue of the original location. If the original location is, at the time of this amendment, ineffective for any reason, it is the intent of the owner that this amended notice be an original Notice of Location.

Dated and posted on the ground this 24th day of September, 1985.

LOCATOR: V.M.P., Inc.
Box 2020
Wickenburg, AZ 85358

By: Gary L. Shen
Agent

85 549436



MINING CLAIMS
 of
 V.M.P., Inc.
 Box 20202
 Wickenburg, AZ 85358
 known as
 Vulture #s 31-32, 47-52, 63-71,
 81, 81A and 82-88 lodes
 A lan #s 1 and 8 lodes
 B-lan #s 1-4 and 22-23 lodes
 situate in
 Secs. 34, 35, 36, 1 & 2
 Ts. 5 & 6 N., R. 6 W., G. & S. R. M.
 Maricopa County Arizona
 Scale 1" = 1000' Nov. 8, 1985

Surveyed by:
 Harvey W. Smith, E.M.
 Del Tierra Engineering
 & Mining Corp.

Note: ° - denotes location monument.
 All mons. are 2"x 2"x 4'6" wood posts.

STATE OF ARIZONA)
) ss.
COUNTY OF MARICOPA)

Recorded at the request of:
De Tierra Engineering & Mining Corp.
4310 N. Brown Ave., Ste. 3
Scottsdale, AZ 85251

RECORDED IN OFFICIAL RECORDS
OF MARICOPA COUNTY, ARIZONA
NOV 19 1985 County Recorder
FEE 500 PGS 2 R.B.

MOD MC

AMENDED
NOTICE OF MINING LOCATION
LODE CLAIM

85 549437

NOTICE IS HEREBY GIVEN THAT V.M.P., Inc., hereby claims the land hereinafter described as a Lode Mining Claim, under and pursuant to the laws of the United States of America and the State of Arizona, having discovered a lode, vein or deposit of valuable minerals within the limits of this claim as hereinafter established.

THAT Vulture # 70 lode mining claim was relocated by Vulture Mine Properties on February 3, 1982, the Relocation Notice of which is recorded in Docket 15828, pages 209-210, Maricopa County Records. B.L.M. Serial # A MC 160 497.

THE NAME of the claim is Vulture # 70 lode, and the claim so located, is 1,500 feet in length and 600 feet along the surface in width, claiming 300 feet on each side of the centerline; the "location monument," at which a copy of this notice is posted, is adjacent to the NE corner of this claim on a separate 2" x 2" post. The general course of this claim is Northwest to Southeast.

THE UNDERSIGNED has distinctly marked the said location on the ground, so that its surface boundaries may be readily traced, by six substantial posts at least 2" x 2" x 4'6", one at each corner and one at each end center, each so marked or inscribed as to indicate the intended location.

SAID CLAIM is situated in the Vulture Mining District, Maricopa County, State of Arizona, and is more particularly described as follows:

BEGINNING at the Northeast corner monument, which is located ~~North~~/South 2286 ft. and ~~West~~/West 3235 ft. from the Section Corner of Sections 31, 36, 1 & 6, Tps. 5 & 6 North, Rs. 5 & 6 West, Gila & Salt River Meridian; thence,

300 feet S.10°20'W., to the East end center; thence
300 feet S.10°20'W., to the S.E. corner; thence
1,500 feet N.79°50'W., to the S.W. corner; thence
300 feet N.10°20'E., to the West end center; thence
300 feet N.10°20'E., to the N.W. corner; thence
1,500 feet S.79°50'E., to the point and place of beginning.

Said claim is located in the:

NW 1/4 of Sec. 1, Twp. 5 N., Range 6 W.
SW 1/4 of Sec. 1, Twp. 5 N., Range 6 W.
----- 1/4 of Sec. _____, Twp. _____ N., Range _____ W.
----- 1/4 of Sec. _____, Twp. _____ N., Range _____ W.
Gila and Salt River Meridian.

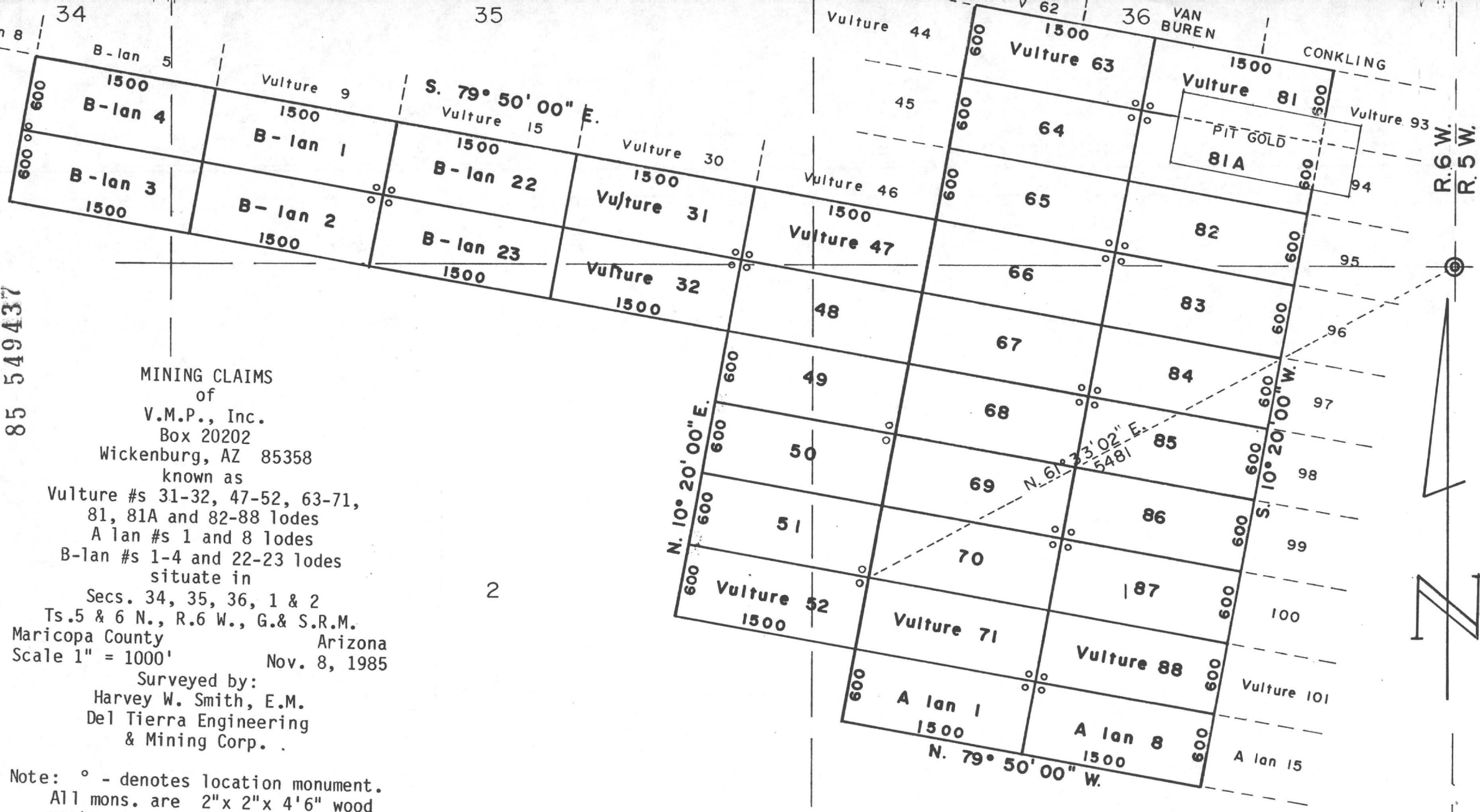
THE PURPOSE of this amended notice is to more definitely describe the locality and boundaries of the claim and to correct any irregularities, errors or defects which may have existed or may exist in the original location of the record thereof, and is made without waiving any rights acquired under and by virtue of the original location. If the original location is, at the time of this amendment, ineffective for any reason, it is the intent of the owner that this amended notice be an original Notice of Location.

Dated and posted on the ground this 24th day of September, 1985.

LOCATOR: V.M.P., Inc.
Box 20202
Wickenburg, AZ 85358

By: Gary L. Shew
Agent

85 549437



MINING CLAIMS
of

V.M.P., Inc.

Box 20202

Wickenburg, AZ 85358

known as

Vulture #s 31-32, 47-52, 63-71,

81, 81A and 82-88 lodes

A lan #s 1 and 8 lodes

B-lan #s 1-4 and 22-23 lodes

situate in

Secs. 34, 35, 36, 1 & 2

Ts. 5 & 6 N., R. 6 W., G. & S.R.M.

Maricopa County Arizona

Scale 1" = 1000'

Nov. 8, 1985

Surveyed by:

Harvey W. Smith, E.M.

Del Tierra Engineering

& Mining Corp.

Note: ° - denotes location monument.
All mons. are 2"x 2"x 4'6" wood posts.

STATE OF ARIZONA)
) ss.
COUNTY OF MARICOPA)

Recorded at the request of:
Del Tierra Engineering & Mining Corp.
4310 N. Brown Ave., Ste. 3
Scottsdale, AZ 85251

RECORDED IN OFFICIAL RECORDS
OF MARICOPA COUNTY, ARIZONA

REC'D 19 1985 -1 00
COUNTY RECORDER

FEE 500 PGS 2 R.B.

MOD MC

85 549438

AMENDED
NOTICE OF MINING LOCATION
LODE CLAIM

NOTICE IS HEREBY GIVEN THAT V.M.P., Inc., hereby claims the land hereinafter described as a Lode Mining Claim, under and pursuant to the laws of the United States of America and the State of Arizona, having discovered a lode, vein or deposit of valuable minerals within the limits of this claim as hereinafter established.

THAT Vulture # 71 lode mining claim was relocated by Vulture Mine Properties on February 3, 1982, the Relocation Notice of which is recorded in Docket 15828, pages 211-212, Maricopa County Records. B.L.M. Serial # A MC 160 498.

THE NAME of the claim is Vulture # 71 lode, and the claim so located, is 1,500 feet in length and 600 feet along the surface in width, claiming 300 feet on each side of the centerline; the "location monument," at which a copy of this notice is posted, is adjacent to the SE corner of this claim on a separate 2" x 2" post. The general course of this claim is Northwest to Southeast.

THE UNDERSIGNED has distinctly marked the said location on the ground, so that its surface boundaries may be readily traced, by six substantial posts at least 2" x 2" x 4'6", one at each corner and one at each end center, each so marked or inscribed as to indicate the intended location.

SAID CLAIM is situated in the Vulture Mining District, Maricopa County, State of Arizona, and is more particularly described as follows:

BEGINNING at the Northeast corner monument, which is located ~~North~~/South 2876 ft. and ~~East~~/West 3343 ft. from the Section Corner of Sections 31, 36, 1 & 6, Tps. 5 & 6 North, Rs.5 & 6 West, Gila & Salt River Meridian; thence,

- 300 feet S.10°20'W., to the East end center; thence
- 300 feet S.10°20'W., to the S.E. corner; thence
- 1,500 feet N.79°50'W., to the S.W. corner; thence
- 300 feet N.10°20'E., to the West end center; thence
- 300 feet N.10°20'E., to the N.W. corner; thence
- 1,500 feet S.79°50'E., to the point and place of beginning.

Said claim is located in the:

NW 1/4 of Sec. 1, Twp. 5 N., Range 6 W.
SW 1/4 of Sec. 1, Twp. 5 N., Range 6 W.
_____ 1/4 of Sec. _____, Twp. _____ N., Range _____ W.
_____ 1/4 of Sec. _____, Twp. _____ N., Range _____ W.
Gila and Salt River Meridian.

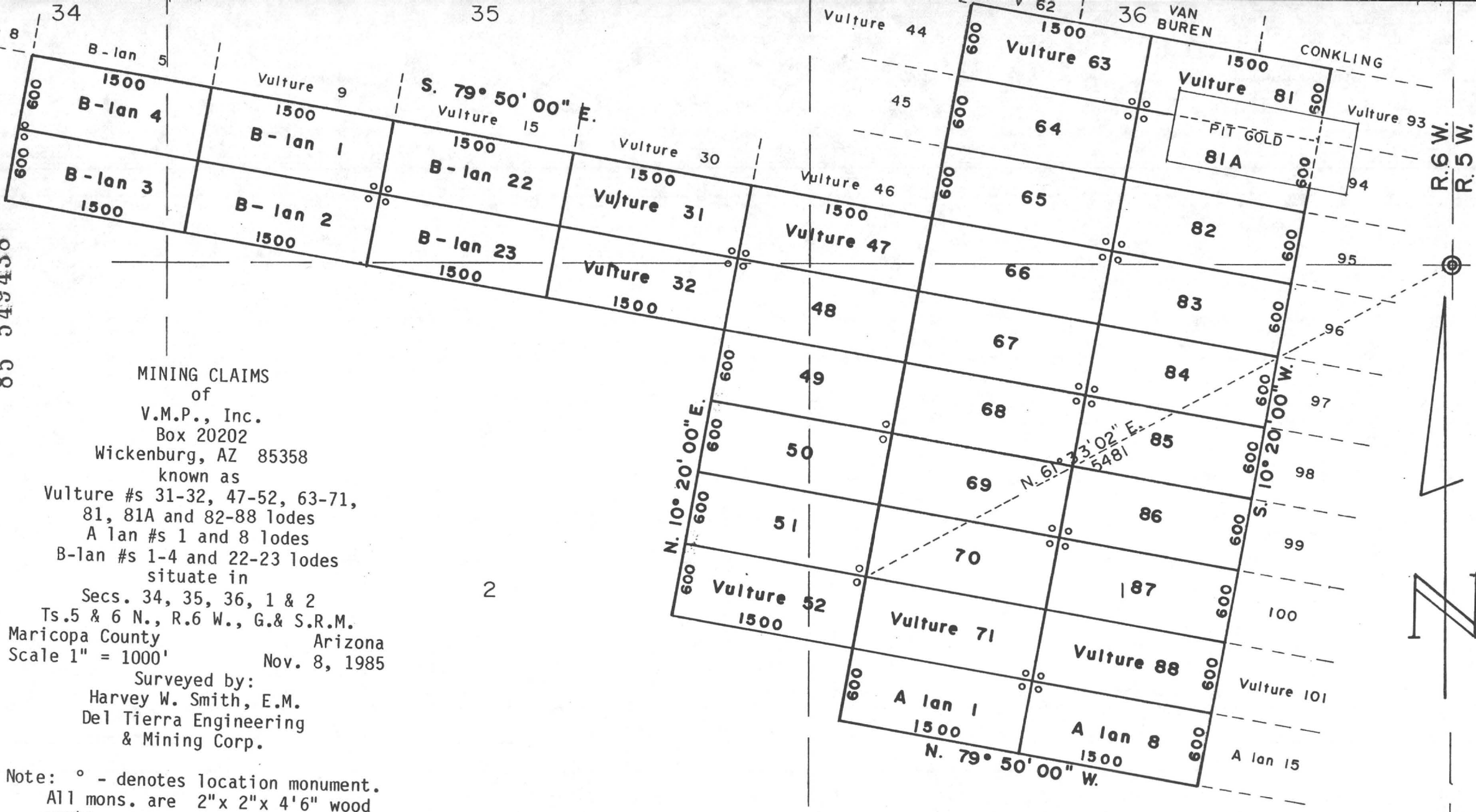
THE PURPOSE of this amended notice is to more definitely describe the locality and boundaries of the claim and to correct any irregularities, errors or defects which may have existed or may exist in the original location of the record thereof, and is made without waiving any rights acquired under and by virtue of the original location. If the original location is, at the time of this amendment, ineffective for any reason, it is the intent of the owner that this amended notice be an original Notice of Location.

Dated and posted on the ground this 24th day of September, 1985.

LOCATOR: V.M.P., Inc.
Box 20202
Wickenburg, AZ 85358

By: Gary L. Shew
Agent

85 549438



MINING CLAIMS
of

V.M.P., Inc.

Box 20202

Wickenburg, AZ 85358

known as

Vulture #s 31-32, 47-52, 63-71,

81, 81A and 82-88 lodes

A lan #s 1 and 8 lodes

B-lan #s 1-4 and 22-23 lodes

situate in

Secs. 34, 35, 36, 1 & 2

Ts. 5 & 6 N., R. 6 W., G. & S.R.M.

Maricopa County

Arizona

Scale 1" = 1000'

Nov. 8, 1985

Surveyed by:

Harvey W. Smith, E.M.

Del Tierra Engineering

& Mining Corp.

Note: ° - denotes location monument.

All mons. are 2"x 2"x 4'6" wood posts.

2

T. 6 N.
T. 5 N.

R. 6 W.
R. 5 W.

STATE OF ARIZONA)

COUNTY OF MARICOPA) ss.

Recorded at the request of:
Del Tierra Engineering & Mining Corp.
4310 N. Brown Ave., Ste. 3
Scottsdale, AZ 85251

RECORDED IN OFFICIAL RECORDS
OF MARICOPA COUNTY, ARIZONA
NOV 19 1985 -1 00
KEITH POLETIS, County Recorder
FEE 500 PGS 2 R.B.

MOD MC

AMENDED
NOTICE OF MINING LOCATION
LODE CLAIM

85 549439

NOTICE IS HEREBY GIVEN THAT V.M.P., Inc., hereby claims the land hereinafter described as a Lode Mining Claim, under and pursuant to the laws of the United States of America and the State of Arizona, having discovered a lode, vein or deposit of valuable minerals within the limits of this claim as hereinafter established.

THAT Vulture # 72 lode mining claim was relocated by Vulture Mine Properties on February 3, 1982, the Relocation Notice of which is recorded in Docket 15828, pages 213-214, Maricopa County Records. B.L.M. Serial # A MC 160 499.

THE NAME of the claim is Vulture # 72 lode, and the claim so located, is 1,500 feet in length and 600 feet along the surface in width, claiming 300 feet on each side of the centerline; the "location monument," at which a copy of this notice is posted, is adjacent to the SE corner of this claim on a separate 2" x 2" post. The general course of this claim is Northwest to Southeast.

THE UNDERSIGNED has distinctly marked the said location on the ground, so that its surface boundaries may be readily traced, by six substantial posts at least 2" x 2" x 4'6", one at each corner and one at each end center, each so marked or inscribed as to indicate the intended location.

SAID CLAIM is situated in the Vulture Mining District, Maricopa County, State of Arizona, and is more particularly described as follows:

BEGINNING at the Northeast corner monument, which is located ~~600~~/South 8772 ft. and ~~600~~/West 304 ft. from the Section Corner of Sections 31, 36, 1 & 6, Tps. 5 & 6 North, Rs. 5 & 6 West, Gila & Salt River Meridian; thence,


- 300 feet S.10°20'W., to the East end center; thence
- 300 feet S.10°20'W., to the S.E. corner; thence
- 1,500 feet N.79°50'W., to the S.W. corner; thence
- 300 feet N.10°20'E., to the West end center; thence
- 300 feet N.10°20'E., to the N.W. corner; thence
- 1,500 feet S.79°50'E., to the point and place of beginning.

Said claim is located in the:

NE 1/4 of Sec. 25, Twp. 6 N., Range 6 W.
 _____ 1/4 of Sec. _____, Twp. _____ N., Range _____ W.
 _____ 1/4 of Sec. _____, Twp. _____ N., Range _____ W.
 _____ 1/4 of Sec. _____, Twp. _____ N., Range _____ W.
 Gila and Salt River Meridian.

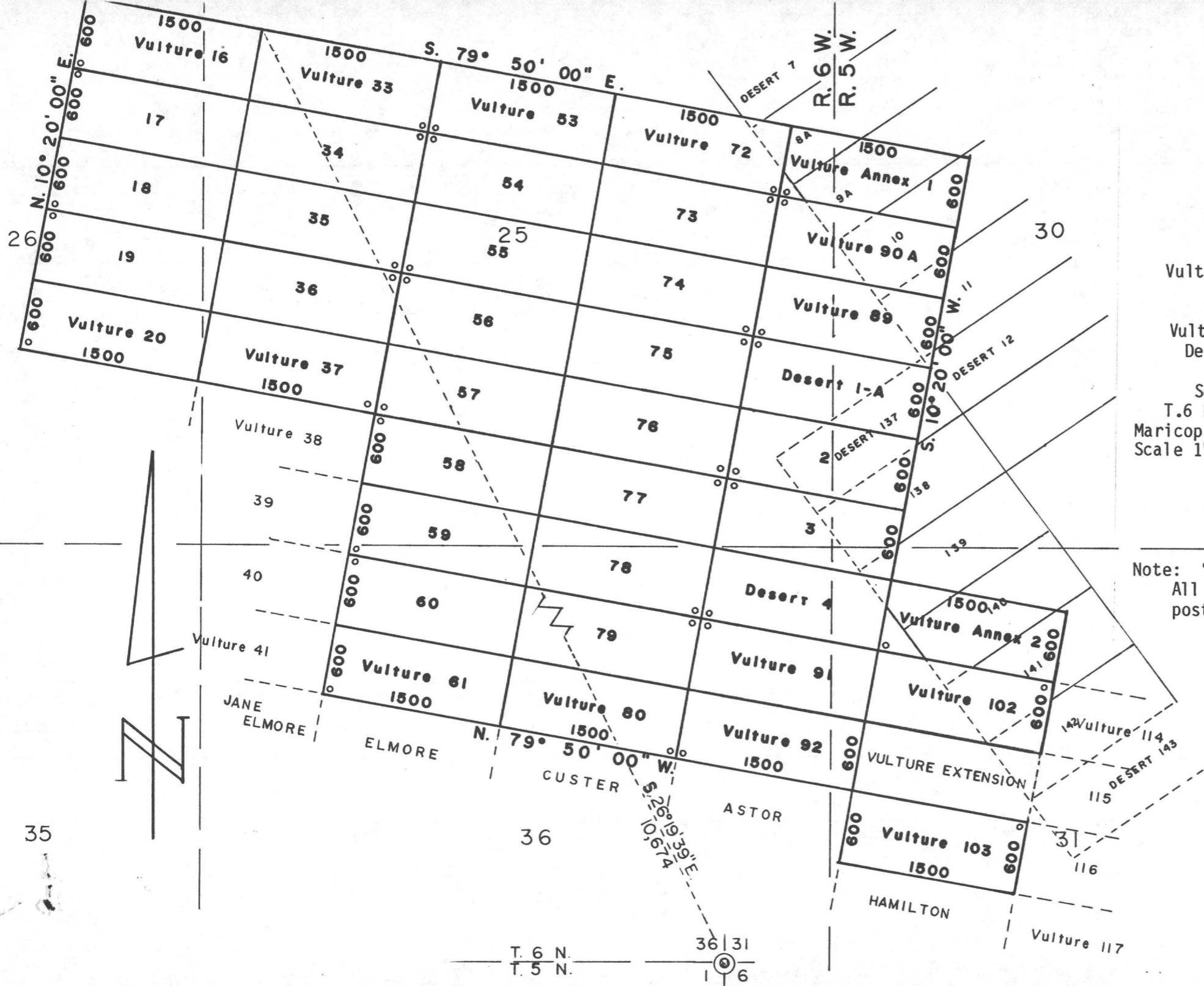
THE PURPOSE of this amended notice is to more definitely describe the locality and boundaries of the claim and to correct any irregularities, errors or defects which may have existed or may exist in the original location of the record thereof, and is made without waiving any rights acquired under and by virtue of the original location. If the original location is, at the time of this amendment, ineffective for any reason, it is the intent of the owner that this amended notice be an original Notice of Location.

Dated and posted on the ground this 24 day of September, 1985.

By: 
Agent

LOCATOR: V.M.P., Inc.
Box 20202
Wickenburg, AZ 85358

85 549439



MINING CLAIMS
 of
 V.M.P., Inc.
 Box 20202
 Wickenburg, AZ 85358
 known as
 Vulture #s 16-20, 33-37, 53-61,
 72-80, 89, 90A, 91-92
 and 102-103 lodes
 Vulture Annex #s 1 and 2 lodes
 Desert #s 1-A and 2-4 lodes
 situate in
 Secs. 30, 31, 25, 26 & 36
 T.6 N., Rs.5 & 6 W., G.& S.R.M.
 Maricopa County Arizona
 Scale 1" = 1000' Nov. 8, 1985
 Surveyed by:
 Harvey W. Smith, E.M.
 Del Tierra Engineering
 & Mining Corp.

Note: ° - denotes location monument.
 All mons. are 2"x 2"x 4'6" wood posts.

35

T. 6 N.
 T. 5 N.
 36 | 31
 1 | 6

STATE OF ARIZONA)

COUNTY OF MARICOPA) ss.

Recorded at the request of:
Del-Tierra Engineering & Mining Corp.
4310 N. Brown Ave., Ste. 3
Scottsdale, AZ 85251

RECORDED IN OFFICIAL RECORDS
OF MARICOPA COUNTY, ARIZONA

NOV 19 1985 - 1 00
KEITH POLETIS, County Recorder

FEE 500 PGS 2 R.B.

MOD MC

AMENDED
NOTICE OF MINING LOCATION
LODE CLAIM

85 549440

NOTICE IS HEREBY GIVEN THAT V.M.P., Inc., hereby claims the land hereinafter described as a Lode Mining Claim, under and pursuant to the laws of the United States of America and the State of Arizona, having discovered a lode, vein or deposit of valuable minerals within the limits of this claim as hereinafter established.

THAT Vulture # 73 lode mining claim was relocated by Vulture Mine Properties on February 3, 1982, the Relocation Notice of which is recorded in Docket 15828, pages 215-216, Maricopa County Records. B.L.M. Serial # A MC 160 500.

THE NAME of the claim is Vulture # 73 lode, and the claim so located, is 1,500 feet in length and 600 feet along the surface in width, claiming 300 feet on each side of the centerline; the "location monument," at which a copy of this notice is posted, is adjacent to the N.E corner of this claim on a separate 2" x 2" post. The general course of this claim is Northwest to Southeast.

THE UNDERSIGNED has distinctly marked the said location on the ground, so that its surface boundaries may be readily traced, by six substantial posts at least 2" x 2" x 4'6", one at each corner and one at each end center, each so marked or inscribed as to indicate the intended location.

SAID CLAIM is situated in the Vulture Mining District, Maricopa County, State of Arizona, and is more particularly described as follows:

BEGINNING at the Northeast corner monument, which is located North/~~xxxx~~ 8182 ft. and ~~xxxx~~/West 412 ft. from the Section Corner of Sections 31, 36, 1 & 6, Tps. 5 & 6 North, Rs.5 & 6 West, Gila & Salt River Meridian; thence,

- 300 feet S.10°20'W., to the East end center; thence
- 300 feet S.10°20'W., to the S.E. corner; thence
- 1,500 feet N.79°50'W., to the S.W. corner; thence
- 300 feet N.10°20'E., to the West end center; thence
- 300 feet N.10°20'E., to the N.W. corner; thence
- 1,500 feet S.79°50'E., to the point and place of beginning.


Said claim is located in the:

<u>NE</u>	1/4 of Sec. <u>25</u> ,	Twp. <u>6</u>	N.,	Range <u>6</u>	W.
<u>SE</u>	1/4 of Sec. <u>25</u> ,	Twp. <u>6</u>	N.,	Range <u>6</u>	W.
-----	1/4 of Sec. _____,	Twp. _____	N.,	Range _____	W.
-----	1/4 of Sec. _____,	Twp. _____	N.,	Range _____	W.

Gila and Salt River Meridian.

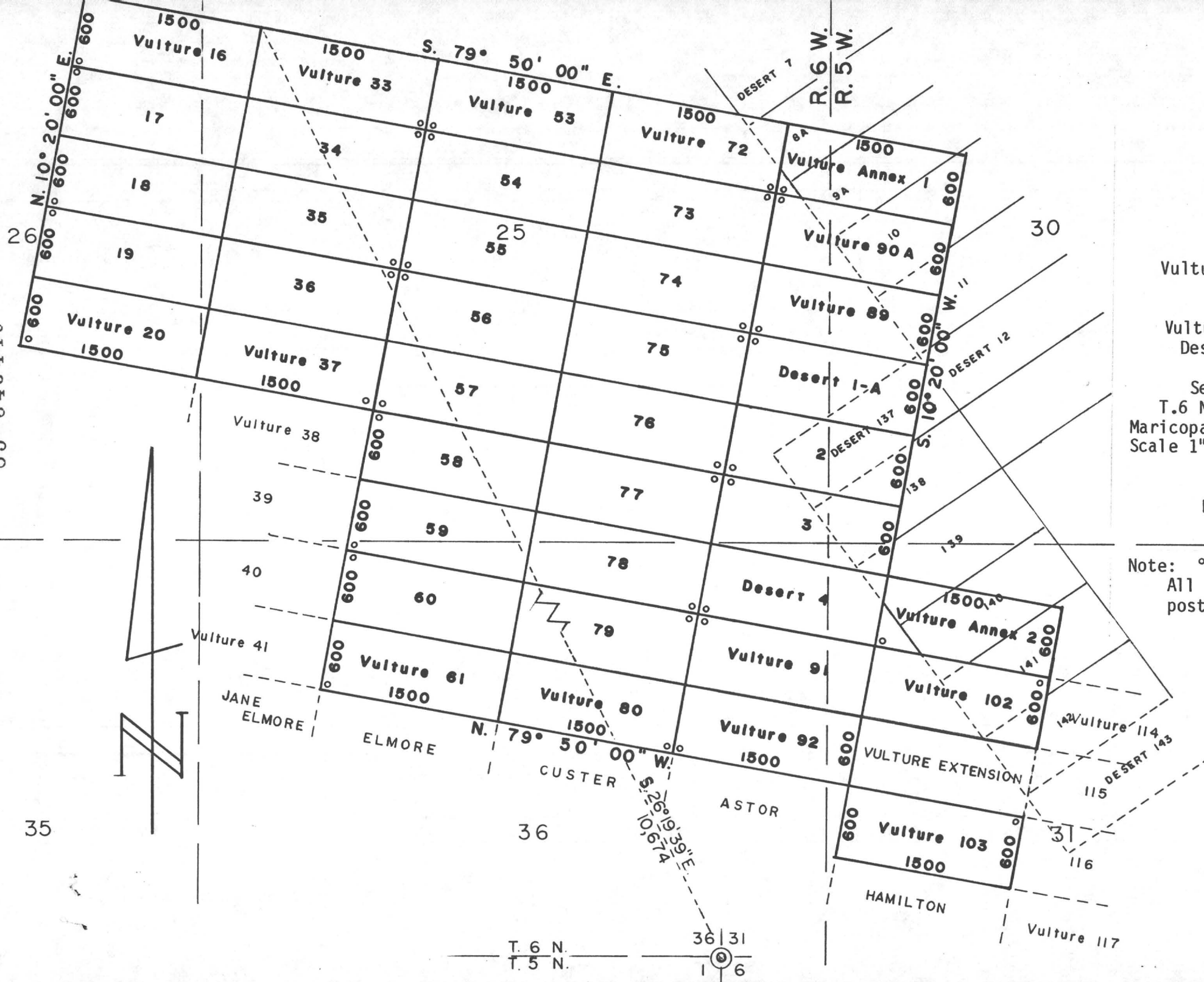
THE PURPOSE of this amended notice is to more definitely describe the locality and boundaries of the claim and to correct any irregularities, errors or defects which may have existed or may exist in the original location of the record thereof, and is made without waiving any rights acquired under and by virtue of the original location. If the original location is, at the time of this amendment, ineffective for any reason, it is the intent of the owner that this amended notice be an original Notice of Location.

Dated and posted on the ground this 24 day of September, 1985.

By: 
Agent

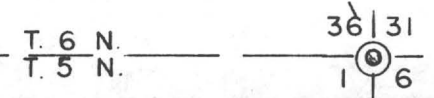
LOCATOR: V.M.P., Inc.
Box 20202
Wickenburg, AZ 85358

85 549440



MINING CLAIMS
of
V.M.P., Inc.
Box 20202
Wickenburg, AZ 85358
known as
Vulture #s 16-20, 33-37, 53-61,
72-80, 89, 90A, 91-92
and 102-103 lodes
Vulture Annex #s 1 and 2 lodes
Desert #s 1-A and 2-4 lodes
situate in
Secs. 30, 31, 25, 26 & 36
T.6 N., Rs.5 & 6 W., G.& S.R.M.
Maricopa County Arizona
Scale 1" = 1000' Nov. 8, 1985
Surveyed by:
Harvey W. Smith, E.M.
Del Tierra Engineering
& Mining Corp.

Note: ° - denotes location monument.
All mons. are 2"x 2"x 4'6" wood posts.



STATE OF ARIZONA)
) ss.
COUNTY OF MARICOPA)

RECORDED IN OFFICIAL RECORDS
OF MARICOPA COUNTY, ARIZONA
NOV 19 1985 -1 00
KEITH POLETIS, County Recorder
FEE 500 PGS 2 R.B.

Recorded at the request of:
Del Tierra Engineering & Mining Corp.
4310 N. Brown Ave., Ste. 3
Scottsdale, AZ 85251

MOD MC

AMENDED
NOTICE OF MINING LOCATION
LODE CLAIM

85 549441

NOTICE IS HEREBY GIVEN THAT V.M.P., Inc., hereby claims the land hereinafter described as a Lode Mining Claim, under and pursuant to the laws of the United States of America and the State of Arizona, having discovered a lode, vein or deposit of valuable minerals within the limits of this claim as hereinafter established.

THAT Vulture # 74 lode mining claim was relocated by Vulture Mine Properties on February 3, 1982, the Relocation Notice of which is recorded in Docket 15828, pages 217-218, Maricopa County Records. B.L.M. Serial # A MC 160 501.

THE NAME of the claim is Vulture # 74 lode, and the claim so located, is 1,500 feet in length and 600 feet along the surface in width, claiming 300 feet on each side of the centerline; the "location monument," at which a copy of this notice is posted, is adjacent to the S.E. corner of this claim on a separate 2" x 2" post. The general course of this claim is Northwest to Southeast.

THE UNDERSIGNED has distinctly marked the said location on the ground, so that its surface boundaries may be readily traced, by six substantial posts at least 2" x 2" x 4'6", one at each corner and one at each end center, each so marked or inscribed as to indicate the intended location.

SAID CLAIM is situated in the Vulture Mining District, Maricopa County, State of Arizona, and is more particularly described as follows:

BEGINNING at the Northeast corner monument, which is located North/~~xxxx~~ 7592 ft. and ~~xxxx~~/West 520 ft. from the Section Corner of Sections 31, 36, 1 & 6, Tps. 5 & 6 North, Rs.5 & 6 West, Gila & Salt River Meridian; thence,

- 300 feet S.10°20'W., to the East end center; thence
- 300 feet S.10°20'W., to the S.E. corner; thence
- 1,500 feet N.79°50'W., to the S.W. corner; thence
- 300 feet N.10°20'E., to the West end center; thence
- 300 feet N.10°20'E., to the N.W. corner; thence
- 1,500 feet S.79°50'E., to the point and place of beginning.

Said claim is located in the:

SE 1/4 of Sec. 25, Twp. 6 N., Range 6 W.
 _____ 1/4 of Sec. _____, Twp. _____ N., Range _____ W.
 _____ 1/4 of Sec. _____, Twp. _____ N., Range _____ W.
 _____ 1/4 of Sec. _____, Twp. _____ N., Range _____ W.
 Gila and Salt River Meridian.

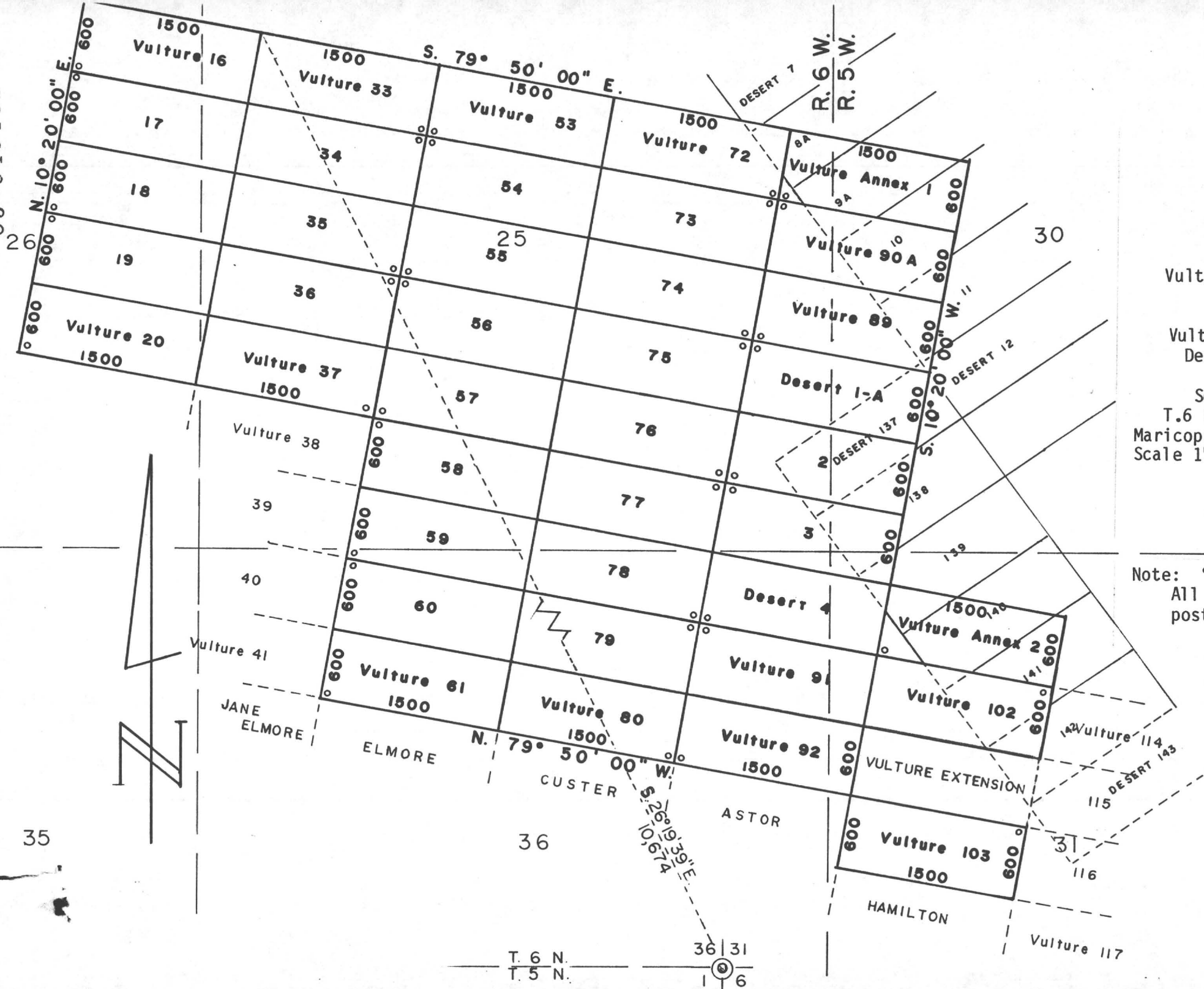
THE PURPOSE of this amended notice is to more definitely describe the locality and boundaries of the claim and to correct any irregularities, errors or defects which may have existed or may exist in the original location of the record thereof, and is made without waiving any rights acquired under and by virtue of the original location. If the original location is, at the time of this amendment, ineffective for any reason, it is the intent of the owner that this amended notice be an original Notice of Location.

Dated and posted on the ground this 24 day of September, 1985.

By: 
Agent

LOCATOR: V.M.P., Inc.
Box 20202
Wickenburg, AZ 85358

85 549441



MINING CLAIMS
of
V.M.P., Inc.
Box 20202
Wickenburg, AZ 85358
known as
Vulture #s 16-20, 33-37, 53-61,
72-80, 89, 90A, 91-92
and 102-103 lodes
Vulture Annex #s 1 and 2 lodes
Desert #s 1-A and 2-4 lodes
situate in
Secs. 30, 31, 25, 26 & 36
T.6 N., Rs.5 & 6 W., G.& S.R.M.
Maricopa County Arizona
Scale 1" = 1000' Nov. 8, 1985
Surveyed by:
Harvey W. Smith, E.M.
Del Tierra Engineering
& Mining Corp.

Note: ° - denotes location monument.
All mons. are 2"x 2"x 4'6" wood posts.

35

T. 6 N.
T. 5 N.
36 | 31
1 | 6

STATE OF ARIZONA)
) ss.
COUNTY OF MARICOPA)

Recorded at the request of:
Del Tierra Engineering & Mining Corp.
4310 N. Brown Ave., Ste. 3
Scottsdale, AZ 85251

RECORDED IN OFFICIAL RECORDS
OF MARICOPA COUNTY, ARIZONA
NOV 19 1985 - 1 00
KATH POLSON, County Recorder
FEE 500 PGS 2 R.B.

MOD MC

AMENDED
NOTICE OF MINING LOCATION
LODE CLAIM

85 549442

NOTICE IS HEREBY GIVEN THAT V.M.P., Inc., hereby claims the land hereinafter described as a Lode Mining Claim, under and pursuant to the laws of the United States of America and the State of Arizona, having discovered a lode, vein or deposit of valuable minerals within the limits of this claim as hereinafter established.

THAT Vulture # 75 lode mining claim was relocated by Vulture Mine Properties on February 3, 1982, the Relocation Notice of which is recorded in Docket 15828, pages 219-220, Maricopa County Records. B.L.M. Serial # A MC 160 502.

THE NAME of the claim is Vulture # 75 lode, and the claim so located, is 1,500 feet in length and 600 feet along the surface in width, claiming 300 feet on each side of the centerline; the "location monument," at which a copy of this notice is posted, is adjacent to the N.E. corner of this claim on a separate 2" x 2" post. The general course of this claim is Northwest to Southeast.

THE UNDERSIGNED has distinctly marked the said location on the ground, so that its surface boundaries may be readily traced, by six substantial posts at least 2" x 2" x 4'6", one at each corner and one at each end center, each so marked or inscribed as to indicate the intended location.

SAID CLAIM is situated in the Vulture Mining District, Maricopa County, State of Arizona, and is more particularly described as follows:

BEGINNING at the Northeast corner monument, which is located North/~~600~~ 7001 ft. and ~~600~~/West 627 ft. from the Section Corner of Sections 31, 36, 1 & 6, Tps. 5 & 6 North, Rs.5 & 6 West, Gila & Salt River Meridian; thence,

- 300 feet S.10°20'W., to the East end center; thence
- 300 feet S.10°20'W., to the S.E. corner; thence
- 1,500 feet N.79°50'W., to the S.W. corner; thence
- 300 feet N.10°20'E., to the West end center; thence
- 300 feet N.10°20'E., to the N.W. corner; thence
- 1,500 feet S.79°50'E., to the point and place of beginning.

Said claim is located in the:

SE 1/4 of Sec. 25, Twp. 6 N., Range 6 W.
 _____ 1/4 of Sec. _____, Twp. _____ N., Range _____ W.
 _____ 1/4 of Sec. _____, Twp. _____ N., Range _____ W.
 _____ 1/4 of Sec. _____, Twp. _____ N., Range _____ W.
 Gila and Salt River Meridian.

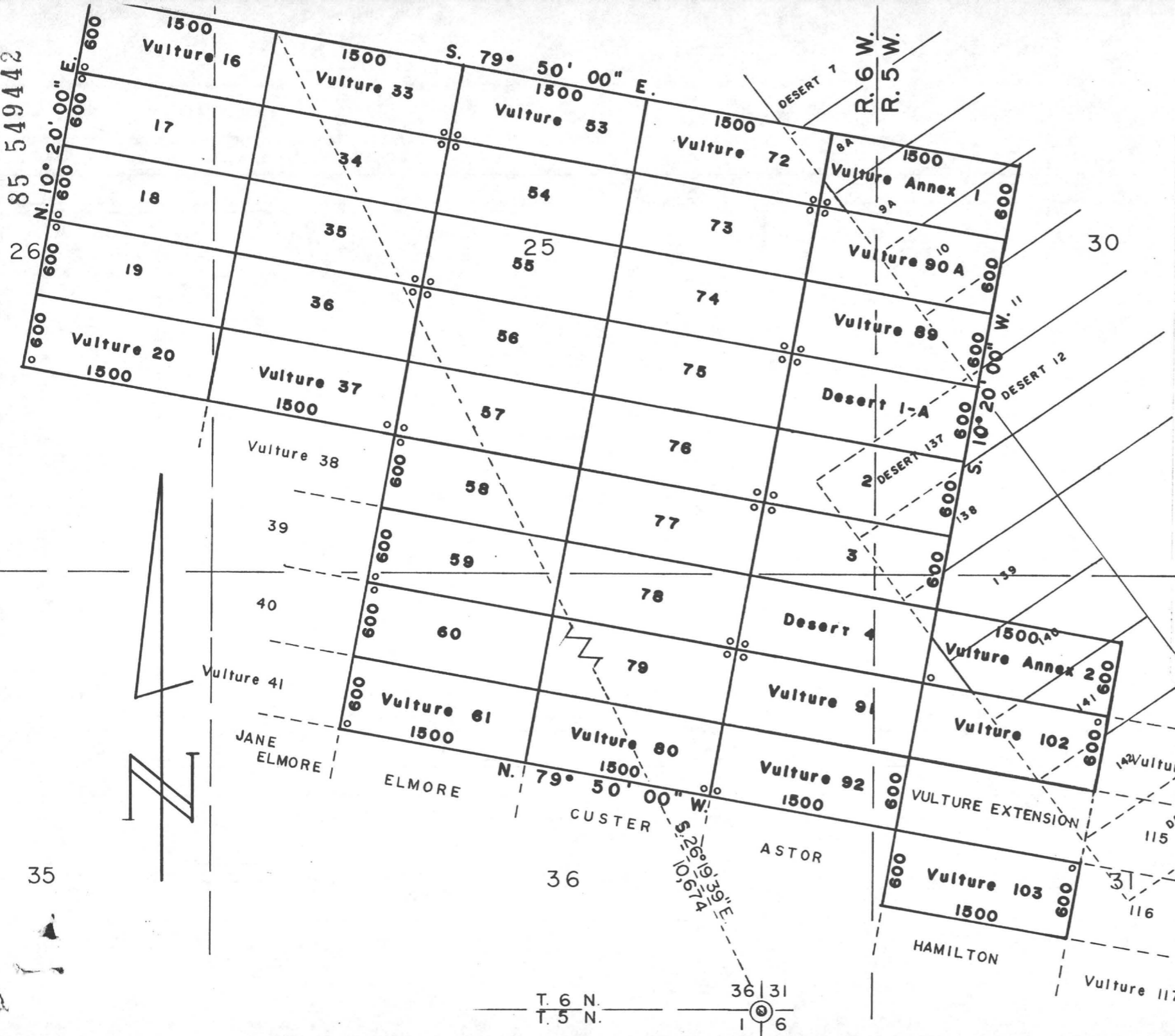
THE PURPOSE of this amended notice is to more definitely describe the locality and boundaries of the claim and to correct any irregularities, errors or defects which may have existed or may exist in the original location of the record thereof, and is made without waiving any rights acquired under and by virtue of the original location. If the original location is, at the time of this amendment, ineffective for any reason, it is the intent of the owner that this amended notice be an original Notice of Location.

Dated and posted on the ground this 24 day of September, 1985.

By: 
Agent

LOCATOR: V.M.P., Inc.
Box 20202
Wickenburg, AZ 85358

85 549442



MINING CLAIMS
of
V.M.P., Inc.
Box 20202
Wickenburg, AZ 85358
known as
Vulture #s 16-20, 33-37, 53-61,
72-80, 89, 90A, 91-92
and 102-103 lodes
Vulture Annex #s 1 and 2 lodes
Desert #s 1-A and 2-4 lodes
situate in
Secs. 30, 31, 25, 26 & 36
T.6 N., Rs.5 & 6 W., G.& S.R.M.
Maricopa County Arizona
Scale 1" = 1000' Nov. 8, 1985
Surveyed by:
Harvey W. Smith, E.M.
Del Tierra Engineering
& Mining Corp.

Note: ° - denotes location monument.
All mons. are 2"x 2"x 4'6" wood posts.

35

T. 6 N. 36 | 31
T. 5 N. 1 | 6

STATE OF ARIZONA)
) ss.
COUNTY OF MARICOPA)

Recorded at the request of:
Del Tierra Engineering & Mining Corp.
4310 N. Brown Ave., Ste. 3
Scottsdale, AZ 85251

RECORDED IN OFFICIAL RECORDS
OF MARICOPA COUNTY, ARIZONA
NOV 19 1985 -1 00
KEITH POLETIS, County Recorder
FEE 5.00 PGS 2 R.B.

MOD MC

AMENDED
NOTICE OF MINING LOCATION
LODE CLAIM

85 549443

NOTICE IS HEREBY GIVEN THAT V.M.P., Inc., hereby claims the land hereinafter described as a Lode Mining Claim, under and pursuant to the laws of the United States of America and the State of Arizona, having discovered a lode, vein or deposit of valuable minerals within the limits of this claim as hereinafter established.

THAT Vulture # 76 lode mining claim was relocated by Vulture Mine Properties on February 3, 1982, the Relocation Notice of which is recorded in Docket 15828, pages 221-222 Maricopa County Records. B.L.M. Serial # A MC 160 503.

THE NAME of the claim is Vulture # 76 lode, and the claim so located, is 1,500 feet in length and 600 feet along the surface in width, claiming 300 feet on each side of the centerline; the "location monument," at which a copy of this notice is posted, is adjacent to the S.E. corner of this claim on a separate 2" x 2" post. The general course of this claim is Northwest to Southeast.

THE UNDERSIGNED has distinctly marked the said location on the ground, so that its surface boundaries may be readily traced, by six substantial posts at least 2" x 2" x 4'6", one at each corner and one at each end center, each so marked or inscribed as to indicate the intended location.

SAID CLAIM is situated in the Vulture Mining District, Maricopa County, State of Arizona, and is more particularly described as follows:

BEGINNING at the Northeast corner monument, which is located North/~~5000~~ 6411 ft. and ~~XXXX~~/West 735 ft. from the Section Corner of Sections 31, 36, 1 & 6, Tps. 5 & 6 North, Rs. 5 & 6 West, Gila & Salt River Meridian; thence,

- 300 feet S.10°20'W., to the East end center; thence
- 300 feet S.10°20'W., to the S.E. corner; thence
- 1,500 feet N.79°50'W., to the S.W. corner; thence
- 300 feet N.10°20'E., to the West end center; thence
- 300 feet N.10°20'E., to the N.W. corner; thence
- 1,500 feet S.79°50'E., to the point and place of beginning.

Said claim is located in the:
SE 1/4 of Sec. 25, Twp. 6 N., Range 6 W.
_____ 1/4 of Sec. _____, Twp. _____ N., Range _____ W.
_____ 1/4 of Sec. _____, Twp. _____ N., Range _____ W.
_____ 1/4 of Sec. _____, Twp. _____ N., Range _____ W.
Gila and Salt River Meridian.

THE PURPOSE of this amended notice is to more definitely describe the locality and boundaries of the claim and to correct any irregularities, errors or defects which may have existed or may exist in the original location of the record thereof, and is made without waiving any rights acquired under and by virtue of the original location. If the original location is, at the time of this amendment, ineffective for any reason, it is the intent of the owner that this amended notice be an original Notice of Location.

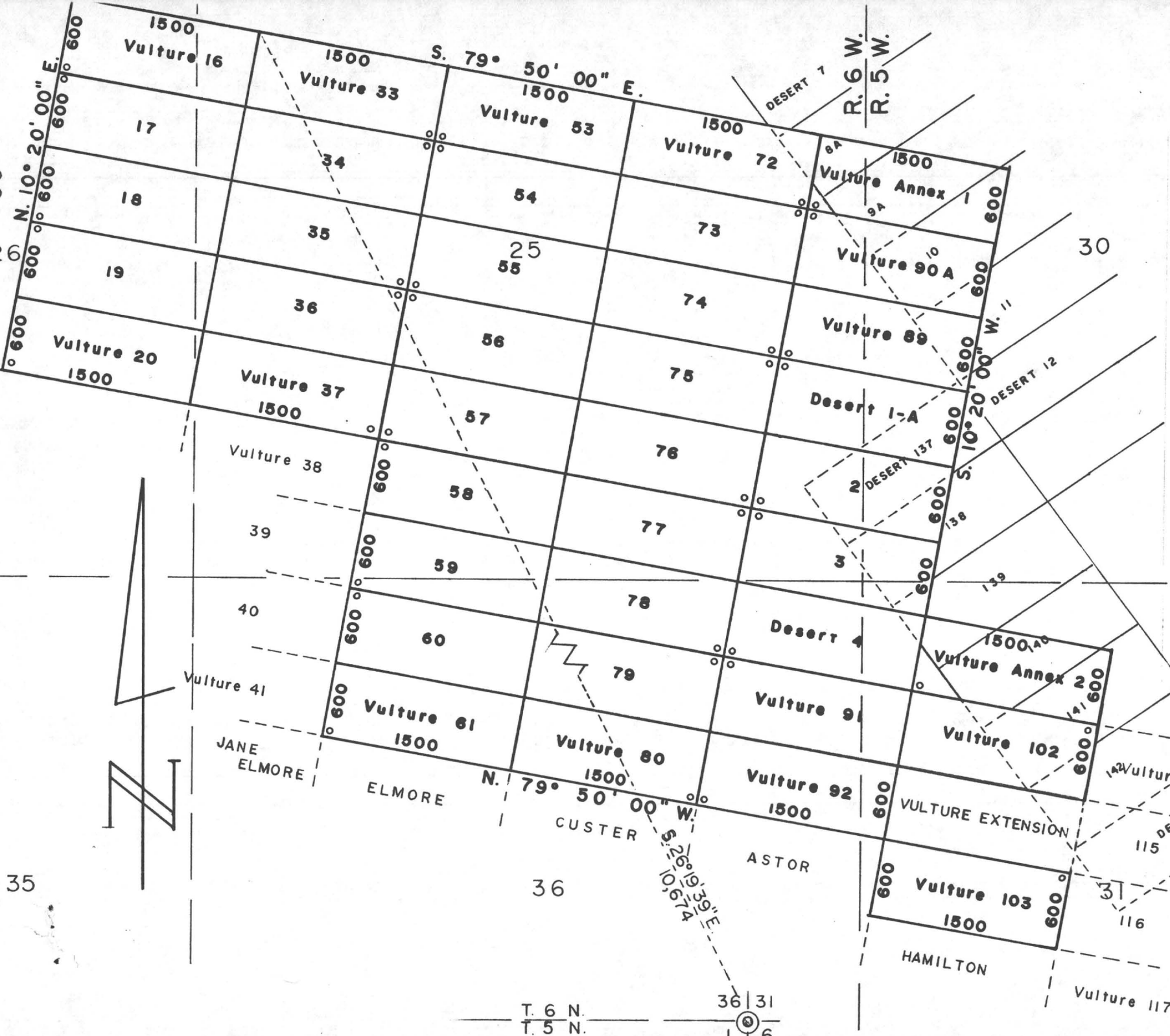
Dated and posted on the ground this 24 day of September, 1985.

By: 
Agent

LOCATOR: V.M.P., Inc.
Box 2020
Wickenburg, AZ 85358

85 549443

26



MINING CLAIMS
of
V.M.P., Inc.
Box 20202
Wickenburg, AZ 85358
known as
Vulture #s 16-20, 33-37, 53-61,
72-80, 89, 90A, 91-92
and 102-103 lodes
Vulture Annex #s 1 and 2 lodes
Desert #s 1-A and 2-4 lodes
situate in
Secs. 30, 31, 25, 26 & 36
T.6 N., Rs.5 & 6 W., G.& S.R.M.
Maricopa County Arizona
Scale 1" = 1000' Nov. 8, 1985
Surveyed by:
Harvey W. Smith, E.M.
Del Tierra Engineering
& Mining Corp.

Note: ° - denotes location monument.
All mons. are 2"x 2"x 4'6" wood posts.

35

T. 6 N. | 31
T. 5 N. | 6

STATE OF ARIZONA)

COUNTY OF MARICOPA) ss.

Recorded at the request of:
Del Tierra Engineering & Mining Corp.
4310 N. Brown Ave., Ste. 3
Scottsdale, AZ 85251

RECORDED IN OFFICIAL RECORDS
OF MARICOPA COUNTY, ARIZONA
NOV 19 1985 -1 00
KEITH POLEPS, County Recorder
FEE 500 PGS 2 R.B.

MOD MC

AMENDED
NOTICE OF MINING LOCATION
LODE CLAIM

85 549444

NOTICE IS HEREBY GIVEN THAT V.M.P., Inc., hereby claims the land hereinafter described as a Lode Mining Claim, under and pursuant to the laws of the United States of America and the State of Arizona, having discovered a lode, vein or deposit of valuable minerals within the limits of this claim as hereinafter established.

THAT Vulture # 77 lode mining claim was relocated by Vulture Mine Properties on February 3, 1982, the Relocation Notice of which is recorded in Docket 15828, pages 223-224, Maricopa County Records. B.L.M. Serial # A MC 160 504.

THE NAME of the claim is Vulture # 77 lode, and the claim so located, is 1,500 feet in length and 600 feet along the surface in width, claiming 300 feet on each side of the centerline; the "location monument," at which a copy of this notice is posted, is adjacent to the N.E. corner of this claim on a separate 2" x 2" post. The general course of this claim is Northwest to Southeast.

THE UNDERSIGNED has distinctly marked the said location on the ground, so that its surface boundaries may be readily traced, by six substantial posts at least 2" x 2" x 4'6", one at each corner and one at each end center, each so marked or inscribed as to indicate the intended location.

SAID CLAIM is situated in the Vulture Mining District, Maricopa County, State of Arizona, and is more particularly described as follows:

BEGINNING at the Northeast corner monument, which is located North/~~5004~~ 5821 ft. and ~~842~~/West 842 ft. from the Section Corner of Sections 31, 36, 1 & 6, Tps. 5 & 6 North, Rs.5 & 6 West, Gila & Salt River Meridian; thence,

- 300 feet S.10°20'W., to the East end center; thence
- 300 feet S.10°20'W., to the S.E. corner; thence
- 1,500 feet N.79°50'W., to the S.W. corner; thence
- 300 feet N.10°20'E., to the West end center; thence
- 300 feet N.10°20'E., to the N.W. corner; thence
- 1,500 feet S.79°50'E., to the point and place of beginning.


Said claim is located in the:

<u>SE</u>	1/4 of Sec. <u>25</u> ,	Twp. <u>6</u> N.,	Range <u>6</u> W.
<u>NE</u>	1/4 of Sec. <u>36</u> ,	Twp. <u>6</u> N.,	Range <u>6</u> W.
-----	1/4 of Sec. _____,	Twp. _____ N.,	Range _____ W.
-----	1/4 of Sec. _____,	Twp. _____ N.,	Range _____ W.

Gila and Salt River Meridian.

THE PURPOSE of this amended notice is to more definitely describe the locality and boundaries of the claim and to correct any irregularities, errors or defects which may have existed or may exist in the original location of the record thereof, and is made without waiving any rights acquired under and by virtue of the original location. If the original location is, at the time of this amendment, ineffective for any reason, it is the intent of the owner that this amended notice be an original Notice of Location.

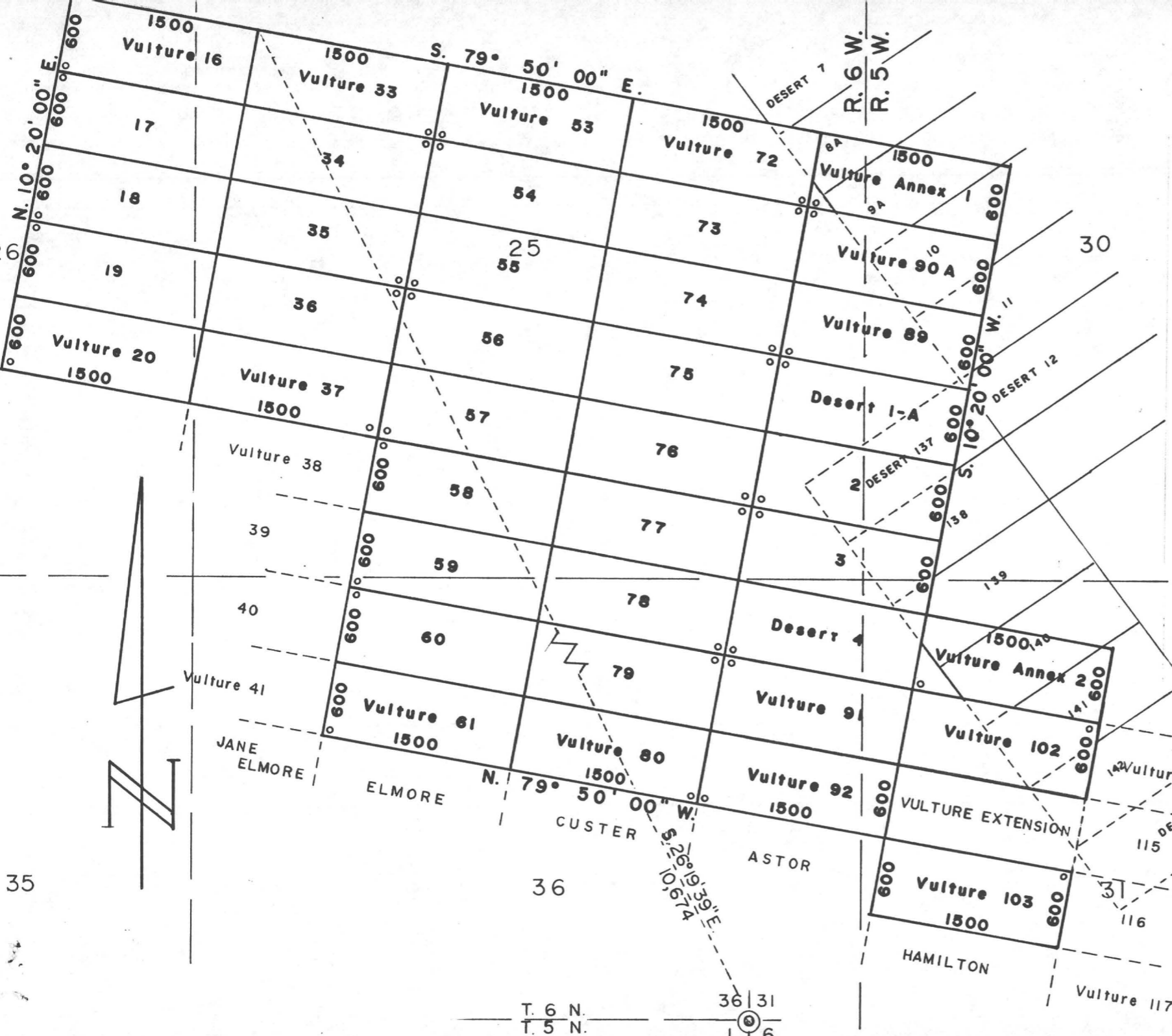
Dated and posted on the ground this 24 day of September, 1985.

By: 
Agent

LOCATOR: V.M.P., Inc.
Box 20202
Wickenburg, AZ 85358

85 549444

26



MINING CLAIMS
of
V.M.P., Inc.
Box 20202
Wickenburg, AZ 85358
known as
Vulture #s 16-20, 33-37, 53-61,
72-80, 89, 90A, 91-92
and 102-103 lodes
Vulture Annex #s 1 and 2 lodes
Desert #s 1-A and 2-4 lodes
situate in
Secs. 30, 31, 25, 26 & 36
T.6 N., Rs.5 & 6 W., G.& S.R.M.
Maricopa County Arizona
Scale 1" = 1000' Nov. 8, 1985
Surveyed by:
Harvey W. Smith, E.M.
Del Tierra Engineering
& Mining Corp.

Note: ° - denotes location monument.
All mons. are 2"x 2"x 4'6" wood posts.

35



T. 6 N.
T. 5 N.
36 | 31
1 | 6

STATE OF ARIZONA)
) ss.
COUNTY OF MARICOPA)

Recorded at the request of:
Del Tierra Engineering & Mining Corp.
4310 N. Brown Ave., Ste. 3
Scottsdale, AZ 85251

RECORDED IN OFFICIAL RECORDS
OF MARICOPA COUNTY, ARIZONA
NOV 19 1985 -1 00
KEITH POLETIS, County Recorder
FEE 500 PGS 2 R.B.

MOD MC

AMENDED
NOTICE OF MINING LOCATION
LODE CLAIM

85 549445

NOTICE IS HEREBY GIVEN THAT V.M.P., Inc., hereby claims the land hereinafter described as a Lode Mining Claim, under and pursuant to the laws of the United States of America and the State of Arizona, having discovered a lode, vein or deposit of valuable minerals within the limits of this claim as hereinafter established.

THAT Vulture # 78 lode mining claim was relocated by Vulture Mine Properties on February 5, 1982, the Relocation Notice of which is recorded in Docket 15828, pages 285-286, Maricopa County Records. B.L.M. Serial # A MC 160 505.

THE NAME of the claim is Vulture # 78 lode, and the claim so located, is 1,500 feet in length and 600 feet along the surface in width, claiming 300 feet on each side of the centerline; the "location monument," at which a copy of this notice is posted, is adjacent to the S.E. corner of this claim on a separate 2" x 2" post. The general course of this claim is Northwest to Southeast.

THE UNDERSIGNED has distinctly marked the said location on the ground, so that its surface boundaries may be readily traced, by six substantial posts at least 2" x 2" x 4'6", one at each corner and one at each end center, each so marked or inscribed as to indicate the intended location.

SAID CLAIM is situated in the Vulture Mining District, Maricopa County, State of Arizona, and is more particularly described as follows:

BEGINNING at the Northeast corner monument, which is located North/~~5231~~ 5231 ft. and ~~5231~~/West 950 ft. from the Section Corner of Sections 31, 36, 1 & 6, Tps. 5 & 6 North, Rs. 5 & 6 West, Gila & Salt River Meridian; thence,

- 300 feet S.10°20'W., to the East end center; thence
- 300 feet S.10°20'W., to the S.E. corner; thence
- 1,500 feet N.79°50'W., to the S.W. corner; thence
- 300 feet N.10°20'E., to the West end center; thence
- 300 feet N.10°20'E., to the N.W. corner; thence
- 1,500 feet S.79°50'E., to the point and place of beginning.


Said claim is located in the:

<u>SE</u>	1/4 of Sec. <u>25</u> , Twp. <u>6</u> N., Range <u>6</u> W.
<u>NE</u>	1/4 of Sec. <u>36</u> , Twp. <u>6</u> N., Range <u>6</u> W.
-----	1/4 of Sec. _____, Twp. _____ N., Range _____ W.
-----	1/4 of Sec. _____, Twp. _____ N., Range _____ W.

Gila and Salt River Meridian.

THE PURPOSE of this amended notice is to more definitely describe the locality and boundaries of the claim and to correct any irregularities, errors or defects which may have existed or may exist in the original location of the record thereof, and is made without waiving any rights acquired under and by virtue of the original location. If the original location is, at the time of this amendment, ineffective for any reason, it is the intent of the owner that this amended notice be an original Notice of Location.

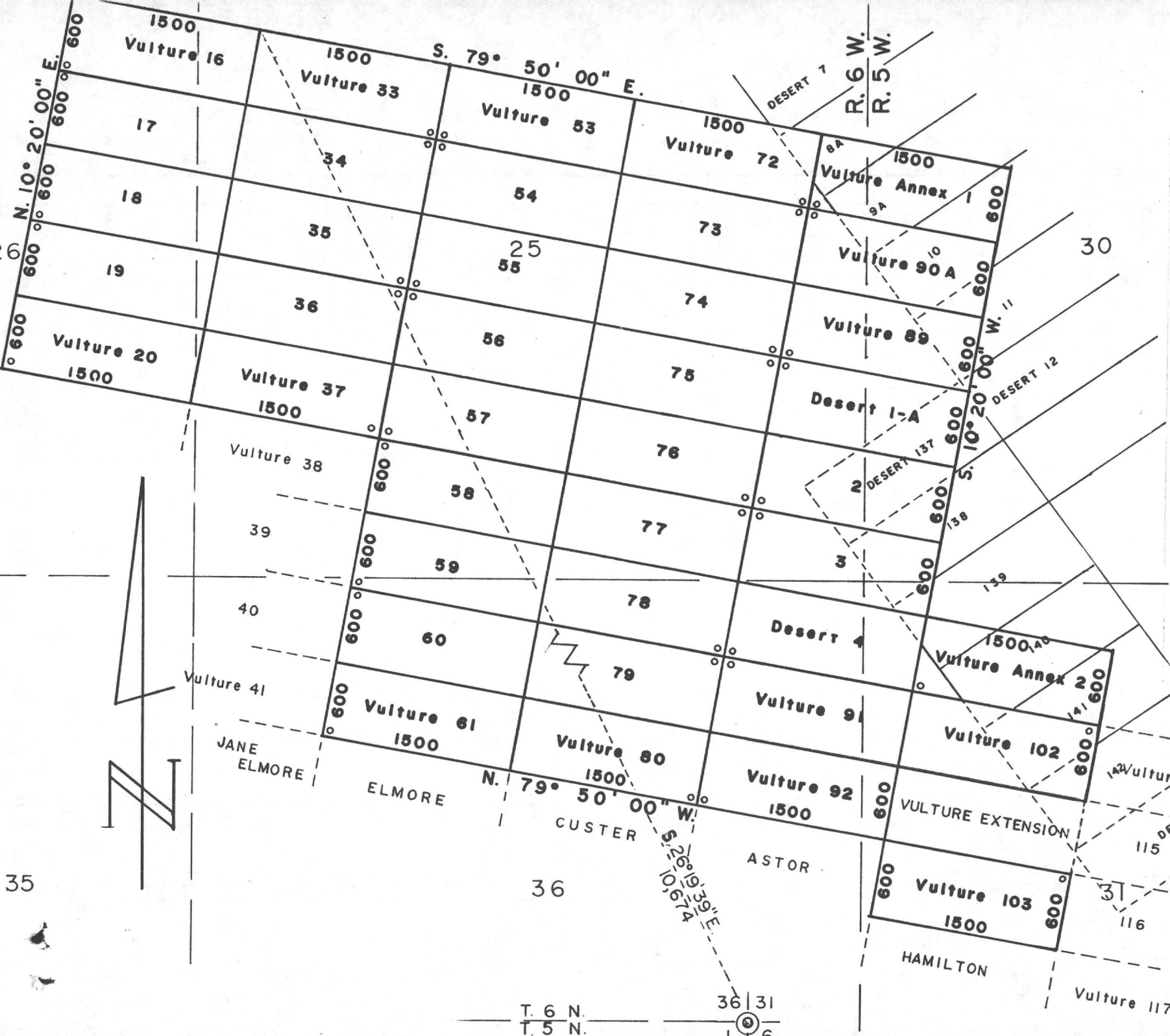
Dated and posted on the ground this 24 day of September, 1985.

By: 
Agent

LOCATOR: V.M.P., Inc.
Box 2020
Wickenburg, AZ 85358

85 549445

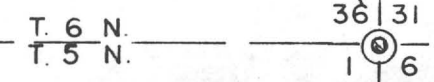
26



MINING CLAIMS
of
V.M.P., Inc.
Box 20202
Wickenburg, AZ 85358
known as
Vulture #s 16-20, 33-37, 53-61,
72-80, 89, 90A, 91-92
and 102-103 lodes
Vulture Annex #s 1 and 2 lodes
Desert #s 1-A and 2-4 lodes
situate in
Secs. 30, 31, 25, 26 & 36
T.6 N., Rs.5 & 6 W., G.& S.R.M.
Maricopa County Arizona
Scale 1" = 1000' Nov. 8, 1985
Surveyed by:
Harvey W. Smith, E.M.
Del Tierra Engineering
& Mining Corp.

Note: ° - denotes location monument.
All mons. are 2"x 2"x 4'6" wood posts.

35



STATE OF ARIZONA)
) ss.
COUNTY OF MARICOPA)

Recorded at the request of:
Del-Tierra Engineering & Mining Corp.
4310 N. Brown Ave., Ste. 3
Scottsdale, AZ 85251

RECORDED IN OFFICIAL RECORDS
OF MARICOPA COUNTY, ARIZONA
NOV 19 1985 - 1 00
KEITH POLETIS, County Recorder
FEE 500 PGS 2 R.B.

MOD MC

AMENDED
NOTICE OF MINING LOCATION
LODE CLAIM

85 549446

NOTICE IS HEREBY GIVEN THAT V.M.P., Inc., hereby claims the land hereinafter described as a Lode Mining Claim, under and pursuant to the laws of the United States of America and the State of Arizona, having discovered a lode, vein or deposit of valuable minerals within the limits of this claim as hereinafter established.

THAT Vulture # 79 lode mining claim was relocated by Vulture Mine Properties on February 5, 1982, the Relocation Notice of which is recorded in Docket 15828, pages 227-228, Maricopa County Records. B.L.M. Serial # A MC 160 506.

THE NAME of the claim is Vulture # 79 lode, and the claim so located, is 1,500 feet in length and 600 feet along the surface in width, claiming 300 feet on each side of the centerline; the "location monument," at which a copy of this notice is posted, is adjacent to the N.E. corner of this claim on a separate 2" x 2" post. The general course of this claim is Northwest to Southeast.

THE UNDERSIGNED has distinctly marked the said location on the ground, so that its surface boundaries may be readily traced, by six substantial posts at least 2" x 2" x 4'6", one at each corner and one at each end center, each so marked or inscribed as to indicate the intended location.

SAID CLAIM is situated in the Vulture Mining District, Maricopa County, State of Arizona, and is more particularly described as follows:

BEGINNING at the Northeast corner monument, which is located North/~~8888~~ 4640 ft. and ~~8888~~/West 1058 ft. from the Section Corner of Sections 31, 36, 1 & 6, Tps. 5 & 6 North, Rs.5 & 6 West, Gila & Salt River Meridian; thence,

- 300 feet S.10°20'W., to the East end center; thence
- 300 feet S.10°20'W., to the S.E. corner; thence
- 1,500 feet N.79°50'W., to the S.W. corner; thence
- 300 feet N.10°20'E., to the West end center; thence
- 300 feet N.10°20'E., to the N.W. corner; thence
- 1,500 feet S.79°50'E., to the point and place of beginning.


Said claim is located in the:

<u>NE</u>	1/4 of Sec. <u>36</u> ,	Twp. <u>6</u> N.,	Range <u>6</u> W.
<u>NW</u>	1/4 of Sec. <u>36</u> ,	Twp. <u>6</u> N.,	Range <u>6</u> W.
-----	1/4 of Sec. _____,	Twp. _____ N.,	Range _____ W.
-----	1/4 of Sec. _____,	Twp. _____ N.,	Range _____ W.

Gila and Salt River Meridian.

THE PURPOSE of this amended notice is to more definitely describe the locality and boundaries of the claim and to correct any irregularities, errors or defects which may have existed or may exist in the original location of the record thereof, and is made without waiving any rights acquired under and by virtue of the original location. If the original location is, at the time of this amendment, ineffective for any reason, it is the intent of the owner that this amended notice be an original Notice of Location.

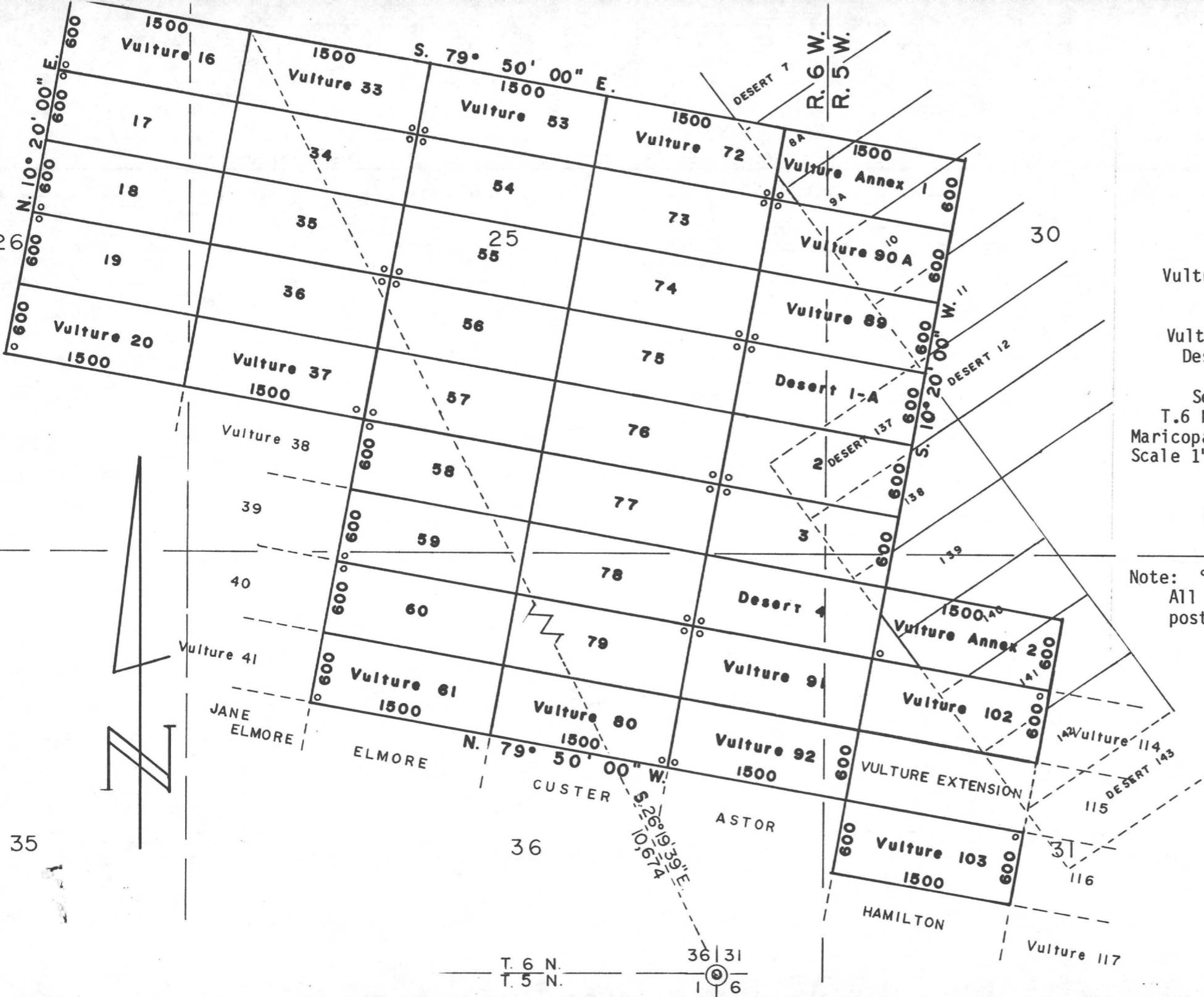
Dated and posted on the ground this 24 day of September, 1985.

By: 
Agent

LOCATOR: V.M.P., Inc.
Box 2020
Wickenburg, AZ 85358

85 549446

26



MINING CLAIMS
 of
 V.M.P., Inc.
 Box 20202
 Wickenburg, AZ 85358
 known as
 Vulture #s 16-20, 33-37, 53-61,
 72-80, 89, 90A, 91-92
 and 102-103 lodes
 Vulture Annex #s 1 and 2 lodes
 Desert #s 1-A and 2-4 lodes
 situate in
 Secs. 30, 31, 25, 26 & 36
 T.6 N., Rs.5 & 6 W., G.& S.R.M.
 Maricopa County Arizona
 Scale 1" = 1000' Nov. 8, 1985
 Surveyed by:
 Harvey W. Smith, E.M.
 Del Tierra Engineering
 & Mining Corp.

Note: ° - denotes location monument.
 All mons. are 2"x 2"x 4'6" wood posts.

35

T. 6 N. | 36 | 31
 T. 5 N. | 1 | 6

STATE OF ARIZONA)
) ss.
COUNTY OF MARICOPA)

Recorded at the request of:
Del Tierra Engineering & Mining Corp.
4310 N. Brown Ave., Ste. 3
Scottsdale, AZ 85251

RECORDED IN OFFICIAL RECORDS
OF MARICOPA COUNTY, ARIZONA
NOV 19 1985 -1 00
KEITH POLETIS, County Recorder
FEE 500 PGS 2 R.B.

MOD MC

AMENDED
NOTICE OF MINING LOCATION
LODE CLAIM

85 549447

NOTICE IS HEREBY GIVEN THAT V.M.P., Inc., hereby claims the land hereinafter described as a Lode Mining Claim, under and pursuant to the laws of the United States of America and the State of Arizona, having discovered a lode, vein or deposit of valuable minerals within the limits of this claim as hereinafter established.

THAT Vulture # 80 lode mining claim was relocated by Vulture Mine Properties on February 5, 1982, the Relocation Notice of which is recorded in Docket 15828, pages 289-290, Maricopa County Records. B.L.M. Serial # A MC 160 307.

THE NAME of the claim is Vulture # 80 lode, and the claim so located, is 1,500 feet in length and 600 feet along the surface in width, claiming 300 feet on each side of the centerline; the "location monument," at which a copy of this notice is posted, is adjacent to the S.E. corner of this claim on a separate 2" x 2" post. The general course of this claim is Northwest to Southeast.

THE UNDERSIGNED has distinctly marked the said location on the ground, so that its surface boundaries may be readily traced, by six substantial posts at least 2" x 2" x 4'6", one at each corner and one at each end center, each so marked or inscribed as to indicate the intended location.

SAID CLAIM is situated in the Vulture Mining District, Maricopa County, State of Arizona, and is more particularly described as follows:

BEGINNING at the Northeast corner monument, which is located North/~~8000~~ 4049 ft. and ~~8000~~/West 1166 ft. from the Section Corner of Sections 31, 36, 1 & 6, Tps. 5 & 6 North, Rs. 5 & 6 West, Gila & Salt River Meridian; thence,

- 300 feet S.10°20'W., to the East end center; thence
- 300 feet S.10°20'W., to the S.E. corner; thence
- 1,500 feet N.79°50'W., to the S.W. corner; thence
- 300 feet N.10°20'E., to the West end center; thence
- 300 feet N.10°20'E., to the N.W. corner; thence
- 1,500 feet S.79°50'E., to the point and place of beginning.

Said claim is located in the:

<u>NE</u>	1/4 of Sec. <u>36</u> ,	Twp. <u>6</u>	N.,	Range <u>6</u>	W.
<u>NW</u>	1/4 of Sec. <u>36</u> ,	Twp. <u>6</u>	N.,	Range <u>6</u>	W.
-----	1/4 of Sec. _____,	Twp. _____	N.,	Range _____	W.
-----	1/4 of Sec. _____,	Twp. _____	N.,	Range _____	W.

Gila and Salt River Meridian.

THE PURPOSE of this amended notice is to more definitely describe the locality and boundaries of the claim and to correct any irregularities, errors or defects which may have existed or may exist in the original location of the record thereof, and is made without waiving any rights acquired under and by virtue of the original location. If the original location is, at the time of this amendment, ineffective for any reason, it is the intent of the owner that this amended notice be an original Notice of Location.

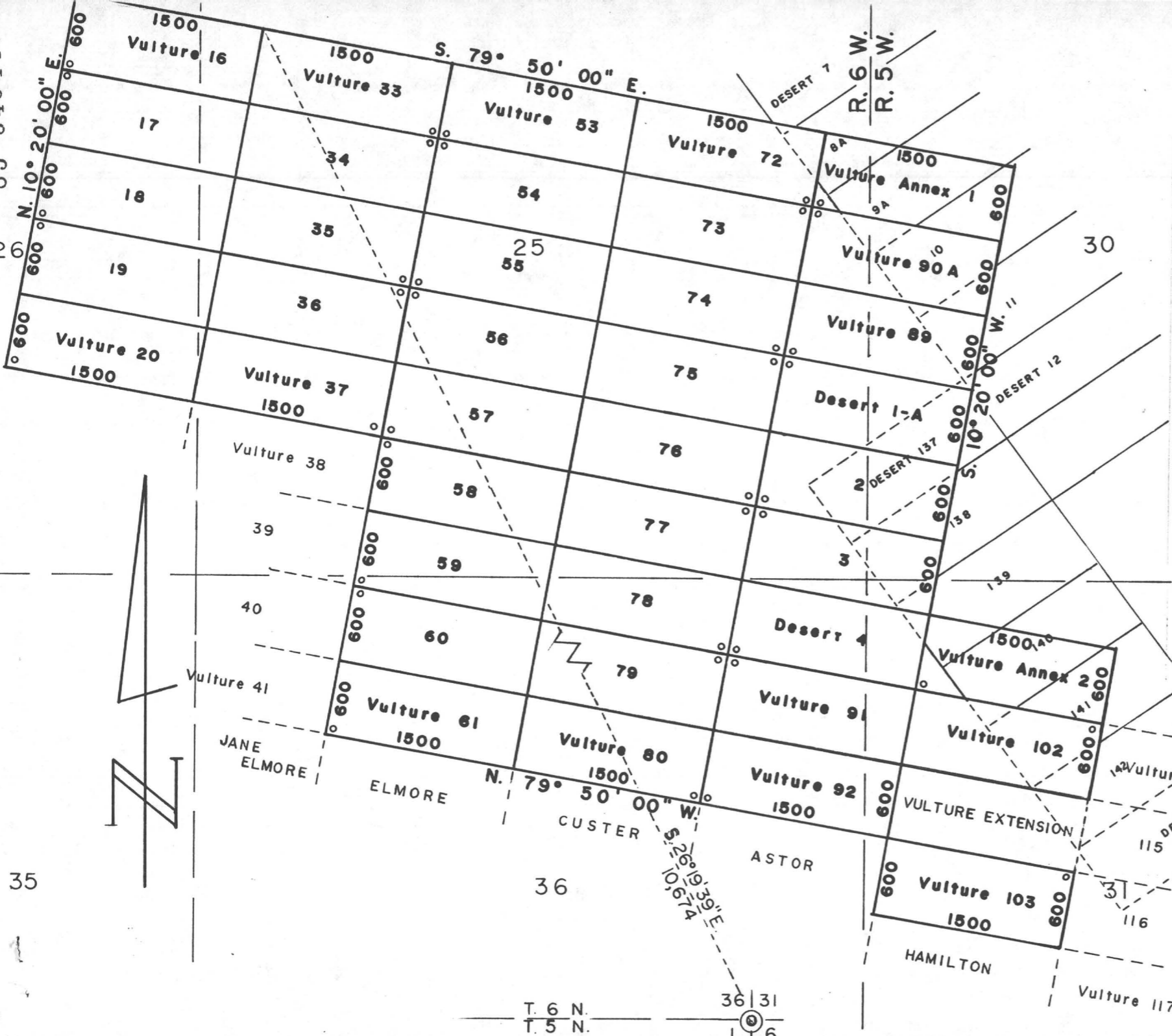
Dated and posted on the ground this 24 day of September, 1985.

By: [Signature]
Agent

LOCATOR: V.M.P., Inc.
Box 20202
Wickenburg, AZ 85358


85 549447

26



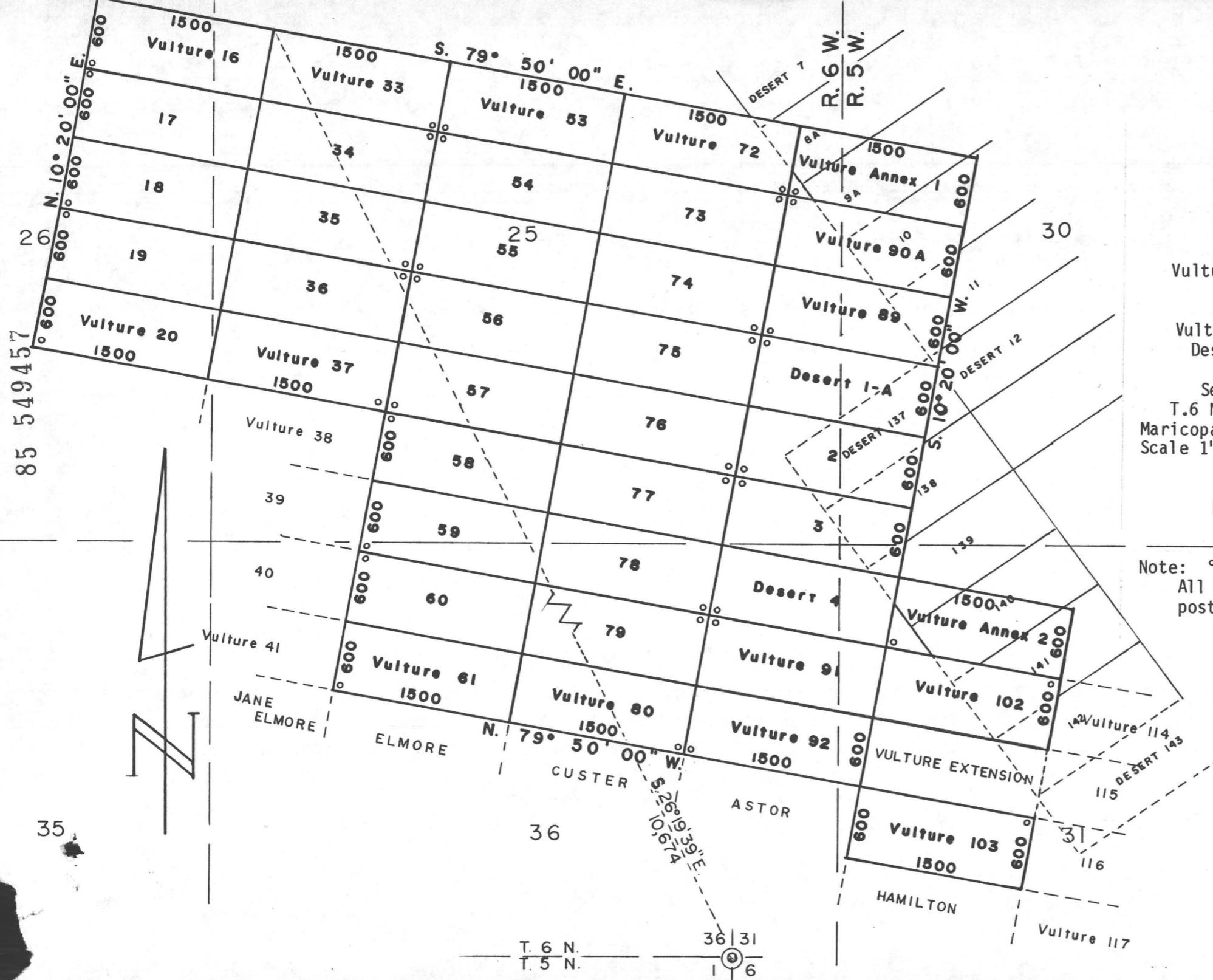
MINING CLAIMS
of
V.M.P., Inc.
Box 20202
Wickenburg, AZ 85358
known as
Vulture #s 16-20, 33-37, 53-61,
72-80, 89, 90A, 91-92
and 102-103 lodes
Vulture Annex #s 1 and 2 lodes
Desert #s 1-A and 2-4 lodes
situate in
Secs. 30, 31, 25, 26 & 36
T.6 N., Rs.5 & 6 W., G.& S.R.M.
Maricopa County Arizona
Scale 1" = 1000' Nov. 8, 1985
Surveyed by:
Harvey W. Smith, E.M.
Del Tierra Engineering
& Mining Corp.

Note: ° - denotes location monument.
All mons. are 2"x 2"x 4'6" wood posts.



35

T. 6 N.
T. 5 N.
36 | 31
1 | 6




MINING CLAIMS
 of
 V.M.P., Inc.
 Box 20202
 Wickenburg, AZ 85358
 known as
 Vulture #s 16-20, 33-37, 53-61,
 72-80, 89, 90A, 91-92
 and 102-103 lodes
 Vulture Annex #s 1 and 2 lodes
 Desert #s 1-A and 2-4 lodes
 situate in
 Secs. 30, 31, 25, 26 & 36
 T.6 N., Rs.5 & 6 W., G.& S.R.M.
 Maricopa County Arizona
 Scale 1" = 1000' Nov. 8, 1985
 Surveyed by:
 Harvey W. Smith, E.M.
 Del Tierra Engineering
 & Mining Corp.

Note: ° - denotes location monument.
 All mons. are 2"x 2"x 4'6" wood
 posts.

85 549457

26

35



STATE OF ARIZONA)
) ss.
COUNTY OF MARICOPA)

Recorded at the request of:
Del Tierra Engineering & Mining Corp.
4310 N. Brown Ave., Ste. 3
Scottsdale, AZ 85251

RECORDED IN OFFICIAL RECORDS
OF MARICOPA COUNTY, ARIZONA
NOV 19 1985 1 00
KEITH POLETIS, County Recorder
FEE 500 PGS 2 R.B.

MOD MC

85 549458

AMENDED
NOTICE OF MINING LOCATION
LODE CLAIM

NOTICE IS HEREBY GIVEN THAT V.M.P., Inc., hereby claims the land hereinafter described as a Lode Mining Claim, under and pursuant to the laws of the United States of America and the State of Arizona, having discovered a lode, vein or deposit of valuable minerals within the limits of this claim as hereinafter established.

THAT Vulture # 90A lode mining claim was relocated by Vulture Mine Properties on February 5, 1982, the Relocation Notice of which is recorded in Docket 15828, pages 251-252, Maricopa County Records. B.L.M. Serial # A MC 160 518.

THE NAME of the claim is Vulture # 90A lode, and the claim so located, is 1,500 feet in length and 600 feet along the surface in width, claiming 300 feet on each side of the centerline; the "location monument," at which a copy of this notice is posted, is adjacent to the N.W. corner of this claim on a separate 2" x 2" post. The general course of this claim is Northwest to Southeast.

THE UNDERSIGNED has distinctly marked the said location on the ground, so that its surface boundaries may be readily traced, by six substantial posts at least 2" x 2" x 4'6", one at each corner and one at each end center, each so marked or inscribed as to indicate the intended location.

SAID CLAIM is situated in the Vulture Mining District, Maricopa County, State of Arizona, and is more particularly described as follows:

BEGINNING at the Northeast corner monument, which is located North/~~7916~~ 7916 ft. and ~~East~~ East 1064 ft. from the Section Corner of Sections 31, 36, 1 & 6, Tps. 5 & 6 North, Rs. 5 & 6 West, Gila & Salt River Meridian; thence,

- 300 feet S.10°20'W., to the East end center; thence
- 300 feet S.10°20'W., to the S.E. corner; thence
- 1,500 feet N.79°50'W., to the S.W. corner; thence
- 300 feet N.10°20'E., to the West end center; thence
- 300 feet N.10°20'E., to the N.W. corner; thence
- 1,500 feet S.79°50'E., to the point and place of beginning.

Said claim is located in the:

<u>NE</u>	1/4 of Sec. <u>25</u> ,	Twp. <u>6</u>	N.,	Range <u>6</u>	W.
<u>SE</u>	1/4 of Sec. <u>25</u> ,	Twp. <u>6</u>	N.,	Range <u>6</u>	W.
<u>NW</u>	1/4 of Sec. <u>30</u> ,	Twp. <u>6</u>	N.,	Range <u>5</u>	W.
<u>SW</u>	1/4 of Sec. <u>30</u> ,	Twp. <u>6</u>	N.,	Range <u>5</u>	W.

Gila and Salt River Meridian.

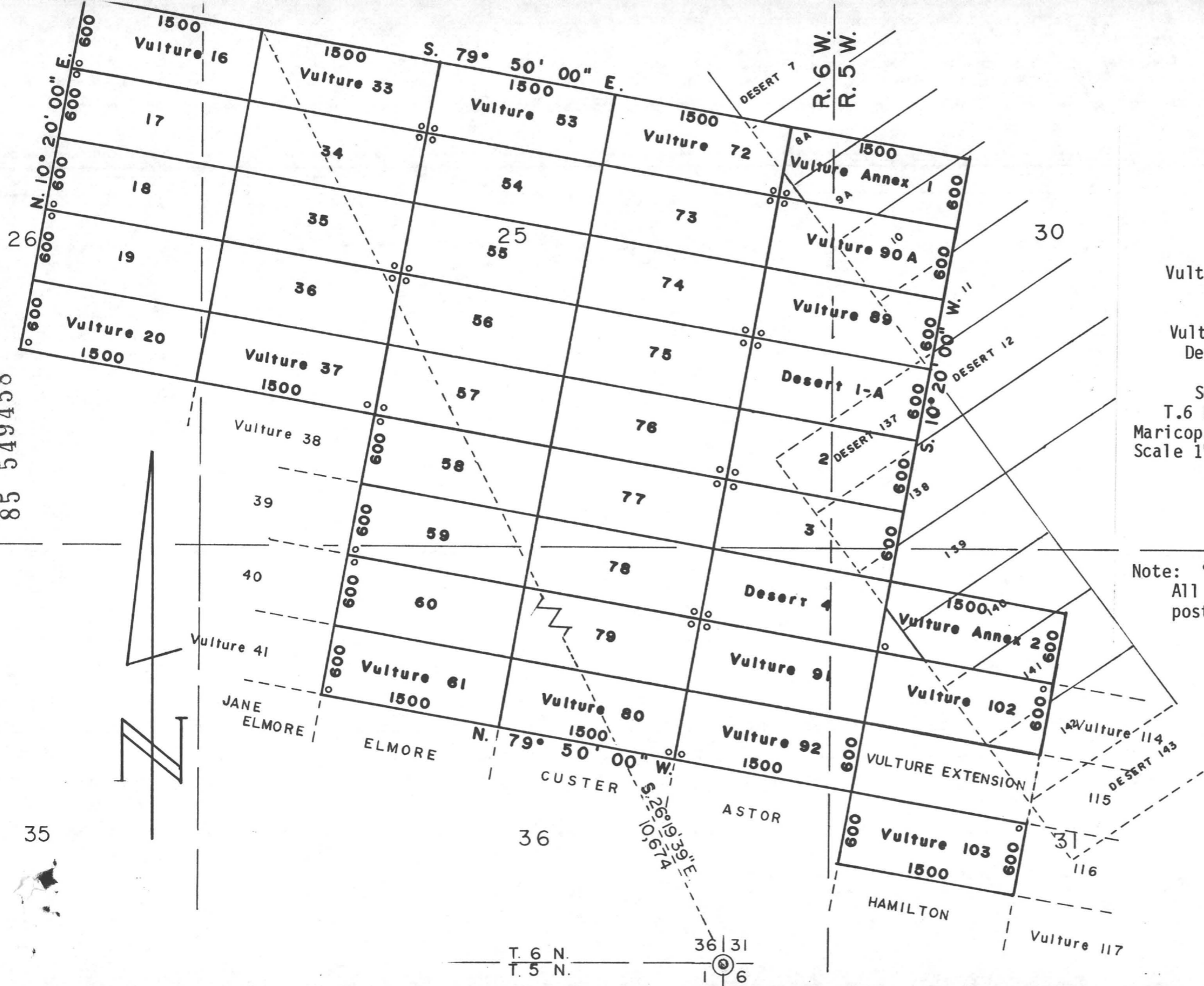
THE PURPOSE of this amended notice is to more definitely describe the locality and boundaries of the claim and to correct any irregularities, errors or defects which may have existed or may exist in the original location of the record thereof, and is made without waiving any rights acquired under and by virtue of the original location. If the original location is, at the time of this amendment, ineffective for any reason, it is the intent of the owner that this amended notice be an original Notice of Location.

Dated and posted on the ground this 24 day of September, 1985.

By: 
Agent

LOCATOR: V.M.P., Inc.
Box 20202
Wickenburg, AZ 85358

85 549458



MINING CLAIMS
of
V.M.P., Inc.
Box 20202
Wickenburg, AZ 85358
known as
Vulture #s 16-20, 33-37, 53-61,
72-80, 89, 90A, 91-92
and 102-103 lodes
Vulture Annex #s 1 and 2 lodes
Desert #s 1-A and 2-4 lodes
situate in
Secs. 30, 31, 25, 26 & 36
T.6 N., Rs.5 & 6 W., G.& S.R.M.
Maricopa County Arizona
Scale 1" = 1000' Nov. 8, 1985
Surveyed by:
Harvey W. Smith, E.M.
Del Tierra Engineering
& Mining Corp.

Note: ° - denotes location monument.
All mons. are 2"x 2"x 4'6" wood posts.

T. 6 N. | 36 | 31
T. 5 N. | 1 | 6

STATE OF ARIZONA)

COUNTY OF MARICOPA) ss.

Recorded at the request of:
Del Tierra Engineering & Mining Corp.
4310 N. Brown Ave., Ste. 3
Scottsdale, AZ 85251

RECORDED IN OFFICIAL RECORDS
OF MARICOPA COUNTY, ARIZONA
NOV 19 1985-106
KEITH POLETIS, County Recorder
FEE 500 PGS 2 R.B.

MOD MC

AMENDED
NOTICE OF MINING LOCATION
LODE CLAIM

85 549459

NOTICE IS HEREBY GIVEN THAT V.M.P., Inc., hereby claims the land hereinafter described as a Lode Mining Claim, under and pursuant to the laws of the United States of America and the State of Arizona, having discovered a lode, vein or deposit of valuable minerals within the limits of this claim as hereinafter established.

THAT Vulture # 91 lode mining claim was relocated by Vulture Mine Properties on February 5, 1982, the Relocation Notice of which is recorded in Docket 15828, pages 253-254, Maricopa County Records. B.L.M. Serial # A MC 160 519.

THE NAME of the claim is Vulture # 91 lode, and the claim so located, is 1,500 feet in length and 600 feet along the surface in width, claiming 300 feet on each side of the centerline; the "location monument," at which a copy of this notice is posted, is adjacent to the N.W. corner of this claim on a separate 2" x 2" post. The general course of this claim is Northwest to Southeast.

THE UNDERSIGNED has distinctly marked the said location on the ground, so that its surface boundaries may be readily traced, by six substantial posts at least 2" x 2" x 4'6", one at each corner and one at each end center, each so marked or inscribed as to indicate the intended location.

SAID CLAIM is situated in the Vulture Mining District, Maricopa County, State of Arizona, and is more particularly described as follows:

BEGINNING at the Northeast corner monument, which is located North/~~4374~~ 4374 ft. and East/~~418~~ 418 ft. from the Section Corner of Sections 31, 36, 1 & 6, Tps. 5 & 6 North, Rs. 5 & 6 West, Gila & Salt River Meridian; thence,

- 300 feet S.10°20'W., to the East end center; thence
- 300 feet S.10°20'W., to the S.E. corner; thence
- 1,500 feet N.79°50'W., to the S.W. corner; thence
- 300 feet N.10°20'E., to the West end center; thence
- 300 feet N.10°20'E., to the N.W. corner; thence
- 1,500 feet S.79°50'E., to the point and place of beginning.


Said claim is located in the:

<u>NE</u>	1/4 of Sec. <u>36</u> ,	Twp. <u>6</u>	N.,	Range <u>6</u>	W.
<u>NW</u>	1/4 of Sec. <u>31</u> ,	Twp. <u>6</u>	N.,	Range <u>5</u>	W.
-----	1/4 of Sec. _____,	Twp. _____	N.,	Range _____	W.
-----	1/4 of Sec. _____,	Twp. _____	N.,	Range _____	W.

Gila and Salt River Meridian.

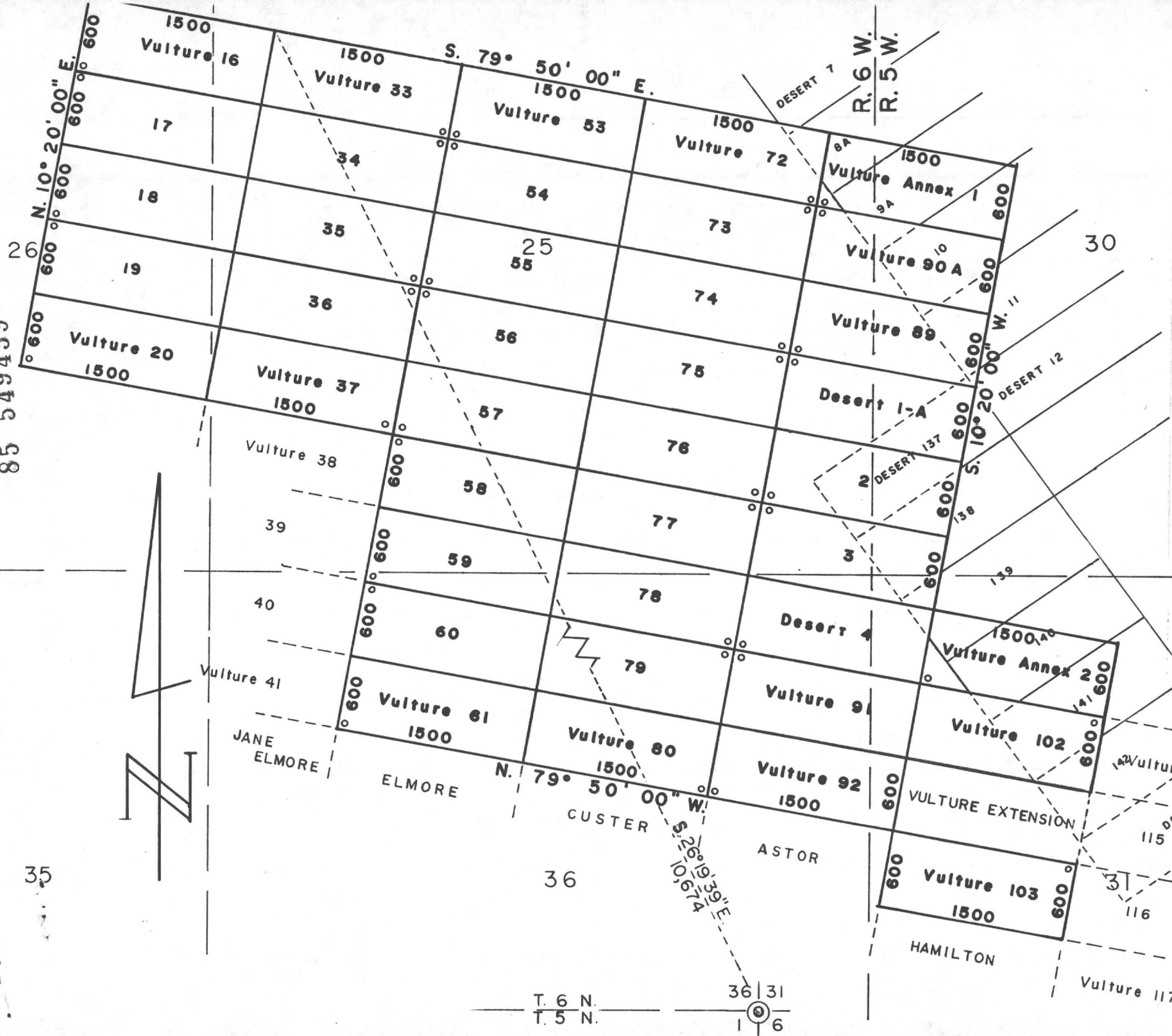
THE PURPOSE of this amended notice is to more definitely describe the locality and boundaries of the claim and to correct any irregularities, errors or defects which may have existed or may exist in the original location of the record thereof, and is made without waiving any rights acquired under and by virtue of the original location. If the original location is, at the time of this amendment, ineffective for any reason, it is the intent of the owner that this amended notice be an original Notice of Location.

Dated and posted on the ground this 24 day of September, 1985.

By: 
Agent

LOCATOR: V.M.P., Inc.
Box 2020
Wickenburg, AZ 85358

85 549459



MINING CLAIMS
of
V.M.P., Inc.
Box 20202
Wickenburg, AZ 85358
known as
Vulture #s 16-20, 33-37, 53-61,
72-80, 89, 90A, 91-92
and 102-103 lodes
Vulture Annex #s 1 and 2 lodes
Desert #s 1-A and 2-4 lodes
situate in
Secs. 30, 31, 25, 26 & 36
T.6 N., Rs.5 & 6 W., G.& S.R.M.
Maricopa County Arizona
Scale 1" = 1000' Nov. 8, 1985
Surveyed by:
Harvey W. Smith, E.M.
Del Tierra Engineering
& Mining Corp.

Note: ° - denotes location monument.
All mons. are 2"x 2"x 4'6" wood posts.

T. 6 N.
T. 5 N.
36 | 31
1 | 6

STATE OF ARIZONA)

COUNTY OF MARICOPA)

ss.

Recorded at the request of:
Det Tierra Engineering & Mining Corp.
4310 N. Brown Ave., Ste. 3
Scottsdale, AZ 85251

RECORDED IN OFFICIAL RECORDS
OF MARICOPA COUNTY, ARIZONA
NOV 19 1985 -1 00
KEITH POLETIS, County Recorder
FEE 500 PGS 2 R.B.

MOD MC

AMENDED
NOTICE OF MINING LOCATION
LODE CLAIM

85 549460

NOTICE IS HEREBY GIVEN THAT V.M.P., Inc., hereby claims the land hereinafter described as a Lode Mining Claim, under and pursuant to the laws of the United States of America and the State of Arizona, having discovered a lode, vein or deposit of valuable minerals within the limits of this claim as hereinafter established.

THAT Vulture # 92 lode mining claim was relocated by Vulture Mine Properties on February 5, 1982, the Relocation Notice of which is recorded in Docket 15828, pages 255-256, Maricopa County Records. B.L.M. Serial # A MC 160 520.

THE NAME of the claim is Vulture # 92 lode, and the claim so located, is 1,500 feet in length and 600 feet along the surface in width, claiming 300 feet on each side of the centerline; the "location monument," at which a copy of this notice is posted, is adjacent to the S.W. corner of this claim on a separate 2" x 2" post. The general course of this claim is Northwest to Southeast.

THE UNDERSIGNED has distinctly marked the said location on the ground, so that its surface boundaries may be readily traced, by six substantial posts at least 2" x 2" x 4'6", one at each corner and one at each end center, each so marked or inscribed as to indicate the intended location.

SAID CLAIM is situated in the Vulture Mining District, Maricopa County, State of Arizona, and is more particularly described as follows:

BEGINNING at the Northeast corner monument, which is located North/~~5000~~ 3784 ft. and East/~~300~~ 311 ft. from the Section Corner of Sections 31, 36, 1 & 6, Tps. 5 & 6 North, Rs. 5 & 6 West, Gila & Salt River Meridian; thence,

- 300 feet S.10°20'W., to the East end center; thence
- 300 feet S.10°20'W., to the S.E. corner; thence
- 1,500 feet N.79°50'W., to the S.W. corner; thence
- 300 feet N.10°20'E., to the West end center; thence
- 300 feet N.10°20'E., to the N.W. corner; thence
- 1,500 feet S.79°50'E., to the point and place of beginning.

Said claim is located in the:

<u>NE</u>	1/4 of Sec. <u>36</u> ,	Twp. <u>6</u> N.,	Range <u>6</u> W.
<u>NW</u>	1/4 of Sec. <u>31</u> ,	Twp. <u>6</u> N.,	Range <u>5</u> W.
-----	1/4 of Sec. _____,	Twp. _____ N.,	Range _____ W.
-----	1/4 of Sec. _____,	Twp. _____ N.,	Range _____ W.

Gila and Salt River Meridian.

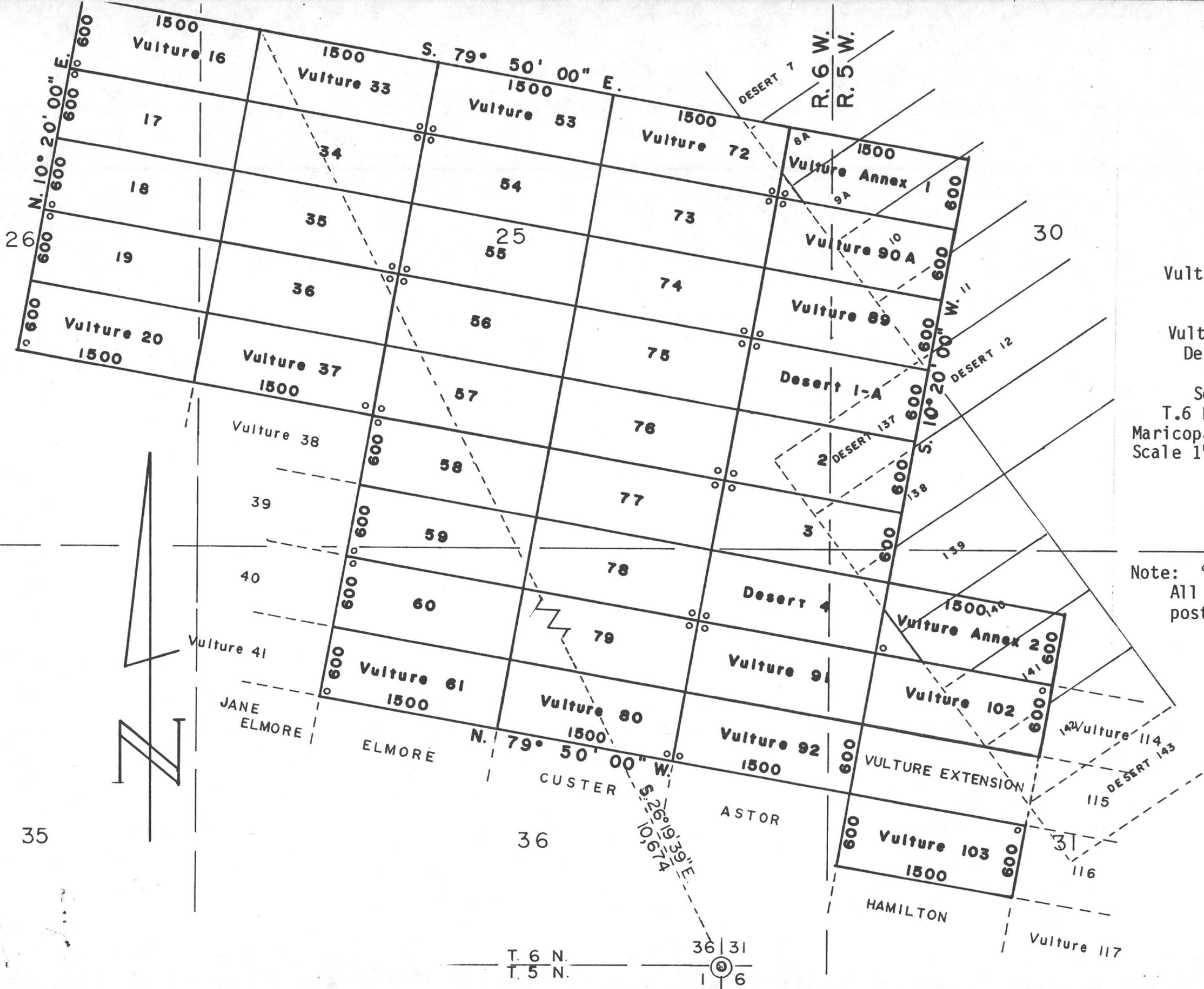
THE PURPOSE of this amended notice is to more definitely describe the locality and boundaries of the claim and to correct any irregularities, errors or defects which may have existed or may exist in the original location of the record thereof, and is made without waiving any rights acquired under and by virtue of the original location. If the original location is, at the time of this amendment, ineffective for any reason, it is the intent of the owner that this amended notice be an original Notice of Location.

Dated and posted on the ground this 24 day of September, 1985.

By: 
Agent

LOCATOR: V.M.P., Inc.
Box 20202
Wickenburg, AZ 85358

85 549460



MINING CLAIMS
of
V.M.P., Inc.
Box 20202
Wickenburg, AZ 85358
known as
Vulture #s 16-20, 33-37, 53-61,
72-80, 89, 90A, 91-92
and 102-103 lodes
Vulture Annex #s 1 and 2 lodes
Desert #s 1-A and 2-4 lodes
situate in
Secs. 30, 31, 25, 26 & 36
T.6 N., Rs.5 & 6 W., G.& S.R.M.
Maricopa County Arizona
Scale 1" = 1000' Nov. 8, 1985
Surveyed by:
Harvey W. Smith, E.M.
Del Tierra Engineering
& Mining Corp.

Note: ° - denotes location monument.
All mons. are 2"x 2"x 4'6" wood posts.

35

T. 6 N. | 36 | 31
T. 5 N. | 1 | 6

STATE OF ARIZONA)
) ss.
COUNTY OF MARICOPA)

Recorded at the request of:
Del Tierra Engineering & Mining Corp.
4310 N. Brown Ave., Ste. 3
Scottsdale, AZ 85251

RECORDED IN OFFICIAL RECORDS
OF MARICOPA COUNTY, ARIZONA
NOV 19 1985 -1 00
KEITH POLETIS, County Recorder
FEE 500 PGS 2 R.B.

MOD MC

AMENDED
NOTICE OF MINING LOCATION
LODE CLAIM

85 549452

NOTICE IS HEREBY GIVEN THAT V.M.P., Inc., hereby claims the land hereinafter described as a Lode Mining Claim, under and pursuant to the laws of the United States of America and the State of Arizona, having discovered a lode, vein or deposit of valuable minerals within the limits of this claim as hereinafter established.

THAT Vulture # 84 lode mining claim was relocated by Vulture Mine Properties on February 5, 1982, the Relocation Notice of which is recorded in Docket 15828, pages 239-240, Maricopa County Records. B.L.M. Serial # A MC 160 512.

THE NAME of the claim is Vulture # 84 lode, and the claim so located, is 1,500 feet in length and 600 feet along the surface in width, claiming 300 feet on each side of the centerline; the "location monument," at which a copy of this notice is posted, is adjacent to the SW corner of this claim on a separate 2" x 2" post. The general course of this claim is Northwest to Southeast.

THE UNDERSIGNED has distinctly marked the said location on the ground, so that its surface boundaries may be readily traced, by six substantial posts at least 2" x 2" x 4'6", one at each corner and one at each end center, each so marked or inscribed as to indicate the intended location.

SAID CLAIM is situated in the Vulture Mining District, Maricopa County, State of Arizona, and is more particularly described as follows:

BEGINNING at the Northeast corner monument, which is located ~~North~~/South 780 ft. and ~~East~~/West 1435 ft. from the Section Corner of Sections 31, 36, 1 & 6, Tps. 5 & 6 North, Rs. 5 & 6 West, Gila & Salt River Meridian; thence,

- 300 feet S.10°20'W., to the East end center; thence
- 300 feet S.10°20'W., to the S.E. corner; thence
- 1,500 feet N.79°50'W., to the S.W. corner; thence
- 300 feet N.10°20'E., to the West end center; thence
- 300 feet N.10°20'E., to the N.W. corner; thence
- 1,500 feet S.79°50'E., to the point and place of beginning.

Said claim is located in the:

<u>NE</u>	1/4 of Sec. <u>1</u> ,	Twp. <u>5</u>	N.,	Range <u>6</u>	W.
<u>NW</u>	1/4 of Sec. <u>1</u> ,	Twp. <u>5</u>	N.,	Range <u>6</u>	W.
-----	1/4 of Sec. _____,	Twp. _____	N.,	Range _____	W.
-----	1/4 of Sec. _____,	Twp. _____	N.,	Range _____	W.

Gila and Salt River Meridian.

THE PURPOSE of this amended notice is to more definitely describe the locality and boundaries of the claim and to correct any irregularities, errors or defects which may have existed or may exist in the original location of the record thereof, and is made without waiving any rights acquired under and by virtue of the original location. If the original location is, at the time of this amendment, ineffective for any reason, it is the intent of the owner that this amended notice be an original Notice of Location.

Dated and posted on the ground this 24th day of September, 1985.

LOCATOR: V.M.P., Inc.
Box 2020
Wickenburg, AZ 85358

By: Gary L Shaw
Agent

85 549452

MINING CLAIMS
of

V.M.P., Inc.

Box 20202

Wickenburg, AZ 85358

known as

Vulture #s 31-32, 47-52, 63-71,

81, 81A and 82-88 lodes

A lan #s 1 and 8 lodes

B-lan #s 1-4 and 22-23 lodes

situate in

Secs. 34, 35, 36, 1 & 2

Ts. 5 & 6 N., R. 6 W., G. & S.R.M.

Arizona

Maricopa County

Scale 1" = 1000'

Nov. 8, 1985

Surveyed by:

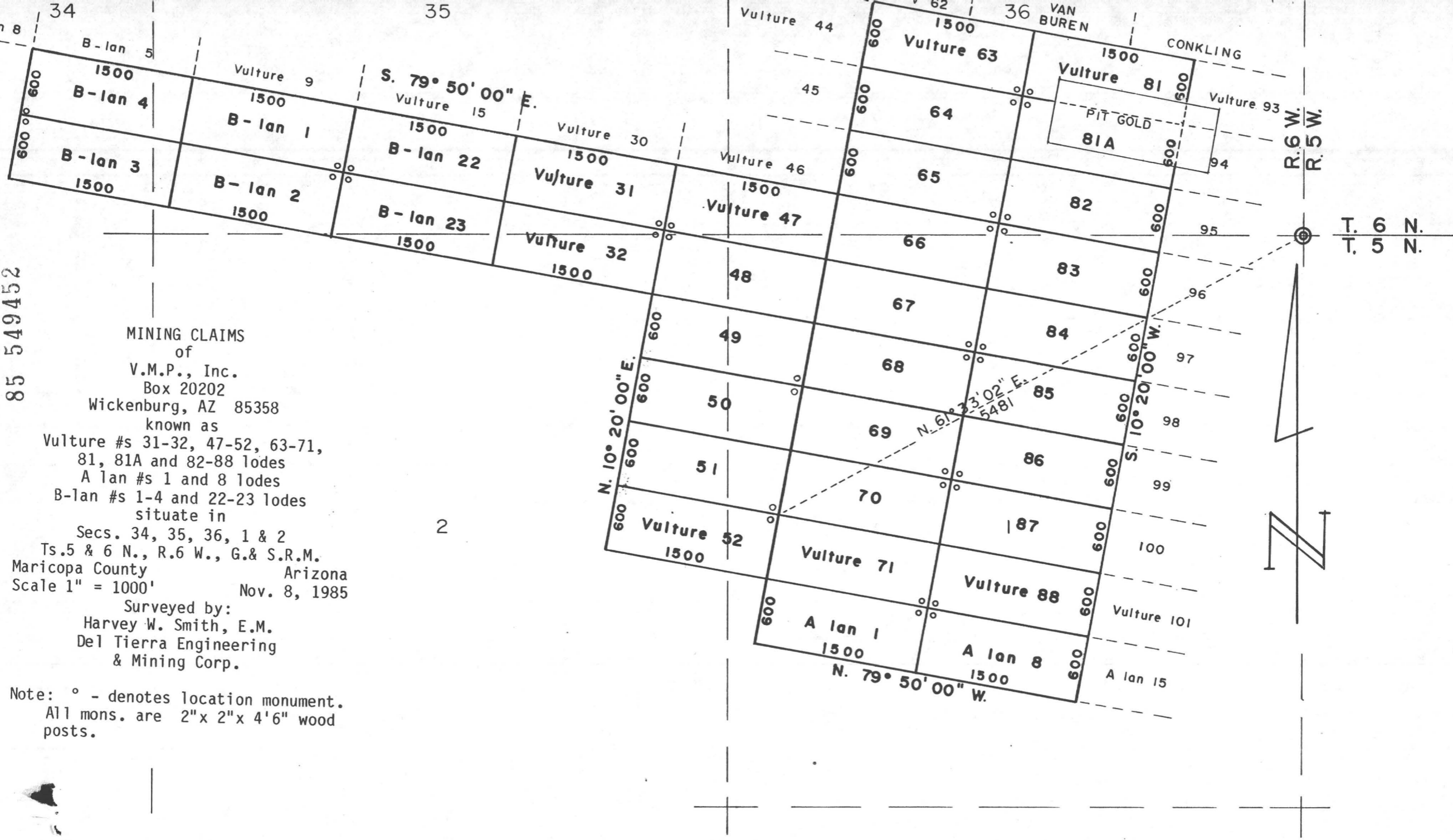
Harvey W. Smith, E.M.

Del Tierra Engineering

& Mining Corp.

Note: ° - denotes location monument.

All mons. are 2"x 2"x 4'6" wood posts.



STATE OF ARIZONA)
) ss.
COUNTY OF MARICOPA)

Recorded at the request of:
Del Tierra Engineering & Mining Corp.
4310 N. Brown Ave., Ste. 3
Scottsdale, AZ 85251

RECORDED IN OFFICIAL RECORDS
OF MARICOPA COUNTY, ARIZONA
NOV 19 1985 -1.00
KEITH POLETIS, County Recorder
FEE 500 PGS 2 R.B.

MOD MC

AMENDED
NOTICE OF MINING LOCATION
LODE CLAIM

85 549453

NOTICE IS HEREBY GIVEN THAT V.M.P., Inc., hereby claims the land hereinafter described as a Lode Mining Claim, under and pursuant to the laws of the United States of America and the State of Arizona, having discovered a lode, vein or deposit of valuable minerals within the limits of this claim as hereinafter established.

THAT Vulture # 85 lode mining claim was relocated by Vulture Mine Properties on February 5, 1982, the Relocation Notice of which is recorded in Docket 15828, pages 241-242, Maricopa County Records. B.L.M. Serial # A MC 160 513.

THE NAME of the claim is Vulture # 85 lode, and the claim so located, is 1,500 feet in length and 600 feet along the surface in width, claiming 300 feet on each side of the centerline; the "location monument," at which a copy of this notice is posted, is adjacent to the NW corner of this claim on a separate 2" x 2" post. The general course of this claim is Northwest to Southeast.

THE UNDERSIGNED has distinctly marked the said location on the ground, so that its surface boundaries may be readily traced, by six substantial posts at least 2" x 2" x 4'6", one at each corner and one at each end center, each so marked or inscribed as to indicate the intended location.

SAID CLAIM is situated in the Vulture Mining District, Maricopa County, State of Arizona, and is more particularly described as follows:

BEGINNING at the Northeast corner monument, which is located ~~North~~/South 1370 ft. and ~~East~~/West 1543 ft. from the Section Corner of Sections 31, 36, 1 & 6, Tps. 5 & 6 North, Rs. 5 & 6 West, Gila & Salt River Meridian; thence,

- 300 feet S.10°20'W., to the East end center; thence
- 300 feet S.10°20'W., to the S.E. corner; thence
- 1,500 feet N.79°50'W., to the S.W. corner; thence
- 300 feet N.10°20'E., to the West end center; thence
- 300 feet N.10°20'E., to the N.W. corner; thence
- 1,500 feet S.79°50'E., to the point and place of beginning.

Said claim is located in the:

NW 1/4 of Sec. 1, Twp. 5 N., Range 6 W.
NE 1/4 of Sec. 1, Twp. 5 N., Range 6 W.
 ----- 1/4 of Sec. -----, Twp. ----- N., Range ----- W.
 ----- 1/4 of Sec. -----, Twp. ----- N., Range ----- W.
 Gila and Salt River Meridian.

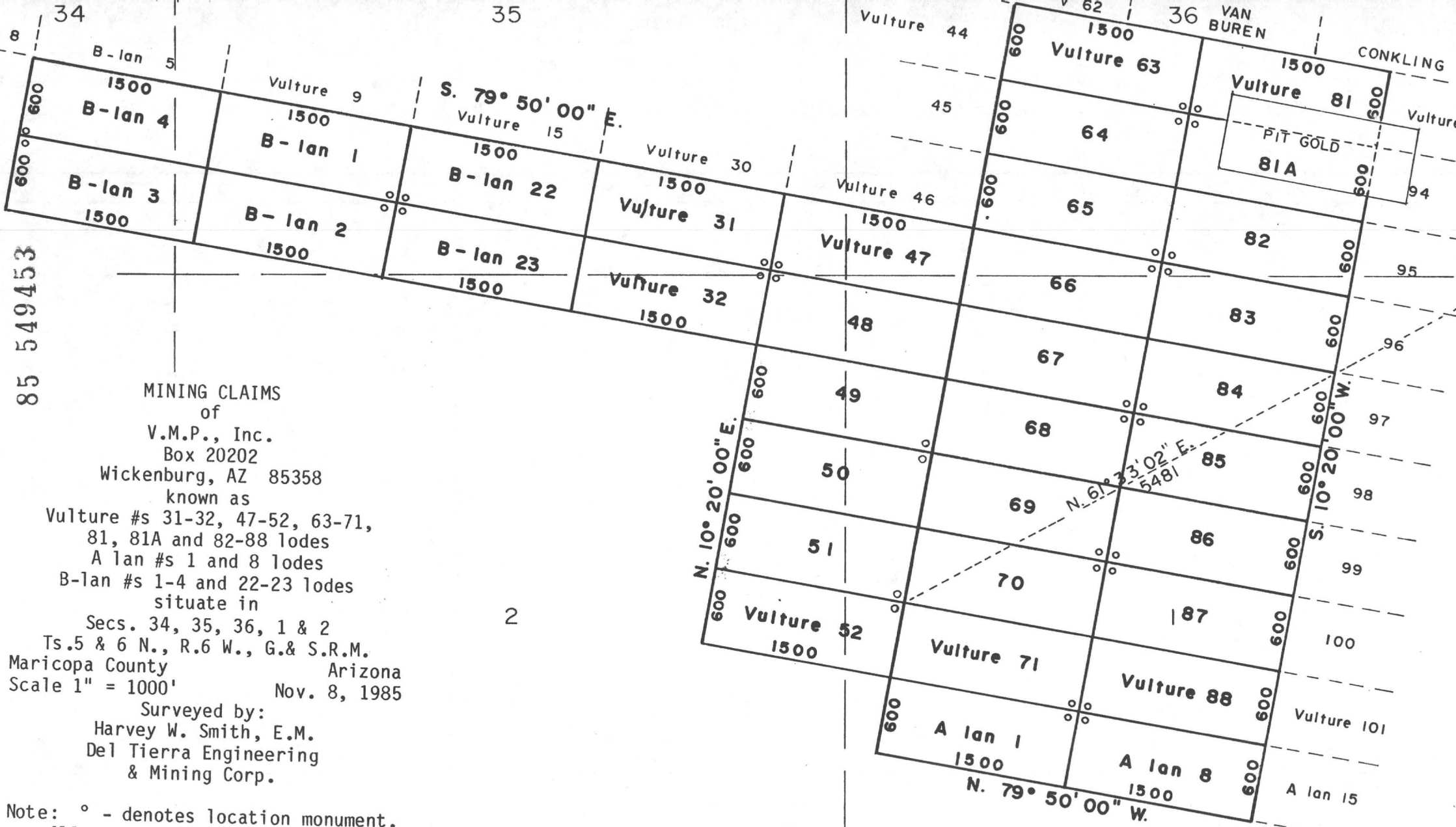
THE PURPOSE of this amended notice is to more definitely describe the locality and boundaries of the claim and to correct any irregularities, errors or defects which may have existed or may exist in the original location of the record thereof, and is made without waiving any rights acquired under and by virtue of the original location. If the original location is, at the time of this amendment, ineffective for any reason, it is the intent of the owner that this amended notice be an original Notice of Location.

Dated and posted on the ground this 24th day of September, 1985.

LOCATOR: V.M.P., Inc.
Box 20202
Wickenburg, AZ 85358

By: Gary L. Shew
Agent

85 549453



MINING CLAIMS
of
V.M.P., Inc.
Box 20202
Wickenburg, AZ 85358
known as
Vulture #s 31-32, 47-52, 63-71,
81, 81A and 82-88 lodes
A lan #s 1 and 8 lodes
B-lan #s 1-4 and 22-23 lodes
situate in
Secs. 34, 35, 36, 1 & 2
Ts. 5 & 6 N., R. 6 W., G. & S. R. M.
Maricopa County Arizona
Scale 1" = 1000' Nov. 8, 1985

Surveyed by:
Harvey W. Smith, E.M.
Del Tierra Engineering
& Mining Corp.

Note: ° - denotes location monument.
All mons. are 2"x 2"x 4'6" wood posts.

T. 6 N.
T. 5 N.

STATE OF ARIZONA)
) ss.
COUNTY OF MARICOPA)

Recorded at the request of:
Del Tierra Engineering & Mining Corp.
4310 N. Brown Ave., Ste. 3
Scottsdale, AZ 85251

RECORDED IN OFFICIAL RECORDS
OF MARICOPA COUNTY, ARIZONA
NOV 19 1985 -1 00

KEITH POLETIS, County Recorder

FEE 5.00 PGS 2 R.B.

MOD MC

AMENDED
NOTICE OF MINING LOCATION
LODE CLAIM

85 549454

NOTICE IS HEREBY GIVEN THAT V.M.P., Inc., hereby claims the land hereinafter described as a Lode Mining Claim, under and pursuant to the laws of the United States of America and the State of Arizona, having discovered a lode, vein or deposit of valuable minerals within the limits of this claim as hereinafter established.

THAT Vulture # 86 lode mining claim was relocated by Vulture Mine Properties on February 5, 1982, the Relocation Notice of which is recorded in Docket 15828, pages 243-244, Maricopa County Records. B.L.M. Serial # A MC 160 514.

THE NAME of the claim is Vulture # 86 lode, and the claim so located, is 1,500 feet in length and 600 feet along the surface in width, claiming 300 feet on each side of the centerline; the "location monument," at which a copy of this notice is posted, is adjacent to the SW corner of this claim on a separate 2" x 2" post. The general course of this claim is Northwest to Southeast.

THE UNDERSIGNED has distinctly marked the said location on the ground, so that its surface boundaries may be readily traced, by six substantial posts at least 2" x 2" x 4'6", one at each corner and one at each end center, each so marked or inscribed as to indicate the intended location.

SAID CLAIM is situated in the Vulture Mining District, Maricopa County, State of Arizona, and is more particularly described as follows:

BEGINNING at the Northeast corner monument, which is located ~~North~~/South 1961 ft. and ~~East~~/West 1651 ft. from the Section Corner of Sections 31, 36, 1 & 6, Tps. 5 & 6 North, Rs. 5 & 6 West, Gila & Salt River Meridian; thence,

300 feet S.10°20'W., to the East end center; thence
300 feet S.10°20'W., to the S.E. corner; thence
1,500 feet N.79°50'W., to the S.W. corner; thence
300 feet N.10°20'E., to the West end center; thence
300 feet N.10°20'E., to the N.W. corner; thence
1,500 feet S.79°50'E., to the point and place of beginning.

Said claim is located in the:

NE 1/4 of Sec. 1, Twp. 5 N., Range 6 W.
NW 1/4 of Sec. 1, Twp. 5 N., Range 6 W.
----- 1/4 of Sec. -----, Twp. ----- N., Range ----- W.
----- 1/4 of Sec. -----, Twp. ----- N., Range ----- W.
Gila and Salt River Meridian.

THE PURPOSE of this amended notice is to more definitely describe the locality and boundaries of the claim and to correct any irregularities, errors or defects which may have existed or may exist in the original location of the record thereof, and is made without waiving any rights acquired under and by virtue of the original location. If the original location is, at the time of this amendment, ineffective for any reason, it is the intent of the owner that this amended notice be an original Notice of Location.

Dated and posted on the ground this 24th day of September, 1985.

LOCATOR: V.M.P., Inc.
Box 2020
Wickenburg, AZ 85358

By: Gary L. Shew
Agent

85 549454

MINING CLAIMS
of

V.M.P., Inc.
Box 20202

Wickenburg, AZ 85358
known as

Vulture #s 31-32, 47-52, 63-71,
81, 81A and 82-88 lodes

A lan #s 1 and 8 lodes
B-lan #s 1-4 and 22-23 lodes
situate in

Secs. 34, 35, 36, 1 & 2

Ts. 5 & 6 N., R. 6 W., G. & S.R.M.

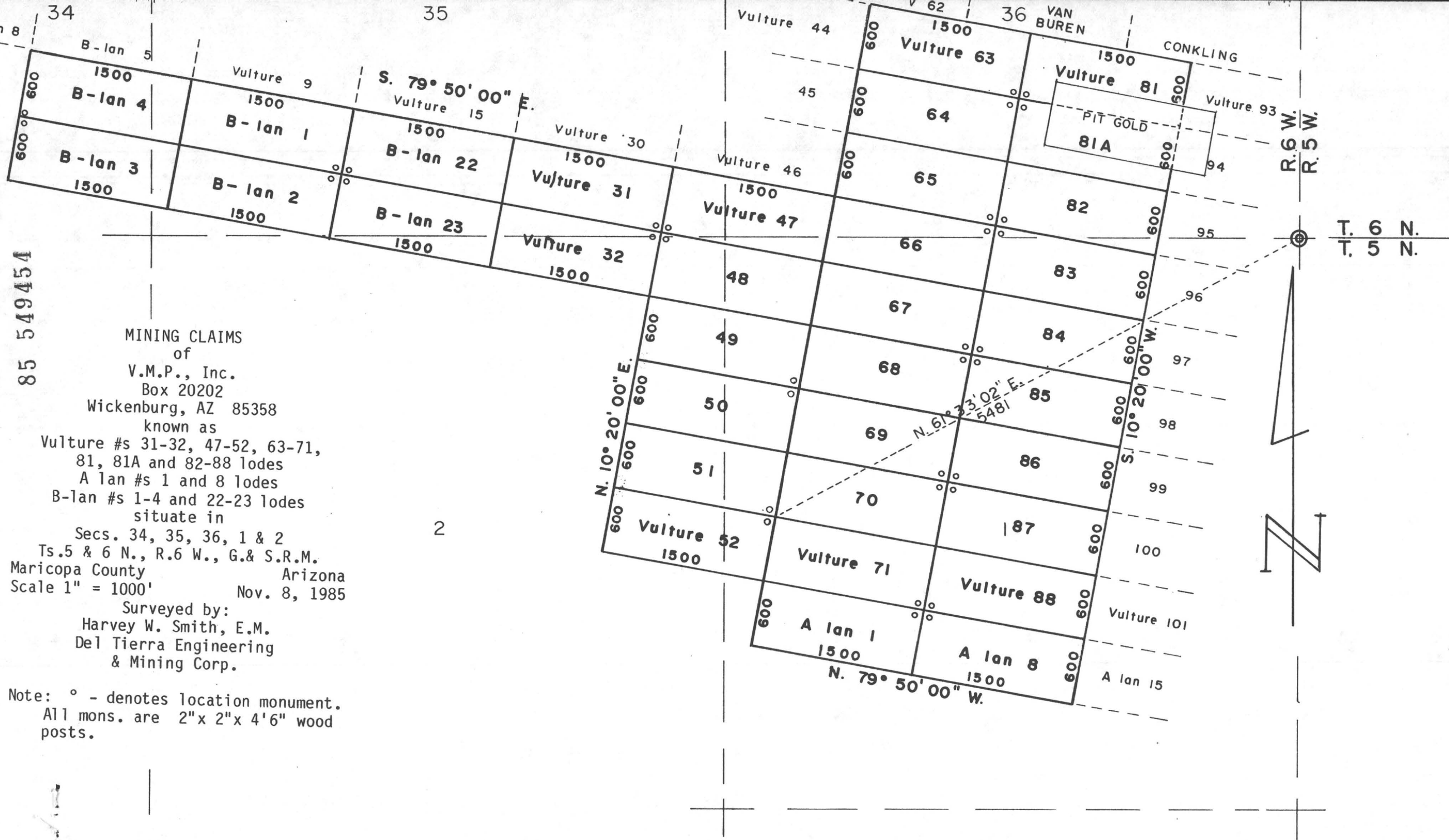
Maricopa County Arizona
Scale 1" = 1000' Nov. 8, 1985

Surveyed by:

Harvey W. Smith, E.M.

Del Tierra Engineering
& Mining Corp.


Note: ° - denotes location monument.
All mons. are 2"x 2"x 4'6" wood
posts.



T. 6 N.
T. 5 N.

STATE OF ARIZONA)
) ss.
COUNTY OF MARICOPA)

Recorded at the request of:
Dei Tierra Engineering & Mining Corp.
4310 N. Brown Ave., Ste. 3
Scottsdale, AZ 85251



MOD MC

AMENDED
NOTICE OF MINING LOCATION
LODE CLAIM

85 549455

NOTICE IS HEREBY GIVEN THAT V.M.P., Inc., hereby claims the land hereinafter described as a Lode Mining Claim, under and pursuant to the laws of the United States of America and the State of Arizona, having discovered a lode, vein or deposit of valuable minerals within the limits of this claim as hereinafter established.

THAT Vulture # 87 lode mining claim was relocated by Vulture Mine Properties on February 5, 1982, the Relocation Notice of which is recorded in Docket 15828, pages 245-246, Maricopa County Records. B.L.M. Serial # A MC 160 515.

THE NAME of the claim is Vulture # 87 lode, and the claim so located, is 1,500 feet in length and 600 feet along the surface in width, claiming 300 feet on each side of the centerline; the "location monument," at which a copy of this notice is posted, is adjacent to the NW corner of this claim on a separate 2" x 2" post. The general course of this claim is Northwest to Southeast.

THE UNDERSIGNED has distinctly marked the said location on the ground, so that its surface boundaries may be readily traced, by six substantial posts at least 2" x 2" x 4'6", one at each corner and one at each end center, each so marked or inscribed as to indicate the intended location.

SAID CLAIM is situated in the Vulture Mining District, Maricopa County, State of Arizona, and is more particularly described as follows:

BEGINNING at the Northeast corner monument, which is located ~~North~~/South 2551 ft. and ~~East~~/West 1758 ft. from the Section Corner of Sections 31, 36, 1 & 6, Tps. 5 & 6 North, Rs. 5 & 6 West, Gila & Salt River Meridian; thence,

300 feet S.10°20'W., to the East end center; thence
300 feet S.10°20'W., to the S.E. corner; thence
1,500 feet N.79°50'W., to the S.W. corner; thence
300 feet N.10°20'E., to the West end center; thence
300 feet N.10°20'E., to the N.W. corner; thence
1,500 feet S.79°50'E., to the point and place of beginning.

Said claim is located in the:

NE 1/4 of Sec. 1, Twp. 5 N., Range 6 W.
NW 1/4 of Sec. 1, Twp. 5 N., Range 6 W.
SW 1/4 of Sec. 1, Twp. 5 N., Range 6 W.
SE 1/4 of Sec. 1, Twp. 5 N., Range 6 W.
Gila and Salt River Meridian.

THE PURPOSE of this amended notice is to more definitely describe the locality and boundaries of the claim and to correct any irregularities, errors or defects which may have existed or may exist in the original location of the record thereof, and is made without waiving any rights acquired under and by virtue of the original location. If the original location is, at the time of this amendment, ineffective for any reason, it is the intent of the owner that this amended notice be an original Notice of Location.

Dated and posted on the ground this 24th day of September, 1985.

LOCATOR: V.M.P., Inc.
Box 20202
Wickenburg, AZ 85358

By: Gary L. Shaw
Agent

85 549455

MINING CLAIMS

of
V.M.P., Inc.

Box 20202

Wickenburg, AZ 85358

known as

Vulture #s 31-32, 47-52, 63-71,

81, 81A and 82-88 lodes

A lan #s 1 and 8 lodes

B-lan #s 1-4 and 22-23 lodes

situate in

Secs. 34, 35, 36, 1 & 2

Ts. 5 & 6 N., R. 6 W., G. & S.R.M.

Arizona

Maricopa County

Scale 1" = 1000'

Nov. 8, 1985

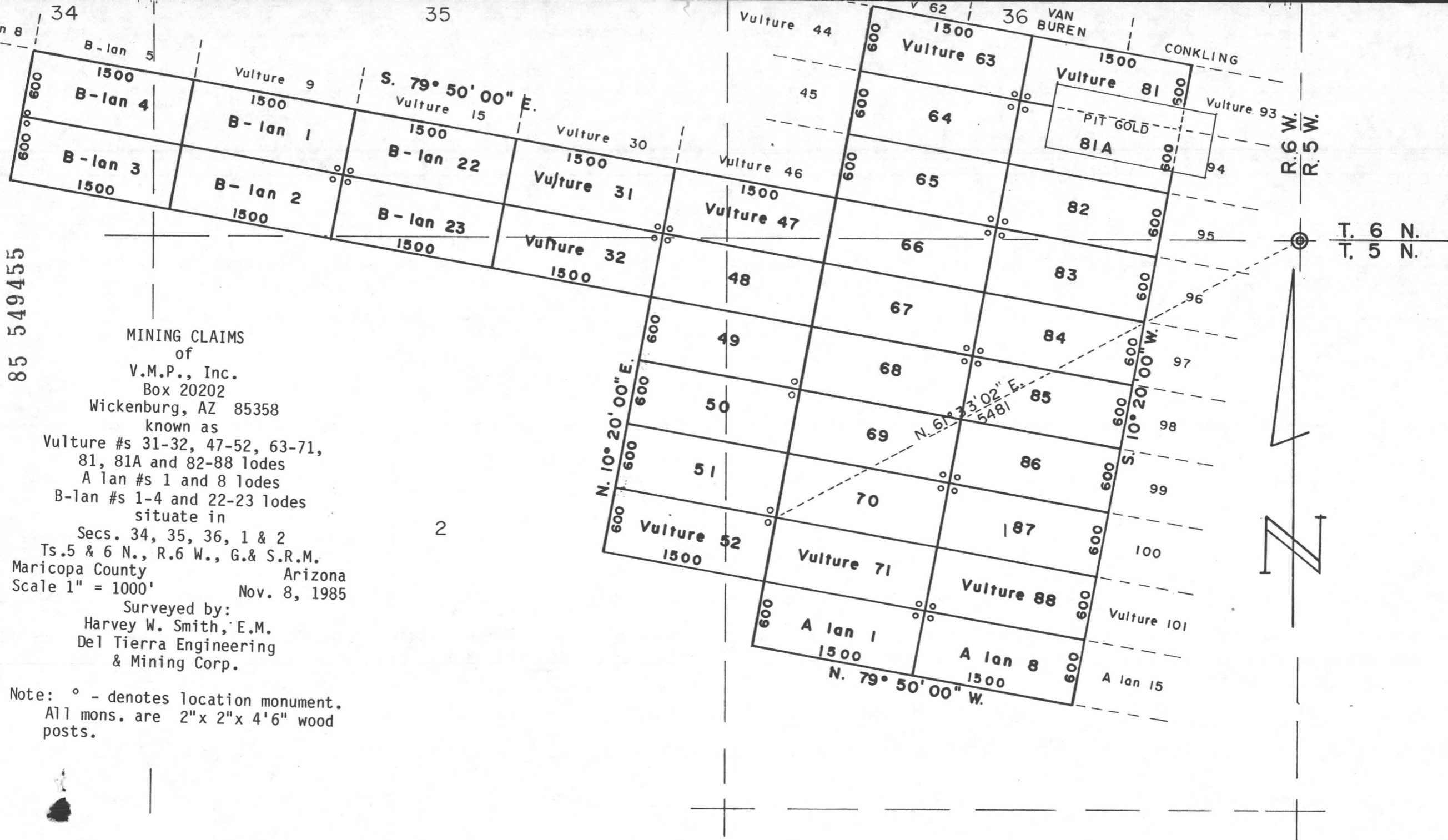
Surveyed by:

Harvey W. Smith, E.M.

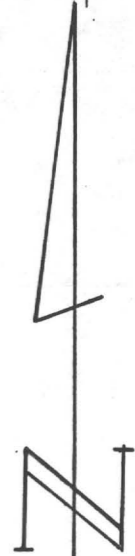
Del Tierra Engineering

& Mining Corp.

Note: ° - denotes location monument.
All mons. are 2"x 2"x 4'6" wood posts.



2



T. 6 N.
T. 5 N.

STATE OF ARIZONA)
) ss.
COUNTY OF MARICOPA)
Recorded at the request of:
Del Tierra Engineering & Mining Corp.
4310 N. Brown Ave., Ste. 3
Scottsdale, AZ 85251

MOD MC

RECORDED IN OFFICIAL RECORDS
OF MARICOPA COUNTY, ARIZONA

NOV 19 1985 - 1 00
KEITH POLLEN, County Recorder

FEE 500 PGS 2 R.B.

AMENDED
NOTICE OF MINING LOCATION
LODE CLAIM

85 549456

NOTICE IS HEREBY GIVEN THAT V.M.P., Inc., hereby claims the land hereinafter described as a Lode Mining Claim, under and pursuant to the laws of the United States of America and the State of Arizona, having discovered a lode, vein or deposit of valuable minerals within the limits of this claim as hereinafter established.

THAT Vulture # 88 lode mining claim was relocated by Vulture Mine Properties on February 5, 1982, the Relocation Notice of which is recorded in Docket 15828, pages 247-248, Maricopa County Records. B.L.M. Serial # A MC 160 516.

THE NAME of the claim is Vulture # 88 lode, and the claim so located, is 1,500 feet in length and 600 feet along the surface in width, claiming 300 feet on each side of the centerline; the "location monument," at which a copy of this notice is posted, is adjacent to the SW corner of this claim on a separate 2" x 2" post. The general course of this claim is Northwest to Southeast.

THE UNDERSIGNED has distinctly marked the said location on the ground, so that its surface boundaries may be readily traced, by six substantial posts at least 2" x 2" x 4'6", one at each corner and one at each end center, each so marked or inscribed as to indicate the intended location.

SAID CLAIM is situated in the Vulture Mining District, Maricopa County, State of Arizona, and is more particularly described as follows:

BEGINNING at the Northeast corner monument, which is located ~~3141~~/South 3141 ft. and ~~1866~~/West 1866 ft. from the Section Corner of Sections 31, 36, 1 & 6, Tps. 5 & 6 North, Rs.5 & 6 West, Gila & Salt River Meridian; thence,

300 feet S.10°20'W., to the East end center; thence
300 feet S.10°20'W., to the S.E. corner; thence
1,500 feet N.79°50'W., to the S.W. corner; thence
300 feet N.10°20'E., to the West end center; thence
300 feet N.10°20'E., to the N.W. corner; thence
1,500 feet S.79°50'E., to the point and place of beginning.

Said claim is located in the:

SW 1/4 of Sec. 1, Twp. 5 N., Range 6 W.
SE 1/4 of Sec. 1, Twp. 5 N., Range 6 W.
----- 1/4 of Sec. -----, Twp. ----- N., Range ----- W.
----- 1/4 of Sec. -----, Twp. ----- N., Range ----- W.
Gila and Salt River Meridian.

THE PURPOSE of this amended notice is to more definitely describe the locality and boundaries of the claim and to correct any irregularities, errors or defects which may have existed or may exist in the original location of the record thereof, and is made without waiving any rights acquired under and by virtue of the original location. If the original location is, at the time of this amendment, ineffective for any reason, it is the intent of the owner that this amended notice be an original Notice of Location.

Dated and posted on the ground this 24th day of September, 1985.

LOCATOR: V.M.P., Inc.
Box 20202
Wickenburg, AZ 85358

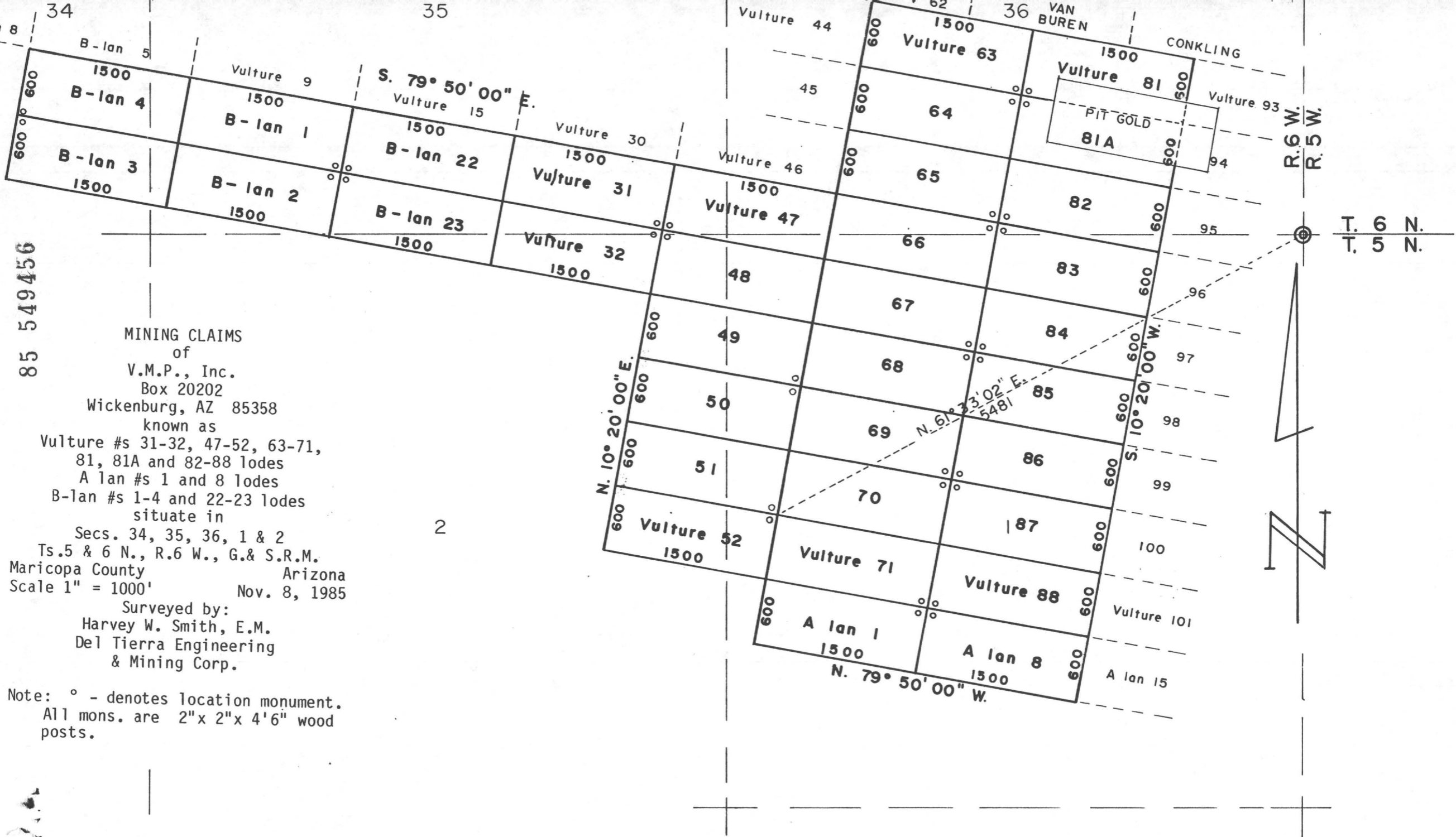
By: Gary L. Shew
Agent

85 549456

MINING CLAIMS
of
V.M.P., Inc.
Box 20202
Wickenburg, AZ 85358
known as
Vulture #s 31-32, 47-52, 63-71,
81, 81A and 82-88 lodes
A lan #s 1 and 8 lodes
B-lan #s 1-4 and 22-23 lodes
situate in
Secs. 34, 35, 36, 1 & 2
Ts. 5 & 6 N., R. 6 W., G. & S.R.M.
Maricopa County Arizona
Scale 1" = 1000' Nov. 8, 1985

Surveyed by:
Harvey W. Smith, E.M.
Del Tierra Engineering
& Mining Corp.

Note: ° - denotes location monument.
All mons. are 2"x 2"x 4'6" wood posts.



2



T. 6 N.
T. 5 N.

R. 6 W.
R. 5 W.

STATE OF ARIZONA)
) ss.
COUNTY OF MARICOPA)

Recorded at the request of:
Del Tierra Engineering & Mining Corp.
4310 N. Brown Ave., Ste. 3
Scottsdale, AZ 85251

RECORDED IN OFFICIAL RECORDS
OF MARICOPA COUNTY, ARIZONA

NOV 9 1985 - 1 00
KEITH POLETIS, County Recorder

FEE 5.00 PGS 2 R.B.

MOD MC

AMENDED
NOTICE OF MINING LOCATION
LODE CLAIM

85 549461

NOTICE IS HEREBY GIVEN THAT V.M.P., Inc., hereby claims the land hereinafter described as a Lode Mining Claim, under and pursuant to the laws of the United States of America and the State of Arizona, having discovered a lode, vein or deposit of valuable minerals within the limits of this claim as hereinafter established.

THAT Vulture # 93 lode mining claim was relocated by Vulture Mine Properties on February 5, 1982, the Relocation Notice of which is recorded in Docket 15828, pages 257-258, Maricopa County Records.
B.L.M. Serial # A MC 160 521.

THE NAME of the claim is Vulture # 93 lode, and the claim so located, is 1,500 feet in length and 600 feet along the surface in width, claiming 300 feet on each side of the centerline; the "location monument," at which a copy of this notice is posted, is adjacent to the SE corner of this claim on a separate 2" x 2" post. The general course of this claim is Northwest to Southeast.

THE UNDERSIGNED has distinctly marked the said location on the ground, so that its surface boundaries may be readily traced, by six substantial posts at least 2" x 2" x 4'6", one at each corner and one at each end center, each so marked or inscribed as to indicate the intended location.

SAID CLAIM is situated in the Vulture Mining District, Maricopa County, State of Arizona, and is more particularly described as follows:

BEGINNING at the Northeast corner monument, which is located North/~~XXXX~~ 1317 ft. and East/~~XXXX~~ 471 ft. from the Section Corner of Sections 31, 36, 1 & 6, Tps. 5 & 6 North, Rs. 5 & 6 West, Gila & Salt River Meridian; thence,

300 feet S.10°20'W., to the East end center; thence
300 feet S.10°20'W., to the S.E. corner; thence
1,500 feet N.79°50'W., to the S.W. corner; thence
300 feet N.10°20'E., to the West end center; thence
300 feet N.10°20'E., to the N.W. corner; thence
1,500 feet S.79°50'E., to the point and place of beginning.

Said claim is located in the:

SE 1/4 of Sec. 36, Twp. 6 N., Range 6 W.
SW 1/4 of Sec. 31, Twp. 6 N., Range 5 W.
----- 1/4 of Sec. -----, Twp. ----- N., Range ----- W.
----- 1/4 of Sec. -----, Twp. ----- N., Range ----- W.
Gila and Salt River Meridian.

THE PURPOSE of this amended notice is to more definitely describe the locality and boundaries of the claim and to correct any irregularities, errors or defects which may have existed or may exist in the original location of the record thereof, and is made without waiving any rights acquired under and by virtue of the original location. If the original location is, at the time of this amendment, ineffective for any reason, it is the intent of the owner that this amended notice be an original Notice of Location.

Dated and posted on the ground this 24th day of September, 1985.

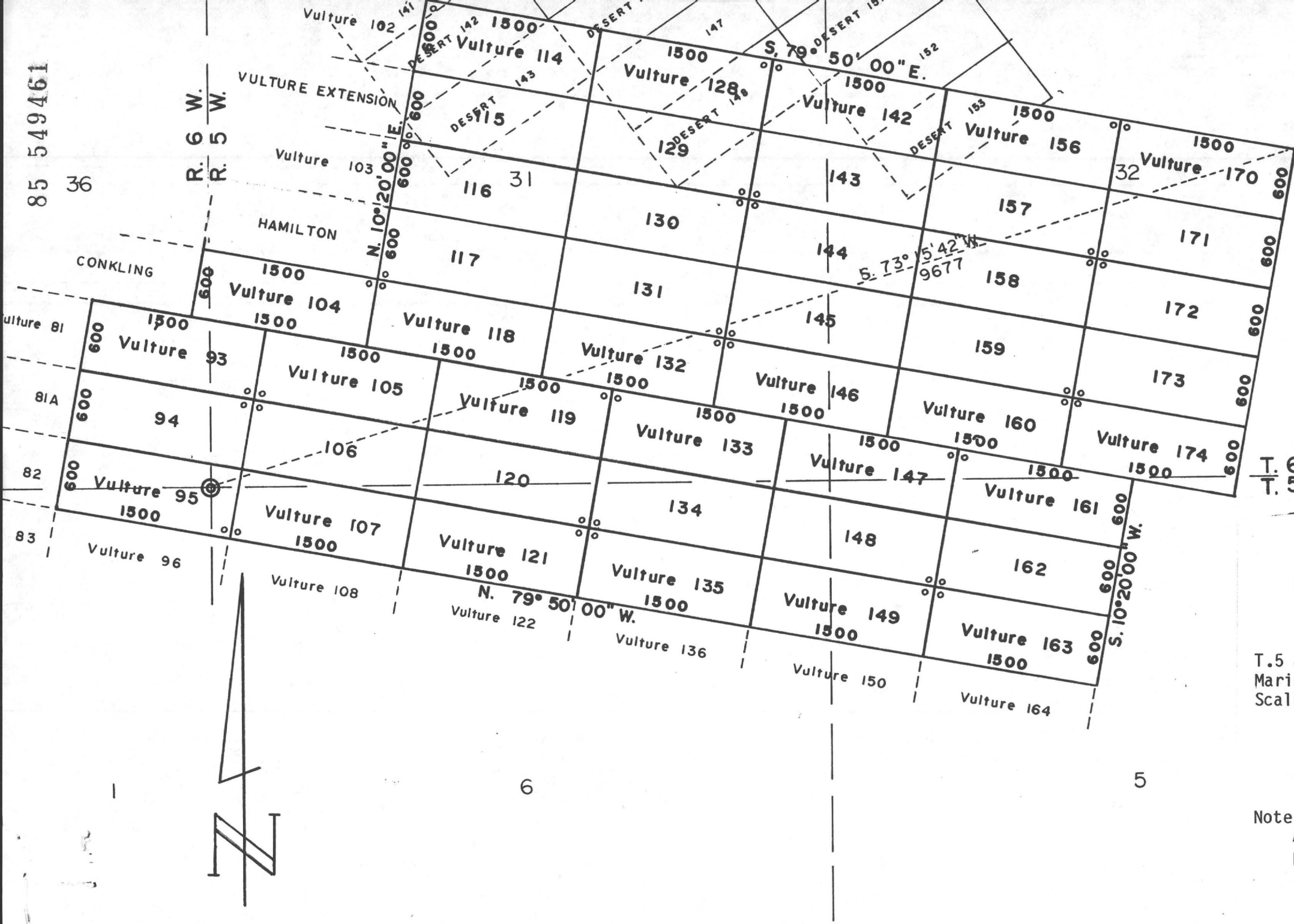
LOCATOR: V.M.P., Inc.
Box 2020
Wickenburg, AZ 85358

By: Gary L. Shaw
Agent

85 549461

36

R. 6 W.
R. 5 W.



T. 6 N.
T. 5 N.

MINING CLAIMS
of
V.M.P., Inc.
Box 20202
Wickenburg, AZ 85358
known as
Vulture #s 93-95, 104-107,
114-121, 128-135, 142-149,
156-163 and 170-174 lodes
situate in
Secs. 1, 5, 6, 31, 32 & 36
T.5 & 6 N., Rs.5 & 6 W., G.& S.R.M.
Maricopa County Arizona
Scale 1" = 1000' Nov. 8, 1985
Surveyed by:
Harvey W. Smith, E.M.
Del Tierra Engineering
& Mining Corp.


Note: ° - denotes location monument.
All mons. are 2"x 2"x 4'6" wood posts.

6

5

STATE OF ARIZONA)
) ss.
COUNTY OF MARICOPA)

Recorded at the request of:
Del Tierra Engineering & Mining Corp.
4310 N. Brown Ave., Ste. 3
Scottsdale, AZ 85251



MOD MC

AMENDED
NOTICE OF MINING LOCATION
LODE CLAIM

85 549462

NOTICE IS HEREBY GIVEN THAT V.M.P., Inc., hereby claims the land hereinafter described as a Lode Mining Claim, under and pursuant to the laws of the United States of America and the State of Arizona, having discovered a lode, vein or deposit of valuable minerals within the limits of this claim as hereinafter established.

THAT Vulture # 94 lode mining claim was relocated by Vulture Mine Properties on February 5, 1982, the Relocation Notice of which is recorded in Docket 15828, pages 259-260, Maricopa County Records. B.L.M. Serial # A MC 160 522.

THE NAME of the claim is Vulture # 94 lode, and the claim so located, is 1,500 feet in length and 600 feet along the surface in width, claiming 300 feet on each side of the centerline; the "location monument," at which a copy of this notice is posted, is adjacent to the NE corner of this claim on a separate 2" x 2" post. The general course of this claim is Northwest to Southeast.

THE UNDERSIGNED has distinctly marked the said location on the ground, so that its surface boundaries may be readily traced, by six substantial posts at least 2" x 2" x 4'6", one at each corner and one at each end center, each so marked or inscribed as to indicate the intended location.

SAID CLAIM is situated in the Vulture Mining District, Maricopa County, State of Arizona, and is more particularly described as follows:

BEGINNING at the Northeast corner monument, which is located North/~~XXXX~~ 727 ft. and East/~~XXXX~~ 363 ~~570~~ ft. from the Section Corner of Sections 31, 36, 1 & 6, Tps. 5 & 6 North, Rs.5 & 6 West, Gila & Salt River Meridian; thence,

- 300 feet S.10°20'W., to the East end center; thence
- 300 feet S.10°20'W., to the S.E. corner; thence
- 1,500 feet N.79°50'W., to the S.W. corner; thence
- 300 feet N.10°20'E., to the West end center; thence
- 300 feet N.10°20'E., to the N.W. corner; thence
- 1,500 feet S.79°50'E., to the point and place of beginning.

Said claim is located in the:

<u>SE</u>	1/4 of Sec. <u>36</u> ,	Twp. <u>6</u>	N.,	Range <u>6</u>	W.
<u>SW</u>	1/4 of Sec. <u>31</u> ,	Twp. <u>6</u>	N.,	Range <u>5</u>	W.
<u>---</u>	1/4 of Sec. <u>---</u> ,	Twp. <u>---</u>	N.,	Range <u>---</u>	W.
<u>---</u>	1/4 of Sec. <u>---</u> ,	Twp. <u>---</u>	N.,	Range <u>---</u>	W.

Gila and Salt River Meridian.

THE PURPOSE of this amended notice is to more definitely describe the locality and boundaries of the claim and to correct any irregularities, errors or defects which may have existed or may exist in the original location of the record thereof, and is made without waiving any rights acquired under and by virtue of the original location. If the original location is, at the time of this amendment, ineffective for any reason, it is the intent of the owner that this amended notice be an original Notice of Location.

Dated and posted on the ground this 24th day of September, 1985.

LOCATOR: V.M.P., Inc.
Box 2020
Wickenburg, AZ 85358

By: Gary L. Shaw
Agent

85 549462

36

R. 6 W.
R. 5 W.

CONKLING

VULTURE EXTENSION

HAMILTON

Vulture 81

81A

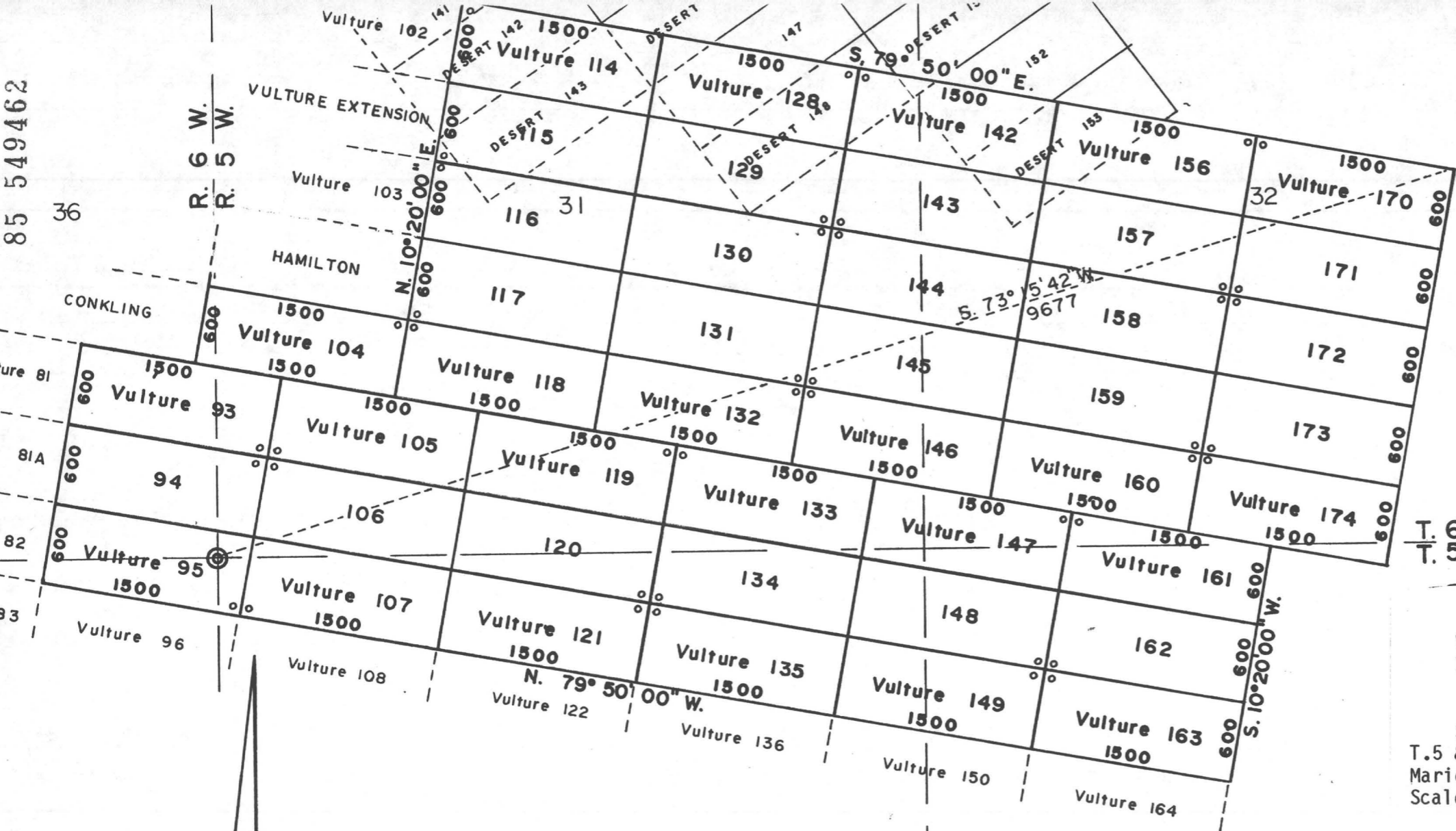
82

83



6

5



T. 6 N.
T. 5 N.

MINING CLAIMS
of
V.M.P., Inc.
Box 20202

Wickenburg, AZ 85358
known as

Vulture #s 93-95, 104-107,
114-121, 128-135, 142-149,
156-163 and 170-174 lodes
situate in

Secs. 1, 5, 6, 31, 32 & 36
T.5 & 6 N., Rs.5 & 6 W., G.& S.R.M.
Maricopa County Arizona
Scale 1" = 1000' Nov. 8, 1985

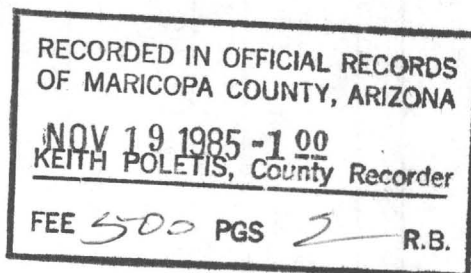
Surveyed by:
Harvey W. Smith, E.M.
Del Tierra Engineering
& Mining Corp.

Note: ° - denotes location monument.
All mons. are 2"x 2"x 4'6" wood
posts.

STATE OF ARIZONA)
) ss.
COUNTY OF MARICOPA)

Recorded at the request of:
Del Tierra Engineering & Mining Corp.
4310 N. Brown Ave., Ste. 3
Scottsdale, AZ 85251

MOD MC



AMENDED
NOTICE OF MINING LOCATION
LODE CLAIM

85 549463

NOTICE IS HEREBY GIVEN THAT V.M.P., Inc., hereby claims the land hereinafter described as a Lode Mining Claim, under and pursuant to the laws of the United States of America and the State of Arizona, having discovered a lode, vein or deposit of valuable minerals within the limits of this claim as hereinafter established.

THAT Vulture # 95 lode mining claim was relocated by Vulture Mine Properties on February 5, 1982, the Relocation Notice of which is recorded in Docket 15828, pages 261-262, Maricopa County Records. B.L.M. Serial # A MC 160 523.

THE NAME of the claim is Vulture # 95 lode, and the claim so located, is 1,500 feet in length and 600 feet along the surface in width, claiming 300 feet on each side of the centerline; the "location monument," at which a copy of this notice is posted, is adjacent to the SE corner of this claim on a separate 2" x 2" post. The general course of this claim is Northwest to Southeast.

THE UNDERSIGNED has distinctly marked the said location on the ground, so that its surface boundaries may be readily traced, by six substantial posts at least 2" x 2" x 4'6", one at each corner and one at each end center, each so marked or inscribed as to indicate the intended location.

SAID CLAIM is situated in the Vulture Mining District, Maricopa County, State of Arizona, and is more particularly described as follows:

BEGINNING at the Northeast corner monument, which is located North/~~136~~ 136 ft. and East/~~256~~ 256 ft. from the Section Corner of Sections 31, 36, 1 & 6, Tps. 5 & 6 North, Rs. 5 & 6 West, Gila & Salt River Meridian; thence,

300 feet S.10°20'W., to the East end center; thence
300 feet S.10°20'W., to the S.E. corner; thence
1,500 feet N.79°50'W., to the S.W. corner; thence
300 feet N.10°20'E., to the West end center; thence
300 feet N.10°20'E., to the N.W. corner; thence
1,500 feet S.79°50'E., to the point and place of beginning.

Said claim is located in the:

NE 1/4 of Sec. 1, Twp. 5 N., Range 6 W.
NW 1/4 of Sec. 6, Twp. 5 N., Range 5 W.
SW 1/4 of Sec. 31, Twp. 6 N., Range 5 W.
SE 1/4 of Sec. 36, Twp. 6 N., Range 6 W.
Gila and Salt River Meridian.

THE PURPOSE of this amended notice is to more definitely describe the locality and boundaries of the claim and to correct any irregularities, errors or defects which may have existed or may exist in the original location of the record thereof, and is made without waiving any rights acquired under and by virtue of the original location. If the original location is, at the time of this amendment, ineffective for any reason, it is the intent of the owner that this amended notice be an original Notice of Location.

Dated and posted on the ground this 24th day of September, 1985.

LOCATOR: V.M.P., Inc.
Box 2020
Wickenburg, AZ 85358

By: Gary L. Shaw
Agent

85 549463

36

R. 6 W.
R. 5 W.

CONKLING

VULTURE EXTENSION

HAMILTON

Vulture 104
1500

Vulture 118
1500

Vulture 107
1500

Vulture 108

Vulture 121
1500

Vulture 122

Vulture 135
1500

Vulture 136

Vulture 149
1500

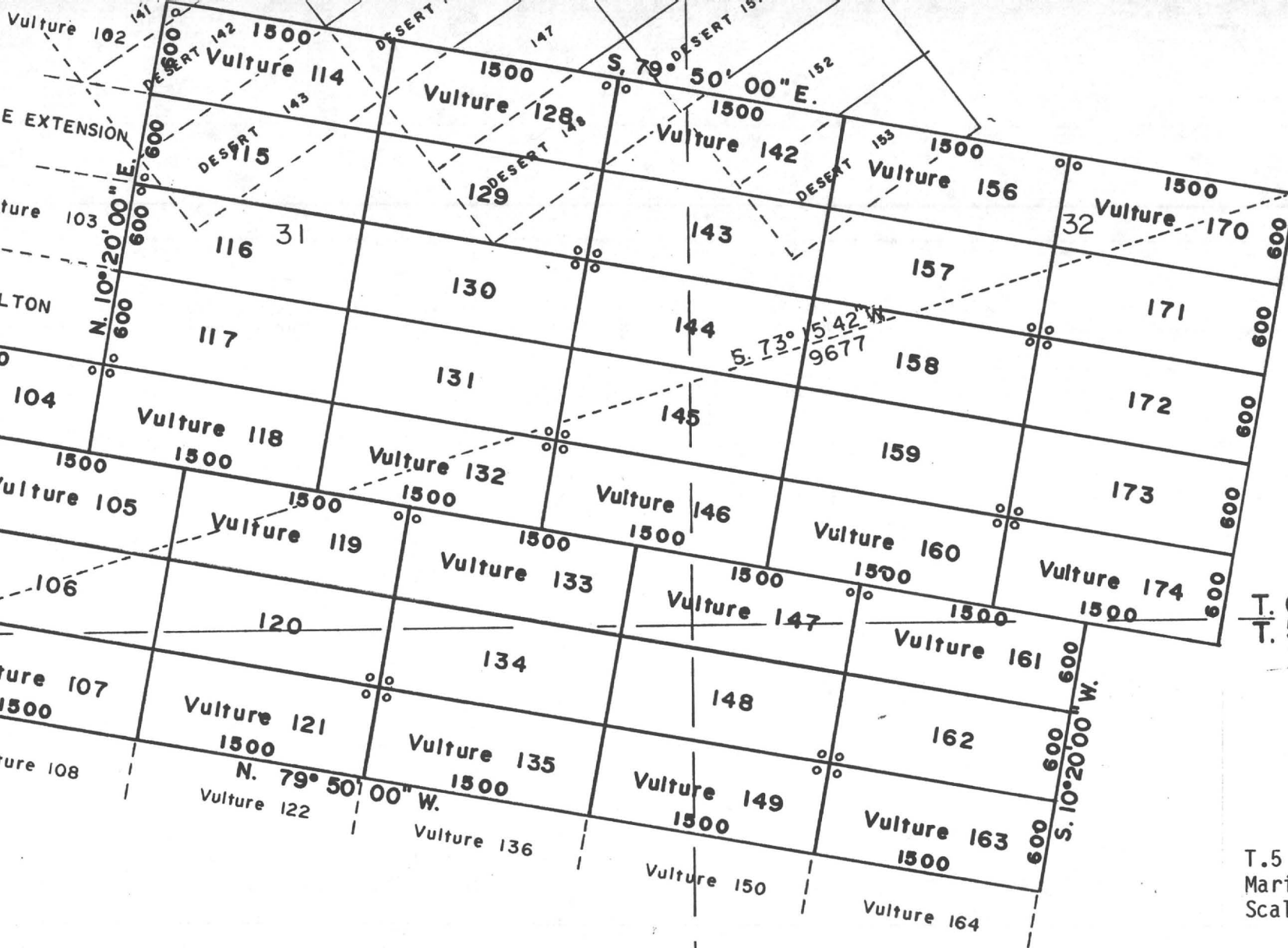
Vulture 150

Vulture 163
1500

Vulture 164

6

5



T. 6 N.
T. 5 N.

MINING CLAIMS
of
V.M.P., Inc.
Box 20202

Wickenburg, AZ 85358
known as

Vulture #s 93-95, 104-107,
114-121, 128-135, 142-149,
156-163 and 170-174 lodes
situate in

Secs. 1, 5, 6, 31, 32 & 36
T.5 & 6 N., Rs.5 & 6 W., G.& S.R.M.
Maricopa County Arizona
Scale 1" = 1000' Nov. 8, 1985

Surveyed by:
Harvey W. Smith, E.M.
Del Tierra Engineering
& Mining Corp.

Note: ° - denotes location monument.
All mons. are 2"x 2"x 4'6" wood
posts.

STATE OF ARIZONA)
) ss.
COUNTY OF MARICOPA)
Recorded at the request of:
Del Tierra Engineering & Mining Corp.
4310 N. Brown Ave., Ste. 3
Scottsdale, AZ 85251

RECORDED IN OFFICIAL RECORDS
OF MARICOPA COUNTY, ARIZONA
NOV 19 1985 -1 00
KEITH POLETIS, County Recorder
FEE 500 PGS 2 R.B.

MOD MC

85 549464

AMENDED
NOTICE OF MINING LOCATION
LODE CLAIM

NOTICE IS HEREBY GIVEN THAT V.M.P., Inc., hereby claims the land hereinafter described as a Lode Mining Claim, under and pursuant to the laws of the United States of America and the State of Arizona, having discovered a lode, vein or deposit of valuable minerals within the limits of this claim as hereinafter established.

THAT Vulture # 96 lode mining claim was relocated by Vulture Mine Properties on February 5, 1982, the Relocation Notice of which is recorded in Docket 15828, pages 263-264, Maricopa County Records. B.L.M. Serial # A MC 160 524.

THE NAME of the claim is Vulture # 96 lode, and the claim so located, is 1,500 feet in length and 600 feet along the surface in width, claiming 300 feet on each side of the centerline; the "location monument," at which a copy of this notice is posted, is adjacent to the NE corner of this claim on a separate 2" x 2" post. The general course of this claim is Northwest to Southeast.

THE UNDERSIGNED has distinctly marked the said location on the ground, so that its surface boundaries may be readily traced, by six substantial posts at least 2" x 2" x 4'6", one at each corner and one at each end center, each so marked or inscribed as to indicate the intended location.

SAID CLAIM is situated in the Vulture Mining District, Maricopa County, State of Arizona, and is more particularly described as follows:

BEGINNING at the Northeast corner monument, which is located ~~XXXX~~/South 454 ft. and East/~~XXXX~~ 148 ft. from the Section Corner of Sections 31, 36, 1 & 6, Tps. 5 & 6 North, Rs. 5 & 6 West, Gila & Salt River Meridian; thence,

300 feet S.10°20'W., to the East end center; thence
300 feet S.10°20'W., to the S.E. corner; thence
1,500 feet N.79°50'W., to the S.W. corner; thence
300 feet N.10°20'E., to the West end center; thence
300 feet N.10°20'E., to the N.W. corner; thence
1,500 feet S.79°50'E., to the point and place of beginning.

Said claim is located in the:

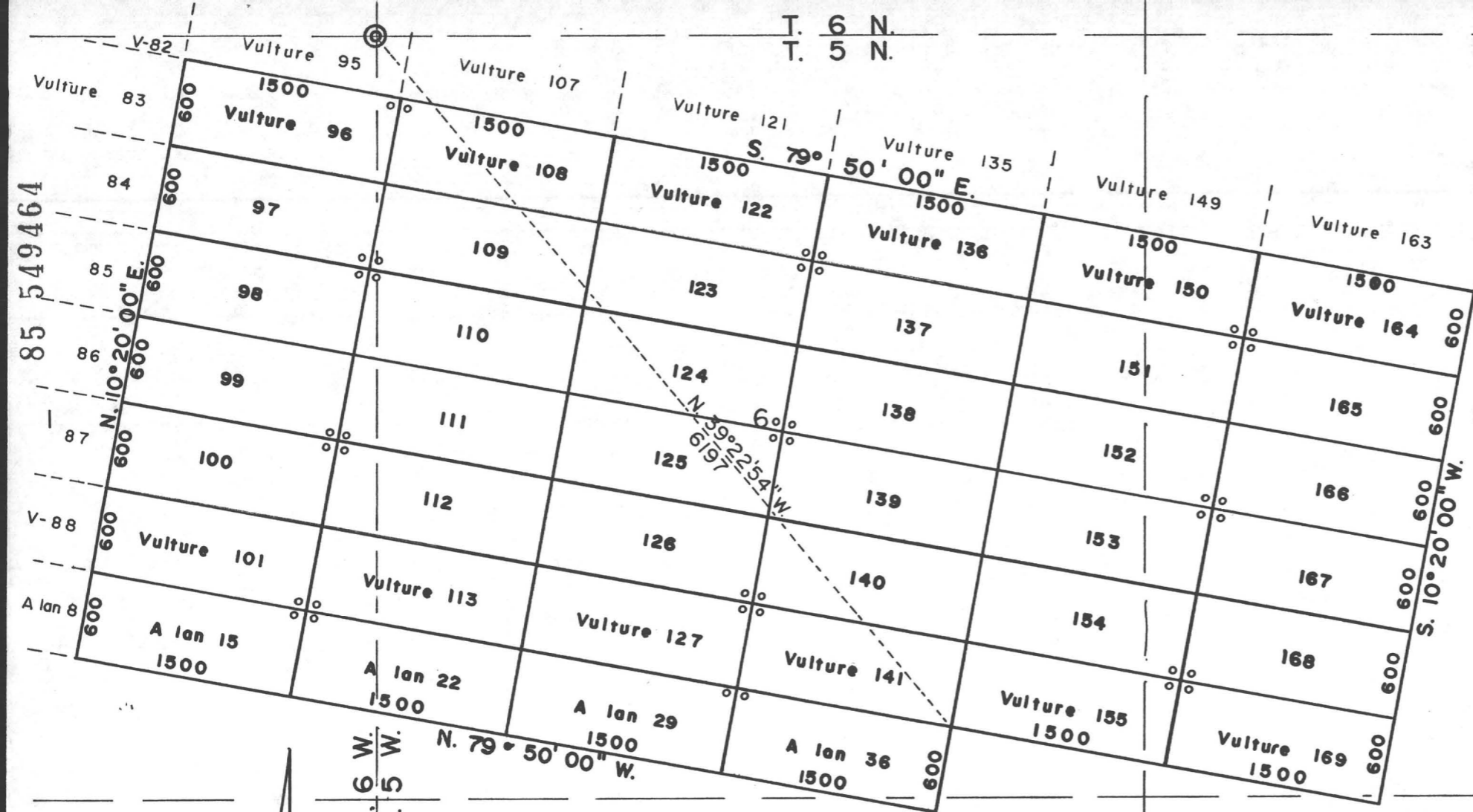
NE 1/4 of Sec. 1, Twp. 5 N., Range 6 W.
NW 1/4 of Sec. 6, Twp. 5 N., Range 5 W.
----- 1/4 of Sec. -----, Twp. ----- N., Range ----- W.
----- 1/4 of Sec. -----, Twp. ----- N., Range ----- W.
Gila and Salt River Meridian.

THE PURPOSE of this amended notice is to more definitely describe the locality and boundaries of the claim and to correct any irregularities, errors or defects which may have existed or may exist in the original location of the record thereof, and is made without waiving any rights acquired under and by virtue of the original location. If the original location is, at the time of this amendment, ineffective for any reason, it is the intent of the owner that this amended notice be an original Notice of Location.

Dated and posted on the ground this 24th day of September, 1985.

LOCATOR: V.M.P., Inc.
Box 2020
Wickenburg, AZ 85358

By: Gary L. Shaw
Agent



MINING CLAIMS
of
V.M.P., Inc.
Box 20202
Wickenburg, AZ 85358
known as
Vulture #s 96-101, 108-113,
122-127, 136-141, 150-155
and 164-169 lodes
A lan #s 15, 22, 29 & 36 lodes
situate in
Secs. 5, 6, 7, 8 & 1
T.5 N., Rs.5 & 6 W., G.& S.R.M.
Maricopa County Arizona
Scale 1" = 1000' Nov. 8, 1985

Surveyed by:
Harvey W. Smith, E.M.
Del Tierra Engineering
& Mining Corp.

Note: o - denotes location monument.
All mons. are 2"x 2"x 4'6" wood posts.



85 549464

12

7

8

T. 6 N.
T. 5 N.

W. 6
W. 5
R.
R.

N. 79° 50' 00" W.

S. 79° 50' 00" E.

N. 39° 22' 54" W.
6/19/85

S. 10° 20' 00" W.

V-82

V-88

A lan 8

Vulture 95

Vulture 107

Vulture 121

Vulture 135

Vulture 149

Vulture 163

Vulture 83

Vulture 96

Vulture 108

Vulture 122

Vulture 136

Vulture 150

Vulture 164

84

97

109

123

137

151

165

85

98

110

124

138

152

166

86

99

111

125

139

153

167

87

100

112

126

140

154

168

V-88

Vulture 101

Vulture 113

Vulture 127

Vulture 141

Vulture 155

Vulture 169

A lan 8

A lan 15

A lan 22

A lan 29

A lan 36

1500

1500

1500

1500

1500

1500

600

600

600

600

600

600

600

600

600

5

600

600

600

600

600

600

600

600

600

600

600

600

600

STATE OF ARIZONA)
) ss.

COUNTY OF MARICOPA)
Recorded at the request of:
Del Tierra Engineering & Mining Corp.
4310 N. Brown Ave., Ste. 3
Scottsdale, AZ 85251

RECORDED IN OFFICIAL RECORDS
OF MARICOPA COUNTY, ARIZONA
NOV 19 1985 -1 00
KEITH POLETIS, County Recorder
FEE 5.00 PGS 2 R.B.

AOD MC

AMENDED
NOTICE OF MINING LOCATION
LODE CLAIM

85 549465

NOTICE IS HEREBY GIVEN THAT V.M.P., Inc., hereby claims the land hereinafter described as a Lode Mining Claim, under and pursuant to the laws of the United States of America and the State of Arizona, having discovered a lode, vein or deposit of valuable minerals within the limits of this claim as hereinafter established.

THAT Vulture # 97 lode mining claim was relocated by Vulture Mine Properties on February 5, 1982, the Relocation Notice of which is recorded in Docket 15828, pages 265-266, Maricopa County Records.
B.L.M. Serial # A MC 160 525.

THE NAME of the claim is Vulture # 97 lode, and the claim so located, is 1,500 feet in length and 600 feet along the surface in width, claiming 300 feet on each side of the centerline; the "location monument," at which a copy of this notice is posted, is adjacent to the SE corner of this claim on a separate 2" x 2" post. The general course of this claim is Northwest to Southeast.

THE UNDERSIGNED has distinctly marked the said location on the ground, so that its surface boundaries may be readily traced, by six substantial posts at least 2" x 2" x 4'6", one at each corner and one at each end center, each so marked or inscribed as to indicate the intended location.

SAID CLAIM is situated in the Vulture Mining District, Maricopa County, State of Arizona, and is more particularly described as follows:

BEGINNING at the Northeast corner monument, which is located ~~1068~~/South 1044 ft. and East/~~41~~ 41 ft. from the Section Corner of Sections 31, 36, 1 & 6, Tps. 5 & 6 North, Rs.5 & 6 West, Gila & Salt River Meridian; thence,

- 300 feet S.10°20'W., to the East end center; thence
- 300 feet S.10°20'W., to the S.E. corner; thence
- 1,500 feet N.79°50'W., to the S.W. corner; thence
- 300 feet N.10°20'E., to the West end center; thence
- 300 feet N.10°20'E., to the N.W. corner; thence
- 1,500 feet S.79°50'E., to the point and place of beginning.

Said claim is located in the:

NE 1/4 of Sec. 1, Twp. 5 N., Range 6 W.
 _____ 1/4 of Sec. _____, Twp. _____ N., Range _____ W.
 _____ 1/4 of Sec. _____, Twp. _____ N., Range _____ W.
 _____ 1/4 of Sec. _____, Twp. _____ N., Range _____ W.
 Gila and Salt River Meridian.

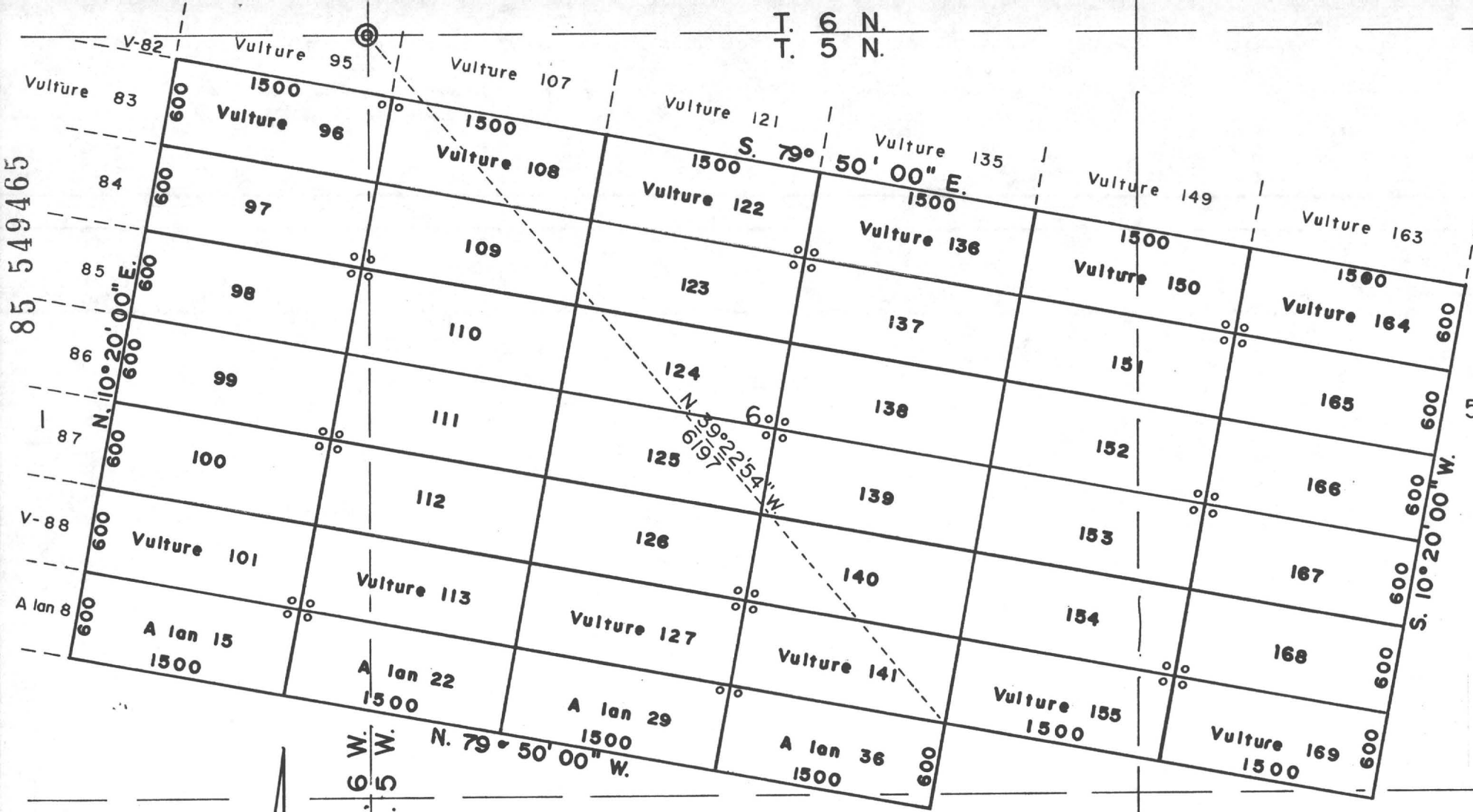
THE PURPOSE of this amended notice is to more definitely describe the locality and boundaries of the claim and to correct any irregularities, errors or defects which may have existed or may exist in the original location of the record thereof, and is made without waiving any rights acquired under and by virtue of the original location. If the original location is, at the time of this amendment, ineffective for any reason, it is the intent of the owner that this amended notice be an original Notice of Location.

Dated and posted on the ground this 24th day of September, 1985.

LOCATOR: V.M.P., Inc.
Box 2020
Wickenburg, AZ 85358

By: *Ray L. Sheer*
Agent

85 549465



MINING CLAIMS
of
V.M.P., Inc.
Box 20202
Wickenburg, AZ 85358
known as
Vulture #s 96-101, 108-113,
122-127, 136-141, 150-155
and 164-169 lodes
A lan #s 15, 22, 29 & 36 lodes
situate in
Secs. 5, 6, 7, 8 & 1
T.5 N., Rs.5 & 6 W., G.& S.R.M.
Maricopa County Arizona
Scale 1" = 1000' Nov. 8, 1985
Surveyed by:
Harvey W. Smith, E.M.
Del Tierra Engineering
& Mining Corp.

Note: ◦ - denotes location monument.
All mons. are 2"x 2"x 4'6" wood posts.



12

7

8

STATE OF ARIZONA)
) ss.
COUNTY OF MARICOPA)

Recorded at the request of:
Del Tierra Engineering & Mining Corp.
4310 N. Brown Ave., Ste. 3
Scottsdale, AZ 85251

RECORDED IN OFFICIAL RECORDS
OF MARICOPA COUNTY, ARIZONA
NOV 19 1985 -1.00
KEITH POLETIS, County Recorder
FEE 5.00 PGS 2 R.B.

MOD MC

AMENDED
NOTICE OF MINING LOCATION
LODE CLAIM

85 549466

NOTICE IS HEREBY GIVEN THAT V.M.P., Inc., hereby claims the land hereinafter described as a Lode Mining Claim, under and pursuant to the laws of the United States of America and the State of Arizona, having discovered a lode, vein or deposit of valuable minerals within the limits of this claim as hereinafter established.

THAT Vulture # 98 lode mining claim was relocated by Vulture Mine Properties on February 5, 1982, the Relocation Notice of which is recorded in Docket 15828, pages 267-268, Maricopa County Records. B.L.M. Serial # A MC 160 526.

THE NAME of the claim is Vulture # 98 lode, and the claim so located, is 1,500 feet in length and 600 feet along the surface in width, claiming 300 feet on each side of the centerline; the "location monument," at which a copy of this notice is posted, is adjacent to the NE corner of this claim on a separate 2" x 2" post. The general course of this claim is Northwest to Southeast.

THE UNDERSIGNED has distinctly marked the said location on the ground, so that its surface boundaries may be readily traced, by six substantial posts at least 2" x 2" x 4'6", one at each corner and one at each end center, each so marked or inscribed as to indicate the intended location.

SAID CLAIM is situated in the Vulture Mining District, Maricopa County, State of Arizona, and is more particularly described as follows:

BEGINNING at the Northeast corner monument, which is located ~~1634~~/South 1634 ft. and ~~67~~/West 67 ft. from the Section Corner of Sections 31, 36, 1 & 6, Tps. 5 & 6 North, Rs.5 & 6 West, Gila & Salt River Meridian; thence,

- 300 feet S.10°20'W., to the East end center; thence
- 300 feet S.10°20'W., to the S.E. corner; thence
- 1,500 feet N.79°50'W., to the S.W. corner; thence
- 300 feet N.10°20'E., to the West end center; thence
- 300 feet N.10°20'E., to the N.W. corner; thence
- 1,500 feet S.79°50'E., to the point and place of beginning.

Said claim is located in the:


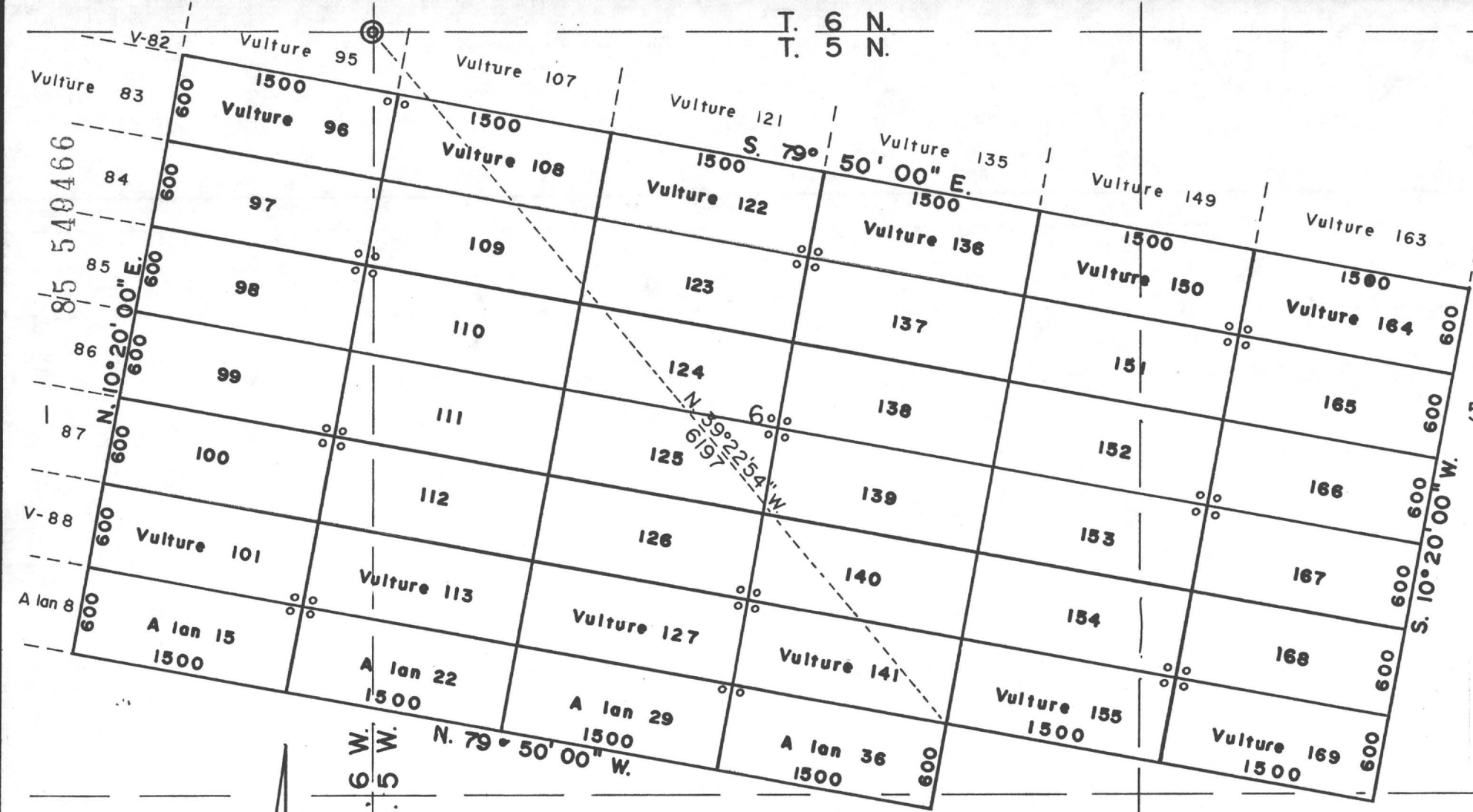
NE 1/4 of Sec. 1, Twp. 5 N., Range 6 W.
 _____ 1/4 of Sec. _____, Twp. _____ N., Range _____ W.
 _____ 1/4 of Sec. _____, Twp. _____ N., Range _____ W.
 _____ 1/4 of Sec. _____, Twp. _____ N., Range _____ W.
 Gila and Salt River Meridian.

THE PURPOSE of this amended notice is to more definitely describe the locality and boundaries of the claim and to correct any irregularities, errors or defects which may have existed or may exist in the original location of the record thereof, and is made without waiving any rights acquired under and by virtue of the original location. If the original location is, at the time of this amendment, ineffective for any reason, it is the intent of the owner that this amended notice be an original Notice of Location.

Dated and posted on the ground this 24th day of September, 1985.

LOCATOR: V.M.P., Inc.
Box 20202
Wickenburg, AZ 85358

By: Gay L. Shaw
Agent

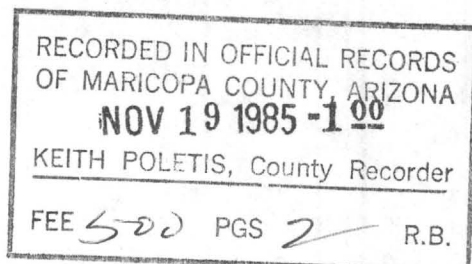


MINING CLAIMS
of
V.M.P., Inc.
Box 20202
Wickenburg, AZ 85358
known as
Vulture #s 96-101, 108-113,
122-127, 136-141, 150-155
and 164-169 lodes
A lan #s 15, 22, 29 & 36 lodes
situate in
Secs. 5, 6, 7, 8 & 1
T.5 N., Rs.5 & 6 W., G.& S.R.M.
Maricopa County Arizona
Scale 1" = 1000' Nov. 8, 1985
Surveyed by:
Harvey W. Smith, E.M.
Del Tierra Engineering
& Mining Corp.

Note: o - denotes location monument.
All mons. are 2"x 2"x 4'6" wood posts.

STATE OF ARIZONA)
) ss.
COUNTY OF MARICOPA)

Recorded at the request of:
Del Tierra Engineering & Mining Corp.
4310 N. Brown Ave., Ste. 3
Scottsdale, AZ 85251



MOD MC

AMENDED
NOTICE OF MINING LOCATION
LODE CLAIM

85 549467

NOTICE IS HEREBY GIVEN THAT V.M.P., Inc., hereby claims the land hereinafter described as a Lode Mining Claim, under and pursuant to the laws of the United States of America and the State of Arizona, having discovered a lode, vein or deposit of valuable minerals within the limits of this claim as hereinafter established.

THAT Vulture # 99 lode mining claim was relocated by Vulture Mine Properties on February 5, 1982, the Relocation Notice of which is recorded in Docket 15828, pages 269-270, Maricopa County Records. B.L.M. Serial # A MC 160 527.

THE NAME of the claim is Vulture # 99 lode, and the claim so located, is 1,500 feet in length and 600 feet along the surface in width, claiming 300 feet on each side of the centerline; the "location monument," at which a copy of this notice is posted, is adjacent to the SE corner of this claim on a separate 2" x 2" post. The general course of this claim is Northwest to Southeast.

THE UNDERSIGNED has distinctly marked the said location on the ground, so that its surface boundaries may be readily traced, by six substantial posts at least 2" x 2" x 4'6", one at each corner and one at each end center, each so marked or inscribed as to indicate the intended location.

SAID CLAIM is situated in the Vulture Mining District, Maricopa County, State of Arizona, and is more particularly described as follows:

BEGINNING at the Northeast corner monument, which is located ~~North~~/South 2225 ft. and ~~East~~/West 175 ft. from the Section Corner of Sections 31, 36, 1 & 6, Tps. 5 & 6 North, Rs. 5 & 6 West, Gila & Salt River Meridian; thence,

- 300 feet S.10°20'W., to the East end center; thence
- 300 feet S.10°20'W., to the S.E. corner; thence
- 1,500 feet N.79°50'W., to the S.W. corner; thence
- 300 feet N.10°20'E., to the West end center; thence
- 300 feet N.10°20'E., to the N.W. corner; thence
- 1,500 feet S.79°50'E., to the point and place of beginning.

Said claim is located in the:

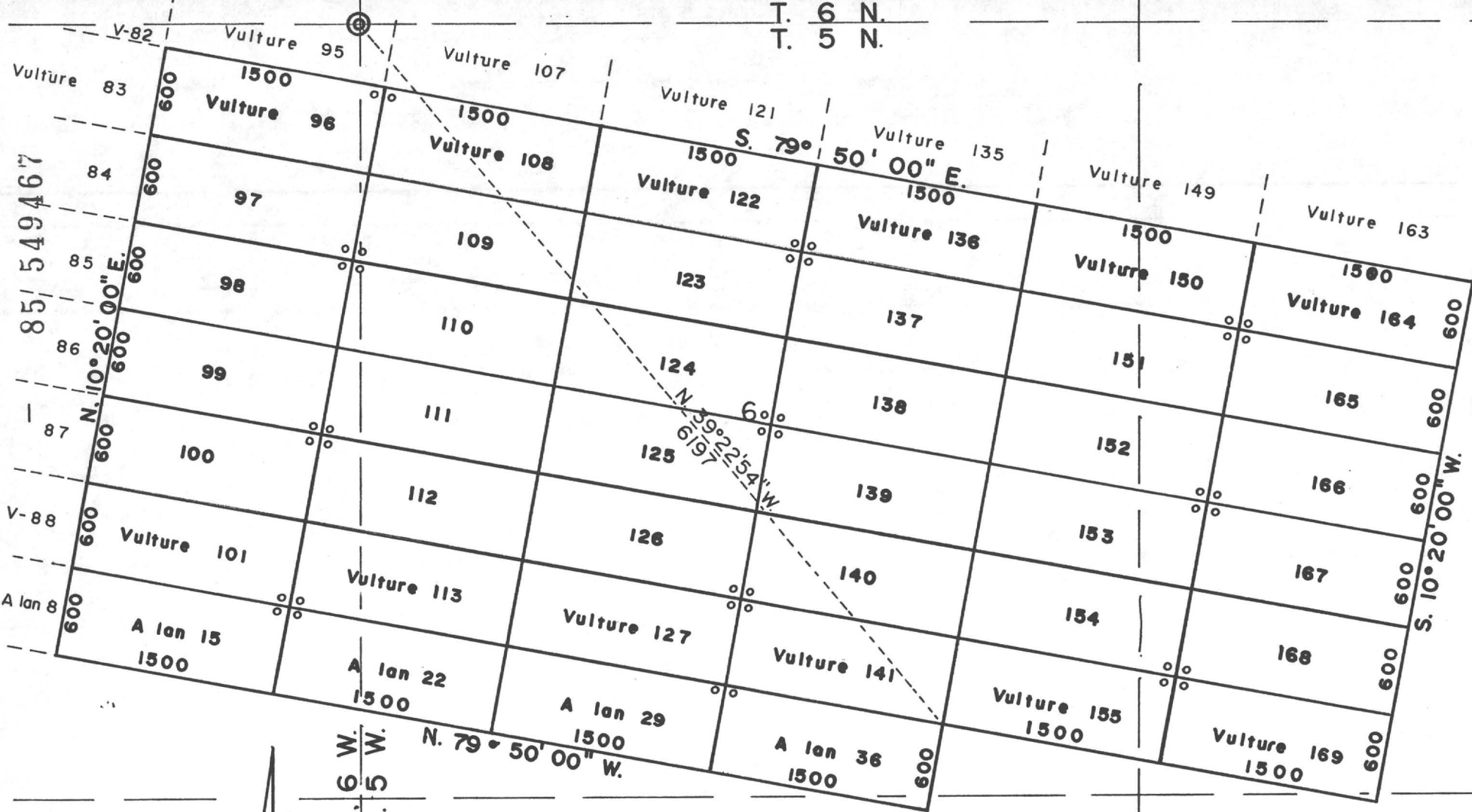
NE 1/4 of Sec. 1, Twp. 5 N., Range 6 W.
SE 1/4 of Sec. 1, Twp. 5 N., Range 6 W.
_____ 1/4 of Sec. _____, Twp. _____ N., Range _____ W.
_____ 1/4 of Sec. _____, Twp. _____ N., Range _____ W.
Gila and Salt River Meridian.

THE PURPOSE of this amended notice is to more definitely describe the locality and boundaries of the claim and to correct any irregularities, errors or defects which may have existed or may exist in the original location of the record thereof, and is made without waiving any rights acquired under and by virtue of the original location. If the original location is, at the time of this amendment, ineffective for any reason, it is the intent of the owner that this amended notice be an original Notice of Location.

Dated and posted on the ground this 24th day of September, 1985.


LOCATOR: V.M.P., Inc.
Box 20202
Wickenburg, AZ 85358

By: Sandy L. Shew
Agent



85 549467

12



T. 6 N.
T. 5 N.

5

8

MINING CLAIMS
of
V.M.P., Inc.
Box 20202
Wickenburg, AZ 85358
known as
Vulture #s 96-101, 108-113,
122-127, 136-141, 150-155
and 164-169 lodes
A lan #s 15, 22, 29 & 36 lodes
situate in
Secs. 5, 6, 7, 8 & 1
T.5 N., Rs.5 & 6 W., G.& S.R.M.
Maricopa County Arizona
Scale 1" = 1000' Nov. 8, 1985

Surveyed by:
Harvey W. Smith, E.M.
Del Tierra Engineering
& Mining Corp.

Note: o - denotes location monument.
All mons. are 2"x 2"x 4'6" wood posts.

STATE OF ARIZONA)
) ss.
COUNTY OF MARICOPA)

Recorded at the request of:
Del Tierra Engineering & Mining Corp.
4310 N. Brown Ave., Ste. 3
Scottsdale, AZ 85251

RECORDED IN OFFICIAL RECORDS
OF MARICOPA COUNTY, ARIZONA
NOV 19 1985 -1 00
KEITH POLETIS, County Recorder
FEE 500 PGS 2 R.B.

MOD MC

AMENDED
NOTICE OF MINING LOCATION
LODE CLAIM

85 549468

NOTICE IS HEREBY GIVEN THAT V.M.P., Inc., hereby claims the land hereinafter described as a Lode Mining Claim, under and pursuant to the laws of the United States of America and the State of Arizona, having discovered a lode, vein or deposit of valuable minerals within the limits of this claim as hereinafter established.

THAT Vulture # 100 lode mining claim was relocated by Vulture Mine Properties on February 5, 1982, the Relocation Notice of which is recorded in Docket 15828, pages 271-272, Maricopa County Records. B.L.M. Serial # A MC 160 528.

THE NAME of the claim is Vulture # 100 lode, and the claim so located, is 1,500 feet in length and 600 feet along the surface in width, claiming 300 feet on each side of the centerline; the "location monument," at which a copy of this notice is posted, is adjacent to the NE corner of this claim on a separate 2" x 2" post. The general course of this claim is Northwest to Southeast.

THE UNDERSIGNED has distinctly marked the said location on the ground, so that its surface boundaries may be readily traced, by six substantial posts at least 2" x 2" x 4'6", one at each corner and one at each end center, each so marked or inscribed as to indicate the intended location.

SAID CLAIM is situated in the Vulture Mining District, Maricopa County, State of Arizona, and is more particularly described as follows:

BEGINNING at the Northeast corner monument, which is located ~~North~~/South 2815 ft. and ~~East~~/West 282 ft. from the Section Corner of Sections 31, 36, 1 & 6, Tps. 5 & 6 North, Rs. 5 & 6 West, Gila & Salt River Meridian; thence,

- 300 feet S.10°20'W., to the East end center; thence
- 300 feet S.10°20'W., to the S.E. corner; thence
- 1,500 feet N.79°50'W., to the S.W. corner; thence
- 300 feet N.10°20'E., to the West end center; thence
- 300 feet N.10°20'E., to the N.W. corner; thence
- 1,500 feet S.79°50'E., to the point and place of beginning.

Said claim is located in the:

<u>NE</u>	1/4 of Sec. <u>1</u> ,	Twp. <u>5</u>	N.,	Range <u>6</u>	W.
<u>SE</u>	1/4 of Sec. <u>1</u> ,	Twp. <u>5</u>	N.,	Range <u>6</u>	W.
-----	1/4 of Sec. _____,	Twp. _____	N.,	Range _____	W.
-----	1/4 of Sec. _____,	Twp. _____	N.,	Range _____	W.

Gila and Salt River Meridian.

THE PURPOSE of this amended notice is to more definitely describe the locality and boundaries of the claim and to correct any irregularities, errors or defects which may have existed or may exist in the original location of the record thereof, and is made without waiving any rights acquired under and by virtue of the original location. If the original location is, at the time of this amendment, ineffective for any reason, it is the intent of the owner that this amended notice be an original Notice of Location.

Dated and posted on the ground this 24th day of September, 1985.

LOCATOR: V.M.P., Inc.
Box 20202
Wickenburg, AZ 85358

By: Gary L. Shew
Agent

STATE OF ARIZONA)
) ss.
COUNTY OF MARICOPA)

Recorded at the request of:
Del Tierra Engineering & Mining Corp.
4310 N. Brown Ave., Ste. 3
Scottsdale, AZ 85251

RECORDED IN OFFICIAL RECORDS
OF MARICOPA COUNTY, ARIZONA

NOV 19 1985 -1 00
KEITH POLETIS, County Recorder

FEE 500 PGS 2 R.B.

MOD MC

AMENDED
NOTICE OF MINING LOCATION
LODE CLAIM

85 549469

NOTICE IS HEREBY GIVEN THAT V.M.P., Inc., hereby claims the land hereinafter described as a Lode Mining Claim, under and pursuant to the laws of the United States of America and the State of Arizona, having discovered a lode, vein or deposit of valuable minerals within the limits of this claim as hereinafter established.

THAT Vulture # 101 lode mining claim was relocated by Vulture Mine Properties on February 5, 1982, the Relocation Notice of which is recorded in Docket 15828, pages 273-274, Maricopa County Records. B.L.M. Serial # A MC 160 529.

THE NAME of the claim is Vulture # 101 lode, and the claim so located, is 1,500 feet in length and 600 feet along the surface in width, claiming 300 feet on each side of the centerline; the "location monument," at which a copy of this notice is posted, is adjacent to the SE corner of this claim on a separate 2" x 2" post. The general course of this claim is Northwest to Southeast.

THE UNDERSIGNED has distinctly marked the said location on the ground, so that its surface boundaries may be readily traced, by six substantial posts at least 2" x 2" x 4'6", one at each corner and one at each end center, each so marked or inscribed as to indicate the intended location.

SAID CLAIM is situated in the Vulture Mining District, Maricopa County, State of Arizona, and is more particularly described as follows:

BEGINNING at the Northeast corner monument, which is located ~~XXXX~~/South 3405 ft. and ~~XXXX~~/West 390 ft. from the Section Corner of Sections 31, 36, 1 & 6, Tps. 5 & 6 North, Rs.5 & 6 West, Gila & Salt River Meridian; thence,

300 feet S.10°20'W., to the East end center; thence
300 feet S.10°20'W., to the S.E. corner; thence
1,500 feet N.79°50'W., to the S.W. corner; thence
300 feet N.10°20'E., to the West end center; thence
300 feet N.10°20'E., to the N.W. corner; thence
1,500 feet S.79°50'E., to the point and place of beginning.

Said claim is located in the:

SE 1/4 of Sec. 1, Twp. 5 N., Range 6 W.
1/4 of Sec. _____, Twp. _____ N., Range _____ W.
1/4 of Sec. _____, Twp. _____ N., Range _____ W.
1/4 of Sec. _____, Twp. _____ N., Range _____ W.
Gila and Salt River Meridian.

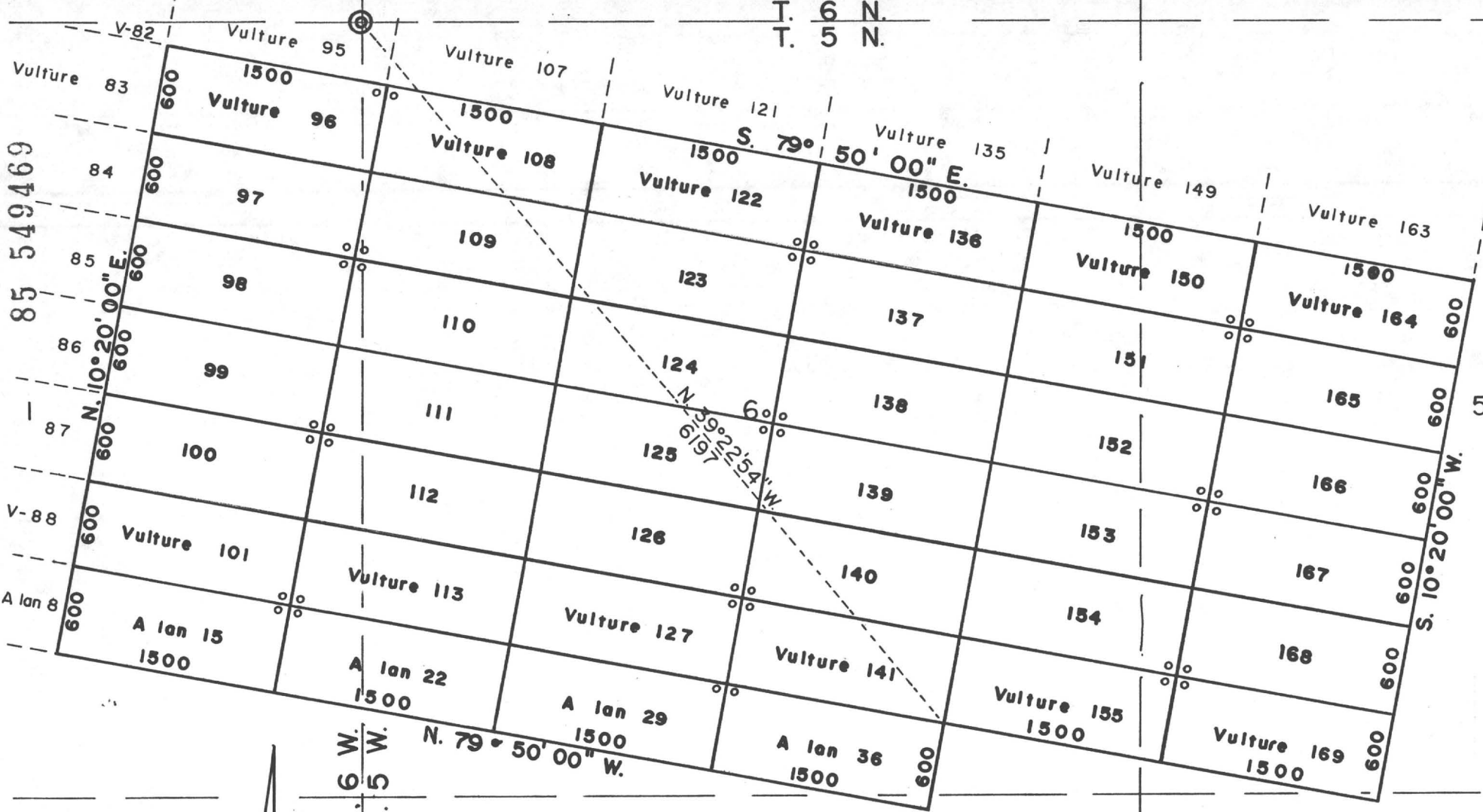
THE PURPOSE of this amended notice is to more definitely describe the locality and boundaries of the claim and to correct any irregularities, errors or defects which may have existed or may exist in the original location of the record thereof, and is made without waiving any rights acquired under and by virtue of the original location. If the original location is, at the time of this amendment, ineffective for any reason, it is the intent of the owner that this amended notice be an original Notice of Location.

Dated and posted on the ground this 24th day of September, 1985.

LOCATOR: V.M.P., Inc.
Box 20202
Wickenburg, AZ 85358


By: Gary L. Shaw
Agent

T. 6 N.
T. 5 N.



85 549469

12



5

8

MINING CLAIMS
of
V.M.P., Inc.
Box 20202
Wickenburg, AZ 85358
known as
Vulture #s 96-101, 108-113,
122-127, 136-141, 150-155
and 164-169 lodes
A lan #s 15, 22, 29 & 36 lodes
situate in
Secs. 5, 6, 7, 8 & 1
T.5 N., Rs.5 & 6 W., G.& S.R.M.
Maricopa County Arizona
Scale 1" = 1000' Nov. 8, 1985

Surveyed by:
Harvey W. Smith, E.M.
Del Tierra Engineering
& Mining Corp.

Note: o - denotes location monument.
All mons. are 2"x 2"x 4'6" wood posts.

STATE OF ARIZONA)

COUNTY OF MARICOPA)

ss.

Recorded at the request of:
Del Tierra Engineering & Mining Corp.
4310 N. Brown Ave., Ste. 3
Scottsdale, AZ 85251

RECORDED IN OFFICIAL RECORDS
OF MARICOPA COUNTY, ARIZONA
NOV 19 1985 -1 00
KEITH POLETIS, County Recorder
FEE 5.00 PGS 2 R.B.

MOD MC

AMENDED
NOTICE OF MINING LOCATION
LODE CLAIM

85 549470

NOTICE IS HEREBY GIVEN THAT V.M.P., Inc., hereby claims the land hereinafter described as a Lode Mining Claim, under and pursuant to the laws of the United States of America and the State of Arizona, having discovered a lode, vein or deposit of valuable minerals within the limits of this claim as hereinafter established.

THAT Vulture # 102 lode mining claim was relocated by Vulture Mine Properties on February 6, 1982, the Relocation Notice of which is recorded in Docket 15828, pages 275-276, Maricopa County Records. B.L.M. Serial # A MC 160 530.

THE NAME of the claim is Vulture # 102 lode, and the claim so located, is 1,500 feet in length and 600 feet along the surface in width, claiming 300 feet on each side of the centerline; the "location monument," at which a copy of this notice is posted, is adjacent to the N.E corner of this claim on a separate 2" x 2" post. The general course of this claim is Northwest to Southeast.

THE UNDERSIGNED has distinctly marked the said location on the ground, so that its surface boundaries may be readily traced, by six substantial posts at least 2" x 2" x 4'6", one at each corner and one at each end center, each so marked or inscribed as to indicate the intended location.

SAID CLAIM is situated in the Vulture Mining District, Maricopa County, State of Arizona, and is more particularly described as follows:

BEGINNING at the Northeast corner monument, which is located North/~~South~~ 4109 ft. and East/~~West~~ 1895 ft. from the Section Corner of Sections 31, 36, 1 & 6, Tps. 5 & 6 North, Rs. 5 & 6 West, Gila & Salt River Meridian; thence,

- 300 feet S.10°20'W., to the East end center; thence
- 300 feet S.10°20'W., to the S.E. corner; thence
- 1,500 feet N.79°50'W., to the S.W. corner; thence
- 300 feet N.10°20'E., to the West end center; thence
- 300 feet N.10°20'E., to the N.W. corner; thence
- 1,500 feet S.79°50'E., to the point and place of beginning.

Said claim is located in the:

NW 1/4 of Sec. 31, Twp. 6 N., Range 5 W.
 _____ 1/4 of Sec. _____, Twp. _____ N., Range _____ W.
 _____ 1/4 of Sec. _____, Twp. _____ N., Range _____ W.
 _____ 1/4 of Sec. _____, Twp. _____ N., Range _____ W.
 Gila and Salt River Meridian.

THE PURPOSE of this amended notice is to more definitely describe the locality and boundaries of the claim and to correct any irregularities, errors or defects which may have existed or may exist in the original location of the record thereof, and is made without waiving any rights acquired under and by virtue of the original location. If the original location is, at the time of this amendment, ineffective for any reason, it is the intent of the owner that this amended notice be an original Notice of Location.

Dated and posted on the ground this 24 day of September, 1985.

By: 
Agent

LOCATOR: V.M.P., Inc.
Box 20202
Wickenburg, AZ 85358

STATE OF ARIZONA)
) ss.
COUNTY OF MARICOPA)

Recorded at the request of:
Del Tierra Engineering & Mining Corp.
4310 N. Brown Ave., Ste. 3
Scottsdale, AZ 85251

RECORDED IN OFFICIAL RECORDS
OF MARICOPA COUNTY, ARIZONA
NOV 19 1985 -1 00
KEITH POLETIS, County Recorder
FEE \$50.00 PGS 2 R.B.

MOD MC

AMENDED
NOTICE OF MINING LOCATION
LODE CLAIM

85 549471

NOTICE IS HEREBY GIVEN THAT V.M.P., Inc., hereby claims the land hereinafter described as a Lode Mining Claim, under and pursuant to the laws of the United States of America and the State of Arizona, having discovered a lode, vein or deposit of valuable minerals within the limits of this claim as hereinafter established.

THAT Vulture # 103 lode mining claim was relocated by Vulture Mine Properties on February 6, 1982, the Relocation Notice of which is recorded in Docket 15828, pages 277-278, Maricopa County Records. B.L.M. Serial # A MC 160 531.

THE NAME of the claim is Vulture # 103 lode, and the claim so located, is 1,500 feet in length and 600 feet along the surface in width, claiming 300 feet on each side of the centerline; the "location monument," at which a copy of this notice is posted, is adjacent to the N.E. corner of this claim on a separate 2" x 2" post. The general course of this claim is Northwest to Southeast.

THE UNDERSIGNED has distinctly marked the said location on the ground, so that its surface boundaries may be readily traced, by six substantial posts at least 2" x 2" x 4'6", one at each corner and one at each end center, each so marked or inscribed as to indicate the intended location.

SAID CLAIM is situated in the Vulture Mining District, Maricopa County, State of Arizona, and is more particularly described as follows:

BEGINNING at the Northeast corner monument, which is located North/~~5000~~ 2929 ft. and East/~~1680~~ 1680 ft. from the Section Corner of Sections 31, 36, 1 & 6, Tps. 5 & 6 North, Rs. 5 & 6 West, Gila & Salt River Meridian; thence,

- 300 feet S.10°20'W., to the East end center; thence
- 300 feet S.10°20'W., to the S.E. corner; thence
- 1,500 feet N.79°50'W., to the S.W. corner; thence
- 300 feet N.10°20'E., to the West end center; thence
- 300 feet N.10°20'E., to the N.W. corner; thence
- 1,500 feet S.79°50'E., to the point and place of beginning.


Said claim is located in the:

<u>NW</u>	1/4 of Sec. <u>31</u> ,	Twp. <u>6</u>	N.,	Range <u>5</u>	W.
<u>SW</u>	1/4 of Sec. <u>31</u> ,	Twp. <u>6</u>	N.,	Range <u>5</u>	W.
-----	1/4 of Sec. _____,	Twp. _____	N.,	Range _____	W.
-----	1/4 of Sec. _____,	Twp. _____	N.,	Range _____	W.

Gila and Salt River Meridian.

THE PURPOSE of this amended notice is to more definitely describe the locality and boundaries of the claim and to correct any irregularities, errors or defects which may have existed or may exist in the original location of the record thereof, and is made without waiving any rights acquired under and by virtue of the original location. If the original location is, at the time of this amendment, ineffective for any reason, it is the intent of the owner that this amended notice be an original Notice of Location.

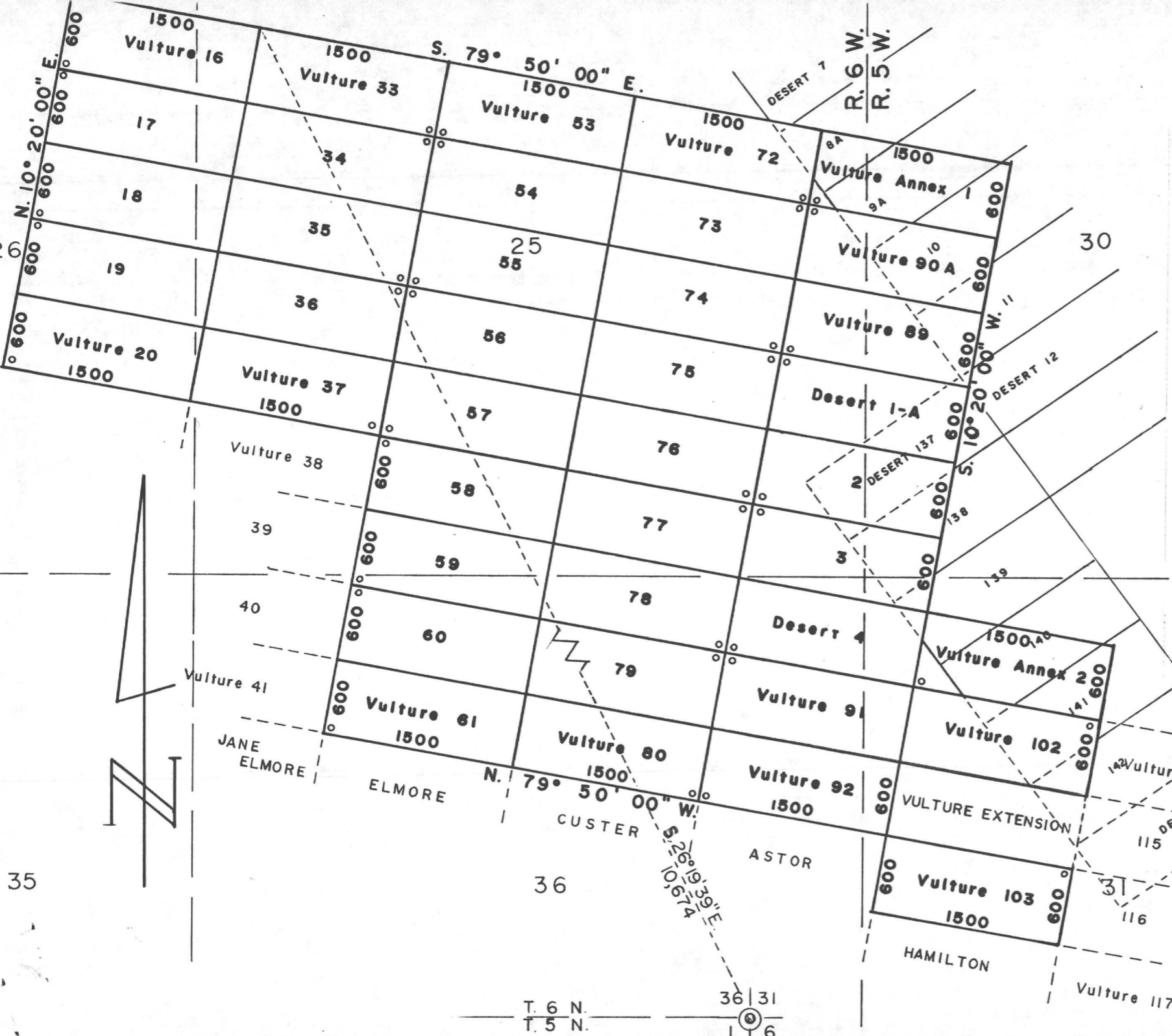
Dated and posted on the ground this 24 day of September, 1985.

By: 
Agent

LOCATOR: V.M.P., Inc.
Box 20202
Wickenburg, AZ 85358

85 549471

26



MINING CLAIMS
of
V.M.P., Inc.
Box 20202
Wickenburg, AZ 85358
known as
Vulture #s 16-20, 33-37, 53-61,
72-80, 89, 90A, 91-92
and 102-103 lodes
Vulture Annex #s 1 and 2 lodes
Desert #s 1-A and 2-4 lodes
situate in
Secs. 30, 31, 25, 26 & 36
T.6 N., Rs.5 & 6 W., G.& S.R.M.
Maricopa County Arizona
Scale 1" = 1000' Nov. 8, 1985
Surveyed by:
Harvey W. Smith, E.M.
Del Tierra Engineering
& Mining Corp.

Note: ° - denotes location monument.
All mons. are 2"x 2"x 4'6" wood posts.



35

T. 6 N.
T. 5 N.
36 | 31
1 | 6

STATE OF ARIZONA)

COUNTY OF MARICOPA) ss.

Recorded at the request of:
Del Tierra Engineering & Mining Corp.
4310 N. Brown Ave., Ste. 3
Scottsdale, AZ 85251

RECORDED IN OFFICIAL RECORDS
OF MARICOPA COUNTY, ARIZONA
NOV 19 1985 -1 00
KEITH POLETIS, County Recorder
FEE 500 PGS 2 R.B.

MOB MC

AMENDED
NOTICE OF MINING LOCATION
LODE CLAIM

85 549472

NOTICE IS HEREBY GIVEN THAT V.M.P., Inc., hereby claims the land hereinafter described as a Lode Mining Claim, under and pursuant to the laws of the United States of America and the State of Arizona, having discovered a lode, vein or deposit of valuable minerals within the limits of this claim as hereinafter established.

THAT Vulture # 104 lode mining claim was relocated by Vulture Mine Properties on February 6, 1982, the Relocation Notice of which is recorded in Docket 15828, pages 279-280, Maricopa County Records. B.L.M. Serial # A MC 160 532.

THE NAME of the claim is Vulture # 104 lode, and the claim so located, is 1,500 feet in length and 600 feet along the surface in width, claiming 300 feet on each side of the centerline; the "location monument," at which a copy of this notice is posted, is adjacent to the N.E. corner of this claim on a separate 2" x 2" post. The general course of this claim is Northwest to Southeast.

THE UNDERSIGNED has distinctly marked the said location on the ground, so that its surface boundaries may be readily traced, by six substantial posts at least 2" x 2" x 4'6", one at each corner and one at each end center, each so marked or inscribed as to indicate the intended location.

SAID CLAIM is situated in the Vulture Mining District, Maricopa County, State of Arizona, and is more particularly described as follows:

BEGINNING at the Northeast corner monument, which is located North/~~3000~~ 1748 ft. and East/~~1464~~ 1464 ft. from the Section Corner of Sections 31, 36, 1 & 6, Tps. 5 & 6 North, Rs.5 & 6 West, Gila & Salt River Meridian; thence,

- 300 feet S.10°20'W., to the East end center; thence
- 300 feet S.10°20'W., to the S.E. corner; thence
- 1,500 feet N.79°50'W., to the S.W. corner; thence
- 300 feet N.10°20'E., to the West end center; thence
- 300 feet N.10°20'E., to the N.W. corner; thence
- 1,500 feet S.79°50'E., to the point and place of beginning.


Said claim is located in the:

<u>SW</u>	1/4 of Sec. <u>31</u> , Twp. <u>6</u> N., Range <u>5</u> W.
<u>SE</u>	1/4 of Sec. <u>36</u> , Twp. <u>6</u> N., Range <u>6</u> W.
-----	1/4 of Sec. _____, Twp. _____ N., Range _____ W.
-----	1/4 of Sec. _____, Twp. _____ N., Range _____ W.

Gila and Salt River Meridian.

THE PURPOSE of this amended notice is to more definitely describe the locality and boundaries of the claim and to correct any irregularities, errors or defects which may have existed or may exist in the original location of the record thereof, and is made without waiving any rights acquired under and by virtue of the original location. If the original location is, at the time of this amendment, ineffective for any reason, it is the intent of the owner that this amended notice be an original Notice of Location.

Dated and posted on the ground this 24 day of September, 1985.

By: 
Agent

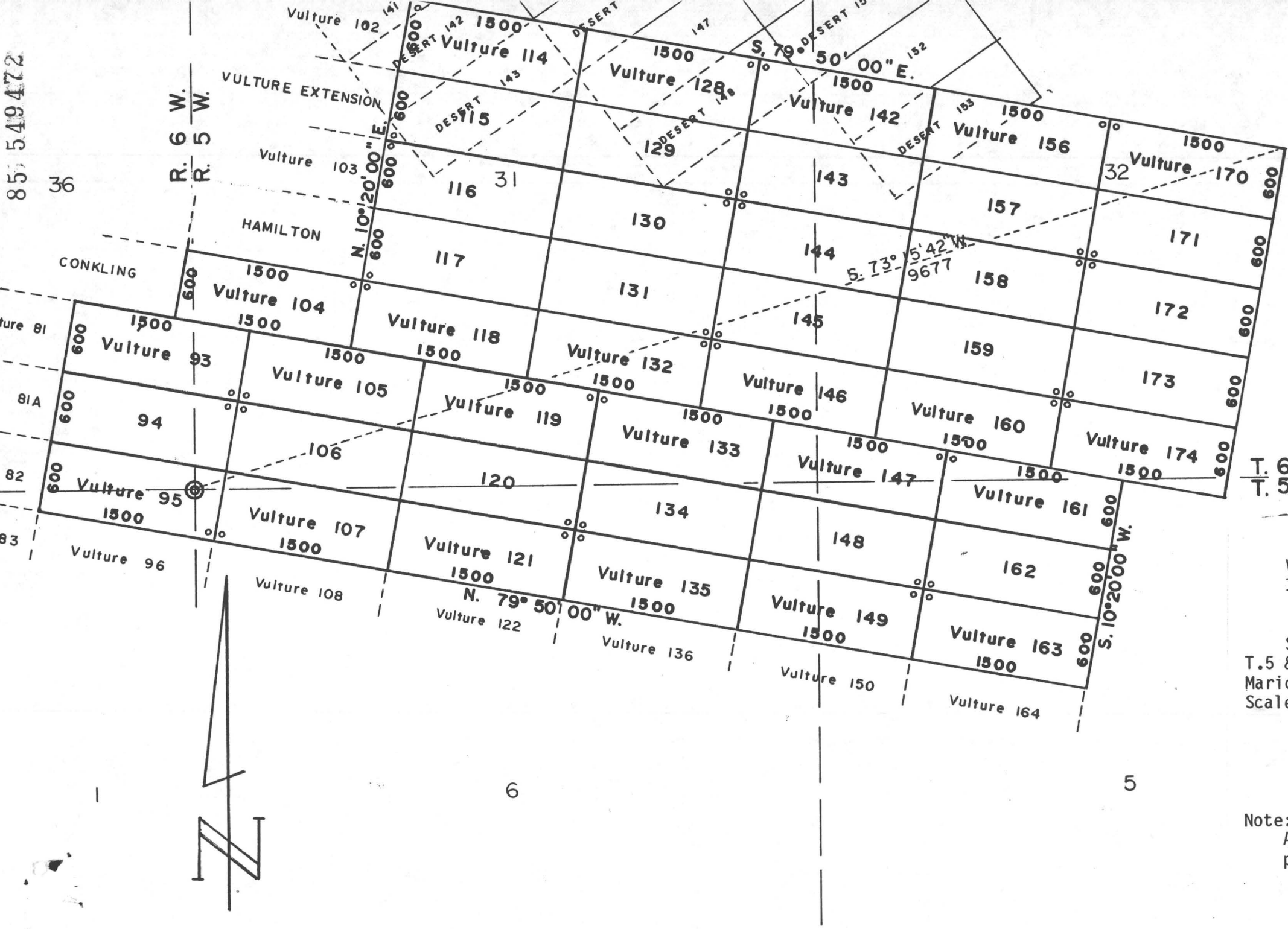
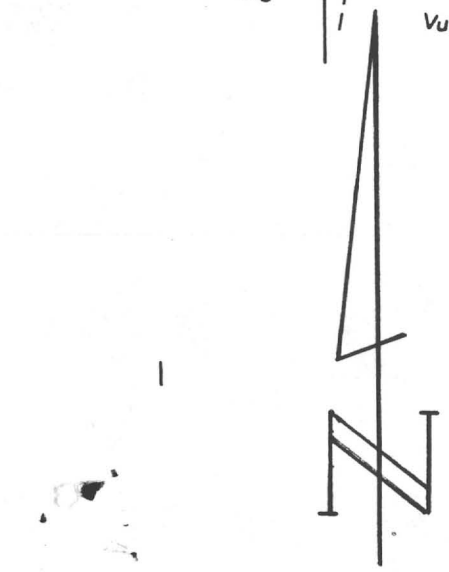
LOCATOR: V.M.P., Inc.
Box 20202
Wickenburg, AZ 85358

85 549472

36

R. 6 W.
R. 5 W.

Vulture 81
81A
82
83



T. 6 N.
T. 5 N.

MINING CLAIMS
of
V.M.P., Inc.
Box 20202

Wickenburg, AZ 85358
known as

Vulture #s 93-95, 104-107,
114-121, 128-135, 142-149,
156-163 and 170-174 lodes
situate in

Secs. 1, 5, 6, 31, 32 & 36
T.5 & 6 N., Rs.5 & 6 W., G.& S.R.M.
Maricopa County Arizona
Scale 1" = 1000' Nov. 8, 1985

Surveyed by:
Harvey W. Smith, E.M.
Del Tierra Engineering
& Mining Corp.

Note: ° - denotes location monument.
All mons. are 2"x 2"x 4'6" wood
posts.

OF ARIZONA)

COUNTY OF MARICOPA) ss.

Recorded at the request of:
Del Tierra Engineering & Mining Corp.
4310 N. Brown Ave., Ste. 3
Scottsdale, AZ 85251

RECORDED IN OFFICIAL RECORDS
OF MARICOPA COUNTY, ARIZONA
NOV 19 1985 -1 00
KEITH POLETIS, County Recorder
FEE 500 PGS 2 R.B.

MOD MC

AMENDED
NOTICE OF MINING LOCATION
LODE CLAIM

85 549473

NOTICE IS HEREBY GIVEN THAT V.M.P., Inc., hereby claims the land hereinafter described as a Lode Mining Claim, under and pursuant to the laws of the United States of America and the State of Arizona, having discovered a lode, vein or deposit of valuable minerals within the limits of this claim as hereinafter established.

THAT Vulture # 105 lode mining claim was relocated by Vulture Mine Properties on February 10, 1982, the Relocation Notice of which is recorded in Docket 15828, pages 281-282, Maricopa County Records. B.L.M. Serial # A MC 160 533.

REFILED TO CORRECT
NOTICE 7/2/82
DOCKET 16130
PG. 1044-1045

THE NAME of the claim is Vulture # 105 lode, and the claim so located, is 1,500 feet in length and 600 feet along the surface in width, claiming 300 feet on each side of the centerline; the "location monument," at which a copy of this notice is posted, is adjacent to the S.W. corner of this claim on a separate 2" x 2" post. The general course of this claim is Northwest to Southeast.

THE UNDERSIGNED has distinctly marked the said location on the ground, so that its surface boundaries may be readily traced, by six substantial posts at least 2" x 2" x 4'6", one at each corner and one at each end center, each so marked or inscribed as to indicate the intended location.

SAID CLAIM is situated in the Vulture Mining District, Maricopa County, State of Arizona, and is more particularly described as follows:

BEGINNING at the Northeast corner monument, which is located North/~~West~~ 1052 ft. and East/~~West~~ 1948 ft. from the Section Corner of Sections 31, 36, 1 & 6, Tps. 5 & 6 North, Rs. 5 & 6 West, Gila & Salt River Meridian; thence,

- 300 feet S.10°20'W., to the East end center; thence
- 300 feet S.10°20'W., to the S.E. corner; thence
- 1,500 feet N.79°50'W., to the S.W. corner; thence
- 300 feet N.10°20'E., to the West end center; thence
- 300 feet N.10°20'E., to the N.W. corner; thence
- 1,500 feet S.79°50'E., to the point and place of beginning.

Said claim is located in the:

SW 1/4 of Sec. 31, Twp. 6 N., Range 5 W.
1/4 of Sec. _____, Twp. _____ N., Range _____ W.
1/4 of Sec. _____, Twp. _____ N., Range _____ W.
1/4 of Sec. _____, Twp. _____ N., Range _____ W.
Gila and Salt River Meridian.

THE PURPOSE of this amended notice is to more definitely describe the locality and boundaries of the claim and to correct any irregularities, errors or defects which may have existed or may exist in the original location of the record thereof, and is made without waiving any rights acquired under and by virtue of the original location. If the original location is, at the time of this amendment, ineffective for any reason, it is the intent of the owner that this amended notice be an original Notice of Location.

Dated and posted on the ground this 24th day of September, 1985.

LOCATOR: V.M.P., Inc.
Box 20202
Wickenburg, AZ 85358

By: Gary R. Shew
Agent

85 549473

36

R. 6 W.
R. 5 W.

CONKLING

VULTURE EXTENSION

N. 10° 20' 00" E.

S. 79° 50' 00" E.

S. 73° 5' 42" W.
9677

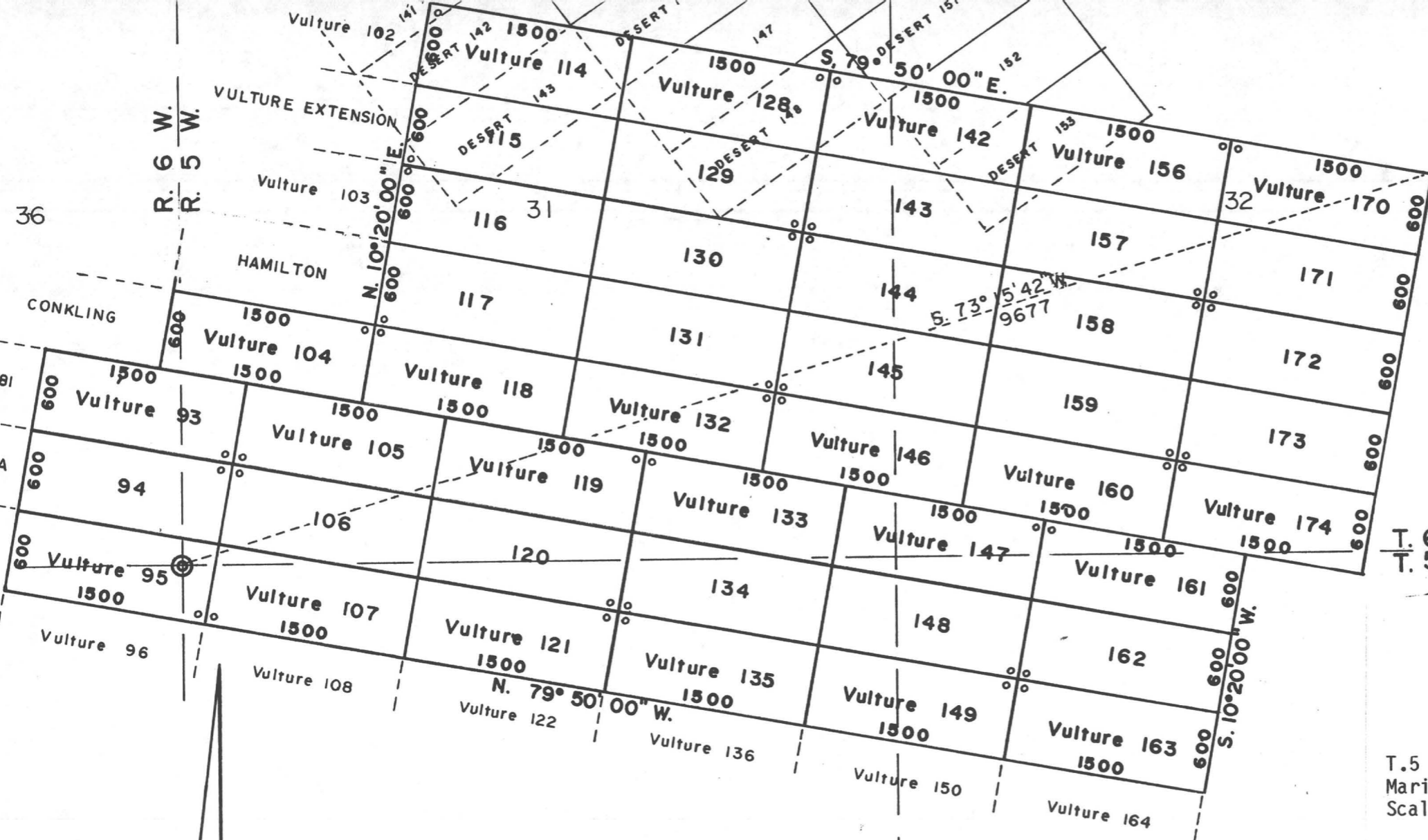
S. 10° 20' 00" W.

N. 79° 50' 00" W.



6

5



T. 6 N.
T. 5 N.

MINING CLAIMS
of
V.M.P., Inc.
Box 20202
Wickenburg, AZ 85358
known as
Vulture #s 93-95, 104-107,
114-121, 128-135, 142-149,
156-163 and 170-174 lodes
situate in
Secs. 1, 5, 6, 31, 32 & 36
T.5 & 6 N., Rs.5 & 6 W., G.& S.R.M.
Maricopa County Arizona
Scale 1" = 1000' Nov. 8, 1985
Surveyed by:
Harvey W. Smith, E.M.
Del Tierra Engineering
& Mining Corp.

Note: ° - denotes location monument.
All mons. are 2"x 2"x 4'6" wood posts.

OF ARIZONA)
) ss.
COUNTY OF MARICOPA)
Recorded at the request of:
Del Tierra Engineering & Mining Corp.
4310 N. Brown Ave., Ste. 3
Scottsdale, AZ 85251

RECORDED IN OFFICIAL RECORDS
OF MARICOPA COUNTY, ARIZONA
NOV 19 1985 -1 00
KEITH POLETIS, County Recorder
FEE 500 PGS 2 R.B.

MOD MC

85 549474

AMENDED
NOTICE OF MINING LOCATION
LODE CLAIM

NOTICE IS HEREBY GIVEN THAT V.M.P., Inc., hereby claims the land hereinafter described as a Lode Mining Claim, under and pursuant to the laws of the United States of America and the State of Arizona, having discovered a lode, vein or deposit of valuable minerals within the limits of this claim as hereinafter established.

THAT Vulture # 106 lode mining claim was relocated by Vulture Mine Properties on February 10, 1982, the Relocation Notice of which is recorded in Docket 15828, pages 283-284, Maricopa County Records. B.L.M. Serial # A MC 160 534.

THE NAME of the claim is Vulture # 106 lode, and the claim so located, is 1,500 feet in length and 600 feet along the surface in width, claiming 300 feet on each side of the centerline; the "location monument," at which a copy of this notice is posted, is adjacent to the NW corner of this claim on a separate 2" x 2" post. The general course of this claim is Northwest to Southeast.

THE UNDERSIGNED has distinctly marked the said location on the ground, so that its surface boundaries may be readily traced, by six substantial posts at least 2" x 2" x 4'6", one at each corner and one at each end center, each so marked or inscribed as to indicate the intended location.

SAID CLAIM is situated in the Vulture Mining District, Maricopa County, State of Arizona, and is more particularly described as follows:

BEGINNING at the Northeast corner monument, which is located North/~~882~~ 462 ft. and East/~~1840~~ 1840 ft. from the Section Corner of Sections 31, 36, 1 & 6, Tps. 5 & 6 North, Rs.5 & 6 West, Gila & Salt River Meridian; thence,

- 300 feet S.10°20'W., to the East end center; thence
- 300 feet S.10°20'W., to the S.E. corner; thence
- 1,500 feet N.79°50'W., to the S.W. corner; thence
- 300 feet N.10°20'E., to the West end center; thence
- 300 feet N.10°20'E., to the N.W. corner; thence
- 1,500 feet S.79°50'E., to the point and place of beginning.

Said claim is located in the:

SW 1/4 of Sec. 31, Twp. 6 N., Range 5 W.
NW 1/4 of Sec. 6, Twp. 5 N., Range 5 W.
_____ 1/4 of Sec. _____, Twp. _____ N., Range _____ W.
_____ 1/4 of Sec. _____, Twp. _____ N., Range _____ W.
Gila and Salt River Meridian.

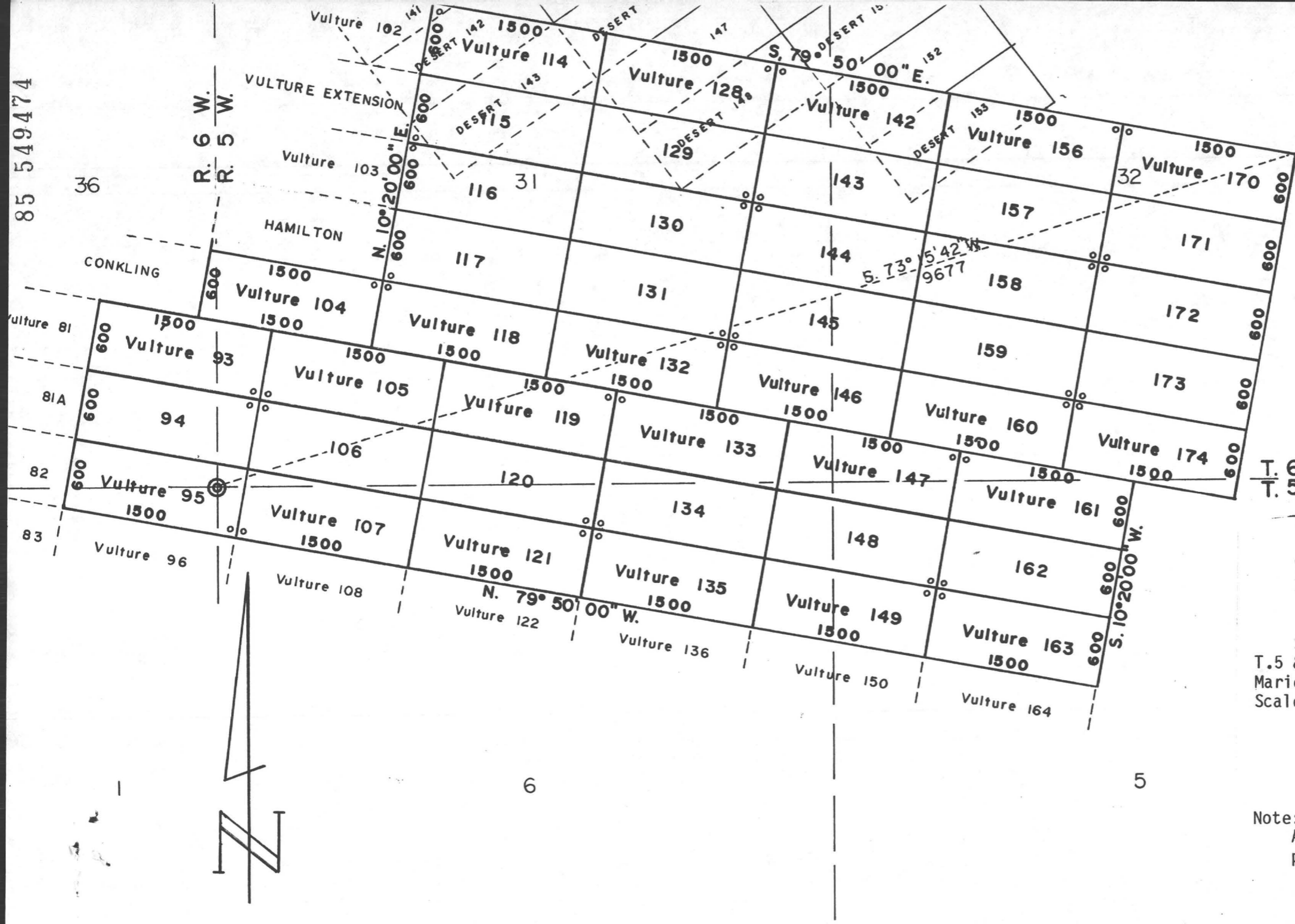
THE PURPOSE of this amended notice is to more definitely describe the locality and boundaries of the claim and to correct any irregularities, errors or defects which may have existed or may exist in the original location of the record thereof, and is made without waiving any rights acquired under and by virtue of the original location. If the original location is, at the time of this amendment, ineffective for any reason, it is the intent of the owner that this amended notice be an original Notice of Location.

Dated and posted on the ground this 24th day of September, 1985.

LOCATOR: V.M.P., Inc.
Box 20202
Wickenburg, AZ 85358

By: Jay L. Shaw
Agent

85 549474



MINING CLAIMS
of
V.M.P., Inc.
Box 20202
Wickenburg, AZ 85358
known as
Vulture #s 93-95, 104-107,
114-121, 128-135, 142-149,
156-163 and 170-174 lodes
situate in
Secs. 1, 5, 6, 31, 32 & 36
T.5 & 6 N., Rs.5 & 6 W., G.& S.R.M.
Maricopa County Arizona
Scale 1" = 1000' Nov. 8, 1985
Surveyed by:
Harvey W. Smith, E.M.
Del Tierra Engineering
& Mining Corp.

Note: ° - denotes location monument.
All mons. are 2"x 2"x 4'6" wood posts.

STATE OF ARIZONA)
) ss.
COUNTY OF MARICOPA)

Recorded at the request of:
Del Tierra Engineering & Mining Corp.
4310 N. Brown Ave., Ste. 3
Scottsdale, AZ 85251

RECORDED IN OFFICIAL RECORDS
OF MARICOPA COUNTY, ARIZONA
NOV 19 1985 -1 00
KEITH POLETIS, County Recorder
FEE 500 PGS 2 R.B.

MOD MC

85 549475

AMENDED
NOTICE OF MINING LOCATION
LODE CLAIM

NOTICE IS HEREBY GIVEN THAT V.M.P., Inc., hereby claims the land hereinafter described as a Lode Mining Claim, under and pursuant to the laws of the United States of America and the State of Arizona, having discovered a lode, vein or deposit of valuable minerals within the limits of this claim as hereinafter established.

THAT Vulture # 107 lode mining claim was relocated by Vulture Mine Properties on February 10, 1982, the Relocation Notice of which is recorded in Docket 15828, pages 285-286, Maricopa County Records. B.L.M. Serial # A MC 160 535.

THE NAME of the claim is Vulture # 107 lode, and the claim so located, is 1,500 feet in length and 600 feet along the surface in width, claiming 300 feet on each side of the centerline; the "location monument," at which a copy of this notice is posted, is adjacent to the SW corner of this claim on a separate 2" x 2" post. The general course of this claim is Northwest to Southeast.

THE UNDERSIGNED has distinctly marked the said location on the ground, so that its surface boundaries may be readily traced, by six substantial posts at least 2" x 2" x 4'6", one at each corner and one at each end center, each so marked or inscribed as to indicate the intended location.

SAID CLAIM is situated in the Vulture Mining District, Maricopa County, State of Arizona, and is more particularly described as follows:

BEGINNING at the Northeast corner monument, which is located ~~North~~/South 129 ft. and East/~~West~~ 1733 ft. from the Section Corner of Sections 31, 36, 1 & 6, Tps. 5 & 6 North, Rs. 5 & 6 West, Gila & Salt River Meridian; thence,

- 300 feet S.10°20'W., to the East end center; thence
- 300 feet S.10°20'W., to the S.E. corner; thence
- 1,500 feet N.79°50'W., to the S.W. corner; thence
- 300 feet N.10°20'E., to the West end center; thence
- 300 feet N.10°20'E., to the N.W. corner; thence
- 1,500 feet S.79°50'E., to the point and place of beginning.

Said claim is located in the:

<u>SW</u>	1/4 of Sec. <u>31</u> ,	Twp. <u>6</u>	N.,	Range <u>5</u>	W.
<u>NW</u>	1/4 of Sec. <u>6</u> ,	Twp. <u>5</u>	N.,	Range <u>5</u>	W.
---	1/4 of Sec. ---,	Twp. ---	N.,	Range ---	W.
---	1/4 of Sec. ---,	Twp. ---	N.,	Range ---	W.

Gila and Salt River Meridian.

THE PURPOSE of this amended notice is to more definitely describe the locality and boundaries of the claim and to correct any irregularities, errors or defects which may have existed or may exist in the original location of the record thereof, and is made without waiving any rights acquired under and by virtue of the original location. If the original location is, at the time of this amendment, ineffective for any reason, it is the intent of the owner that this amended notice be an original Notice of Location.

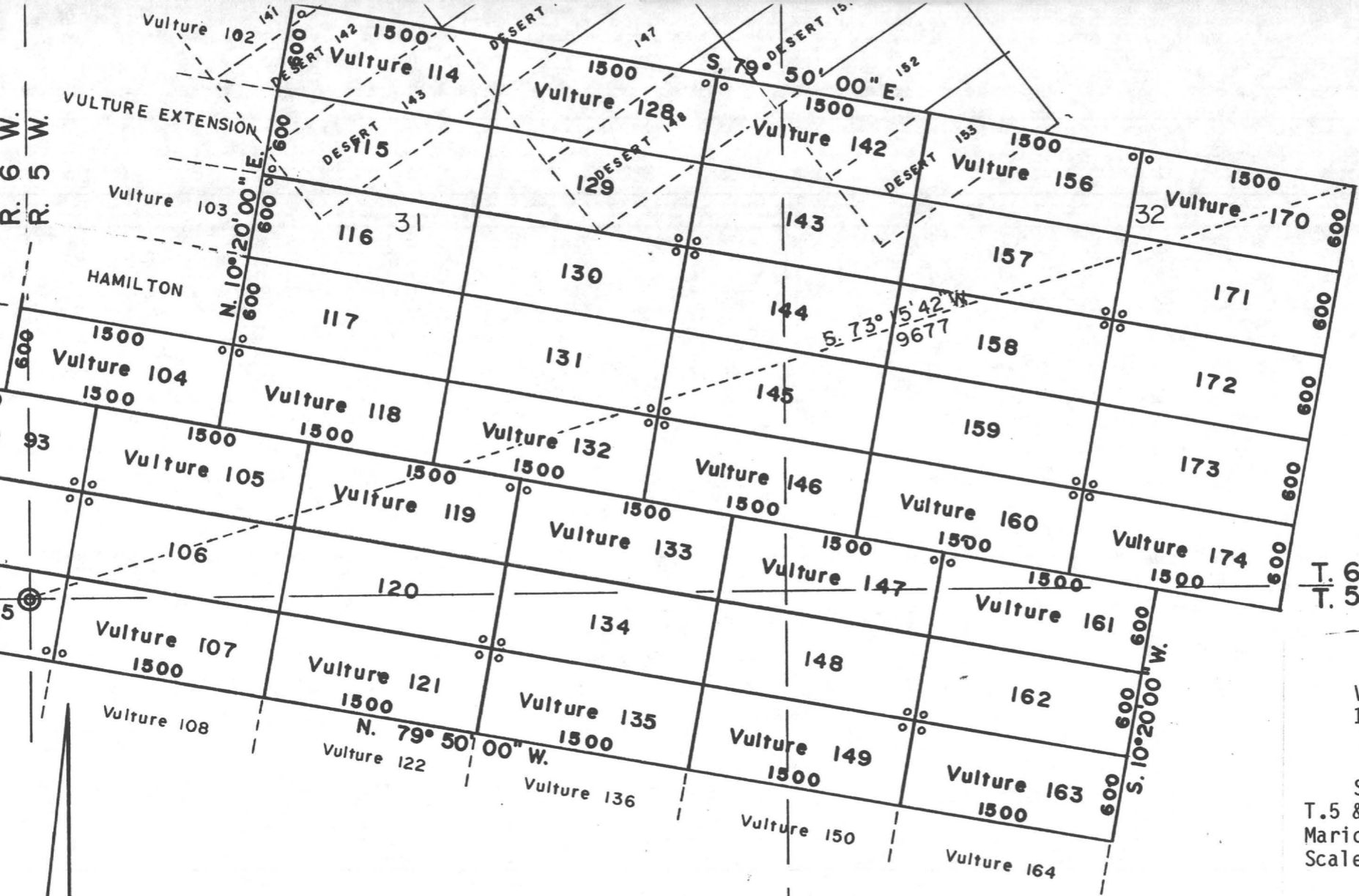
Dated and posted on the ground this 24th day of September, 1985.

LOCATOR: V.M.P., Inc.
Box 20202
Wickenburg, AZ 85358

By: Gay L. Shew
Agent

85 549475
36

R. 6 W.
R. 5 W.



T. 6 N.
T. 5 N.

MINING CLAIMS
of
V.M.P., Inc.
Box 20202

Wickenburg, AZ 85358
known as
Vulture #s 93-95, 104-107,
114-121, 128-135, 142-149,
156-163 and 170-174 lodes
situate in
Secs. 1, 5, 6, 31, 32 & 36
T.5 & 6 N., Rs.5 & 6 W., G.& S.R.M.
Maricopa County Arizona
Scale 1" = 1000' Nov. 8, 1985

Surveyed by:
Harvey W. Smith, E.M.
Del Tierra Engineering
& Mining Corp.

Note: ° - denotes location monument.
All mons. are 2"x 2"x 4'6" wood posts.



6

5

ARIZONA)

) ss.

Y OF MARICOPA)

ided at the request of:

Tierra Engineering & Mining Corp.
10 N. Brown Ave., Ste. 3
Cottsdale, AZ 85251

RECORDED IN OFFICIAL RECORDS
OF MARICOPA COUNTY, ARIZONA
KEITH J. QUINN, County Recorder
FEE 500 PGS 2 R.B.

100 MC

AMENDED
NOTICE OF MINING LOCATION
LODE CLAIM

85 549476

NOTICE IS HEREBY GIVEN THAT V.M.P., Inc., hereby claims the land hereinafter described as a Lode Mining Claim, under and pursuant to the laws of the United States of America and the State of Arizona, having discovered a lode, vein or deposit of valuable minerals within the limits of this claim as hereinafter established.

THAT Vulture # 108 lode mining claim was relocated by Vulture Mine Properties on February 10, 1982, the Relocation Notice of which is recorded in Docket 15828, pages 287-288, Maricopa County Records. B.L.M. Serial # A MC 160 596.

THE NAME of the claim is Vulture # 108 lode, and the claim so located, is 1,500 feet in length and 600 feet along the surface in width, claiming 300 feet on each side of the centerline; the "location monument," at which a copy of this notice is posted, is adjacent to the NW corner of this claim on a separate 2" x 2" post. The general course of this claim is Northwest to Southeast.

THE UNDERSIGNED has distinctly marked the said location on the ground, so that its surface boundaries may be readily traced, by six substantial posts at least 2" x 2" x 4'6", one at each corner and one at each end center, each so marked or inscribed as to indicate the intended location.

SAID CLAIM is situated in the Vulture Mining District, Maricopa County, State of Arizona, and is more particularly described as follows:

BEGINNING at the Northeast corner monument, which is located ~~1625~~/South 719 ft. and East/~~1625~~ 1625 ft. from the Section Corner of Sections 31, 36, 1 & 6, Tps. 5 & 6 North, Rs. 5 & 6 West, Gila & Salt River Meridian; thence,

- 300 feet S.10°20'W., to the East end center; thence
- 300 feet S.10°20'W., to the S.E. corner; thence
- 1,500 feet N.79°50'W., to the S.W. corner; thence
- 300 feet N.10°20'E., to the West end center; thence
- 300 feet N.10°20'E., to the N.W. corner; thence
- 1,500 feet S.79°50'E., to the point and place of beginning.

Said claim is located in the:

<u>NE</u>	1/4 of Sec. <u>1</u> ,	Twp. <u>5</u>	N.,	Range <u>6</u>	W.
<u>NW</u>	1/4 of Sec. <u>6</u> ,	Twp. <u>5</u>	N.,	Range <u>5</u>	W.
-----	1/4 of Sec. _____,	Twp. _____	N.,	Range _____	W.
-----	1/4 of Sec. _____,	Twp. _____	N.,	Range _____	W.

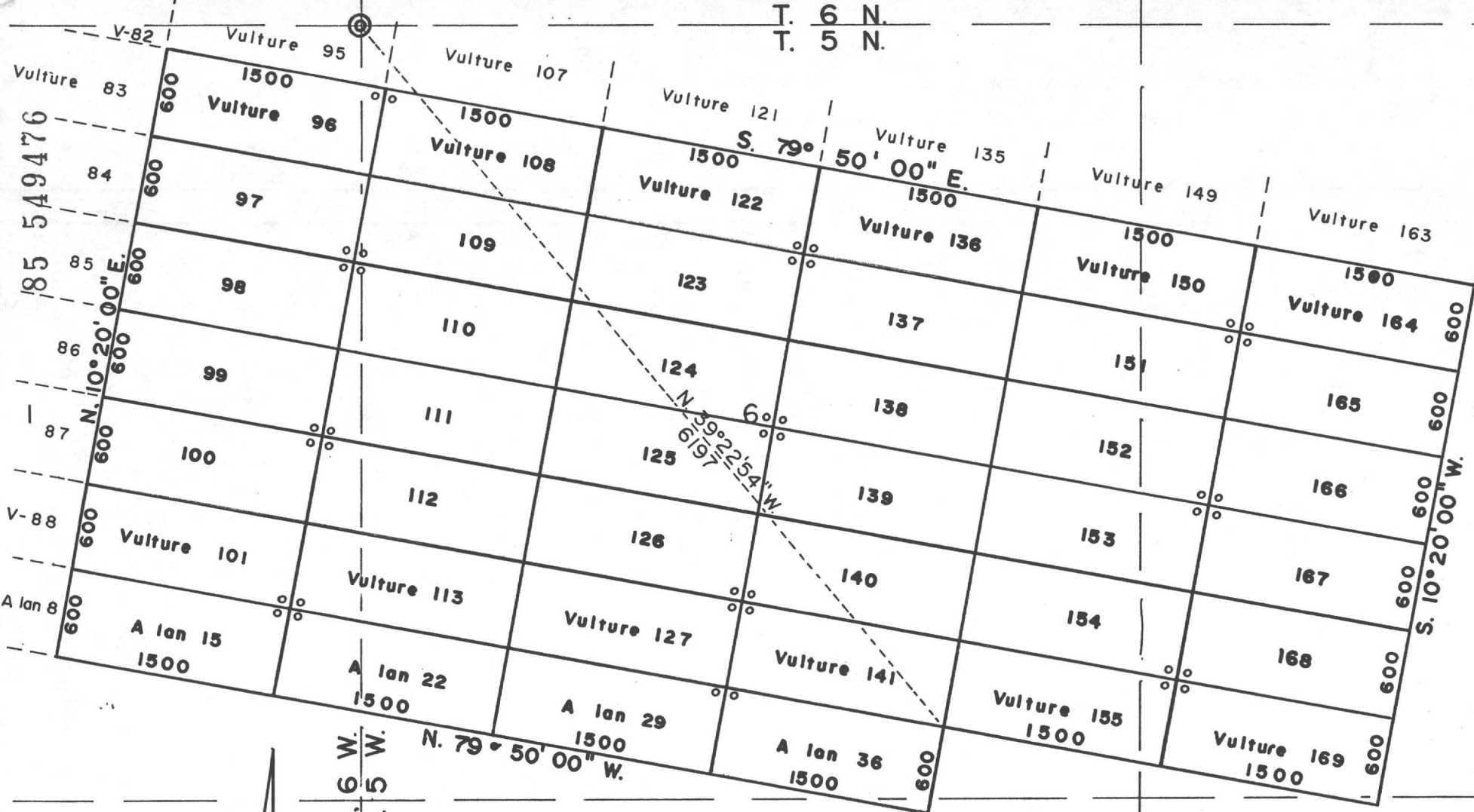
Gila and Salt River Meridian.

THE PURPOSE of this amended notice is to more definitely describe the locality and boundaries of the claim and to correct any irregularities, errors or defects which may have existed or may exist in the original location of the record thereof, and is made without waiving any rights acquired under and by virtue of the original location. If the original location is, at the time of this amendment, ineffective for any reason, it is the intent of the owner that this amended notice be an original Notice of Location.

Dated and posted on the ground this 24th day of September, 1985.

LOCATOR: V.M.P., Inc.
Box 2020
Wickenburg, AZ 85358

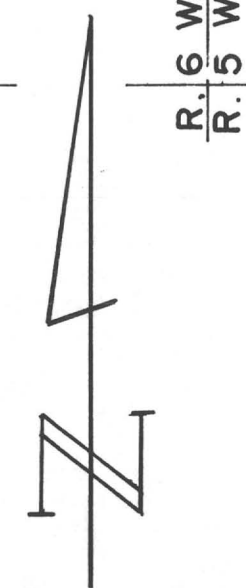
By: Say L. Shaw
Agent



T. 6 N.
T. 5 N.

85 549476

12



5

8

MINING CLAIMS
of
V.M.P., Inc.
Box 2020
Wickenburg, AZ 85358
known as
Vulture #s 96-101, 108-113,
122-127, 136-141, 150-155
and 164-169 lodes
A lan #s 15, 22, 29 & 36 lodes
situate in
Secs. 5, 6, 7, 8 & 1
T.5 N., Rs.5 & 6 W., G.& S.R.M.
Maricopa County Arizona
Scale 1" = 1000' Nov. 8, 1985

Surveyed by:
Harvey W. Smith, E.M.
Del Tierra Engineering
& Mining Corp.

Note: ◦ - denotes location monument.
All mons. are 2"x 2"x 4'6" wood posts.

STATE OF ARIZONA)
) ss.
COUNTY OF MARICOPA)

Recorded at the request of:
Del Tierra Engineering & Mining Corp.
4310 N. Brown Ave., Ste. 3
Scottsdale, AZ 85251

RECORDED IN OFFICIAL RECORDS
OF MARICOPA COUNTY, ARIZONA
NOV 19 1985 - 1 00
KEITH POLETIS, County Recorder
FEE 5.00 PGS 2 R.B.

MOD MC

AMENDED
NOTICE OF MINING LOCATION
LODE CLAIM

85 549477

NOTICE IS HEREBY GIVEN THAT V.M.P., Inc., hereby claims the land hereinafter described as a Lode Mining Claim, under and pursuant to the laws of the United States of America and the State of Arizona, having discovered a lode, vein or deposit of valuable minerals within the limits of this claim as hereinafter established.

THAT Vulture # 109 lode mining claim was relocated by Vulture Mine Properties on February 10, 1982, the Relocation Notice of which is recorded in Docket 15828, pages 289-290, Maricopa County Records. B.L.M. Serial # A MC 160 537.

THE NAME of the claim is Vulture # 109 lode, and the claim so located, is 1,500 feet in length and 600 feet along the surface in width, claiming 300 feet on each side of the centerline; the "location monument," at which a copy of this notice is posted, is adjacent to the SW corner of this claim on a separate 2" x 2" post. The general course of this claim is Northwest to Southeast.

THE UNDERSIGNED has distinctly marked the said location on the ground, so that its surface boundaries may be readily traced, by six substantial posts at least 2" x 2" x 4'6", one at each corner and one at each end center, each so marked or inscribed as to indicate the intended location.

SAID CLAIM is situated in the Vulture Mining District, Maricopa County, State of Arizona, and is more particularly described as follows:

BEGINNING at the Northeast corner monument, which is located ~~North~~/South 1309 ft. and East/~~West~~ 1518 ft. from the Section Corner of Sections 31, 36, 1 & 6, Tps. 5 & 6 North, Rs. 5 & 6 West, Gila & Salt River Meridian; thence,

- 300 feet S.10°20'W., to the East end center; thence
- 300 feet S.10°20'W., to the S.E. corner; thence
- 1,500 feet N.79°50'W., to the S.W. corner; thence
- 300 feet N.10°20'E., to the West end center; thence
- 300 feet N.10°20'E., to the N.W. corner; thence
- 1,500 feet S.79°50'E., to the point and place of beginning.

Said claim is located in the:

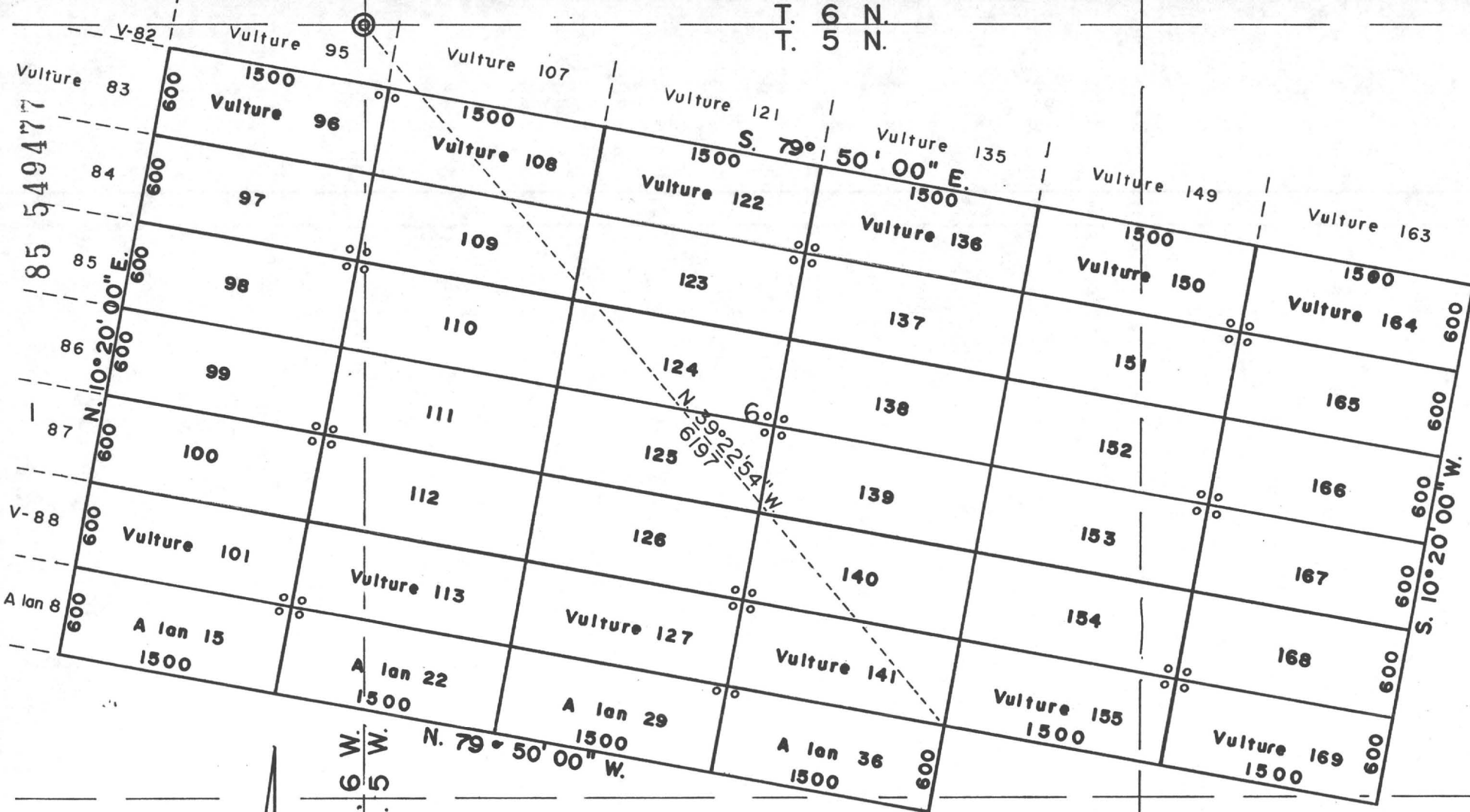
NW 1/4 of Sec. 6, Twp. 5 N., Range 5 W.
NE 1/4 of Sec. 1, Twp. 5 N., Range 6 W.
 _____ 1/4 of Sec. _____, Twp. _____ N., Range _____ W.
 _____ 1/4 of Sec. _____, Twp. _____ N., Range _____ W.
 Gila and Salt River Meridian.

THE PURPOSE of this amended notice is to more definitely describe the locality and boundaries of the claim and to correct any irregularities, errors or defects which may have existed or may exist in the original location of the record thereof, and is made without waiving any rights acquired under and by virtue of the original location. If the original location is, at the time of this amendment, ineffective for any reason, it is the intent of the owner that this amended notice be an original Notice of Location.

Dated and posted on the ground this 24th day of September, 1985.

LOCATOR: V.M.P., Inc.
Box 20202
Wickenburg, AZ 85358

By: Say L Shew
Agent



T. 6 N.
T. 5 N.

85 549477

12



5

8

MINING CLAIMS
of
V.M.P., Inc.
Box 2020
Wickenburg, AZ 85358
known as
Vulture #s 96-101, 108-113,
122-127, 136-141, 150-155
and 164-169 lodes
A lan #s 15, 22, 29 & 36 lodes
situate in
Secs. 5, 6, 7, 8 & 1
T.5 N., Rs.5 & 6 W., G.& S.R.M.
Maricopa County Arizona
Scale 1" = 1000' Nov. 8, 1985

Surveyed by:
Harvey W. Smith, E.M.
Del Tierra Engineering
& Mining Corp.

Note: o - denotes location monument.
All mons. are 2"x 2"x 4'6" wood posts.

STATE OF ARIZONA)
) ss.
COUNTY OF MARICOPA)

Recorded at the request of:
Del Tierra Engineering & Mining Corp.
4310 N. Brown Ave., Ste. 3
Scottsdale, AZ 85251

RECORDED IN OFFICIAL RECORDS
OF MARICOPA COUNTY, ARIZONA
NOV 19 1985 -1 00
KEITH POLETIS, County Recorder
FEE 500 PGS 2 R.B.

MOD MC

85 549478

AMENDED
NOTICE OF MINING LOCATION
LODE CLAIM

NOTICE IS HEREBY GIVEN THAT V.M.P., Inc., hereby claims the land hereinafter described as a Lode Mining Claim, under and pursuant to the laws of the United States of America and the State of Arizona, having discovered a lode, vein or deposit of valuable minerals within the limits of this claim as hereinafter established.

THAT Vulture # 110 lode mining claim was relocated by Vulture Mine Properties on February 10, 1982, the Relocation Notice of which is recorded in Docket 15828, pages 291-292, Maricopa County Records. B.L.M. Serial # A MC 160 538.

THE NAME of the claim is Vulture # 110 lode, and the claim so located, is 1,500 feet in length and 600 feet along the surface in width, claiming 300 feet on each side of the centerline; the "location monument," at which a copy of this notice is posted, is adjacent to the NW corner of this claim on a separate 2" x 2" post. The general course of this claim is Northwest to Southeast.

THE UNDERSIGNED has distinctly marked the said location on the ground, so that its surface boundaries may be readily traced, by six substantial posts at least 2" x 2" x 4'6", one at each corner and one at each end center, each so marked or inscribed as to indicate the intended location.

SAID CLAIM is situated in the Vulture Mining District, Maricopa County, State of Arizona, and is more particularly described as follows:

BEGINNING at the Northeast corner monument, which is located ~~North~~/South 1899 ft. and East/~~West~~ 1410 ft. from the Section Corner of Sections 31, 36, 1 & 6, Tps. 5 & 6 North, Rs. 5 & 6 West, Gila & Salt River Meridian; thence,

- 300 feet S.10°20'W., to the East end center; thence
- 300 feet S.10°20'W., to the S.E. corner; thence
- 1,500 feet N.79°50'W., to the S.W. corner; thence
- 300 feet N.10°20'E., to the West end center; thence
- 300 feet N.10°20'E., to the N.W. corner; thence
- 1,500 feet S.79°50'E., to the point and place of beginning.

Said claim is located in the:

<u>NW</u>	1/4 of Sec. <u>6</u> ,	Twp. <u>5</u>	N.,	Range <u>5</u>	W.
<u>NE</u>	1/4 of Sec. <u>1</u> ,	Twp. <u>5</u>	N.,	Range <u>6</u>	W.
<u> </u>	1/4 of Sec. <u> </u> ,	Twp. <u> </u>	N.,	Range <u> </u>	W.
<u> </u>	1/4 of Sec. <u> </u> ,	Twp. <u> </u>	N.,	Range <u> </u>	W.

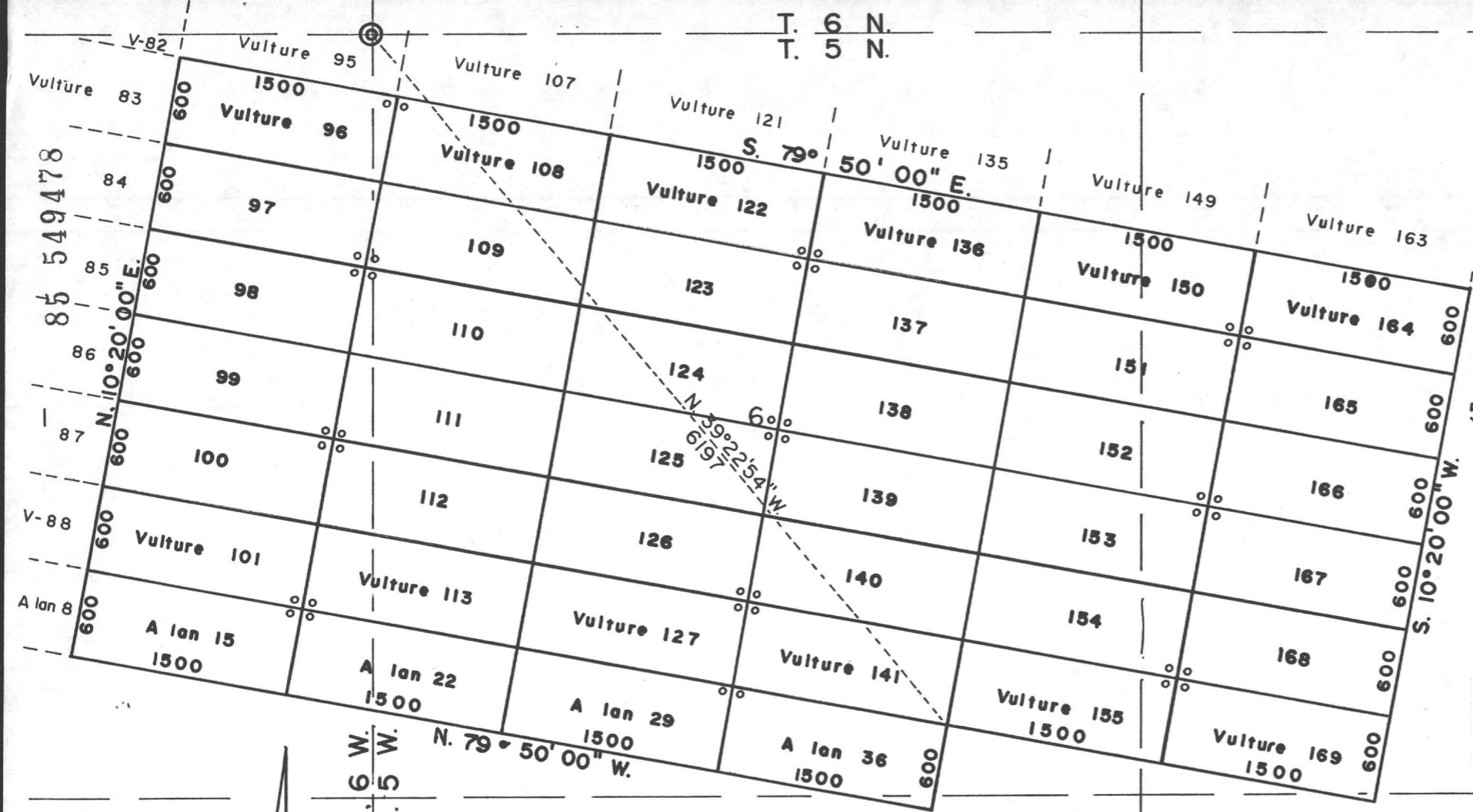
Gila and Salt River Meridian.

THE PURPOSE of this amended notice is to more definitely describe the locality and boundaries of the claim and to correct any irregularities, errors or defects which may have existed or may exist in the original location of the record thereof, and is made without waiving any rights acquired under and by virtue of the original location. If the original location is, at the time of this amendment, ineffective for any reason, it is the intent of the owner that this amended notice be an original Notice of Location.

Dated and posted on the ground this 24th day of September, 1985.

LOCATOR: V.M.P., Inc.
Box 2020
Wickenburg, AZ 85358

By: Ray L. Shaw
Agent



85 549478



MINING CLAIMS
of
V.M.P., Inc.
Box 20202
Wickenburg, AZ 85358
known as
Vulture #s 96-101, 108-113,
122-127, 136-141, 150-155
and 164-169 lodes
A lan #s 15, 22, 29 & 36 lodes
situate in
Secs. 5, 6, 7, 8 & 1
T.5 N., Rs.5 & 6 W., G.& S.R.M.
Maricopa County Arizona
Scale 1" = 1000' Nov. 8, 1985

Surveyed by:
Harvey W. Smith, E.M.
Del Tierra Engineering
& Mining Corp.

Note: o - denotes location monument.
All mons. are 2"x 2"x 4'6" wood posts.

12

7

8

STATE OF ARIZONA)
) ss.
COUNTY OF MARICOPA)
Recorded at the request of:
Del Tierra Engineering & Mining Corp.
4310 N. Brown Ave., Ste. 3
Scottsdale, AZ 85251

RECORDED IN OFFICIAL RECORDS
OF MARICOPA COUNTY, ARIZONA

KENTH PGL 9/19/85 100 Recorder

FEE 500 PGS 2 R.B.

MOD MC

AMENDED
NOTICE OF MINING LOCATION
LODE CLAIM

85 549479

NOTICE IS HEREBY GIVEN THAT V.M.P., Inc., hereby claims the land hereinafter described as a Lode Mining Claim, under and pursuant to the laws of the United States of America and the State of Arizona, having discovered a lode, vein or deposit of valuable minerals within the limits of this claim as hereinafter established.

THAT Vulture # 111 lode mining claim was relocated by Vulture Mine Properties on February 10, 1982, the Relocation Notice of which is recorded in Docket 15828, pages 293-294, Maricopa County Records. B.L.M. Serial # A MC 160 539.

THE NAME of the claim is Vulture # 111 lode, and the claim so located, is 1,500 feet in length and 600 feet along the surface in width, claiming 300 feet on each side of the centerline; the "location monument," at which a copy of this notice is posted, is adjacent to the SW corner of this claim on a separate 2" x 2" post. The general course of this claim is Northwest to Southeast.

THE UNDERSIGNED has distinctly marked the said location on the ground, so that its surface boundaries may be readily traced, by six substantial posts at least 2" x 2" x 4'6", one at each corner and one at each end center, each so marked or inscribed as to indicate the intended location.

SAID CLAIM is situated in the Vulture Mining District, Maricopa County, State of Arizona, and is more particularly described as follows:

BEGINNING at the Northeast corner monument, which is located ~~North~~/South 2490 ft. and East/~~West~~ 1302 ft. from the Section Corner of Sections 31, 36, 1 & 6, Tps. 5 & 6 North, Rs. 5 & 6 West, Gila & Salt River Meridian; thence,

300 feet S.10°20'W., to the East end center; thence
300 feet S.10°20'W., to the S.E. corner; thence
1,500 feet N.79°50'W., to the S.W. corner; thence
300 feet N.10°20'E., to the West end center; thence
300 feet N.10°20'E., to the N.W. corner; thence
1,500 feet S.79°50'E., to the point and place of beginning.

Said claim is located in the:

NE 1/4 of Sec. 1, Twp. 5 N., Range 6 W.
SE 1/4 of Sec. 1, Twp. 5 N., Range 6 W.
NW 1/4 of Sec. 6, Twp. 5 N., Range 5 W.
SW 1/4 of Sec. 6, Twp. 5 N., Range 5 W.
Gila and Salt River Meridian.

THE PURPOSE of this amended notice is to more definitely describe the locality and boundaries of the claim and to correct any irregularities, errors or defects which may have existed or may exist in the original location of the record thereof, and is made without waiving any rights acquired under and by virtue of the original location. If the original location is, at the time of this amendment, ineffective for any reason, it is the intent of the owner that this amended notice be an original Notice of Location.

Dated and posted on the ground this 24th day of September, 1985.


LOCATOR: V.M.P., Inc.
Box 20202
Wickenburg, AZ 85358

By: [Signature]
Agent

STATE OF ARIZONA)
) ss.
COUNTY OF MARICOPA)

Recorded at the request of:
Del Tierra Engineering & Mining Corp.
4310 N. Brown Ave., Ste. 3
Scottsdale, AZ 85251

MOD MC



AMENDED
NOTICE OF MINING LOCATION
LODE CLAIM

85 549480

NOTICE IS HEREBY GIVEN THAT V.M.P., Inc., hereby claims the land hereinafter described as a Lode Mining Claim, under and pursuant to the laws of the United States of America and the State of Arizona, having discovered a lode, vein or deposit of valuable minerals within the limits of this claim as hereinafter established.

THAT Vulture # 112 lode mining claim was relocated by Vulture Mine Properties on February 10, 1982, the Relocation Notice of which is recorded in Docket 15828, pages 295-296, Maricopa County Records. B.L.M. Serial # A MC 160 540.

THE NAME of the claim is Vulture # 112 lode, and the claim so located, is 1,500 feet in length and 600 feet along the surface in width, claiming 300 feet on each side of the centerline; the "location monument," at which a copy of this notice is posted, is adjacent to the NW corner of this claim on a separate 2" x 2" post. The general course of this claim is Northwest to Southeast.

THE UNDERSIGNED has distinctly marked the said location on the ground, so that its surface boundaries may be readily traced, by six substantial posts at least 2" x 2" x 4'6", one at each corner and one at each end center, each so marked or inscribed as to indicate the intended location.

SAID CLAIM is situated in the Vulture Mining District, Maricopa County, State of Arizona, and is more particularly described as follows:

BEGINNING at the Northeast corner monument, which is located ~~North~~/South 3080 ft. and East/~~West~~ 1195 ft. from the Section Corner of Sections 31, 36, 1 & 6, Tps. 5 & 6 North, Rs. 5 & 6 West, Gila & Salt River Meridian; thence,

300 feet S.10°20'W., to the East end center; thence
300 feet S.10°20'W., to the S.E. corner; thence
1,500 feet N.79°50'W., to the S.W. corner; thence
300 feet N.10°20'E., to the West end center; thence
300 feet N.10°20'E., to the N.W. corner; thence
1,500 feet S.79°50'E., to the point and place of beginning.

Said claim is located in the:

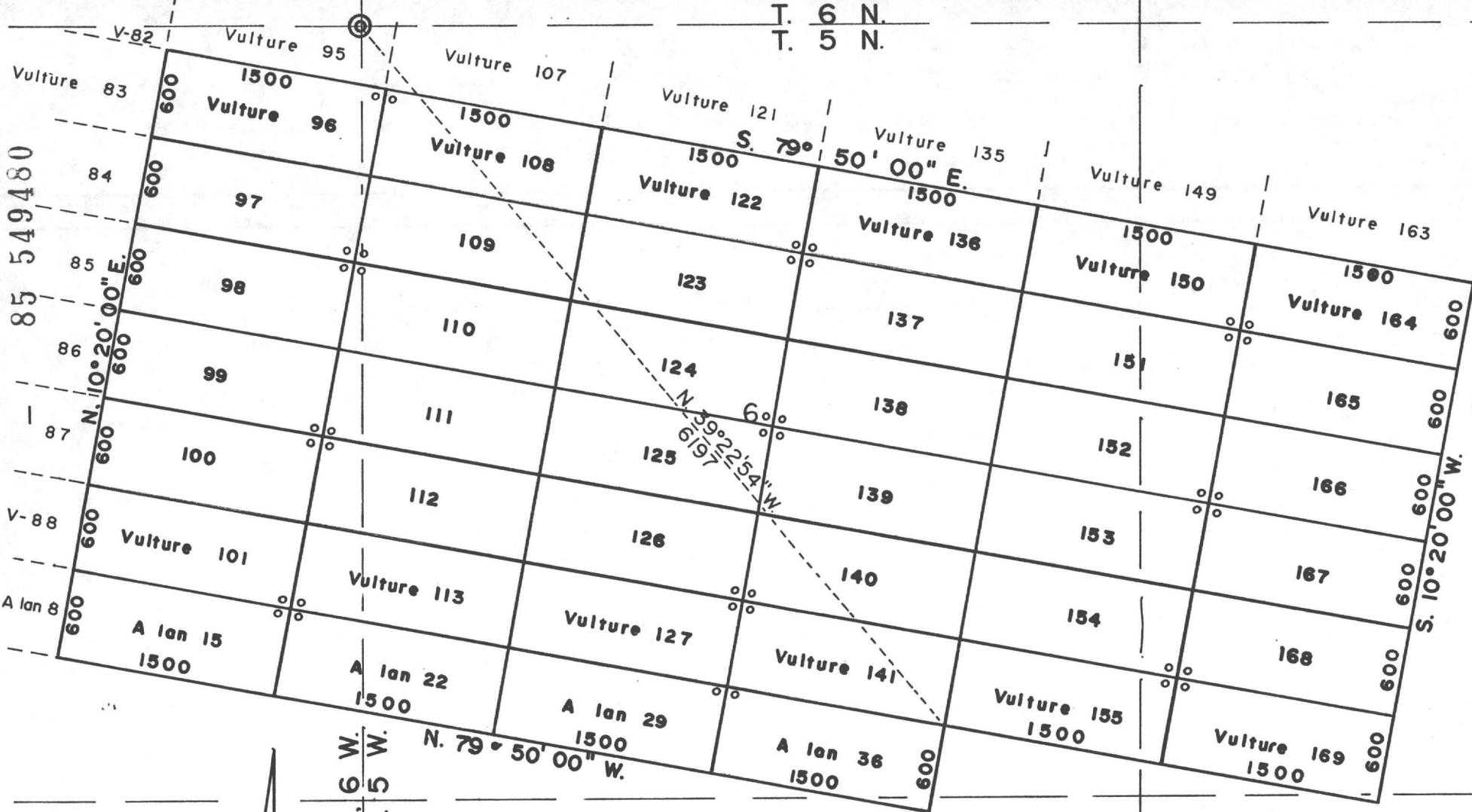
SE 1/4 of Sec. 1, Twp. 5 N., Range 6 W.
SW 1/4 of Sec. 6, Twp. 5 N., Range 5 W.
----- 1/4 of Sec. -----, Twp. ----- N., Range ----- W.
----- 1/4 of Sec. -----, Twp. ----- N., Range ----- W.
Gila and Salt River Meridian.

THE PURPOSE of this amended notice is to more definitely describe the locality and boundaries of the claim and to correct any irregularities, errors or defects which may have existed or may exist in the original location of the record thereof, and is made without waiving any rights acquired under and by virtue of the original location. If the original location is, at the time of this amendment, ineffective for any reason, it is the intent of the owner that this amended notice be an original Notice of Location.

Dated and posted on the ground this 24th day of September, 1985.

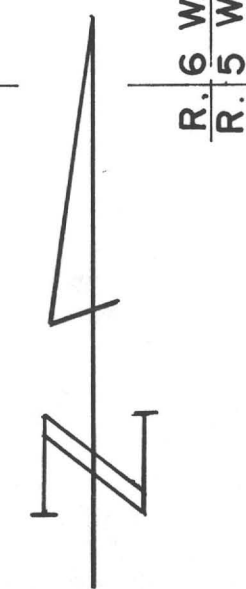
LOCATOR: V.M.P., Inc.
Box 2020
Wickenburg, AZ 85358

By: Gary L. Sher
Agent



85 549480

12



T. 6 N.
T. 5 N.

5

8

MINING CLAIMS
of
V.M.P., Inc.
Box 20202
Wickenburg, AZ 85358
known as
Vulture #s 96-101, 108-113,
122-127, 136-141, 150-155
and 164-169 lodes
A lan #s 15, 22, 29 & 36 lodes
situate in
Secs. 5, 6, 7, 8 & 1
T.5 N., Rs.5 & 6 W., G.& S.R.M.
Maricopa County Arizona
Scale 1" = 1000' Nov. 8, 1985

Surveyed by:
Harvey W. Smith, E.M.
Del Tierra Engineering
& Mining Corp.

Note: o - denotes location monument.
All mons. are 2"x 2"x 4'6" wood posts.

STATE OF ARIZONA)
) ss.
COUNTY OF MARICOPA)
Recorded at the request of:
Del Tierra Engineering & Mining Corp.
4310 N. Brown Ave., Ste. 3
Scottsdale, AZ 85251

RECORDED IN OFFICIAL RECORDS
NOV 19 1985
MARICOPA COUNTY, ARIZONA
KEITH POLETIS, County Recorder
FEE 500 PGS 2 R.B.

MOD MC

AMENDED
NOTICE OF MINING LOCATION
LODE CLAIM

85 549481

NOTICE IS HEREBY GIVEN THAT V.M.P., Inc., hereby claims the land hereinafter described as a Lode Mining Claim, under and pursuant to the laws of the United States of America and the State of Arizona, having discovered a lode, vein or deposit of valuable minerals within the limits of this claim as hereinafter established.

THAT Vulture # 113 lode mining claim was relocated by Vulture Mine Properties on February 10, 1982, the Relocation Notice of which is recorded in Docket 15828, pages 297-298, Maricopa County Records. B.L.M. Serial # A MC 160 541.

THE NAME of the claim is Vulture # 113 lode, and the claim so located, is 1,500 feet in length and 600 feet along the surface in width, claiming 300 feet on each side of the centerline; the "location monument," at which a copy of this notice is posted, is adjacent to the SW corner of this claim on a separate 2" x 2" post. The general course of this claim is Northwest to Southeast.

THE UNDERSIGNED has distinctly marked the said location on the ground, so that its surface boundaries may be readily traced, by six substantial posts at least 2" x 2" x 4'6", one at each corner and one at each end center, each so marked or inscribed as to indicate the intended location.

SAID CLAIM is situated in the Vulture Mining District, Maricopa County, State of Arizona, and is more particularly described as follows:

BEGINNING at the Northeast corner monument, which is located ~~North~~/South 3670 ft. and East/~~West~~ 1087 ft. from the Section Corner of Sections 31, 36, 1 & 6, Tps. 5 & 6 North, Rs.5 & 6 West, Gila & Salt River Meridian; thence,

300 feet S.10°20'W., to the East end center; thence
300 feet S.10°20'W., to the S.E. corner; thence
1,500 feet N.79°50'W., to the S.W. corner; thence
300 feet N.10°20'E., to the West end center; thence
300 feet N.10°20'E., to the N.W. corner; thence
1,500 feet S.79°50'E., to the point and place of beginning.

Said claim is located in the:

SE 1/4 of Sec. 1, Twp. 5 N., Range 6 W.
SW 1/4 of Sec. 6, Twp. 5 N., Range 5 W.
----- 1/4 of Sec. -----, Twp. ----- N., Range ----- W.
----- 1/4 of Sec. -----, Twp. ----- N., Range ----- W.
Gila and Salt River Meridian.

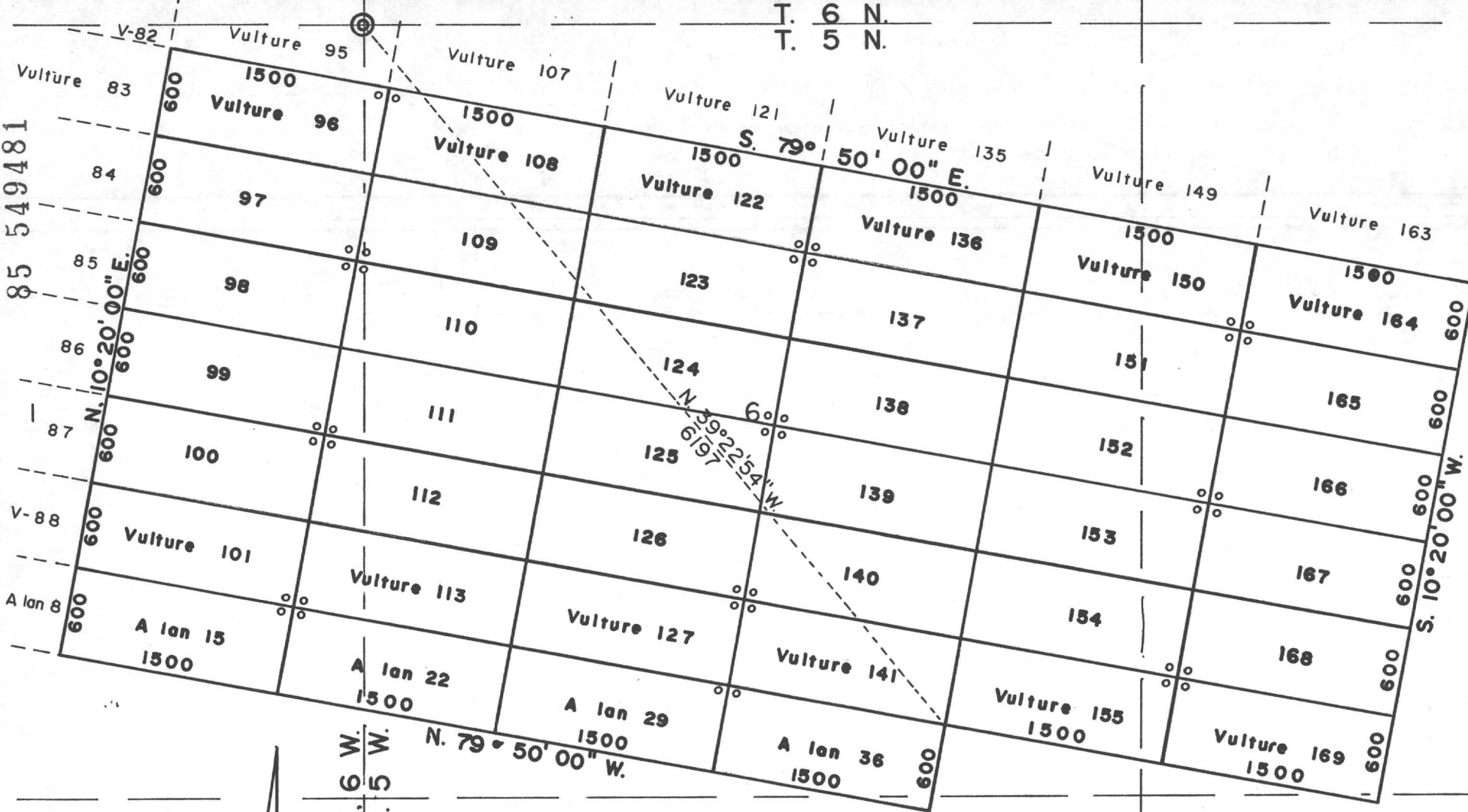
THE PURPOSE of this amended notice is to more definitely describe the locality and boundaries of the claim and to correct any irregularities, errors or defects which may have existed or may exist in the original location of the record thereof, and is made without waiving any rights acquired under and by virtue of the original location. If the original location is, at the time of this amendment, ineffective for any reason, it is the intent of the owner that this amended notice be an original Notice of Location.

Dated and posted on the ground this 24th day of September, 1985.

LOCATOR: V.M.P., Inc.
Box 20202
Wickenburg, AZ 85358

By: Gary L. Shew
Agent

T. 6 N.
T. 5 N.



85 549481

12

7

8



MINING CLAIMS
of
V.M.P., Inc.
Box 20202
Wickenburg, AZ 85358
known as
Vulture #s 96-101, 108-113,
122-127, 136-141, 150-155
and 164-169 lodes
A lan #s 15, 22, 29 & 36 lodes
situate in
Secs. 5, 6, 7, 8 & 1
T.5 N., Rs.5 & 6 W., G.& S.R.M.
Maricopa County Arizona
Scale 1" = 1000' Nov. 8, 1985

Surveyed by:
Harvey W. Smith, E.M.
Del Tierra Engineering
& Mining Corp.

Note: o - denotes location monument.
All mons. are 2"x 2"x 4'6" wood posts.

STATE OF ARIZONA)
) ss.
COUNTY OF MARICOPA)

Recorded at the request of:
Del Tierra Engineering & Mining Corp.
4310 N. Brown Ave., Ste. 3
Scottsdale, AZ 85251

RECORDED IN OFFICIAL RECORDS
OF MARICOPA COUNTY, ARIZONA
NOV 19 1985 - 1 00
KEITH POLETIS, County Recorder
FEE 500 PGS 2 R.B.

MOD MC

AMENDED
NOTICE OF MINING LOCATION
LODE CLAIM

85 549482

NOTICE IS HEREBY GIVEN THAT V.M.P., Inc., hereby claims the land hereinafter described as a Lode Mining Claim, under and pursuant to the laws of the United States of America and the State of Arizona, having discovered a lode, vein or deposit of valuable minerals within the limits of this claim as hereinafter established.

THAT Vulture # 114 lode mining claim was relocated by Vulture Mine Properties on February 6, 1982, the Relocation Notice of which is recorded in Docket 15828, pages 301-302, Maricopa County Records. B.L.M. Serial # A MC 160 542.

THE NAME of the claim is Vulture # 114 lode, and the claim so located, is 1,500 feet in length and 600 feet along the surface in width, claiming 300 feet on each side of the centerline; the "location monument," at which a copy of this notice is posted, is adjacent to the N.W. corner of this claim on a separate 2" x 2" post. The general course of this claim is Northwest to Southeast.

THE UNDERSIGNED has distinctly marked the said location on the ground, so that its surface boundaries may be readily traced, by six substantial posts at least 2" x 2" x 4'6", one at each corner and one at each end center, each so marked or inscribed as to indicate the intended location.

SAID CLAIM is situated in the Vulture Mining District, Maricopa County, State of Arizona, and is more particularly described as follows:

BEGINNING at the Northeast corner monument, which is located North/~~5000~~ 3845 ft. and East/~~4000~~ 3371 ft. from the Section Corner of Sections 31, 36, 1 & 6, Tps. 5 & 6 North, Rs.5 & 6 West, Gila & Salt River Meridian; thence,

- 300 feet S.10°20'W., to the East end center; thence
- 300 feet S.10°20'W., to the S.E. corner; thence
- 1,500 feet N.79°50'W., to the S.W. corner; thence
- 300 feet N.10°20'E., to the West end center; thence
- 300 feet N.10°20'E., to the N.W. corner; thence
- 1,500 feet S.79°50'E., to the point and place of beginning.

Said claim is located in the:

<u>NE</u>	1/4 of Sec. <u>31</u> ,	Twp. <u>6</u>	N.,	Range <u>5</u>	W.
<u>NW</u>	1/4 of Sec. <u>31</u> ,	Twp. <u>6</u>	N.,	Range <u>5</u>	W.
-----	1/4 of Sec. _____,	Twp. _____	N.,	Range _____	W.
-----	1/4 of Sec. _____,	Twp. _____	N.,	Range _____	W.

Gila and Salt River Meridian.

THE PURPOSE of this amended notice is to more definitely describe the locality and boundaries of the claim and to correct any irregularities, errors or defects which may have existed or may exist in the original location of the record thereof, and is made without waiving any rights acquired under and by virtue of the original location. If the original location is, at the time of this amendment, ineffective for any reason, it is the intent of the owner that this amended notice be an original Notice of Location.

Dated and posted on the ground this 24 day of September, 1985.

By: 
Agent

LOCATOR: V.M.P., Inc.
Box 20202
Wickenburg, AZ 85358

85 549482

36

R. 6 W.
R. 5 W.

CONKLING

VULTURE EXTENSION

HAMILTON

Vulture 104
1500

Vulture 93
1500

Vulture 105
1500

94

Vulture 95
1500

Vulture 107
1500

Vulture 96

Vulture 108

Vulture 121
1500

Vulture 122
1500

Vulture 120
1500

Vulture 135
1500

Vulture 136

120

134

Vulture 149
1500

Vulture 150

Vulture 133
1500

Vulture 147
1500

148

Vulture 163
1500

Vulture 164

Vulture 132
1500

Vulture 146
1500

Vulture 160
1500

Vulture 174
1500

159

Vulture 161
1500

162

131

144

145

159

160

173

130

143

157

158

171

172

Vulture 128
1500

129

Vulture 142
1500

Vulture 156
1500

Vulture 170
1500

143

157

171

172

116

117

Vulture 118
1500

Vulture 119
1500

131

Vulture 133
1500

134

Vulture 149
1500

Vulture 150

116 31

117

Vulture 118
1500

Vulture 119
1500

131

Vulture 133
1500

134

Vulture 149
1500

Vulture 150

116 32

117

Vulture 118
1500

Vulture 119
1500

131

Vulture 133
1500

134

Vulture 149
1500

Vulture 150

116 32

117

Vulture 118
1500

Vulture 119
1500

131

Vulture 133
1500

134

Vulture 149
1500

Vulture 150

Vulture 102

Vulture 114
1500

Vulture 128
1500

Vulture 142
1500

Vulture 156
1500

Vulture 170
1500

116 31

117

Vulture 118
1500

Vulture 119
1500

131

Vulture 133
1500

134

Vulture 149
1500

Vulture 150

116 32

117

Vulture 118
1500

Vulture 119
1500

131

Vulture 133
1500

134

Vulture 149
1500

Vulture 150

116 32

117

Vulture 118
1500

Vulture 119
1500

131

Vulture 133
1500

134

Vulture 149
1500

Vulture 150

116 32

117

Vulture 118
1500

Vulture 119
1500

131

Vulture 133
1500

134

Vulture 149
1500

Vulture 150



6

5

T. 6 N.
T. 5 N.

MINING CLAIMS

of

V.M.P., Inc.

Box 20202

Wickenburg, AZ 85358

known as

Vulture #s 93-95, 104-107,
114-121, 128-135, 142-149,
156-163 and 170-174 lodes

situate in

Secs. 1, 5, 6, 31, 32 & 36

T.5 & 6 N., Rs.5 & 6 W., G.& S.R.M.

Maricopa County Arizona

Scale 1" = 1000' Nov. 8, 1985

Surveyed by:

Harvey W. Smith, E.M.

Del Tierra Engineering

& Mining Corp.

Note: ° - denotes location monument.
All mons. are 2"x 2"x 4'6" wood posts.

STATE OF ARIZONA)
) ss.
COUNTY OF MARICOPA)

Recorded at the request of:
Del Tierra Engineering & Mining Corp.
4310 N. Brown Ave., Ste. 3
Scottsdale, AZ 85251

RECORDED IN OFFICIAL RECORDS
OF MARICOPA COUNTY, ARIZONA
KENDRICK COUNTY RECORDER
FEE 500 PGS 2 R.B.

MOD MC

AMENDED
NOTICE OF MINING LOCATION
LODE CLAIM

85 549483

NOTICE IS HEREBY GIVEN THAT V.M.P., Inc., hereby claims the land hereinafter described as a Lode Mining Claim, under and pursuant to the laws of the United States of America and the State of Arizona, having discovered a lode, vein or deposit of valuable minerals within the limits of this claim as hereinafter established.

THAT Vulture # 115 lode mining claim was relocated by Vulture Mine Properties on February 6, 1982, the Relocation Notice of which is recorded in Docket 15828, pages 299-300, Maricopa County Records. B.L.M. Serial # A MC 160 543.

THE NAME of the claim is Vulture # 115 lode, and the claim so located, is 1,500 feet in length and 600 feet along the surface in width, claiming 300 feet on each side of the centerline; the "location monument," at which a copy of this notice is posted, is adjacent to the S.W. corner of this claim on a separate 2" x 2" post. The general course of this claim is Northwest to Southeast.

THE UNDERSIGNED has distinctly marked the said location on the ground, so that its surface boundaries may be readily traced, by six substantial posts at least 2" x 2" x 4'6", one at each corner and one at each end center, each so marked or inscribed as to indicate the intended location.

SAID CLAIM is situated in the Vulture Mining District, Maricopa County, State of Arizona, and is more particularly described as follows:

BEGINNING at the Northeast corner monument, which is located North/~~3254~~ 3254 ft. and East/~~3263~~ 3263 ft. from the Section Corner of Sections 31, 36, 1 & 6, Tps. 5 & 6 North, Rs.5 & 6 West, Gila & Salt River Meridian; thence,

- 300 feet S.10°20'W., to the East end center; thence
- 300 feet S.10°20'W., to the S.E. corner; thence
- 1,500 feet N.79°50'W., to the S.W. corner; thence
- 300 feet N.10°20'E., to the West end center; thence
- 300 feet N.10°20'E., to the N.W. corner; thence
- 1,500 feet S.79°50'E., to the point and place of beginning.

Said claim is located in the:

- NE 1/4 of Sec. 31, Twp. 6 N., Range 5 W.
 - NW 1/4 of Sec. 31, Twp. 6 N., Range 5 W.
 - 1/4 of Sec. _____, Twp. _____ N., Range _____ W.
 - 1/4 of Sec. _____, Twp. _____ N., Range _____ W.
- Gila and Salt River Meridian.

THE PURPOSE of this amended notice is to more definitely describe the locality and boundaries of the claim and to correct any irregularities, errors or defects which may have existed or may exist in the original location of the record thereof, and is made without waiving any rights acquired under and by virtue of the original location. If the original location is, at the time of this amendment, ineffective for any reason, it is the intent of the owner that this amended notice be an original Notice of Location.

Dated and posted on the ground this 24 day of September, 1985.

By: 
Agent

LOCATOR: V.M.P., Inc.
Box 2020
Wickenburg, AZ 85358

85 549483

36

R. 6 W.
R. 5 W.

CONKLING

Vulture 81

81A

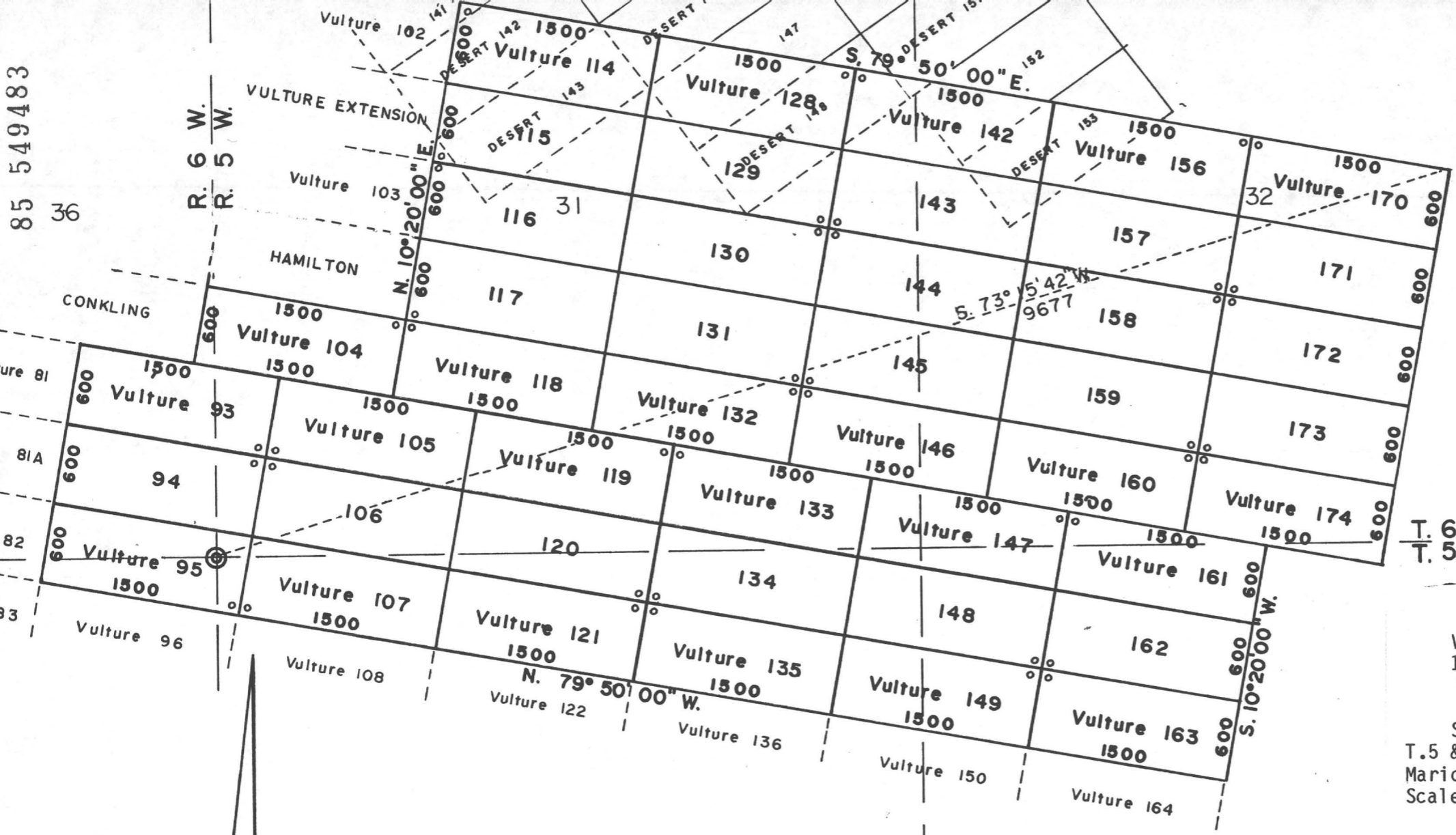
82

83



6

5



T. 6 N.
T. 5 N.

MINING CLAIMS
of
V.M.P., Inc.
Box 20202

Wickenburg, AZ 85358
known as
Vulture #s 93-95, 104-107,
114-121, 128-135, 142-149,
156-163 and 170-174 lodes
situate in
Secs. 1, 5, 6, 31, 32 & 36
T.5 & 6 N., Rs.5 & 6 W., G.& S.R.M.
Maricopa County Arizona
Scale 1" = 1000' Nov. 8, 1985

Surveyed by:
Harvey W. Smith, E.M.
Del Tierra Engineering
& Mining Corp.

Note: ° - denotes location monument.
All mons. are 2"x 2"x 4'6" wood
posts.

STATE OF ARIZONA)
) ss.

COUNTY OF MARICOPA)
Recorded at the request of:
Del Tierra Engineering & Mining Corp.
4310 N. Brown Ave., Ste. 3
Scottsdale, AZ 85251

RECORDED IN OFFICIAL RECORDS
OF MARICOPA COUNTY, ARIZONA
NOV 19 1985 -1 00
KEITH POLETIS, County Recorder
FEE 500 PGS 2 R.B.

MOD MC

AMENDED
NOTICE OF MINING LOCATION
LODE CLAIM

85 549484

NOTICE IS HEREBY GIVEN THAT V.M.P., Inc., hereby claims the land hereinafter described as a Lode Mining Claim, under and pursuant to the laws of the United States of America and the State of Arizona, having discovered a lode, vein or deposit of valuable minerals within the limits of this claim as hereinafter established.

THAT Vulture # 116 lode mining claim was relocated by Vulture Mine Properties on February 6, 1982, the Relocation Notice of which is recorded in Docket 15828, pages 303-304, Maricopa County Records. B.L.M. Serial # A MC 160 544.

THE NAME of the claim is Vulture # 116 lode, and the claim so located, is 1,500 feet in length and 600 feet along the surface in width, claiming 300 feet on each side of the centerline; the "location monument," at which a copy of this notice is posted, is adjacent to the N.W. corner of this claim on a separate 2" x 2" post. The general course of this claim is Northwest to Southeast.

THE UNDERSIGNED has distinctly marked the said location on the ground, so that its surface boundaries may be readily traced, by six substantial posts at least 2" x 2" x 4'6", one at each corner and one at each end center, each so marked or inscribed as to indicate the intended location.

SAID CLAIM is situated in the Vulture Mining District, Maricopa County, State of Arizona, and is more particularly described as follows:

BEGINNING at the Northeast corner monument, which is located North/~~3000~~ 2664 ft. and East/~~3000~~ 3156 ft. from the Section Corner of Sections 31, 36, 1 & 6, Tps. 5 & 6 North, Rs.5 & 6 West, Gila & Salt River Meridian; thence,

- 300 feet S.10°20'W., to the East end center; thence
- 300 feet S.10°20'W., to the S.E. corner; thence
- 1,500 feet N.79°50'W., to the S.W. corner; thence
- 300 feet N.10°20'E., to the West end center; thence
- 300 feet N.10°20'E., to the N.W. corner; thence
- 1,500 feet S.79°50'E., to the point and place of beginning.

Said claim is located in the:

- NW 1/4 of Sec. 31, Twp. 6 N., Range 5 W.
 - NE 1/4 of Sec. 31, Twp. 6 N., Range 5 W.
 - SW 1/4 of Sec. 31, Twp. 6 N., Range 5 W.
 - SE 1/4 of Sec. 31, Twp. 6 N., Range 5 W.
- Gila and Salt River Meridian.

THE PURPOSE of this amended notice is to more definitely describe the locality and boundaries of the claim and to correct any irregularities, errors or defects which may have existed or may exist in the original location of the record thereof, and is made without waiving any rights acquired under and by virtue of the original location. If the original location is, at the time of this amendment, ineffective for any reason, it is the intent of the owner that this amended notice be an original Notice of Location.

Dated and posted on the ground this 24 day of September, 1985.

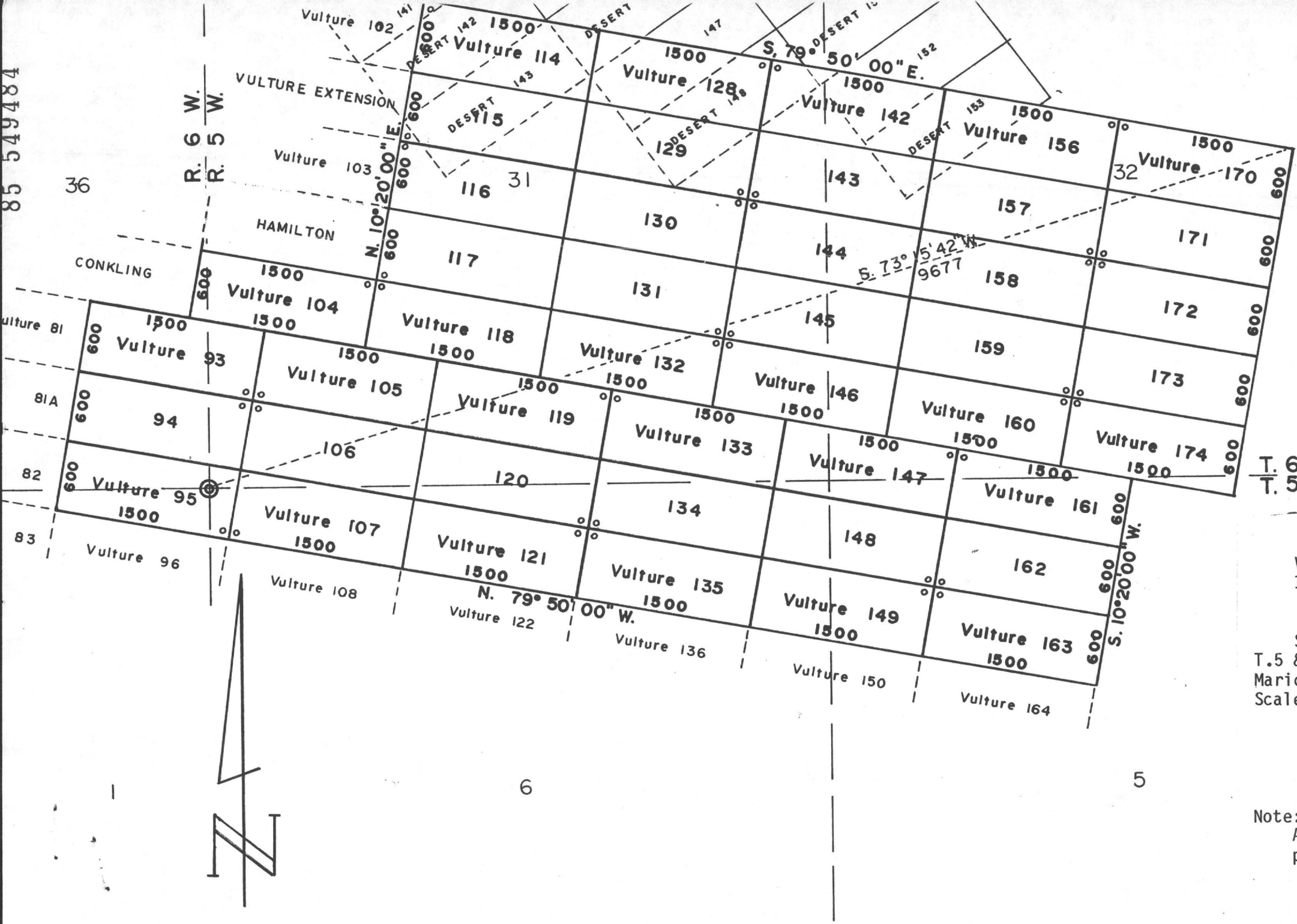
By: 
Agent

LOCATOR: V.M.P., Inc.
Box 20202
Wickenburg, AZ 85358

85 549484

36

R. 6 W.
R. 5 W.



T. 6 N.
T. 5 N.

MINING CLAIMS
of
V.M.P., Inc.
Box 20202

Wickenburg, AZ 85358
known as

Vulture #s 93-95, 104-107,
114-121, 128-135, 142-149,
156-163 and 170-174 lodes
situate in

Secs. 1, 5, 6, 31, 32 & 36
T.5 & 6 N., Rs.5 & 6 W., G.& S.R.M.
Maricopa County Arizona
Scale 1" = 1000' Nov. 8, 1985

Surveyed by:
Harvey W. Smith, E.M.
Del Tierra Engineering
& Mining Corp.

Note: ° - denotes location monument.
All mons. are 2"x 2"x 4'6" wood
posts.

6

5

STATE OF ARIZONA)
) ss.

COUNTY OF MARICOPA)
Recorded at the request of:
Del Tierra Engineering & Mining Corp.
4310 N. Brown Ave., Ste. 3
Scottsdale, AZ 85251

MOD MC

RECORDED IN OFFICIAL RECORDS
OF MARICOPA COUNTY, ARIZONA
NOV 19 1985 - 1 00
KEITH POLETIS, County Recorder
FEE 5.00 PGS 2 R.B.

AMENDED
NOTICE OF MINING LOCATION
LODE CLAIM

85 549485

NOTICE IS HEREBY GIVEN THAT V.M.P., Inc., hereby claims the land hereinafter described as a Lode Mining Claim, under and pursuant to the laws of the United States of America and the State of Arizona, having discovered a lode, vein or deposit of valuable minerals within the limits of this claim as hereinafter established.

THAT Vulture # 117 lode mining claim was relocated by Vulture Mine Properties on February 6, 1982, the Relocation Notice of which is recorded in Docket 15828, pages 305-306, Maricopa County Records. B.L.M. Serial # A MC 160 545.

THE NAME of the claim is Vulture # 117 lode, and the claim so located, is 1,500 feet in length and 600 feet along the surface in width, claiming 300 feet on each side of the centerline; the "location monument," at which a copy of this notice is posted, is adjacent to the S.W corner of this claim on a separate 2" x 2" post. The general course of this claim is Northwest to Southeast.

THE UNDERSIGNED has distinctly marked the said location on the ground, so that its surface boundaries may be readily traced, by six substantial posts at least 2" x 2" x 4'6", one at each corner and one at each end center, each so marked or inscribed as to indicate the intended location.

SAID CLAIM is situated in the Vulture Mining District, Maricopa County, State of Arizona, and is more particularly described as follows:

BEGINNING at the Northeast corner monument, which is located North/~~82028~~ 2074 ft. and East/~~1033~~ 3049 ft. from the Section Corner of Sections 31, 36, 1 & 6, Tps. 5 & 6 North, Rs.5 & 6 West, Gila & Salt River Meridian; thence,

- 300 feet S.10°20'W., to the East end center; thence
- 300 feet S.10°20'W., to the S.E. corner; thence
- 1,500 feet N.79°50'W., to the S.W. corner; thence
- 300 feet N.10°20'E., to the West end center; thence
- 300 feet N.10°20'E., to the N.W. corner; thence
- 1,500 feet S.79°50'E., to the point and place of beginning.

Said claim is located in the:

- SW 1/4 of Sec. 31, Twp. 6 N., Range 5 W.
 - SE 1/4 of Sec. 31, Twp. 6 N., Range 5 W.
 - 1/4 of Sec. _____, Twp. _____ N., Range _____ W.
 - 1/4 of Sec. _____, Twp. _____ N., Range _____ W.
- Gila and Salt River Meridian.

THE PURPOSE of this amended notice is to more definitely describe the locality and boundaries of the claim and to correct any irregularities, errors or defects which may have existed or may exist in the original location of the record thereof, and is made without waiving any rights acquired under and by virtue of the original location. If the original location is, at the time of this amendment, ineffective for any reason, it is the intent of the owner that this amended notice be an original Notice of Location.

Dated and posted on the ground this 24 day of September, 1985.

By: [Signature]
Agent

LOCATOR: V.M.P., Inc.
Box 2020
Wickenburg, AZ 85358

85 549485

36

R. 6 W.
R. 5 W.

CONKLING

Vulture 81

81A

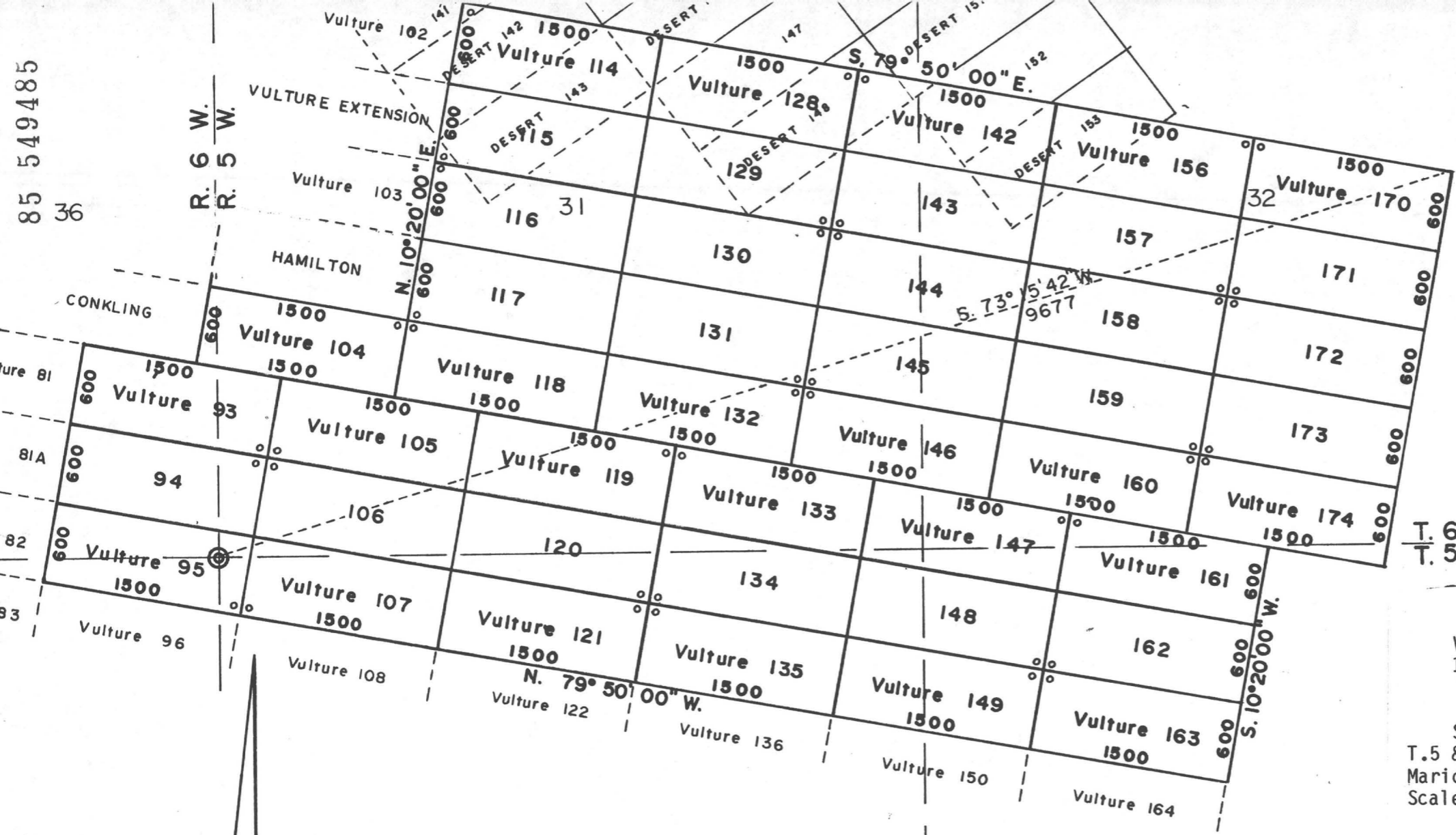
82

83



6

5



T. 6 N.
T. 5 N.

MINING CLAIMS
of
V.M.P., Inc.
Box 20202

Wickenburg, AZ 85358
known as
Vulture #s 93-95, 104-107,
114-121, 128-135, 142-149,
156-163 and 170-174 lodes
situate in
Secs. 1, 5, 6, 31, 32 & 36
T.5 & 6 N., Rs.5 & 6 W., G.& S.R.M.
Maricopa County Arizona
Scale 1" = 1000' Nov. 8, 1985

Surveyed by:
Harvey W. Smith, E.M.
Del Tierra Engineering
& Mining Corp.

Note: ° - denotes location monument.
All mons. are 2"x 2"x 4'6" wood posts.

STATE OF ARIZONA)

COUNTY OF MARICOPA)

Recorded at the request of:
Del Tierra Engineering & Mining Corp.
4316 N. Brown Ave., Ste. 3
Scottsdale, AZ 85251

ss.

MOD MC

RECORDED IN OFFICIAL RECORDS
OF MARICOPA COUNTY, ARIZONA
NOV 19 1985 -1 00
KEITH POLETIS, County Recorder
FEE 500 PGS 2 R.B.

AMENDED
NOTICE OF MINING LOCATION
LODE CLAIM

85 549486

NOTICE IS HEREBY GIVEN THAT V.M.P., Inc., hereby claims the land hereinafter described as a Lode Mining Claim, under and pursuant to the laws of the United States of America and the State of Arizona, having discovered a lode, vein or deposit of valuable minerals within the limits of this claim as hereinafter established.

THAT Vulture # 118 lode mining claim was relocated by Vulture Mine Properties on February 6, 1982, the Relocation Notice of which is recorded in Docket 15828, pages 307-308, Maricopa County Records. B.L.M. Serial # A MC 160 546.

THE NAME of the claim is Vulture # 118 lode, and the claim so located, is 1,500 feet in length and 600 feet along the surface in width, claiming 300 feet on each side of the centerline; the "location monument," at which a copy of this notice is posted, is adjacent to the N.W. corner of this claim on a separate 2" x 2" post. The general course of this claim is Northwest to Southeast.

THE UNDERSIGNED has distinctly marked the said location on the ground, so that its surface boundaries may be readily traced, by six substantial posts at least 2" x 2" x 4'6", one at each corner and one at each end center, each so marked or inscribed as to indicate the intended location.

SAID CLAIM is situated in the Vulture Mining District, Maricopa County, State of Arizona, and is more particularly described as follows:

BEGINNING at the Northeast corner monument, which is located North/~~2028~~ 1484 ft. and East/~~2028~~ 2941 ft. from the Section Corner of Sections 31, 36, 1 & 6, Tps. 5 & 6 North, Rs. 5 & 6 West, Gila & Salt River Meridian; thence,

- 300 feet S.10°20'W., to the East end center; thence
- 300 feet S.10°20'W., to the S.E. corner; thence
- 1,500 feet N.79°50'W., to the S.W. corner; thence
- 300 feet N.10°20'E., to the West end center; thence
- 300 feet N.10°20'E., to the N.W. corner; thence
- 1,500 feet S.79°50'E., to the point and place of beginning.

Said claim is located in the:

- SW 1/4 of Sec. 31, Twp. 6 N., Range 5 W.
 - SE 1/4 of Sec. 31, Twp. 6 N., Range 5 W.
 - 1/4 of Sec. _____, Twp. _____ N., Range _____ W.
 - 1/4 of Sec. _____, Twp. _____ N., Range _____ W.
- Gila and Salt River Meridian.

THE PURPOSE of this amended notice is to more definitely describe the locality and boundaries of the claim and to correct any irregularities, errors or defects which may have existed or may exist in the original location of the record thereof, and is made without waiving any rights acquired under and by virtue of the original location. If the original location is, at the time of this amendment, ineffective for any reason, it is the intent of the owner that this amended notice be an original Notice of Location.

Dated and posted on the ground this 24 day of September, 1985.

By: 
Agent

LOCATOR: V.M.P., Inc.
Box 20202
Wickenburg, AZ 85358

85 549486

36

R. 6 W.
R. 5 W.

CONKLING

HAMILTON

Vulture 81

81A

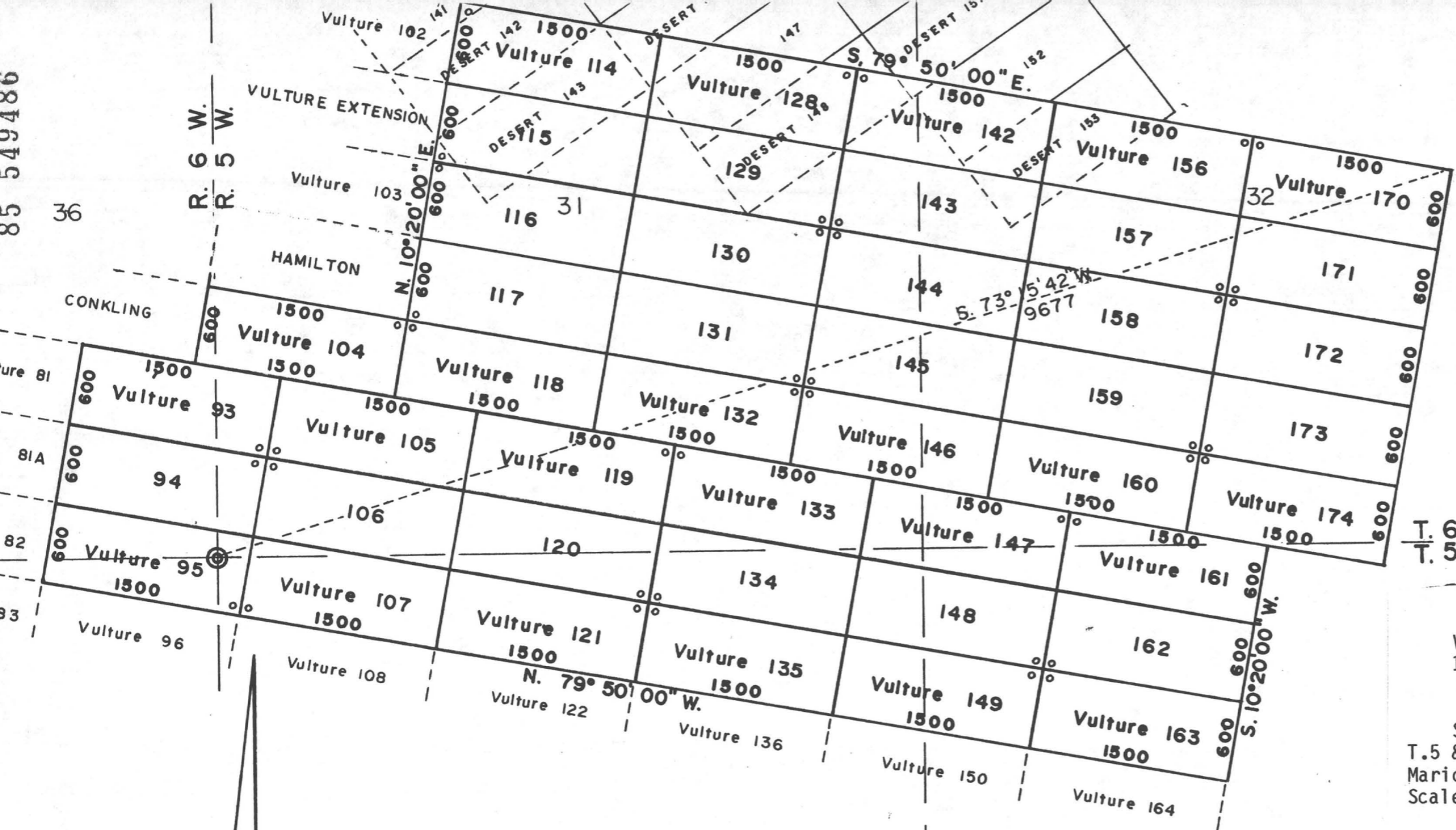
82

83



6

5



T. 6 N.
T. 5 N.

MINING CLAIMS
of
V.M.P., Inc.
Box 20202

Wickenburg, AZ 85358
known as

Vulture #s 93-95, 104-107,
114-121, 128-135, 142-149,
156-163 and 170-174 lodes
situate in

Secs. 1, 5, 6, 31, 32 & 36
T.5 & 6 N., Rs.5 & 6 W., G.& S.R.M.
Maricopa County Arizona
Scale 1" = 1000' Nov. 8, 1985

Surveyed by:
Harvey W. Smith, E.M.
Del Tierra Engineering
& Mining Corp.

Note: ° - denotes location monument.
All mons. are 2"x 2"x 4'6" wood
posts.

STATE OF ARIZONA)
) ss.

COUNTY OF MARICOPA)
Recorded at the request of:
Del Tierra Engineering & Mining Corp.
4310 N. Brown Ave., Ste. 3
Scottsdale, AZ 85251

RECORDED IN OFFICIAL RECORDS
OF MARICOPA COUNTY, ARIZONA
NOV 19 1985 -1 00
KEITH POLETIS, County Recorder
FEE 500 PGS 2 R.B.

MOD MC

AMENDED
NOTICE OF MINING LOCATION
LODE CLAIM

85 549487

NOTICE IS HEREBY GIVEN THAT V.M.P., Inc., hereby claims the land hereinafter described as a Lode Mining Claim, under and pursuant to the laws of the United States of America and the State of Arizona, having discovered a lode, vein or deposit of valuable minerals within the limits of this claim as hereinafter established.

THAT Vulture # 119 lode mining claim was relocated by Vulture Mine Properties on February 10, 1982, the Relocation Notice of which is recorded in Docket 15828, pages 309-310, Maricopa County Records. B.L.M. Serial # A MC 160 547.

THE NAME of the claim is Vulture # 119 lode, and the claim so located, is 1,500 feet in length and 600 feet along the surface in width, claiming 300 feet on each side of the centerline; the "location monument," at which a copy of this notice is posted, is adjacent to the N.E corner of this claim on a separate 2" x 2" post. The general course of this claim is Northwest to Southeast.

THE UNDERSIGNED has distinctly marked the said location on the ground, so that its surface boundaries may be readily traced, by six substantial posts at least 2" x 2" x 4'6", one at each corner and one at each end center, each so marked or inscribed as to indicate the intended location.

SAID CLAIM is situated in the Vulture Mining District, Maricopa County, State of Arizona, and is more particularly described as follows:

BEGINNING at the Northeast corner monument, which is located North/~~XXXX~~ 787 ft. and East/~~XXXX~~ 3209 ft. from the Section Corner of Sections 31, 36, 1 & 6, Tps. 5 & 6 North, Rs.5 & 6 West, Gila & Salt River Meridian; thence,

- 300 feet S.10°20'W., to the East end center; thence
- 300 feet S.10°20'W., to the S.E. corner; thence
- 1,500 feet N.79°50'W., to the S.W. corner; thence
- 300 feet N.10°20'E., to the West end center; thence
- 300 feet N.10°20'E., to the N.W. corner; thence
- 1,500 feet S.79°50'E., to the point and place of beginning.


Said claim is located in the:

<u>SE</u>	1/4 of Sec. <u>31</u> , Twp. <u>6</u> N., Range <u>5</u> W.
<u>SW</u>	1/4 of Sec. <u>31</u> , Twp. <u>6</u> N., Range <u>5</u> W.
-----	1/4 of Sec. _____, Twp. _____ N., Range _____ W.
-----	1/4 of Sec. _____, Twp. _____ N., Range _____ W.

Gila and Salt River Meridian.

THE PURPOSE of this amended notice is to more definitely describe the locality and boundaries of the claim and to correct any irregularities, errors or defects which may have existed or may exist in the original location of the record thereof, and is made without waiving any rights acquired under and by virtue of the original location. If the original location is, at the time of this amendment, ineffective for any reason, it is the intent of the owner that this amended notice be an original Notice of Location.

Dated and posted on the ground this 23 day of September, 1985.

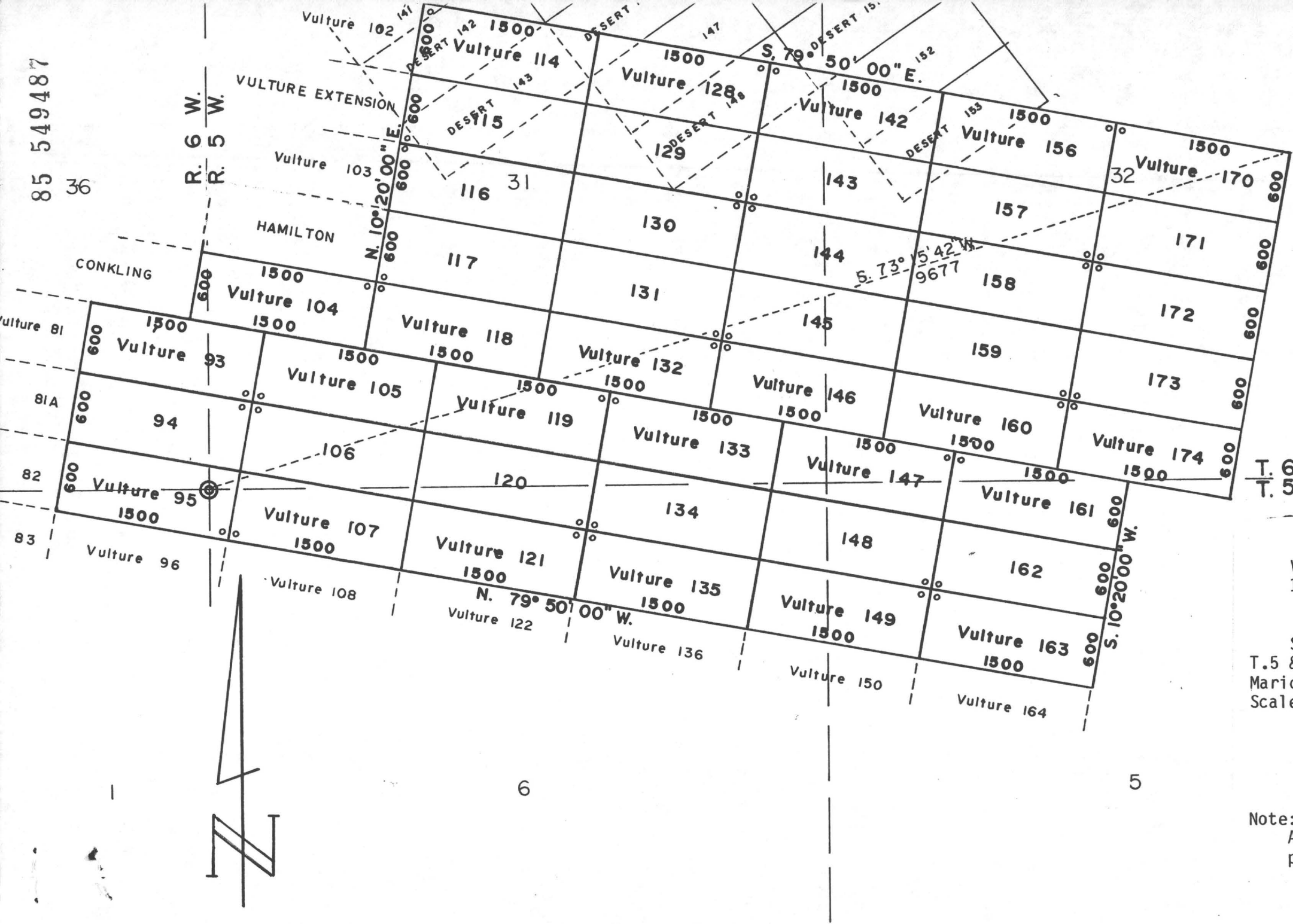
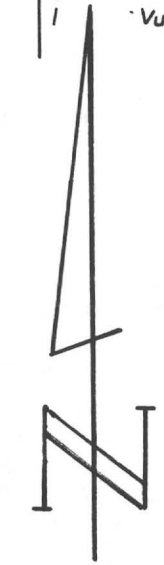
By: 
Agent

LOCATOR: V.M.P., Inc.
Box 20202
Wickenburg, AZ 85358

85 549487

36

R. 6 W.
R. 5 W.



T. 6 N.
T. 5 N.

MINING CLAIMS
of
V.M.P., Inc.
Box 20202
Wickenburg, AZ 85358
known as
Vulture #s 93-95, 104-107,
114-121, 128-135, 142-149,
156-163 and 170-174 lodes
situate in
Secs. 1, 5, 6, 31, 32 & 36
T.5 & 6 N., Rs.5 & 6 W., G.& S.R.M.
Maricopa County Arizona
Scale 1" = 1000' Nov. 8, 1985
Surveyed by:
Harvey W. Smith, E.M.
Del Tierra Engineering
& Mining Corp.

Note: ° - denotes location monument.
All mons. are 2"x 2"x 4'6" wood posts.

6

5

STATE OF ARIZONA)

COUNTY OF MARICOPA)

ss.

Recorded at the request of:
Del Tierra Engineering & Mining Corp.
4310 N. Brown Ave., Ste. 3
Scottsdale, AZ 85251

RECORDED IN OFFICIAL RECORDS
OF MARICOPA COUNTY, ARIZONA
NOV 19 1985-100
KEITH POLETIS, County Recorder
FEE 500 PGS 2 R.B.

MOD MC

AMENDED
NOTICE OF MINING LOCATION
LODE CLAIM

85 549438

NOTICE IS HEREBY GIVEN THAT V.M.P., Inc., hereby claims the land hereinafter described as a Lode Mining Claim, under and pursuant to the laws of the United States of America and the State of Arizona, having discovered a lode, vein or deposit of valuable minerals within the limits of this claim as hereinafter established.

THAT Vulture # 120 lode mining claim was relocated by Vulture Mine Properties on February 10, 1982, the Relocation Notice of which is recorded in Docket 15828, pages 311-312, Maricopa County Records. B.L.M. Serial # A MC 160 548.

THE NAME of the claim is Vulture # 120 lode, and the claim so located, is 1,500 feet in length and 600 feet along the surface in width, claiming 300 feet on each side of the centerline; the "location monument," at which a copy of this notice is posted, is adjacent to the S.E. corner of this claim on a separate 2" x 2" post. The general course of this claim is Northwest to Southeast.

THE UNDERSIGNED has distinctly marked the said location on the ground, so that its surface boundaries may be readily traced, by six substantial posts at least 2" x 2" x 4'6", one at each corner and one at each end center, each so marked or inscribed as to indicate the intended location.

SAID CLAIM is situated in the Vulture Mining District, Maricopa County, State of Arizona, and is more particularly described as follows:

BEGINNING at the Northeast corner monument, which is located North/~~3317~~ 197 ft. and East/~~3317~~ 3317 ft. from the Section Corner of Sections 31, 36, 1 & 6, Tps. 5 & 6 North, Rs. 5 & 6 West, Gila & Salt River Meridian; thence,


- 300 feet S.10°20'W., to the East end center; thence
- 300 feet S.10°20'W., to the S.E. corner; thence
- 1,500 feet N.79°50'W., to the S.W. corner; thence
- 300 feet N.10°20'E., to the West end center; thence
- 300 feet N.10°20'E., to the N.W. corner; thence
- 1,500 feet S.79°50'E., to the point and place of beginning.

Said claim is located in the:

- SW 1/4 of Sec. 31, Twp. 6 N., Range 5 W.
 - SE 1/4 of Sec. 31, Twp. 6 N., Range 5 W.
 - NW 1/4 of Sec. 6, Twp. 5 N., Range 5 W.
 - NE 1/4 of Sec. 6, Twp. 5 N., Range 5 W.
- Gila and Salt River Meridian.

THE PURPOSE of this amended notice is to more definitely describe the locality and boundaries of the claim and to correct any irregularities, errors or defects which may have existed or may exist in the original location of the record thereof, and is made without waiving any rights acquired under and by virtue of the original location. If the original location is, at the time of this amendment, ineffective for any reason, it is the intent of the owner that this amended notice be an original Notice of Location.

Dated and posted on the ground this 23 day of September, 1985.

By: 
Agent

LOCATOR: V.M.P., Inc.
Box 20202
Wickenburg, AZ 85358

85 549488

36

R. 6 W.
R. 5 W.

Vulture 81

81A

82

83



CONKLING

HAMILTON

Vulture 104
1500

Vulture 93
1500

94

Vulture 95
1500

Vulture 96

Vulture 107
1500

Vulture 108

Vulture 105
1500

106

Vulture 121
1500

Vulture 122

Vulture 119
1500

120

Vulture 135
1500

Vulture 136

Vulture 118
1500

117

116

31

Vulture 132
1500

131

130

Vulture 135
1500

Vulture 136

Vulture 133
1500

134

Vulture 146
1500

Vulture 149
1500

Vulture 150

Vulture 145

144

Vulture 128
1500

143

147

S. 79° 50' 00" E.

Vulture 147
1500

148

144

Vulture 142
1500

143

145

Vulture 160
1500

Vulture 163
1500

Vulture 164

Vulture 161
1500

162

159

158

157

Vulture 156
1500

Vulture 170
1500

Vulture 174
1500

173

172

171

Vulture 170
1500

Vulture 174
1500

173

172

171

T. 6 N.
T. 5 N.

MINING CLAIMS
of
V.M.P., Inc.
Box 20202

Wickenburg, AZ 85358
known as

Vulture #s 93-95, 104-107,
114-121, 128-135, 142-149,
156-163 and 170-174 lodes
situate in

Secs. 1, 5, 6, 31, 32 & 36
T.5 & 6 N., Rs.5 & 6 W., G.& S.R.M.
Maricopa County Arizona
Scale 1" = 1000' Nov. 8, 1985

Surveyed by:
Harvey W. Smith, E.M.
Del Tierra Engineering
& Mining Corp.

Note: ° - denotes location monument.
All mons. are 2"x 2"x 4'6" wood
posts.

6

5