



CONTACT INFORMATION
Mining Records Curator
Arizona Geological Survey
416 W. Congress St., Suite 100
Tucson, Arizona 85701
602-771-1601
<http://www.azgs.az.gov>
inquiries@azgs.az.gov

The following file is part of the A. F. Budge Mining Ltd. Mining Collection

ACCESS STATEMENT

These digitized collections are accessible for purposes of education and research. We have indicated what we know about copyright and rights of privacy, publicity, or trademark. Due to the nature of archival collections, we are not always able to identify this information. We are eager to hear from any rights owners, so that we may obtain accurate information. Upon request, we will remove material from public view while we address a rights issue.

CONSTRAINTS STATEMENT

The Arizona Geological Survey does not claim to control all rights for all materials in its collection. These rights include, but are not limited to: copyright, privacy rights, and cultural protection rights. The User hereby assumes all responsibility for obtaining any rights to use the material in excess of "fair use."

The Survey makes no intellectual property claims to the products created by individual authors in the manuscript collections, except when the author deeded those rights to the Survey or when those authors were employed by the State of Arizona and created intellectual products as a function of their official duties. The Survey does maintain property rights to the physical and digital representations of the works.

QUALITY STATEMENT

The Arizona Geological Survey is not responsible for the accuracy of the records, information, or opinions that may be contained in the files. The Survey collects, catalogs, and archives data on mineral properties regardless of its views of the veracity or accuracy of those data.

STATE OF ARIZONA)
) ss.
COUNTY OF MARICOPA)

Recorded at the request of:
Del Tierra Engineering & Mining Corp.
4310 N. Brown Ave., Ste. 3
Scottsdale, AZ 85251

RECORDED IN OFFICIAL RECORDS
OF MARICOPA COUNTY, ARIZONA
NOV 19 1985 -1 00
KEITH POLETIS, County Recorder
FEE 500 PGS 2 R.B.

MOD MC

AMENDED
NOTICE OF MINING LOCATION
LODE CLAIM

85 549372

NOTICE IS HEREBY GIVEN THAT V.M.P., Inc., hereby claims the land hereinafter described as a Lode Mining Claim, under and pursuant to the laws of the United States of America and the State of Arizona, having discovered a lode, vein or deposit of valuable minerals within the limits of this claim as hereinafter established.

THAT Vulture # 1 lode mining claim was relocated by Vulture Mine Properties on February 1, 1982, the Relocation Notice of which is recorded in Docket 15828, pages 79-80, Maricopa County Records. B.L.M. Serial # A MC 160 432.

THE NAME of the claim is Vulture # 1 lode, and the claim so located, is 1,500 feet in length and 600 feet along the surface in width, claiming 300 feet on each side of the centerline; the "location monument," at which a copy of this notice is posted, is adjacent to the N.E. corner of this claim on a separate 2" x 2" post. The general course of this claim is Northwest to Southeast.

THE UNDERSIGNED has distinctly marked the said location on the ground, so that its surface boundaries may be readily traced, by six substantial posts at least 2" x 2" x 4'6", one at each corner and one at each end center, each so marked or inscribed as to indicate the intended location.

SAID CLAIM is situated in the Vulture Mining District, Maricopa County, State of Arizona, and is more particularly described as follows:

BEGINNING at the Northeast corner monument, which is located North ~~South~~ 5048 ft. and ~~East~~ West 10,132 ft. from the Section Corner of Sections 31, 36, 1 & 6, Tps. 5 & 6 North, Rs. 5 & 6 West, Gila & Salt River Meridian; thence,

- 300 feet S.10°20'W., to the East end center; thence
- 300 feet S.10°20'W., to the S.E. corner; thence
- 1,500 feet N.79°50'W., to the S.W. corner; thence
- 300 feet N.10°20'E., to the West end center; thence
- 300 feet N.10°20'E., to the N.W. corner; thence
- 1,500 feet S.79°50'E., to the point and place of beginning.

Said claim is located in the:

- S.E. 1/4 of Sec. 27, Twp. 6 N., Range 6 W.
 - N.E. 1/4 of Sec. 34, Twp. 6 N., Range 6 W.
 - N.W. 1/4 of Sec. 35, Twp. 6 N., Range 6 W.
 - 1/4 of Sec. , Twp. N., Range W.
- Gila and Salt River Meridian.

THE PURPOSE of this amended notice is to more definitely describe the locality and boundaries of the claim and to correct any irregularities, errors or defects which may have existed or may exist in the original location of the record thereof, and is made without waiving any rights acquired under and by virtue of the original location. If the original location is, at the time of this amendment, ineffective for any reason, it is the intent of the owner that this amended notice be an original Notice of Location.

Dated and posted on the ground this 25th day of September, 1985.

LOCATOR: V.M.P., Inc.
Box 2020
Wickenburg, AZ 85358

By: Gary L. Shew
Agent

85 549372

27

26

25

MINING CLAIMS
of

V.M.P., Inc.
Box 20202

Wickenburg, AZ 85358

known as

Vulture #s 1-15, 25-30, 38-46
& 62 lodes

B-lan #s 5-21 lodes
situate in

Secs. 25, 26, 27, 34, 35 & 36
T.6 N., R.6 W., G. & S.R.M.

Maricopa County Arizona
Scale 1" = 1000' Nov. 8, 1985

Surveyed by:

Harvey W. Smith, E.M.

Del Tierra Engineering
& Mining Corp.

Note: ° - denotes location monument.
All mons. are 2"x 2"x 4'6" wood
posts.



N. 10° 20' 00" E.

S. 79° 50' 00" E.

S. 10° 20' 00" W.

S. 49° 01' 24" E.
10,894

JANE ELMORE

ELMORE

SHERIDAN

SHERMAN

VAN BUREN

66

STATE OF ARIZONA)
) ss.
COUNTY OF MARICOPA)

Recorded at the request of:
Del Tierra Engineering & Mining Corp.
4310 N. Brown Ave., Ste. 3
Scottsdale, AZ 85251

MOD MC

RECORDED IN OFFICIAL RECORDS
OF MARICOPA COUNTY, ARIZONA
NOV 19 1985 - 1 00
KEITH FOLEY, County Recorder
FEE 500 PGS 2 R.B.

AMENDED
NOTICE OF MINING LOCATION
LODE CLAIM

85 549373

NOTICE IS HEREBY GIVEN THAT V.M.P., Inc., hereby claims the land hereinafter described as a Lode Mining Claim, under and pursuant to the laws of the United States of America and the State of Arizona, having discovered a lode, vein or deposit of valuable minerals within the limits of this claim as hereinafter established.

THAT Vulture # 2 lode mining claim was relocated by Vulture Mine Properties on February 1, 1982, the Relocation Notice of which is recorded in Docket 15828, pages 81-82, Maricopa County Records. B.L.M. Serial # A MC 160 433.

THE NAME of the claim is Vulture # 2 lode, and the claim so located, is 1,500 feet in length and 600 feet along the surface in width, claiming 300 feet on each side of the centerline; the "location monument," at which a copy of this notice is posted, is adjacent to the S.E. corner of this claim on a separate 2" x 2" post. The general course of this claim is Northwest to Southeast.

THE UNDERSIGNED has distinctly marked the said location on the ground, so that its surface boundaries may be readily traced, by six substantial posts at least 2" x 2" x 4'6", one at each corner and one at each end center, each so marked or inscribed as to indicate the intended location.

SAID CLAIM is situated in the Vulture Mining District, Maricopa County, State of Arizona, and is more particularly described as follows:

BEGINNING at the Northeast corner monument, which is located North ~~South~~ 4458 ft. and ~~West~~ 10,240 ft. from the Section Corner of Sections 31, 36, 1 & 6, Tps. 5 & 6 North, Rs. 5 & 6 West, Gila & Salt River Meridian; thence,

- 300 feet S.10°20'W., to the East end center; thence
- 300 feet S.10°20'W., to the S.E. corner; thence
- 1,500 feet N.79°50'W., to the S.W. corner; thence
- 300 feet N.10°20'E., to the West end center; thence
- 300 feet N.10°20'E., to the N.W. corner; thence
- 1,500 feet S.79°50'E., to the point and place of beginning.

Said claim is located in the:

- N.E. 1/4 of Sec. 34, Twp. 6 N., Range 6 W.
 - N.W. 1/4 of Sec. 35, Twp. 6 N., Range 6 W.
 - 1/4 of Sec. _____, Twp. _____ N., Range _____ W.
 - 1/4 of Sec. _____, Twp. _____ N., Range _____ W.
- Gila and Salt River Meridian.

THE PURPOSE of this amended notice is to more definitely describe the locality and boundaries of the claim and to correct any irregularities, errors or defects which may have existed or may exist in the original location of the record thereof, and is made without waiving any rights acquired under and by virtue of the original location. If the original location is, at the time of this amendment, ineffective for any reason, it is the intent of the owner that this amended notice be an original Notice of Location.

Dated and posted on the ground this 25th day of September, 1985.

LOCATOR: V.M.P., Inc.
Box 20202
Wickenburg, AZ 85358

By: Gary L. Shaw
Agent

85 549373

27

26

25

MINING CLAIMS
of

V.M.P., Inc.
Box 20202

Wickenburg, AZ 85358

known as

Vulture #s 1-15, 25-30, 38-46
& 62 lodes

B-lan #s 5-21 lodes
situate in

Secs. 25, 26, 27, 34, 35 & 36

T.6 N., R.6 W., G.& S.R.M.

Maricopa County

Arizona

Scale 1" = 1000'

Nov. 8, 1985

Surveyed by:

Harvey W. Smith, E.M.

Del Tierra Engineering

& Mining Corp.

Note: ° - denotes location monument.
All mons. are 2"x 2"x 4'6" wood posts.



N. 10° 20' 00" E.

S. 79° 50' 00" E.

S. 10° 20' 00" W.

N. 79° 50' 00" W.

S. 49° 01' 24" E.



JANE ELMORE

ELMORE

SHERIDAN

SHERMAN

VAN BUREN

66

STATE OF ARIZONA)

COUNTY OF MARICOPA)

ss.

Recorded at the request of:
Del Tierra Engineering & Mining Corp.
4310 N. Brown Ave., Ste. 3
Scottsdale, AZ 85251

MOD MC

RECORDED IN OFFICIAL RECORDS
OF MARICOPA COUNTY, ARIZONA
NOV 19 1985 -1 00
KEITH POLETIS, County Recorder
FEE 500 PGS 2 R.B.

AMENDED
NOTICE OF MINING LOCATION
LODE CLAIM

85 549374

NOTICE IS HEREBY GIVEN THAT V.M.P., Inc., hereby claims the land hereinafter described as a Lode Mining Claim, under and pursuant to the laws of the United States of America and the State of Arizona, having discovered a lode, vein or deposit of valuable minerals within the limits of this claim as hereinafter established.

THAT Vulture # 3 lode mining claim was relocated by Vulture Mine Properties on February 1, 1982, the Relocation Notice of which is recorded in Docket 15828, pages 83-84, Maricopa County Records. B.L.M. Serial # A MC 160434.

THE NAME of the claim is Vulture # 3 lode, and the claim so located, is 1,500 feet in length and 600 feet along the surface in width, claiming 300 feet on each side of the centerline; the "location monument," at which a copy of this notice is posted, is adjacent to the N.E. corner of this claim on a separate 2" x 2" post. The general course of this claim is Northwest to Southeast.

THE UNDERSIGNED has distinctly marked the said location on the ground, so that its surface boundaries may be readily traced, by six substantial posts at least 2" x 2" x 4'6", one at each corner and one at each end center, each so marked or inscribed as to indicate the intended location.

SAID CLAIM is situated in the Vulture Mining District, Maricopa County, State of Arizona, and is more particularly described as follows:

BEGINNING at the Northeast corner monument, which is located North ~~10,347~~ 3867 ft. and West 10,347 ft. from the Section Corner of Sections 31, 36, 1 & 6, Tps. 5 & 6 North, Rs. 5 & 6 West, Gila & Salt River Meridian; thence,

- 300 feet S.10°20'W., to the East end center; thence
- 300 feet S.10°20'W., to the S.E. corner; thence
- 1,500 feet N.79°50'W., to the S.W. corner; thence
- 300 feet N.10°20'E., to the West end center; thence
- 300 feet N.10°20'E., to the N.W. corner; thence
- 1,500 feet S.79°50'E., to the point and place of beginning.

Said claim is located in the:

- N.E. 1/4 of Sec. 34, Twp. 6 N., Range 6 W.
 - N.W. 1/4 of Sec. 35, Twp. 6 N., Range 6 W.
 - 1/4 of Sec. _____, Twp. _____ N., Range _____ W.
 - 1/4 of Sec. _____, Twp. _____ N., Range _____ W.
- Gila and Salt River Meridian.

THE PURPOSE of this amended notice is to more definitely describe the locality and boundaries of the claim and to correct any irregularities, errors or defects which may have existed or may exist in the original location of the record thereof, and is made without waiving any rights acquired under and by virtue of the original location. If the original location is, at the time of this amendment, ineffective for any reason, it is the intent of the owner that this amended notice be an original Notice of Location.

Dated and posted on the ground this 25th day of September, 1985.

LOCATOR: V.M.P., Inc.
Box 20202
Wickenburg, AZ 85358

By: Sam L Shew
Agent

85 549374

27

26

25



MINING CLAIMS

of

V.M.P., Inc.

Box 20202

Wickenburg, AZ 85358

known as

Vulture #s 1-15, 25-30, 38-46 & 62 lodes

B-lan #s 5-21 lodes situate in

Secs. 25, 26, 27, 34, 35 & 36

T.6 N., R.6 W., G. & S.R.M.

Maricopa County Arizona

Scale 1" = 1000' Nov. 8, 1985

Surveyed by:

Harvey W. Smith, E.M.

Del Tierra Engineering

& Mining Corp.

Note: ° - denotes location monument. All mons. are 2"x 2"x 4'6" wood posts.

STATE OF ARIZONA)
) ss.
COUNTY OF MARICOPA)

Recorded at the request of:
Del Tierra Engineering & Mining Corp.
4310 N. Brown Ave., Ste. 3
Scottsdale, AZ 85251

MOD MC

RECORDED IN OFFICIAL RECORDS
OF MARICOPA COUNTY, ARIZONA
NOV 19 1985 -1 00
KEITH POLETIS, County Recorder
FEE 500 PGS 2 R.B.

AMENDED
NOTICE OF MINING LOCATION
LODE CLAIM

85 549375

NOTICE IS HEREBY GIVEN THAT V.M.P., Inc., hereby claims the land hereinafter described as a Lode Mining Claim, under and pursuant to the laws of the United States of America and the State of Arizona, having discovered a lode, vein or deposit of valuable minerals within the limits of this claim as hereinafter established.

THAT Vulture # 4 lode mining claim was relocated by Vulture Mine Properties on February 1, 1982, the Relocation Notice of which is recorded in Docket 15828, pages 85-86, Maricopa County Records.
B.L.M. Serial # A MC 160 435.

THE NAME of the claim is Vulture # 4 lode, and the claim so located, is 1,500 feet in length and 600 feet along the surface in width, claiming 300 feet on each side of the centerline; the "location monument," at which a copy of this notice is posted, is adjacent to the N.W. corner of this claim on a separate 2" x 2" post. The general course of this claim is Northwest to Southeast.

THE UNDERSIGNED has distinctly marked the said location on the ground, so that its surface boundaries may be readily traced, by six substantial posts at least 2" x 2" x 4'6", one at each corner and one at each end center, each so marked or inscribed as to indicate the intended location.

SAID CLAIM is situated in the Vulture Mining District, Maricopa County, State of Arizona, and is more particularly described as follows:

BEGINNING at the Northeast corner monument, which is located North ~~South~~ 4783 ft. and ~~East~~ West 8655 ft. from the Section Corner of Sections 31, 36, 1 & 6, Tps. 5 & 6 North, Rs. 5 & 6 West, Gila & Salt River Meridian; thence,

300 feet S.10°20'W., to the East end center; thence
300 feet S.10°20'W., to the S.E. corner; thence
1,500 feet N.79°50'W., to the S.W. corner; thence
300 feet N.10°20'E., to the West end center; thence
300 feet N.10°20'E., to the N.W. corner; thence
1,500 feet S.79°50'E., to the point and place of beginning.

Said claim is located in the:

N.W. 1/4 of Sec. 35, Twp. 6 N., Range 6 W.
1/4 of Sec. _____, Twp. _____ N., Range _____ W.
1/4 of Sec. _____, Twp. _____ N., Range _____ W.
1/4 of Sec. _____, Twp. _____ N., Range _____ W.
Gila and Salt River Meridian.

THE PURPOSE of this amended notice is to more definitely describe the locality and boundaries of the claim and to correct any irregularities, errors or defects which may have existed or may exist in the original location of the record thereof, and is made without waiving any rights acquired under and by virtue of the original location. If the original location is, at the time of this amendment, ineffective for any reason, it is the intent of the owner that this amended notice be an original Notice of Location.

Dated and posted on the ground this 25th day of September, 1985.

LOCATOR: V.M.P., Inc.
Box 20202
Wickenburg, AZ 85358

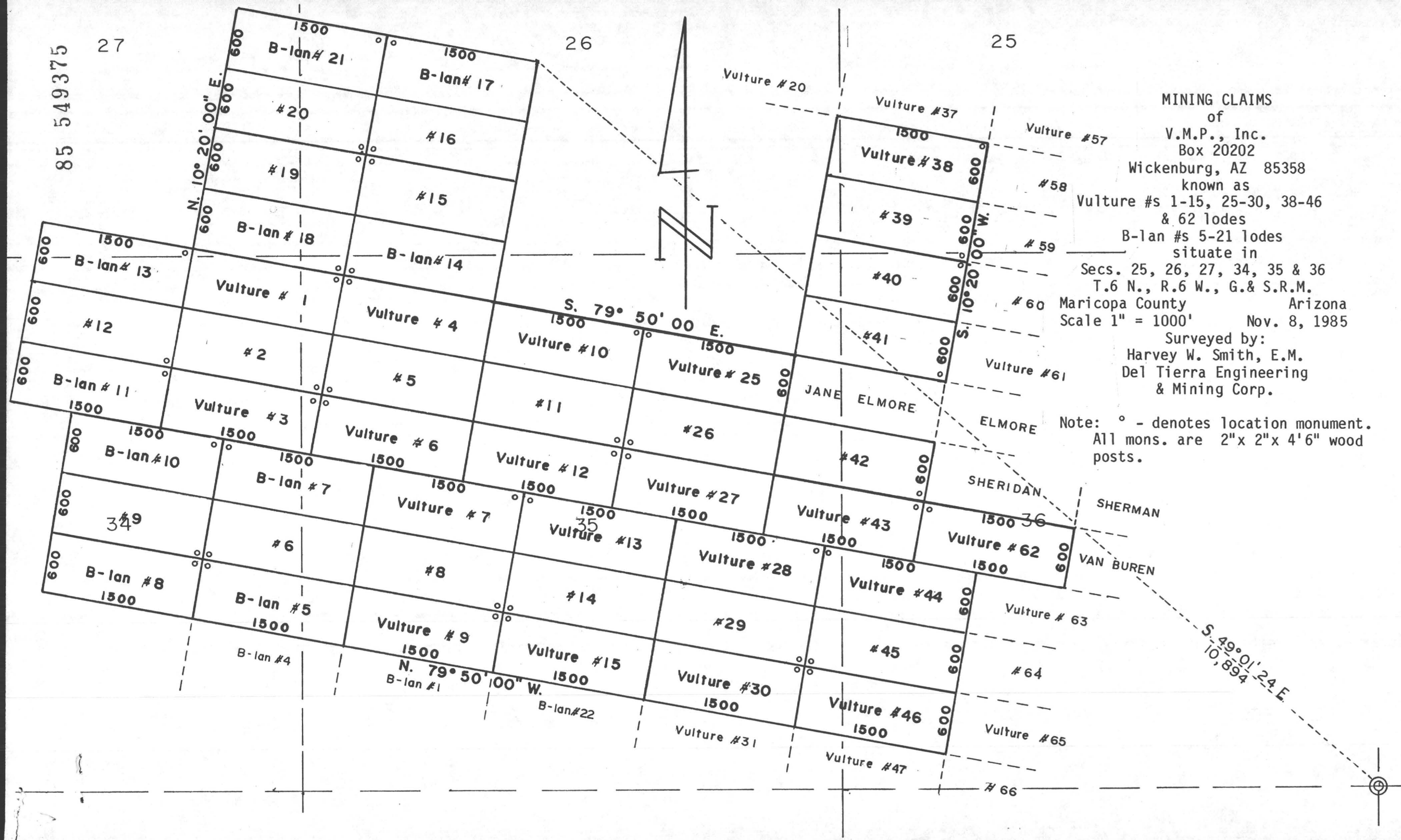
By: Jay L. Shew
Agent

85 549375

27

26

25



MINING CLAIMS of

V.M.P., Inc.
Box 20202

Wickenburg, AZ 85358

known as

Vulture #s 1-15, 25-30, 38-46 & 62 lodes

B-lan #s 5-21 lodes situate in

Secs. 25, 26, 27, 34, 35 & 36

T.6 N., R.6 W., G. & S.R.M.

Maricopa County

Arizona

Scale 1" = 1000'

Nov. 8, 1985

Surveyed by:

Harvey W. Smith, E.M.

Del Tierra Engineering

& Mining Corp.

Note: ° - denotes location monument.
All mons. are 2"x 2"x 4'6" wood posts.

STATE OF ARIZONA)

COUNTY OF MARICOPA)

ss.

Recorded at the request of:
Del Tierra Engineering & Mining Corp.
4310 N. Brown Ave., Ste. 3
Scottsdale, AZ 85251

MOD MC

RECORDED IN OFFICIAL RECORDS
OF MARICOPA COUNTY, ARIZONA

NOV 19 1985 - 1 00
KEITH POLETIS, County Recorder

FEE 500 PGS 2 R.B.

AMENDED
NOTICE OF MINING LOCATION
LODE CLAIM

85 549376

NOTICE IS HEREBY GIVEN THAT V.M.P., Inc., hereby claims the land hereinafter described as a Lode Mining Claim, under and pursuant to the laws of the United States of America and the State of Arizona, having discovered a lode, vein or deposit of valuable minerals within the limits of this claim as hereinafter established.

THAT Vulture # 5 lode mining claim was relocated by Vulture Mine Properties on February 1, 1982, the Relocation Notice of which is recorded in Docket 15828, pages 87-88, Maricopa County Records. B.L.M. Serial # A MC 160 436.

THE NAME of the claim is Vulture # 5 lode, and the claim so located, is 1,500 feet in length and 600 feet along the surface in width, claiming 300 feet on each side of the centerline; the "location monument," at which a copy of this notice is posted, is adjacent to the S.W. corner of this claim on a separate 2" x 2" post. The general course of this claim is Northwest to Southeast.

THE UNDERSIGNED has distinctly marked the said location on the ground, so that its surface boundaries may be readily traced, by six substantial posts at least 2" x 2" x 4'6", one at each corner and one at each end center, each so marked or inscribed as to indicate the intended location.

SAID CLAIM is situated in the Vulture Mining District, Maricopa County, State of Arizona, and is more particularly described as follows:

BEGINNING at the Northeast corner monument, which is located North ~~South~~ 4193 ft. and ~~West~~ 8763 ft. from the Section Corner of Sections 31, 36, 1 & 6, Tps. 5 & 6 North, Rs. 5 & 6 West, Gila & Salt River Meridian; thence,

300 feet S.10°20'W., to the East end center; thence
300 feet S.10°20'W., to the S.E. corner; thence
1,500 feet N.79°50'W., to the S.W. corner; thence
300 feet N.10°20'E., to the West end center; thence
300 feet N.10°20'E., to the N.W. corner; thence
1,500 feet S.79°50'E., to the point and place of beginning.

Said claim is located in the:

N.W. 1/4 of Sec. 35, Twp. 6 N., Range 6 W.
1/4 of Sec. _____, Twp. _____ N., Range _____ W.
1/4 of Sec. _____, Twp. _____ N., Range _____ W.
1/4 of Sec. _____, Twp. _____ N., Range _____ W.
Gila and Salt River Meridian.

THE PURPOSE of this amended notice is to more definitely describe the locality and boundaries of the claim and to correct any irregularities, errors or defects which may have existed or may exist in the original location of the record thereof, and is made without waiving any rights acquired under and by virtue of the original location. If the original location is, at the time of this amendment, ineffective for any reason, it is the intent of the owner that this amended notice be an original Notice of Location.

Dated and posted on the ground this 25th day of September, 1985.

LOCATOR: V.M.P., Inc.
Box 20202
Wickenburg, AZ 85358

By: Gary L. Shew
Agent

85 549376

27

26

25

MINING CLAIMS
of

V.M.P., Inc.
Box 20202

Wickenburg, AZ 85358

known as

Vulture #s 1-15, 25-30, 38-46
& 62 lodes

B-lan #s 5-21 lodes
situate in

Secs. 25, 26, 27, 34, 35 & 36
T.6 N., R.6 W., G. & S.R.M.

Maricopa County Arizona
Scale 1" = 1000' Nov. 8, 1985

Surveyed by:

Harvey W. Smith, E.M.
Del Tierra Engineering
& Mining Corp.

Note: ° - denotes location monument.
All mons. are 2"x 2"x 4'6" wood posts.



STATE OF ARIZONA)

COUNTY OF MARICOPA)

ss.

Recorded at the request of:
Del Sierra Engineering & Mining Corp.
4310 N. Brown Ave., Ste. 3
Scottsdale, AZ 85251

MOD MC

RECORDED IN OFFICE RECORDS
OF MARICOPA COUNTY, ARIZONA
NOV 19 1985 -1 00
KEITH POLETIS, County Recorder
FEE 500 PGS 2 R.B.

AMENDED
NOTICE OF MINING LOCATION
LODE CLAIM

85 549377

NOTICE IS HEREBY GIVEN THAT V.M.P., Inc., hereby claims the land hereinafter described as a Lode Mining Claim, under and pursuant to the laws of the United States of America and the State of Arizona, having discovered a lode, vein or deposit of valuable minerals within the limits of this claim as hereinafter established.

THAT Vulture # 6 lode mining claim was relocated by Vulture Mine Properties on February 1, 1982, the Relocation Notice of which is recorded in Docket 15828, pages 89-90, Maricopa County Records. B.L.M. Serial # A MC 160 437.

THE NAME of the claim is Vulture # 6 lode, and the claim so located, is 1,500 feet in length and 600 feet along the surface in width, claiming 300 feet on each side of the centerline; the "location monument," at which a copy of this notice is posted, is adjacent to the N.W. corner of this claim on a separate 2" x 2" post. The general course of this claim is Northwest to Southeast.

THE UNDERSIGNED has distinctly marked the said location on the ground, so that its surface boundaries may be readily traced, by six substantial posts at least 2" x 2" x 4'6", one at each corner and one at each end center, each so marked or inscribed as to indicate the intended location.

SAID CLAIM is situated in the Vulture Mining District, Maricopa County, State of Arizona, and is more particularly described as follows:

BEGINNING at the Northeast corner monument, which is located North ~~3602~~ 3602 ft. and ~~8870~~ West 8870 ft. from the Section Corner of Sections 31, 36, 1 & 6, Tps. 5 & 6 North, Rs. 5 & 6 West, Gila & Salt River Meridian; thence,

- 300 feet S.10°20'W., to the East end center; thence
- 300 feet S.10°20'W., to the S.E. corner; thence
- 1,500 feet N.79°50'W., to the S.W. corner; thence
- 300 feet N.10°20'E., to the West end center; thence
- 300 feet N.10°20'E., to the N.W. corner; thence
- 1,500 feet S.79°50'E., to the point and place of beginning.

Said claim is located in the:

N.W. 1/4 of Sec. 35, Twp. 6 N., Range 6 W.
 _____ 1/4 of Sec. _____, Twp. _____ N., Range _____ W.
 _____ 1/4 of Sec. _____, Twp. _____ N., Range _____ W.
 _____ 1/4 of Sec. _____, Twp. _____ N., Range _____ W.
 Gila and Salt River Meridian.

THE PURPOSE of this amended notice is to more definitely describe the locality and boundaries of the claim and to correct any irregularities, errors or defects which may have existed or may exist in the original location of the record thereof, and is made without waiving any rights acquired under and by virtue of the original location. If the original location is, at the time of this amendment, ineffective for any reason, it is the intent of the owner that this amended notice be an original Notice of Location.

Dated and posted on the ground this 25th day of September, 1985.

LOCATOR: V.M.P., Inc.
Box 20202
Wickenburg, AZ 85358

By: Gary L Shaw
Agent

85 549377 27



MINING CLAIMS
 of
 V.M.P., Inc.
 Box 20202
 Wickenburg, AZ 85358
 known as
 Vulture #s 1-15, 25-30, 38-46
 & 62 lodes
 B-lan #s 5-21 lodes
 situate in
 Secs. 25, 26, 27, 34, 35 & 36
 T.6 N., R.6 W., G.& S.R.M.
 Maricopa County Arizona
 Scale 1" = 1000' Nov. 8, 1985
 Surveyed by:
 Harvey W. Smith, E.M.
 Del Tierra Engineering
 & Mining Corp.

Note: ° - denotes location monument.
 All mons. are 2"x 2"x 4'6" wood posts.

STATE OF ARIZONA)
) ss.
COUNTY OF MARICOPA)

Recorded at the request of:
Dol Tierra Engineering & Mining Corp.
4310 N. Brown Ave., Ste. 3
Scottsdale, AZ 85251

RECORDED IN OFFICIAL RECORDS
OF MARICOPA COUNTY, ARIZONA
NOV 19 1985 - 1 00
KEITH POLEHS, County Recorder
FEE 500 PGS 2 R.B.

MOD MC

AMENDED
NOTICE OF MINING LOCATION
LODE CLAIM

85 549378

NOTICE IS HEREBY GIVEN THAT V.M.P., Inc., hereby claims the land hereinafter described as a Lode Mining Claim, under and pursuant to the laws of the United States of America and the State of Arizona, having discovered a lode, vein or deposit of valuable minerals within the limits of this claim as hereinafter established.

THAT Vulture # 7 lode mining claim was relocated by Vulture Mine Properties on February 1, 1982, the Relocation Notice of which is recorded in Docket 15828, pages 91-92, Maricopa County Records. B.L.M. Serial # A MC 160 438.

THE NAME of the claim is Vulture # 7 lode, and the claim so located, is 1,500 feet in length and 600 feet along the surface in width, claiming 300 feet on each side of the centerline; the "location monument," at which a copy of this notice is posted, is adjacent to the N.E. corner of this claim on a separate 2" x 2" post. The general course of this claim is Northwest to Southeast.

THE UNDERSIGNED has distinctly marked the said location on the ground, so that its surface boundaries may be readily traced, by six substantial posts at least 2" x 2" x 4'6", one at each corner and one at each end center, each so marked or inscribed as to indicate the intended location.

SAID CLAIM is situated in the Vulture Mining District, Maricopa County, State of Arizona, and is more particularly described as follows:

BEGINNING at the Northeast corner monument, which is located North ~~2906~~ 2906 ft. and ~~8387~~ 8387 West ft. from the Section Corner of Sections 31, 36, 1 & 6, Tps. 5 & 6 North, Rs. 5 & 6 West, Gila & Salt River Meridian; thence,

- 300 feet S.10°20'W., to the East end center; thence
- 300 feet S.10°20'W., to the S.E. corner; thence
- 1,500 feet N.79°50'W., to the S.W. corner; thence
- 300 feet N.10°20'E., to the West end center; thence
- 300 feet N.10°20'E., to the N.W. corner; thence
- 1,500 feet S.79°50'E., to the point and place of beginning.

Said claim is located in the:

N.W. 1/4 of Sec. 35, Twp. 6 N., Range 6 W.
S.W. 1/4 of Sec. 35, Twp. 6 N., Range 6 W.
 ----- 1/4 of Sec. -----, Twp. ----- N., Range ----- W.
 ----- 1/4 of Sec. -----, Twp. ----- N., Range ----- W.
 Gila and Salt River Meridian.

THE PURPOSE of this amended notice is to more definitely describe the locality and boundaries of the claim and to correct any irregularities, errors or defects which may have existed or may exist in the original location of the record thereof, and is made without waiving any rights acquired under and by virtue of the original location. If the original location is, at the time of this amendment, ineffective for any reason, it is the intent of the owner that this amended notice be an original Notice of Location.

Dated and posted on the ground this 25th day of September, 1985.

LOCATOR: V.M.P., Inc.
Box 20202
Wickenburg, AZ 85358

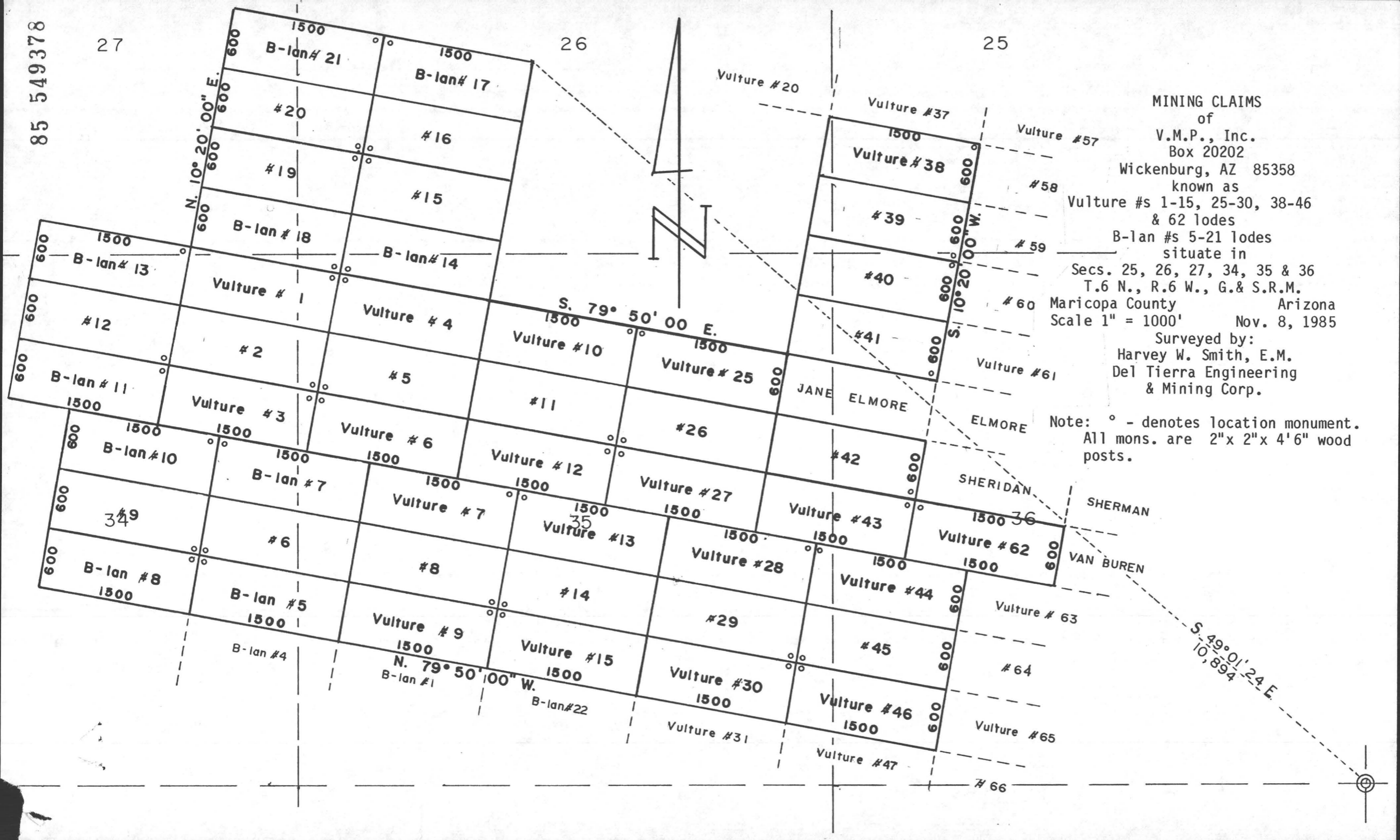
By: Gary L. Shew
Agent

85 549378

27

26

25



MINING CLAIMS
of
V.M.P., Inc.
Box 20202
Wickenburg, AZ 85358
known as
Vulture #s 1-15, 25-30, 38-46
& 62 lodes
B-lan #s 5-21 lodes
situate in
Secs. 25, 26, 27, 34, 35 & 36
T.6 N., R.6 W., G.& S.R.M.
Maricopa County Arizona
Scale 1" = 1000' Nov. 8, 1985
Surveyed by:
Harvey W. Smith, E.M.
Del Tierra Engineering
& Mining Corp.

Note: ° - denotes location monument.
All mons. are 2"x 2"x 4'6" wood posts.

Vulture #20

Vulture #37

Vulture #57

Vulture #38

#58

#39

#59

#40

#60

#41

Vulture #61

JANE ELMORE

ELMORE

#42

SHERIDAN

SHERMAN

Vulture #62

VAN BUREN

Vulture #63

#64

Vulture #65

#66

N. 10° 20' 00" E.

S. 79° 50' 00" E.

S. 10° 20' 10" W.

S. 49° 01' 24" E.
10,894

N. 79° 50' 00" W.

STATE OF ARIZONA)

COUNTY OF MARICOPA)

ss.

Recorded at the request of:
Del Tierra Engineering & Mining Corp.
4310 N. Brown Ave., Ste. 3
Scottsdale, AZ 85251

MOD MC

RECORDED IN OFFICIAL RECORDS
OF MARICOPA COUNTY, ARIZONA

NOV 19 1985 - 1 00
KEITH POLETTS, County Recorder

FEE 5⁰⁰ PGS 2 R.B.

AMENDED
NOTICE OF MINING LOCATION
LODE CLAIM

85 549379

NOTICE IS HEREBY GIVEN THAT V.M.P., Inc., hereby claims the land hereinafter described as a Lode Mining Claim, under and pursuant to the laws of the United States of America and the State of Arizona, having discovered a lode, vein or deposit of valuable minerals within the limits of this claim as hereinafter established.

THAT Vulture # 8 lode mining claim was relocated by Vulture Mine Properties on February 1, 1982, the Relocation Notice of which is recorded in Docket 15828, pages 93-94, Maricopa County Records. B.L.M. Serial # A MC 160 439.

THE NAME of the claim is Vulture # 8 lode, and the claim so located, is 1,500 feet in length and 600 feet along the surface in width, claiming 300 feet on each side of the centerline; the "location monument," at which a copy of this notice is posted, is adjacent to the S.E. corner of this claim on a separate 2" x 2" post. The general course of this claim is Northwest to Southeast.

THE UNDERSIGNED has distinctly marked the said location on the ground, so that its surface boundaries may be readily traced, by six substantial posts at least 2" x 2" x 4'6", one at each corner and one at each end center, each so marked or inscribed as to indicate the intended location.

SAID CLAIM is situated in the Vulture Mining District, Maricopa County, State of Arizona, and is more particularly described as follows:

BEGINNING at the Northeast corner monument, which is located North ~~2316~~ 2316 ft. and ~~8495~~ West 8495 ft. from the Section Corner of Sections 31, 36, 1 & 6, Tps. 5 & 6 North, Rs. 5 & 6 West, Gila & Salt River Meridian; thence,

300 feet S.10°20'W., to the East end center; thence
300 feet S.10°20'W., to the S.E. corner; thence
1,500 feet N.79°50'W., to the S.W. corner; thence
300 feet N.10°20'E., to the West end center; thence
300 feet N.10°20'E., to the N.W. corner; thence
1,500 feet S.79°50'E., to the point and place of beginning.

Said claim is located in the:

S.W. 1/4 of Sec. 35, Twp. 6 N., Range 6 W.
1/4 of Sec. _____, Twp. _____ N., Range _____ W.
1/4 of Sec. _____, Twp. _____ N., Range _____ W.
1/4 of Sec. _____, Twp. _____ N., Range _____ W.
Gila and Salt River Meridian.

THE PURPOSE of this amended notice is to more definitely describe the locality and boundaries of the claim and to correct any irregularities, errors or defects which may have existed or may exist in the original location of the record thereof, and is made without waiving any rights acquired under and by virtue of the original location. If the original location is, at the time of this amendment, ineffective for any reason, it is the intent of the owner that this amended notice be an original Notice of Location.

Dated and posted on the ground this 25th day of September, 1985.

LOCATOR: V.M.P., Inc.
Box 20202
Wickenburg, AZ 85358

By: Gary L. Shew
Agent

85 549379

27

26

25



MINING CLAIMS
of
V.M.P., Inc.
Box 20202
Wickenburg, AZ 85358
known as
Vulture #s 1-15, 25-30, 38-46
& 62 lodes
B-lan #s 5-21 lodes
situate in
Secs. 25, 26, 27, 34, 35 & 36
T.6 N., R.6 W., G.& S.R.M.
Maricopa County Arizona
Scale 1" = 1000' Nov. 8, 1985
Surveyed by:
Harvey W. Smith, E.M.
Del Tierra Engineering
& Mining Corp.

Note: ° - denotes location monument.
All mons. are 2"x 2"x 4'6" wood posts.

JANE ELMORE

ELMORE

SHERIDAN

SHERMAN

VAN BUREN

S. 49° 01' 24" E.
10,894'

STATE OF ARIZONA)

COUNTY OF MARICOPA)

ss.

Recorded at the request of:
Del Tierra Engineering & Mining Corp.
4310 N. Brown Ave., Ste. 3
Scottsdale, AZ 85251

RECORDED IN OFFICIAL RECORDS
OF MARICOPA COUNTY, ARIZONA

NOV 19 1985-1 00

KEITH POLETIS, County Recorder

FEE 500 PGS 2 R.B.

MOD MC

AMENDED
NOTICE OF MINING LOCATION
LODE CLAIM

85 549380

NOTICE IS HEREBY GIVEN THAT V.M.P., Inc., hereby claims the land hereinafter described as a Lode Mining Claim, under and pursuant to the laws of the United States of America and the State of Arizona, having discovered a lode, vein or deposit of valuable minerals within the limits of this claim as hereinafter established.

THAT Vulture # 9 lode mining claim was relocated by Vulture Mine Properties on February 1, 1982, the Relocation Notice of which is recorded in Docket 15828, pages 95-96, Maricopa County Records. B.L.M. Serial # A MC 160 440.

THE NAME of the claim is Vulture # 9 lode, and the claim so located, is 1,500 feet in length and 600 feet along the surface in width, claiming 300 feet on each side of the centerline; the "location monument," at which a copy of this notice is posted, is adjacent to the N.E. corner of this claim on a separate 2" x 2" post. The general course of this claim is Northwest to Southeast.

THE UNDERSIGNED has distinctly marked the said location on the ground, so that its surface boundaries may be readily traced, by six substantial posts at least 2" x 2" x 4'6", one at each corner and one at each end center, each so marked or inscribed as to indicate the intended location.

SAID CLAIM is situated in the Vulture Mining District, Maricopa County, State of Arizona, and is more particularly described as follows:

BEGINNING at the Northeast corner monument, which is located North ~~1725~~ 1725 ft. and West ~~8602~~ 8602 ft. from the Section Corner of Sections 31, 36, 1 & 6, Tps. 5 & 6 North, Rs. 5 & 6 West, Gila & Salt River Meridian; thence,

- 300 feet S.10°20'W., to the East end center; thence
- 300 feet S.10°20'W., to the S.E. corner; thence
- 1,500 feet N.79°50'W., to the S.W. corner; thence
- 300 feet N.10°20'E., to the West end center; thence
- 300 feet N.10°20'E., to the N.W. corner; thence
- 1,500 feet S.79°50'E., to the point and place of beginning.

Said claim is located in the:

- S.W. 1/4 of Sec. 35, Twp. 6 N., Range 6 W.
 - 1/4 of Sec. _____, Twp. _____ N., Range _____ W.
 - 1/4 of Sec. _____, Twp. _____ N., Range _____ W.
 - 1/4 of Sec. _____, Twp. _____ N., Range _____ W.
- Gila and Salt River Meridian.

THE PURPOSE of this amended notice is to more definitely describe the locality and boundaries of the claim and to correct any irregularities, errors or defects which may have existed or may exist in the original location of the record thereof, and is made without waiving any rights acquired under and by virtue of the original location. If the original location is, at the time of this amendment, ineffective for any reason, it is the intent of the owner that this amended notice be an original Notice of Location.

Dated and posted on the ground this 25th day of September, 1985.

LOCATOR: V.M.P., Inc.
Box 20202
Wickenburg, AZ 85358

By: Gary R. Shew
Agent

85 549380

27

26

25



MINING CLAIMS
of

V.M.P., Inc.
Box 20202

Wickenburg, AZ 85358

known as

Vulture #s 1-15, 25-30, 38-46
& 62 lodes

B-lan #s 5-21 lodes
situate in

Secs. 25, 26, 27, 34, 35 & 36
T.6 N., R.6 W., G.& S.R.M.

Maricopa County Arizona
Scale 1" = 1000'

Nov. 8, 1985

Surveyed by:

Harvey W. Smith, E.M.
Del Tierra Engineering
& Mining Corp.

Note: ° - denotes location monument.
All mons. are 2"x 2"x 4'6" wood posts.

STATE OF ARIZONA)
) ss.

COUNTY OF MARICOPA)
Recorded at the request of:
Del Tierra Engineering & Mining Corp.
4310 N. Brown Ave., Ste. 3
Scottsdale, AZ 85251

RECORDED IN OFFICIAL RECORDS
OF MARICOPA COUNTY, ARIZONA
NOV 19 1985 - 1 00
KEITH POLETIS, County Recorder
FEE 500 PGS 2 R.B.

MOD MC

AMENDED
NOTICE OF MINING LOCATION
LODE CLAIM

85 549381

NOTICE IS HEREBY GIVEN THAT V.M.P., Inc., hereby claims the land hereinafter described as a Lode Mining Claim, under and pursuant to the laws of the United States of America and the State of Arizona, having discovered a lode, vein or deposit of valuable minerals within the limits of this claim as hereinafter established.

THAT Vulture # 10 lode mining claim was relocated by Vulture Mine Properties on February 1, 1982, the Relocation Notice of which is recorded in Docket 15828, pages 97-98, Maricopa County Records. B.L.M. Serial # A MC 160 441.

THE NAME of the claim is Vulture # 10 lode, and the claim so located, is 1,500 feet in length and 600 feet along the surface in width, claiming 300 feet on each side of the centerline; the "location monument," at which a copy of this notice is posted, is adjacent to the N.E. corner of this claim on a separate 2" x 2" post. The general course of this claim is Northwest to Southeast.

THE UNDERSIGNED has distinctly marked the said location on the ground, so that its surface boundaries may be readily traced, by six substantial posts at least 2" x 2" x 4'6", one at each corner and one at each end center, each so marked or inscribed as to indicate the intended location.

SAID CLAIM is situated in the Vulture Mining District, Maricopa County, State of Arizona, and is more particularly described as follows:

BEGINNING at the Northeast corner monument, which is located North/~~South~~ 4519 ft. and ~~East~~/West 7179 ft. from the Section Corner of Sections 31, 36, 1 & 6, Tps. 5 & 6 North, Rs. 5 & 6 West, Gila & Salt River Meridian; thence,

- 300 feet S.10°20'W., to the East end center; thence
- 300 feet S.10°20'W., to the S.E. corner; thence
- 1,500 feet N.79°50'W., to the S.W. corner; thence
- 300 feet N.10°20'E., to the West end center; thence
- 300 feet N.10°20'E., to the N.W. corner; thence
- 1,500 feet S.79°50'E., to the point and place of beginning.


Said claim is located in the:

<u>N.W.</u>	1/4 of Sec. <u>35</u> ,	Twp. <u>6</u>	N.,	Range <u>6</u>	W.
<u>N.E.</u>	1/4 of Sec. <u>35</u> ,	Twp. <u>6</u>	N.,	Range <u>6</u>	W.
-----	1/4 of Sec. _____,	Twp. _____	N.,	Range _____	W.
-----	1/4 of Sec. _____,	Twp. _____	N.,	Range _____	W.

Gila and Salt River Meridian.

THE PURPOSE of this amended notice is to more definitely describe the locality and boundaries of the claim and to correct any irregularities, errors or defects which may have existed or may exist in the original location of the record thereof, and is made without waiving any rights acquired under and by virtue of the original location. If the original location is, at the time of this amendment, ineffective for any reason, it is the intent of the owner that this amended notice be an original Notice of Location.

Dated and posted on the ground this 25 day of September, 1985.

By: 
Agent

LOCATOR: V.M.P., Inc.
Box 20202
Wickenburg, AZ 85358

85 549381

27

26

25



MINING CLAIMS of

V.M.P., Inc. Box 20202

Wickenburg, AZ 85358

known as

Vulture #s 1-15, 25-30, 38-46 & 62 lodes

B-lan #s 5-21 lodes situate in

Secs. 25, 26, 27, 34, 35 & 36 T.6 N., R.6 W., G. & S.R.M.

Maricopa County Arizona

Scale 1" = 1000'

Nov. 8, 1985

Surveyed by:

Harvey W. Smith, E.M.

Del Tierra Engineering & Mining Corp.

Note: ° - denotes location monument. All mons. are 2"x 2"x 4'6" wood posts.

STATE OF ARIZONA)
) ss.
COUNTY OF MARICOPA)
Recorded at the request of:
Del Tierra Engineering & Mining Corp.
4310 N. Brown Ave., Ste. 3
Scottsdale, AZ 85251

RECORDED IN OFFICIAL RECORDS
OF MARICOPA COUNTY, ARIZONA
NOV 19 1985 -1 00
KEITH POLETIS, County Recorder
FEE 500 PGS 2 R.B.

MOD MC

AMENDED
NOTICE OF MINING LOCATION
LODE CLAIM

85 549382

NOTICE IS HEREBY GIVEN THAT V.M.P., Inc., hereby claims the land hereinafter described as a Lode Mining Claim, under and pursuant to the laws of the United States of America and the State of Arizona, having discovered a lode, vein or deposit of valuable minerals within the limits of this claim as hereinafter established.

THAT Vulture # 11 lode mining claim was relocated by Vulture Mine Properties on February 1, 1982, the Relocation Notice of which is recorded in Docket 15828, pages 99-100, Maricopa County Records. B.L.M. Serial # A MC 160 442.

THE NAME of the claim is Vulture # 11 lode, and the claim so located, is 1,500 feet in length and 600 feet along the surface in width, claiming 300 feet on each side of the centerline; the "location monument," at which a copy of this notice is posted, is adjacent to the S.E. corner of this claim on a separate 2" x 2" post. The general course of this claim is Northwest to Southeast.

THE UNDERSIGNED has distinctly marked the said location on the ground, so that its surface boundaries may be readily traced, by six substantial posts at least 2" x 2" x 4'6", one at each corner and one at each end center, each so marked or inscribed as to indicate the intended location.

SAID CLAIM is situated in the Vulture Mining District, Maricopa County, State of Arizona, and is more particularly described as follows:

BEGINNING at the Northeast corner monument, which is located North/~~South~~ 3929 ft. and ~~East~~/West 7287 ft. from the Section Corner of Sections 31, 36, 1 & 6, Tps. 5 & 6 North, Rs. 5 & 6 West, Gila & Salt River Meridian; thence,

- 300 feet S.10°20'W., to the East end center; thence
- 300 feet S.10°20'W., to the S.E. corner; thence
- 1,500 feet N.79°50'W., to the S.W. corner; thence
- 300 feet N.10°20'E., to the West end center; thence
- 300 feet N.10°20'E., to the N.W. corner; thence
- 1,500 feet S.79°50'E., to the point and place of beginning.

Said claim is located in the:

N.W. 1/4 of Sec. 35, Twp. 6 N., Range 6 W.
N.E. 1/4 of Sec. 35, Twp. 6 N., Range 6 W.
----- 1/4 of Sec. _____, Twp. _____ N., Range _____ W.
----- 1/4 of Sec. _____, Twp. _____ N., Range _____ W.
Gila and Salt River Meridian.

THE PURPOSE of this amended notice is to more definitely describe the locality and boundaries of the claim and to correct any irregularities, errors or defects which may have existed or may exist in the original location of the record thereof, and is made without waiving any rights acquired under and by virtue of the original location. If the original location is, at the time of this amendment, ineffective for any reason, it is the intent of the owner that this amended notice be an original Notice of Location.

Dated and posted on the ground this 25 day of September, 1985.

By: 
Agent

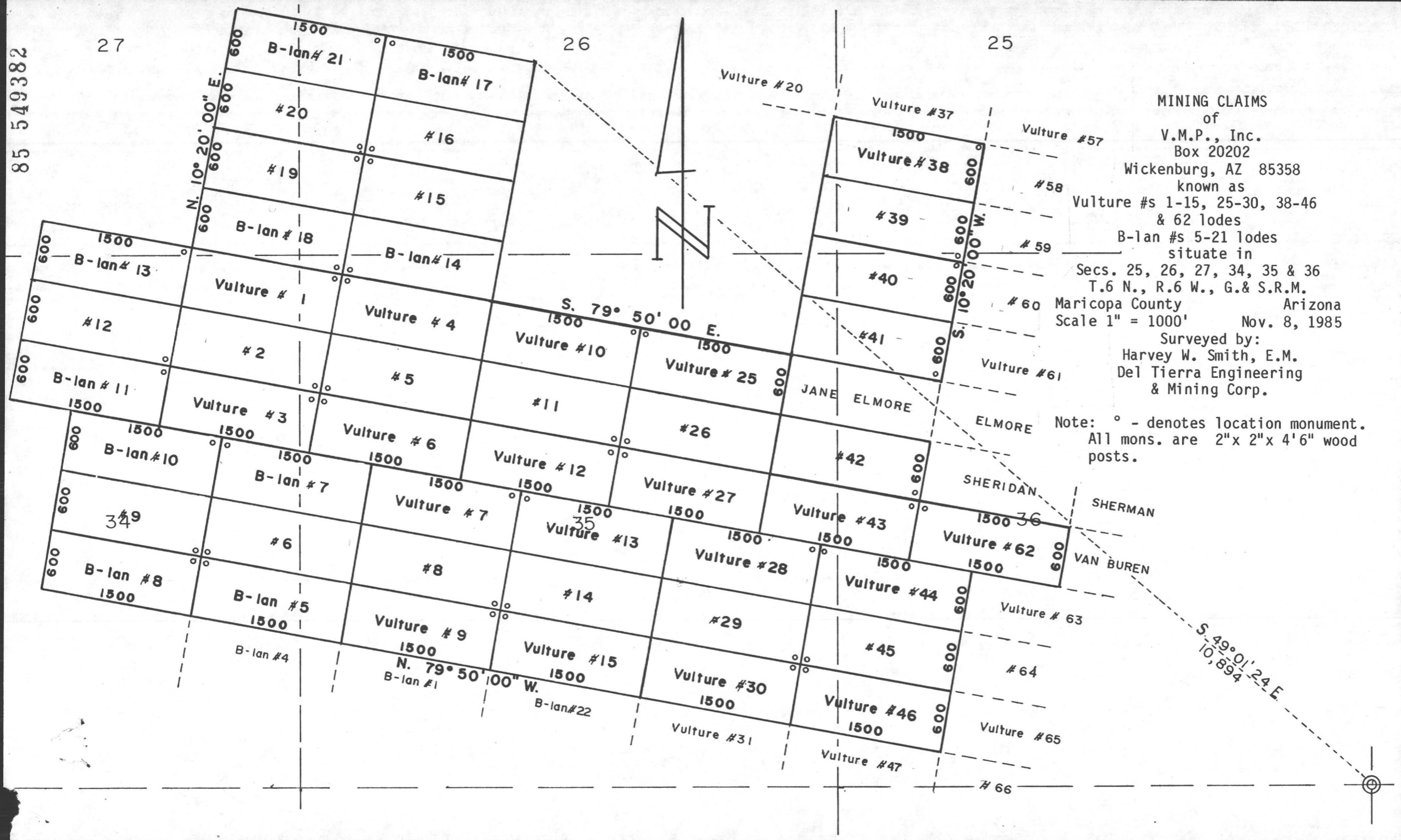
LOCATOR: V.M.P., Inc.
Box 20202
Wickenburg, AZ 85358

85 549382

27

26

25



MINING CLAIMS
of
V.M.P., Inc.
Box 20202
Wickenburg, AZ 85358
known as
Vulture #s 1-15, 25-30, 38-46
& 62 lodes
B-lan #s 5-21 lodes
situate in
Secs. 25, 26, 27, 34, 35 & 36
T.6 N., R.6 W., G.& S.R.M.
Maricopa County Arizona
Scale 1" = 1000' Nov. 8, 1985
Surveyed by:
Harvey W. Smith, E.M.
Del Tierra Engineering
& Mining Corp.

Note: ° - denotes location monument.
All mons. are 2"x 2"x 4'6" wood posts.

JANE ELMORE

ELMORE

SHERIDAN

SHERMAN

VAN BUREN

S. 49° 01' 24" E.
10,894

STATE OF ARIZONA)

COUNTY OF MARICOPA) ss.

Recorded at the request of:
Del Tierra Engineering & Mining Corp.
4310 N. Brown Ave., Ste. 3
Scottsdale, AZ 85251

MOD MC

RECORDED IN OFFICIAL RECORDS
OF MARICOPA COUNTY, ARIZONA
NOV 19 1985 - 1 00
KEITH POLETIS, County Recorder
FEE 500 PGS 2 R.B.

85 549383

AMENDED
NOTICE OF MINING LOCATION
LODE CLAIM

NOTICE IS HEREBY GIVEN THAT V.M.P., Inc., hereby claims the land hereinafter described as a Lode Mining Claim, under and pursuant to the laws of the United States of America and the State of Arizona, having discovered a lode, vein or deposit of valuable minerals within the limits of this claim as hereinafter established.

THAT Vulture # 12 lode mining claim was relocated by Vulture Mine Properties on February 1, 1982, the Relocation Notice of which is recorded in Docket 15828, pages 101-102, Maricopa County Records. B.L.M. Serial # A MC 160 443.

THE NAME of the claim is Vulture # 12 lode, and the claim so located, is 1,500 feet in length and 600 feet along the surface in width, claiming 300 feet on each side of the centerline; the "location monument," at which a copy of this notice is posted, is adjacent to the N.E. corner of this claim on a separate 2" x 2" post. The general course of this claim is Northwest to Southeast.

THE UNDERSIGNED has distinctly marked the said location on the ground, so that its surface boundaries may be readily traced, by six substantial posts at least 2" x 2" x 4'6", one at each corner and one at each end center, each so marked or inscribed as to indicate the intended location.

SAID CLAIM is situated in the Vulture Mining District, Maricopa County, State of Arizona, and is more particularly described as follows:

BEGINNING at the Northeast corner monument, which is located North/~~8338~~ 3338 ft. and ~~8338~~/West 7395 ft. from the Section Corner of Sections 31, 36, 1 & 6, Tps. 5 & 6 North, Rs.5 & 6 West, Gila & Salt River Meridian; thence,

- 300 feet S.10°20'W., to the East end center; thence
- 300 feet S.10°20'W., to the S.E. corner; thence
- 1,500 feet N.79°50'W., to the S.W. corner; thence
- 300 feet N.10°20'E., to the West end center; thence
- 300 feet N.10°20'E., to the N.W. corner; thence
- 1,500 feet S.79°50'E., to the point and place of beginning.

Said claim is located in the:

- N.W. 1/4 of Sec. 35, Twp. 6 N., Range 6 W.
 - N.E. 1/4 of Sec. 35, Twp. 6 N., Range 6 W.
 - 1/4 of Sec. _____, Twp. _____ N., Range _____ W.
 - 1/4 of Sec. _____, Twp. _____ N., Range _____ W.
- Gila and Salt River Meridian.

THE PURPOSE of this amended notice is to more definitely describe the locality and boundaries of the claim and to correct any irregularities, errors or defects which may have existed or may exist in the original location of the record thereof, and is made without waiving any rights acquired under and by virtue of the original location. If the original location is, at the time of this amendment, ineffective for any reason, it is the intent of the owner that this amended notice be an original Notice of Location.

Dated and posted on the ground this 25 day of September, 1985.

By: 
Agent

LOCATOR: V.M.P., Inc.
Box 20202
Wickenburg, AZ 85358

85 549383

27

26

25



MINING CLAIMS
 of
 V.M.P., Inc.
 Box 20202
 Wickenburg, AZ 85358
 known as
 Vulture #s 1-15, 25-30, 38-46
 & 62 lodes
 B-lan #s 5-21 lodes
 situate in
 Secs. 25, 26, 27, 34, 35 & 36
 T.6 N., R.6 W., G. & S.R.M.
 Maricopa County Arizona
 Scale 1" = 1000' Nov. 8, 1985

Surveyed by:
 Harvey W. Smith, E.M.
 Del Tierra Engineering
 & Mining Corp.

Note: ° - denotes location monument.
 All mons. are 2"x 2"x 4'6" wood posts.

JANE ELMORE

ELMORE

SHERIDAN

SHERMAN

VAN BUREN

S. 49° 01' 24" E.
10,894'

STATE OF ARIZONA)
) ss.

COUNTY OF MARICOPA)

Recorded at the request of:
Del Tierra Engineering & Mining Corp.
4310 N. Brown Ave., Ste. 3
Scottsdale, AZ 85251

1100 MC

RECORDED IN OFFICIAL RECORDS
OF MARICOPA COUNTY, ARIZONA

NOV 19 1985-1 00

KEITH POLETIS, County Recorder

FEE 500 PGS 2 R.B.

AMENDED
NOTICE OF MINING LOCATION
LODE CLAIM

85 549384

NOTICE IS HEREBY GIVEN THAT V.M.P., Inc., hereby claims the land hereinafter described as a Lode Mining Claim, under and pursuant to the laws of the United States of America and the State of Arizona, having discovered a lode, vein or deposit of valuable minerals within the limits of this claim as hereinafter established.

THAT Vulture # 13 lode mining claim was relocated by Vulture Mine Properties on February 1, 1982, the Relocation Notice of which is recorded in Docket 15828, pages 103-104, Maricopa County Records.
B.L.M. Serial # A MC 160 444.

THE NAME of the claim is Vulture # 13 lode, and the claim so located, is 1,500 feet in length and 600 feet along the surface in width, claiming 300 feet on each side of the centerline; the "location monument," at which a copy of this notice is posted, is adjacent to the N.W. corner of this claim on a separate 2" x 2" post. The general course of this claim is Northwest to Southeast.

THE UNDERSIGNED has distinctly marked the said location on the ground, so that its surface boundaries may be readily traced, by six substantial posts at least 2" x 2" x 4'6", one at each corner and one at each end center, each so marked or inscribed as to indicate the intended location.

SAID CLAIM is situated in the Vulture Mining District, Maricopa County, State of Arizona, and is more particularly described as follows:

BEGINNING at the Northeast corner monument, which is located North ~~2641~~ 2641 ft. and ~~6911~~ 6911 West ft. from the Section Corner of Sections 31, 36, 1 & 6, Tps. 5 & 6 North, Rs. 5 & 6 West, Gila & Salt River Meridian; thence,

300 feet S.10°20'W., to the East end center; thence
300 feet S.10°20'W., to the S.E. corner; thence
1,500 feet N.79°50'W., to the S.W. corner; thence
300 feet N.10°20'E., to the West end center; thence
300 feet N.10°20'E., to the N.W. corner; thence
1,500 feet S.79°50'E., to the point and place of beginning.

Said claim is located in the:

N.W. 1/4 of Sec. 35, Twp. 6 N., Range 6 W.
N.E. 1/4 of Sec. 35, Twp. 6 N., Range 6 W.
S.E. 1/4 of Sec. 35, Twp. 6 N., Range 6 W.
S.W. 1/4 of Sec. 35, Twp. 6 N., Range 6 W.
Gila and Salt River Meridian.

THE PURPOSE of this amended notice is to more definitely describe the locality and boundaries of the claim and to correct any irregularities, errors or defects which may have existed or may exist in the original location of the record thereof, and is made without waiving any rights acquired under and by virtue of the original location. If the original location is, at the time of this amendment, ineffective for any reason, it is the intent of the owner that this amended notice be an original Notice of Location.

Dated and posted on the ground this 25th day of September, 1985.

LOCATOR: V.M.P., Inc.
Box 20202
Wickenburg, AZ 85358

By: Gary L. Shew
Agent

85 549384

27

26

25



MINING CLAIMS
of
V.M.P., Inc.
Box 20202
Wickenburg, AZ 85358
known as
Vulture #s 1-15, 25-30, 38-46
& 62 lodes
B-lan #s 5-21 lodes
situate in
Secs. 25, 26, 27, 34, 35 & 36
T.6 N., R.6 W., G. & S.R.M.
Maricopa County Arizona
Scale 1" = 1000' Nov. 8, 1985
Surveyed by:
Harvey W. Smith, E.M.
Del Tierra Engineering
& Mining Corp.

Note: ° - denotes location monument.
All mons. are 2"x 2"x 4'6" wood posts.

JANE ELMORE

ELMORE

SHERIDAN

SHERMAN

VAN BUREN

S. 49° 01' 24" E.
10,694

STATE OF ARIZONA)
) ss.
COUNTY OF MARICOPA)

Recorded at the request of:
Del Tierra Engineering & Mining Corp.
4310 N. Brown Ave., Ste. 3
Scottsdale, AZ 85251

RECORDED IN OFFICIAL RECORDS
OF MARICOPA COUNTY, ARIZONA
NOV 19 1985 - 1 00
KEITH POLETIS, County Recorder
FEE 500 PGS 2 R.B.

AMENDED
NOTICE OF MINING LOCATION
LODE CLAIM

85 549385

NOTICE IS HEREBY GIVEN THAT V.M.P., Inc., hereby claims the land hereinafter described as a Lode Mining Claim, under and pursuant to the laws of the United States of America and the State of Arizona, having discovered a lode, vein or deposit of valuable minerals within the limits of this claim as hereinafter established.

THAT Vulture # 14 lode mining claim was relocated by Vulture Mine Properties on February 1, 1982, the Relocation Notice of which is recorded in Docket 15828, pages 105-106, Maricopa County Records. B.L.M. Serial # A MC 160 445.

THE NAME of the claim is Vulture # 14 lode, and the claim so located, is 1,500 feet in length and 600 feet along the surface in width, claiming 300 feet on each side of the centerline; the "location monument," at which a copy of this notice is posted, is adjacent to the S.W. corner of this claim on a separate 2" x 2" post. The general course of this claim is Northwest to Southeast.

THE UNDERSIGNED has distinctly marked the said location on the ground, so that its surface boundaries may be readily traced, by six substantial posts at least 2" x 2" x 4'6", one at each corner and one at each end center, each so marked or inscribed as to indicate the intended location.

SAID CLAIM is situated in the Vulture Mining District, Maricopa County, State of Arizona, and is more particularly described as follows:

BEGINNING at the Northeast corner monument, which is located North ~~2051~~ 2051 ft. and ~~7019~~ 7019 ft. from the Section Corner of Sections 31, 36, 1 & 6, Tps. 5 & 6 North, Rs. 5 & 6 West, Gila & Salt River Meridian; thence,

- 300 feet S.10°20'W., to the East end center; thence
- 300 feet S.10°20'W., to the S.E. corner; thence
- 1,500 feet N.79°50'W., to the S.W. corner; thence
- 300 feet N.10°20'E., to the West end center; thence
- 300 feet N.10°20'E., to the N.W. corner; thence
- 1,500 feet S.79°50'E., to the point and place of beginning.

Said claim is located in the:

S.W. 1/4 of Sec. 35, Twp. 6 N., Range 6 W.
S.E. 1/4 of Sec. 35, Twp. 6 N., Range 6 W.
 ----- 1/4 of Sec. _____, Twp. _____ N., Range _____ W.
 ----- 1/4 of Sec. _____, Twp. _____ N., Range _____ W.
 Gila and Salt River Meridian.

THE PURPOSE of this amended notice is to more definitely describe the locality and boundaries of the claim and to correct any irregularities, errors or defects which may have existed or may exist in the original location of the record thereof, and is made without waiving any rights acquired under and by virtue of the original location. If the original location is, at the time of this amendment, ineffective for any reason, it is the intent of the owner that this amended notice be an original Notice of Location.

Dated and posted on the ground this 25th day of September, 1985.

LOCATOR: V.M.P., Inc.
Box 2020
Wickenburg, AZ 85358

By: Ray L. Shew
Agent

85 549385

27

26

25



MINING CLAIMS
of
V.M.P., Inc.
Box 20202
Wickenburg, AZ 85358
known as
Vulture #s 1-15, 25-30, 38-46
& 62 lodes
B-lan #s 5-21 lodes
situate in
Secs. 25, 26, 27, 34, 35 & 36
T.6 N., R.6 W., G.& S.R.M.
Maricopa County Arizona
Scale 1" = 1000' Nov. 8, 1985
Surveyed by:
Harvey W. Smith, E.M.
Del Tierra Engineering
& Mining Corp.

Note: ° - denotes location monument.
All mons. are 2" x 2" x 4'6" wood posts.

STATE OF ARIZONA)

COUNTY OF MARICOPA)

ss.

Recorded at the request of:
Del-Tierra Engineering & Mining Corp.
4310 N. Brown Ave., Ste. 3
Scottsdale, AZ 85251

RECORDED IN OFFICIAL RECORDS
OF MARICOPA COUNTY, ARIZONA
NOV 19 1985 - 1 00
KEITH POLETIS, County Recorder
FEE 5.00 PGS 2 R.B.

MOD MC

85 549386

AMENDED
NOTICE OF MINING LOCATION
LODE CLAIM

NOTICE IS HEREBY GIVEN THAT V.M.P., Inc., hereby claims the land hereinafter described as a Lode Mining Claim, under and pursuant to the laws of the United States of America and the State of Arizona, having discovered a lode, vein or deposit of valuable minerals within the limits of this claim as hereinafter established.

THAT Vulture # 15 lode mining claim was relocated by Vulture Mine Properties on February 1, 1982, the Relocation Notice of which is recorded in Docket 15828, pages 107-108, Maricopa County Records. B.L.M. Serial # A MC 160446.

THE NAME of the claim is Vulture # 15 lode, and the claim so located, is 1,500 feet in length and 600 feet along the surface in width, claiming 300 feet on each side of the centerline; the "location monument," at which a copy of this notice is posted, is adjacent to the N.W. corner of this claim on a separate 2" x 2" post. The general course of this claim is Northwest to Southeast.

THE UNDERSIGNED has distinctly marked the said location on the ground, so that its surface boundaries may be readily traced, by six substantial posts at least 2" x 2" x 4'6", one at each corner and one at each end center, each so marked or inscribed as to indicate the intended location.

SAID CLAIM is situated in the Vulture Mining District, Maricopa County, State of Arizona, and is more particularly described as follows:

BEGINNING at the Northeast corner monument, which is located North ~~1460~~ 1460 ft. and ~~7126~~ 7126 ft. from the Section Corner of Sections 31, 36, 1 & 6, Tps. 5 & 6 North, Rs. 5 & 6 West, Gila & Salt River Meridian; thence,

- 300 feet S.10°20'W., to the East end center; thence
- 300 feet S.10°20'W., to the S.E. corner; thence
- 1,500 feet N.79°50'W., to the S.W. corner; thence
- 300 feet N.10°20'E., to the West end center; thence
- 300 feet N.10°20'E., to the N.W. corner; thence
- 1,500 feet S.79°50'E., to the point and place of beginning.

Said claim is located in the:

- S.W. 1/4 of Sec. 35, Twp. 6 N., Range 6 W.
 - S.E. 1/4 of Sec. 35, Twp. 6 N., Range 6 W.
 - 1/4 of Sec. -----, Twp. ----- N., Range ----- W.
 - 1/4 of Sec. -----, Twp. ----- N., Range ----- W.
- Gila and Salt River Meridian.

THE PURPOSE of this amended notice is to more definitely describe the locality and boundaries of the claim and to correct any irregularities, errors or defects which may have existed or may exist in the original location of the record thereof, and is made without waiving any rights acquired under and by virtue of the original location. If the original location is, at the time of this amendment, ineffective for any reason, it is the intent of the owner that this amended notice be an original Notice of Location.

Dated and posted on the ground this 25th day of September, 1985.

LOCATOR: V.M.P., Inc.
Box 2020
Wickenburg, AZ 85358

By: Gary L. Hew
Agent

85 549386

27

26

25



MINING CLAIMS
of
V.M.P., Inc.
Box 20202
Wickenburg, AZ 85358
known as
Vulture #s 1-15, 25-30, 38-46
& 62 lodes
B-lan #s 5-21 lodes
situate in
Secs. 25, 26, 27, 34, 35 & 36
T.6 N., R.6 W., G.& S.R.M.
Maricopa County Arizona
Scale 1" = 1000' Nov. 8, 1985
Surveyed by:
Harvey W. Smith, E.M.
Del Tierra Engineering
& Mining Corp.

Note: ° - denotes location monument.
All mons. are 2"x 2"x 4'6" wood posts.

STATE OF ARIZONA)
) ss.
COUNTY OF MARICOPA)

Recorded at the request of:
Del Tierra Engineering & Mining Corp.
4310 N. Brown Ave., Ste. 3
Scottsdale, AZ 85251

MOD MG

RECORDED IN OFFICIAL RECORDS
OF MARICOPA COUNTY, ARIZONA
NOV 19 1985 1:00 Recorder
FEE 500 PGS 2 R.B.

AMENDED
NOTICE OF MINING LOCATION
LODE CLAIM

85 549387

NOTICE IS HEREBY GIVEN THAT V.M.P., Inc., hereby claims the land hereinafter described as a Lode Mining Claim, under and pursuant to the laws of the United States of America and the State of Arizona, having discovered a lode, vein or deposit of valuable minerals within the limits of this claim as hereinafter established.

THAT Vulture # 16 lode mining claim was relocated by Vulture Mine Properties on February 2, 1982, the Relocation Notice of which is recorded in Docket 15828, pages 109-110, Maricopa County Records. B.L.M. Serial # A MC 160 447.

THE NAME of the claim is Vulture # 16 lode, and the claim so located, is 1,500 feet in length and 600 feet along the surface in width, claiming 300 feet on each side of the centerline; the "location monument," at which a copy of this notice is posted, is adjacent to the S.W. corner of this claim on a separate 2" x 2" post. The general course of this claim is Northwest to Southeast.

THE UNDERSIGNED has distinctly marked the said location on the ground, so that its surface boundaries may be readily traced, by six substantial posts at least 2" x 2" x 4'6", one at each corner and one at each end center, each so marked or inscribed as to indicate the intended location.

SAID CLAIM is situated in the Vulture Mining District, Maricopa County, State of Arizona, and is more particularly described as follows:

BEGINNING at the Northeast corner monument, which is located North/~~8000~~ 9567 ft. and ~~4000~~/West 4734 ft. from the Section Corner of Sections 31, 36, 1 & 6, Tps. 5 & 6 North, Rs.5 & 6 West, Gila & Salt River Meridian; thence,


- 300 feet S.10°20'W., to the East end center; thence
- 300 feet S.10°20'W., to the S.E. corner; thence
- 1,500 feet N.79°50'W., to the S.W. corner; thence
- 300 feet N.10°20'E., to the West end center; thence
- 300 feet N.10°20'E., to the N.W. corner; thence
- 1,500 feet S.79°50'E., to the point and place of beginning.

Said claim is located in the:

- N.W. 1/4 of Sec. 25, Twp. 6 N., Range 6 W.
 - N.E. 1/4 of Sec. 26, Twp. 6 N., Range 6 W.
 - 1/4 of Sec. _____, Twp. _____ N., Range _____ W.
 - 1/4 of Sec. _____, Twp. _____ N., Range _____ W.
- Gila and Salt River Meridian.

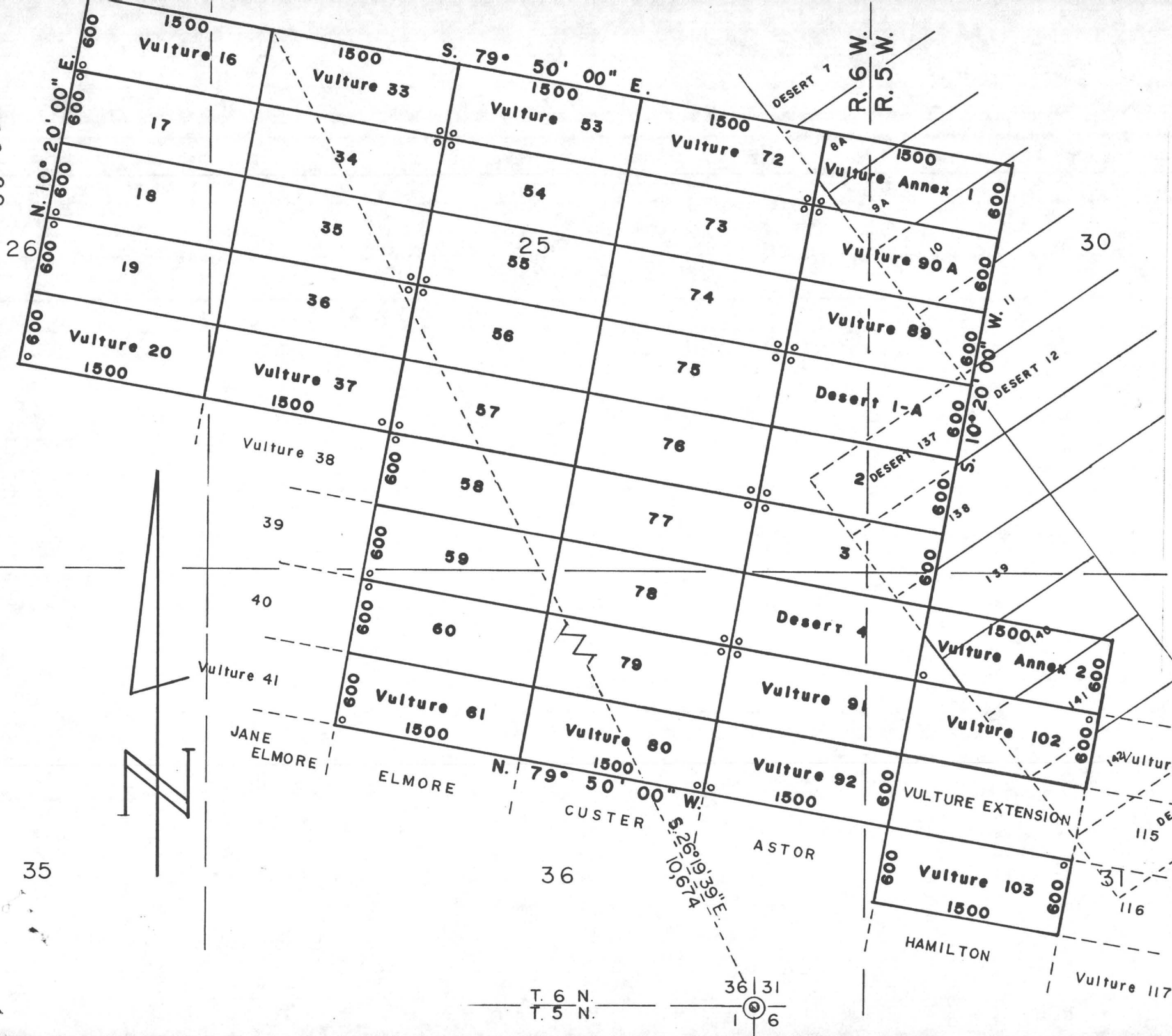
THE PURPOSE of this amended notice is to more definitely describe the locality and boundaries of the claim and to correct any irregularities, errors or defects which may have existed or may exist in the original location of the record thereof, and is made without waiving any rights acquired under and by virtue of the original location. If the original location is, at the time of this amendment, ineffective for any reason, it is the intent of the owner that this amended notice be an original Notice of Location.

Dated and posted on the ground this 25 day of September, 1985.

By: 
Agent

LOCATOR: V.M.P., Inc.
Box 20202
Wickenburg, AZ 85358

85 549387



MINING CLAIMS
of
V.M.P., Inc.
Box 20202
Wickenburg, AZ 85358
known as
Vulture #s 16-20, 33-37, 53-61,
72-80, 89, 90A, 91-92
and 102-103 lodes
Vulture Annex #s 1 and 2 lodes
Desert #s 1-A and 2-4 lodes
situate in
Secs. 30, 31, 25, 26 & 36
T.6 N., Rs.5 & 6 W., G.& S.R.M.
Maricopa County Arizona
Scale 1" = 1000' Nov. 8, 1985
Surveyed by:
Harvey W. Smith, E.M.
Del Tierra Engineering
& Mining Corp.

Note: ° - denotes location monument.
All mons. are 2"x 2"x 4'6" wood posts.

T. 6 N.
T. 5 N.



35

STATE OF ARIZONA)
) ss.
COUNTY OF MARICOPA)

Recorded at the request of:
Del Tierra Engineering & Mining Corp.
4310 N. Brown Ave., Ste. 3
Scottsdale, AZ 85251

RECORDED IN OFFICIAL RECORDS
OF MARICOPA COUNTY, ARIZONA
NOV 19 1985 -1 00
KEITH POLETIS, County Recorder
FEE 500 PGS 2 R.B.

MOD MC

AMENDED
NOTICE OF MINING LOCATION
LODE CLAIM

85 549388

NOTICE IS HEREBY GIVEN THAT V.M.P., Inc., hereby claims the land hereinafter described as a Lode Mining Claim, under and pursuant to the laws of the United States of America and the State of Arizona, having discovered a lode, vein or deposit of valuable minerals within the limits of this claim as hereinafter established.

THAT Vulture # 17 lode mining claim was relocated by Vulture Mine Properties on February 2, 1982, the Relocation Notice of which is recorded in Docket 15828, pages 111-112, Maricopa County Records. B.L.M. Serial # A MC 160 448.

THE NAME of the claim is Vulture # 17 lode, and the claim so located, is 1,500 feet in length and 600 feet along the surface in width, claiming 300 feet on each side of the centerline; the "location monument," at which a copy of this notice is posted, is adjacent to the N.W. corner of this claim on a separate 2" x 2" post. The general course of this claim is Northwest to Southeast.

THE UNDERSIGNED has distinctly marked the said location on the ground, so that its surface boundaries may be readily traced, by six substantial posts at least 2" x 2" x 4'6", one at each corner and one at each end center, each so marked or inscribed as to indicate the intended location.

SAID CLAIM is situated in the Vulture Mining District, Maricopa County, State of Arizona, and is more particularly described as follows:

BEGINNING at the Northeast corner monument, which is located North/~~xxxx~~ 8977 ft. and ~~xxxx~~/West 4950 ft. from the Section Corner of Sections 31, 36, 1 & 6, Tps. 5 & 6 North, Rs. 5 & 6 West, Gila & Salt River Meridian; thence,

- 300 feet S.10°20'W., to the East end center; thence
- 300 feet S.10°20'W., to the S.E. corner; thence
- 1,500 feet N.79°50'W., to the S.W. corner; thence
- 300 feet N.10°20'E., to the West end center; thence
- 300 feet N.10°20'E., to the N.W. corner; thence
- 1,500 feet S.79°50'E., to the point and place of beginning.

Said claim is located in the:

N.W. 1/4 of Sec. 25, Twp. 6 N., Range 6 W.
N.E. 1/4 of Sec. 26, Twp. 6 N., Range 6 W.
----- 1/4 of Sec. _____, Twp. _____ N., Range _____ W.
----- 1/4 of Sec. _____, Twp. _____ N., Range _____ W.
Gila and Salt River Meridian.

THE PURPOSE of this amended notice is to more definitely describe the locality and boundaries of the claim and to correct any irregularities, errors or defects which may have existed or may exist in the original location of the record thereof, and is made without waiving any rights acquired under and by virtue of the original location. If the original location is, at the time of this amendment, ineffective for any reason, it is the intent of the owner that this amended notice be an original Notice of Location.

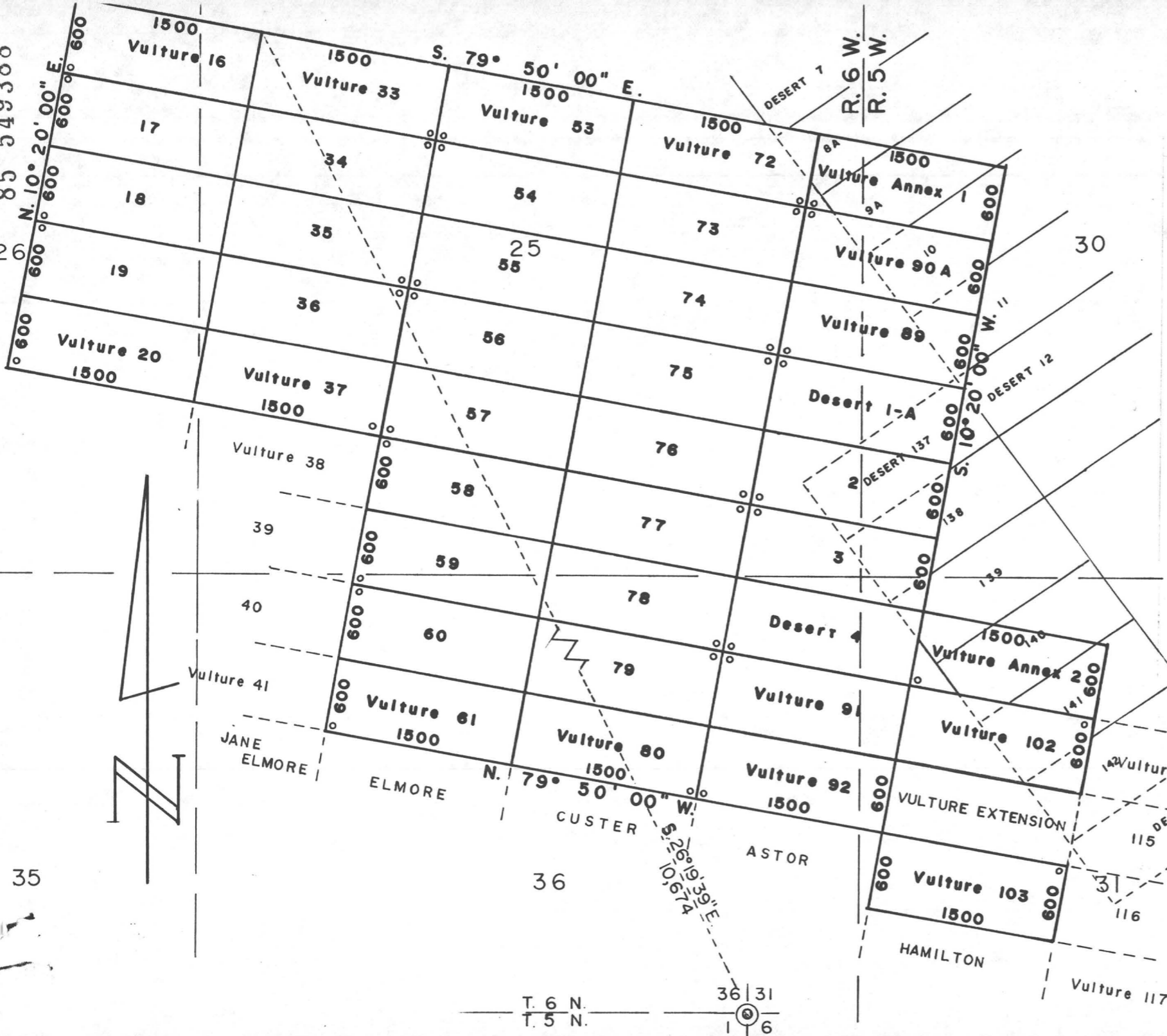
Dated and posted on the ground this 25 day of September, 1985.

By: 
Agent

LOCATOR: V.M.P., Inc.
Box 20202
Wickenburg, AZ 85358

85 549388

26



MINING CLAIMS
of
V.M.P., Inc.
Box 20202
Wickenburg, AZ 85358
known as
Vulture #s 16-20, 33-37, 53-61,
72-80, 89, 90A, 91-92
and 102-103 lodes
Vulture Annex #s 1 and 2 lodes
Desert #s 1-A and 2-4 lodes
situate in
Secs. 30, 31, 25, 26 & 36
T.6 N., Rs.5 & 6 W., G.& S.R.M.
Maricopa County Arizona
Scale 1" = 1000' Nov. 8, 1985
Surveyed by:
Harvey W. Smith, E.M.
Del Tierra Engineering
& Mining Corp.

Note: ° - denotes location monument.
All mons. are 2"x 2"x 4'6" wood posts.

35

T. 6 N. | 31
T. 5 N. | 6

STATE OF ARIZONA)
) ss.
COUNTY OF MARICOPA)

Recorded at the request of:
Del Tierra Engineering & Mining Corp.
4310 N. Brown Ave., Ste. 3
Scottsdale, AZ 85251

RECORDED IN OFFICIAL RECORDS
OF MARICOPA COUNTY, ARIZONA
NOV 19 1985-1 00
KEITH POLETIS, County Recorder
FEE 500 PGS 2 R.B.

MOD MC

85 549389

AMENDED
NOTICE OF MINING LOCATION
LODE CLAIM

NOTICE IS HEREBY GIVEN THAT V.M.P., Inc., hereby claims the land hereinafter described as a Lode Mining Claim, under and pursuant to the laws of the United States of America and the State of Arizona, having discovered a lode, vein or deposit of valuable minerals within the limits of this claim as hereinafter established.

THAT Vulture # 18 lode mining claim was relocated by Vulture Mine Properties on February 2, 1982, the Relocation Notice of which is recorded in Docket 15828, pages 113-114, Maricopa County Records. B.L.M. Serial # A MC 160 449.

THE NAME of the claim is Vulture # 18 lode, and the claim so located, is 1,500 feet in length and 600 feet along the surface in width, claiming 300 feet on each side of the centerline; the "location monument," at which a copy of this notice is posted, is adjacent to the S.W. corner of this claim on a separate 2" x 2" post. The general course of this claim is Northwest to Southeast.

THE UNDERSIGNED has distinctly marked the said location on the ground, so that its surface boundaries may be readily traced, by six substantial posts at least 2" x 2" x 4'6", one at each corner and one at each end center, each so marked or inscribed as to indicate the intended location.

SAID CLAIM is situated in the Vulture Mining District, Maricopa County, State of Arizona, and is more particularly described as follows:

BEGINNING at the Northeast corner monument, which is located North/~~8386~~ 8386 ft. and ~~4950~~/West 4950 ft. from the Section Corner of Sections 31, 36, 1 & 6, Tps. 5 & 6 North, Rs.5 & 6 West, Gila & Salt River Meridian; thence,


- 300 feet S.10°20'W., to the East end center; thence
- 300 feet S.10°20'W., to the S.E. corner; thence
- 1,500 feet N.79°50'W., to the S.W. corner; thence
- 300 feet N.10°20'E., to the West end center; thence
- 300 feet N.10°20'E., to the N.W. corner; thence
- 1,500 feet S.79°50'E., to the point and place of beginning.

Said claim is located in the:

N.W. 1/4 of Sec. 25, Twp. 6 N., Range 6 W.
S.W. 1/4 of Sec. 25, Twp. 6 N., Range 6 W.
N.E. 1/4 of Sec. 26, Twp. 6 N., Range 6 W.
S.E. 1/4 of Sec. 26, Twp. 6 N., Range 6 W.
 Gila and Salt River Meridian.

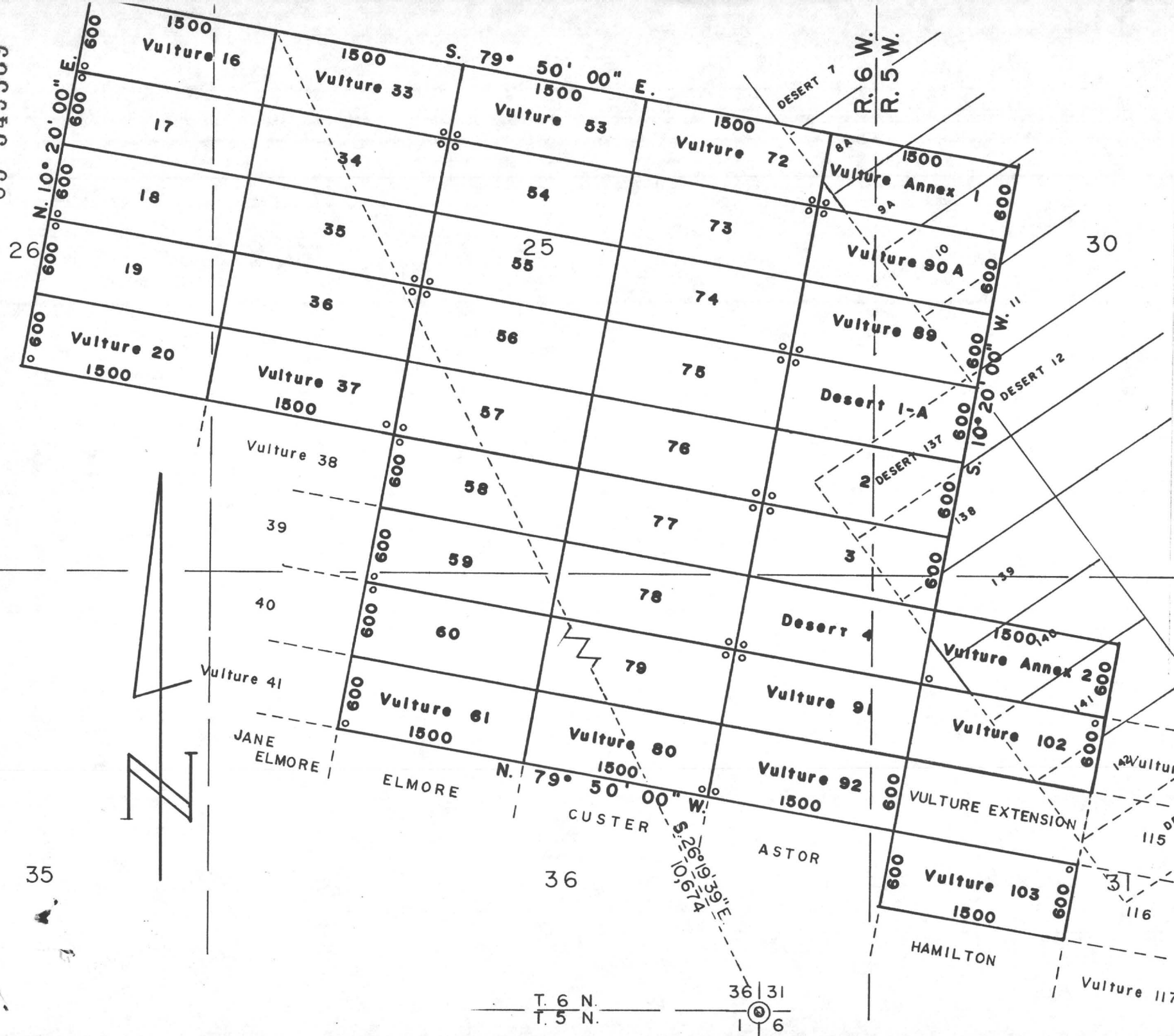
THE PURPOSE of this amended notice is to more definitely describe the locality and boundaries of the claim and to correct any irregularities, errors or defects which may have existed or may exist in the original location of the record thereof, and is made without waiving any rights acquired under and by virtue of the original location. If the original location is, at the time of this amendment, ineffective for any reason, it is the intent of the owner that this amended notice be an original Notice of Location.

Dated and posted on the ground this 25 day of September, 1985.

By: 
Agent

LOCATOR: V.M.P., Inc.
Box 20202
Wickenburg, AZ 85358

85 549389



MINING CLAIMS
of
V.M.P., Inc.
Box 20202
Wickenburg, AZ 85358
known as
Vulture #s 16-20, 33-37, 53-61,
72-80, 89, 90A, 91-92
and 102-103 lodes
Vulture Annex #s 1 and 2 lodes
Desert #s 1-A and 2-4 lodes
situate in
Secs. 30, 31, 25, 26 & 36
T.6 N., Rs.5 & 6 W., G.& S.R.M.
Maricopa County Arizona
Scale 1" = 1000' Nov. 8, 1985
Surveyed by:
Harvey W. Smith, E.M.
Del Tierra Engineering
& Mining Corp.

Note: ° - denotes location monument.
All mons. are 2"x 2"x 4'6" wood posts.

T. 6 N.
T. 5 N.
36 | 31
1 | 6

STATE OF ARIZONA)

COUNTY OF MARICOPA)

ss.

Recorded at the request of:
Del. Tierra Engineering & Mining Corp.
4310 N. Brown Ave., Ste. 3
Scottsdale, AZ 85251

RECORDED IN OFFICIAL RECORDS
OF MARICOPA COUNTY, ARIZONA
NOV 19 1985 -1 00
KEITH POLETIS, County Recorder
FEE 500 PGS 2 R.B.

MOD MC

AMENDED
NOTICE OF MINING LOCATION
LODE CLAIM

85 549390

NOTICE IS HEREBY GIVEN THAT V.M.P., Inc., hereby claims the land hereinafter described as a Lode Mining Claim, under and pursuant to the laws of the United States of America and the State of Arizona, having discovered a lode, vein or deposit of valuable minerals within the limits of this claim as hereinafter established.

THAT Vulture # 19 lode mining claim was relocated by Vulture Mine Properties on February 2, 1982, the Relocation Notice of which is recorded in Docket 15828, pages 115-116, Maricopa County Records. B.L.M. Serial # A MC 160 450.

THE NAME of the claim is Vulture # 19 lode, and the claim so located, is 1,500 feet in length and 600 feet along the surface in width, claiming 300 feet on each side of the centerline; the "location monument," at which a copy of this notice is posted, is adjacent to the N.W. corner of this claim on a separate 2" x 2" post. The general course of this claim is Northwest to Southeast.

THE UNDERSIGNED has distinctly marked the said location on the ground, so that its surface boundaries may be readily traced, by six substantial posts at least 2" x 2" x 4'6", one at each corner and one at each end center, each so marked or inscribed as to indicate the intended location.

SAID CLAIM is situated in the Vulture Mining District, Maricopa County, State of Arizona, and is more particularly described as follows:

BEGINNING at the Northeast corner monument, which is located North/~~5000~~ 7796 ft. and ~~5000~~/West 5057 ft. from the Section Corner of Sections 31, 36, 1 & 6, Tps. 5 & 6 North, Rs. 5 & 6 West, Gila & Salt River Meridian; thence,

- 300 feet S.10°20'W., to the East end center; thence
- 300 feet S.10°20'W., to the S.E. corner; thence
- 1,500 feet N.79°50'W., to the S.W. corner; thence
- 300 feet N.10°20'E., to the West end center; thence
- 300 feet N.10°20'E., to the N.W. corner; thence
- 1,500 feet S.79°50'E., to the point and place of beginning.

Said claim is located in the:

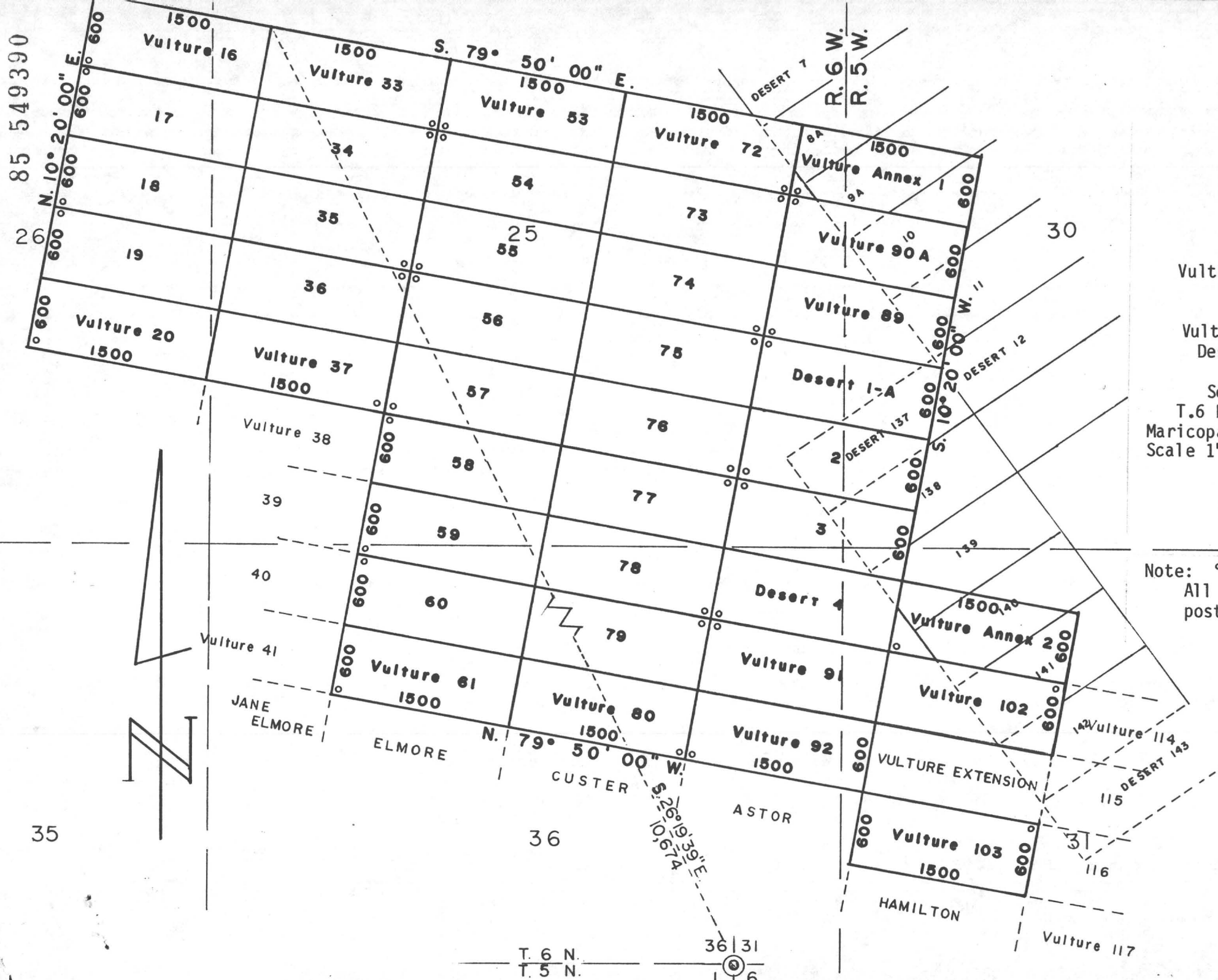
S.W. 1/4 of Sec. 25, Twp. 6 N., Range 6 W.
N.E. 1/4 of Sec. 26, Twp. 6 N., Range 6 W.
S.E. 1/4 of Sec. 26, Twp. 6 N., Range 6 W.
 1/4 of Sec. , Twp. N., Range W.
 Gila and Salt River Meridian.

THE PURPOSE of this amended notice is to more definitely describe the locality and boundaries of the claim and to correct any irregularities, errors or defects which may have existed or may exist in the original location of the record thereof, and is made without waiving any rights acquired under and by virtue of the original location. If the original location is, at the time of this amendment, ineffective for any reason, it is the intent of the owner that this amended notice be an original Notice of Location.

Dated and posted on the ground this 25 day of September, 1985.

By: 
Agent

LOCATOR: V.M.P., Inc.
Box 20202
Wickenburg, AZ 85358



MINING CLAIMS
 of
 V.M.P., Inc.
 Box 20202
 Wickenburg, AZ 85358
 known as
 Vulture #s 16-20, 33-37, 53-61,
 72-80, 89, 90A, 91-92
 and 102-103 lodes
 Vulture Annex #s 1 and 2 lodes
 Desert #s 1-A and 2-4 lodes
 situate in
 Secs. 30, 31, 25, 26 & 36
 T.6 N., Rs.5 & 6 W., G.& S.R.M.
 Maricopa County Arizona
 Scale 1" = 1000' Nov. 8, 1985
 Surveyed by:
 Harvey W. Smith, E.M.
 Del Tierra Engineering
 & Mining Corp.

Note: ° - denotes location monument.
 All mons. are 2"x 2"x 4'6" wood posts.

85 549390

26

35

T. 6 N. | 36 | 31
 T. 5 N. | 1 | 6

STATE OF ARIZONA)
) ss.
COUNTY OF MARICOPA)

Recorded at the request of:
Del-Tierra Engineering & Mining Corp.
4310 N. Brown Ave., Ste. 3
Scottsdale, AZ 85251

RECORDED IN OFFICIAL RECORDS
OF MARICOPA COUNTY, ARIZONA
NOV 19 1985 -1 00
KEITH POLETIS, County Recorder
FEE 500 PGS 2 R.B.

MOD MC

AMENDED
NOTICE OF MINING LOCATION **85 549391**
LODE CLAIM

NOTICE IS HEREBY GIVEN THAT V.M.P., Inc., hereby claims the land hereinafter described as a Lode Mining Claim, under and pursuant to the laws of the United States of America and the State of Arizona, having discovered a lode, vein or deposit of valuable minerals within the limits of this claim as hereinafter established.

THAT Vulture # 20 lode mining claim was relocated by Vulture Mine Properties on February 2, 1982, the Relocation Notice of which is recorded in Docket 15828, pages 117-118, Maricopa County Records. B.L.M. Serial # A MC 160 451.

THE NAME of the claim is Vulture # 20 lode, and the claim so located, is 1,500 feet in length and 600 feet along the surface in width, claiming 300 feet on each side of the centerline; the "location monument," at which a copy of this notice is posted, is adjacent to the S.W. corner of this claim on a separate 2" x 2" post. The general course of this claim is Northwest to Southeast.

THE UNDERSIGNED has distinctly marked the said location on the ground, so that its surface boundaries may be readily traced, by six substantial posts at least 2" x 2" x 4'6", one at each corner and one at each end center, each so marked or inscribed as to indicate the intended location.

SAID CLAIM is situated in the Vulture Mining District, Maricopa County, State of Arizona, and is more particularly described as follows:

BEGINNING at the Northeast corner monument, which is located North/~~xxxx~~ 7206 ft. and ~~xxxx~~/West 5165 ft. from the Section Corner of Sections 31, 36, 1 & 6, Tps. 5 & 6 North, Rs.5 & 6 West, Gila & Salt River Meridian; thence,

- 300 feet S.10°20'W., to the East end center; thence
- 300 feet S.10°20'W., to the S.E. corner; thence
- 1,500 feet N.79°50'W., to the S.W. corner; thence
- 300 feet N.10°20'E., to the West end center; thence
- 300 feet N.10°20'E., to the N.W. corner; thence
- 1,500 feet S.79°50'E., to the point and place of beginning.


Said claim is located in the:

<u>S.W.</u>	1/4 of Sec. <u>25</u> ,	Twp. <u>6</u>	N.,	Range <u>6</u>	W.
<u>S.E.</u>	1/4 of Sec. <u>26</u> ,	Twp. <u>6</u>	N.,	Range <u>6</u>	W.
-----	1/4 of Sec. _____,	Twp. _____	N.,	Range _____	W.
-----	1/4 of Sec. _____,	Twp. _____	N.,	Range _____	W.

Gila and Salt River Meridian.

THE PURPOSE of this amended notice is to more definitely describe the locality and boundaries of the claim and to correct any irregularities, errors or defects which may have existed or may exist in the original location of the record thereof, and is made without waiving any rights acquired under and by virtue of the original location. If the original location is, at the time of this amendment, ineffective for any reason, it is the intent of the owner that this amended notice be an original Notice of Location.

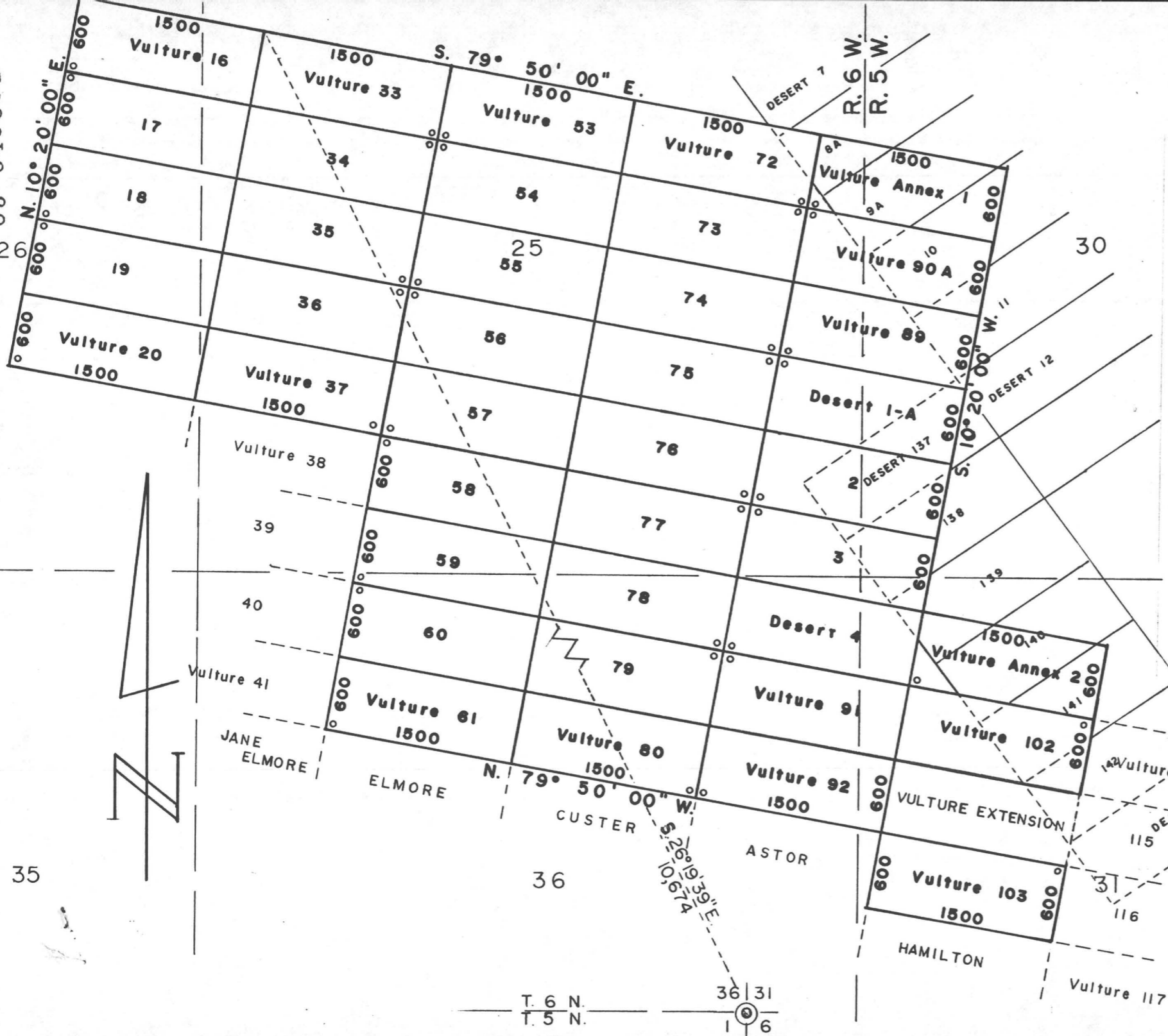
Dated and posted on the ground this 25 day of September, 1985.

By: 
Agent

LOCATOR: V.M.P., Inc.
Box 20202
Wickenburg, AZ 85358

85 549391

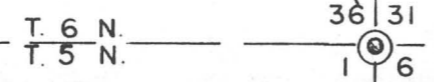
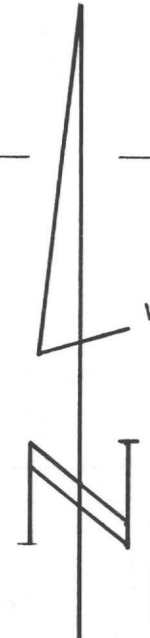
26



MINING CLAIMS
of
V.M.P., Inc.
Box 20202
Wickenburg, AZ 85358
known as
Vulture #s 16-20, 33-37, 53-61,
72-80, 89, 90A, 91-92
and 102-103 lodes
Vulture Annex #s 1 and 2 lodes
Desert #s 1-A and 2-4 lodes
situate in
Secs. 30, 31, 25, 26 & 36
T.6 N., Rs.5 & 6 W., G.& S.R.M.
Maricopa County Arizona
Scale 1" = 1000' Nov. 8, 1985
Surveyed by:
Harvey W. Smith, E.M.
Del Tierra Engineering
& Mining Corp.


Note: ° - denotes location monument.
All mons. are 2"x 2"x 4'6" wood posts.

35



STATE OF ARIZONA)
) ss.
COUNTY OF MARICOPA)

Recorded at the request of:
Del Tierra Engineering & Mining Corp.
4310 N. Brown Ave., Ste. 3
Scottsdale, AZ 85251



MOD MC

85 549392

AMENDED
NOTICE OF MINING LOCATION
LODE CLAIM

NOTICE IS HEREBY GIVEN THAT V.M.P., Inc., hereby claims the land hereinafter described as a Lode Mining Claim, under and pursuant to the laws of the United States of America and the State of Arizona, having discovered a lode, vein or deposit of valuable minerals within the limits of this claim as hereinafter established.

THAT Vulture # 25 lode mining claim was relocated by Vulture Mine Properties on February 2, 1982, the Relocation Notice of which is recorded in Docket 15828, pages 119-120, Maricopa County Records. B.L.M. Serial # A MC 160 452.

THE NAME of the claim is Vulture # 25 lode, and the claim so located, is 1,500 feet in length and 600 feet along the surface in width, claiming 300 feet on each side of the centerline; the "location monument," at which a copy of this notice is posted, is adjacent to the N.W. corner of this claim on a separate 2" x 2" post. The general course of this claim is Northwest to Southeast.

THE UNDERSIGNED has distinctly marked the said location on the ground, so that its surface boundaries may be readily traced, by six substantial posts at least 2" x 2" x 4'6", one at each corner and one at each end center, each so marked or inscribed as to indicate the intended location.

SAID CLAIM is situated in the Vulture Mining District, Maricopa County, State of Arizona, and is more particularly described as follows:

BEGINNING at the Northeast corner monument, which is located North/~~8000~~ 4254 ft. and ~~5000~~/West 5703 ft. from the Section Corner of Sections 31, 36, 1 & 6, Tps. 5 & 6 North, Rs.5 & 6 West, Gila & Salt River Meridian; thence,


- 300 feet S.10°20'W., to the East end center; thence
- 300 feet S.10°20'W., to the S.E. corner; thence
- 1,500 feet N.79°50'W., to the S.W. corner; thence
- 300 feet N.10°20'E., to the West end center; thence
- 300 feet N.10°20'E., to the N.W. corner; thence
- 1,500 feet S.79°50'E., to the point and place of beginning.

Said claim is located in the:

N.E. 1/4 of Sec. 35, Twp. 6 N., Range 6 W.
 _____ 1/4 of Sec. _____, Twp. _____ N., Range _____ W.
 ----- 1/4 of Sec. _____, Twp. _____ N., Range _____ W.
 _____ 1/4 of Sec. _____, Twp. _____ N., Range _____ W.
 Gila and Salt River Meridian.

THE PURPOSE of this amended notice is to more definitely describe the locality and boundaries of the claim and to correct any irregularities, errors or defects which may have existed or may exist in the original location of the record thereof, and is made without waiving any rights acquired under and by virtue of the original location. If the original location is, at the time of this amendment, ineffective for any reason, it is the intent of the owner that this amended notice be an original Notice of Location.

Dated and posted on the ground this 25 day of September, 1985.

By: 
Agent

LOCATOR: V.M.P., Inc.
Box 20202
Wickenburg, AZ 85358

85 549392

27

26

25



MINING CLAIMS of

V.M.P., Inc.
Box 20202

Wickenburg, AZ 85358
known as

Vulture #s 1-15, 25-30, 38-46
& 62 lodes

B-lan #s 5-21 lodes
situate in

Secs. 25, 26, 27, 34, 35 & 36
T.6 N., R.6 W., G. & S.R.M.

Maricopa County Arizona
Scale 1" = 1000'

Nov. 8, 1985

Surveyed by:

Harvey W. Smith, E.M.
Del Tierra Engineering
& Mining Corp.

Note: ° - denotes location monument.
All mons. are 2"x 2"x 4'6" wood posts.

STATE OF ARIZONA)
) ss.
COUNTY OF MARICOPA)

Recorded at the request of:
Del Tierra Engineering & Mining Corp.
4310 N. Brown Ave., Ste. 3
Scottsdale, AZ 85251

MOD MC

RECORDED IN OFFICIAL RECORDS
OF MARICOPA COUNTY, ARIZONA
NOV 19 1985 -1 00
KEITH POLETIS, County Recorder
FEE 500 PGS 2 R.B.

AMENDED
NOTICE OF MINING LOCATION
LODE CLAIM

85 549393

NOTICE IS HEREBY GIVEN THAT V.M.P., Inc., hereby claims the land hereinafter described as a Lode Mining Claim, under and pursuant to the laws of the United States of America and the State of Arizona, having discovered a lode, vein or deposit of valuable minerals within the limits of this claim as hereinafter established.

THAT Vulture # 26 lode mining claim was relocated by Vulture Mine Properties on February 2, 1982, the Relocation Notice of which is recorded in Docket 15828, pages 121-122, Maricopa County Records. B.L.M. Serial # A MC 160 453.

THE NAME of the claim is Vulture # 26 lode, and the claim so located, is 1,500 feet in length and 600 feet along the surface in width, claiming 300 feet on each side of the centerline; the "location monument," at which a copy of this notice is posted, is adjacent to the S.W. corner of this claim on a separate 2" x 2" post. The general course of this claim is Northwest to Southeast.

THE UNDERSIGNED has distinctly marked the said location on the ground, so that its surface boundaries may be readily traced, by six substantial posts at least 2" x 2" x 4'6", one at each corner and one at each end center, each so marked or inscribed as to indicate the intended location.

SAID CLAIM is situated in the Vulture Mining District, Maricopa County, State of Arizona, and is more particularly described as follows:

BEGINNING at the Northeast corner monument, which is located North/~~3000~~ 3664 ft. and ~~3000~~/West 5810 ft. from the Section Corner of Sections 31, 36, 1 & 6, Tps. 5 & 6 North, Rs. 5 & 6 West, Gila & Salt River Meridian; thence,

- 300 feet S.10°20'W., to the East end center; thence
- 300 feet S.10°20'W., to the S.E. corner; thence
- 1,500 feet N.79°50'W., to the S.W. corner; thence
- 300 feet N.10°20'E., to the West end center; thence
- 300 feet N.10°20'E., to the N.W. corner; thence
- 1,500 feet S.79°50'E., to the point and place of beginning.

Said claim is located in the:

N.E. 1/4 of Sec. 35, Twp. 6 N., Range 6 W.
 _____ 1/4 of Sec. _____, Twp. _____ N., Range _____ W.
 ----- 1/4 of Sec. _____, Twp. _____ N., Range _____ W.
 _____ 1/4 of Sec. _____, Twp. _____ N., Range _____ W.
 Gila and Salt River Meridian.

THE PURPOSE of this amended notice is to more definitely describe the locality and boundaries of the claim and to correct any irregularities, errors or defects which may have existed or may exist in the original location of the record thereof, and is made without waiving any rights acquired under and by virtue of the original location. If the original location is, at the time of this amendment, ineffective for any reason, it is the intent of the owner that this amended notice be an original Notice of Location.

Dated and posted on the ground this 25 day of September, 1985.

By: 
Agent

LOCATOR: V.M.P., Inc.
Box 2020
Wickenburg, AZ 85358

STATE OF ARIZONA)

COUNTY OF MARICOPA) ss.

Recorded at the request of:
Del Tierra Engineering & Mining Corp.
4310 N. Brown Ave., Ste. 3
Scottsdale, AZ 85251

RECORDED IN OFFICIAL RECORDS
OF MARICOPA COUNTY, ARIZONA
NOV 19 1985 - 1 00
KEITH POLETIS, County Recorder
FEE 500 PGS 2 R.B.

MOD MC

AMENDED
NOTICE OF MINING LOCATION
LODE CLAIM

85 549394

NOTICE IS HEREBY GIVEN THAT V.M.P., Inc., hereby claims the land hereinafter described as a Lode Mining Claim, under and pursuant to the laws of the United States of America and the State of Arizona, having discovered a lode, vein or deposit of valuable minerals within the limits of this claim as hereinafter established.

THAT Vulture # 27 lode mining claim was relocated by Vulture Mine Properties on February 2, 1982, the Relocation Notice of which is recorded in Docket 15828, pages 123-124, Maricopa County Records. B.L.M. Serial # A MC 160 454.

THE NAME of the claim is Vulture # 27 lode, and the claim so located, is 1,500 feet in length and 600 feet along the surface in width, claiming 300 feet on each side of the centerline; the "location monument," at which a copy of this notice is posted, is adjacent to the N.W. corner of this claim on a separate 2" x 2" post. The general course of this claim is Northwest to Southeast.

THE UNDERSIGNED has distinctly marked the said location on the ground, so that its surface boundaries may be readily traced, by six substantial posts at least 2" x 2" x 4'6", one at each corner and one at each end center, each so marked or inscribed as to indicate the intended location.

SAID CLAIM is situated in the Vulture Mining District, Maricopa County, State of Arizona, and is more particularly described as follows:

BEGINNING at the Northeast corner monument, which is located North/~~xxxx~~ 3074 ft. and ~~xxxx~~/West 5918 ft. from the Section Corner of Sections 31, 36, 1 & 6, Tps. 5 & 6 North, Rs.5 & 6 West, Gila & Salt River Meridian; thence,


- 300 feet S.10°20'W., to the East end center; thence
- 300 feet S.10°20'W., to the S.E. corner; thence
- 1,500 feet N.79°50'W., to the S.W. corner; thence
- 300 feet N.10°20'E., to the West end center; thence
- 300 feet N.10°20'E., to the N.W. corner; thence
- 1,500 feet S.79°50'E., to the point and place of beginning.

Said claim is located in the:

N.E. 1/4 of Sec. 35, Twp. 6 N., Range 6 W.
S.E. 1/4 of Sec. 35, Twp. 6 N., Range 6 W.
 ----- 1/4 of Sec. _____, Twp. _____ N., Range _____ W.
 ----- 1/4 of Sec. _____, Twp. _____ N., Range _____ W.
 Gila and Salt River Meridian.

THE PURPOSE of this amended notice is to more definitely describe the locality and boundaries of the claim and to correct any irregularities, errors or defects which may have existed or may exist in the original location of the record thereof, and is made without waiving any rights acquired under and by virtue of the original location. If the original location is, at the time of this amendment, ineffective for any reason, it is the intent of the owner that this amended notice be an original Notice of Location.

Dated and posted on the ground this 25 day of September, 1985.

By: 
Agent

LOCATOR: V.M.P., Inc.
Box 20202
Wickenburg, AZ 85358

85 549394 27



25

26

MINING CLAIMS

of

V.M.P., Inc.

Box 20202

Wickenburg, AZ 85358

known as

Vulture #s 1-15, 25-30, 38-46

& 62 lodes

B-lan #s 5-21 lodes

situate in

Secs. 25, 26, 27, 34, 35 & 36

T.6 N., R.6 W., G.& S.R.M.

Maricopa County

Arizona

Scale 1" = 1000'

Nov. 8, 1985

Surveyed by:

Harvey W. Smith, E.M.

Del Tierra Engineering

& Mining Corp.

Note: ° - denotes location monument.
All mons. are 2"x 2"x 4'6" wood posts.

Vulture #20

Vulture #37

Vulture #57

Vulture #38

#58

#39

#59

#40

#60

#41

Vulture #61

JANE ELMORE

ELMORE

SHERIDAN

SHERMAN

VAN BUREN

S. 49° 01' 24" E.
10,894

N. 10° 20' 00" E.
600
600
600
600


S. 79° 50' 00" E.
1500
1500

S. 10° 20' 00" W.
600
600
600
600

N. 79° 50' 00" W.
1500
B-lan #1

#66

STATE OF ARIZONA)
) ss.
COUNTY OF MARICOPA)
Recorded at the request of:
Del Tierra Engineering & Mining Corp.
4310 N. Brown Ave., Ste. 3
Scottsdale, AZ 85251



MOD MC

AMENDED
NOTICE OF MINING LOCATION
LODE CLAIM

85 549395

NOTICE IS HEREBY GIVEN THAT V.M.P., Inc., hereby claims the land hereinafter described as a Lode Mining Claim, under and pursuant to the laws of the United States of America and the State of Arizona, having discovered a lode, vein or deposit of valuable minerals within the limits of this claim as hereinafter established.

THAT Vulture # 28 lode mining claim was relocated by Vulture Mine Properties on February 2, 1982, the Relocation Notice of which is recorded in Docket 15828, pages 125-126, Maricopa County Records. B.L.M. Serial # A MC 160 455.

THE NAME of the claim is Vulture # 28 lode, and the claim so located, is 1,500 feet in length and 600 feet along the surface in width, claiming 300 feet on each side of the centerline; the "location monument," at which a copy of this notice is posted, is adjacent to the N.E. corner of this claim on a separate 2" x 2" post. The general course of this claim is Northwest to Southeast.

THE UNDERSIGNED has distinctly marked the said location on the ground, so that its surface boundaries may be readily traced, by six substantial posts at least 2" x 2" x 4'6", one at each corner and one at each end center, each so marked or inscribed as to indicate the intended location.

SAID CLAIM is situated in the Vulture Mining District, Maricopa County, State of Arizona, and is more particularly described as follows:

BEGINNING at the Northeast corner monument, which is located North 2376 ft. and West 5434 ft. from the Section Corner of Sections 31, 36, 1 & 6, Tps. 5 & 6 North, Rs. 5 & 6 West, Gila & Salt River Meridian; thence,

300 feet S.10°20'W., to the East end center; thence
300 feet S.10°20'W., to the S.E. corner; thence
1,500 feet N.79°50'W., to the S.W. corner; thence
300 feet N.10°20'E., to the West end center; thence
300 feet N.10°20'E., to the N.W. corner; thence
1,500 feet S.79°50'E., to the point and place of beginning.

Said claim is located in the:

S.E. 1/4 of Sec. 35, Twp. 6 N., Range 6 W.
1/4 of Sec. _____, Twp. _____ N., Range _____ W.
1/4 of Sec. _____, Twp. _____ N., Range _____ W.
1/4 of Sec. _____, Twp. _____ N., Range _____ W.
Gila and Salt River Meridian.

THE PURPOSE of this amended notice is to more definitely describe the locality and boundaries of the claim and to correct any irregularities, errors or defects which may have existed or may exist in the original location of the record thereof, and is made without waiving any rights acquired under and by virtue of the original location. If the original location is, at the time of this amendment, ineffective for any reason, it is the intent of the owner that this amended notice be an original Notice of Location.

Dated and posted on the ground this 24th day of September, 1985.

LOCATOR: V.M.P., Inc.
Box 20202
Wickenburg, AZ 85358

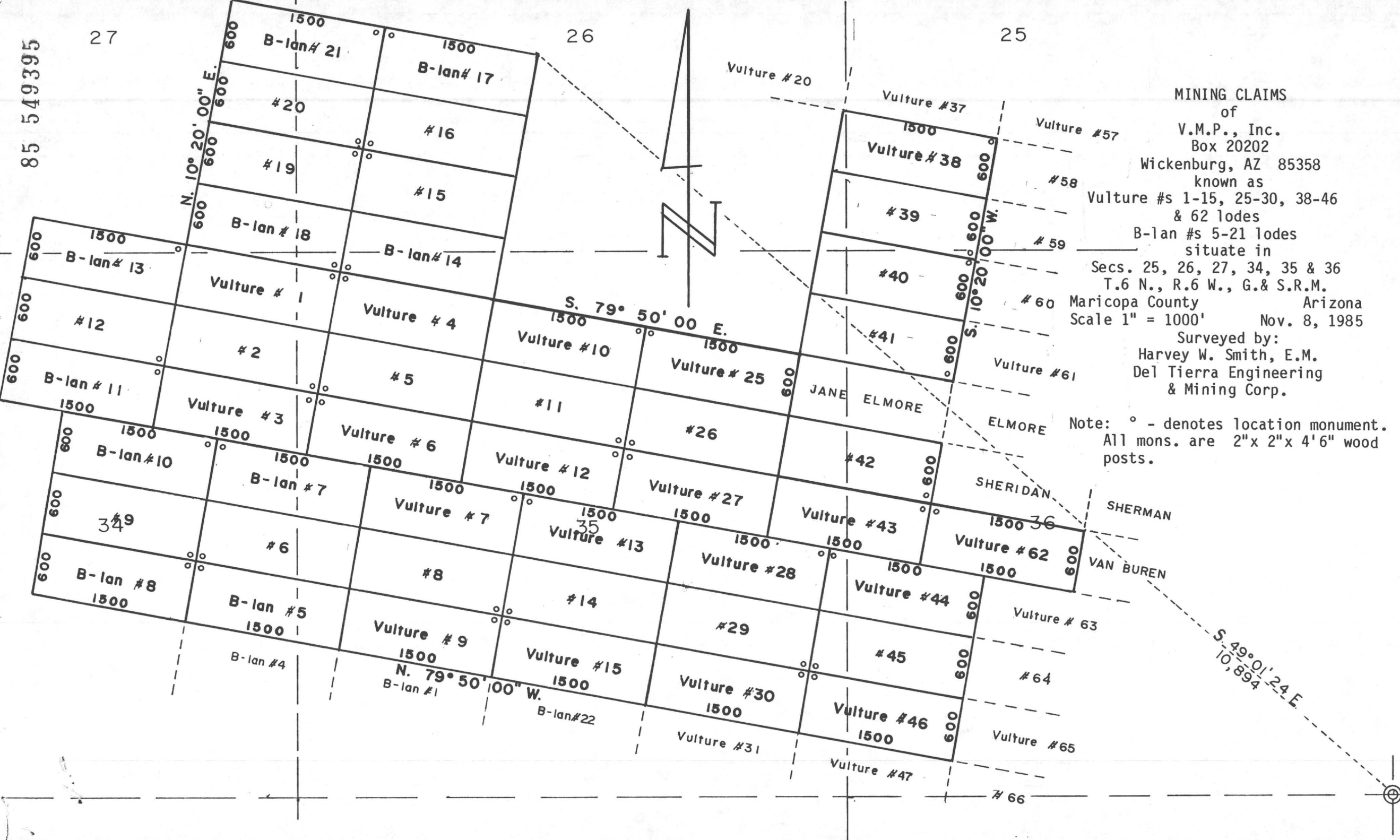
By: Gary L. Shaw
Agent

85 549395

27

26

25



MINING CLAIMS

of

V.M.P., Inc.

Box 20202

Wickenburg, AZ 85358

known as

Vulture #s 1-15, 25-30, 38-46 & 62 lodes

B-lan #s 5-21 lodes situate in

Secs. 25, 26, 27, 34, 35 & 36

T.6 N., R.6 W., G. & S.R.M.

Maricopa County

Arizona

Scale 1" = 1000'

Nov. 8, 1985

Surveyed by:

Harvey W. Smith, E.M.

Del Tierra Engineering

& Mining Corp.

Note: ° - denotes location monument. All mons. are 2"x 2"x 4'6" wood posts.

STATE OF ARIZONA)
) ss.
COUNTY OF MARICOPA)

Recorded at the request of:
Del Tierra Engineering & Mining Corp.
4310 N. Brown Ave., Ste. 3
Scottsdale, AZ 85251

MOD MC

RECORDED IN OFFICIAL RECORDS
OF MARICOPA COUNTY, ARIZONA
NOV 19 1985 -1 00
KEITH BOLETIS, County Recorder
FEE 500 PGS 2 R.B.

AMENDED
NOTICE OF MINING LOCATION
LODE CLAIM

85 549396

NOTICE IS HEREBY GIVEN THAT V.M.P., Inc., hereby claims the land hereinafter described as a Lode Mining Claim, under and pursuant to the laws of the United States of America and the State of Arizona, having discovered a lode, vein or deposit of valuable minerals within the limits of this claim as hereinafter established.

THAT Vulture # 29 lode mining claim was relocated by Vulture Mine Properties on February 2, 1982, the Relocation Notice of which is recorded in Docket 15828, pages 127-128, Maricopa County Records. B.L.M. Serial # A MC 160 456.

THE NAME of the claim is Vulture # 29 lode, and the claim so located, is 1,500 feet in length and 600 feet along the surface in width, claiming 300 feet on each side of the centerline; the "location monument," at which a copy of this notice is posted, is adjacent to the S.E. corner of this claim on a separate 2" x 2" post. of this claim is Northwest to Southeast.

THE UNDERSIGNED has distinctly marked the said location so that its surface boundaries may be readily traced, by posts at least 2" x 2" x 4'6", one at each corner and center, each so marked or inscribed as to indicate the intent.

SAID CLAIM is situated in the Vulture Mining District, State of Arizona, and is more particularly described as follows:

BEGINNING at the Northeast corner monument, which is 1 North ~~1786~~ 1786 ft. and ~~5542~~ 5542 ft. from Section Corner of Sections 31, 36, 1 & 6, Tps. 5 & 6 N Rs. 5 & 6 West, Gila & Salt River Meridian; thence,

300 feet S.10°20'W., to the East end center; thence
300 feet S.10°20'W., to the S.E. corner; thence
1,500 feet N.79°50'W., to the S.W. corner; thence
300 feet N.10°20'E., to the West end center; thence
300 feet N.10°20'E., to the N.W. corner; thence
1,500 feet S.79°50'E., to the point and place of beginning.

Said claim is located in the:

S.E. 1/4 of Sec. 35, Twp. 6 N., Range 6 W.
1/4 of Sec. _____, Twp. _____ N., Range _____ W.
1/4 of Sec. _____, Twp. _____ N., Range _____ W.
1/4 of Sec. _____, Twp. _____ N., Range _____ W.
Gila and Salt River Meridian.

THE PURPOSE of this amended notice is to more definitely describe the locality and boundaries of the claim and to correct any irregularities, errors or defects which may have existed or may exist in the original location of the record thereof, and is made without waiving any rights acquired under and by virtue of the original location. If the original location is, at the time of this amendment, ineffective for any reason, it is the intent of the owner that this amended notice be an original Notice of Location.

Dated and posted on the ground this 24th day of September, 1985.

LOCATOR: V.M.P., Inc.
Box 20202
Wickenburg, AZ 85358

By: Gary L. Shaw
Agent

MARICOPA COUNTY
RECORDER
BATCH SHEET

DATE		DUP	
JOB		YES	NO
BATCH	<u>J 254</u>		
ENTRY	<u>3180</u>	LEFT	ZERO
VERIF.	<u>3310</u>	YES	NO

3600-003

85 549396

27

26

25



MINING CLAIMS

of

V.M.P., Inc.

Box 20202

Wickenburg, AZ 85358

known as

Vulture #s 1-15, 25-30, 38-46

& 62 lodes

B-lan #s 5-21 lodes

situate in

Secs. 25, 26, 27, 34, 35 & 36

T.6 N., R.6 W., G.& S.R.M.

Maricopa County

Arizona

Scale 1" = 1000'

Nov. 8, 1985

Surveyed by:

Harvey W. Smith, E.M.

Del Tierra Engineering

& Mining Corp.

Note: ° - denotes location monument.
All mons. are 2"x 2"x 4'6" wood posts.

STATE OF ARIZONA)
) ss.

COUNTY OF MARICOPA)
Recorded at the request of:
Del Terra Engineering & Mining Corp.
4310 N. Brown Ave., Ste. 3
Scottsdale, AZ 85251

RECORDED IN OFFICIAL RECORDS
OF MARICOPA COUNTY, ARIZONA
NOV 19 1985 -1 00
KEITH POLETIS, County Recorder
FEE 5.00 PGS 2 R.B.

MOD MC

AMENDED
NOTICE OF MINING LOCATION
LODE CLAIM

85 549397

NOTICE IS HEREBY GIVEN THAT V.M.P., Inc., hereby claims the land hereinafter described as a Lode Mining Claim, under and pursuant to the laws of the United States of America and the State of Arizona, having discovered a lode, vein or deposit of valuable minerals within the limits of this claim as hereinafter established.

THAT Vulture # 30 lode mining claim was relocated by Vulture Mine Properties on February 2, 1982, the Relocation Notice of which is recorded in Docket 15828, pages 129-130, Maricopa County Records. B.L.M. Serial # A MC 160 457.

THE NAME of the claim is Vulture # 30 lode, and the claim so located, is 1,500 feet in length and 600 feet along the surface in width, claiming 300 feet on each side of the centerline; the "location monument," at which a copy of this notice is posted, is adjacent to the N.E corner of this claim on a separate 2" x 2" post. The general course of this claim is Northwest to Southeast.

THE UNDERSIGNED has distinctly marked the said location on the ground, so that its surface boundaries may be readily traced, by six substantial posts at least 2" x 2" x 4'6", one at each corner and one at each end center, each so marked or inscribed as to indicate the intended location.

SAID CLAIM is situated in the Vulture Mining District, Maricopa County, State of Arizona, and is more particularly described as follows:

BEGINNING at the Northeast corner monument, which is located North ~~1195~~ 1195 ft. and ~~5649~~ 5649 West ft. from the Section Corner of Sections 31, 36, 1 & 6, Tps. 5 & 6 North, Rs.5 & 6 West, Gila & Salt River Meridian; thence,

- 300 feet S.10°20'W., to the East end center; thence
- 300 feet S.10°20'W., to the S.E. corner; thence
- 1,500 feet N.79°50'W., to the S.W. corner; thence
- 300 feet N.10°20'E., to the West end center; thence
- 300 feet N.10°20'E., to the N.W. corner; thence
- 1,500 feet S.79°50'E., to the point and place of beginning.

Said claim is located in the:

S.E. 1/4 of Sec. 35, Twp. 6 N., Range 6 W.
 _____ 1/4 of Sec. _____, Twp. _____ N., Range _____ W.
 ----- 1/4 of Sec. _____, Twp. _____ N., Range _____ W.
 _____ 1/4 of Sec. _____, Twp. _____ N., Range _____ W.
 Gila and Salt River Meridian.

THE PURPOSE of this amended notice is to more definitely describe the locality and boundaries of the claim and to correct any irregularities, errors or defects which may have existed or may exist in the original location of the record thereof, and is made without waiving any rights acquired under and by virtue of the original location. If the original location is, at the time of this amendment, ineffective for any reason, it is the intent of the owner that this amended notice be an original Notice of Location.

Dated and posted on the ground this 24th day of September, 1985.

LOCATOR: V.M.P., Inc.
Box 20202
Wickenburg, AZ 85358

By: Gary L. Shew
Agent

85 549397

27

26

25



MINING CLAIMS
of

V.M.P., Inc.
Box 20202

Wickenburg, AZ 85358

known as

Vulture #s 1-15, 25-30, 38-46
& 62 lodes

B-lan #s 5-21 lodes
situate in

Secs. 25, 26, 27, 34, 35 & 36
T.6 N., R.6 W., G. & S.R.M.

Maricopa County Arizona
Scale 1" = 1000' Nov. 8, 1985

Surveyed by:

Harvey W. Smith, E.M.
Del Tierra Engineering
& Mining Corp.

Note: ° - denotes location monument.
All mons. are 2"x 2"x 4'6" wood
posts.

STATE OF ARIZONA)

COUNTY OF MARICOPA) ss.

Recorded at the request of:
Del Tierra Engineering & Mining Corp.
4310 N. Brown Ave., Ste. 3
Scottsdale, AZ 85251

RECORDED IN OFFICIAL RECORDS
OF MARICOPA COUNTY, ARIZONA
NOV 19 1985 - 1 00
KEITH POLETIS, County Recorder
FEE 500 PGS 2 R.B.

MOD MC

AMENDED
NOTICE OF MINING LOCATION
LODE CLAIM

85 549398

NOTICE IS HEREBY GIVEN THAT V.M.P., Inc., hereby claims the land hereinafter described as a Lode Mining Claim, under and pursuant to the laws of the United States of America and the State of Arizona, having discovered a lode, vein or deposit of valuable minerals within the limits of this claim as hereinafter established.

THAT Vulture # 31 lode mining claim was relocated by Vulture Mine Properties on February 2, 1982, the Relocation Notice of which is recorded in Docket 15828, pages 131-132, Maricopa County Records. B.L.M. Serial # A MC 160 458.

THE NAME of the claim is Vulture # 31 lode, and the claim so located, is 1,500 feet in length and 600 feet along the surface in width, claiming 300 feet on each side of the centerline; the "location monument," at which a copy of this notice is posted, is adjacent to the S.E. corner of this claim on a separate 2" x 2" post. The general course of this claim is Northwest to Southeast.

THE UNDERSIGNED has distinctly marked the said location on the ground, so that its surface boundaries may be readily traced, by six substantial posts at least 2" x 2" x 4'6", one at each corner and one at each end center, each so marked or inscribed as to indicate the intended location.

SAID CLAIM is situated in the Vulture Mining District, Maricopa County, State of Arizona, and is more particularly described as follows:

BEGINNING at the Northeast corner monument, which is located North ~~605~~ 605 ft. and West 5757 ft. from the Section Corner of Sections 31, 36, 1 & 6, Tps. 5 & 6 North, Rs. 5 & 6 West, Gila & Salt River Meridian; thence,

- 300 feet S.10°20'W., to the East end center; thence
- 300 feet S.10°20'W., to the S.E. corner; thence
- 1,500 feet N.79°50'W., to the S.W. corner; thence
- 300 feet N.10°20'E., to the West end center; thence
- 300 feet N.10°20'E., to the N.W. corner; thence
- 1,500 feet S.79°50'E., to the point and place of beginning.

Said claim is located in the:

S.E. 1/4 of Sec. 35, Twp. 6 N., Range 6 W.
 _____ 1/4 of Sec. _____, Twp. _____ N., Range _____ W.
 _____ 1/4 of Sec. _____, Twp. _____ N., Range _____ W.
 _____ 1/4 of Sec. _____, Twp. _____ N., Range _____ W.
 Gila and Salt River Meridian.

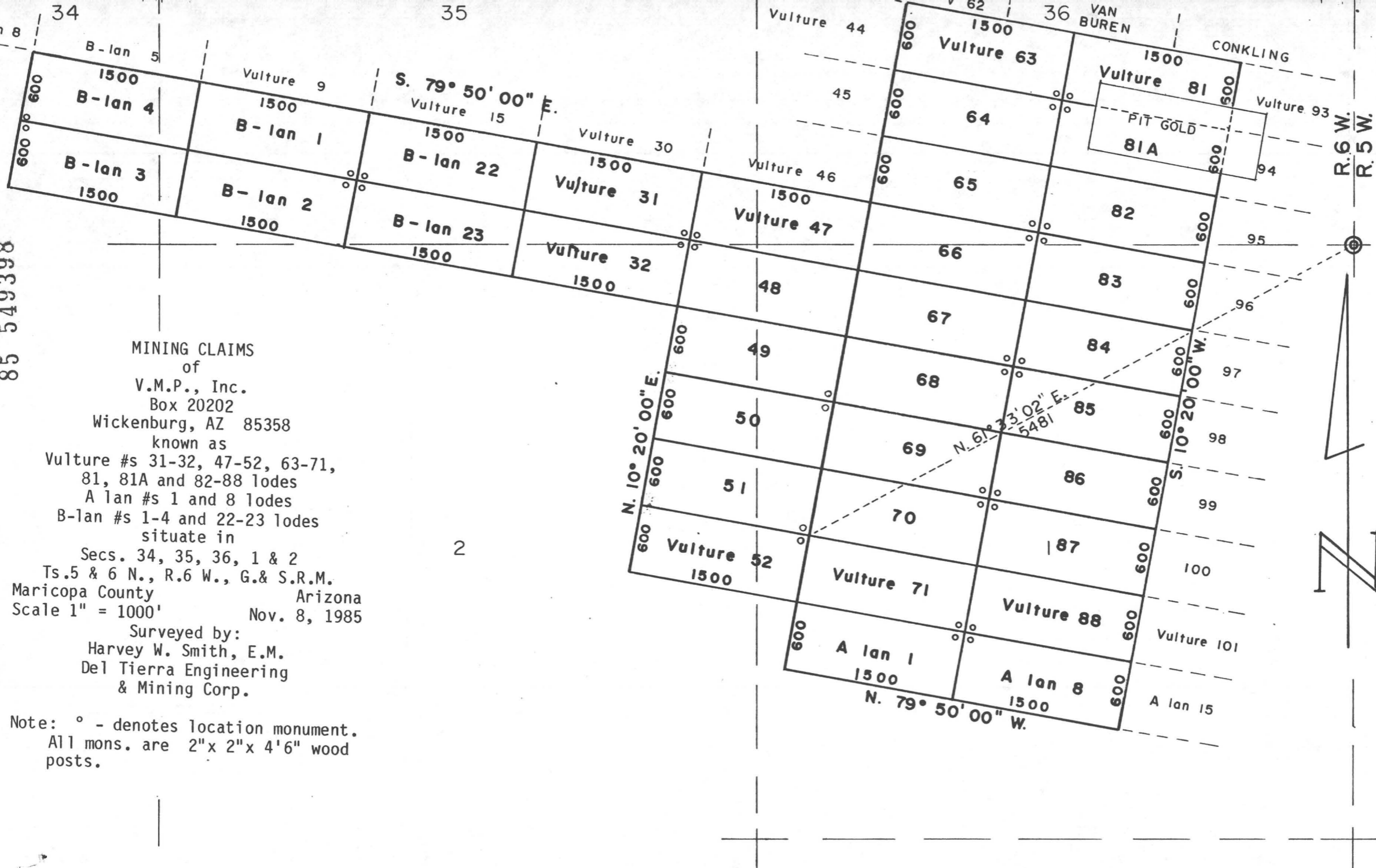
THE PURPOSE of this amended notice is to more definitely describe the locality and boundaries of the claim and to correct any irregularities, errors or defects which may have existed or may exist in the original location of the record thereof, and is made without waiving any rights acquired under and by virtue of the original location. If the original location is, at the time of this amendment, ineffective for any reason, it is the intent of the owner that this amended notice be an original Notice of Location.

Dated and posted on the ground this 24th day of September, 1985.

LOCATOR: V.M.P., Inc.
Box 20202
Wickenburg, AZ 85358

By: Gary L. Shen
Agent

85 549398



MINING CLAIMS

of

V.M.P., Inc.

Box 20202

Wickenburg, AZ 85358

known as

Vulture #s 31-32, 47-52, 63-71,

81, 81A and 82-88 lodes

A lan #s 1 and 8 lodes

B-lan #s 1-4 and 22-23 lodes

situate in

Secs. 34, 35, 36, 1 & 2

Ts. 5 & 6 N., R. 6 W., G. & S.R.M.

Arizona

Maricopa County

Scale 1" = 1000'

Nov. 8, 1985

Surveyed by:

Harvey W. Smith, E.M.

Del Tierra Engineering

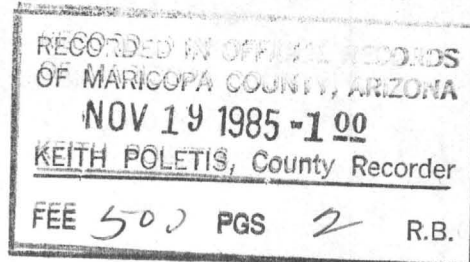
& Mining Corp.

Note: ° - denotes location monument.

All mons. are 2"x 2"x 4'6" wood posts.

STATE OF ARIZONA)
) ss.
COUNTY OF MARICOPA)

Recorded at the request of:
Del Tierra Engineering & Mining Corp.
4310 N. Brown Ave., Ste. 3
Scottsdale, AZ 85251



MOD MC

AMENDED
NOTICE OF MINING LOCATION
LODE CLAIM

85 549399

NOTICE IS HEREBY GIVEN THAT V.M.P., Inc., hereby claims the land hereinafter described as a Lode Mining Claim, under and pursuant to the laws of the United States of America and the State of Arizona, having discovered a lode, vein or deposit of valuable minerals within the limits of this claim as hereinafter established.

THAT Vulture # 32 lode mining claim was relocated by Vulture Mine Properties on February 2, 1982, the Relocation Notice of which is recorded in Docket 15828, pages 133-134, Maricopa County Records. B.L.M. Serial # A MC 160 459.

THE NAME of the claim is Vulture # 32 lode, and the claim so located, is 1,500 feet in length and 600 feet along the surface in width, claiming 300 feet on each side of the centerline; the "location monument," at which a copy of this notice is posted, is adjacent to the N.E. corner of this claim on a separate 2" x 2" post. The general course of this claim is Northwest to Southeast.

THE UNDERSIGNED has distinctly marked the said location on the ground, so that its surface boundaries may be readily traced, by six substantial posts at least 2" x 2" x 4'6", one at each corner and one at each end center, each so marked or inscribed as to indicate the intended location.

SAID CLAIM is situated in the Vulture Mining District, Maricopa County, State of Arizona, and is more particularly described as follows:

BEGINNING at the Northeast corner monument, which is located North 15 ft. and West 5864 ft. from the Section Corner of Sections 31, 36, 1 & 6, Tps. 5 & 6 North, Rs. 5 & 6 West, Gila & Salt River Meridian; thence,

300 feet S.10°20'W., to the East end center; thence
300 feet S.10°20'W., to the S.E. corner; thence
1,500 feet N.79°50'W., to the S.W. corner; thence
300 feet N.10°20'E., to the West end center; thence
300 feet N.10°20'E., to the N.W. corner; thence
1,500 feet S.79°50'E., to the point and place of beginning.

Said claim is located in the:

N.E. 1/4 of Sec. 2, Twp. 5 N., Range 6 W.
S.E. 1/4 of Sec. 35, Twp. 6 N., Range 6 W.
----- 1/4 of Sec. _____, Twp. _____ N., Range _____ W.
----- 1/4 of Sec. _____, Twp. _____ N., Range _____ W.
Gila and Salt River Meridian.

THE PURPOSE of this amended notice is to more definitely describe the locality and boundaries of the claim and to correct any irregularities, errors or defects which may have existed or may exist in the original location of the record thereof, and is made without waiving any rights acquired under and by virtue of the original location. If the original location is, at the time of this amendment, ineffective for any reason, it is the intent of the owner that this amended notice be an original Notice of Location.

Dated and posted on the ground this 24th day of September, 1985.

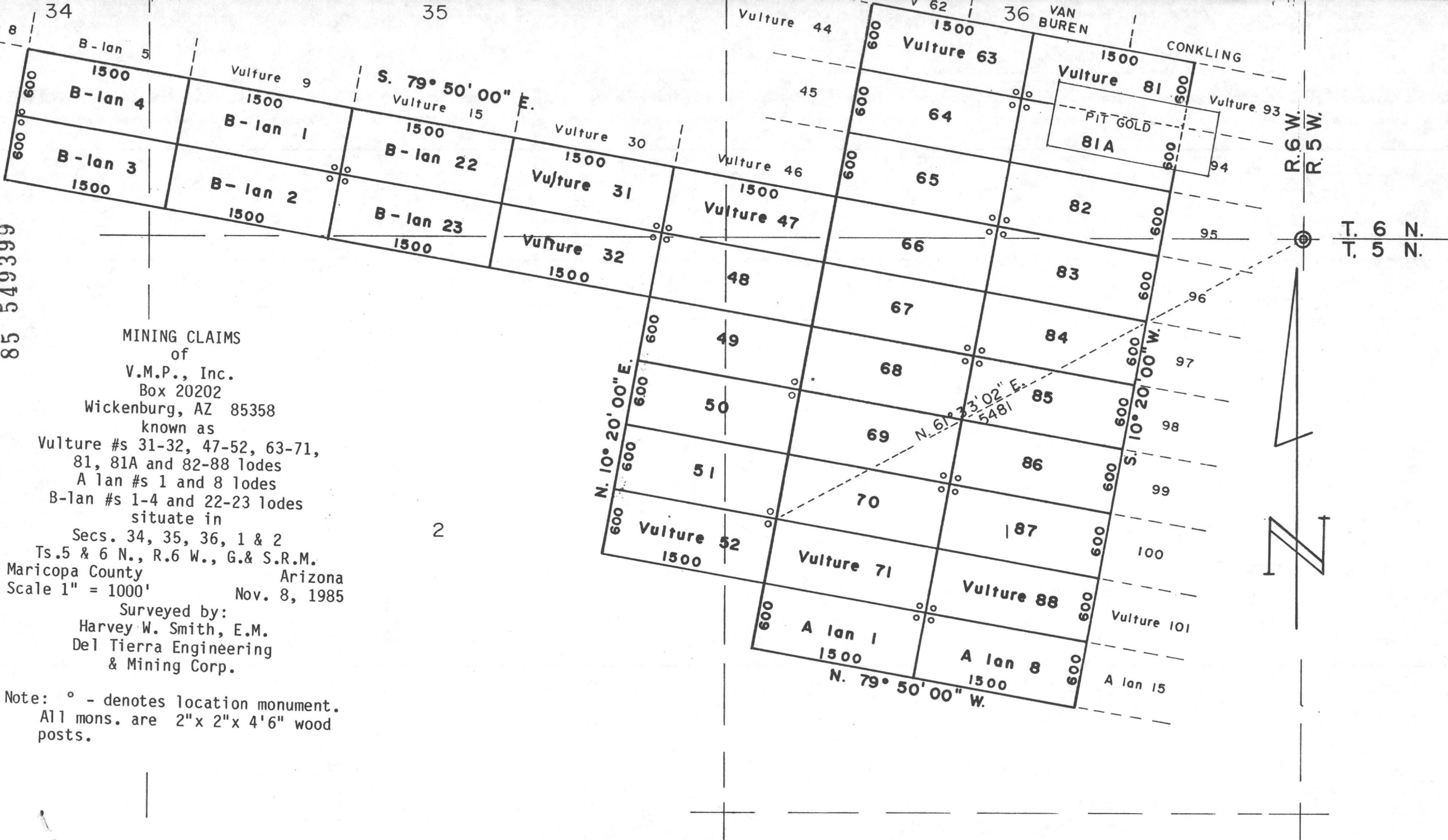
LOCATOR: V.M.P., Inc.
Box 2020
Wickenburg, AZ 85358

By: Gary L. Shaw
Agent

85 549399

MINING CLAIMS
of
V.M.P., Inc.
Box 20202
Wickenburg, AZ 85358
known as
Vulture #s 31-32, 47-52, 63-71,
81, 81A and 82-88 lodes
A lan #s 1 and 8 lodes
B-lan #s 1-4 and 22-23 lodes
situate in
Secs. 34, 35, 36, 1 & 2
Ts. 5 & 6 N., R. 6 W., G. & S.R.M.
Maricopa County Arizona
Scale 1" = 1000' Nov. 8, 1985
Surveyed by:
Harvey W. Smith, E.M.
Del Tierra Engineering
& Mining Corp.

Note: ° - denotes location monument.
All mons. are 2"x 2"x 4'6" wood posts.



T. 6 N.
T. 5 N.

R. 6 W.
R. 5 W.

VAN BUREN
CONKLING

FIT GOLD
81A

2

STATE OF ARIZONA)
) ss.
COUNTY OF MARICOPA)

Recorded at the request of:
Del Tierra Engineering & Mining Corp.
4310 N. Brown Ave., Ste. 3
Scottsdale, AZ 85251

RECORDED IN OFFICIAL RECORDS
OF MARICOPA COUNTY, ARIZONA
NOV 19 1985 -1 00
KEITH POLETIS, County Recorder
FEE 500 PGS 2 R.B.

MOD MC

AMENDED
NOTICE OF MINING LOCATION
LODE CLAIM

85 549400

NOTICE IS HEREBY GIVEN THAT V.M.P., Inc., hereby claims the land hereinafter described as a Lode Mining Claim, under and pursuant to the laws of the United States of America and the State of Arizona, having discovered a lode, vein or deposit of valuable minerals within the limits of this claim as hereinafter established.

THAT Vulture # 33 lode mining claim was relocated by Vulture Mine Properties on February 2, 1982, the Relocation Notice of which is recorded in Docket 15828, pages 135-136, Maricopa County Records. B.L.M. Serial # A MC 160 460.

THE NAME of the claim is Vulture # 33 lode, and the claim so located, is 1,500 feet in length and 600 feet along the surface in width, claiming 300 feet on each side of the centerline; the "location monument," at which a copy of this notice is posted, is adjacent to the S.E. corner of this claim on a separate 2" x 2" post. The general course of this claim is Northwest to Southeast.

THE UNDERSIGNED has distinctly marked the said location on the ground, so that its surface boundaries may be readily traced, by six substantial posts at least 2" x 2" x 4'6", one at each corner and one at each end center, each so marked or inscribed as to indicate the intended location.

SAID CLAIM is situated in the Vulture Mining District, Maricopa County, State of Arizona, and is more particularly described as follows:

BEGINNING at the Northeast corner monument, which is located North/~~3000~~ 9302 ft. and ~~600~~/West 3258 ft. from the Section Corner of Sections 31, 36, 1 & 6, Tps. 5 & 6 North, Rs.5 & 6 West, Gila & Salt River Meridian; thence,


- 300 feet S.10°20'W., to the East end center; thence
- 300 feet S.10°20'W., to the S.E. corner; thence
- 1,500 feet N.79°50'W., to the S.W. corner; thence
- 300 feet N.10°20'E., to the West end center; thence
- 300 feet N.10°20'E., to the N.W. corner; thence
- 1,500 feet S.79°50'E., to the point and place of beginning.

Said claim is located in the:

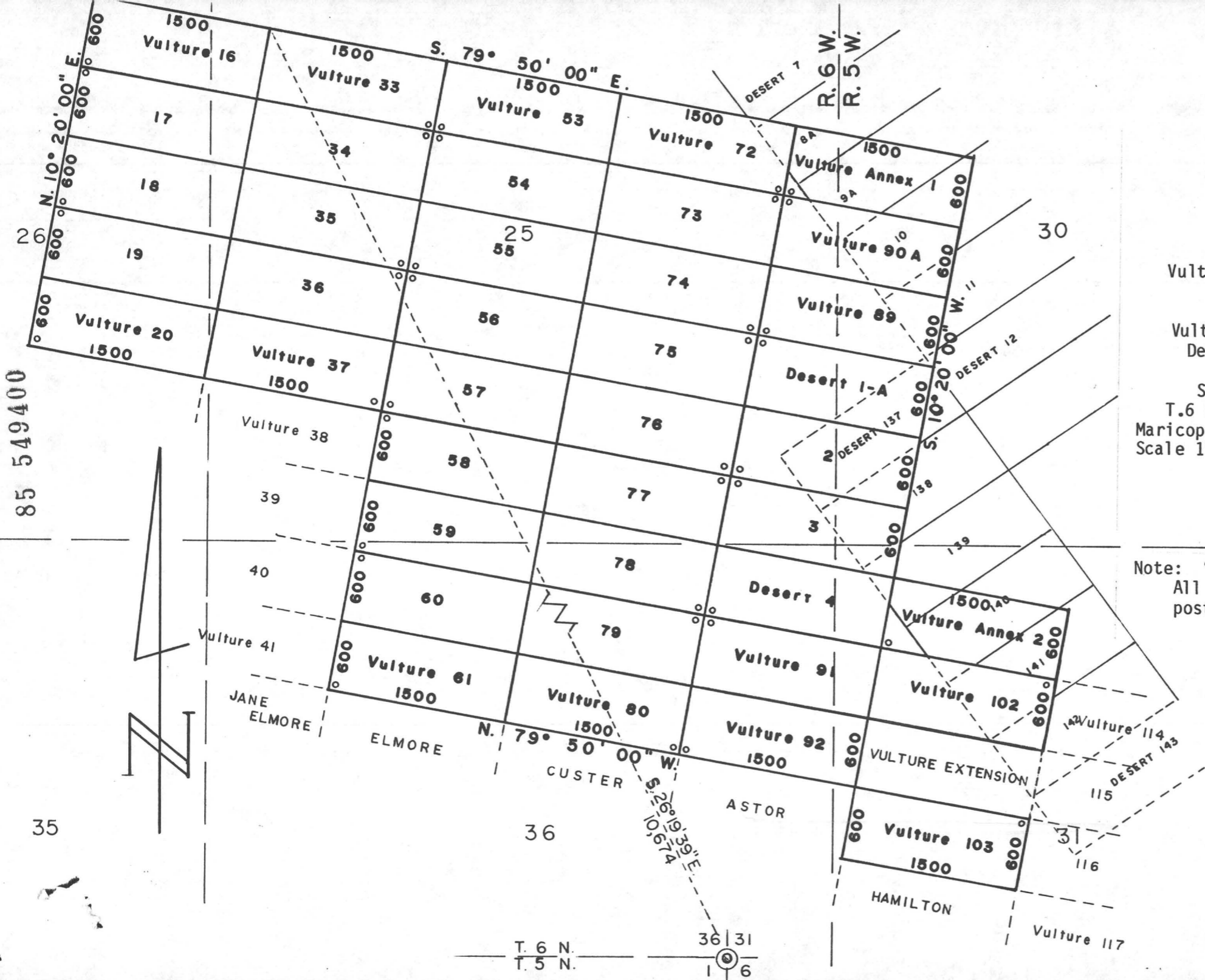
N.W. 1/4 of Sec. 25, Twp. 6 N., Range 6 W.
 _____ 1/4 of Sec. _____, Twp. _____ N., Range _____ W.
 _____ 1/4 of Sec. _____, Twp. _____ N., Range _____ W.
 _____ 1/4 of Sec. _____, Twp. _____ N., Range _____ W.
 Gila and Salt River Meridian.

THE PURPOSE of this amended notice is to more definitely describe the locality and boundaries of the claim and to correct any irregularities, errors or defects which may have existed or may exist in the original location of the record thereof, and is made without waiving any rights acquired under and by virtue of the original location. If the original location is, at the time of this amendment, ineffective for any reason, it is the intent of the owner that this amended notice be an original Notice of Location.

Dated and posted on the ground this 25 day of September, 1985.

By: 
Agent

LOCATOR: V.M.P., Inc.
Box 20202
Wickenburg, AZ 85358



MINING CLAIMS
 of
 V.M.P., Inc.
 Box 20202
 Wickenburg, AZ 85358
 known as
 Vulture #s 16-20, 33-37, 53-61,
 72-80, 89, 90A, 91-92
 and 102-103 lodes
 Vulture Annex #s 1 and 2 lodes
 Desert #s 1-A and 2-4 lodes
 situate in
 Secs. 30, 31, 25, 26 & 36
 T.6 N., Rs.5 & 6 W., G.& S.R.M.
 Maricopa County Arizona
 Scale 1" = 1000' Nov. 8, 1985
 Surveyed by:
 Harvey W. Smith, E.M.
 Del Tierra Engineering
 & Mining Corp.

Note: ° - denotes location monument.
 All mons. are 2"x 2"x 4'6" wood posts.

85 549400

35

T. 6 N.
 T. 5 N.
 36 | 31
 1 | 6

STATE OF ARIZONA)
) ss.
COUNTY OF MARICOPA)

Recorded at the request of:
Del Tierra Engineering & Mining Corp.
4310 N. Brown Ave., Ste. 3
Scottsdale, AZ 85251

RECORDED IN OFFICIAL RECORDS
OF MARICOPA COUNTY, ARIZONA
NOV 19 1985 -1 00
KEITH POLETIS, County Recorder
FEE 500 PGS 2 R.B.

MOD MC

AMENDED
NOTICE OF MINING LOCATION
LODE CLAIM

85 549401

NOTICE IS HEREBY GIVEN THAT V.M.P., Inc., hereby claims the land hereinafter described as a Lode Mining Claim, under and pursuant to the laws of the United States of America and the State of Arizona, having discovered a lode, vein or deposit of valuable minerals within the limits of this claim as hereinafter established.

THAT Vulture # 34 lode mining claim was relocated by Vulture Mine Properties on February 2, 1982, the Relocation Notice of which is recorded in Docket 15828, pages 137-138, Maricopa County Records. B.L.M. Serial # A MC 160 461.

THE NAME of the claim is Vulture # 34 lode, and the claim so located, is 1,500 feet in length and 600 feet along the surface in width, claiming 300 feet on each side of the centerline; the "location monument," at which a copy of this notice is posted, is adjacent to the N.E. corner of this claim on a separate 2" x 2" post. The general course of this claim is Northwest to Southeast.

THE UNDERSIGNED has distinctly marked the said location on the ground, so that its surface boundaries may be readily traced, by six substantial posts at least 2" x 2" x 4'6", one at each corner and one at each end center, each so marked or inscribed as to indicate the intended location.

SAID CLAIM is situated in the Vulture Mining District, Maricopa County, State of Arizona, and is more particularly described as follows:

BEGINNING at the Northeast corner monument, which is located North/~~South~~ 8712 ft. and ~~East~~/West 3366 ft. from the Section Corner of Sections 31, 36, 1 & 6, Tps. 5 & 6 North, Rs.5 & 6 West, Gila & Salt River Meridian; thence,


- 300 feet S.10°20'W., to the East end center; thence
- 300 feet S.10°20'W., to the S.E. corner; thence
- 1,500 feet N.79°50'W., to the S.W. corner; thence
- 300 feet N.10°20'E., to the West end center; thence
- 300 feet N.10°20'E., to the N.W. corner; thence
- 1,500 feet S.79°50'E., to the point and place of beginning.

Said claim is located in the:

N.W. 1/4 of Sec. 25, Twp. 6 N., Range 6 W.
 _____ 1/4 of Sec. _____, Twp. _____ N., Range _____ W.
 ----- 1/4 of Sec. _____, Twp. _____ N., Range _____ W.
 _____ 1/4 of Sec. _____, Twp. _____ N., Range _____ W.
 Gila and Salt River Meridian.

THE PURPOSE of this amended notice is to more definitely describe the locality and boundaries of the claim and to correct any irregularities, errors or defects which may have existed or may exist in the original location of the record thereof, and is made without waiving any rights acquired under and by virtue of the original location. If the original location is, at the time of this amendment, ineffective for any reason, it is the intent of the owner that this amended notice be an original Notice of Location.

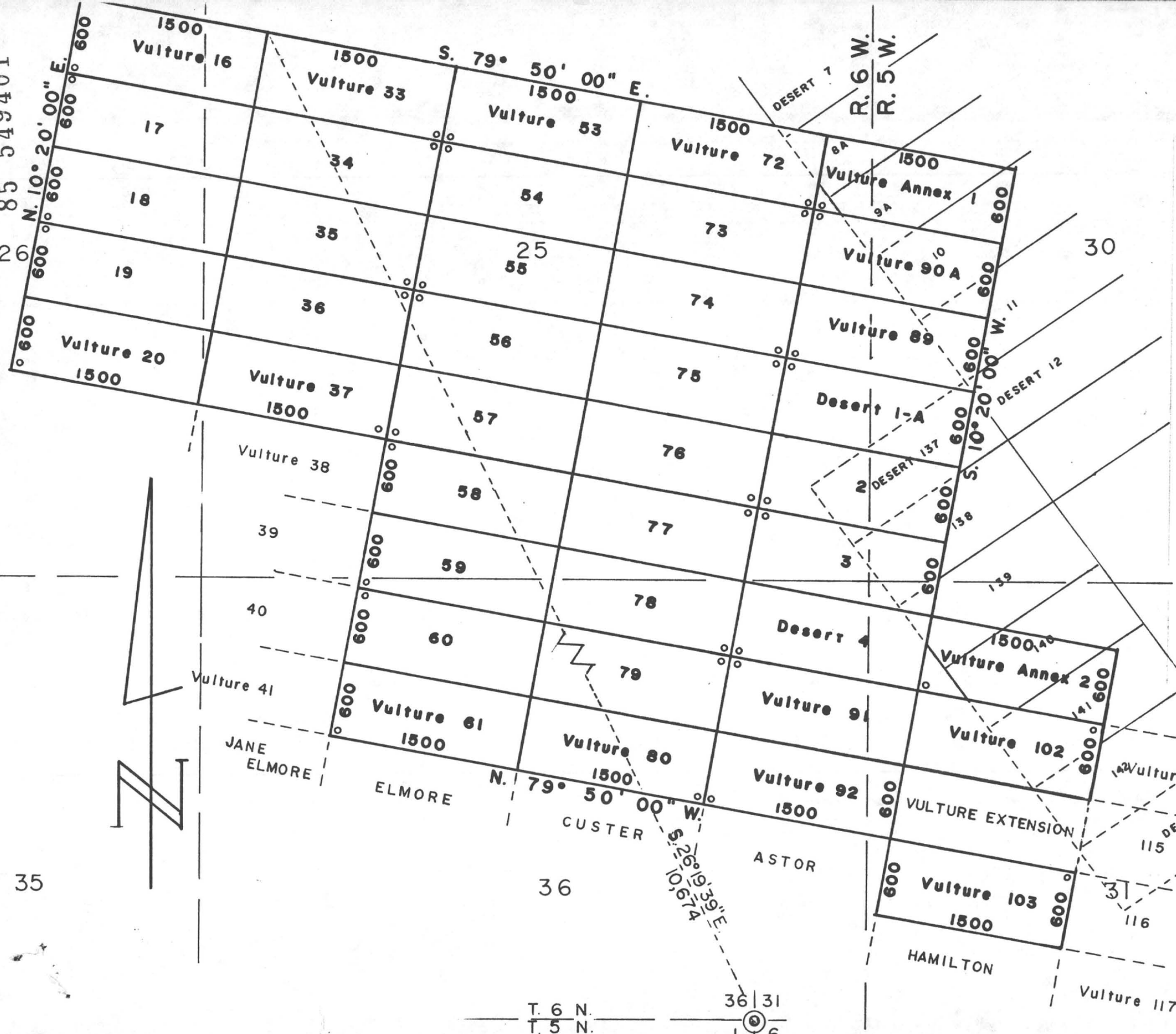
Dated and posted on the ground this 25 day of September, 1985.

By: 
Agent

LOCATOR: V.M.P., Inc.
Box 20202
Wickenburg, AZ 85358

85 549401

26



MINING CLAIMS
 of
 V.M.P., Inc.
 Box 20202
 Wickenburg, AZ 85358
 known as
 Vulture #s 16-20, 33-37, 53-61,
 72-80, 89, 90A, 91-92
 and 102-103 lodes
 Vulture Annex #s 1 and 2 lodes
 Desert #s 1-A and 2-4 lodes
 situate in
 Secs. 30, 31, 25, 26 & 36
 T.6 N., Rs.5 & 6 W., G.& S.R.M.
 Maricopa County Arizona
 Scale 1" = 1000' Nov. 8, 1985
 Surveyed by:
 Harvey W. Smith, E.M.
 Del Tierra Engineering
 & Mining Corp.

Note: ° - denotes location monument.
 All mons. are 2"x 2"x 4'6" wood posts.

35

T. 6 N. | 36 | 31
 T. 5 N. | 1 | 6

STATE OF ARIZONA)
COUNTY OF MARICOPA) ss.

Recorded at the request of:
Del Tierra Engineering & Mining Corp.
4310 N. Brown Ave., Ste. 3
Scottsdale, AZ 85251

RECORDED IN OFFICIAL RECORDS
OF MARICOPA COUNTY, ARIZONA
NOV 19 1985 -1 00
KEITH POLETIS, County Recorder
FEE 5.00 PGS 2 R.B.

MOD MC

AMENDED
NOTICE OF MINING LOCATION
LODE CLAIM

85 549402

NOTICE IS HEREBY GIVEN THAT V.M.P., Inc., hereby claims the land hereinafter described as a Lode Mining Claim, under and pursuant to the laws of the United States of America and the State of Arizona, having discovered a lode, vein or deposit of valuable minerals within the limits of this claim as hereinafter established.

THAT Vulture # 35 lode mining claim was relocated by Vulture Mine Properties on February 2, 1982, the Relocation Notice of which is recorded in Docket 15828, pages 139-140, Maricopa County Records. B.L.M. Serial # A MC 160 462.

THE NAME of the claim is Vulture # 35 lode, and the claim so located, is 1,500 feet in length and 600 feet along the surface in width, claiming 300 feet on each side of the centerline; the "location monument," at which a copy of this notice is posted, is adjacent to the S.E. corner of this claim on a separate 2" x 2" post. The general course of this claim is Northwest to Southeast.

THE UNDERSIGNED has distinctly marked the said location on the ground, so that its surface boundaries may be readily traced, by six substantial posts at least 2" x 2" x 4'6", one at each corner and one at each end center, each so marked or inscribed as to indicate the intended location.

SAID CLAIM is situated in the Vulture Mining District, Maricopa County, State of Arizona, and is more particularly described as follows:

BEGINNING at the Northeast corner monument, which is located North/~~South~~ 8121 ft. and ~~East~~/West 3473 ft. from the Section Corner of Sections 31, 36, 1 & 6, Tps. 5 & 6 North, Rs. 5 & 6 West, Gila & Salt River Meridian; thence,

- 300 feet S.10°20'W., to the East end center; thence
- 300 feet S.10°20'W., to the S.E. corner; thence
- 1,500 feet N.79°50'W., to the S.W. corner; thence
- 300 feet N.10°20'E., to the West end center; thence
- 300 feet N.10°20'E., to the N.W. corner; thence
- 1,500 feet S.79°50'E., to the point and place of beginning.

Said claim is located in the:

<u>N.W.</u>	1/4 of Sec. <u>25</u> ,	Twp. <u>6</u>	N.,	Range <u>6</u>	W.
<u>S.W.</u>	1/4 of Sec. <u>25</u> ,	Twp. <u>6</u>	N.,	Range <u>6</u>	W.
-----	1/4 of Sec. _____,	Twp. _____	N.,	Range _____	W.
-----	1/4 of Sec. _____,	Twp. _____	N.,	Range _____	W.

Gila and Salt River Meridian.

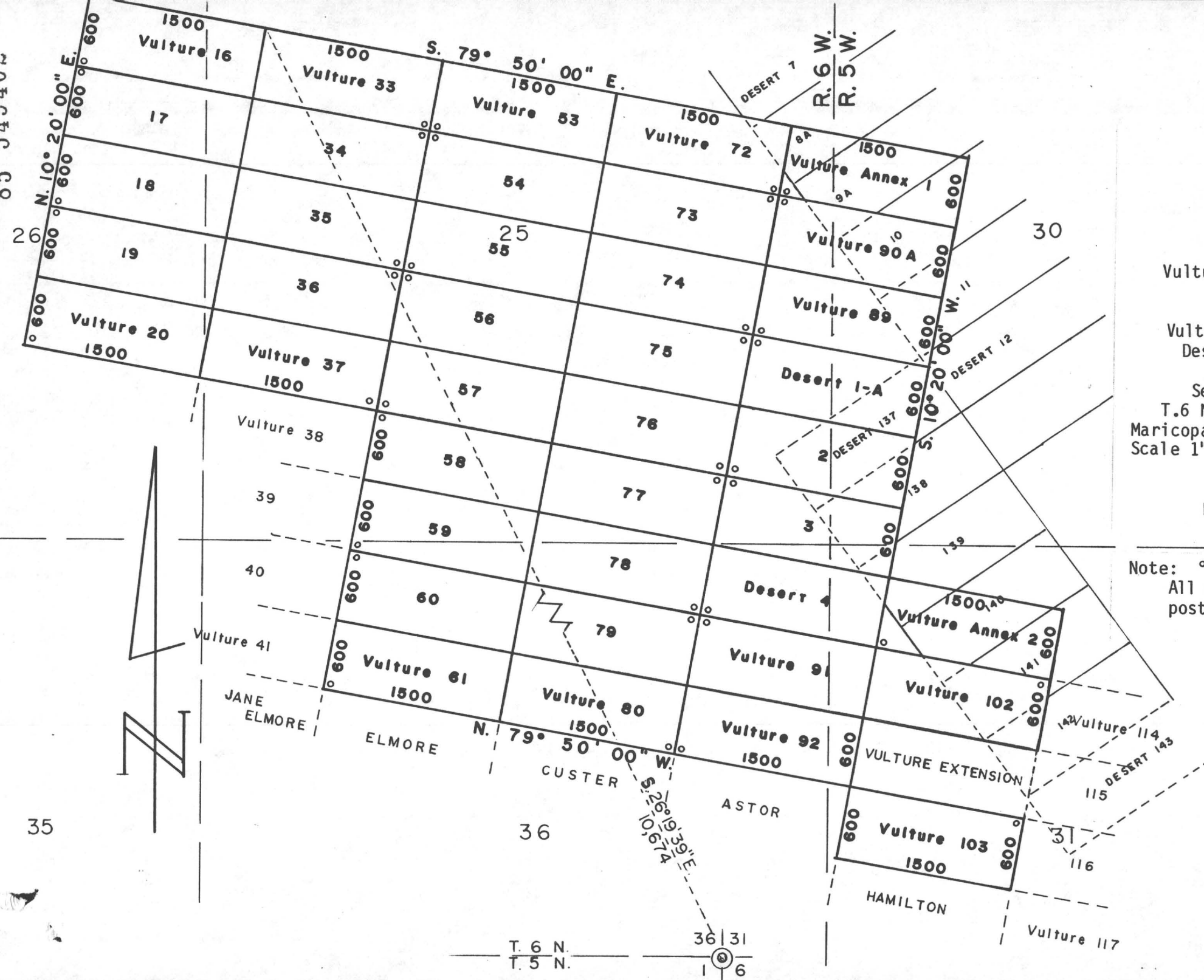
THE PURPOSE of this amended notice is to more definitely describe the locality and boundaries of the claim and to correct any irregularities, errors or defects which may have existed or may exist in the original location of the record thereof, and is made without waiving any rights acquired under and by virtue of the original location. If the original location is, at the time of this amendment, ineffective for any reason, it is the intent of the owner that this amended notice be an original Notice of Location.

Dated and posted on the ground this 25 day of September, 1985.

By: 
Agent

LOCATOR: V.M.P., Inc.
Box 2020
Wickenburg, AZ 85358

85 549402



MINING CLAIMS
of
V.M.P., Inc.
Box 20202
Wickenburg, AZ 85358
known as
Vulture #s 16-20, 33-37, 53-61,
72-80, 89, 90A, 91-92
and 102-103 lodes
Vulture Annex #s 1 and 2 lodes
Desert #s 1-A and 2-4 lodes
situate in
Secs. 30, 31, 25, 26 & 36
T.6 N., Rs.5 & 6 W., G.& S.R.M.
Maricopa County Arizona
Scale 1" = 1000' Nov. 8, 1985
Surveyed by:
Harvey W. Smith, E.M.
DeI Tierra Engineering
& Mining Corp.

Note: ° - denotes location monument.
All mons. are 2"x 2"x 4'6" wood posts.

35

T. 6 N. 36 | 31
T. 5 N. 1 | 6

STATE OF ARIZONA)
) ss.
COUNTY OF MARICOPA)

Recorded at the request of:
Del Tierra Engineering & Mining Corp.
4310 N. Brown Ave., Ste. 3
Scottsdale, AZ 85251

RECORDED IN OFFICIAL RECORDS
OF MARICOPA COUNTY, ARIZONA
NOV 19 1985 - 1 00
KEITH POLETTS, County Recorder
FEE 5.00 PGS 2 R.B.

MOD MC

AMENDED
NOTICE OF MINING LOCATION
LODE CLAIM

85 549403

NOTICE IS HEREBY GIVEN THAT V.M.P., Inc., hereby claims the land hereinafter described as a Lode Mining Claim, under and pursuant to the laws of the United States of America and the State of Arizona, having discovered a lode, vein or deposit of valuable minerals within the limits of this claim as hereinafter established.

THAT Vulture # 36 lode mining claim was relocated by Vulture Mine Properties on February 2, 1982, the Relocation Notice of which is recorded in Docket 15828, pages 141-142, Maricopa County Records. B.L.M. Serial # A MC 160 463.

THE NAME of the claim is Vulture # 36 lode, and the claim so located, is 1,500 feet in length and 600 feet along the surface in width, claiming 300 feet on each side of the centerline; the "location monument," at which a copy of this notice is posted, is adjacent to the N.E. corner of this claim on a separate 2" x 2" post. The general course of this claim is Northwest to Southeast.

THE UNDERSIGNED has distinctly marked the said location on the ground, so that its surface boundaries may be readily traced, by six substantial posts at least 2" x 2" x 4'6", one at each corner and one at each end center, each so marked or inscribed as to indicate the intended location.

SAID CLAIM is situated in the Vulture Mining District, Maricopa County, State of Arizona, and is more particularly described as follows:

BEGINNING at the Northeast corner monument, which is located North/~~South~~ 7531 ft. and ~~East~~/West 3581 ft. from the Section Corner of Sections 31, 36, 1 & 6, Tps. 5 & 6 North, Rs.5 & 6 West, Gila & Salt River Meridian; thence,

- 300 feet S.10°20'W., to the East end center; thence
- 300 feet S.10°20'W., to the S.E. corner; thence
- 1,500 feet N.79°50'W., to the S.W. corner; thence
- 300 feet N.10°20'E., to the West end center; thence
- 300 feet N.10°20'E., to the N.W. corner; thence
- 1,500 feet S.79°50'E., to the point and place of beginning.

Said claim is located in the:

S.W. 1/4 of Sec. 25, Twp. 6 N., Range 6 W.
 _____ 1/4 of Sec. _____, Twp. _____ N., Range _____ W.
 _____ 1/4 of Sec. _____, Twp. _____ N., Range _____ W.
 _____ 1/4 of Sec. _____, Twp. _____ N., Range _____ W.
 Gila and Salt River Meridian.

THE PURPOSE of this amended notice is to more definitely describe the locality and boundaries of the claim and to correct any irregularities, errors or defects which may have existed or may exist in the original location of the record thereof, and is made without waiving any rights acquired under and by virtue of the original location. If the original location is, at the time of this amendment, ineffective for any reason, it is the intent of the owner that this amended notice be an original Notice of Location.

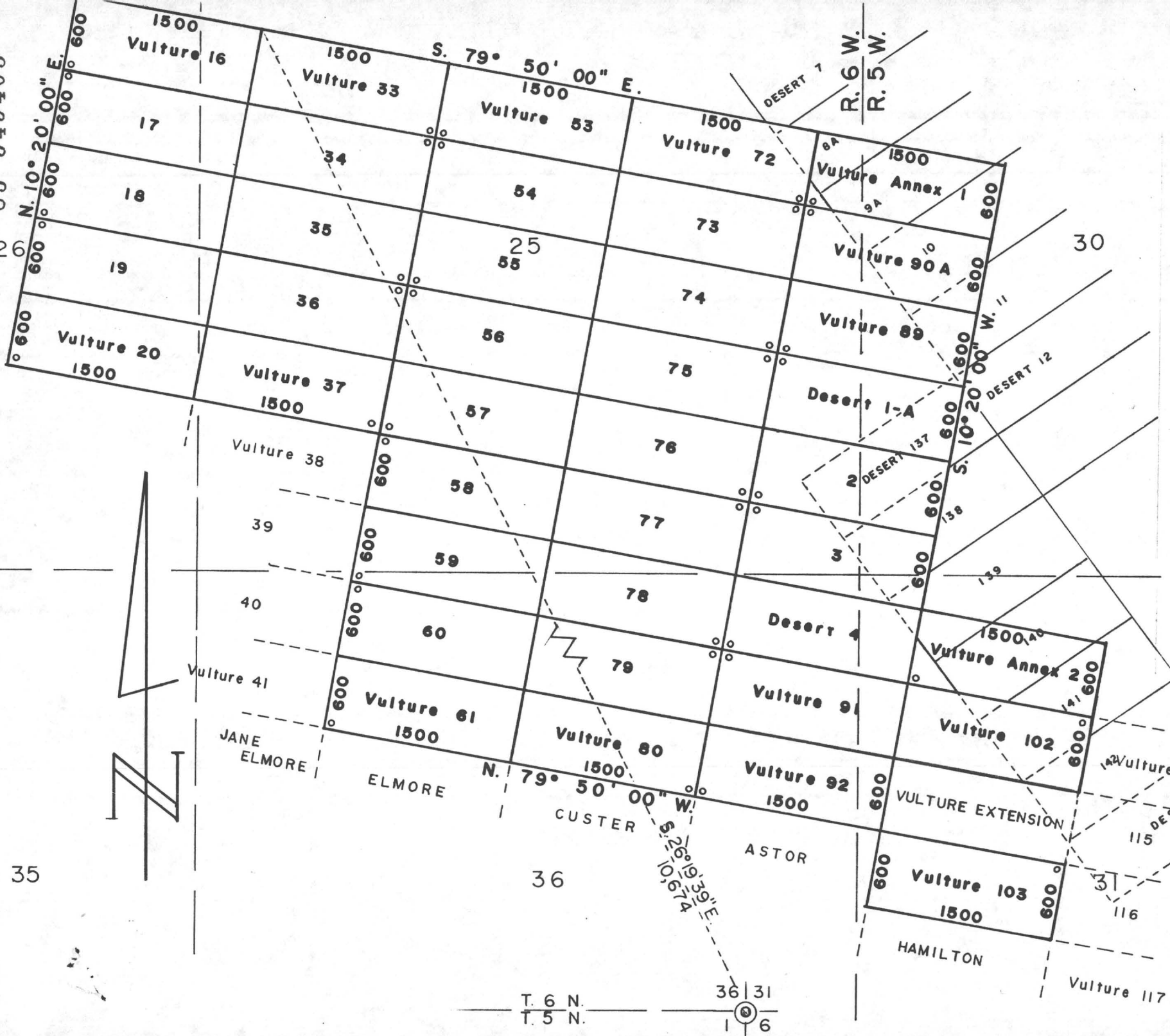
Dated and posted on the ground this 25 day of September, 1985.

By: Keith Poletts
Agent

LOCATOR: V.M.P., Inc.
Box 20202
Wickenburg, AZ 85358

85 549403

26



MINING CLAIMS
of
V.M.P., Inc.
Box 20202
Wickenburg, AZ 85358
known as
Vulture #s 16-20, 33-37, 53-61,
72-80, 89, 90A, 91-92
and 102-103 lodes
Vulture Annex #s 1 and 2 lodes
Desert #s 1-A and 2-4 lodes
situate in
Secs. 30, 31, 25, 26 & 36
T.6 N., Rs.5 & 6 W., G.& S.R.M.
Maricopa County Arizona
Scale 1" = 1000' Nov. 8, 1985
Surveyed by:
Harvey W. Smith, E.M.
Del Tierra Engineering
& Mining Corp.

Note: ° - denotes location monument.
All mons. are 2"x 2"x 4'6" wood posts.

35

T. 6 N. | 36 | 31
T. 5 N. | 1 | 6

STATE OF ARIZONA)

COUNTY OF MARICOPA) ss.

Recorded at the request of:
Del Tierra Engineering & Mining Corp.
4310 N. Brown Ave., Ste. 3
Scottsdale, AZ 85251

RECORDED IN OFFICIAL RECORDS
OF MARICOPA COUNTY, ARIZONA
NOV 19 1985 -1 00
KEITH POLETIS, County Recorder
FEE 500 PGS 2 R.B.

MOD MC

AMENDED
NOTICE OF MINING LOCATION
LODE CLAIM

85 549404

NOTICE IS HEREBY GIVEN THAT V.M.P., Inc., hereby claims the land hereinafter described as a Lode Mining Claim, under and pursuant to the laws of the United States of America and the State of Arizona, having discovered a lode, vein or deposit of valuable minerals within the limits of this claim as hereinafter established.

THAT Vulture # 37 lode mining claim was relocated by Vulture Mine Properties on February 2, 1982, the Relocation Notice of which is recorded in Docket 15828, pages 143-144, Maricopa County Records. B.L.M. Serial # A MC 160 464.

THE NAME of the claim is Vulture # 37 lode, and the claim so located, is 1,500 feet in length and 600 feet along the surface in width, claiming 300 feet on each side of the centerline; the "location monument," at which a copy of this notice is posted, is adjacent to the S.E. corner of this claim on a separate 2" x 2" post. The general course of this claim is Northwest to Southeast.

THE UNDERSIGNED has distinctly marked the said location on the ground, so that its surface boundaries may be readily traced, by six substantial posts at least 2" x 2" x 4'6", one at each corner and one at each end center, each so marked or inscribed as to indicate the intended location.

SAID CLAIM is situated in the Vulture Mining District, Maricopa County, State of Arizona, and is more particularly described as follows:

BEGINNING at the Northeast corner monument, which is located North/~~6941~~ 6941 ft. and ~~3688~~/West 3688 ft. from the Section Corner of Sections 31, 36, 1 & 6, Tps. 5 & 6 North, Rs.5 & 6 West, Gila & Salt River Meridian; thence,

- 300 feet S.10°20'W., to the East end center; thence
- 300 feet S.10°20'W., to the S.E. corner; thence
- 1,500 feet N.79°50'W., to the S.W. corner; thence
- 300 feet N.10°20'E., to the West end center; thence
- 300 feet N.10°20'E., to the N.W. corner; thence
- 1,500 feet S.79°50'E., to the point and place of beginning.

Said claim is located in the:

S.W. 1/4 of Sec. 25, Twp. 6 N., Range 6 W.
 _____ 1/4 of Sec. _____, Twp. _____ N., Range _____ W.
 _____ 1/4 of Sec. _____, Twp. _____ N., Range _____ W.
 _____ 1/4 of Sec. _____, Twp. _____ N., Range _____ W.
 Gila and Salt River Meridian.

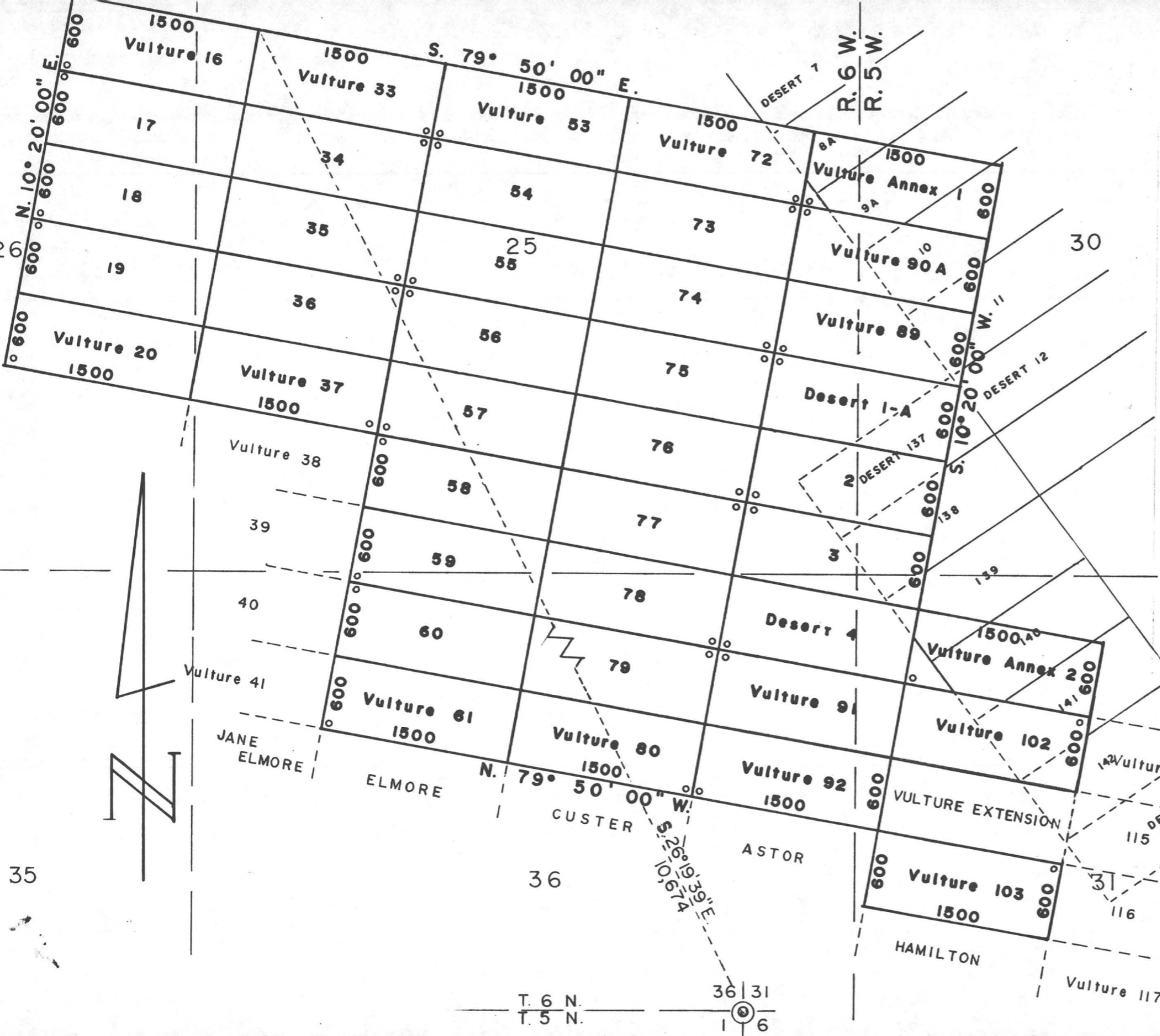
THE PURPOSE of this amended notice is to more definitely describe the locality and boundaries of the claim and to correct any irregularities, errors or defects which may have existed or may exist in the original location of the record thereof, and is made without waiving any rights acquired under and by virtue of the original location. If the original location is, at the time of this amendment, ineffective for any reason, it is the intent of the owner that this amended notice be an original Notice of Location.

Dated and posted on the ground this 25 day of September, 1985.

By: Carl D Miller
Agent

LOCATOR: V.M.P., Inc.
Box 20202
Wickenburg, AZ 85358

85 549404



MINING CLAIMS
of
V.M.P., Inc.
Box 20202
Wickenburg, AZ 85358
known as
Vulture #s 16-20, 33-37, 53-61,
72-80, 89, 90A, 91-92
and 102-103 lodes
Vulture Annex #s 1 and 2 lodes
Desert #s 1-A and 2-4 lodes
situate in
Secs. 30, 31, 25, 26 & 36
T.6 N., Rs.5 & 6 W., G.& S.R.M.
Maricopa County Arizona
Scale 1" = 1000' Nov. 8, 1985
Surveyed by:
Harvey W. Smith, E.M.
Del Tierra Engineering
& Mining Corp.

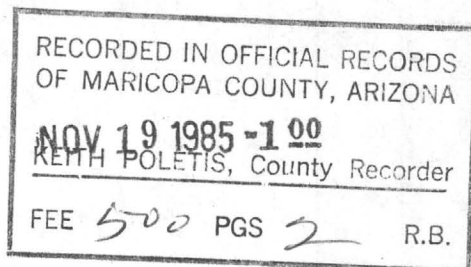
Note: ° - denotes location monument.
All mons. are 2"x 2"x 4'6" wood posts.

35

T. 6 N.
T. 5 N.
36 | 31
1 | 6

STATE OF ARIZONA)
) ss.
COUNTY OF MARICOPA)

Recorded at the request of:
Del Tierra Engineering & Mining Corp.
4310 N. Brown Ave., Ste. 3
Scottsdale, AZ 85251



MOD MC

AMENDED
NOTICE OF MINING LOCATION
LODE CLAIM

85 549405

NOTICE IS HEREBY GIVEN THAT V.M.P., Inc., hereby claims the land hereinafter described as a Lode Mining Claim, under and pursuant to the laws of the United States of America and the State of Arizona, having discovered a lode, vein or deposit of valuable minerals within the limits of this claim as hereinafter established.

THAT Vulture # 38 lode mining claim was relocated by Vulture Mine Properties on February 2, 1982, the Relocation Notice of which is recorded in Docket 15828, pages 145-146, Maricopa County Records. B.L.M. Serial # A MC 160 465.

THE NAME of the claim is Vulture # 38 lode, and the claim so located, is 1,500 feet in length and 600 feet along the surface in width, claiming 300 feet on each side of the centerline; the "location monument," at which a copy of this notice is posted, is adjacent to the N.E. corner of this claim on a separate 2" x 2" post. The general course of this claim is Northwest to Southeast.

THE UNDERSIGNED has distinctly marked the said location on the ground, so that its surface boundaries may be readily traced, by six substantial posts at least 2" x 2" x 4'6", one at each corner and one at each end center, each so marked or inscribed as to indicate the intended location.

SAID CLAIM is situated in the Vulture Mining District, Maricopa County, State of Arizona, and is more particularly described as follows:

BEGINNING at the Northeast corner monument, which is located North/~~800~~ 6351 ft. and ~~800~~/West 3796 ft. from the Section Corner of Sections 31, 36, 1 & 6, Tps. 5 & 6 North, Rs. 5 & 6 West, Gila & Salt River Meridian; thence,


300 feet S.10°20'W., to the East end center; thence
300 feet S.10°20'W., to the S.E. corner; thence
1,500 feet N.79°50'W., to the S.W. corner; thence
300 feet N.10°20'E., to the West end center; thence
300 feet N.10°20'E., to the N.W. corner; thence
1,500 feet S.79°50'E., to the point and place of beginning.

Said claim is located in the:

S.W. 1/4 of Sec. 25, Twp. 6 N., Range 6 W.
S.E. 1/4 of Sec. 26, Twp. 6 N., Range 6 W.
----- 1/4 of Sec. _____, Twp. _____ N., Range _____ W.
----- 1/4 of Sec. _____, Twp. _____ N., Range _____ W.
Gila and Salt River Meridian.

THE PURPOSE of this amended notice is to more definitely describe the locality and boundaries of the claim and to correct any irregularities, errors or defects which may have existed or may exist in the original location of the record thereof, and is made without waiving any rights acquired under and by virtue of the original location. If the original location is, at the time of this amendment, ineffective for any reason, it is the intent of the owner that this amended notice be an original Notice of Location.

Dated and posted on the ground this 25 day of September, 1985.

By: 
Agent

LOCATOR: V.M.P., Inc.
Box 20202
Wickenburg, AZ 85358

85 549405

27

26

25

MINING CLAIMS

of

V.M.P., Inc.

Box 20202

Wickenburg, AZ 85358

known as

Vulture #s 1-15, 25-30, 38-46 & 62 lodes

B-lan #s 5-21 lodes situate in

Secs. 25, 26, 27, 34, 35 & 36 T.6 N., R.6 W., G. & S.R.M.

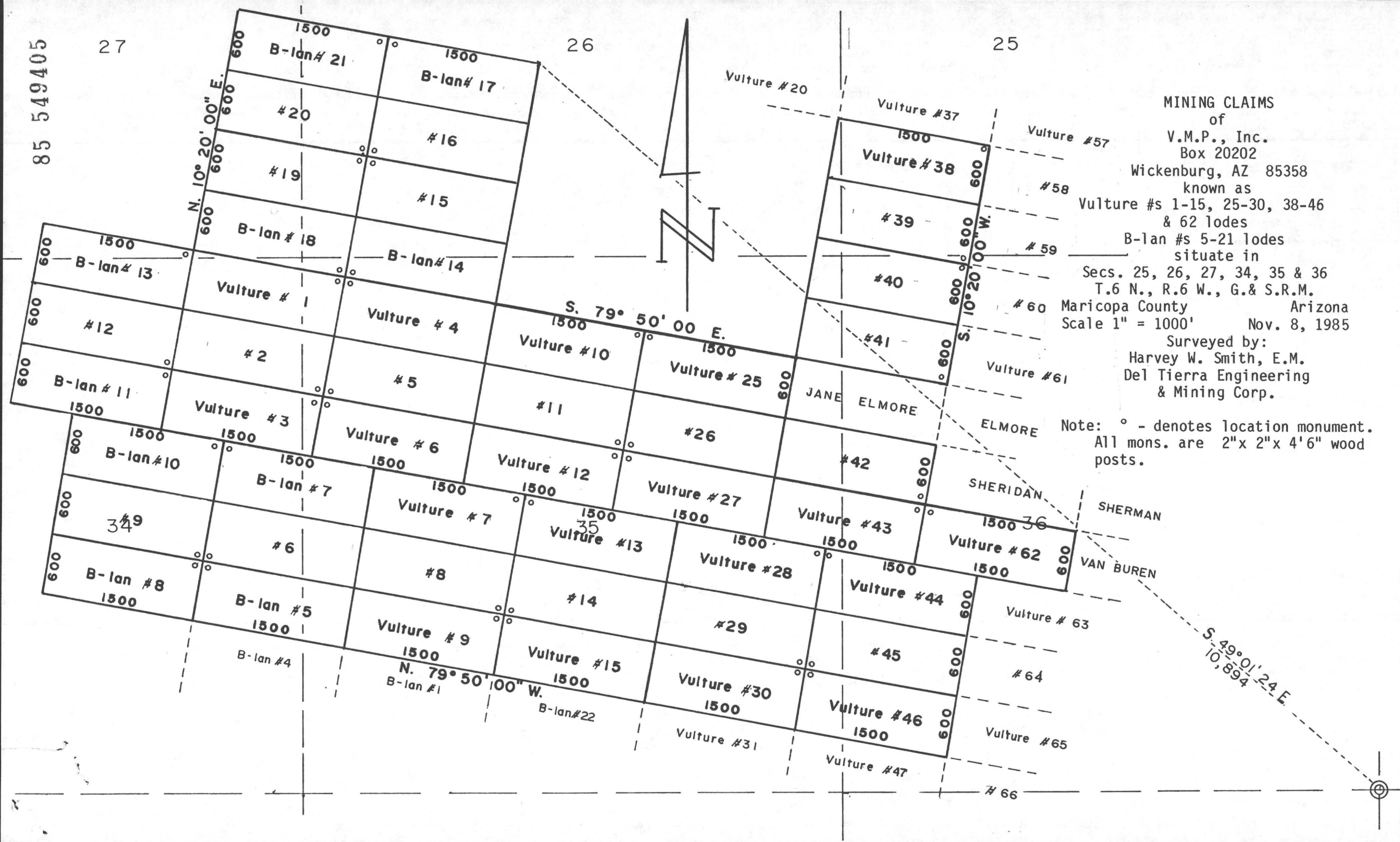
Maricopa County Arizona Scale 1" = 1000' Nov. 8, 1985

Surveyed by:

Harvey W. Smith, E.M.

Del Tierra Engineering & Mining Corp.

Note: ° - denotes location monument. All mons. are 2"x 2"x 4'6" wood posts.



N. 10° 20' 00" E.

S. 79° 50' 00" E.

S. 10° 20' 00" W.

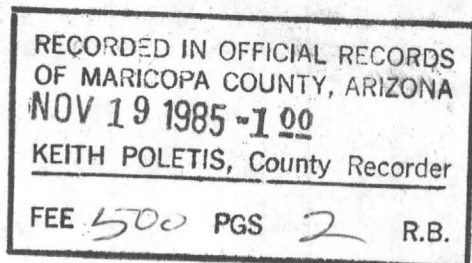
S. 49° 01' 24" E.
10,894



STATE OF ARIZONA)
) ss.
COUNTY OF MARICOPA)

Recorded at the request of:
Del Tierra Engineering & Mining Corp.
4310 N. Brown Ave., Ste. 3
Scottsdale, AZ 85251

MOD MC



AMENDED
NOTICE OF MINING LOCATION
LODE CLAIM

85 549406

NOTICE IS HEREBY GIVEN THAT V.M.P., Inc., hereby claims the land hereinafter described as a Lode Mining Claim, under and pursuant to the laws of the United States of America and the State of Arizona, having discovered a lode, vein or deposit of valuable minerals within the limits of this claim as hereinafter established.

THAT Vulture # 39 lode mining claim was relocated by Vulture Mine Properties on February 2, 1982, the Relocation Notice of which is recorded in Docket 15828, pages 147-148, Maricopa County Records.
B.L.M. Serial # A MC 160 466.

THE NAME of the claim is Vulture # 39 lode, and the claim so located, is 1,500 feet in length and 600 feet along the surface in width, claiming 300 feet on each side of the centerline; the "location monument," at which a copy of this notice is posted, is adjacent to the S.E. corner of this claim on a separate 2" x 2" post. The general course of this claim is Northwest to Southeast.

THE UNDERSIGNED has distinctly marked the said location on the ground, so that its surface boundaries may be readily traced, by six substantial posts at least 2" x 2" x 4'6", one at each corner and one at each end center, each so marked or inscribed as to indicate the intended location.

SAID CLAIM is situated in the Vulture Mining District, Maricopa County, State of Arizona, and is more particularly described as follows:

BEGINNING at the Northeast corner monument, which is located North/~~West~~ 5760 ft. and ~~East~~/West 3904 ft. from the Section Corner of Sections 31, 36, 1 & 6, Tps. 5 & 6 North, Rs. 5 & 6 West, Gila & Salt River Meridian; thence,

300 feet S.10°20'W., to the East end center; thence
300 feet S.10°20'W., to the S.E. corner; thence
1,500 feet N.79°50'W., to the S.W. corner; thence
300 feet N.10°20'E., to the West end center; thence
300 feet N.10°20'E., to the N.W. corner; thence
1,500 feet S.79°50'E., to the point and place of beginning.

Said claim is located in the:

S.W. 1/4 of Sec. 25, Twp. 6 N., Range 6 W.
S.E. 1/4 of Sec. 26, Twp. 6 N., Range 6 W.
N.W. 1/4 of Sec. 36, Twp. 6 N., Range 6 W.
1/4 of Sec. , Twp. N., Range W.
Gila and Salt River Meridian.

THE PURPOSE of this amended notice is to more definitely describe the locality and boundaries of the claim and to correct any irregularities, errors or defects which may have existed or may exist in the original location of the record thereof, and is made without waiving any rights acquired under and by virtue of the original location. If the original location is, at the time of this amendment, ineffective for any reason, it is the intent of the owner that this amended notice be an original Notice of Location.

Dated and posted on the ground this 25 day of September, 1985.

By: 
Agent

LOCATOR: V.M.P., Inc.
Box 20202
Wickenburg, AZ 85358

85 549406

27

26

25

N. 10° 20' 00" E.

S. 79° 50' 00" E.

S. 10° 20' 00" W.

MINING CLAIMS
 of
 V.M.P., Inc.
 Box 20202
 Wickenburg, AZ 85358
 known as
 Vulture #s 1-15, 25-30, 38-46
 & 62 lodes
 B-lan #s 5-21 lodes
 situate in
 Secs. 25, 26, 27, 34, 35 & 36
 T.6 N., R.6 W., G. & S.R.M.
 Maricopa County Arizona
 Scale 1" = 1000' Nov. 8, 1985

Surveyed by:
 Harvey W. Smith, E.M.
 Del Tierra Engineering
 & Mining Corp.

Note: ° - denotes location monument.
 All mons. are 2"x 2"x 4'6" wood posts.



B-lan # 13
 # 12
 B-lan # 11
 B-lan # 10
 # 9
 B-lan # 8

B-lan # 18
 Vulture # 1
 # 2
 Vulture # 3
 B-lan # 7
 # 6
 B-lan # 5
 B-lan # 4

B-lan # 14
 Vulture # 4
 # 5
 Vulture # 6
 B-lan # 7
 Vulture # 7
 # 8
 Vulture # 9
 B-lan # 1
 B-lan # 22

Vulture # 10
 # 11
 Vulture # 12
 Vulture # 13
 # 14
 Vulture # 15
 Vulture # 25
 # 26
 Vulture # 27
 Vulture # 28
 # 29
 Vulture # 30
 Vulture # 31

Vulture # 37
 Vulture # 38
 # 39
 # 40
 # 41
 JANE ELMORE
 # 42
 Vulture # 43
 Vulture # 44
 # 45
 Vulture # 46
 Vulture # 47

Vulture # 57
 # 58
 # 59
 # 60
 Vulture # 61
 ELMORE
 SHERIDAN
 SHERMAN
 VAN BUREN
 Vulture # 62
 Vulture # 63
 # 64
 Vulture # 65
 # 66

S. 49° 01' 24" E.
10,894

STATE OF ARIZONA)
) ss.
COUNTY OF MARICOPA)

Recorded at the request of:
Del Tierra Engineering & Mining Corp.
4310 N. Brown Ave., Ste. 3
Scottsdale, AZ 85251

RECORDED IN OFFICIAL RECORDS
OF MARICOPA COUNTY, ARIZONA
NOV 19 1985 -1 00
KEITH POLETIS, County Recorder
FEE 500 PGS 2 R.B.

MOD MC

AMENDED
NOTICE OF MINING LOCATION
LODE CLAIM

85 549407

NOTICE IS HEREBY GIVEN THAT V.M.P., Inc., hereby claims the land hereinafter described as a Lode Mining Claim, under and pursuant to the laws of the United States of America and the State of Arizona, having discovered a lode, vein or deposit of valuable minerals within the limits of this claim as hereinafter established.

THAT Vulture # 40 lode mining claim was relocated by Vulture Mine Properties on February 2, 1982, the Relocation Notice of which is recorded in Docket 15828, pages 149-150, Maricopa County Records. B.L.M. Serial # A MC 160 467.

THE NAME of the claim is Vulture # 40 lode, and the claim so located, is 1,500 feet in length and 600 feet along the surface in width, claiming 300 feet on each side of the centerline; the "location monument," at which a copy of this notice is posted, is adjacent to the N.E. corner of this claim on a separate 2" x 2" post. The general course of this claim is Northwest to Southeast.

THE UNDERSIGNED has distinctly marked the said location on the ground, so that its surface boundaries may be readily traced, by six substantial posts at least 2" x 2" x 4'6", one at each corner and one at each end center, each so marked or inscribed as to indicate the intended location.

SAID CLAIM is situated in the Vulture Mining District, Maricopa County, State of Arizona, and is more particularly described as follows:

BEGINNING at the Northeast corner monument, which is located North/~~8057~~ 5170 ft. and ~~8057~~/West 4011 ft. from the Section Corner of Sections 31, 36, 1 & 6, Tps. 5 & 6 North, Rs. 5 & 6 West, Gila & Salt River Meridian; thence,


- 300 feet S.10°20'W., to the East end center; thence
- 300 feet S.10°20'W., to the S.E. corner; thence
- 1,500 feet N.79°50'W., to the S.W. corner; thence
- 300 feet N.10°20'E., to the West end center; thence
- 300 feet N.10°20'E., to the N.W. corner; thence
- 1,500 feet S.79°50'E., to the point and place of beginning.

Said claim is located in the:

- S.W. 1/4 of Sec. 25, Twp. 6 N., Range 6 W.
 - S.E. 1/4 of Sec. 26, Twp. 6 N., Range 6 W.
 - N.E. 1/4 of Sec. 35, Twp. 6 N., Range 6 W.
 - N.W. 1/4 of Sec. 36, Twp. 6 N., Range 6 W.
- Gila and Salt River Meridian.

THE PURPOSE of this amended notice is to more definitely describe the locality and boundaries of the claim and to correct any irregularities, errors or defects which may have existed or may exist in the original location of the record thereof, and is made without waiving any rights acquired under and by virtue of the original location. If the original location is, at the time of this amendment, ineffective for any reason, it is the intent of the owner that this amended notice be an original Notice of Location.

Dated and posted on the ground this 25 day of September, 1985.

By: 
Agent

LOCATOR: V.M.P., Inc.
Box 20202
Wickenburg, AZ 85358

85 549407

27

26

25



MINING CLAIMS
of
V.M.P., Inc.
Box 20202
Wickenburg, AZ 85358
known as
Vulture #s 1-15, 25-30, 38-46
& 62 lodes
B-lan #s 5-21 lodes
situate in
Secs. 25, 26, 27, 34, 35 & 36
T.6 N., R.6 W., G.& S.R.M.
Maricopa County Arizona
Scale 1" = 1000' Nov. 8, 1985
Surveyed by:
Harvey W. Smith, E.M.
Del Tierra Engineering
& Mining Corp.

Note: ° - denotes location monument.
All mons. are 2"x 2"x 4'6" wood posts.

JANE ELMORE
ELMORE
SHERIDAN
SHERMAN
VAN BUREN

S. 49° 01' 24" E.
10,894

STATE OF ARIZONA)

COUNTY OF MARICOPA)

ss.

Recorded at the request of:
Del Pierra Engineering & Mining Corp.
4310 N. Brown Ave., Ste. 3
Scottsdale, AZ 85251

MOD MC

RECORDED IN OFFICIAL RECORDS
OF MARICOPA COUNTY, ARIZONA
NOV 19 1985 -1 00
KEITH POLETIS, County Recorder
FEE 500 PGS 2 R.B.

AMENDED
NOTICE OF MINING LOCATION
LODE CLAIM

85 549408

NOTICE IS HEREBY GIVEN THAT V.M.P., Inc., hereby claims the land hereinafter described as a Lode Mining Claim, under and pursuant to the laws of the United States of America and the State of Arizona, having discovered a lode, vein or deposit of valuable minerals within the limits of this claim as hereinafter established.

THAT Vulture # 41 lode mining claim was relocated by Vulture Mine Properties on February 2, 1982, the Relocation Notice of which is recorded in Docket 15828, pages 151-152, Maricopa County Records. B.L.M. Serial # A MC 160 468.

THE NAME of the claim is Vulture # 41 lode, and the claim so located, is 1,500 feet in length and 600 feet along the surface in width, claiming 300 feet on each side of the centerline; the "location monument," at which a copy of this notice is posted, is adjacent to the S.E. corner of this claim on a separate 2" x 2" post. The general course of this claim is Northwest to Southeast.

THE UNDERSIGNED has distinctly marked the said location on the ground, so that its surface boundaries may be readily traced, by six substantial posts at least 2" x 2" x 4'6", one at each corner and one at each end center, each so marked or inscribed as to indicate the intended location.

SAID CLAIM is situated in the Vulture Mining District, Maricopa County, State of Arizona, and is more particularly described as follows:

BEGINNING at the Northeast corner monument, which is located North/~~600~~ 4580 ft. and ~~600~~/West 419 ft. from the Section Corner of Sections 31, 36, 1 & 6, Tps. 5 & 6 North, Rs.5 & 6 West, Gila & Salt River Meridian; thence,


- 300 feet S.10°20'W., to the East end center; thence
- 300 feet S.10°20'W., to the S.E. corner; thence
- 1,500 feet N.79°50'W., to the S.W. corner; thence
- 300 feet N.10°20'E., to the West end center; thence
- 300 feet N.10°20'E., to the N.W. corner; thence
- 1,500 feet S.79°50'E., to the point and place of beginning.

Said claim is located in the:

N.E. 1/4 of Sec. 35, Twp. ___ N., Range ___ W.
N.W. 1/4 of Sec. 36, Twp. ___ N., Range ___ W.
 _____ 1/4 of Sec. _____, Twp. ___ N., Range ___ W.
 _____ 1/4 of Sec. _____, Twp. ___ N., Range ___ W.
 Gila and Salt River Meridian.

THE PURPOSE of this amended notice is to more definitely describe the locality and boundaries of the claim and to correct any irregularities, errors or defects which may have existed or may exist in the original location of the record thereof, and is made without waiving any rights acquired under and by virtue of the original location. If the original location is, at the time of this amendment, ineffective for any reason, it is the intent of the owner that this amended notice be an original Notice of Location.

Dated and posted on the ground this 25 day of September, 1985.

By: 
Agent

LOCATOR: V.M.P., Inc.
Box 20202
Wickenburg, AZ 85358

85 549408

27

26

25



MINING CLAIMS of

V.M.P., Inc.
Box 20202

Wickenburg, AZ 85358

known as

Vulture #s 1-15, 25-30, 38-46 & 62 lodes

B-lan #s 5-21 lodes situate in

Secs. 25, 26, 27, 34, 35 & 36 T.6 N., R.6 W., G. & S.R.M.

Maricopa County Arizona
Scale 1" = 1000' Nov. 8, 1985

Surveyed by:

Harvey W. Smith, E.M.
Del Tierra Engineering & Mining Corp.

Note: ° - denotes location monument.
All mons. are 2"x 2"x 4'6" wood posts.

STATE OF ARIZONA)

COUNTY OF MARICOPA)

ss.

Recorded at the request of:
Del Tierra Engineering & Mining Corp.
4310 N. Brown Ave., Ste. 3
Scottsdale, AZ 85251

RECORDED IN OFFICIAL RECORDS
OF MARICOPA COUNTY, ARIZONA
NORTH POSES, County Recorder
FEE 500 PGS 2 R.B.

MOD MG

AMENDED
NOTICE OF MINING LOCATION
LODE CLAIM

85 549409

NOTICE IS HEREBY GIVEN THAT V.M.P., Inc., hereby claims the land hereinafter described as a Lode Mining Claim, under and pursuant to the laws of the United States of America and the State of Arizona, having discovered a lode, vein or deposit of valuable minerals within the limits of this claim as hereinafter established.

THAT Vulture # 42 lode mining claim was relocated by Vulture Mine Properties on February 3, 1982, the Relocation Notice of which is recorded in Docket 15828, pages 153-154, Maricopa County Records. B.L.M. Serial # A MC 160 469.

THE NAME of the claim is Vulture # 42 lode, and the claim so located, is 1,500 feet in length and 600 feet along the surface in width, claiming 300 feet on each side of the centerline; the "location monument," at which a copy of this notice is posted, is adjacent to the S.E. corner of this claim on a separate 2" x 2" post. The general course of this claim is Northwest to Southeast.

THE UNDERSIGNED has distinctly marked the said location on the ground, so that its surface boundaries may be readily traced, by six substantial posts at least 2" x 2" x 4'6", one at each corner and one at each end center, each so marked or inscribed as to indicate the intended location.

SAID CLAIM is situated in the Vulture Mining District, Maricopa County, State of Arizona, and is more particularly described as follows:

BEGINNING at the Northeast corner monument, which is located North/~~XXXX~~ 3399 ft. and ~~XXXX~~/West 4334 ft. from the Section Corner of Sections 31, 36, 1 & 6, Tps. 5 & 6 North, Rs. 5 & 6 West, Gila & Salt River Meridian; thence,

- 300 feet S.10°20'W., to the East end center; thence
- 300 feet S.10°20'W., to the S.E. corner; thence
- 1,500 feet N.79°50'W., to the S.W. corner; thence
- 300 feet N.10°20'E., to the West end center; thence
- 300 feet N.10°20'E., to the N.W. corner; thence
- 1,500 feet S.79°50'E., to the point and place of beginning.

Said claim is located in the:

- N.E. 1/4 of Sec. 35, Twp. 6 N., Range 6 W.
 - N.W. 1/4 of Sec. 36, Twp. 6 N., Range 6 W.
 - 1/4 of Sec. _____, Twp. _____ N., Range _____ W.
 - 1/4 of Sec. _____, Twp. _____ N., Range _____ W.
- Gila and Salt River Meridian.

THE PURPOSE of this amended notice is to more definitely describe the locality and boundaries of the claim and to correct any irregularities, errors or defects which may have existed or may exist in the original location of the record thereof, and is made without waiving any rights acquired under and by virtue of the original location. If the original location is, at the time of this amendment, ineffective for any reason, it is the intent of the owner that this amended notice be an original Notice of Location.

Dated and posted on the ground this 25 day of September, 1985.

By: [Signature]
Agent

LOCATOR: V.M.P., Inc.
Box 20202
Wickenburg, AZ 85358

85 549409

27

26

25



MINING CLAIMS of

V.M.P., Inc.
Box 20202

Wickenburg, AZ 85358

known as

Vulture #s 1-15, 25-30, 38-46 & 62 lodes

B-lan #s 5-21 lodes situate in

Secs. 25, 26, 27, 34, 35 & 36 T.6 N., R.6 W., G. & S.R.M.

Maricopa County Arizona
Scale 1" = 1000' Nov. 8, 1985

Surveyed by:

Harvey W. Smith, E.M.
Del Tierra Engineering & Mining Corp.

Note: ° - denotes location monument.
All mons. are 2"x 2"x 4'6" wood posts.

JANE ELMORE

ELMORE

SHERIDAN

SHERMAN

VAN BUREN

S. 49° 01' 24" E.
10,894

STATE OF ARIZONA)
) ss.
COUNTY OF MARICOPA)

Recorded at the request of:
Del Tierra Engineering & Mining Corp.
4310 N. Brown Ave., Ste. 3
Scottsdale, AZ 85251

MOD MC

RECORDED IN OFFICIAL RECORDS
OF MARICOPA COUNTY, ARIZONA
NOV 19 1985 - 100 County Recorder
FEE 500 PGS 2 R.B.

AMENDED
NOTICE OF MINING LOCATION
LODE CLAIM

85 549410

NOTICE IS HEREBY GIVEN THAT V.M.P., Inc., hereby claims the land hereinafter described as a Lode Mining Claim, under and pursuant to the laws of the United States of America and the State of Arizona, having discovered a lode, vein or deposit of valuable minerals within the limits of this claim as hereinafter established.

THAT Vulture # 43 lode mining claim was relocated by Vulture Mine Properties on February 3, 1982, the Relocation Notice of which is recorded in Docket 15828, pages 155-156, Maricopa County Records. B.L.M. Serial # A MC 160 470.

THE NAME of the claim is Vulture # 43 lode, and the claim so located, is 1,500 feet in length and 600 feet along the surface in width, claiming 300 feet on each side of the centerline; the "location monument," at which a copy of this notice is posted, is adjacent to the N.E. corner of this claim on a separate 2" x 2" post. The general course of this claim is Northwest to Southeast.

THE UNDERSIGNED has distinctly marked the said location on the ground, so that its surface boundaries may be readily traced, by six substantial posts at least 2" x 2" x 4'6", one at each corner and one at each end center, each so marked or inscribed as to indicate the intended location.

SAID CLAIM is situated in the Vulture Mining District, Maricopa County, State of Arizona, and is more particularly described as follows:

BEGINNING at the Northeast corner monument, which is located North/~~South~~ 2809 ft. and ~~East~~/West 4442 ft. from the Section Corner of Sections 31, 36, 1 & 6, Tps. 5 & 6 North, Rs.5 & 6 West, Gila & Salt River Meridian; thence,


- 300 feet S.10°20'W., to the East end center; thence
- 300 feet S.10°20'W., to the S.E. corner; thence
- 1,500 feet N.79°50'W., to the S.W. corner; thence
- 300 feet N.10°20'E., to the West end center; thence
- 300 feet N.10°20'E., to the N.W. corner; thence
- 1,500 feet S.79°50'E., to the point and place of beginning.

Said claim is located in the:

- N.E. 1/4 of Sec. 35, Twp. 6 N., Range 6 W.
 - S.E. 1/4 of Sec. 35, Twp. 6 N., Range 6 W.
 - N.W. 1/4 of Sec. 36, Twp. 6 N., Range 6 W.
 - S.W. 1/4 of Sec. 36, Twp. 6 N., Range 6 W.
- Gila and Salt River Meridian.

THE PURPOSE of this amended notice is to more definitely describe the locality and boundaries of the claim and to correct any irregularities, errors or defects which may have existed or may exist in the original location of the record thereof, and is made without waiving any rights acquired under and by virtue of the original location. If the original location is, at the time of this amendment, ineffective for any reason, it is the intent of the owner that this amended notice be an original Notice of Location.

Dated and posted on the ground this 25 day of September, 1985.

By: 
Agent

LOCATOR: V.M.P., Inc.
Box 20202
Wickenburg, AZ 85358

85 549410

27

26

25



MINING CLAIMS of

V.M.P., Inc. Box 20202

Wickenburg, AZ 85358

known as

Vulture #s 1-15, 25-30, 38-46 & 62 lodes

B-lan #s 5-21 lodes situate in

Secs. 25, 26, 27, 34, 35 & 36 T.6 N., R.6 W., G. & S.R.M.

Maricopa County Arizona Scale 1" = 1000' Nov. 8, 1985

Surveyed by:

Harvey W. Smith, E.M. Del Tierra Engineering & Mining Corp.

Note: ° - denotes location monument. All mons. are 2"x 2"x 4'6" wood posts.

STATE OF ARIZONA)
) ss.
COUNTY OF MARICOPA)

Recorded at the request of:
Del Tierra Engineering & Mining Corp.
4310 N. Brown Ave., Ste. 3
Scottsdale, AZ 85251

RECORDED IN OFFICIAL RECORDS
OF MARICOPA COUNTY, ARIZONA
NOV 19 1985 -1 00
KEITH POLETIS, County Recorder
FEE 500 PGS 2 R.B.

MOD MC

AMENDED
NOTICE OF MINING LOCATION
LODE CLAIM

85 549411

NOTICE IS HEREBY GIVEN THAT V.M.P., Inc., hereby claims the land hereinafter described as a Lode Mining Claim, under and pursuant to the laws of the United States of America and the State of Arizona, having discovered a lode, vein or deposit of valuable minerals within the limits of this claim as hereinafter established.

THAT Vulture # 44 lode mining claim was relocated by Vulture Mine Properties on February 3, 1982, the Relocation Notice of which is recorded in Docket 15828, pages 157-158, Maricopa County Records, B.L.M. Serial # A MC 160 471.

THE NAME of the claim is Vulture # 44 lode, and the claim so located, is 1,500 feet in length and 600 feet along the surface in width, claiming 300 feet on each side of the centerline; the "location monument," at which a copy of this notice is posted, is adjacent to the N.W. corner of this claim on a separate 2" x 2" post. The general course of this claim is Northwest to Southeast.

THE UNDERSIGNED has distinctly marked the said location on the ground, so that its surface boundaries may be readily traced, by six substantial posts at least 2" x 2" x 4'6", one at each corner and one at each end center, each so marked or inscribed as to indicate the intended location.

SAID CLAIM is situated in the Vulture Mining District, Maricopa County, State of Arizona, and is more particularly described as follows:

BEGINNING at the Northeast corner monument, which is located North ~~2111~~ 2111 ft. and ~~3958~~ 3958 West ft. from the Section Corner of Sections 31, 36, 1 & 6, Tps. 5 & 6 North, Rs. 5 & 6 West, Gila & Salt River Meridian; thence,

- 300 feet S.10°20'W., to the East end center; thence
- 300 feet S.10°20'W., to the S.E. corner; thence
- 1,500 feet N.79°50'W., to the S.W. corner; thence
- 300 feet N.10°20'E., to the West end center; thence
- 300 feet N.10°20'E., to the N.W. corner; thence
- 1,500 feet S.79°50'E., to the point and place of beginning.

Said claim is located in the:

- SE. 1/4 of Sec. 35, Twp. 6 N., Range 6 W.
 - S.W. 1/4 of Sec. 36, Twp. 6 N., Range 6 W.
 - 1/4 of Sec. _____, Twp. _____ N., Range _____ W.
 - 1/4 of Sec. _____, Twp. _____ N., Range _____ W.
- Gila and Salt River Meridian.

THE PURPOSE of this amended notice is to more definitely describe the locality and boundaries of the claim and to correct any irregularities, errors or defects which may have existed or may exist in the original location of the record thereof, and is made without waiving any rights acquired under and by virtue of the original location. If the original location is, at the time of this amendment, ineffective for any reason, it is the intent of the owner that this amended notice be an original Notice of Location.

Dated and posted on the ground this 24th day of September, 1985.

LOCATOR: V.M.P., Inc.
Box 2020
Wickenburg, AZ 85358

By: Gary L. Shew
Agent

85 549411

27

26

25



MINING CLAIMS of

V.M.P., Inc.
Box 20202

Wickenburg, AZ 85358

known as

Vulture #s 1-15, 25-30, 38-46 & 62 lodes

B-lan #s 5-21 lodes situate in

Secs. 25, 26, 27, 34, 35 & 36 T.6 N., R.6 W., G.& S.R.M.

Maricopa County Arizona
Scale 1" = 1000' Nov. 8, 1985

Surveyed by:

Harvey W. Smith, E.M.
Del Tierra Engineering & Mining Corp.

Note: ° - denotes location monument.
All mons. are 2"x 2"x 4'6" wood posts.

STATE OF ARIZONA)
) ss.
COUNTY OF MARICOPA)

Recorded at the request of:
Del Tierra Engineering & Mining Corp.
4310 N. Brown Ave., Ste. 3
Scottsdale, AZ 85251

RECORDED IN OFFICIAL RECORDS
OF MARICOPA COUNTY, ARIZONA
NOV 19 1985 -1 00
KEITH POLETIS, County Recorder
FEE 500 PGS 2 R.B.

MOD MC

AMENDED
NOTICE OF MINING LOCATION
LODE CLAIM

85 549412

NOTICE IS HEREBY GIVEN THAT V.M.P., Inc., hereby claims the land hereinafter described as a Lode Mining Claim, under and pursuant to the laws of the United States of America and the State of Arizona, having discovered a lode, vein or deposit of valuable minerals within the limits of this claim as hereinafter established.

THAT Vulture # 45 lode mining claim was relocated by Vulture Mine Properties on February 3, 1982, the Relocation Notice of which is recorded in Docket 15828, pages 159-160, Maricopa County Records. B.L.M. Serial # A MC 160 472.

THE NAME of the claim is Vulture # 45 lode, and the claim so located, is 1,500 feet in length and 600 feet along the surface in width, claiming 300 feet on each side of the centerline; the "location monument," at which a copy of this notice is posted, is adjacent to the S.W. corner of this claim on a separate 2" x 2" post. The general course of this claim is Northwest to Southeast.

THE UNDERSIGNED has distinctly marked the said location on the ground, so that its surface boundaries may be readily traced, by six substantial posts at least 2" x 2" x 4'6", one at each corner and one at each end center, each so marked or inscribed as to indicate the intended location.

SAID CLAIM is situated in the Vulture Mining District, Maricopa County, State of Arizona, and is more particularly described as follows:

BEGINNING at the Northeast corner monument, which is located North ~~South~~ 1521 ft. and ~~East~~ West 4066 ft. from the Section Corner of Sections 31, 36, 1 & 6, Tps. 5 & 6 North, Rs. 5 & 6 West, Gila & Salt River Meridian; thence,

- 300 feet S.10°20'W., to the East end center; thence
- 300 feet S.10°20'W., to the S.E. corner; thence
- 1,500 feet N.79°50'W., to the S.W. corner; thence
- 300 feet N.10°20'E., to the West end center; thence
- 300 feet N.10°20'E., to the N.W. corner; thence
- 1,500 feet S.79°50'E., to the point and place of beginning.

Said claim is located in the:

S.E. 1/4 of Sec. 35, Twp. 6 N., Range 6 W.
S.W. 1/4 of Sec. 36, Twp. 6 N., Range 6 W.
 ----- 1/4 of Sec. _____, Twp. _____ N., Range _____ W.
 ----- 1/4 of Sec. _____, Twp. _____ N., Range _____ W.
 Gila and Salt River Meridian.

THE PURPOSE of this amended notice is to more definitely describe the locality and boundaries of the claim and to correct any irregularities, errors or defects which may have existed or may exist in the original location of the record thereof, and is made without waiving any rights acquired under and by virtue of the original location. If the original location is, at the time of this amendment, ineffective for any reason, it is the intent of the owner that this amended notice be an original Notice of Location.

Dated and posted on the ground this 24th day of September, 1985.

LOCATOR: V.M.P., Inc.
Box 20202
Wickenburg, AZ 85358

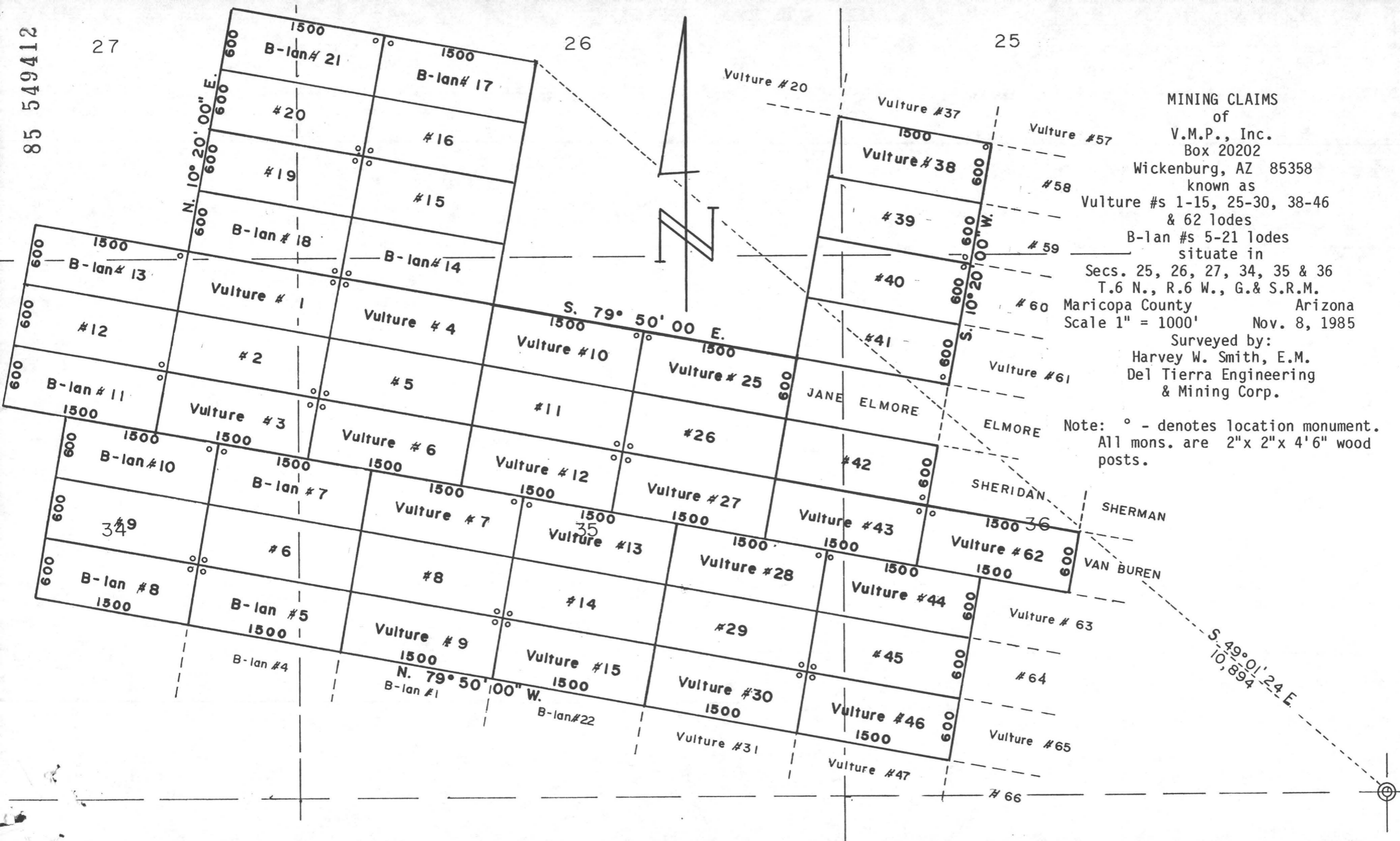
By: Gary L. Shew
Agent

85 549412

27

26

25



MINING CLAIMS
of

V.M.P., Inc.
Box 20202

Wickenburg, AZ 85358
known as

Vulture #s 1-15, 25-30, 38-46
& 62 lodes

B-lan #s 5-21 lodes
situate in

Secs. 25, 26, 27, 34, 35 & 36
T.6 N., R.6 W., G. & S.R.M.

Maricopa County Arizona
Scale 1" = 1000' Nov. 8, 1985

Surveyed by:

Harvey W. Smith, E.M.
Del Tierra Engineering
& Mining Corp.

Note: ° - denotes location monument.
All mons. are 2"x 2"x 4'6" wood
posts.

Vulture #20

Vulture #37

Vulture #57

Vulture #38

#58

#39

#59

#40

#60

#41

Vulture #61

ELMORE

SHERIDAN

SHERMAN

VAN BUREN

S. 49° 01' 24" E.
10,894

N. 10° 20' 00" E.
600
600
600
600

S. 79° 50' 00" E.
1500
1500

S. 10° 20' 00" W.
600
600
600
600

JANE ELMORE

SHERIDAN

SHERMAN

VAN BUREN

S. 49° 01' 24" E.
10,894

N. 79° 50' 00" W.
1500
B-lan #1

#66

STATE OF ARIZONA)
) ss.

COUNTY OF MARICOPA)
Recorded at the request of:
Del Tierra Engineering & Mining Corp.
4310 N. Brown Ave., Ste. 3
Scottsdale, AZ 85251

RECORDED IN OFFICIAL RECORDS
OF MARICOPA COUNTY, ARIZONA

100
KEITH POLETIS, County Recorder

FEE 500 PGS 2 R.B.

MOD MC

AMENDED
NOTICE OF MINING LOCATION
LODE CLAIM

85 549413

NOTICE IS HEREBY GIVEN THAT V.M.P., Inc., hereby claims the land hereinafter described as a Lode Mining Claim, under and pursuant to the laws of the United States of America and the State of Arizona, having discovered a lode, vein or deposit of valuable minerals within the limits of this claim as hereinafter established.

THAT Vulture # 46 lode mining claim was relocated by Vulture Mine Properties on February 3, 1982, the Relocation Notice of which is recorded in Docket 15828, pages 161-162, Maricopa County Records. B.L.M. Serial # A MC 160 473.

THE NAME of the claim is Vulture # 46 lode, and the claim so located, is 1,500 feet in length and 600 feet along the surface in width, claiming 300 feet on each side of the centerline; the "location monument," at which a copy of this notice is posted, is adjacent to the N.W. corner of this claim on a separate 2" x 2" post. The general course of this claim is Northwest to Southeast.

THE UNDERSIGNED has distinctly marked the said location on the ground, so that its surface boundaries may be readily traced, by six substantial posts at least 2" x 2" x 4'6", one at each corner and one at each end center, each so marked or inscribed as to indicate the intended location.

SAID CLAIM is situated in the Vulture Mining District, Maricopa County, State of Arizona, and is more particularly described as follows:

BEGINNING at the Northeast corner monument, which is located North ~~Section~~ 930 ft. and ~~East~~ West 4173 ft. from the Section Corner of Sections 31, 36, 1 & 6, Tps. 5 & 6 North, Rs. 5 & 6 West, Gila & Salt River Meridian; thence,

- 300 feet S.10°20'W., to the East end center; thence
- 300 feet S.10°20'W., to the S.E. corner; thence
- 1,500 feet N.79°50'W., to the S.W. corner; thence
- 300 feet N.10°20'E., to the West end center; thence
- 300 feet N.10°20'E., to the N.W. corner; thence
- 1,500 feet S.79°50'E., to the point and place of beginning.

Said claim is located in the:

<u>SE.</u>	1/4 of Sec. <u>35</u> ,	Twp. <u>6</u>	N.,	Range <u>6</u> W.
<u>SW.</u>	1/4 of Sec. <u>36</u> ,	Twp. <u>6</u>	N.,	Range <u>6</u> W.
-----	1/4 of Sec. _____,	Twp. _____	N.,	Range _____ W.
-----	1/4 of Sec. _____,	Twp. _____	N.,	Range _____ W.

Gila and Salt River Meridian.

THE PURPOSE of this amended notice is to more definitely describe the locality and boundaries of the claim and to correct any irregularities, errors or defects which may have existed or may exist in the original location of the record thereof, and is made without waiving any rights acquired under and by virtue of the original location. If the original location is, at the time of this amendment, ineffective for any reason, it is the intent of the owner that this amended notice be an original Notice of Location.

Dated and posted on the ground this 24th day of September, 1985.

LOCATOR: V.M.P., Inc.
Box 2020
Wickenburg, AZ 85358

By: Gary L. Mew
Agent

85 549413

27

26

25



MINING CLAIMS
of

V.M.P., Inc.
Box 20202

Wickenburg, AZ 85358

known as

Vulture #s 1-15, 25-30, 38-46
& 62 lodes

B-lan #s 5-21 lodes
situate in

Secs. 25, 26, 27, 34, 35 & 36
T.6 N., R.6 W., G. & S.R.M.

Maricopa County Arizona

Scale 1" = 1000' Nov. 8, 1985

Surveyed by:

Harvey W. Smith, E.M.
Del Tierra Engineering
& Mining Corp.

Note: ° - denotes location monument.
All mons. are 2"x 2"x 4'6" wood
posts.

STATE OF ARIZONA)
) ss.
COUNTY OF MARICOPA)

RECORDED IN OFFICIAL RECORDS
OF MARICOPA COUNTY, ARIZONA
NOV 17 1985 -1 00
KEITH POLETIS, County Recorder
FEE 5.00 PGS 2 R.B.

Recorded at the request of:
Del Tierra Engineering & Mining Corp.
4310 N. Brown Ave., Ste. 3
Scottsdale, AZ 85251

MOD MC

AMENDED
NOTICE OF MINING LOCATION
LODE CLAIM

85 549414

NOTICE IS HEREBY GIVEN THAT V.M.P., Inc., hereby claims the land hereinafter described as a Lode Mining Claim, under and pursuant to the laws of the United States of America and the State of Arizona, having discovered a lode, vein or deposit of valuable minerals within the limits of this claim as hereinafter established.

THAT Vulture # 47 lode mining claim was relocated by Vulture Mine Properties on February 3, 1982, the Relocation Notice of which is recorded in Docket 15828, pages 163-164, Maricopa County Records. B.L.M. Serial # A MC 160 474.

THE NAME of the claim is Vulture # 47 lode, and the claim so located, is 1,500 feet in length and 600 feet along the surface in width, claiming 300 feet on each side of the centerline; the "location monument," at which a copy of this notice is posted, is adjacent to the S.W. corner of this claim on a separate 2" x 2" post. The general course of this claim is Northwest to Southeast.

THE UNDERSIGNED has distinctly marked the said location on the ground, so that its surface boundaries may be readily traced, by six substantial posts at least 2" x 2" x 4'6", one at each corner and one at each end center, each so marked or inscribed as to indicate the intended location.

SAID CLAIM is situated in the Vulture Mining District, Maricopa County, State of Arizona, and is more particularly described as follows:

BEGINNING at the Northeast corner monument, which is located North ~~300~~ 340 ft. and ~~West~~ 4281 ft. from the Section Corner of Sections 31, 36, 1 & 6, Tps. 5 & 6 North, Rs. 5 & 6 West, Gila & Salt River Meridian; thence,

300 feet S.10°20'W., to the East end center; thence
300 feet S.10°20'W., to the S.E. corner; thence
1,500 feet N.79°50'W., to the S.W. corner; thence
300 feet N.10°20'E., to the West end center; thence
300 feet N.10°20'E., to the N.W. corner; thence
1,500 feet S.79°50'E., to the point and place of beginning.

Said claim is located in the:

S.E. 1/4 of Sec. 35, Twp. 6 N., Range 6 W.
S.W. 1/4 of Sec. 36, Twp. 6 N., Range 6 W.
N.W. 1/4 of Sec. 1, Twp. 5 N., Range 6 W.
N.E. 1/4 of Sec. 2, Twp. 5 N., Range 6 W.
Gila and Salt River Meridian.

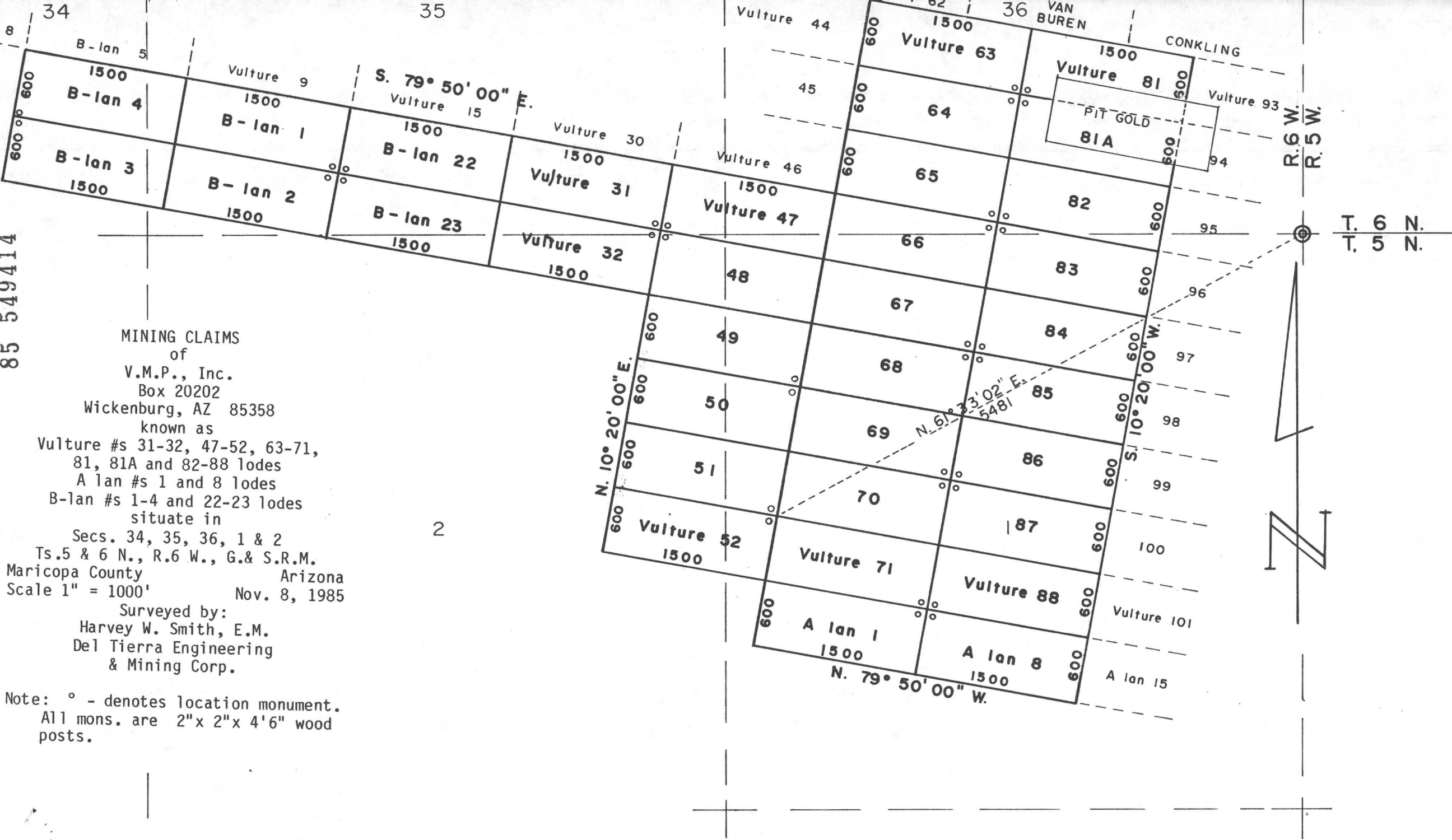
THE PURPOSE of this amended notice is to more definitely describe the locality and boundaries of the claim and to correct any irregularities, errors or defects which may have existed or may exist in the original location of the record thereof, and is made without waiving any rights acquired under and by virtue of the original location. If the original location is, at the time of this amendment, ineffective for any reason, it is the intent of the owner that this amended notice be an original Notice of Location.

Dated and posted on the ground this 24th day of September, 1985.

LOCATOR: V.M.P., Inc.
Box 2020
Wickenburg, AZ 85358

By: Bary L. Shew
Agent

85 549414



MINING CLAIMS
 of
 V.M.P., Inc.
 Box 20202
 Wickenburg, AZ 85358
 known as
 Vulture #s 31-32, 47-52, 63-71,
 81, 81A and 82-88 lodes
 A lan #s 1 and 8 lodes
 B-lan #s 1-4 and 22-23 lodes
 situate in
 Secs. 34, 35, 36, 1 & 2
 Ts. 5 & 6 N., R. 6 W., G. & S. R. M.
 Maricopa County Arizona
 Scale 1" = 1000' Nov. 8, 1985

Surveyed by:
 Harvey W. Smith, E.M.
 Del Tierra Engineering
 & Mining Corp.

Note: ° - denotes location monument.
 All mons. are 2"x 2"x 4'6" wood posts.

2

STATE OF ARIZONA)
) ss.
COUNTY OF MARICOPA)

Recorded at the request of:
Del Tierra Engineering & Mining Corp.
4310 N. Brown Ave., Ste. 3
Scottsdale, AZ 85251

MOD MC

RECORDED IN OFFICIAL RECORDS
OF MARICOPA COUNTY, ARIZONA
NOV 19 1985 -1 00
KEITH POLETIS, County Recorder
FEE 500 PGS 2 R.B.

AMENDED
NOTICE OF MINING LOCATION
LODE CLAIM

85 549415

NOTICE IS HEREBY GIVEN THAT V.M.P., Inc., hereby claims the land hereinafter described as a Lode Mining Claim, under and pursuant to the laws of the United States of America and the State of Arizona, having discovered a lode, vein or deposit of valuable minerals within the limits of this claim as hereinafter established.

THAT Vulture # 48 lode mining claim was relocated by Vulture Mine Properties on February 3, 1982, the Relocation Notice of which is recorded in Docket 15828, pages 165-166, Maricopa County Records.
B.L.M. Serial # A MC 160 475.

THE NAME of the claim is Vulture # 48 lode, and the claim so located, is 1,500 feet in length and 600 feet along the surface in width, claiming 300 feet on each side of the centerline; the "location monument," at which a copy of this notice is posted, is adjacent to the N.W. corner of this claim on a separate 2" x 2" post. The general course of this claim is Northwest to Southeast.

THE UNDERSIGNED has distinctly marked the said location on the ground, so that its surface boundaries may be readily traced, by six substantial posts at least 2" x 2" x 4'6", one at each corner and one at each end center, each so marked or inscribed as to indicate the intended location.

SAID CLAIM is situated in the Vulture Mining District, Maricopa County, State of Arizona, and is more particularly described as follows:

BEGINNING at the Northeast corner monument, which is located ~~North~~ South 250 ft. and ~~East~~ West 4388 ft. from the Section Corner of Sections 31, 36, 1 & 6, Tps. 5 & 6 North, Rs. 5 & 6 West, Gila & Salt River Meridian; thence,

300 feet S.10°20'W., to the East end center; thence
300 feet S.10°20'W., to the S.E. corner; thence
1,500 feet N.79°50'W., to the S.W. corner; thence
300 feet N.10°20'E., to the West end center; thence
300 feet N.10°20'E., to the N.W. corner; thence
1,500 feet S.79°50'E., to the point and place of beginning.

Said claim is located in the:

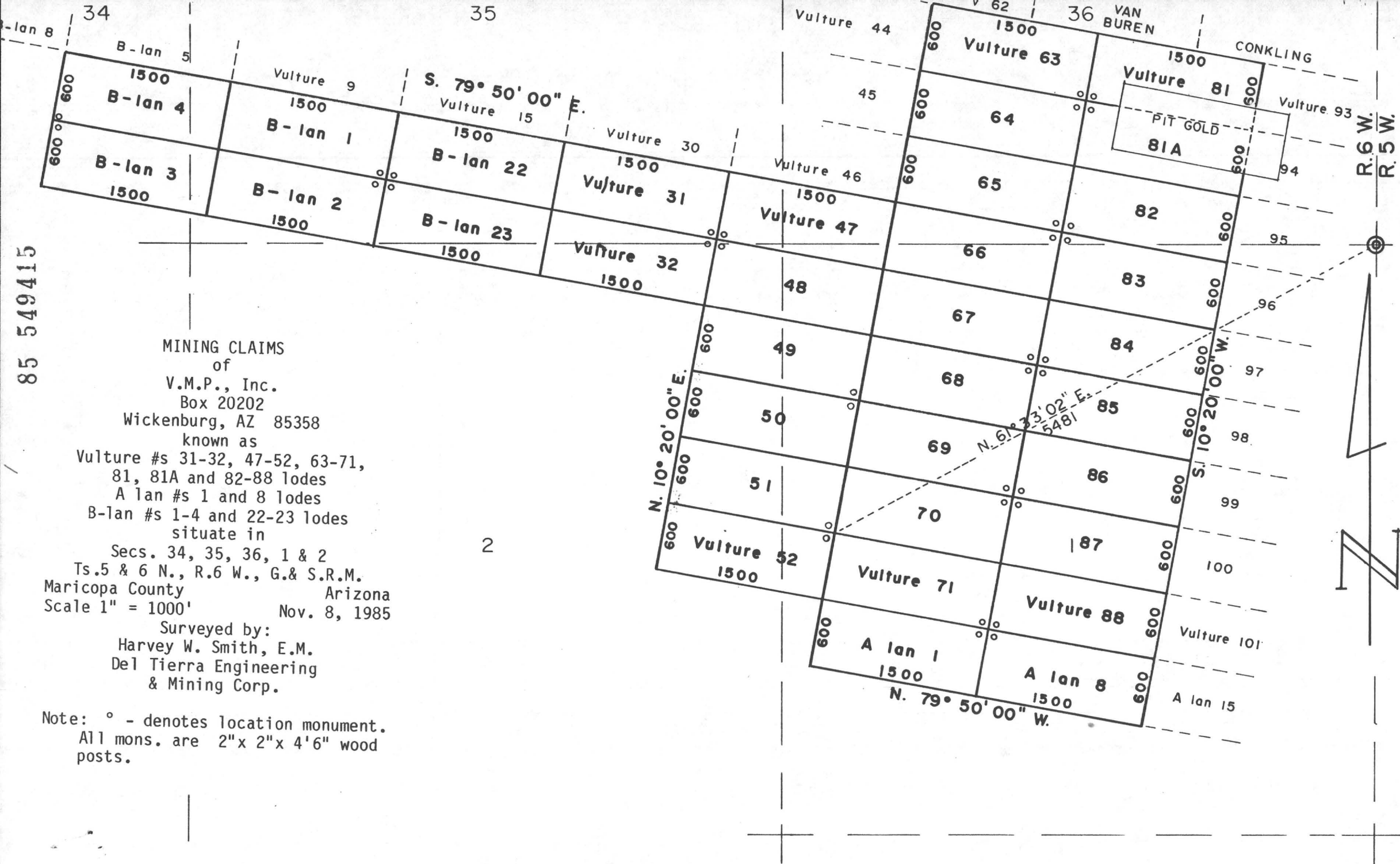
SE 1/4 of Sec. 35, Twp. 6 N., Range 6 W.
N.W. 1/4 of Sec. 1, Twp. 5 N., Range 6 W.
N.E. 1/4 of Sec. 2, Twp. 5 N., Range 6 W.
1/4 of Sec. , Twp. N., Range W.
Gila and Salt River Meridian.

THE PURPOSE of this amended notice is to more definitely describe the locality and boundaries of the claim and to correct any irregularities, errors or defects which may have existed or may exist in the original location of the record thereof, and is made without waiving any rights acquired under and by virtue of the original location. If the original location is, at the time of this amendment, ineffective for any reason, it is the intent of the owner that this amended notice be an original Notice of Location.

Dated and posted on the ground this 24th day of September, 1985.

LOCATOR: V.M.P., Inc.
Box 20202
Wickenburg, AZ 85358

By: Gary L. Shew
Agent



85 549415

MINING CLAIMS
of
V.M.P., Inc.
Box 20202
Wickenburg, AZ 85358
known as
Vulture #s 31-32, 47-52, 63-71,
81, 81A and 82-88 lodes
A-lan #s 1 and 8 lodes
B-lan #s 1-4 and 22-23 lodes
situate in
Secs. 34, 35, 36, 1 & 2
Ts. 5 & 6 N., R. 6 W., G. & S.R.M.
Maricopa County Arizona
Scale 1" = 1000' Nov. 8, 1985
Surveyed by:
Harvey W. Smith, E.M.
Del Tierra Engineering
& Mining Corp.

Note: ° - denotes location monument.
All mons. are 2"x 2"x 4'6" wood posts.

T. 6 N.
T. 5 N.



STATE OF ARIZONA)

COUNTY OF MARICOPA) ss.

Recorded at the request of:
Del Tierra Engineering & Mining Corp.
4310 N. Brown Ave., Ste. 3
Scottsdale, AZ 85251

MOD MG

RECORDED IN OFFICIAL RECORDS
OF MARICOPA COUNTY, ARIZONA
NOV 19 1985 -1 00
KEITH POLETIS, County Recorder
FEE 5.00 PGS 2 R.B.

AMENDED
NOTICE OF MINING LOCATION
LODE CLAIM

85 549416

NOTICE IS HEREBY GIVEN THAT V.M.P., Inc., hereby claims the land hereinafter described as a Lode Mining Claim, under and pursuant to the laws of the United States of America and the State of Arizona, having discovered a lode, vein or deposit of valuable minerals within the limits of this claim as hereinafter established.

THAT Vulture # 49 lode mining claim was relocated by Vulture Mine Properties on February 3, 1982, the Relocation Notice of which is recorded in Docket 15828, pages 167-168, Maricopa County Records. B.L.M. Serial # A MC 160 476.

THE NAME of the claim is Vulture # 49 lode, and the claim so located, is 1,500 feet in length and 600 feet along the surface in width, claiming 300 feet on each side of the centerline; the "location monument," at which a copy of this notice is posted, is adjacent to the S.E. corner of this claim on a separate 2" x 2" post. The general course of this claim is Northwest to Southeast.

THE UNDERSIGNED has distinctly marked the said location on the ground, so that its surface boundaries may be readily traced, by six substantial posts at least 2" x 2" x 4'6", one at each corner and one at each end center, each so marked or inscribed as to indicate the intended location.

SAID CLAIM is situated in the Vulture Mining District, Maricopa County, State of Arizona, and is more particularly described as follows:

BEGINNING at the Northeast corner monument, which is located ~~North/South~~ 840 ft. and ~~East/West~~ 4496 ft. from the Section Corner of Sections 31, 36, 1 & 6, Tps. 5 & 6 North, Rs. 5 & 6 West, Gila & Salt River Meridian; thence,

- 300 feet S.10°20'W., to the East end center; thence
- 300 feet S.10°20'W., to the S.E. corner; thence
- 1,500 feet N.79°50'W., to the S.W. corner; thence
- 300 feet N.10°20'E., to the West end center; thence
- 300 feet N.10°20'E., to the N.W. corner; thence
- 1,500 feet S.79°50'E., to the point and place of beginning.

Said claim is located in the:

N.E. 1/4 of Sec. 2, Twp. 5 N., Range 6 W.
N.W. 1/4 of Sec. 1, Twp. 5 N., Range 6 W.
 ----- 1/4 of Sec. -----, Twp. ----- N., Range ----- W.
 ----- 1/4 of Sec. -----, Twp. ----- N., Range ----- W.
 Gila and Salt River Meridian.

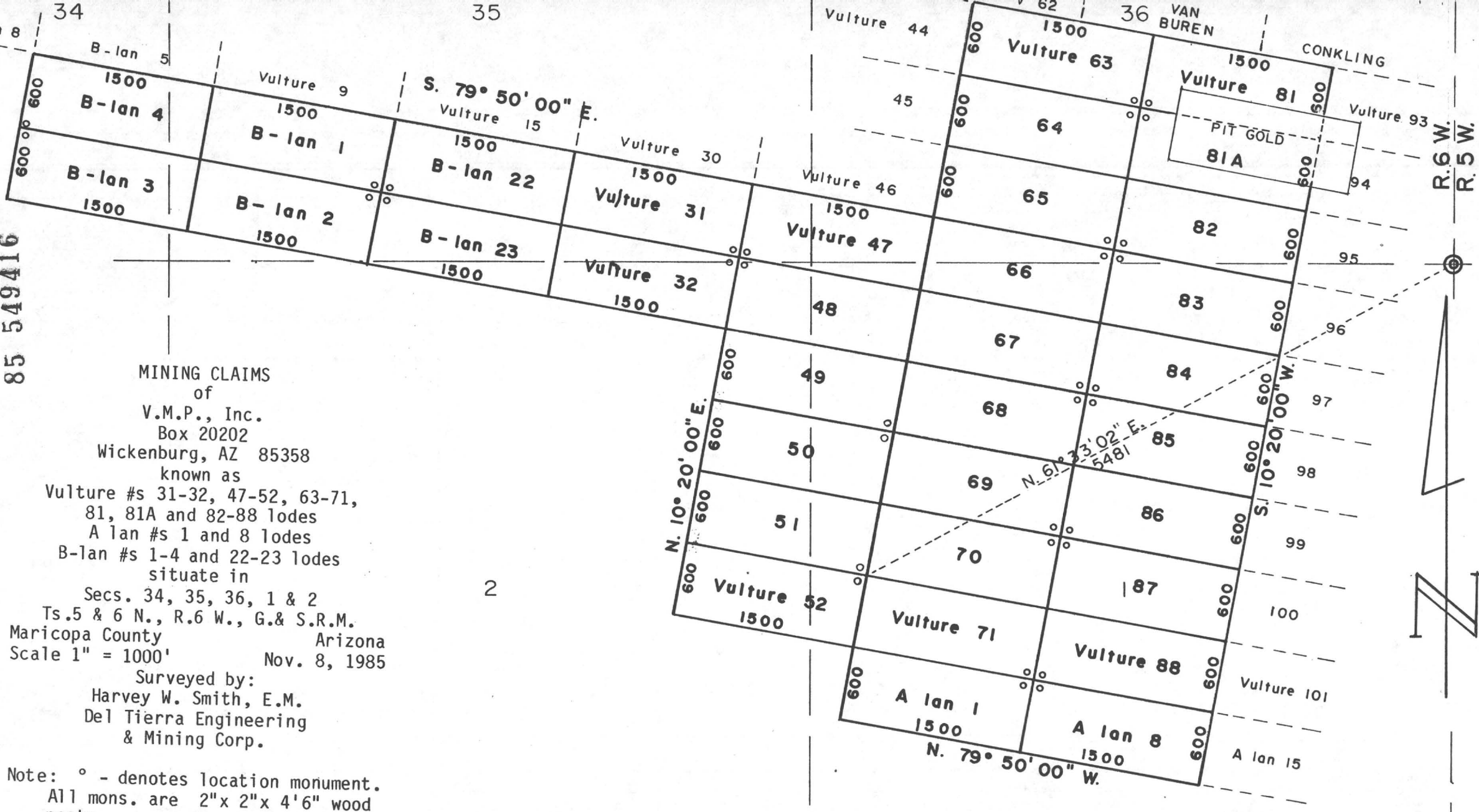
THE PURPOSE of this amended notice is to more definitely describe the locality and boundaries of the claim and to correct any irregularities, errors or defects which may have existed or may exist in the original location of the record thereof, and is made without waiving any rights acquired under and by virtue of the original location. If the original location is, at the time of this amendment, ineffective for any reason, it is the intent of the owner that this amended notice be an original Notice of Location.

Dated and posted on the ground this 15 day of November, 1985.

By: [Signature]
Agent

LOCATOR: V.M.P., Inc.
Box 20202
Wickenburg, AZ 85358

85 549416



MINING CLAIMS
of
V.M.P., Inc.
Box 20202
Wickenburg, AZ 85358
known as
Vulture #s 31-32, 47-52, 63-71,
81, 81A and 82-88 lodes
A lan #s 1 and 8 lodes
B-lan #s 1-4 and 22-23 lodes
situate in
Secs. 34, 35, 36, 1 & 2
Ts. 5 & 6 N., R. 6 W., G. & S.R.M.
Maricopa County Arizona
Scale 1" = 1000' Nov. 8, 1985

Surveyed by:
Harvey W. Smith, E.M.
Del Tierra Engineering
& Mining Corp.

Note: ° - denotes location monument.
All mons. are 2"x 2"x 4'6" wood posts.

2

STATE OF ARIZONA)
) ss.
COUNTY OF MARICOPA)

Recorded at the request of:
Del Tierra Engineering & Mining Corp.
4310 N. Brown Ave., Ste. 3
Scottsdale, AZ 85251

RECORDED IN OFFICIAL RECORDS
OF MARICOPA COUNTY, ARIZONA
NOV 19 1985 -1 00
KEITH POLETIS, County Recorder
FEE 500 PGS 2 R.B.

MOD MC

AMENDED
NOTICE OF MINING LOCATION
LODE CLAIM

85 549417

NOTICE IS HEREBY GIVEN THAT V.M.P., Inc., hereby claims the land hereinafter described as a Lode Mining Claim, under and pursuant to the laws of the United States of America and the State of Arizona, having discovered a lode, vein or deposit of valuable minerals within the limits of this claim as hereinafter established.

THAT Vulture # 50 lode mining claim was relocated by Vulture Mine Properties on February 3, 1982, the Relocation Notice of which is recorded in Docket 15828, pages 169-170, Maricopa County Records. B.L.M. Serial # A MC 160 477.

THE NAME of the claim is Vulture # 50 lode, and the claim so located, is 1,500 feet in length and 600 feet along the surface in width, claiming 300 feet on each side of the centerline; the "location monument," at which a copy of this notice is posted, is adjacent to the N.E. corner of this claim on a separate 2" x 2" post. The general course of this claim is Northwest to Southeast.

THE UNDERSIGNED has distinctly marked the said location on the ground, so that its surface boundaries may be readily traced, by six substantial posts at least 2" x 2" x 4'6", one at each corner and one at each end center, each so marked or inscribed as to indicate the intended location.

SAID CLAIM is situated in the Vulture Mining District, Maricopa County, State of Arizona, and is more particularly described as follows:

BEGINNING at the Northeast corner monument, which is located ~~North~~/South 1431 ft. and ~~East~~/West 4604 ft. from the Section Corner of Sections 31, 36, 1 & 6, Tps. 5 & 6 North, Rs.5 & 6 West, Gila & Salt River Meridian; thence,

300 feet S.10°20'W., to the East end center; thence
300 feet S.10°20'W., to the S.E. corner; thence
1,500 feet N.79°50'W., to the S.W. corner; thence
300 feet N.10°20'E., to the West end center; thence
300 feet N.10°20'E., to the N.W. corner; thence
1,500 feet S.79°50'E., to the point and place of beginning.

Said claim is located in the:

N.W. 1/4 of Sec. 1, Twp. 5 N., Range 6 W.
N.E. 1/4 of Sec. 2, Twp. 5 N., Range 6 W.
----- 1/4 of Sec. _____, Twp. _____ N., Range _____ W.
----- 1/4 of Sec. _____, Twp. _____ N., Range _____ W.
Gila and Salt River Meridian.

THE PURPOSE of this amended notice is to more definitely describe the locality and boundaries of the claim and to correct any irregularities, errors or defects which may have existed or may exist in the original location of the record thereof, and is made without waiving any rights acquired under and by virtue of the original location. If the original location is, at the time of this amendment, ineffective for any reason, it is the intent of the owner that this amended notice be an original Notice of Location.

Dated and posted on the ground this 15 day of November, 1985.

By: _____
Agent

LOCATOR: V.M.P., Inc.
Box 20202
Wickenburg, AZ 85358

85 549417

MINING CLAIMS

of

V.M.P., Inc.

Box 20202

Wickenburg, AZ 85358

known as

Vulture #s 31-32, 47-52, 63-71,

81, 81A and 82-88 lodes

A lan #s 1 and 8 lodes

B-lan #s 1-4 and 22-23 lodes

situate in

Secs. 34, 35, 36, 1 & 2

Ts. 5 & 6 N., R. 6 W., G. & S.R.M.

Maricopa County

Arizona

Scale 1" = 1000'

Nov. 8, 1985

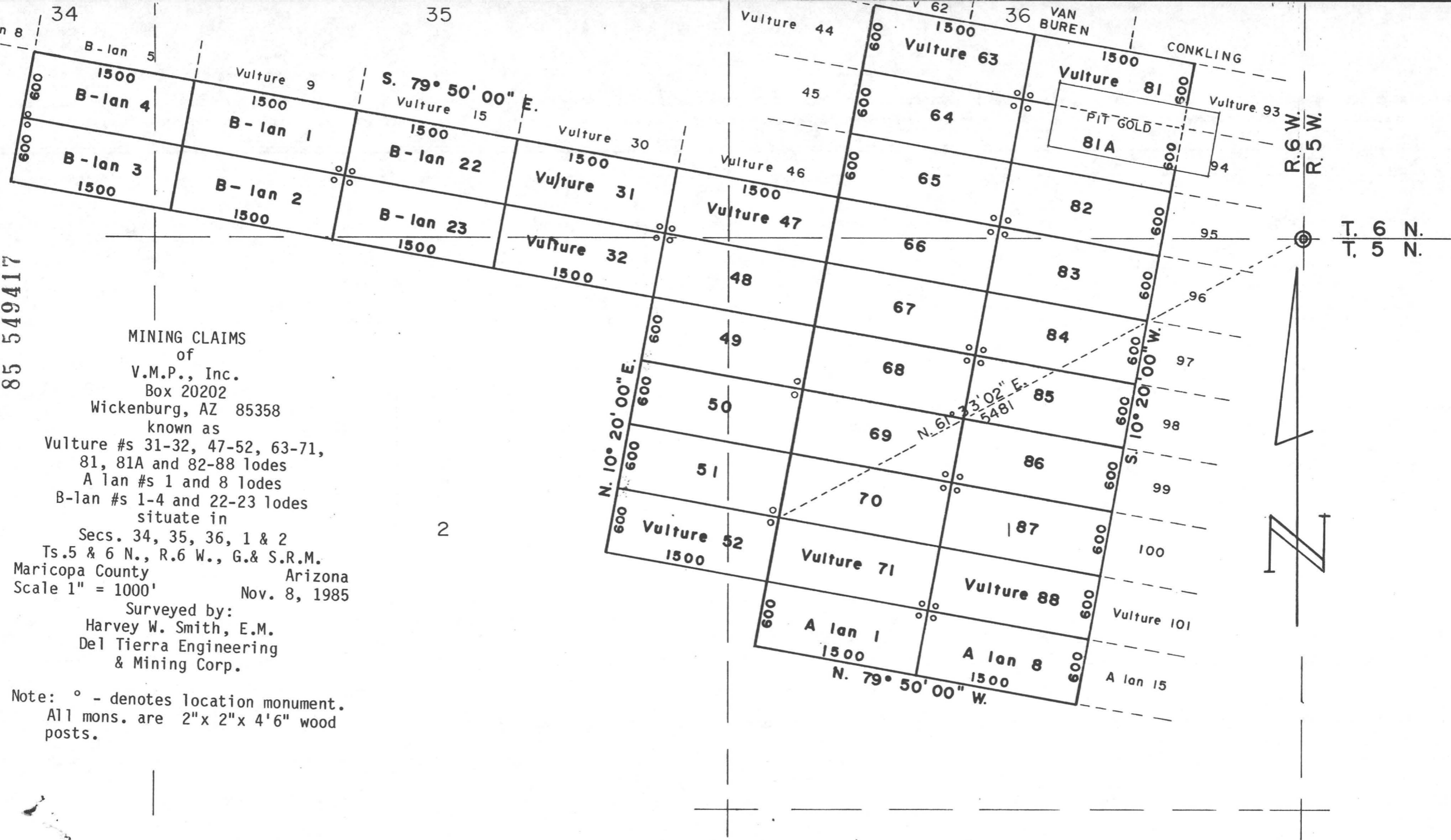
Surveyed by:

Harvey W. Smith, E.M.

Del Tierra Engineering

& Mining Corp.

Note: ° - denotes location monument.
All mons. are 2"x 2"x 4'6" wood posts.



2



T. 6 N.
T. 5 N.

STATE OF ARIZONA)
) ss.
COUNTY OF MARICOPA)

Recorded at the request of:
Del Tierra Engineering & Mining Corp.
4310 N. Brown Ave., Ste. 3
Scottsdale, AZ 85251

RECORDED IN OFFICIAL RECORDS
OF MARICOPA COUNTY, ARIZONA
NOV 19 1985 - 1 00
KEITH POLETIS, County Recorder
FEE 500 PGS 2 R.B.

MOD MC

85 549418

AMENDED
NOTICE OF MINING LOCATION
LODE CLAIM

NOTICE IS HEREBY GIVEN THAT V.M.P., Inc., hereby claims the land hereinafter described as a Lode Mining Claim, under and pursuant to the laws of the United States of America and the State of Arizona, having discovered a lode, vein or deposit of valuable minerals within the limits of this claim as hereinafter established.

THAT Vulture # 51 lode mining claim was relocated by Vulture Mine Properties on February 3, 1982, the Relocation Notice of which is recorded in Docket 15828, pages 171-172, Maricopa County Records. B.L.M. Serial # A MC 160 478.

THE NAME of the claim is Vulture # 51 lode, and the claim so located, is 1,500 feet in length and 600 feet along the surface in width, claiming 300 feet on each side of the centerline; the "location monument," at which a copy of this notice is posted, is adjacent to the S.E. corner of this claim on a separate 2" x 2" post. The general course of this claim is Northwest to Southeast.

THE UNDERSIGNED has distinctly marked the said location on the ground, so that its surface boundaries may be readily traced, by six substantial posts at least 2" x 2" x 4'6", one at each corner and one at each end center, each so marked or inscribed as to indicate the intended location.

SAID CLAIM is situated in the Vulture Mining District, Maricopa County, State of Arizona, and is more particularly described as follows:

BEGINNING at the Northeast corner monument, which is located ~~North~~/South 2021 ft. and ~~East~~/West 4711 ft. from the Section Corner of Sections 31, 36, 1 & 6, Tps. 5 & 6 North, Rs. 5 & 6 West, Gila & Salt River Meridian; thence,

- 300 feet S.10°20'W., to the East end center; thence
- 300 feet S.10°20'W., to the S.E. corner; thence
- 1,500 feet N.79°50'W., to the S.W. corner; thence
- 300 feet N.10°20'E., to the West end center; thence
- 300 feet N.10°20'E., to the N.W. corner; thence
- 1,500 feet S.79°50'E., to the point and place of beginning.


Said claim is located in the:

<u>N.W.</u>	1/4 of Sec. <u>1</u> ,	Twp. <u>5</u>	N.,	Range <u>6</u>	W.
<u>N.E.</u>	1/4 of Sec. <u>2</u> ,	Twp. <u>5</u>	N.,	Range <u>6</u>	W.
-----	1/4 of Sec. _____,	Twp. _____	N.,	Range _____	W.
-----	1/4 of Sec. _____,	Twp. _____	N.,	Range _____	W.

Gila and Salt River Meridian.

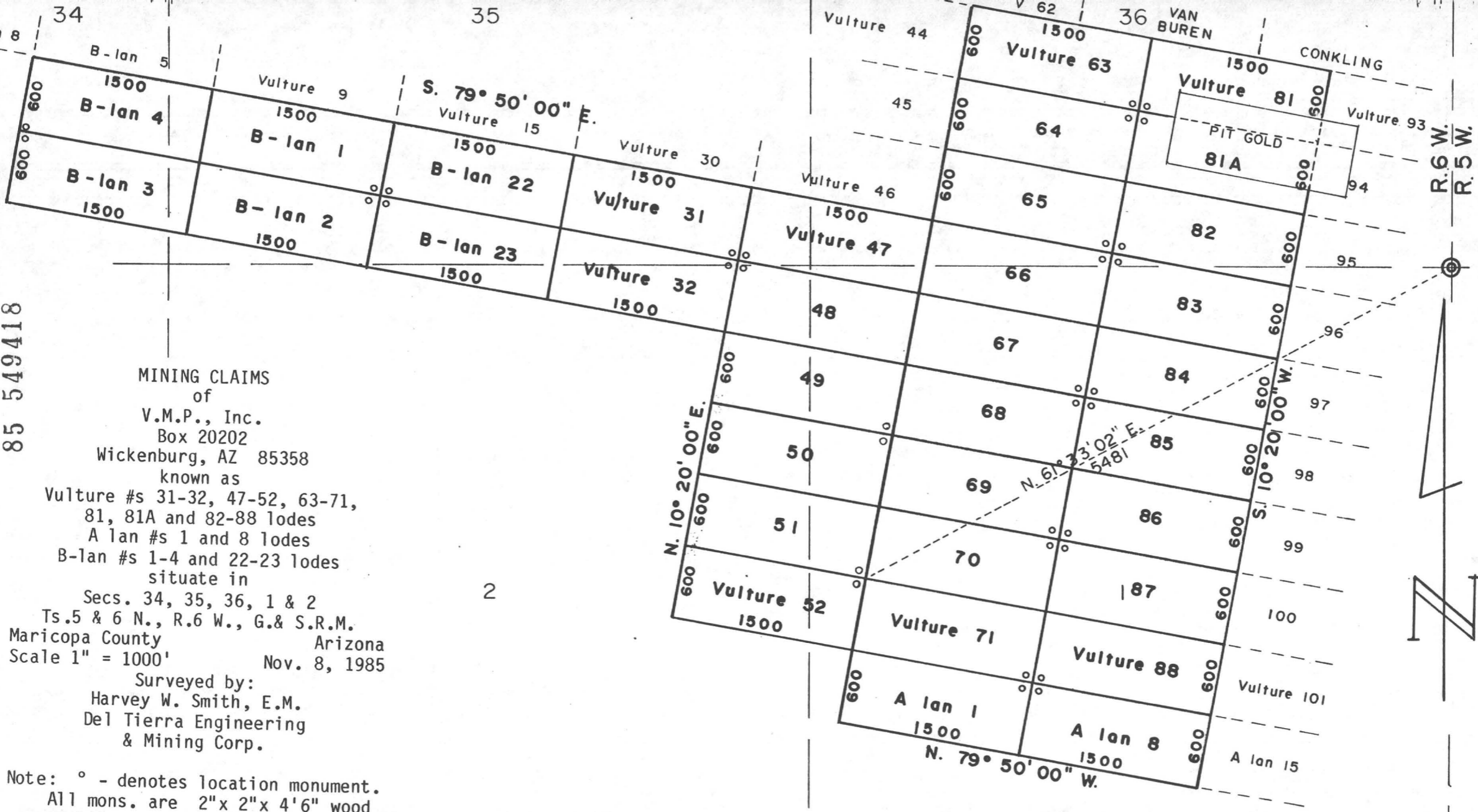
THE PURPOSE of this amended notice is to more definitely describe the locality and boundaries of the claim and to correct any irregularities, errors or defects which may have existed or may exist in the original location of the record thereof, and is made without waiving any rights acquired under and by virtue of the original location. If the original location is, at the time of this amendment, ineffective for any reason, it is the intent of the owner that this amended notice be an original Notice of Location.

Dated and posted on the ground this 15 day of November, 1985.

By: 
Agent

LOCATOR: V.M.P., Inc.
Box 20202
Wickenburg, AZ 85358

85 549418



MINING CLAIMS

of

V.M.P., Inc.

Box 20202

Wickenburg, AZ 85358

known as

Vulture #s 31-32, 47-52, 63-71,

81, 81A and 82-88 lodes

A lan #s 1 and 8 lodes

B-lan #s 1-4 and 22-23 lodes

situate in

Secs. 34, 35, 36, 1 & 2

Ts. 5 & 6 N., R. 6 W., G. & S.R.M.

Maricopa County

Arizona

Scale 1" = 1000'

Nov. 8, 1985

Surveyed by:

Harvey W. Smith, E.M.

Del Tierra Engineering

& Mining Corp.

Note: ° - denotes location monument.
All mons. are 2"x 2"x 4'6" wood posts.


2

T. 6 N.
T. 5 N.



STATE OF ARIZONA)
) ss.
COUNTY OF MARICOPA)

Recorded at the request of:
Del Tierra Engineering & Mining Corp.
4310 N. Brown Ave., Ste. 3
Scottsdale, AZ 85251



MOD MC

AMENDED
NOTICE OF MINING LOCATION
LODE CLAIM

85 549419

NOTICE IS HEREBY GIVEN THAT V.M.P., Inc., hereby claims the land hereinafter described as a Lode Mining Claim, under and pursuant to the laws of the United States of America and the State of Arizona, having discovered a lode, vein or deposit of valuable minerals within the limits of this claim as hereinafter established.

THAT Vulture # 52 lode mining claim was relocated by Vulture Mine Properties on February 3, 1982, the Relocation Notice of which is recorded in Docket 15828, pages 173-174, Maricopa County Records.
B.L.M. Serial # A MC 160 479.

THE NAME of the claim is Vulture # 52 lode, and the claim so located, is 1,500 feet in length and 600 feet along the surface in width, claiming 300 feet on each side of the centerline; the "location monument," at which a copy of this notice is posted, is adjacent to the N.E. corner of this claim on a separate 2" x 2" post. The general course of this claim is Northwest to Southeast.

THE UNDERSIGNED has distinctly marked the said location on the ground, so that its surface boundaries may be readily traced, by six substantial posts at least 2" x 2" x 4'6", one at each corner and one at each end center, each so marked or inscribed as to indicate the intended location.

SAID CLAIM is situated in the Vulture Mining District, Maricopa County, State of Arizona, and is more particularly described as follows:

BEGINNING at the Northeast corner monument, which is located ~~North~~/South 2611 ft. and ~~East~~/West 4819 ft. from the Section Corner of Sections 31, 36, 1 & 6, Tps. 5 & 6 North, Rs. 5 & 6 West, Gila & Salt River Meridian; thence,


300 feet S.10°20'W., to the East end center; thence
300 feet S.10°20'W., to the S.E. corner; thence
1,500 feet N.79°50'W., to the S.W. corner; thence
300 feet N.10°20'E., to the West end center; thence
300 feet N.10°20'E., to the N.W. corner; thence
1,500 feet S.79°50'E., to the point and place of beginning.

Said claim is located in the:

N.W. 1/4 of Sec. 1, Twp. 5 N., Range 6 W.
S.W. 1/4 of Sec. 1, Twp. 5 N., Range 6 W.
S.E. 1/4 of Sec. 2, Twp. 5 N., Range 6 W.
N.E. 1/4 of Sec. 2, Twp. 5 N., Range 6 W.
Gila and Salt River Meridian.

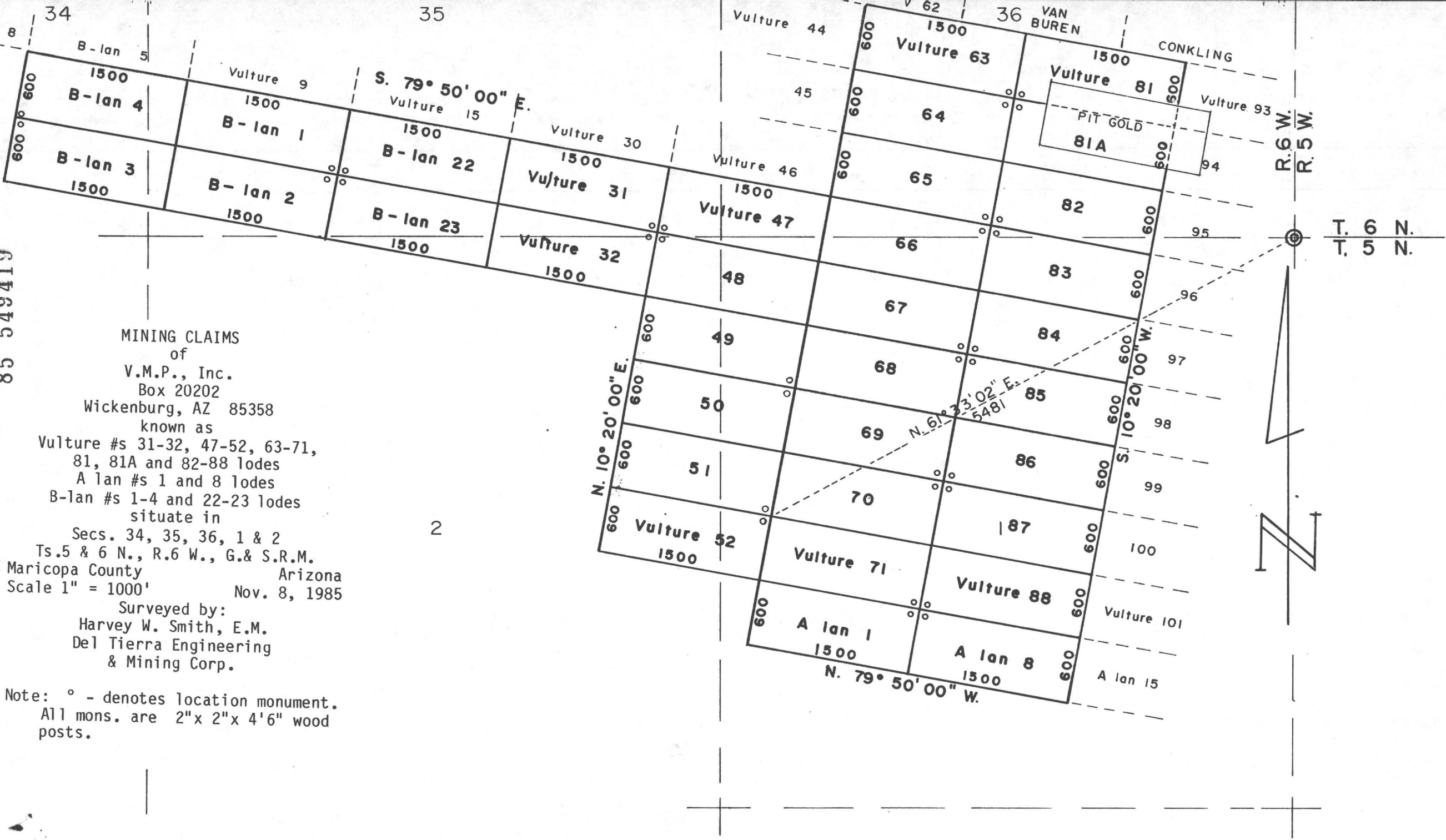
THE PURPOSE of this amended notice is to more definitely describe the locality and boundaries of the claim and to correct any irregularities, errors or defects which may have existed or may exist in the original location of the record thereof, and is made without waiving any rights acquired under and by virtue of the original location. If the original location is, at the time of this amendment, ineffective for any reason, it is the intent of the owner that this amended notice be an original Notice of Location.

Dated and posted on the ground this 15 day of November, 1985.

By: 
Agent

LOCATOR: V.M.P., Inc.
Box 20202
Wickenburg, AZ 85358

85 549419



MINING CLAIMS
of

V.M.P., Inc.

Box 20202

Wickenburg, AZ 85358

known as

Vulture #s 31-32, 47-52, 63-71,

81, 81A and 82-88 lodes

A lan #s 1 and 8 lodes

B-lan #s 1-4 and 22-23 lodes

situate in

Secs. 34, 35, 36, 1 & 2

Ts. 5 & 6 N., R. 6 W., G. & S.R.M.

Maricopa County

Arizona

Scale 1" = 1000'

Nov. 8, 1985

Surveyed by:

Harvey W. Smith, E.M.

Del Tierra Engineering

& Mining Corp.

Note: ° - denotes location monument.

All mons. are 2"x 2"x 4'6" wood posts.

STATE OF ARIZONA)

COUNTY OF MARICOPA) ss.

Recorded at the request of:
Del Tierra Engineering & Mining Corp.
4310 N. Brown Ave., Ste. 3
Scottsdale, AZ 85251

RECORDED IN OFFICIAL RECORDS
OF MARICOPA COUNTY, ARIZONA
NOV 19 1985 -1 00
KEITH POLETIS, County Recorder
FEE 500 PGS 2 R.B.

MOD MC

AMENDED
NOTICE OF MINING LOCATION
LODE CLAIM

85 549420

NOTICE IS HEREBY GIVEN THAT V.M.P., Inc., hereby claims the land hereinafter described as a Lode Mining Claim, under and pursuant to the laws of the United States of America and the State of Arizona, having discovered a lode, vein or deposit of valuable minerals within the limits of this claim as hereinafter established.

THAT Vulture # 53 lode mining claim was relocated by Vulture Mine Properties on February 2, 1982, the Relocation Notice of which is recorded in Docket 15828, pages 175-176, Maricopa County Records. B.L.M. Serial # A MC 160 480.

THE NAME of the claim is Vulture # 53 lode, and the claim so located, is 1,500 feet in length and 600 feet along the surface in width, claiming 300 feet on each side of the centerline; the "location monument," at which a copy of this notice is posted, is adjacent to the S.W. corner of this claim on a separate 2" x 2" post. The general course of this claim is Northwest to Southeast.

THE UNDERSIGNED has distinctly marked the said location on the ground, so that its surface boundaries may be readily traced, by six substantial posts at least 2" x 2" x 4'6", one at each corner and one at each end center, each so marked or inscribed as to indicate the intended location.

SAID CLAIM is situated in the Vulture Mining District, Maricopa County, State of Arizona, and is more particularly described as follows:

BEGINNING at the Northeast corner monument, which is located North/~~South~~ 9037 ft. and ~~East~~/West 1782 ft. from the Section Corner of Sections 31, 36, 1 & 6, Tps. 5 & 6 North, Rs. 5 & 6 West, Gila & Salt River Meridian; thence,

- 300 feet S.10°20'W., to the East end center; thence
- 300 feet S.10°20'W., to the S.E. corner; thence
- 1,500 feet N.79°50'W., to the S.W. corner; thence
- 300 feet N.10°20'E., to the West end center; thence
- 300 feet N.10°20'E., to the N.W. corner; thence
- 1,500 feet S.79°50'E., to the point and place of beginning.

Said claim is located in the:

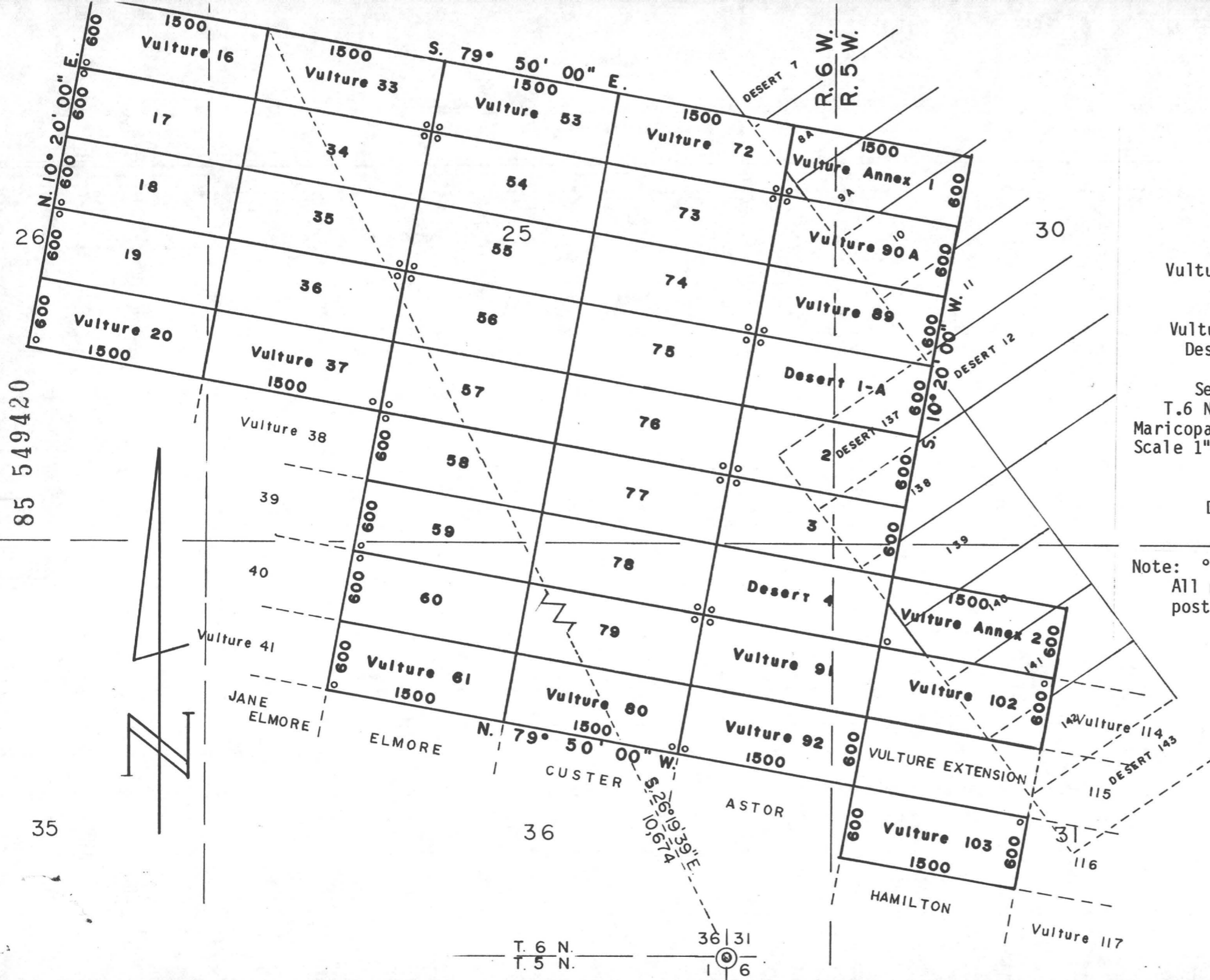
N.W. 1/4 of Sec. 24, Twp. 6 N., Range 6 W.
N.E. 1/4 of Sec. 24, Twp. 6 N., Range 6 W.
 ----- 1/4 of Sec. _____, Twp. _____ N., Range _____ W.
 _____ 1/4 of Sec. _____, Twp. _____ N., Range _____ W.
 Gila and Salt River Meridian.

THE PURPOSE of this amended notice is to more definitely describe the locality and boundaries of the claim and to correct any irregularities, errors or defects which may have existed or may exist in the original location of the record thereof, and is made without waiving any rights acquired under and by virtue of the original location. If the original location is, at the time of this amendment, ineffective for any reason, it is the intent of the owner that this amended notice be an original Notice of Location.

Dated and posted on the ground this 25 day of September, 1985.

By: [Signature]
Agent

LOCATOR: V.M.P., Inc.
Box 20202
Wickenburg, AZ 85358



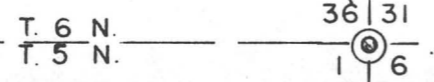
MINING CLAIMS
 of
 V.M.P., Inc.
 Box 20202
 Wickenburg, AZ 85358
 known as
 Vulture #s 16-20, 33-37, 53-61,
 72-80, 89, 90A, 91-92
 and 102-103 lodes
 Vulture Annex #s 1 and 2 lodes
 Desert #s 1-A and 2-4 lodes
 situate in
 Secs. 30, 31, 25, 26 & 36
 T.6 N., Rs.5 & 6 W., G.& S.R.M.
 Maricopa County Arizona
 Scale 1" = 1000' Nov. 8, 1985

Surveyed by:
 Harvey W. Smith, E.M.
 Del Tierra Engineering
 & Mining Corp.

Note: ° - denotes location monument.
 All mons. are 2"x 2"x 4'6" wood
 posts.

85 549420

35



STATE OF ARIZONA)
) ss.
COUNTY OF MARICOPA)

Recorded at the request of:
Del Tierra Engineering & Mining Corp.
4310 N. Brown Ave., Ste. 3
Scottsdale, AZ 85251

RECORDED IN OFFICIAL RECORDS
OF MARICOPA COUNTY, ARIZONA
NOV 19 1985 1:00
KEITH POLETIS, County Recorder
FEE 5.00 PGS 2 R.B.

MOD MC

AMENDED
NOTICE OF MINING LOCATION
LODE CLAIM

85 549421

NOTICE IS HEREBY GIVEN THAT V.M.P., Inc., hereby claims the land hereinafter described as a Lode Mining Claim, under and pursuant to the laws of the United States of America and the State of Arizona, having discovered a lode, vein or deposit of valuable minerals within the limits of this claim as hereinafter established.

THAT Vulture # 54 lode mining claim was relocated by Vulture Mine Properties on February 2, 1982, the Relocation Notice of which is recorded in Docket 15828, pages 177-178, Maricopa County Records. B.L.M. Serial # A MC 160 481.

THE NAME of the claim is Vulture # 54 lode, and the claim so located, is 1,500 feet in length and 600 feet along the surface in width, claiming 300 feet on each side of the centerline; the "location monument," at which a copy of this notice is posted, is adjacent to the N.W. corner of this claim on a separate 2" x 2" post. The general course of this claim is Northwest to Southeast.

THE UNDERSIGNED has distinctly marked the said location on the ground, so that its surface boundaries may be readily traced, by six substantial posts at least 2" x 2" x 4'6", one at each corner and one at each end center, each so marked or inscribed as to indicate the intended location.

SAID CLAIM is situated in the Vulture Mining District, Maricopa County, State of Arizona, and is more particularly described as follows:

BEGINNING at the Northeast corner monument, which is located North/~~East~~ 8447 ft. and ~~West~~/West 1890 ft. from the Section Corner of Sections 31, 36, 1 & 6, Tps. 5 & 6 North, Rs.5 & 6 West, Gila & Salt River Meridian; thence,

- 300 feet S.10°20'W., to the East end center; thence
- 300 feet S.10°20'W., to the S.E. corner; thence
- 1,500 feet N.79°50'W., to the S.W. corner; thence
- 300 feet N.10°20'E., to the West end center; thence
- 300 feet N.10°20'E., to the N.W. corner; thence
- 1,500 feet S.79°50'E., to the point and place of beginning.

Said claim is located in the:

<u>N.W.</u>	1/4 of Sec. <u>25</u> ,	Twp. <u>6</u>	N.,	Range <u>6</u>	W.
<u>N.E.</u>	1/4 of Sec. <u>25</u> ,	Twp. <u>6</u>	N.,	Range <u>6</u>	W.
<u>S.E.</u>	1/4 of Sec. <u>25</u> ,	Twp. <u>6</u>	N.,	Range <u>6</u>	W.
	1/4 of Sec. <u> </u> ,	Twp. <u> </u>	N.,	Range <u> </u>	W.

Gila and Salt River Meridian.

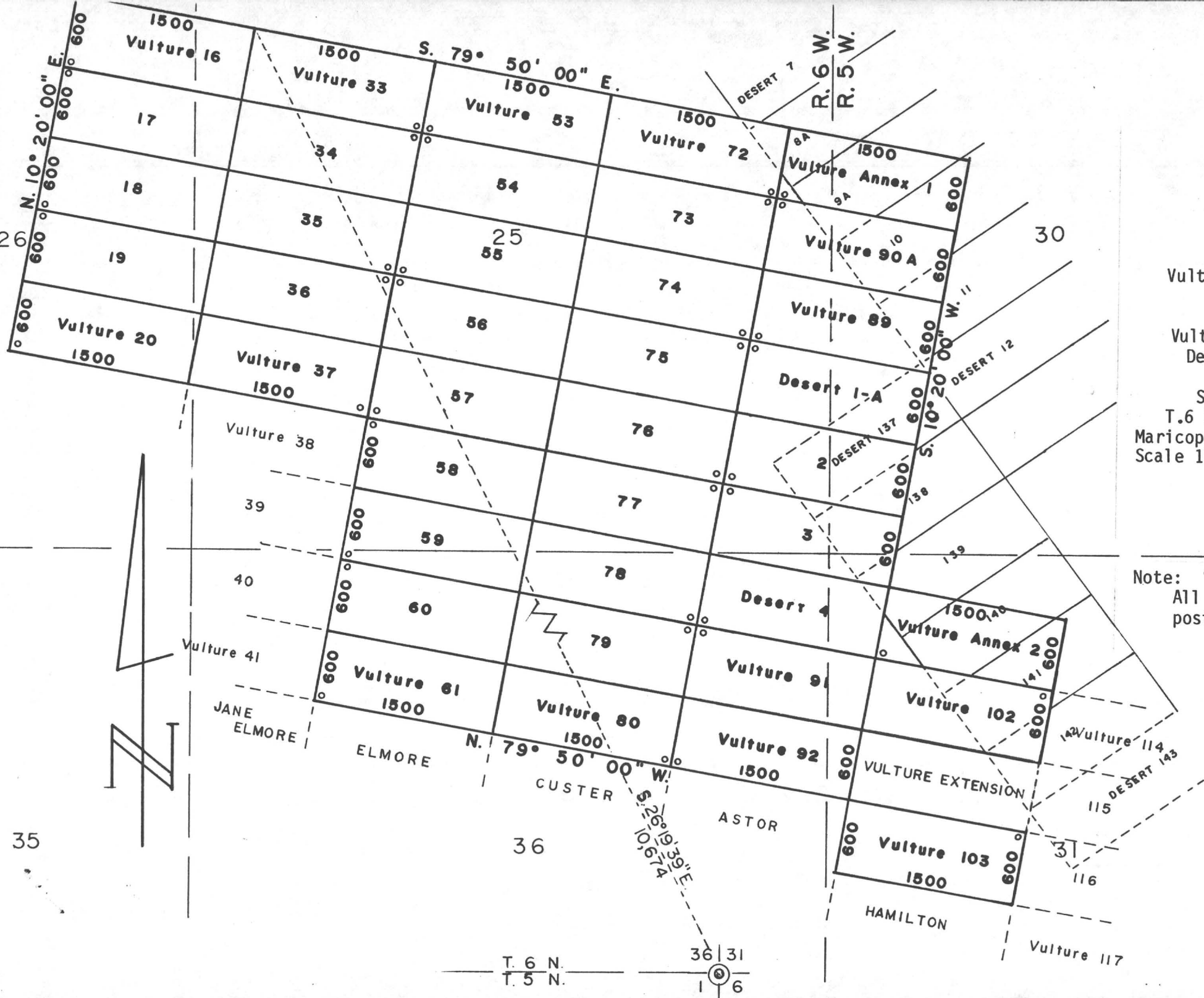
THE PURPOSE of this amended notice is to more definitely describe the locality and boundaries of the claim and to correct any irregularities, errors or defects which may have existed or may exist in the original location of the record thereof, and is made without waiving any rights acquired under and by virtue of the original location. If the original location is, at the time of this amendment, ineffective for any reason, it is the intent of the owner that this amended notice be an original Notice of Location.

Dated and posted on the ground this 25 day of September, 1985.

By: 
Agent

LOCATOR: V.M.P., Inc.
Box 20202
Wickenburg, AZ 85358

85 549421



MINING CLAIMS
of
V.M.P., Inc.
Box 20202
Wickenburg, AZ 85358
known as
Vulture #s 16-20, 33-37, 53-61,
72-80, 89, 90A, 91-92
and 102-103 lodes
Vulture Annex #s 1 and 2 lodes
Desert #s 1-A and 2-4 lodes
situate in
Secs. 30, 31, 25, 26 & 36
T.6 N., Rs.5 & 6 W., G.& S.R.M.
Maricopa County Arizona
Scale 1" = 1000' Nov. 8, 1985
Surveyed by:
Harvey W. Smith, E.M.
Del Tierra Engineering
& Mining Corp.

Note: ° - denotes location monument.
All mons. are 2"x 2"x 4'6" wood posts.

T. 6 N.
T. 5 N.
36 | 31
1 | 6

STATE OF ARIZONA)

) ss.

COUNTY OF MARICOPA)

Recorded at the request of:
Del Tierra Engineering & Mining Corp.
4310 N. Brown Ave., Ste. 3
Scottsdale, AZ 85251

RECORDED IN OFFICIAL RECORDS
OF MARICOPA COUNTY, ARIZONA
NOV 19 1985 -1 00
KEITH POLETIS, County Recorder
FEE 500 PGS 2 R.B.

MOD MC

85 549422

AMENDED
NOTICE OF MINING LOCATION
LODE CLAIM

NOTICE IS HEREBY GIVEN THAT V.M.P., Inc., hereby claims the land hereinafter described as a Lode Mining Claim, under and pursuant to the laws of the United States of America and the State of Arizona, having discovered a lode, vein or deposit of valuable minerals within the limits of this claim as hereinafter established.

THAT Vulture # 55 lode mining claim was relocated by Vulture Mine Properties on February 2, 1982, the Relocation Notice of which is recorded in Docket 15828, pages 179-180, Maricopa County Records. B.L.M. Serial # A MC 160 482.

THE NAME of the claim is Vulture # 55 lode, and the claim so located, is 1,500 feet in length and 600 feet along the surface in width, claiming 300 feet on each side of the centerline; the "location monument," at which a copy of this notice is posted, is adjacent to the S.W. corner of this claim on a separate 2" x 2" post. The general course of this claim is Northwest to Southeast.

THE UNDERSIGNED has distinctly marked the said location on the ground, so that its surface boundaries may be readily traced, by six substantial posts at least 2" x 2" x 4'6", one at each corner and one at each end center, each so marked or inscribed as to indicate the intended location.

SAID CLAIM is situated in the Vulture Mining District, Maricopa County, State of Arizona, and is more particularly described as follows:

BEGINNING at the Northeast corner monument, which is located North/~~East~~ 7856 ft. and ~~East~~/West 1997 ft. from the Section Corner of Sections 31, 36, 1 & 6, Tps. 5 & 6 North, Rs. 5 & 6 West, Gila & Salt River Meridian; thence,

- 300 feet S.10°20'W., to the East end center; thence
- 300 feet S.10°20'W., to the S.E. corner; thence
- 1,500 feet N.79°50'W., to the S.W. corner; thence
- 300 feet N.10°20'E., to the West end center; thence
- 300 feet N.10°20'E., to the N.W. corner; thence
- 1,500 feet S.79°50'E., to the point and place of beginning.

Said claim is located in the:

- N.W. 1/4 of Sec. 25, Twp. 6 N., Range 6 W.
 - N.E. 1/4 of Sec. 25, Twp. 6 N., Range 6 W.
 - S.E. 1/4 of Sec. 25, Twp. 6 N., Range 6 W.
 - S.W. 1/4 of Sec. 25, Twp. 6 N., Range 6 W.
- Gila and Salt River Meridian.

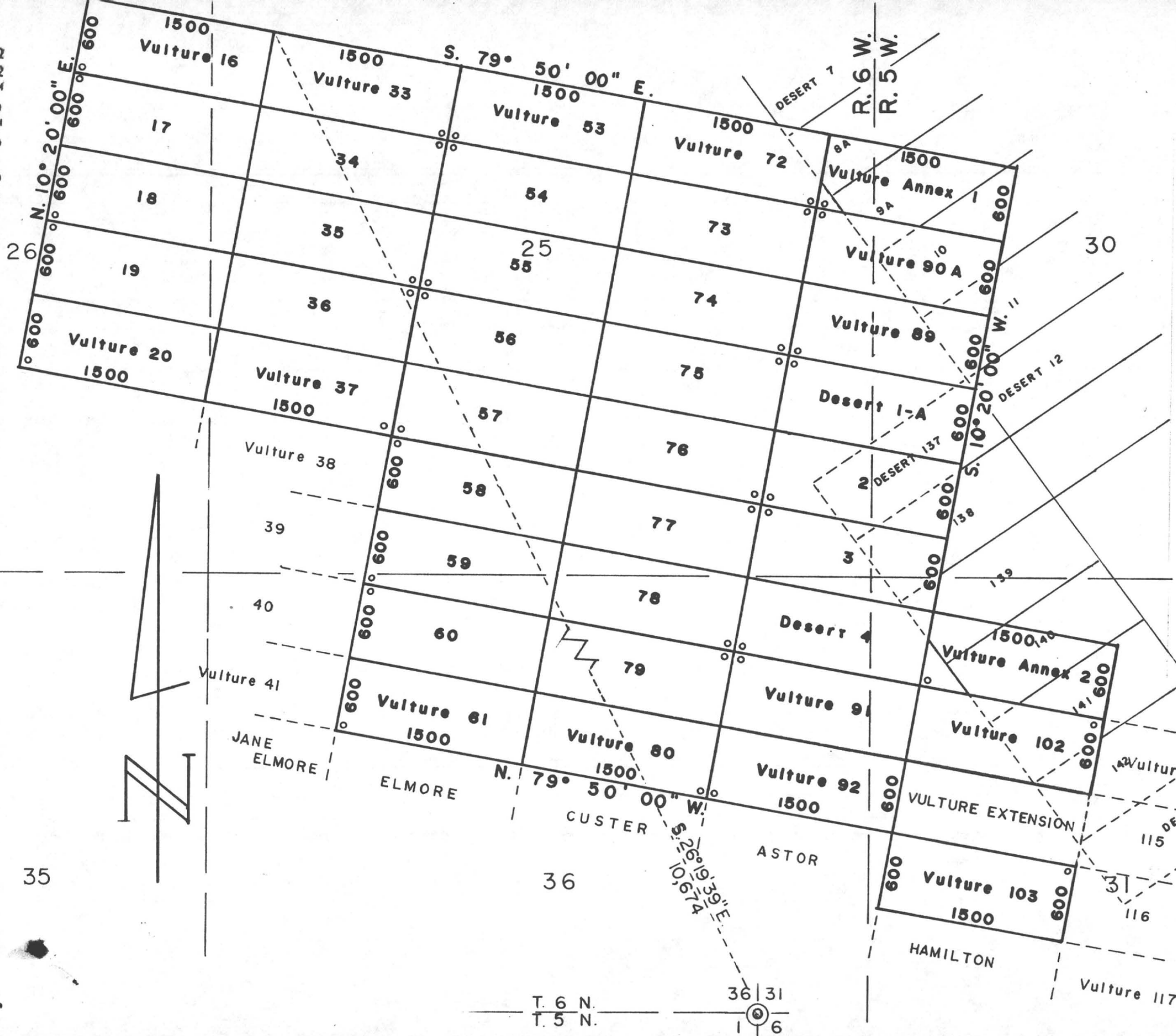
THE PURPOSE of this amended notice is to more definitely describe the locality and boundaries of the claim and to correct any irregularities, errors or defects which may have existed or may exist in the original location of the record thereof, and is made without waiving any rights acquired under and by virtue of the original location. If the original location is, at the time of this amendment, ineffective for any reason, it is the intent of the owner that this amended notice be an original Notice of Location.

Dated and posted on the ground this 25 day of September, 1985.

By: 
Agent

LOCATOR: V.M.P., Inc.
Box 20202
Wickenburg, AZ 85358

85 549422



MINING CLAIMS
 of
 V.M.P., Inc.
 Box 20202
 Wickenburg, AZ 85358
 known as
 Vulture #s 16-20, 33-37, 53-61,
 72-80, 89, 90A, 91-92
 and 102-103 lodes
 Vulture Annex #s 1 and 2 lodes
 Desert #s 1-A and 2-4 lodes
 situate in
 Secs. 30, 31, 25, 26 & 36
 T.6 N., Rs.5 & 6 W., G.& S.R.M.
 Maricopa County Arizona
 Scale 1" = 1000' Nov. 8, 1985
 Surveyed by:
 Harvey W. Smith, E.M.
 Del Tierra Engineering
 & Mining Corp.

Note: ° - denotes location monument.
 All mons. are 2"x 2"x 4'6" wood posts.

35

T. 6 N. | 36 | 31
 T. 5 N. | 1 | 6

STATE OF ARIZONA)
) ss.

COUNTY OF MARICOPA)
Recorded at the request of:
Del Tierra Engineering & Mining Corp.
4310 N. Brown Ave., Ste. 3
Scottsdale, AZ 85251

MOD MC

RECORDED IN OFFICIAL RECORDS
OF MARICOPA COUNTY, ARIZONA
NOV 19 1985 -1 00
KEITH POLETIS, County Recorder
FEE 500 PGS 2 R.B.

AMENDED
NOTICE OF MINING LOCATION
LODE CLAIM

85 549423

NOTICE IS HEREBY GIVEN THAT V.M.P., Inc., hereby claims the land hereinafter described as a Lode Mining Claim, under and pursuant to the laws of the United States of America and the State of Arizona, having discovered a lode, vein or deposit of valuable minerals within the limits of this claim as hereinafter established.

THAT Vulture # 56 lode mining claim was relocated by Vulture Mine Properties on February 2, 1982, the Relocation Notice of which is recorded in Docket 15828, pages 181-182, Maricopa County Records. B.L.M. Serial # A MC 160 483.

THE NAME of the claim is Vulture # 56 lode, and the claim so located, is 1,500 feet in length and 600 feet along the surface in width, claiming 300 feet on each side of the centerline; the "location monument," at which a copy of this notice is posted, is adjacent to the N.W. corner of this claim on a separate 2" x 2" post. The general course of this claim is Northwest to Southeast.

THE UNDERSIGNED has distinctly marked the said location on the ground, so that its surface boundaries may be readily traced, by six substantial posts at least 2" x 2" x 4'6", one at each corner and one at each end center, each so marked or inscribed as to indicate the intended location.

SAID CLAIM is situated in the Vulture Mining District, Maricopa County, State of Arizona, and is more particularly described as follows:

BEGINNING at the Northeast corner monument, which is located North/~~5000~~ 7266 ft. and ~~2300~~/West 2105 ft. from the Section Corner of Sections 31, 36, 1 & 6, Tps. 5 & 6 North, Rs. 5 & 6 West, Gila & Salt River Meridian; thence,

- 300 feet S.10°20'W., to the East end center; thence
- 300 feet S.10°20'W., to the S.E. corner; thence
- 1,500 feet N.79°50'W., to the S.W. corner; thence
- 300 feet N.10°20'E., to the West end center; thence
- 300 feet N.10°20'E., to the N.W. corner; thence
- 1,500 feet S.79°50'E., to the point and place of beginning.


Said claim is located in the:

<u>S.W.</u>	1/4 of Sec. <u>25</u> ,	Twp. <u>6</u>	N.,	Range <u>6</u>	W.
<u>S.E.</u>	1/4 of Sec. <u>25</u> ,	Twp. <u>6</u>	N.,	Range <u>6</u>	W.
-----	1/4 of Sec. _____,	Twp. _____	N.,	Range _____	W.
-----	1/4 of Sec. _____,	Twp. _____	N.,	Range _____	W.

Gila and Salt River Meridian.

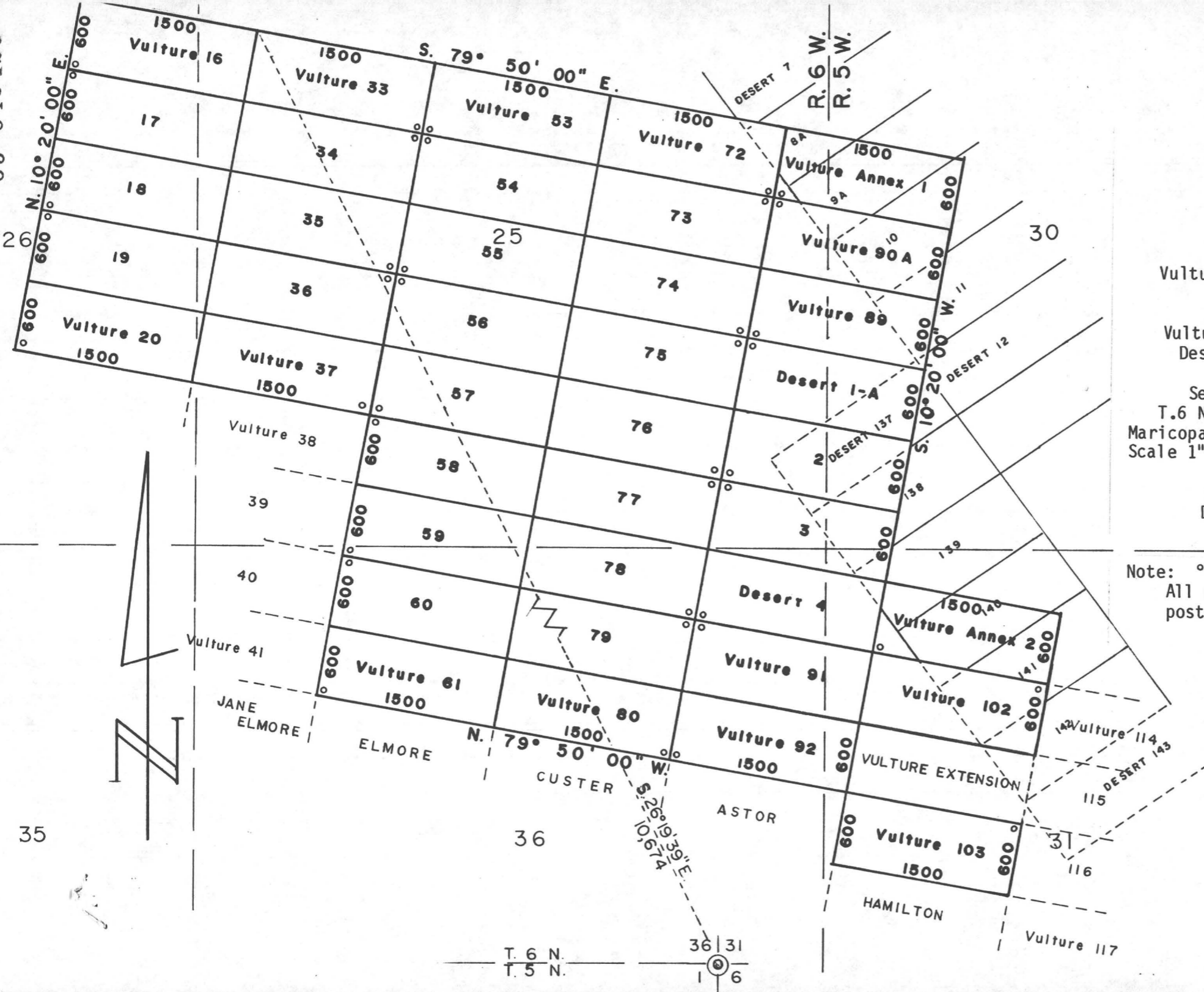
THE PURPOSE of this amended notice is to more definitely describe the locality and boundaries of the claim and to correct any irregularities, errors or defects which may have existed or may exist in the original location of the record thereof, and is made without waiving any rights acquired under and by virtue of the original location. If the original location is, at the time of this amendment, ineffective for any reason, it is the intent of the owner that this amended notice be an original Notice of Location.

Dated and posted on the ground this 25 day of September, 1985.

By: 
Agent

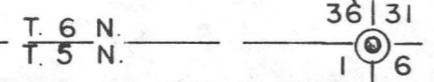
LOCATOR: V.M.P., Inc.
Box 2020
Wickenburg, AZ 85358

85 549423



MINING CLAIMS
of
V.M.P., Inc.
Box 20202
Wickenburg, AZ 85358
known as
Vulture #s 16-20, 33-37, 53-61,
72-80, 89, 90A, 91-92
and 102-103 lodes
Vulture Annex #s 1 and 2 lodes
Desert #s 1-A and 2-4 lodes
situate in
Secs. 30, 31, 25, 26 & 36
T.6 N., Rs.5 & 6 W., G.& S.R.M.
Maricopa County Arizona
Scale 1" = 1000' Nov. 8, 1985
Surveyed by:
Harvey W. Smith, E.M.
Del Tierra Engineering
& Mining Corp.

Note: ° - denotes location monument.
All mons. are 2"x 2"x 4'6" wood posts.



STATE OF ARIZONA)
) ss.
COUNTY OF MARICOPA)

Recorded at the request of:
Del Tierra Engineering & Mining Corp.
4310 N. Brown Ave., Ste. 3
Scottsdale, AZ 85251

RECORDED IN OFFICIAL RECORDS
OF MARICOPA COUNTY, ARIZONA
NOV 19 1985 -1 00
KEITH POLETIS, County Recorder
FEE 500 PGS 2 R.B.

MOD MC

AMENDED
NOTICE OF MINING LOCATION
LODE CLAIM

85 549424

NOTICE IS HEREBY GIVEN THAT V.M.P., Inc., hereby claims the land hereinafter described as a Lode Mining Claim, under and pursuant to the laws of the United States of America and the State of Arizona, having discovered a lode, vein or deposit of valuable minerals within the limits of this claim as hereinafter established.

THAT Vulture # 57 lode mining claim was relocated by Vulture Mine Properties on February 2, 1982, the Relocation Notice of which is recorded in Docket 15828, pages 183-184, Maricopa County Records.
B.L.M. Serial # A MC 160 484.

THE NAME of the claim is Vulture # 57 lode, and the claim so located, is 1,500 feet in length and 600 feet along the surface in width, claiming 300 feet on each side of the centerline; the "location monument," at which a copy of this notice is posted, is adjacent to the S.W. corner of this claim on a separate 2" x 2" post. The general course of this claim is Northwest to Southeast.

THE UNDERSIGNED has distinctly marked the said location on the ground, so that its surface boundaries may be readily traced, by six substantial posts at least 2" x 2" x 4'6", one at each corner and one at each end center, each so marked or inscribed as to indicate the intended location.

SAID CLAIM is situated in the Vulture Mining District, Maricopa County, State of Arizona, and is more particularly described as follows:

BEGINNING at the Northeast corner monument, which is located North/~~6676~~ 6676 ft. and ~~2212~~/West 2212 ft. from the Section Corner of Sections 31, 36, 1 & 6, Tps. 5 & 6 North, Rs.5 & 6 West, Gila & Salt River Meridian; thence,

- 300 feet S.10°20'W., to the East end center; thence
- 300 feet S.10°20'W., to the S.E. corner; thence
- 1,500 feet N.79°50'W., to the S.W. corner; thence
- 300 feet N.10°20'E., to the West end center; thence
- 300 feet N.10°20'E., to the N.W. corner; thence
- 1,500 feet S.79°50'E., to the point and place of beginning.

Said claim is located in the:

<u>S.W.</u>	1/4 of Sec. <u>25</u> ,	Twp. <u>6</u>	N.,	Range <u>6</u>	W.
<u>S.E.</u>	1/4 of Sec. <u>25</u> ,	Twp. <u>6</u>	N.,	Range <u>6</u>	W.
-----	1/4 of Sec. _____,	Twp. _____	N.,	Range _____	W.
-----	1/4 of Sec. _____,	Twp. _____	N.,	Range _____	W.

Gila and Salt River Meridian.

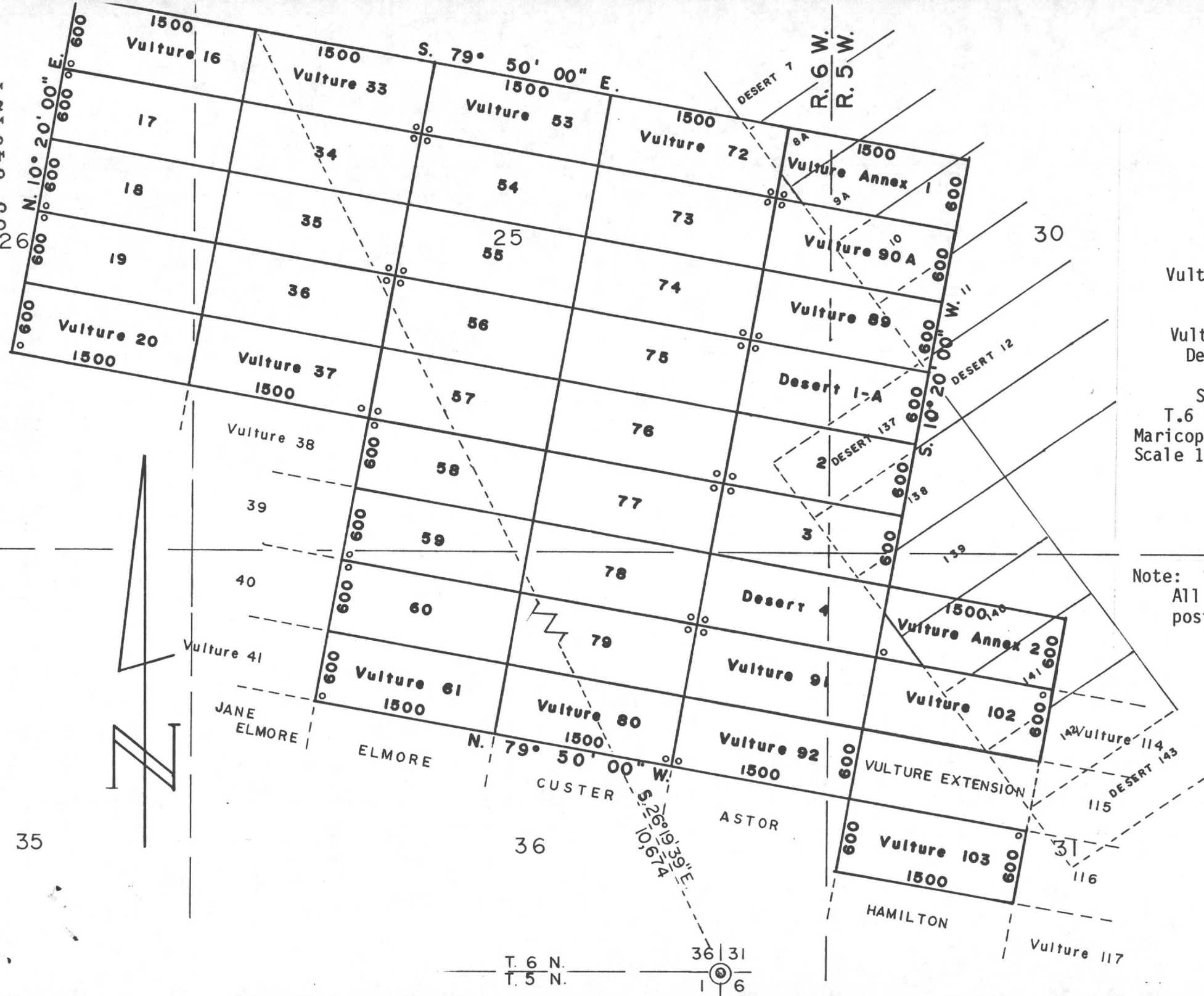
THE PURPOSE of this amended notice is to more definitely describe the locality and boundaries of the claim and to correct any irregularities, errors or defects which may have existed or may exist in the original location of the record thereof, and is made without waiving any rights acquired under and by virtue of the original location. If the original location is, at the time of this amendment, ineffective for any reason, it is the intent of the owner that this amended notice be an original Notice of Location.

Dated and posted on the ground this 25 day of September, 1985.

By: [Signature]
Agent

LOCATOR: V.M.P., Inc.
Box 20202
Wickenburg, AZ 85358

285 549424



MINING CLAIMS
of
V.M.P., Inc.
Box 20202
Wickenburg, AZ 85358
known as
Vulture #s 16-20, 33-37, 53-61,
72-80, 89, 90A, 91-92
and 102-103 lodes
Vulture Annex #s 1 and 2 lodes
Desert #s 1-A and 2-4 lodes
situate in
Secs. 30, 31, 25, 26 & 36
T.6 N., Rs.5 & 6 W., G.& S.R.M.
Maricopa County Arizona
Scale 1" = 1000' Nov. 8, 1985
Surveyed by:
Harvey W. Smith, E.M.
Del Tierra Engineering
& Mining Corp.

Note: ° - denotes location monument.
All mons. are 2"x 2"x 4'6" wood posts.

35

T. 6 N.
T. 5 N.
36 | 31
1 | 6

STATE OF ARIZONA)

) ss.

COUNTY OF MARICOPA)

Recorded at the request of:
Del Tierra Engineering & Mining Corp.
4319 N. Brown Ave., Ste. 3
Scottsdale, AZ 85251

RECORDED IN OFFICIAL RECORDS
OF MARICOPA COUNTY, ARIZONA
NOV 19 1985 -1 00
KEITH POLETIS, County Recorder
FEE 500 PGS 2 R.B.

MOD MC

AMENDED
NOTICE OF MINING LOCATION
LODE CLAIM

85 549425

NOTICE IS HEREBY GIVEN THAT V.M.P., Inc., hereby claims the land hereinafter described as a Lode Mining Claim, under and pursuant to the laws of the United States of America and the State of Arizona, having discovered a lode, vein or deposit of valuable minerals within the limits of this claim as hereinafter established.

THAT Vulture # 58 lode mining claim was relocated by Vulture Mine Properties on February 2, 1982, the Relocation Notice of which is recorded in Docket 15828, pages 185-186, Maricopa County Records. B.L.M. Serial # A MC 160 485.

THE NAME of the claim is Vulture # 58 lode, and the claim so located, is 1,500 feet in length and 600 feet along the surface in width, claiming 300 feet on each side of the centerline; the "location monument," at which a copy of this notice is posted, is adjacent to the N.W. corner of this claim on a separate 2" x 2" post. The general course of this claim is Northwest to Southeast.

THE UNDERSIGNED has distinctly marked the said location on the ground, so that its surface boundaries may be readily traced, by six substantial posts at least 2" x 2" x 4'6", one at each corner and one at each end center, each so marked or inscribed as to indicate the intended location.

SAID CLAIM is situated in the Vulture Mining District, Maricopa County, State of Arizona, and is more particularly described as follows:

BEGINNING at the Northeast corner monument, which is located North/South _____ ft. and East/West _____ ft. from the Section Corner of Sections 31, 36, 1 & 6, Tps. 5 & 6 North, Rs.5 & 6 West, Gila & Salt River Meridian; thence,

- 300 feet S.10°20'W., to the East end center; thence
- 300 feet S.10°20'W., to the S.E. corner; thence
- 1,500 feet N.79°50'W., to the S.W. corner; thence
- 300 feet N.10°20'E., to the West end center; thence
- 300 feet N.10°20'E., to the N.W. corner; thence
- 1,500 feet S.79°50'E., to the point and place of beginning.

Said claim is located in the:

S.W. 1/4 of Sec. 25, Twp. 6 N., Range 6 W.
S.E. 1/4 of Sec. 25, Twp. 6 N., Range 6 W.
 _____ 1/4 of Sec. _____, Twp. _____ N., Range _____ W.
 _____ 1/4 of Sec. _____, Twp. _____ N., Range _____ W.
 Gila and Salt River Meridian.

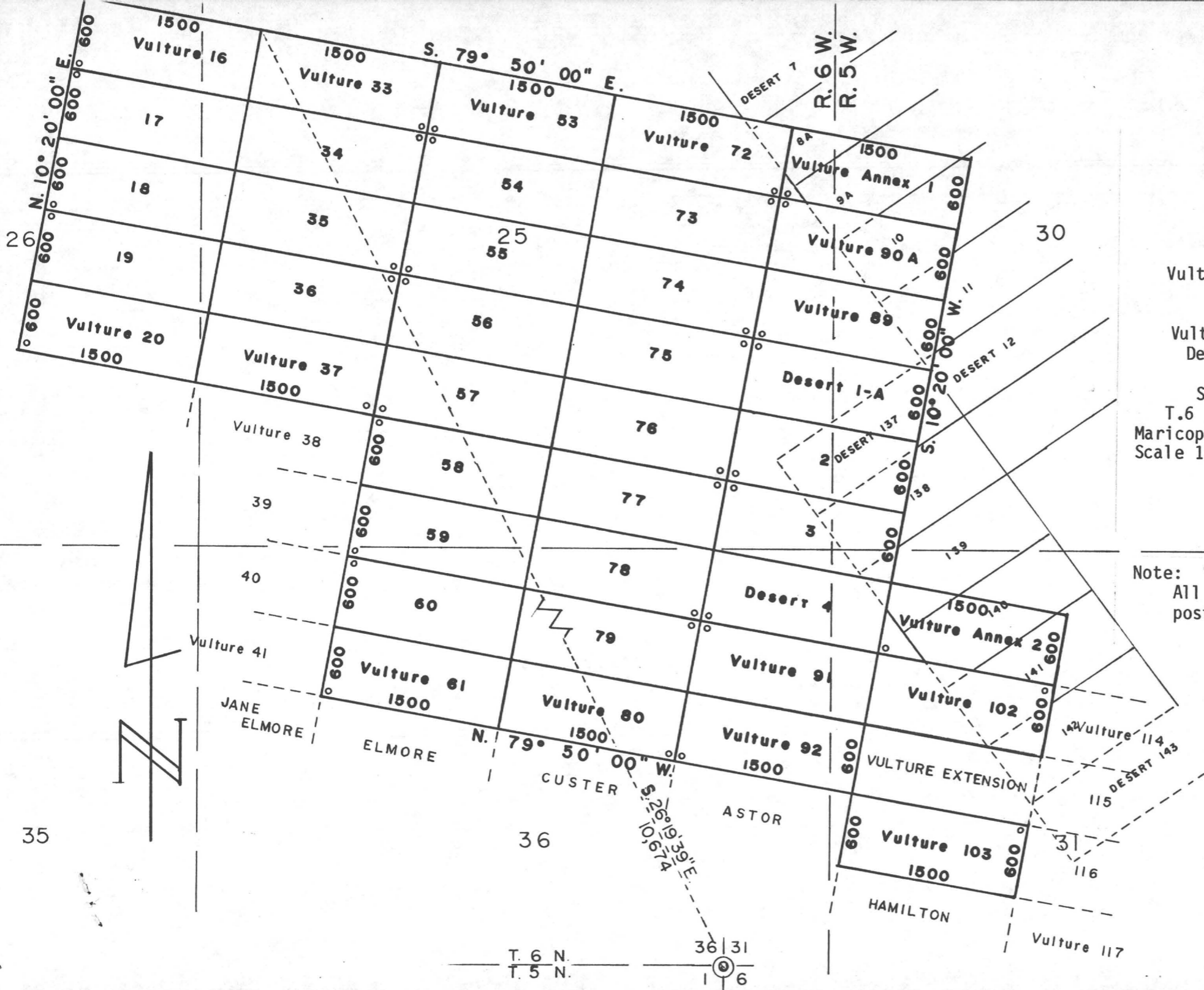
THE PURPOSE of this amended notice is to more definitely describe the locality and boundaries of the claim and to correct any irregularities, errors or defects which may have existed or may exist in the original location of the record thereof, and is made without waiving any rights acquired under and by virtue of the original location. If the original location is, at the time of this amendment, ineffective for any reason, it is the intent of the owner that this amended notice be an original Notice of Location.

Dated and posted on the ground this 25 day of September, 1985.

By: 
Agent

LOCATOR: V.M.P., Inc.
Box 20202
Wickenburg, AZ 85358

85 549425



MINING CLAIMS
of
V.M.P., Inc.
Box 20202
Wickenburg, AZ 85358
known as
Vulture #s 16-20, 33-37, 53-61,
72-80, 89, 90A, 91-92
and 102-103 lodes
Vulture Annex #s 1 and 2 lodes
Desert #s 1-A and 2-4 lodes
situate in
Secs. 30, 31, 25, 26 & 36
T.6 N., Rs.5 & 6 W., G.& S.R.M.
Maricopa County Arizona
Scale 1" = 1000' Nov. 8, 1985
Surveyed by:
Harvey W. Smith, E.M.
Del Tierra Engineering
& Mining Corp.

Note: ° - denotes location monument.
All mons. are 2"x 2"x 4'6" wood posts.

35

T. 6 N.
T. 5 N.
36 | 31
1 | 6

