

STATE OF ARIZONA, } ss. I hereby certify that the within instrument was filed and recorded
County of MARICOPA }
In Docket No. 15828 FEB 12 1982-1⁹⁰, 1982, at M.
Page 293-294, at the request of
GEO. D. HENNESSEY

Fee No.:

44517
MIN CLAIM (MC)
Fee: \$
300

When recorded mail to:

Vulture Mine Properties
Box ~~1904~~ 1904
Wickenburg, Arizona 85358

Witness my hand and official seal
BILL HENRY
County Recorder
By C. Ohton
Deputy Recorder

NOTICE OF MINING CLAIM LOCATION

RECEIVED-
MARICOPA STATE OFFICE
FEB 28 2 28 PM '82
TUCSON, ARIZONA

- Location
- Amendment
- Relocation
- Placer
- Lode
- Millsite
- Tunnelsite

The name and address of the Locator is
VULTURE MINE PROPERTIES
 Name
P. O. BOX 1904
 Address
WICKENBURG ARIZONA 85358
 City State Zip

4. The name of the claim is VULTURE # 111
5. The date of the location is FEB. 10, 1982
6. The claim is 1500 feet long and 600 feet wide. The distance from the Location monument to each end of the claim is 50 feet in a NW SE direction and 1450 feet in a SE NW direction.
7. The general course of the claim is from the NW SE to the SE NW.
8. The location of the claim is in Section 61, Township 5N, Range 5W, 6W
G&SRB&M, VULTURE Mining District, MARICOPA County, Arizona.
9. If amending or relocating, the previous claim name was VULTURE # 111
recorded in Docket 11183, Book 823
VULTURE Mining District, MARICOPA County, Arizona.
10. The location of the claim with reference to a natural object or permanent monument is
NE corner of Vulture # 111 is 2750'
N 26° W to

36	31	T6N	R6W, R5W
1	6	T5N	



Date FEB. 10, 1982
D. L. Bunnell
 Signature Locator

MAP OF MINING CLAIM LOCATION

1. The name of the claim is VULTURE # 111

2. The NE corner of the claim is 2750 feet in a N 26° W direction to a survey monument or permanent natural object described as _____

36 | 31 T6W R6W R5W
1 | 6 T5N

3. The type of location monument is 2" X 2" X 4' Post

The type of corner and end monuments are 2" X 2" X 4' Posts

4. The bearing and distance between the corners of the claim are beginning at the NE corner of the claim, 600 feet in a S 10° W direction to the SE corner, then 1500 feet in a N 80° W direction to the SW corner, then 600 feet in a N 10° E direction to the NW corner, then 1500 feet in a S 80° E direction to the point of beginning.

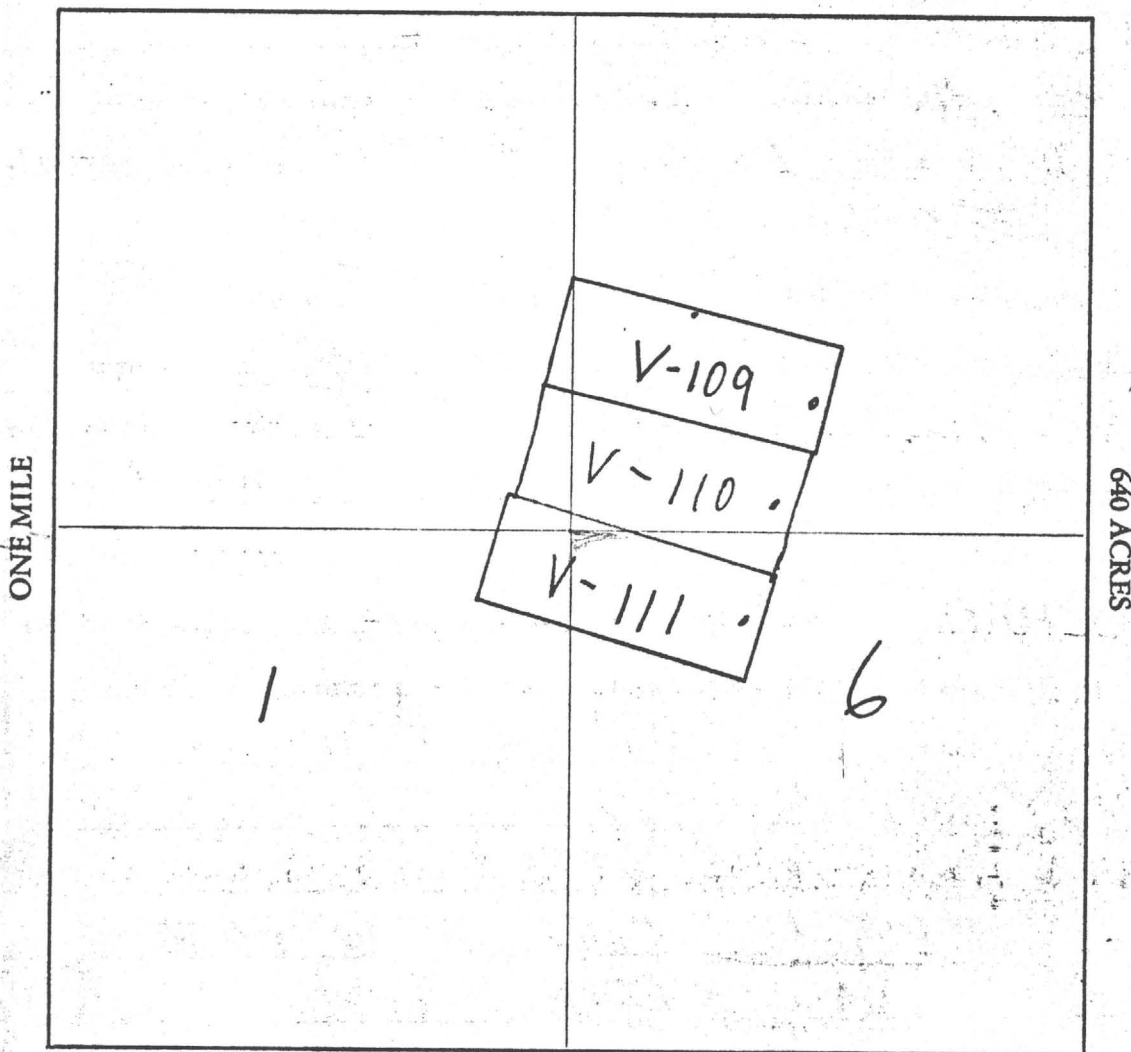
MAP

One inch = One thousand feet

North Arrow



ONE MILE



Section 6, 1 Range 5W, 6W Township 6N G&SRB&M

Date FEB. 10, 1982

D. J. Dunell
Signature
Locator

STATE OF ARIZONA, } ss. I hereby certify that the within instrument was filed and recorded
County of **MARICOPA** }
In Docket No. **15828** FEB 12 1982 - 1 30, 19__ at __ M.
Page **295-296**, at the request of
GEO. D. HENNESSEY

Fee No.:

MIN CLAIM (MC)

44518

When recorded mail to:

Vulture Mine Properties
Box ~~1000~~ 1904
Wickenburg, Arizona 85358

Witness my hand and official seal.

BILL HENRY

County Recorder

By C. Oton

Deputy Recorder

Fee: \$

300

NOTICE OF MINING CLAIM LOCATION

RECEIVED
CLERK OF STATE OFFICE
MAR 22 12 48 PM '82
TUCSON, ARIZONA

- Location Amendment Relocation
- Miner Lode Millsite Tunnelsite

3. The name and address of the Locator is

VULTURE MINE PROPERTIES
Name

P.O. BOX 1904
Address

WICKENBURG ARIZONA 85358
City State Zip

4. The name of the claim is VULTURE # 112

5. The date of the location is FEB. 10, 1982

6. The claim is 1500 feet long and 600 feet wide. The distance from the Location monument to each end of the claim is 50 feet in a SE direction and 1450 feet in a NW direction.

7. The general course of the claim is from the SE to the NW

8. The location of the claim is in Section 1,6, Township T5N, Range SW 6(W)
G&SRB&M, VULTURE Mining District, MARICOPA County, Arizona.

9. If amending or relocating, the previous claim name was VULTURE # 112
recorded in Docket 11183, ^{PG} ~~Book~~ 824
VULTURE Mining District, MARICOPA County, Arizona.

10. The location of the claim with reference to a natural object or permanent monument is
NE corner of Vulture # 112 is 3270'
N 20° W to

36	31	T6N	R6W	RSW
1	6	T5N		



Date FEB. 10, 1982

Dr. Burrell
Signature
Locator

A MC 160540

MAP OF MINING CLAIM LOCATION

- The name of the claim is VULTURE # 112
- The NE corner of the claim is 3270 feet in a N 20° W direction to a survey monument or permanent natural object described as _____
36 | 31 T6N R6W, R5W
- The type of location monument is 2" X 2" X 4' POST
1 | 6 T5N
The type of corner and end monuments are 2" X 2" X 4' POSTS
- The bearing and distance between the corners of the claim are beginning at the NE corner of the claim, 600 feet in a S 10° W direction to the SE corner, then 1500 feet in a N 80° W direction to the SW corner, then 600 feet in a N 10° E direction to the NW corner, then 1500 feet in a S 80° E direction to the point of beginning.

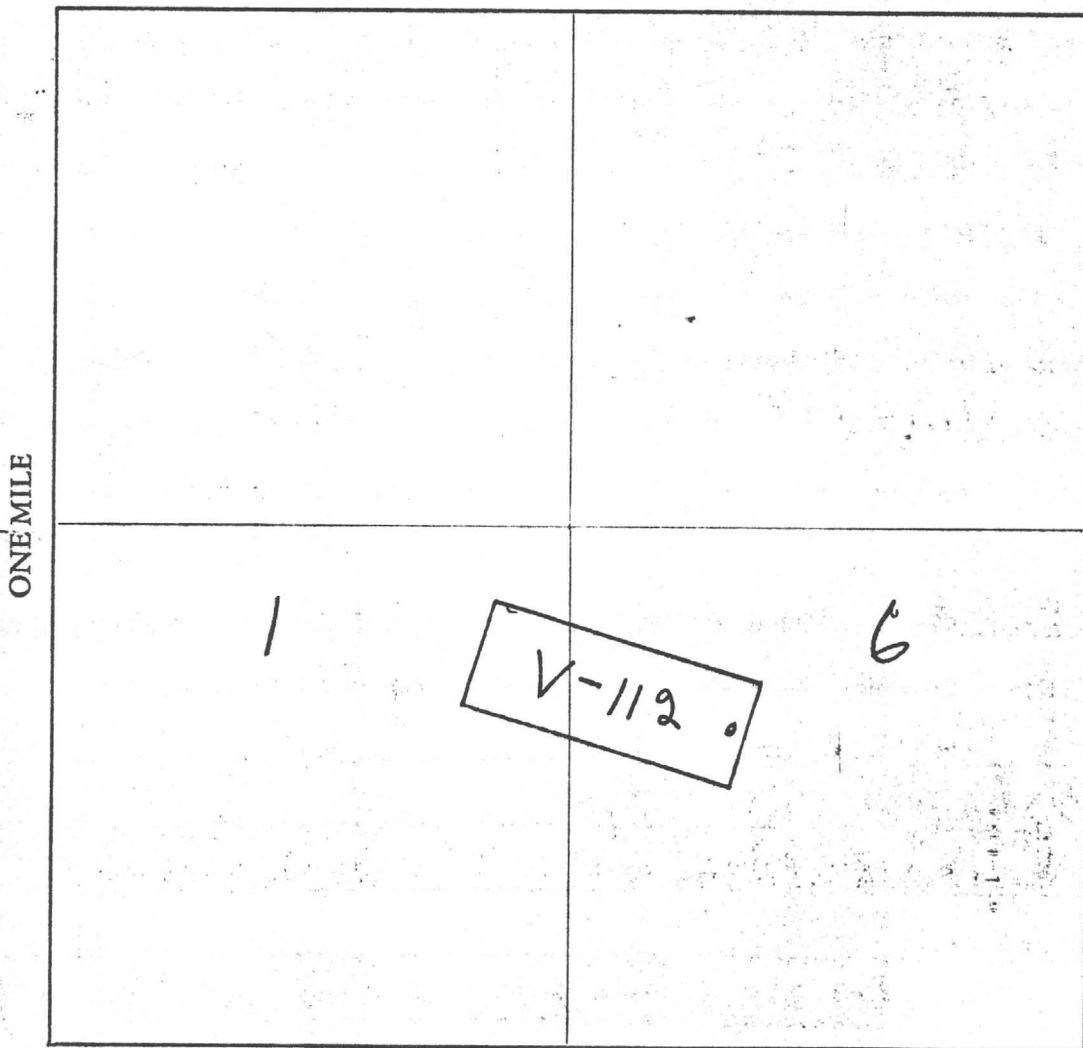
MAP

One inch = One thousand feet

North Arrow



ONE MILE



Section 16 Range 6W 5W Township 6 5N G&SRB&M

Date FEB. 10, 1982

D. J. Bunnell
Signature Locator

STATE OF ARIZONA, } ss. I hereby certify that the within instrument was filed and recorded
County of MARICOPA } FEB 12 1982 - 1 30, 1982, at _____ M.
In Docket No. 15828, Page 297-298, at the request of
GEO. D. HENNESSEY

Fee No.:
44519
MIN CLAIM (MO)
Fee: \$ 300

When recorded mail to:
Vulture Mine Properties
Box ~~1888~~ 1904
Wickenburg, Arizona 85358

Witness my hand and official seal.
BILL HENRY
County Recorder
By _____
Deputy Recorder

RECEIVED
MARICOPA COUNTY OFFICE
FEB 22 2 29 PM '82
MARICOPA, ARIZONA

NOTICE OF MINING CLAIM LOCATION

- Location
- Amendment
- Relocation
- Placer
- Lode
- Millsite
- Tunnelsite

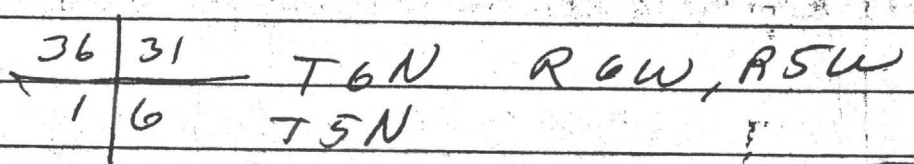
3. The name and address of the Locator is
VULTURE MINE PROPERTIES
 Name
P.O. Box 1904
 Address
WICKENBURG ARIZONA 85358
 City State Zip

4. The name of the claim is VULTURE # 113
 5. The date of the location is FEB. 10, 1982
 6. The claim is 1500 feet long and 600 feet wide. The distance from the Location monument to each end of the claim is 50 feet in a SE direction and 1450 feet in a NW direction.

7. The general course of the claim is from the SE to the NW
 8. The location of the claim is in Section 16, Township 5N, Range 6W 5W
 G&SRB&M, VULTURE Mining District, MARICOPA County, Arizona.

9. If amending or relocating, the previous claim name was VULTURE # 113
 recorded in Docket 1183, Book 825,
VULTURE Mining District, MARICOPA County, Arizona.

10. The location of the claim with reference to a natural object or permanent monument is
NE corner of Vulture # 113 is 3770'
N 15° W to



Date FEB. 10, 1982

D. J. Dunell
Signature
Locator



MAP OF MINING CLAIM LOCATION

- The name of the claim is VULTURE # 113
- The NE corner of the claim is 3770 feet in a N 15° W direction to a survey monument or permanent natural object described as _____
36 | 31 T6N R6W R5W
1 | 6 T5N
- The type of location monument is 2" X 2" X 4' POST
 The type of corner and end monuments are 2" X 2" X 4' POSTS
- The bearing and distance between the corners of the claim are beginning at the NE corner of the claim, 600 feet in a S 10° W direction to the SE corner, then 1500 feet in a N 80° W direction to the SW corner, then 600 feet in a N 10° E direction to the NW corner, then 1500 feet in a S 80° E direction to the point of beginning.

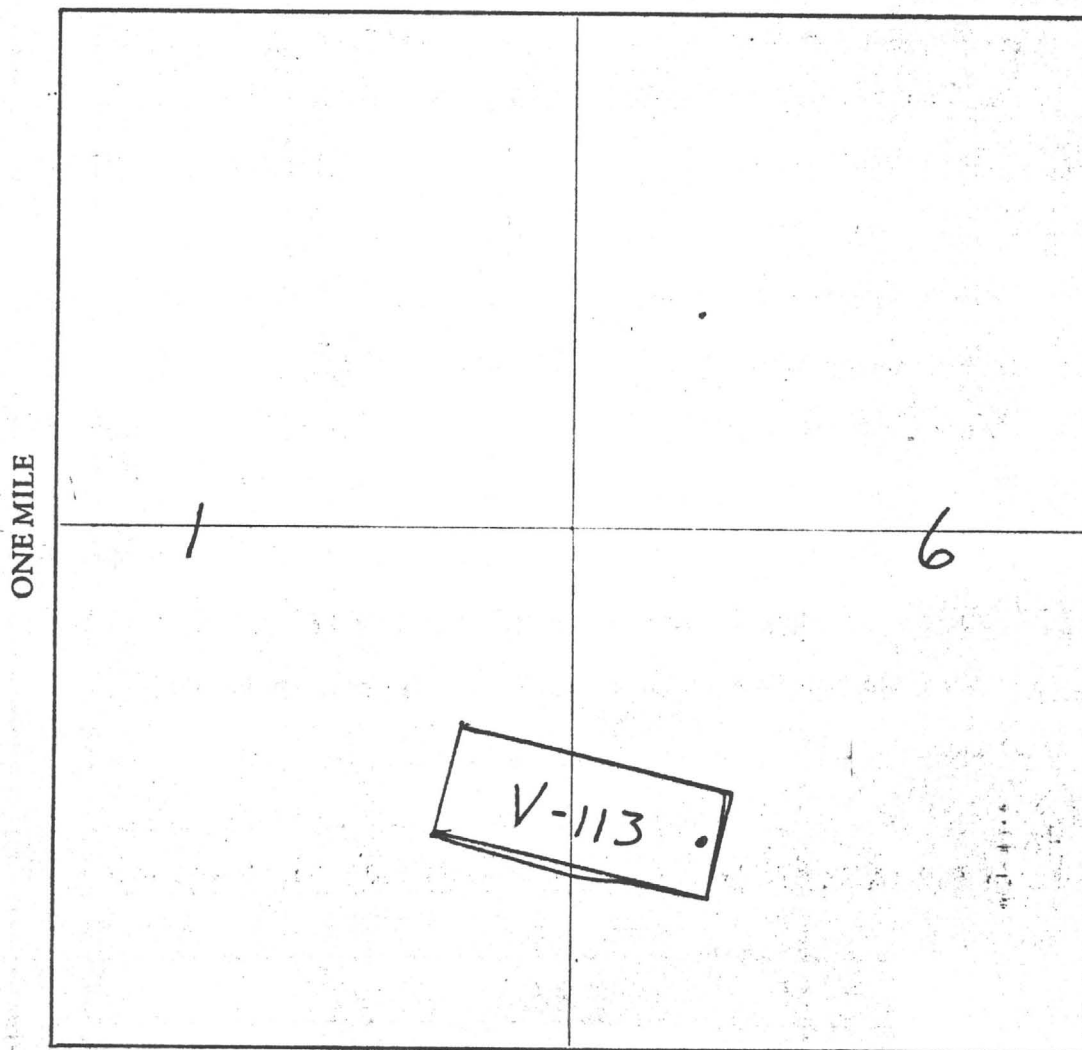
MAP

One inch = One thousand feet

North Arrow



ONE MILE



Section 1, 6 Range 6W 5W Township # 5N, G&SRB&M

Date FEB 10, 1982

D. T. Purrell
Signature Locator

STATE OF ARIZONA,
County of MARICOPA

I hereby certify that the within instrument was filed and recorded
FEB 12 1982 - 1 80, 19__ at __ M.

Fee No.:

In Docket No. 15828, Page 301-302, at the request of
GEO. D. HENNESSEY

When recorded mail to:
Vulture Mine Properties
Box ~~1223~~ 1904
Wickenburg, Arizona 85358

Witness my hand and official seal.

BILL HENRY

County Recorder

By C. J. Burton
Deputy Recorder

44521
MIN CLAIM (MC)

Fee: \$
300

RECEIVED
COUNTY CLERK'S OFFICE
MAR 22 2 28 PM '82
TUCSON, ARIZONA

NOTICE OF MINING CLAIM LOCATION

- Location Amendment Relocation
- Placer Lode Millsite Tunnelsite

3. The name and address of the Locator is

VULTURE MINE PROPERTIES
Name

P.O. BOX 1904
Address

WICKENBURG ARIZONA 85358
City State Zip

4. The name of the claim is VULTURE # 114

5. The date of the location is FEB. 1982

6. The claim is 1500 feet long and 600 feet wide. The distance from the Location monument to each end of the claim is 50 feet in a NW direction and 1450 feet in a SE direction.

7. The general course of the claim is from the NW to the SE.

8. The location of the claim is in Section 31, Township 6N, Range 5W
G&SRB&M, VULTURE Mining District, MARICOPA County, Arizona.

9. If amending or relocating, the previous claim name was VULTURE # 114
recorded in Docket 11183, Book 826

VULTURE Mining District, MARICOPA County, Arizona.

10. The location of the claim with reference to a natural object or permanent monument is

NE corner of Vulture 114 is 5110
S 40° W to common corner

36	31	T6N	R6W, R5W
1	6		



Date FEB. 6, 1982

D. J. Burrell
Signature

A MC 160542

MAP OF MINING CLAIM LOCATION

- The name of the claim is VULTURE # 114
- The NE corner of the claim is 5110 feet in a S 40° W direction to a survey monument or permanent natural object described as common corner

36	31	T6N	R6W	R5W
1	6	T5N		
- The type of location monument is 2" X 2" X 4" POST
 The type of corner and end monuments are 2" X 2" X 4" POSTS
- The bearing and distance between the corners of the claim are beginning at the NE corner of the claim, 600 feet in a S 10° W direction to the SE corner, then 1500 feet in a N 80° W direction to the SW corner, then 600 feet in a N 10° E direction to the NW corner, then 1500 feet in a S 80° E direction to the point of beginning.

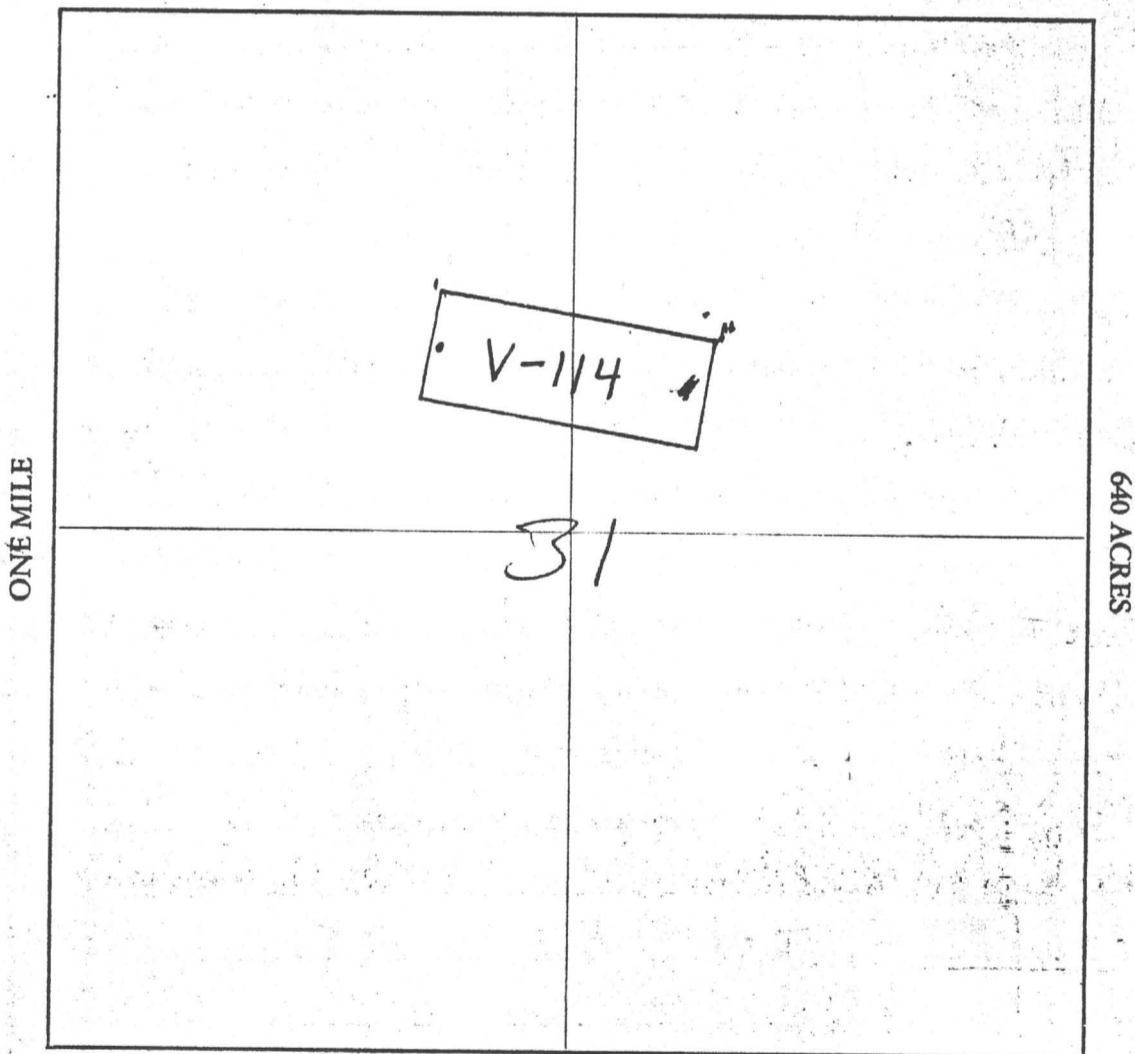
MAP

One inch = One thousand feet

North Arrow



ONE MILE



Section 31 Range R 5W Township 6N, G&SRB&M

Date FEB. 6, 1982

R. T. Burrell (Locator)
Signature

STATE OF ARIZONA, } I hereby certify that the within instrument was filed and recorded
County of **MARICOPA** } ss. _____, 19____, at _____ M.

Fee No.:

In Docket No. **15828** FEB 12 1982 -1⁹⁰ 299-300, at the request of

44520

GEO. D. HENNESSEY

When recorded mail to:
Vulture Mine Properties
Box ~~1000~~ 1904
Wickenburg, Arizona 85358

Witness my hand and official seal.

BILL HENRY

County Recorder

By C. Cotton

Deputy Recorder

MIN CLAIM (MC)

Fee: \$

300

NOTICE OF MINING CLAIM LOCATION

RECEIVED
STATE OFFICE
MAR 22 12 28 PM '82
PHOENIX ARIZONA

- Location
- Amendment
- Relocation
- Placer
- Lode
- Millsite
- Tunnelsite

The name and address of the Locator is

VULTURE MINE PROPERTIES
Name

P.O. BOX 1904
Address

WICKENBURG ARIZONA 85358
City State Zip

4. The name of the claim is VULTURE # 115

5. The date of the location is FEB. 6 1982

6. The claim is 1500 feet long and 600 feet wide. The distance from the Location monument to each end of the claim is 50 feet in a NW direction and 1450 feet in a SE direction.

7. The general course of the claim is from the NW to the SE

8. The location of the claim is in Section 31, Township 6N, Range 5W
G&SRB&M, VULTURE Mining District, MARICOPA County, Arizona.

9. If amending or relocating, the previous claim name was VULTURE # 115
recorded in Docket 11183, ^{pg} 827 ~~Book~~

VULTURE Mining District, MARICOPA County, Arizona.

10. The location of the claim with reference to a natural object or permanent monument is

NE corner of section Vulture # 115 is 4600'
S 41° W to common corner.

36	31	T6N	R6W, R5W
1	6	T5N	



Date FEB. 6 1982

D.T. Burrell
Signature
Locator

MAP OF MINING CLAIM LOCATION

- The name of the claim is VULTURE # 115
- The NE corner of the claim is 4600 feet in a S 44° W direction to a survey monument or permanent natural object described as common corner
36 | 31 T 6N R 6W, R 5W
1 | 6 T 5N
- The type of location monument is 2" X 2" X 4' POST
 The type of corner and end monuments are 2" X 2" X 4' POST
- The bearing and distance between the corners of the claim are beginning at the NE corner of the claim, 600 feet in a S 10° W direction to the SE corner, then 1500 feet in a N 80° W direction to the SW corner, then 600 feet in a N 10° E direction to the NW corner, then 1500 feet in a S 80° E direction to the point of beginning.

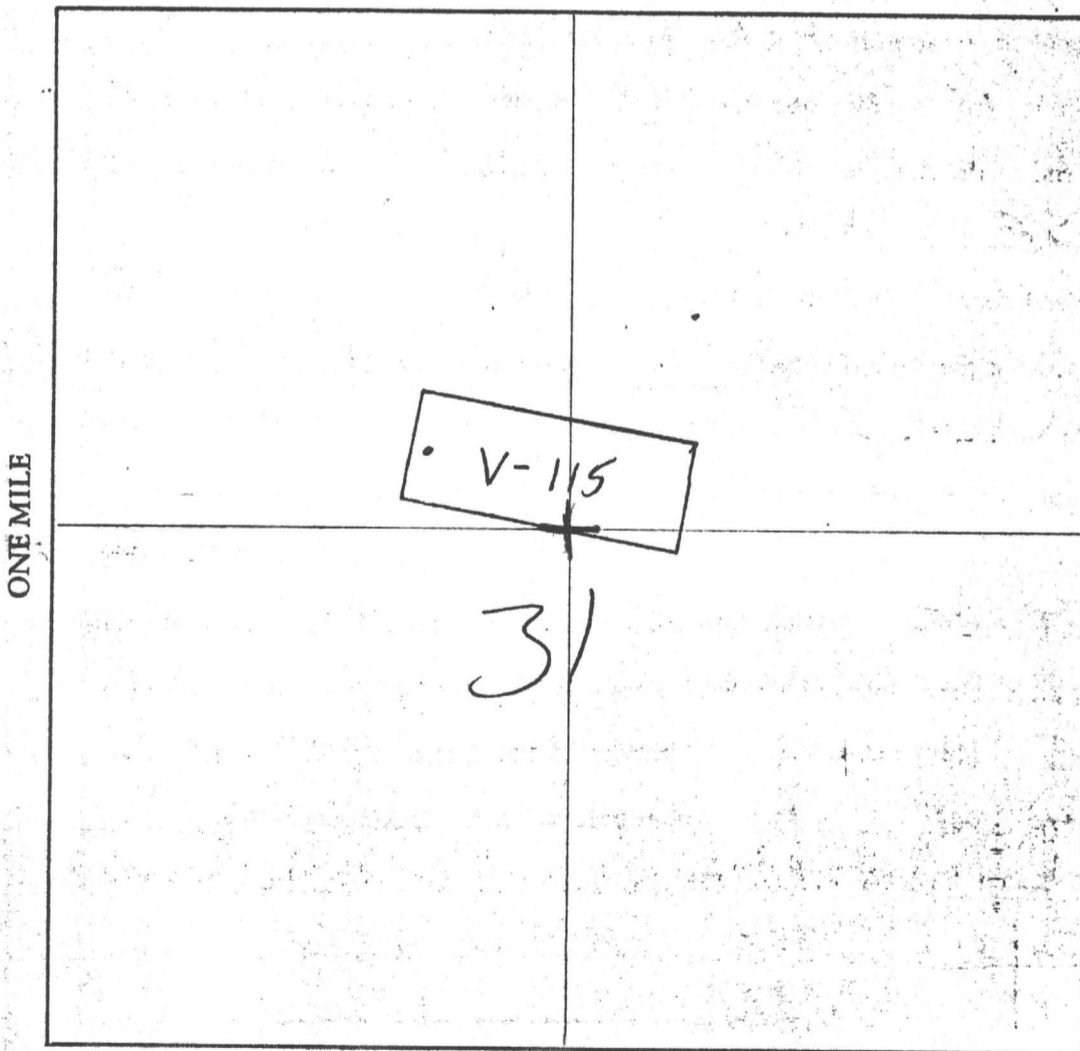
MAP

One inch = One thousand feet

North Arrow



ONE MILE



Section 31 Range 5W Township 6N, G&SRB&M

Date FEB. 1982

D. J. Burrell
Signature Locator

STATE OF ARIZONA, } ss. I hereby certify that the within instrument was filed and recorded
County of MARICOPA FEB 12 1982-1 20, 19__ at __ M.
In Docket No. 15828, Page 303 + 304, at the request of
GEO. D. HENNESSEY

Fee No.:
MIN CLAIM (MC)
44522

When recorded mail to:
Vulture Mine Properties
Box ~~1904~~ 1904
Wickenburg, Arizona 85358

Witness my hand and official seal.
BILL HENRY
County Recorder
By C. Ohton
Deputy Recorder

Fee: \$
300

RECEIVED
STATE OFFICE
FEB 28 PM '82

NOTICE OF MINING CLAIM LOCATION

- 1. Location Amendment Relocation
- 2. Placer Lode Millsite Tunnelsite

3. The name and address of the Locator is

VULTURE MINE PROPERTIES
Name
P.O. BOX 1904
Address
WICKENBURG ARIZONA 85358
City State Zip

- 4. The name of the claim is VULTURE # 116
- 5. The date of the location is FEB. 6 1982
- 6. The claim is 1500 feet long and 600 feet wide. The distance from the Location monument to each end of the claim is 50 feet in a NW direction and 1450 feet in a SE direction.
- 7. The general course of the claim is from the NW to the SE.
- 8. The location of the claim is in Section 31, Township 6N, Range 5W
G&SRB&M, VULTURE Mining District, MARICOPA County, Arizona.
- 9. If amending or relocating, the previous claim name was VULTURE # 116
recorded in Docket 11183, Book 828
VULTURE Mining District, MARICOPA County, Arizona.

10. The location of the claim with reference to a natural object or permanent monument is
NE corner of Vulture # 116 is 4120
S 48° W to common corner

36	31	T6N	R6W, R5W
7	6	T5N	



Date FEB. 6 1982

D. J. Bunnell
Signature
Locator

A MC 160544

MAP OF MINING CLAIM LOCATION

1. The name of the claim is VULTURE # 116
2. The NE corner of the claim is 4120 feet in a S 48° W direction to a survey monument or permanent natural object described as common corner 36 | 31 T6N R6W, R5W
3. The type of location monument is 3" X 2" X 4" POST
The type of corner and end monuments are 2" X 2" X 4" POSTS
4. The bearing and distance between the corners of the claim are beginning at the NE corner of the claim, 600 feet in a S 10° W direction to the SE corner, then 1500 feet in a N 80° W direction to the SW corner, then 600 feet in a N 10° E direction to the NW corner, then 1500 feet in a S 80° E direction to the point of beginning.

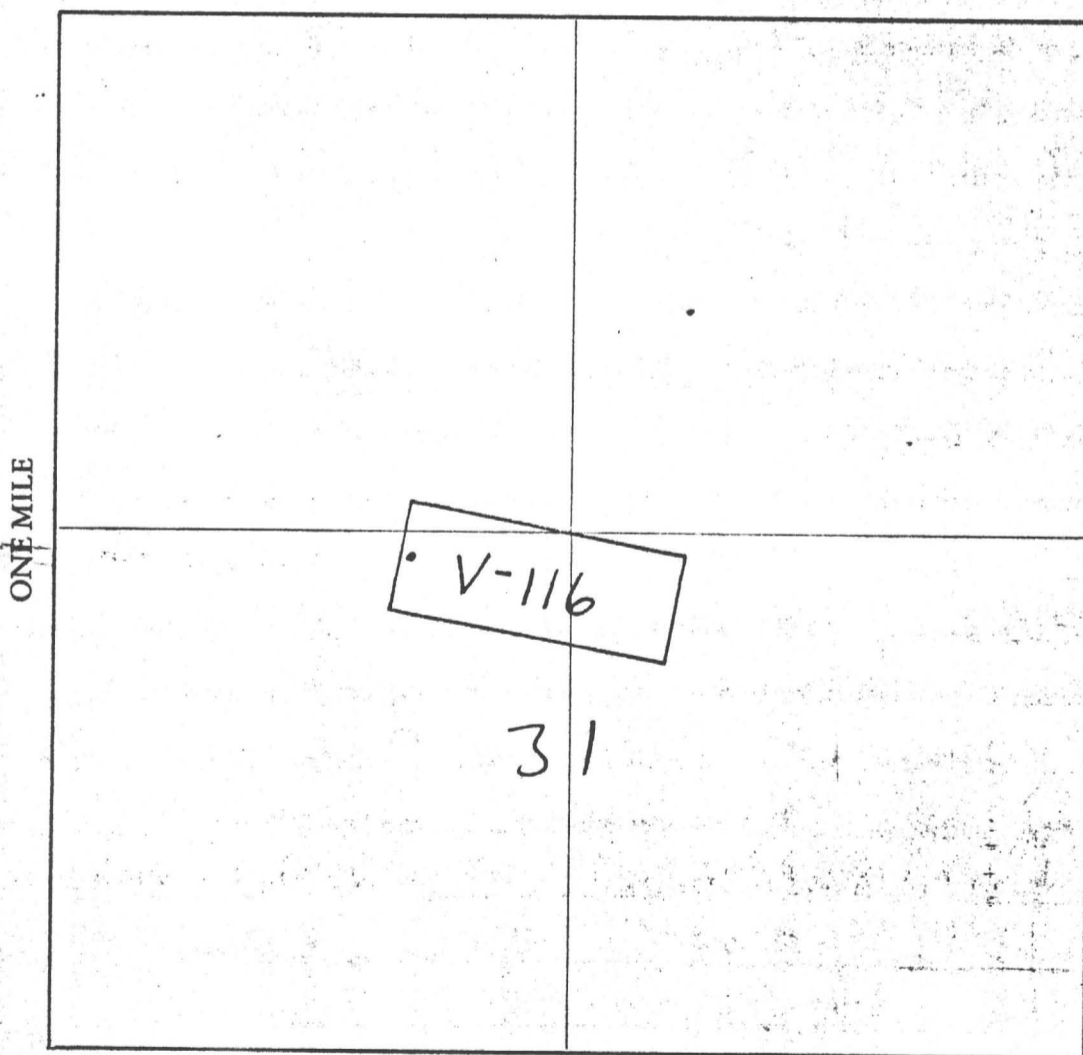
MAP

One inch = One thousand feet

North Arrow



ONE MILE



Section 31 Range 5W Township 6N G&SRB&M

Date FEB. 6 1982

D. J. Bunnell
Signature Locator

STATE OF ARIZONA, } I hereby certify that the within instrument was filed and recorded
County of MARICOPA } ss. FEB 12 1982-1 30, 1982, at _____ M.
In Docket No. 15828, Page 305-306, at the request of
GEO. D. HENNESSEY

Fee No.:
44523

When recorded mail to:
Vulture Mine Properties
Box ~~1858~~ 1904
Wickenburg, Arizona 85358

Witness my hand and official seal.
BILL HENRY
County Recorder
By C. Dorton
Deputy Recorder

MIN CLAIM (MC)
Fee: \$
300

RECEIVED
STATE OFFICE
MAR 22 2 28 PM '82
WICKENBURG, ARIZONA

NOTICE OF MINING CLAIM LOCATION

- 1. Location Amendment Relocation
- 2. Placer Lode Millsite Tunnelsite

3. The name and address of the Locator is

VULTURE MINE PROPERTIES
Name
P.O. BOX 1904
Address
WICKENBURG ARIZONA 85358
City State Zip

4. The name of the claim is VULTURE # 117

5. The date of the location is FEB. 6, 1982

6. The claim is 1500 feet long and 600 feet wide. The distance from the Location monument to each end of the claim is 50 feet in a NW direction and 1450 feet in a SE direction.

7. The general course of the claim is from the NW to the SE.

8. The location of the claim is in Section 31, Township 6N, Range 5W
G&SRB&M, VULTURE Mining District, MARICOPA County, Arizona.

9. If amending or relocating, the previous claim name was VULTURE # 117
recorded in Docket 11183, Book 829,
VULTURE Mining District, MARICOPA County, Arizona.

10. The location of the claim with reference to a natural object or permanent monument is
NE corner of Vulture # 117 is 564°W
3550 to common corner

36	31	T6N	R6W	R5W
11	6	T5N		



Date FEB. 6, 1982

D. J. Burrell
Signature
Locator

MAP OF MINING CLAIM LOCATION

- The name of the claim is VULTURE # 117
- The NE corner of the claim is 3550 feet in a S 54° W direction to a survey monument or permanent natural object described as common corner
36 | 31 T 6N R 6W, R 5W
1 | 6 T 5N
- The type of location monument is 2" X 2" X 4' Post
The type of corner and end monuments are 2" X 2" X 4' Posts
- The bearing and distance between the corners of the claim are beginning at the NE corner of the claim, 600 feet in a S 10° W direction to the SE corner, then 1500 feet in a N 80° W direction to the SW corner, then 600 feet in a N 10° E direction to the NW corner, then 1500 feet in a S 80° E direction to the point of beginning.

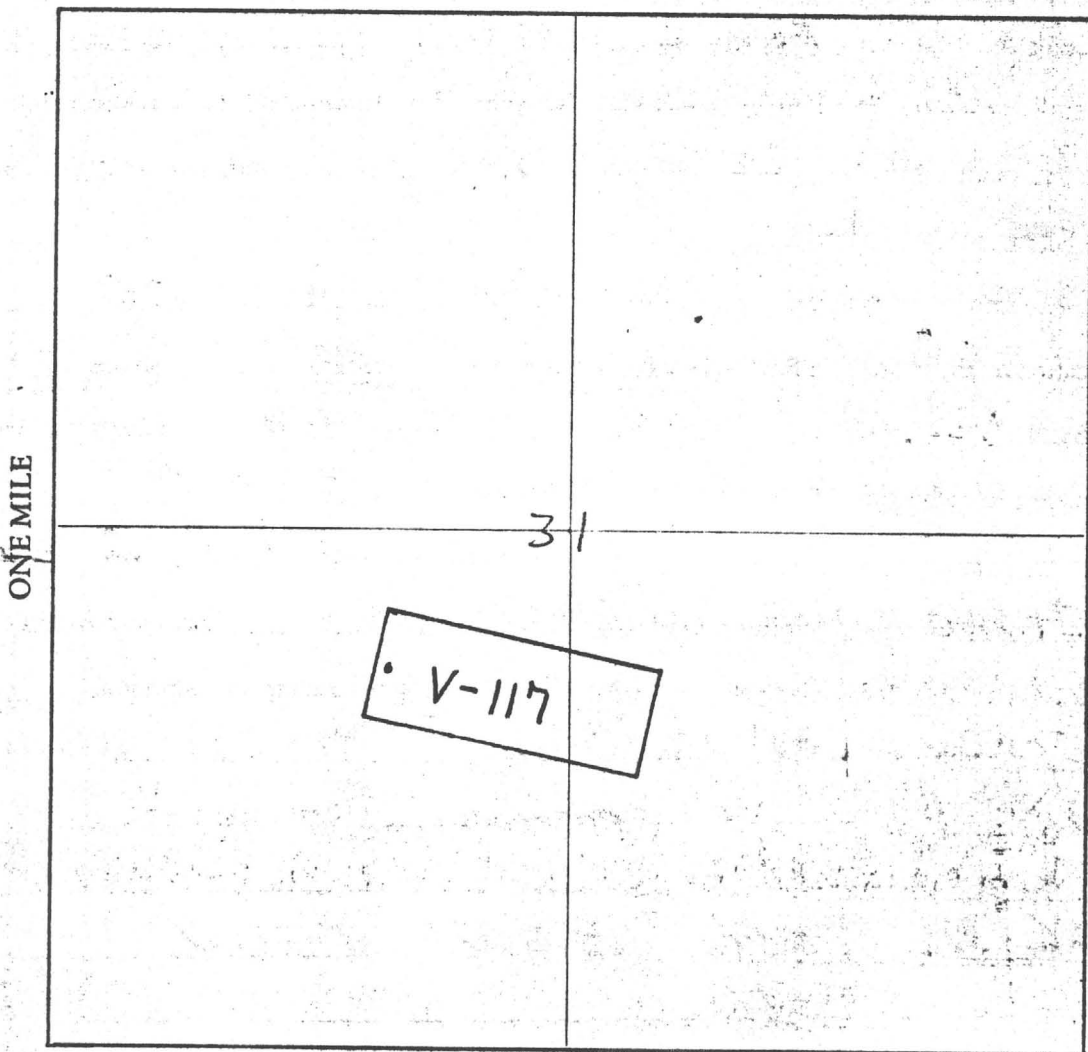
MAP

One inch = One thousand feet

North Arrow



ONE MILE



Section 31 Range 5W Township 6N, G&SRB&M

Date FEB. 6 1982

D. T. Burrell

Signature

locator

STATE OF ARIZONA, } ss. I hereby certify that the within instrument was filed and recorded
County of MARICOPA

Fee No.:

In Docket No. 15828 FEB 12 1982 - 1 30, 1982, at _____ M.
Page 307 308, at the request of

MIN CLAIM (MC)

GEO. D. HENNESSEY

44524

When recorded mail to:

Vulture Mine Properties
Box ~~1855~~ 1904
Wickenburg, Arizona 85358

Witness my hand and official seal.

BILL HENRY
County Recorder

By C. Ohton
Deputy Recorder

Fee: \$
300

RECEIVED
STATE OFFICE
MAY 28 2 28 PM '82
TULSA, ARIZONA

NOTICE OF MINING CLAIM LOCATION

- Location
- Placer
- Amendment
- Lode
- Relocation
- Millsite
- Tunnelsite

1. The name and address of the Locator is

VULTURE MINE PROPERTIES
Name
P.O. BOX 1904
Address
WICKENBURG ARIZONA 85358
City State Zip

4. The name of the claim is VULTURE # 118

5. The date of the location is FEB 6 1982

6. The claim is 1500 feet long and 600 feet wide. The distance from the Location monument to each end of the claim is 50 feet in a NW direction and 1450 feet in a SE direction.


7. The general course of the claim is from the NW to the SE.

8. The location of the claim is in Section 31, Township 6N, Range 5W
G&SRB&M, VULTURE Mining District, MARICOPA County, Arizona.

9. If amending or relocating, the previous claim name was VULTURE # 118
recorded in Docket 11183, Book 830
VULTURE Mining District, MARICOPA County, Arizona.

10. The location of the claim with reference to a natural object or permanent monument is
NE corner of Vulture # 118 is 3240
S 63° W to common corner

36	31	T6N	R6W, R5W
1	6	T5N	



Date FEB. 6 1982

D. T. Burrell
Signature
Locator

MAP OF MINING CLAIM LOCATION

- The name of the claim is VULTURE 118
- The NE corner of the claim is 3240' feet in a S 63° W direction to a survey monument or permanent natural object described as common corner
36/31 T6N R6W, R5W
1/6 T5N
- The type of location monument is 2" X 2" X 4' Post
The type of corner and end monuments are 2" X 2" X 4' Posts
- The bearing and distance between the corners of the claim are beginning at the NE corner of the claim, 600 feet in a S 10° W direction to the SE corner, then 1500 feet in a N 80° W direction to the SW corner, then 600 feet in a N 10° E direction to the NW corner, then 1500 feet in a S 80° E direction to the point of beginning.

MAP

One inch = One thousand feet

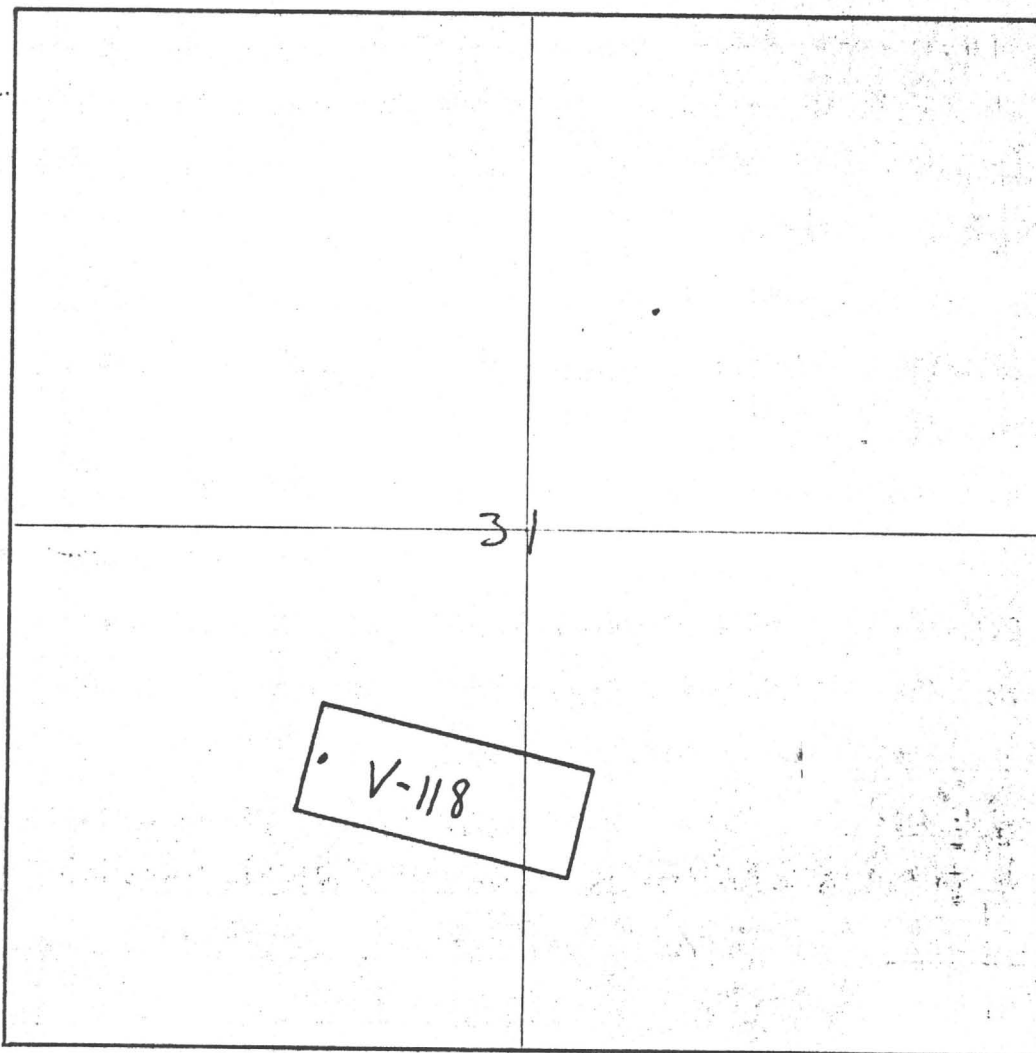
North Arrow



ONE MILE

ONE MILE

640 ACRES



Section 31 Range 5W Township 6N G&SRB&M

Date FEB. 1982

D. J. Burrell
Signature

STATE OF ARIZONA, } I hereby certify that the within instrument was filed and recorded
County of MARICOPA } ss. FEB 12 1982 - 1 30, 19, at M.
In Docket No. 15828, Page 309-310, at the request MIN CLAIM (MC)
GEO. D. HENNESSEY

Fee No.:
44525
Fee: \$
3.00

When recorded mail to:
Vulture Mine Properties
Box 1904
Wickenburg, Arizona 85358

Witness my hand and official seal.
WILL HENRY
County Recorder
By C. Anton
Deputy Recorder

RECEIVED
STATE OFFICE
MAR 22 2 28 PM '82
MARICOPA COUNTY ARIZONA

NOTICE OF MINING CLAIM LOCATION


- Location, Amendment, Relocation, Placer, Lode, Millsite, Tunnelsite

3. The name and address of the Locator is
VULTURE MINE PROPERTIES
P.O. BOX 1904
WICKENBURG ARIZONA 85358

4. The name of the claim is VULTURE # 119
5. The date of the location is FEB. 10, 1982
6. The claim is 1500 feet long and 600 feet wide. The distance from the Location monument to each end of the claim is 50 feet in a NW direction and 1450 feet in a SE direction.
7. The general course of the claim is from the NW to the SE
8. The location of the claim is in Section 31 Township T6N, Range 5W G&SRB&M, VULTURE Mining District, MARICOPA County, Arizona.
9. If amending or relocating, the previous claim name was VULTURE # 119 recorded in Docket 11183, PG 831, Book 229

10. The location of the claim with reference to a natural object or permanent monument is NE corner of Vulture # 119 is 3480' S 77° W to

Table with 4 columns: Section, Township, Range, Range. Values: 36 | 31 | T6N | R6W A5W, 1 | 6 | T5N



Date FEB. 10, 1982
D. T. Burrell.
Signature

MAP OF MINING CLAIM LOCATION

- The name of the claim is VULTURE # 119
- The NE corner of the claim is 3480' feet in a S 77° W direction to a survey monument or permanent natural object described as _____
- The type of location monument is 36 | 31 T6N R6W, R5W
1 | 6 T5N
2" X 2" X 4' POST
The type of corner and end monuments are 2" X 2" X 4' POSTS
- The bearing and distance between the corners of the claim are beginning at the NE corner of the claim, 600 feet in a S 10° W direction to the SE corner, then 1500 feet in a N 80° W direction to the SW corner, then 600 feet in a N 10° E direction to the NW corner, then 1500 feet in a S 80° E direction to the point of beginning.

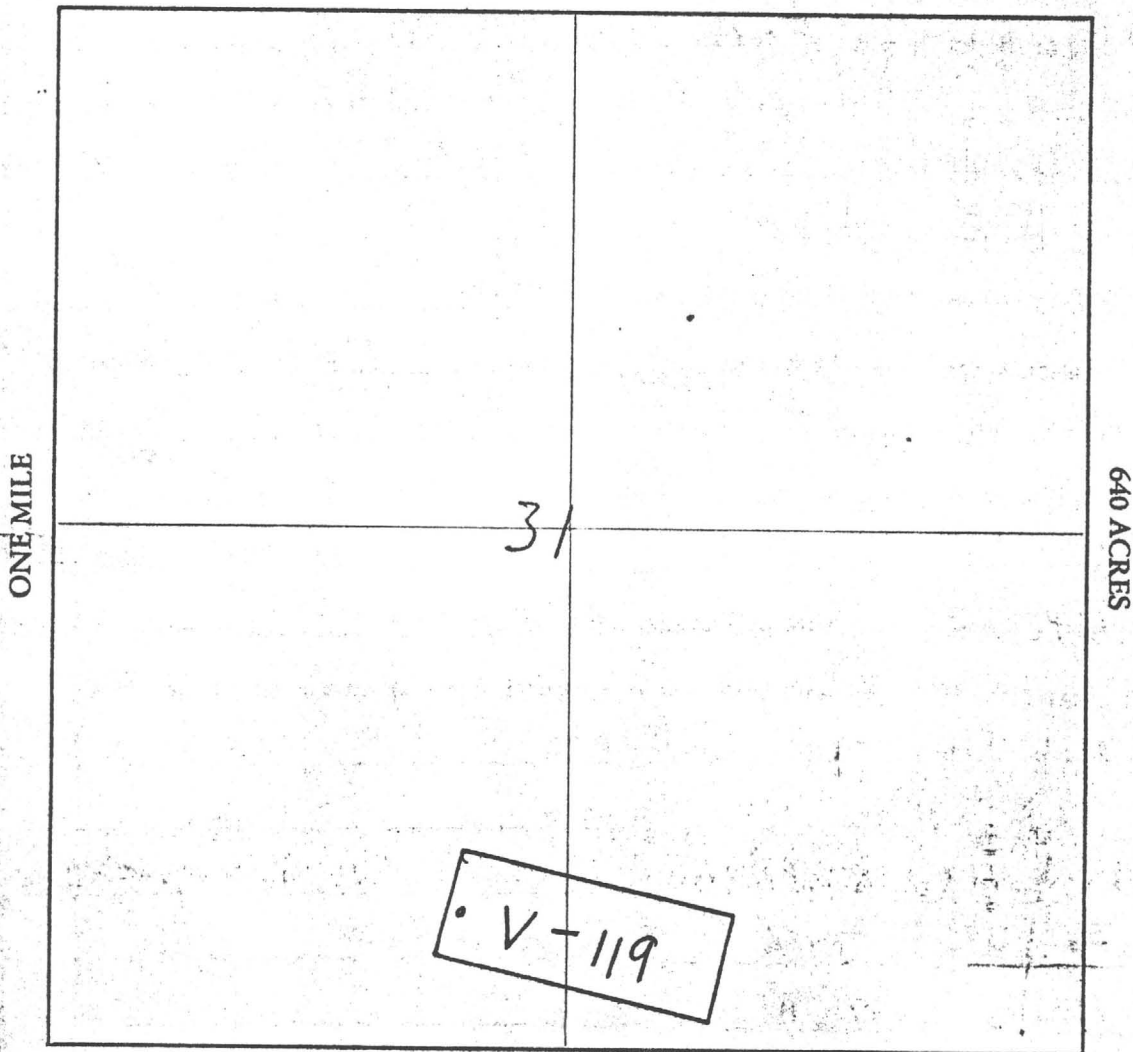
MAP

One inch = One thousand feet

North Arrow



ONE MILE



Section 31 Range 64, 5W Township T6N #5W, G&SRB&M

Date FEB. 10, 1982

D. J. Durrell
Signature Lantor

STATE OF ARIZONA, } ss. I hereby certify that the within instrument was filed and recorded
County of MARICOPA FEB 12 1982 - 1 30, 19__ at __ M.

Fee No.:
MIN CLAIM (MC)

In Docket No: 15828, Page 311-312, at the request of
GEO. D. HENNESSEY

When recorded mail to:
Vulture Mine Properties
Box ~~1000~~ 1904
Wickenburg, Arizona 85358

Witness my hand and official seal.
BILL HENRY
County Recorder
By C. Ohton
Deputy Recorder

44526

Fee: \$
300

RECEIVED
STATE OFFICE
FEB 28 PM '82
ARIZONA

NOTICE OF MINING CLAIM LOCATION

- 1. Location Amendment Relocation
- 2. Placer Lode Millsite Tunnelsite

3. The name and address of the Locator is

VULTURE MINE PROPERTIES
Name

P.O. BOX 1904
Address

WICKENBURG ARIZONA 85358
City State Zip

4. The name of the claim is VULTURE # 120

5. The date of the location is FEB. 10, 1982

6. The claim is 1500 feet long and 600 feet wide. The distance from the Location monument to each end of the claim is 50 feet in a NW direction and 1450 feet in a SE direction.

7. The general course of the claim is from the NW to the SE.



8. The location of the claim is in Section 31 6, Township 6N 5N, Range 6W 5W
G&SRB&M, VULTURE Mining District, MARICOPA County, Arizona.

9. If amending or relocating, the previous claim name was VULTURE # 120
recorded in Docket 11183, Book 832

VULTURE Mining District, MARICOPA County, Arizona.

10. The location of the claim with reference to a natural object or permanent monument is

NE corner of Vulture # 120 is 3220'
S 87° W to



Date FEB. 10, 1982

D. S. Burrell
Signature
Locator

MAP OF MINING CLAIM LOCATION

- The name of the claim is VULTURE # 120
- The NE corner of the claim is 3270 feet in a S 87° W direction to a survey monument or permanent natural object described as _____

36	31	T6N	R6W	R5W
1	6	T5N		
- The type of location monument is 2" X 2" X 4' POST
 The type of corner and end monuments are 2" X 2" X 4' POSTS
- The bearing and distance between the corners of the claim are beginning at the NE corner of the claim, 600 feet in a S 10° W direction to the SE corner, then 1500 feet in a N 80° W direction to the SW corner, then 600 feet in a N 10° E direction to the NW corner, then 1500 feet in a S 80° E direction to the point of beginning.

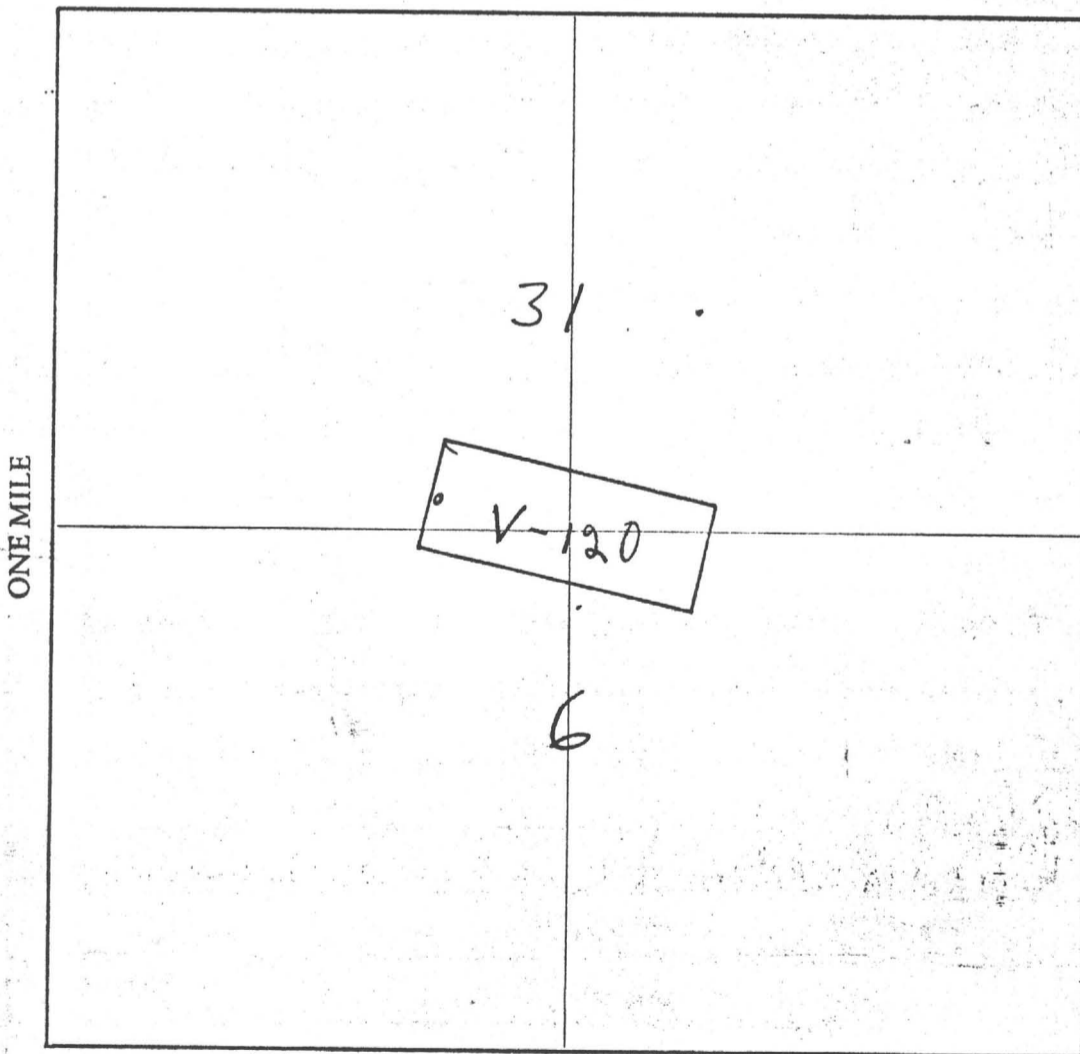
MAP

One inch = One thousand feet

North Arrow



ONE MILE



Section 31, 6 Range 6W 6W Township 6N, 5N, G&SRB&M

Date FEB. 10, 1982

D. Burrell
 Signature Locator

STATE OF ARIZONA
County of MARICOPA hereby certify that the within instrument was filed and recorded
FEB 12 1982 - 1 20, 19__ at __ M.
In Docket No. 15828, Page 313-314, at the request of
GEO. D. HENNESSEY

Fee No.:

MIN CLAIM (MC)

44527

Fee: \$

300

When recorded mail to:

Vulture Mine Properties
Box ~~1855~~ 1904
Wickenburg, Arizona 85358

Witness my hand and official seal.

BILL HENRY
County Recorder

By C. Opton
Deputy Recorder

RECEIVED
STATE OFFICE
FEB 22 2 28 PM '82

NOTICE OF MINING CLAIM LOCATION

- 2. Location Amendment Relocation
- Placer Lode Millsite Tunnelsite

3. The name and address of the Locator is

VULTURE MINE PROPERTIES
Name

P.O. BOX 1904
Address

WICKENBURG ARIZONA 85358
City State Zip

4. The name of the claim is VULTURE # 121

5. The date of the location is FEB. 10, 1982

6. The claim is 1500 feet long and 600 feet wide. The distance from the Location monument to each end of the claim is 50 feet in a NW direction and 1450 feet in a SE direction.

7. The general course of the claim is from the NW to the SE

8. The location of the claim is in Section 6, Township 5N, Range 5W
G&SRB&M, VULTURE Mining District, MARICOPA County, Arizona.

9. If amending or relocating, the previous claim name was VULTURE # 121
recorded in Docket 11183, ^{PG 833} ~~Book~~

VULTURE Mining District, MARICOPA County, Arizona.

10. The location of the claim with reference to a natural object or permanent monument is
NE corner of Vulture # 121 is 3150'
N 82° W to

36	31	T6N, R5W, R5W
1	6	T5N



Date FEB. 10, 1982

D. S. Burrell
Signature

MC 160549

MAP OF MINING CLAIM LOCATION

- The name of the claim is VULTURE # 121
- The NE corner of the claim is 3170 feet in a N 82° W direction to a survey monument or permanent natural object described as _____
36 | 31 T6N R6W, R5W
1 | 6 T5N
- The type of location monument is 2" X 2" X 4' POST
 The type of corner and end monuments are 2" X 2" X 4' POSTS
- The bearing and distance between the corners of the claim are beginning at the NE corner of the claim, 600 feet in a S 10° W direction to the SE corner, then 1500 feet in a N 80° W direction to the SW corner, then 600 feet in a N 10° E direction to the NW corner, then 1500 feet in a S 80° E direction to the point of beginning.

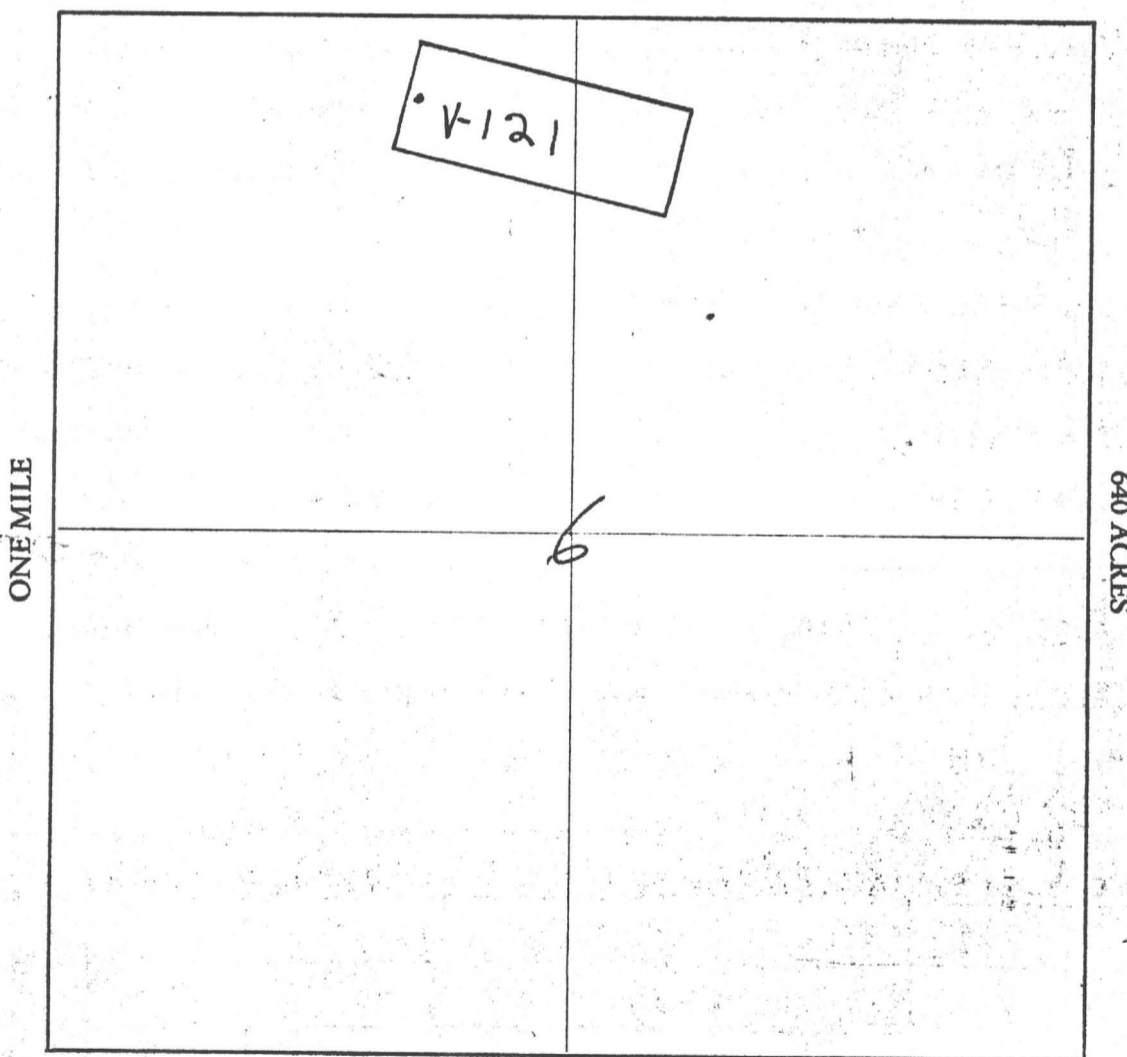
MAP

One inch = One thousand feet

North Arrow



ONE MILE



Section 6 Range 5W Township 5N, G&SRB&M

Date FEB. 10, 1982

D. T. Burrell
Signature

STATE OF ARIZONA, } I hereby certify that the within instrument was filed and recorded
County of MARICOPA } ss. FEB 12 1982-1 30, 1982, at _____ M.
In Docket No. 15828, Page 315-316, at the request of
GEO. D. HENNESSEY

Fee No.:

MIN CLAIM (MO)

When recorded mail to:
Vulture Mine Properties
Box ~~1582~~ 1904
Wickenburg, Arizona 85358

Witness my hand and official seal.

WILL HENRY

County Recorder

By C. Ohton
Deputy Recorder

44528

Fee: \$

300

NOTICE OF MINING CLAIM LOCATION

RECEIVED
STATE OFFICE
MAR 22 2 26 PM '82
MARICOPA COUNTY, ARIZONA

- 1. Location Amendment Relocation
- 2. Placer Lode Millsite Tunnelsite

3. The name and address of the Locator is

VULTURE MINE PROPERTIES
Name

P. O. BOX 1904
Address

WICKENBURG ARIZONA 85358
City State Zip

4. The name of the claim is VULTURE # 122

5. The date of the location is FEB. 10, 1982

6. The claim is 1500 feet long and 600 feet wide. The distance from the Location monument to each end of the claim is 50 feet in a NW direction and 1450 feet in a SE direction.

7. The general course of the claim is from the NW to the SE.

8. The location of the claim is in Section 6, Township 5N, Range 5W
G&SRB&M, VULTURE Mining District, MARICOPA County, Arizona.

9. If amending or relocating, the previous claim name was VULTURE # 122
recorded in Docket 11183, Book 834

VULTURE Mining District, MARICOPA County, Arizona.

10. The location of the claim with reference to a natural object or permanent monument is

NE corner of Desert Vulture 122 is
to

36	31	T6N	R6W, 11SW
1	6	T5N	



Date FEB. 10, 1982

D. J. Purcell
Signature

Locator

MAP OF MINING CLAIM LOCATION

- The name of the claim is VULTURE # 122
- The NE corner of the claim is 3200 feet in a N 74° W direction to a survey monument or permanent natural object described as _____
36 | 31 T6N R6W, R5W
1 | 6 T5N
- The type of location monument is 2" X 2" X 4' POST
The type of corner and end monuments are 2" X 2" X 4' POSTS
- The bearing and distance between the corners of the claim are beginning at the NE corner of the claim, 600 feet in a S 10° W direction to the SE corner, then 1500 feet in a N 80° W direction to the SW corner, then 600 feet in a N 10° E direction to the NW corner, then 1500 feet in a S 80° E direction to the point of beginning.

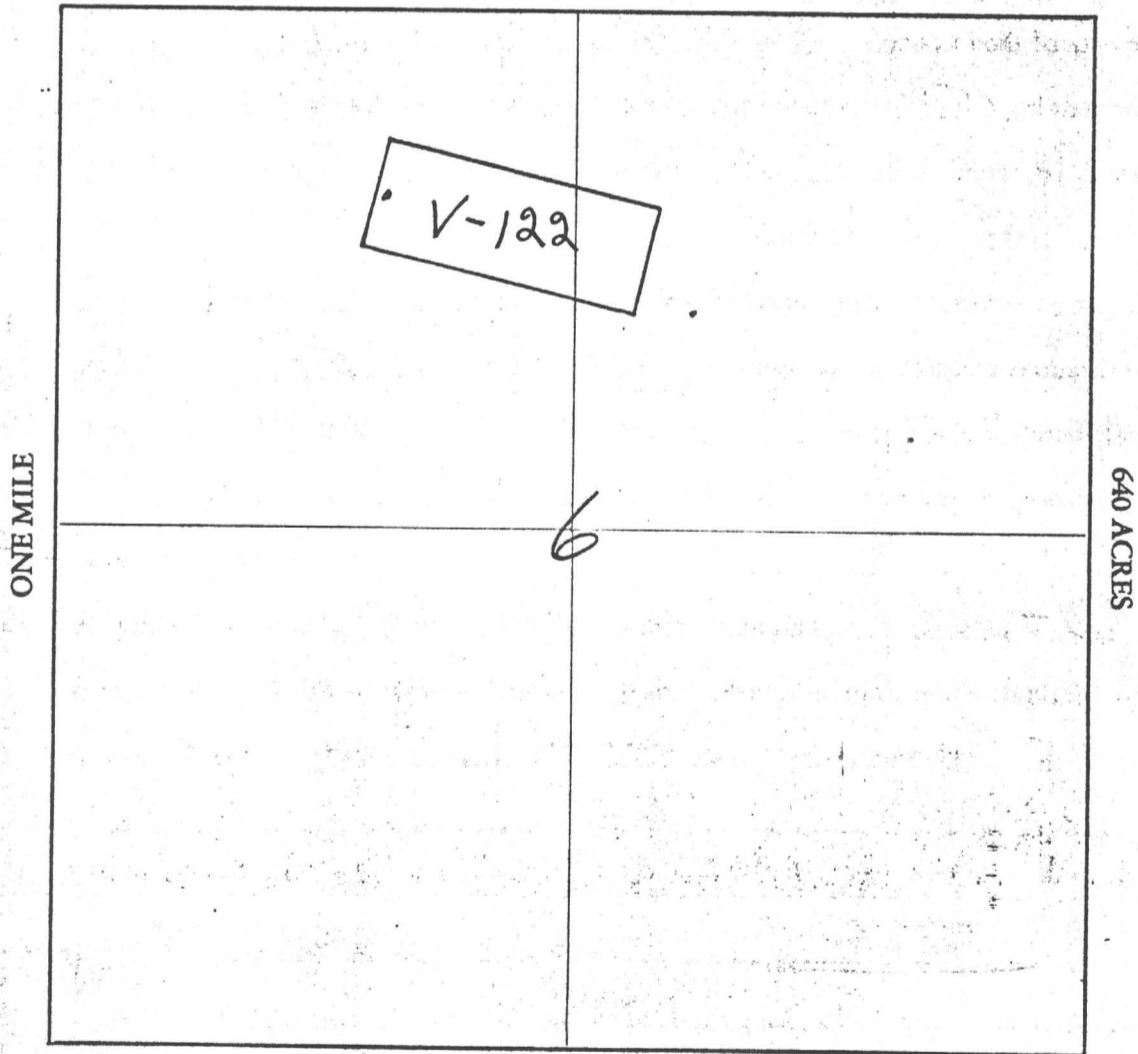
MAP

One inch = One thousand feet

North Arrow



ONE MILE



Section 6 Range 5W Township 5N G&SRB&M

Date FEB. 10, 1982

D. J. Dunell
Signature Locator

STATE OF ARIZONA, } I hereby certify that the within instrument was filed and recorded
County of MARICOPA } ss. FEB 12 1982 - 1³⁰, 19 , at M.

Fee No. MIN CLAIM (MC)

In Docket No. 15828, Page 317-318, at the request of

44529

C. E. D. HENNESSEY

When recorded mail to:

Vulture Mine Properties
Box ~~100~~ 1904
Wickenburg, Arizona 85358

Witness my hand and official seal.

BILL HENRY

County Recorder

By C. Ohton

Deputy Recorder

Fee: \$

300

NOTICE OF MINING CLAIM LOCATION

RECEIVED
MARICOPA COUNTY OFFICE
FEB 12 1982

Location
Placer

Amendment

Relocation

Lode

Millsite

Tunnelsite

The name and address of the Locator is

VULTURE Mine PROPERTIES

Name

P.O. BOX 1904

Address

WICKENBURG

City

ARIZONA

State

85358

Zip

4. The name of the claim is VULTURE # 123

5. The date of the location is FEB. 10, 1982

6. The claim is 1500 feet long and 600 feet wide. The distance from the Location monument to each end of the claim is 50 feet in a NW direction and 1450 feet in a SE direction.

7. The general course of the claim is from the NW to the SE.

8. The location of the claim is in Section 6, Township 5N, Range 5W

G&SRB&M, VULTURE Mining District, MARICOPA County, Arizona.

9. If amending or relocating, the previous claim name was VULTURE # 123

recorded in Docket 1183, Book 835

VULTURE Mining District, MARICOPA County, Arizona.

10. The location of the claim with reference to a natural object or permanent monument is

NE corner of Vulture # 123 is 3300'
561°W to

36 | 31

T6N R6W, R5W

1 | 6

T5N



Date FEB. 10, 1982

D. L. Burrell

Signature

MAP OF MINING CLAIM LOCATION

- The name of the claim is VULTURE # 123
- The NE corner of the claim is 3300' feet in a S 61° W direction to a survey monument or permanent natural object described as _____
36/31 T6N R6W R5W
1/6 T5N
- The type of location monument is 2" X 2" X 4' POST
 The type of corner and end monuments are 2" X 2" X 4' POSTS
- The bearing and distance between the corners of the claim are beginning at the NE corner of the claim, 600 feet in a S 10° W direction to the SE corner, then 1500 feet in a N 80° W direction to the SW corner, then 600 feet in a N 10° E direction to the NW corner, then 1500 feet in a S 80° E direction to the point of beginning.

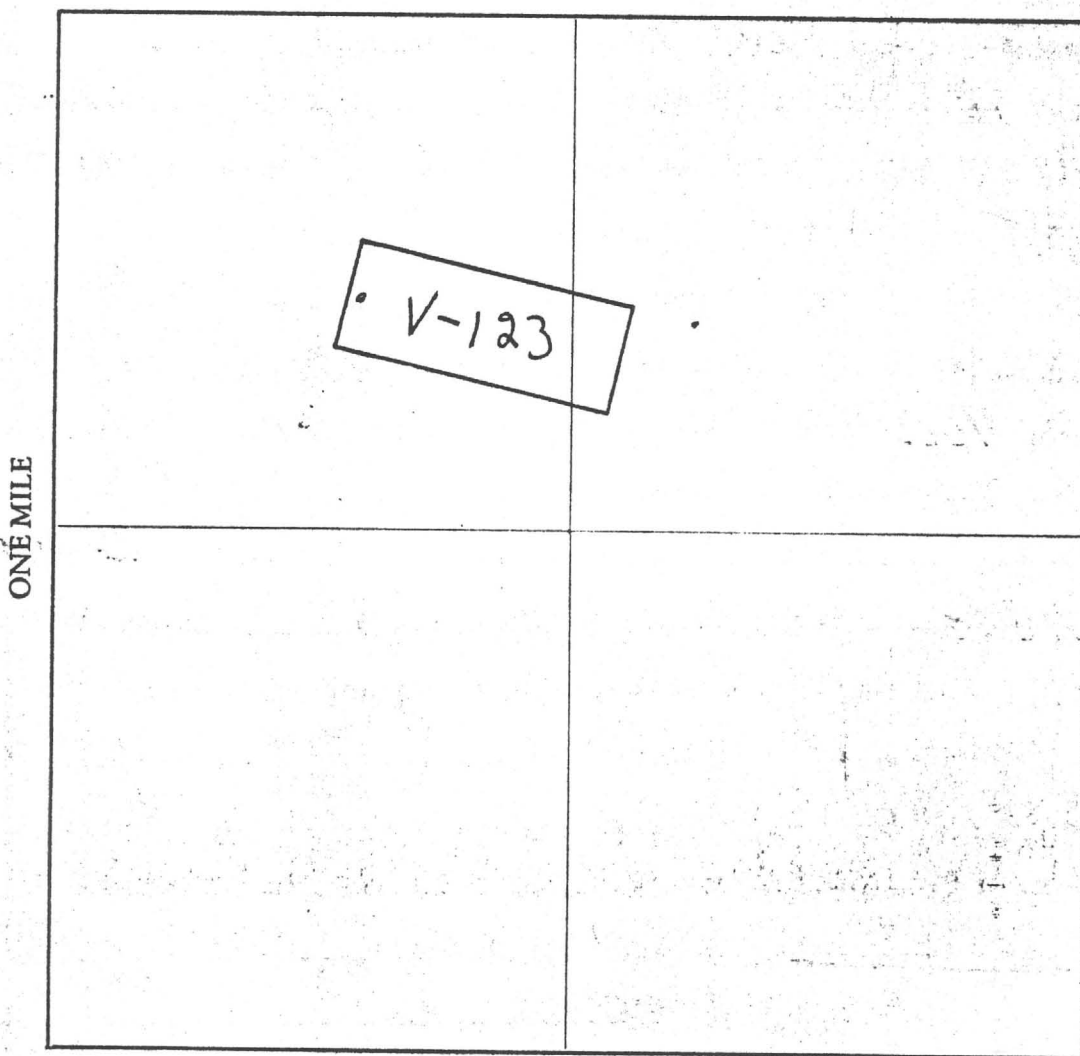
MAP

One inch = One thousand feet

North Arrow



ONE MILE



Section 6 Range 5W Township 5N G&SRB&M

Date FEB. 10, 1982

D. S. Burrell
Signature Locator

STATE OF ARIZONA, } ss. I hereby certify that the within instrument was filed and recorded
County of MARICOPA
In Docket No. 15828 FEB 12 1982-1 30, 1982, at _____ M.
Page 319-320, at the request of
GEO. D. HENNESSEY

Fee No.:
MIN CLAIM (MC)
44530
Fee: \$
300

When recorded mail to:
Vulture Mine Properties
Box ~~1953~~ 1904
Wickenburg, Arizona 85358

Witness my hand and official seal.
BILL HENRY
County Recorder
By C. O. Horton
Deputy Recorder

NOTICE OF MINING CLAIM LOCATION

RECEIVED
STATE OFFICE
FEB 29 PM '82

FILE 160552

- 1. Location Amendment Relocation
- 2. Placer Lode Millsite Tunnelsite

3. The name and address of the Locator is
VULTURE MINE PROPERTIES
 Name
P. O. BOX 1904
 Address
WICKENBURG ARIZONA 85358
 City State Zip

4. The name of the claim is VULTURE # 124

5. The date of the location is FEB. 10, 1982

6. The claim is 1500 feet long and 600 feet wide. The distance from the Location monument to each end of the claim is 50 feet in a NW direction and 1450 feet in a SE direction.

7. The general course of the claim is from the NW to the SE

8. The location of the claim is in Section 6, Township 5N, Range 5W
G&SRB&M, VULTURE Mining District, MARICOPA County, Arizona.

9. If amending or relocating, the previous claim name was VULTURE # 124
recorded in Docket 11183, Book 836,
VULTURE Mining District, MARICOPA County, Arizona.

10. The location of the claim with reference to a natural object or permanent monument is
NE corner of Vulture #124 is 3550'
N 51° W to

30	29	T6N	R6W, R5W
31	32	T5N	



Date FEB. 10, 1982
D. P. Burrell
Signature

MAP OF MINING CLAIM LOCATION

- The name of the claim is VULTURE # 124
- The NE corner of the claim is 3550' feet in a N 51° W direction to a survey monument or permanent natural object described as 36 | 31 T 5 N R 6 W R 5 W
1 | 6 T 5 N
- The type of location monument is 2" X 2" X 4' POST
The type of corner and end monuments are 2" X 2" X 4' POSTS
- The bearing and distance between the corners of the claim are beginning at the NE corner of the claim, 600 feet in a S 10° W direction to the SE corner, then 1500 feet in a N 80° W direction to the SW corner, then 600 feet in a N 10° E direction to the NW corner, then 1500 feet in a S 80° E direction to the point of beginning.


MAP

One inch = One thousand feet

North Arrow



ONE MILE



Section 6 Range 5W Township 5N, G&SRB&M

Date FEB. 10, 1982

D. C. Bunnell
Signature Locator

STATE OF ARIZONA, } I hereby certify that the within instrument was filed and recorded
County of MARICOPA ss. FEB 12 1982 - 1 20, 1982, at _____ M.
In Docket No. 15828, Page 321-322, at the request of
GEO. D. HENNESSEY

Fee No.:
MIN CLAIM (MC)
44531

When recorded mail to:
Vulture Mine Properties
Box ~~1002~~ 1904
Wickenburg, Arizona 85358

Witness my hand and official seal.
BILL HENRY
County Recorder
By C. Ohton
Deputy Recorder

Fee: \$
300

RECEIVED
STATE OFFICE
FEB 29 2 29 PM '82
MARICOPA
ARIZONA

NOTICE OF MINING CLAIM LOCATION

- Location Amendment Relocation
- Placer Lode Millsite Tunnelsite

3. The name and address of the Locator is

VULTURE MINE PROPERTIES
Name

P.O. BOX 1904
Address

WICKENBURG ARIZONA 85358
City State Zip

4. The name of the claim is VULTURE # 125

5. The date of the location is FEB. 10, 1982

6. The claim is 1500 feet long and 600 feet wide. The distance from the Location monument to each end of the claim is 50 feet in a NW direction and 1450 feet in a SE direction.

7. The general course of the claim is from the NW to the SE.

8. The location of the claim is in Section 6, Township 5N, Range 5W
G&SRB&M, VULTURE Mining District, MARICOPA County, Arizona.

9. If amending or relocating, the previous claim name was VULTURE # 125
recorded in Docket 11183, ^{PG 837} ~~Book 825~~
VULTURE Mining District, MARICOPA County, Arizona.

10. The location of the claim with reference to a natural object or permanent monument is
NE corner of Vulture # 125 is 3820'
N 43° W to

36 | 31 T6N R6W, ASW
1 | 6 T5N



Date FEB. 10, 1982

D.L. Burrell
Signature

MAP OF MINING CLAIM LOCATION

- The name of the claim is VULTURE # 125
- The NE corner of the claim is 3820' feet in a N 43° W direction to a survey monument or permanent natural object described as 36 | 31 T6N R6W, R5W
1 | 6 T5N
- The type of location monument is 2" X 2" X 4' POST
The type of corner and end monuments are 2" X 2" X 4' POSTS
- The bearing and distance between the corners of the claim are beginning at the NE corner of the claim, 600 feet in a S 10° W direction to the SE corner, then 1500 feet in a N 80° W direction to the SW corner, then 600 feet in a N 10° E direction to the NW corner, then 1500 feet in a S 80° E direction to the point of beginning.

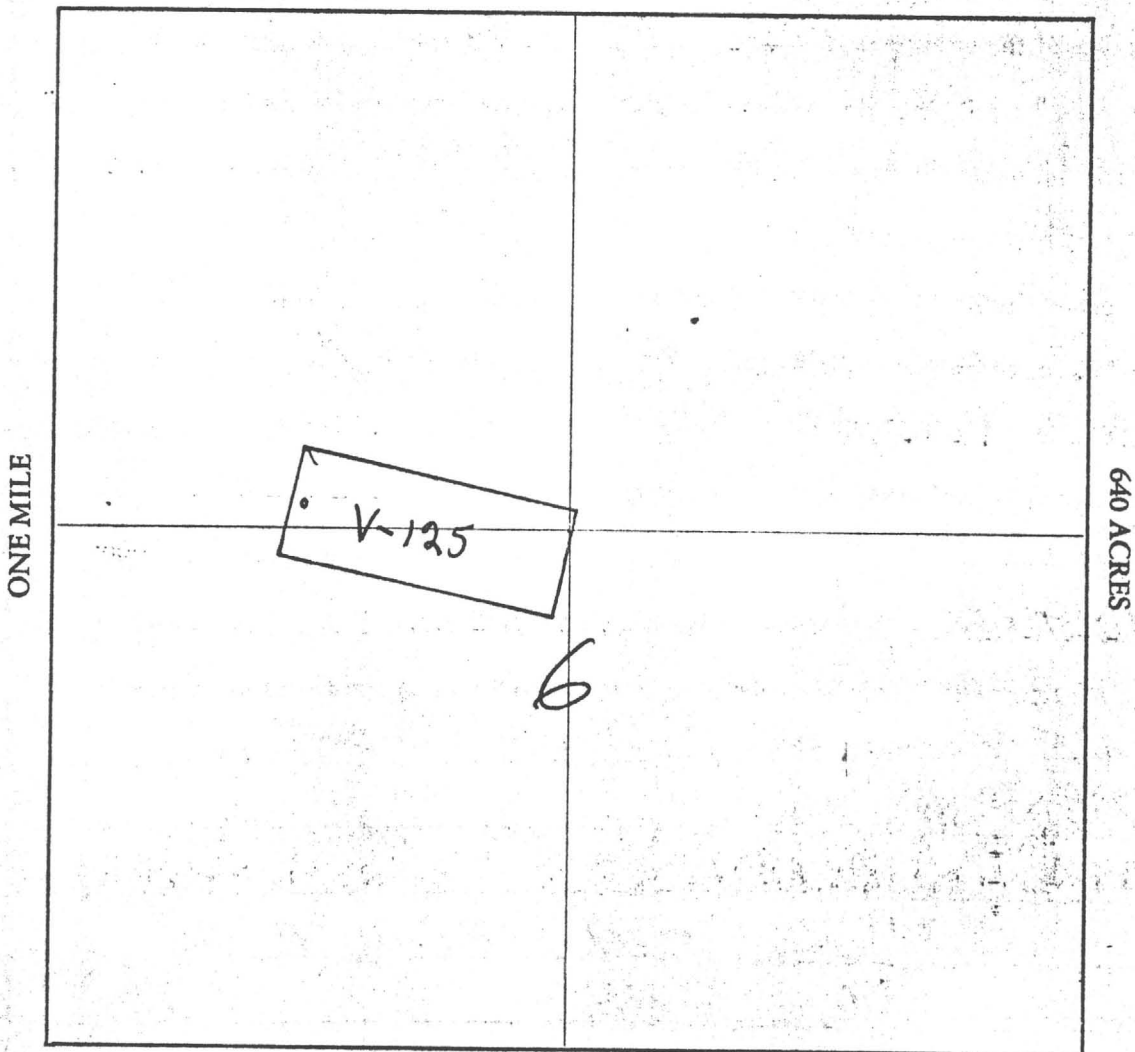
MAP

One inch = One thousand feet

North Arrow



ONE MILE



Section 6 Range 5W Township 5N G&SRB&M

Date FEB. 10, 1982

D. Burrell
Signature Locator

STATE OF ARIZONA, } ss. I hereby certify that the within instrument was filed and recorded
County of MARICOPA 15828 FEB 12 1982 - 1 30, 1982 at _____ M.
In Docket No. _____, Page 323-324, at the request of
GEO. D. HENNESSEY

Fee No.:

44532
MIN CLAIM MC

When recorded mail to:

Vulture Mine Properties
Box ~~125~~ 1904
Wickenburg, Arizona 85358

Witness my hand and official seal.

WILL HENRY

County Recorder

By C. O. Horton
Deputy Recorder

Fee: \$

3.00

RECEIVED
STATE OFFICE
MAR 12 2 29 PM '82
PHOENIX, ARIZONA

NOTICE OF MINING CLAIM LOCATION

- 1. Location Amendment Relocation
- 2. Placer Lode Millsite Tunnelsite
- 3. The name and address of the Locator is

VULTURE MINE PROPERTIES
Name

P. O. BOX 1904
Address

WICKENBURG ARIZONA 85358
City State Zip

4. The name of the claim is VULTURE # 126

5. The date of the location is FEB. 1982

6. The claim is 1500 feet long and 600 feet wide. The distance from the Location monument to each end of the claim is 50 feet in a NW direction and 1450 feet in a SE direction.

7. The general course of the claim is from the NW to the SE.

8. The location of the claim is in Section 6, Township 5N, Range 5W
G&SRB&M, VULTURE Mining District, MARICOPA County, Arizona.

9. If amending or relocating, the previous claim name was VULTURE # 126

_____ recorded in Docket 11183, Book 838
VULTURE Mining District, MARICOPA County, Arizona.

10. The location of the claim with reference to a natural object or permanent monument is

NE corner of Vulture # 126 is 4200'
N 36° W to

36 | 31 F 6N R 6W, R 5W
1 | 6 T 5N



Date FEB. 10, 1982

D. P. Burrell
Signature

MAP OF MINING CLAIM LOCATION

- The name of the claim is VULTURE # 126
- The NE corner of the claim is 4200' feet in a N 36° W direction to a survey monument or permanent natural object described as _____
36/31 T6N R6W, R5W
1/6 T5N
- The type of location monument is 2" X 2" X 4' POST
The type of corner and end monuments are 2" X 2" X 4' POSTS
- The bearing and distance between the corners of the claim are beginning at the NE corner of the claim, 600 feet in a S 10° W direction to the SE corner, then 1500 feet in a N 80° W direction to the SW corner, then 600 feet in a N 10° E direction to the NW corner, then 1500 feet in a S 80° E direction to the point of beginning.

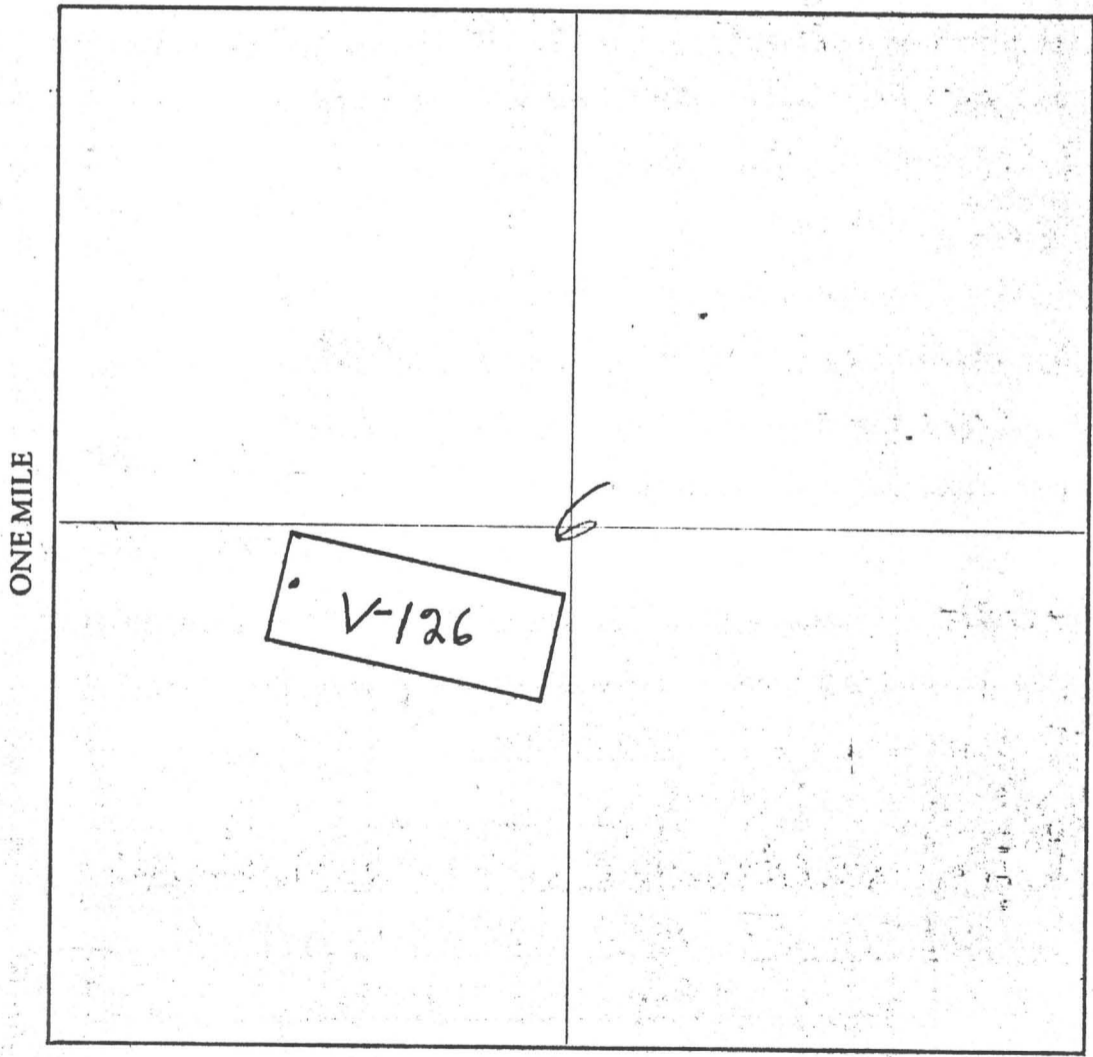
MAP

One inch = One thousand feet

North Arrow



ONE MILE



Section 6 Range 5W Township 5N, G&SRB&M

Date FEB. 10, 1982

R. J. Dunell
Signature Locator

STATE OF ARIZONA,
County of MARICOPA } ss.

I hereby certify that the within instrument was filed and recorded
FEB 12 1982 - 1 30, 19__ at __ M.

Fee No.:

MIN CLAIM (MC)

In Docket No. 15828, Page 325-326, at the request of

GEO. D. HENNESSEY

44533

When recorded mail to:

Vulture Mine Properties
Box ~~1003~~ 1904
Wickenburg, Arizona 85358

Witness my hand and official seal.

BILL HENRY
County Recorder

Fee: \$

By C. Ohton
Deputy Recorder

300

RECEIVED
STATE OFFICE
MAR 23 29 PM '82
ARIZONA

NOTICE OF MINING CLAIM LOCATION

- 1. Location Amendment Relocation
- 2. Placer Lode Millsite Tunnelsite
- 3. The name and address of the Locator is

VULTURE MINE PROPERTIES
Name

P.O. BOX 1904
Address

WICKENBURG ARIZONA 85358
City State Zip

4. The name of the claim is VULTURE # 127

5. The date of the location is FEB. 10, 1982

6. The claim is 1500 feet long and 600 feet wide. The distance from the Location monument to each end of the claim is 50 feet in a NW direction and 1450 feet in a SE direction.

7. The general course of the claim is from the NW to the SE

8. The location of the claim is in Section 6, Township 5N, Range 5W
G&SRB&M, VULTURE Mining District, MARICOPA County, Arizona.


9. If amending or relocating, the previous claim name was VULTURE # 127
recorded in Docket 11183, Book 838

VULTURE Mining District, MARICOPA County, Arizona.

10. The location of the claim with reference to a natural object or permanent monument is

NE corner of Vulture # 127 is 4620'
N 31° W to

36	31	T6W	R6W, R5W
1	6	TSN	



Date FEB 10, 1982

W. J. Bunell
Signature
Locator

MAP OF MINING CLAIM LOCATION

- The name of the claim is VULTURE # 127
- The NE corner of the claim is 4620' feet in a N 31° W direction to a survey monument or permanent natural object described as _____
36 | 31 T6N R6W, R5W
1 | 6 T5N
- The type of location monument is 2" X 2" X 4' POST
 The type of corner and end monuments are 2" X 2" X 4' POSTS
- The bearing and distance between the corners of the claim are beginning at the NE corner of the claim, 600 feet in a S 10° W direction to the SE corner, then 1500 feet in a N 80° W direction to the SW corner, then 600 feet in a N 10° E direction to the NW corner, then 1500 feet in a S 80° E direction to the point of beginning.

MAP

One inch = One thousand feet

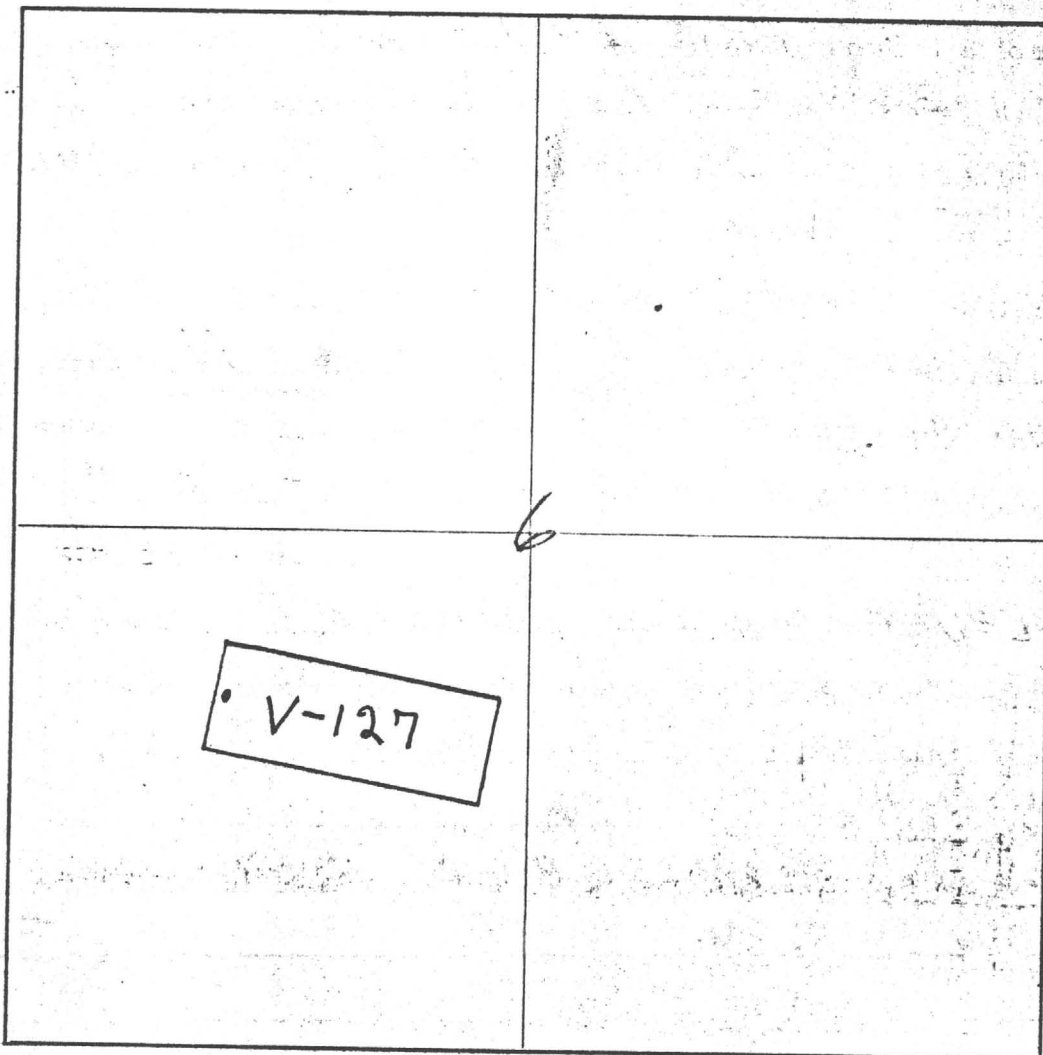
North Arrow



ONE MILE

ONE MILE

640 ACRES



Section 6 Range 5W Township 5N, G&SRB&M

Date FEB. 10, 1982

R. H. Burrell
Signature

STATE OF ARIZONA, } ss. I hereby certify that the within instrument was filed and recorded
County of MARICOPA } FEB 12 1982-1 30, 1982, at _____ M.
In Docket No. 15828, Page 327-328, at the request of
GEO. D. HENNESSEY

Fee No.:

44534
MIN CLAIM (MC)
Fee: \$
300

When recorded mail to:
Vulture Mine Property
Box ~~1933~~ 1904
Wickenburg, Arizona 85358

Witness my hand and official seal.
BILL HENRY,
County Recorder
By C. Ostrom
Deputy Recorder

RECEIVED
STATE OFFICE
MAY 22 2 29 PM '82
TUCUEN, ARIZONA

NOTICE OF MINING CLAIM LOCATION

- Location Amendment Relocation
- Placer Lode Millsite Tunnelsite

3. The name and address of the Locator is

VULTURE MINE PROPERTIES
Name

P.O. BOX 1904
Address

WICKENBURG ARIZONA 85358
City State Zip

4. The name of the claim is VULTURE # 128

5. The date of the location is FEB. 6 1982

6. The claim is 1500 feet long and 600 feet wide. The distance from the Location monument to each end of the claim is 50 feet in a SE direction and 1450 feet in a NW direction.

7. The general course of the claim is from the SE to the NW

8. The location of the claim is in Section 31, Township 6N, Range 5W
G&SRB&M, VULTURE Mining District, MARICOPA County, Arizona.


9. If amending or relocating, the previous claim name was VULTURE # 128

recorded in Docket 11183, Book 840
VULTURE Mining District, MARICOPA County, Arizona.

10. The location of the claim with reference to a natural object or permanent monument is

NE corner of Vulture 128 is 3600'
S 7° E to common corner

36	32	T6N	R5W
6	5	T5N	



Date FEB. 6 1982

D. T. Burrell
Signature
Locator

MC 160556

MAP OF MINING CLAIM LOCATION

- The name of the claim is VULTURE # 128
- The NE corner of the claim is 3600 feet in a S 7° E direction to a survey monument or permanent natural object described as common corner

31		32	T6N	R5W
6		5	T5N	
- The type of location monument is 4 2" X 2" X 4' POST
 The type of corner and end monuments are 2" X 2" X 4' Posts
- The bearing and distance between the corners of the claim are beginning at the NE corner of the claim, 600 feet in a S 10° W direction to the SE corner, then 1500 feet in a N 80° W direction to the SW corner, then 600 feet in a N 10° E direction to the NW corner, then 1500 feet in a S 80° E direction to the point of beginning.

MAP

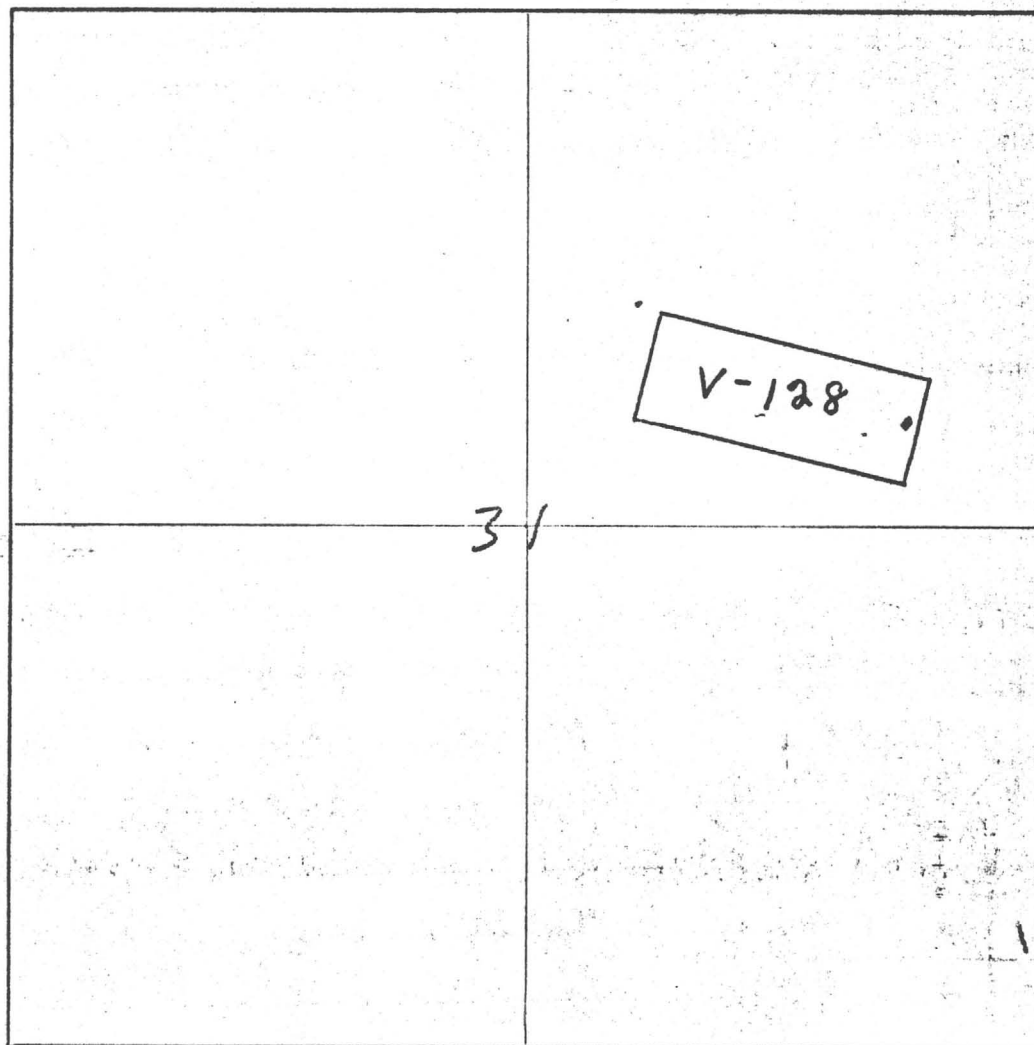
One inch = One thousand feet

North Arrow



ONE MILE

ONE MILE



Section 31 Range 5W Township 6N 5, G&SRB&M

Date FEB. 6 1982

D. L. Burrell
Signature

STATE OF ARIZONA, } I hereby certify that the within instrument was filed and recorded
County of MARICOPA } ss. FEB 12 1982 - 1 30, 1982, at _____ M.
In Docket No. 15828, Page 329 - 330, at the request of
GEO. D. HENNESSEY

Fee No.:
MIN CLAIM (MC)
44535

When recorded mail to:
Vulture Mine Properties
Box ~~100~~ 1904
Wickenburg, Arizona 85358

Witness my hand and official seal.

BILL HENRY

County Recorder

By C. O. Horton

Deputy Recorder

Fee: \$
300

RECEIVED
STATE OFFICE
MAR 22 2 29 PM '82
ARIZONA

NOTICE OF MINING CLAIM LOCATION

- 1. Location Amendment Relocation
- Placer Lode Millsite Tunnelsite

3. The name and address of the Locator is

VULTURE MINE PROPERTIES
Name
P. O. Box 1904
Address
WICKENBURG ARIZONA 85358
City State Zip

4. The name of the claim is VULTURE # 129

5. The date of the location is FEB. 6, 1982

6. The claim is 1500 feet long and 600 feet wide. The distance from the Location monument to each end of the claim is 50 feet in a SE direction and 1450 feet in a NW direction.

7. The general course of the claim is from the SE to the NW

8. The location of the claim is in Section 31, Township 6N, Range 5W
G&SRB&M, VULTURE Mining District, MARICOPA County, Arizona.

9. If amending or relocating, the previous claim name was VULTURE # 129
recorded in Docket 11183, Book 847
VULTURE Mining District, MARICOPA County, Arizona.

10. The location of the claim with reference to a natural object or permanent monument is
NE corner of Vulture # 129 is 3020'
S 10° E to common corner

31	32	T6N	R.6W
6	5	TSN	



Date FEB. 6, 1982


D. L. Burrell
Signature
Locator

MAP OF MINING CLAIM LOCATION

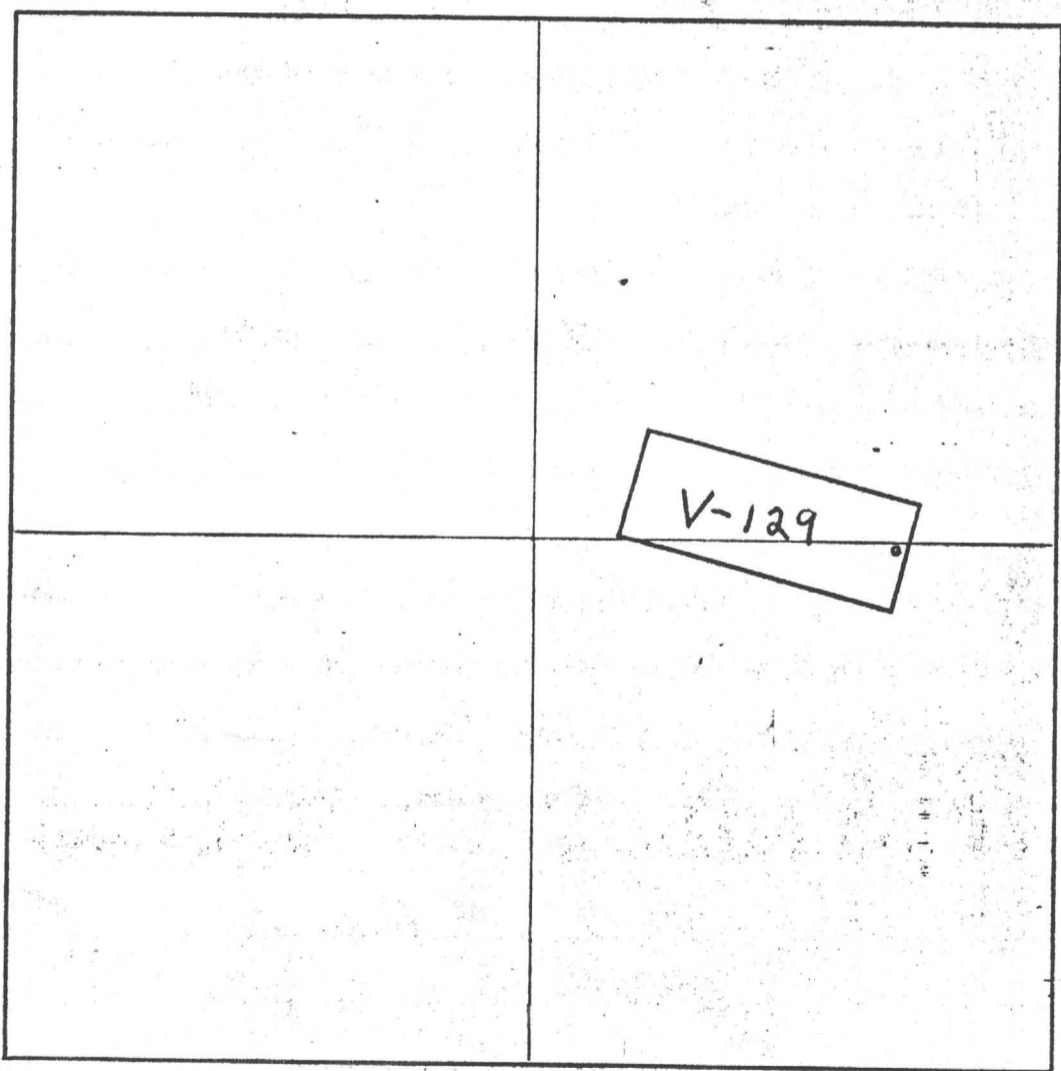
- The name of the claim is VULTURE # 129
- The NE corner of the claim is 3020 feet in a S 10° E direction to a survey monument or permanent natural object described as COMMON CORNER
36 | 35 T6N R5W
1 | 2 T5N
- The type of location monument is 2" x 2" x 4' Post
The type of corner and end monuments are 2" x 2" x 4' Posts
- The bearing and distance between the corners of the claim are beginning at the NE corner of the claim, 600 feet in a S 10° W direction to the SE corner, then 1500 feet in a N 80° W direction to the SW corner, then 600 feet in a N 10° E direction to the NW corner, then 1500 feet in a S 80° E direction to the point of beginning.

MAP

One inch = One thousand feet

North Arrow 

ONE MILE



Section 31 Range 5W Township 6N, G&SRB&M

Date FEB. 6 1982

D.T. Burrell
Signature

STATE OF ARIZONA, } I hereby certify that the within instrument was filed and recorded
County of MARICOPA } ss. FEB 12 1982 - 1 30, 1982, at _____ M.

Fee No.: MIN CLAIM (MC)

In Docket No. 15828, Page 331-332, at the request of
GEO. D. HENNESSEY

44536

When recorded mail to:
Vulture Mine Properties
Box ~~1056~~ 1904
Wickenburg, Arizona 85358

Witness my hand and official seal,
BILL HENRY
County Recorder
By C. Opton
Deputy Recorder

Fee: \$
300

NOTICE OF MINING CLAIM LOCATION

RECEIVED
STATE OFFICE
MAR 22 2 29 PM '82
TOLSON, ARIZONA

- Location
- Amendment
- Relocation
- Placer
- Lode
- Millsite
- Tunnelsite

6. The name and address of the Locator is

VULTURE MINE PROPERTIES
Name
P.O. BOX 1904
Address
WICKENBURG ARIZONA 85358
City State Zip

- 4. The name of the claim is VULTURE # 130
- 5. The date of the location is FEB. 6, 1982
- 6. The claim is 1500 feet long and 600 feet wide. The distance from the Location monument to each end of the claim is 00 feet in a SE direction and 1450 feet in a NW direction.
- 7. The general course of the claim is from the SE to the NW
- 8. The location of the claim is in Section 31, Township 6N, Range 5W
G&SRB&M, VULTURE Mining District, MARICOPA County, Arizona.
- 9. If amending or relocating, the previous claim name was VULTURE # 130

_____ recorded in Docket 11183, Book 842
VULTURE Mining District, MARICOPA County, Arizona,

- 10. The location of the claim with reference to a natural object or permanent monument is
NE corner of Vulture # 130 is 2500'
S 15° E to common corner

<u>34</u>	<u>32</u>	<u>T6N, R5W</u>
<u>6</u>	<u>5</u>	<u>T5N</u>



Date FEB. 6, 1982

D.J. Burrell
Signature
Locator

MAP OF MINING CLAIM LOCATION

1. The name of the claim is VULTURE # 130

2. The NE corner of the claim is 2500 feet in a S 15° E direction to a survey monument or permanent natural object described as common corner

36 | 31 T6N R6W
1 | 6 T5N

3. The type of location monument is 2" x 2" x 4' Post
The type of corner and end monuments are 2" x 2" x 4' Post

4. The bearing and distance between the corners of the claim are beginning at the NE corner of the claim, 600 feet in a S 10° W direction to the SE corner, then 1500 feet in a N 80° W direction to the SW corner, then 600 feet in a N 10° E direction to the NW corner, then 1500 feet in a S 80° E direction to the point of beginning.

MAP

One inch = One thousand feet


North Arrow



ONE MILE

ONE MILE

640 ACRES



Section 31 Range 5W Township 6N, G&SRB&M

Date FEB. 6 1982

D. J. Burrell
Signature

STATE OF ARIZONA, } ss. I hereby certify that the within instrument was filed and recorded
County of MARICOPA } 15828 FEB 12 1982 - 1 30, 1982, at _____ M.
In Docket No. _____, Page 333-334, at the request of
GEO. D. HENNESSEY

Fee No.:

44537

When recorded mail to:

Vulture Mine Properties
Box ~~1053~~ 1904
Wickenburg, Arizona 85358

Witness my hand and official seal.

BILL HENRY

County Recorder

By C. Oktor

Deputy Recorder

MIN CLAIM (MC)

Fee: \$

300

RECEIVED
STATE OFFICE
FEB 20 2 29 PM '82

NOTICE OF MINING CLAIM LOCATION

- 1. Location Amendment Relocation
- 2. Placer Lode Millsite Tunnelsite
- 3. The name and address of the Locator is

VULTURE MINE PROPERTIES
Name

P.O. BOX 1904
Address

WICKENBURG ARIZONA 85358
City State Zip

4. The name of the claim is VULTURE # 131

5. The date of the location is FEB. 6 1982

6. The claim is 1500 feet long and 600 feet wide. The distance from the Location monument to each end of the claim is 50 feet in a SE direction and 1450 feet in a NW direction.

7. The general course of the claim is from the SE to the NW.

8. The location of the claim is in Section 31, Township 6N, Range 5W
G&SRB&M, VULTURE Mining District, MARICOPA County, Arizona.

9. If amending or relocating, the previous claim name was VULTURE # 131

_____ recorded in Docket _____, Book ~~843~~ 843
VULTURE Mining District, MARICOPA County, Arizona.

10. The location of the claim with reference to a natural object or permanent monument is
NE corner of Vulture #131 is 1950
S 23° E to common corner

31	32
6	5



Date FEB. 6, 1982


D. J. Burrell
Signature
Locator

MAP OF MINING CLAIM LOCATION

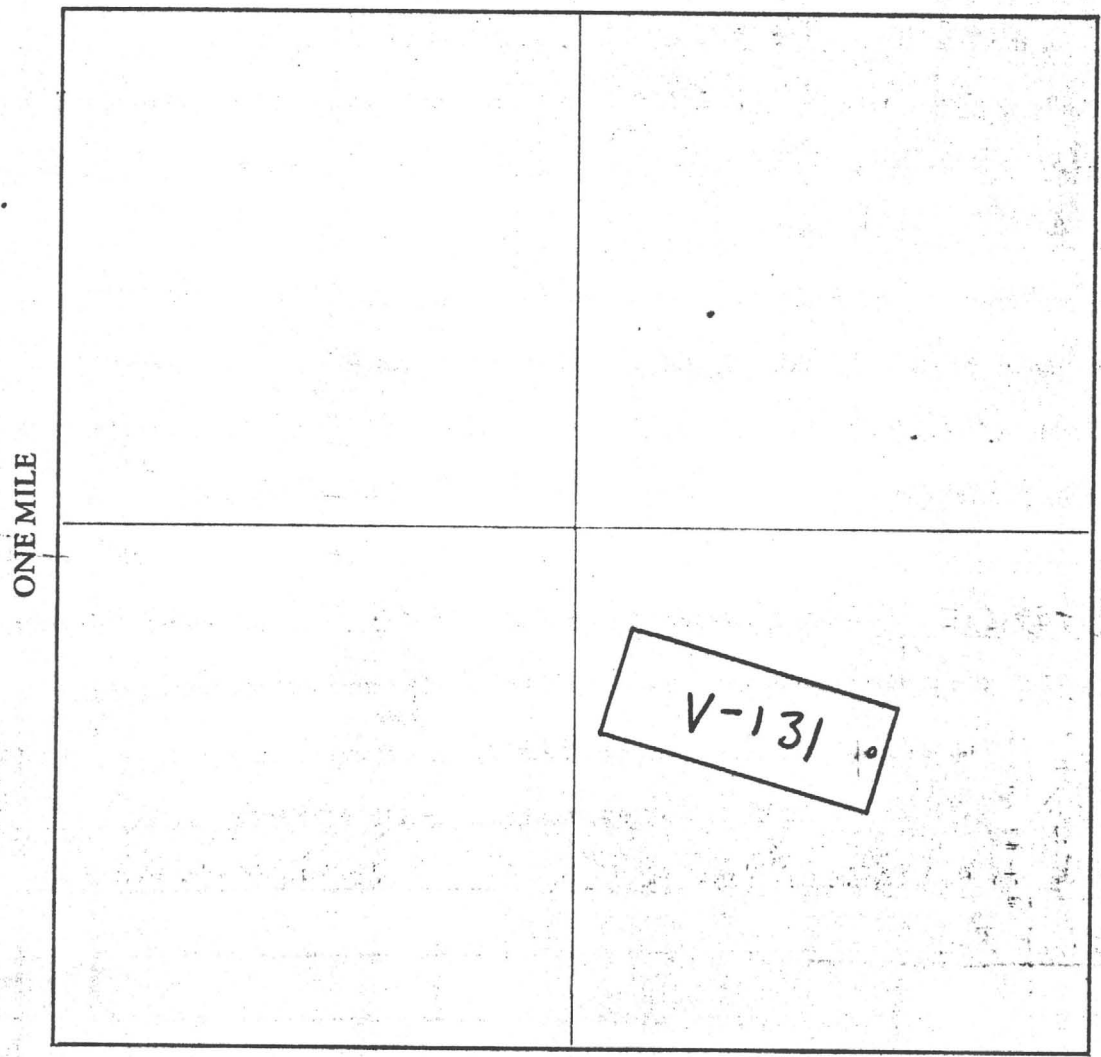
1. The name of the claim is VULTURE # 131
2. The NE corner of the claim is 1950 feet in a S 23° E direction to a survey monument or permanent natural object described as common corner
36 | 32 T6N R5W
1 | 5 T5N
3. The type of location monument is 2" X 2" X 4" Post
The type of corner and end monuments are 2" X 2" X 4" Posts
4. The bearing and distance between the corners of the claim are beginning at the NE corner of the claim, 600 feet in a S 10° W direction to the SE corner, then 1500 feet in a N 80° W direction to the SW corner, then 600 feet in a N 10° E direction to the NW corner, then 1500 feet in a S 80° E direction to the point of beginning.

MAP

One inch = One thousand feet



ONE MILE



Section 31 Range 5W Township 6N G&SRB&M

Date FEB. 6, 1982

D. J. Burrell
Signature Tractor

STATE OF ARIZONA, I hereby certify that the within instrument was filed and recorded
County of MARICOPA ss. 15828 FEB 12 1982 -1 30, 1982, at _____ M.

Fee No.:

In Docket No. _____, Page 335-336, at the request of

GEO. D. HENNESSEY

44538

MIN CLAIM (MC)

When recorded mail to:
Vulture Mine Properties
Box ~~1653~~ 1904
Wickenburg, Arizona 85358

Witness my hand and official seal.

BILL HENRY

County Recorder

By C. Oulton

Deputy Recorder

Fee: \$

300

RECEIVED
COUNTY CLERK'S OFFICE
MAR 22 2 29 PM '82
DENVER, ARIZONA

NOTICE OF MINING CLAIM LOCATION

- Location
- Amendment
- Relocation
- Placer
- Lode
- Millsite
- Tunnelsite

3. The name and address of the Locator is

VULTURE MINE PROPERTIES
Name

P. O. BOX 1904
Address

WICKENBURG ARIZONA 85358
City State Zip

4. The name of the claim is VULTURE # 132

5. The date of the location is FEB. 6 1982

6. The claim is 1500 feet long and 600 feet wide. The distance from the Location monument to each end of the claim is 50 feet in a SE direction and 1450 feet in a NW direction.

7. The general course of the claim is from the SE to the NW.

8. The location of the claim is in Section 31, Township 6N, Range 5W
G&SRB&M, VULTURE Mining District, MARICOPA County, Arizona.


9. If amending or relocating, the previous claim name was VULTURE # 132

_____ recorded in Docket 11183 Book 844
VULTURE Mining District, MARICOPA County, Arizona.

10. The location of the claim with reference to a natural object or permanent monument is

NE corner of Vulture # 132 is 1500
S 36° E to common corner

31	32	T6N	RSW
6	5	TSN	



Date FEB. 6, 1982

N. T. Burrell
Signature

A MC 160560

MAP OF MINING CLAIM LOCATION

1. The name of the claim is VULTURE # 132
2. The NE corner of the claim is 1500 feet in a S 36° E direction to a survey monument or permanent natural object described as common corner

36		32	T6N	RSW
1		5	TSN	
3. The type of location monument is 2" X 2" X 4' Post
 The type of corner and end monuments are 2" X 2" X 4' Posts
4. The bearing and distance between the corners of the claim are beginning at the NE corner of the claim, 600 feet in a S 10° W direction to the SE corner, then 1500 feet in a N 80° W direction to the SW corner, then 600 feet in a N 10° E direction to the NW corner, then 1500 feet in a S 80° E direction to the point of beginning.

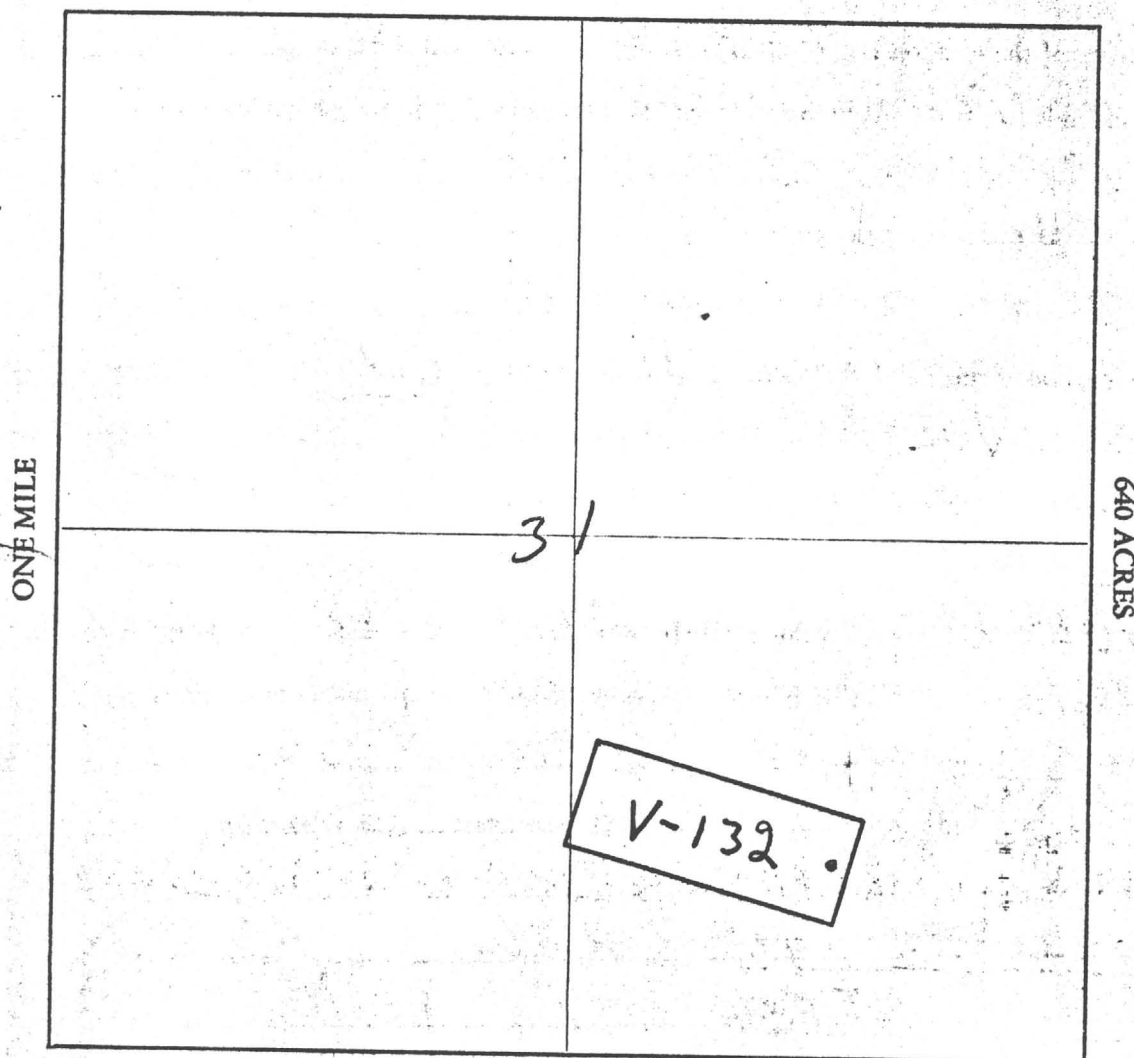
MAP

One inch = One thousand feet

North Arrow



ONE MILE



Section 31 Range SW Township 6N, G&SRB&M

Date FEB. 6 1982

D. J. Burrell
Signature

STATE OF ARIZONA } ss. I hereby certify that the within instrument was filed and recorded
County of **MARICOPA** }
In Docket No. **15828** Page **337-338**, at the request of
GEO. D. HENNESSEY

Fee No.:

44539

When recorded mail to:

Vulture Mine Properties
Box ~~1853~~ 1904
Wickenburg, Arizona 85358

Witness my hand and official seal.

BILL HENRY
County Recorder

By C. Olson
Deputy Recorder

MIN CLAIM (MC)

Fee: \$

3.00

NOTICE OF MINING CLAIM LOCATION

1. Location Amendment Relocation
 Placer Lode Millsite Tunnelsite

The name and address of the Locator is

VULTURE MINE PROPERTIES
Name

P.O. BOX 1904
Address

WICKENBURG ARIZONA 85358
City State Zip

4. The name of the claim is VULTURE # 133

5. The date of the location is FEB. 11, 1982

6. The claim is 1500 feet long and 600 feet wide. The distance from the Location monument to each end of the claim is 50 feet in a SE direction and 1450 feet in a NW direction.

7. The general course of the claim is from the SE to the NW

8. The location of the claim is in Section 31, Township 6N, Range 5W
G&SRB&M, VULTURE Mining District, MARICOPA County, Arizona.


9. If amending or relocating, the previous claim name was VULTURE # 133

recorded in Docket 11183, ^{PG} Book 845
VULTURE Mining District, MARICOPA County, Arizona.

10. The location of the claim with reference to a natural object or permanent monument is

NE corner of Vulture # 133 is 700'
S 38° E to

31	32	T6N	R5W
6	5	T5N	



Date FEB. 11, 1982

D. T. Burrell
Signature

MC 160561

MAP OF MINING CLAIM LOCATION

1. The name of the claim is VULTURE # 133
2. The NE corner of the claim is 700 feet in a S 38° E direction to a survey monument or permanent natural object described as _____

3. The type of location monument is 31 | 32 T6N, R5W
6 | 5 T5N
_____ 2" X 2" X 4" POST
The type of corner and end monuments are 2" X 2" X 4" Posts

4. The bearing and distance between the corners of the claim are beginning at the NE corner of the claim, 600 feet in a S 10° W direction to the SE corner, then 1500 feet in a N 80° W direction to the SW corner, then 600 feet in a N 10° E direction to the NW corner, then 1500 feet in a S 80° E direction to the point of beginning.

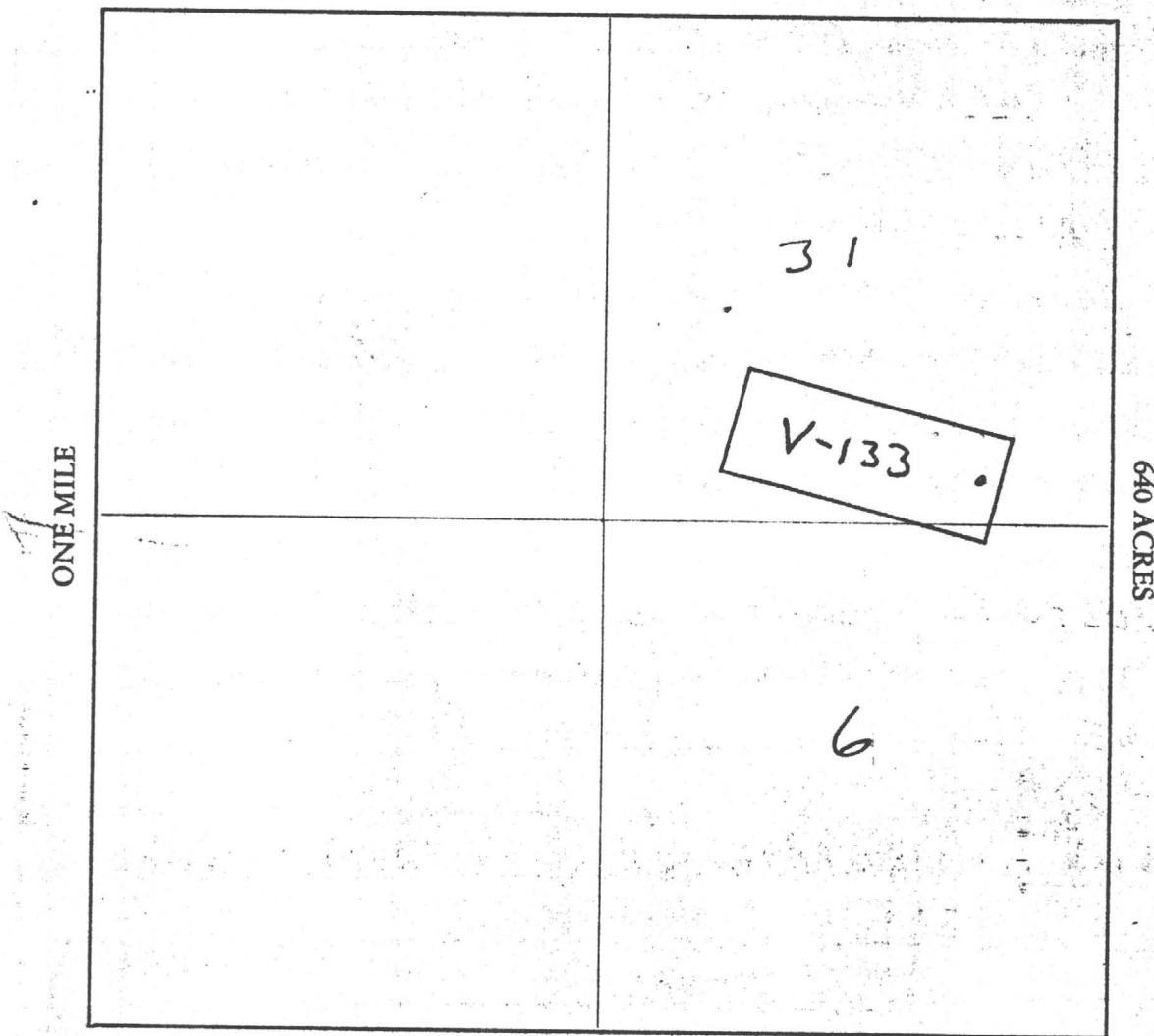
MAP

One inch = One thousand feet

North Arrow



ONE MILE



Section 31-6 Range 5W Township 5N, 6N, G&SRB&M

Date FEB. 11, 1982

D.S. Burrell
Signature Locator

STATE OF ARIZONA, } I hereby certify that the within instrument was filed and recorded
County of MARICOPA } ss. FEB 12 1982-1 30, 19 , at M.
In Docket No. 15828, Page 329-340, at the request of
GEO. D. HENNESSEY

Fee No.:

44540

When recorded mail to:

Vulture Mine Properties
Box ~~1055~~ 1904
Wickenburg, Arizona 85358

Witness my hand and official seal.
BILL HENRY County Recorder
By C. Oulton Deputy Recorder

MIN CLAIM (MC)
Fee: \$
300

RECEIVED
MAR 22 2 29 PM '82
MARICOPA COUNTY OFFICE
WICKENBURG, ARIZONA

NOTICE OF MINING CLAIM LOCATION

- 1. Location Amendment Relocation
- 2. Placer Lode Millsite Tunnelsite

3. The name and address of the Locator is
VULTURE MINE PROPERTIES
Name
P. O. BOX 1904
Address
WICKENBURG ARIZONA 85358
City State Zip

4. The name of the claim is VULTURE # 134

5. The date of the location is FEB. 11, 1982

6. The claim is 1500 feet long and 600 feet wide. The distance from the Location monument to each end of the claim is 50 feet in a SE direction and 1450 feet in a NW direction.


7. The general course of the claim is from the SE to the NW

8. The location of the claim is in Section 31, 6, Township 5N, 6N, Range 5W
G&SRB&M, VULTURE Mining District, MARICOPA County, Arizona.

9. If amending or relocating, the previous claim name was VULTURE # 134
recorded in Docket 11183, Book 846
VULTURE Mining District, MARICOPA County, Arizona.

10. The location of the claim with reference to a natural object or permanent monument is
NE corner of Vulture # 134 is
N 84° E to

31	32	T6N	R5W
6	5	T5N	



Date FEB. 11, 1982

D. T. Burrell
Signature
Locator

160562

MAP OF MINING CLAIM LOCATION

- The name of the claim is VULTURE # 134
- The NE corner of the claim is 550 feet in a N85°E direction to a survey monument or permanent natural object described as _____
31 | 32 T6N R5W
6 | 5 T5N
- The type of location monument is 2" x 2" x 4' Post
 The type of corner and end monuments are 2" x 2" x 4' Posts
- The bearing and distance between the corners of the claim are beginning at the NE corner of the claim, 600 feet in a S10°W direction to the SE corner, then 1500 feet in a N80°W direction to the SW corner, then 600 feet in a N10°E direction to the NW corner, then 1500 feet in a S80°E direction to the point of beginning.

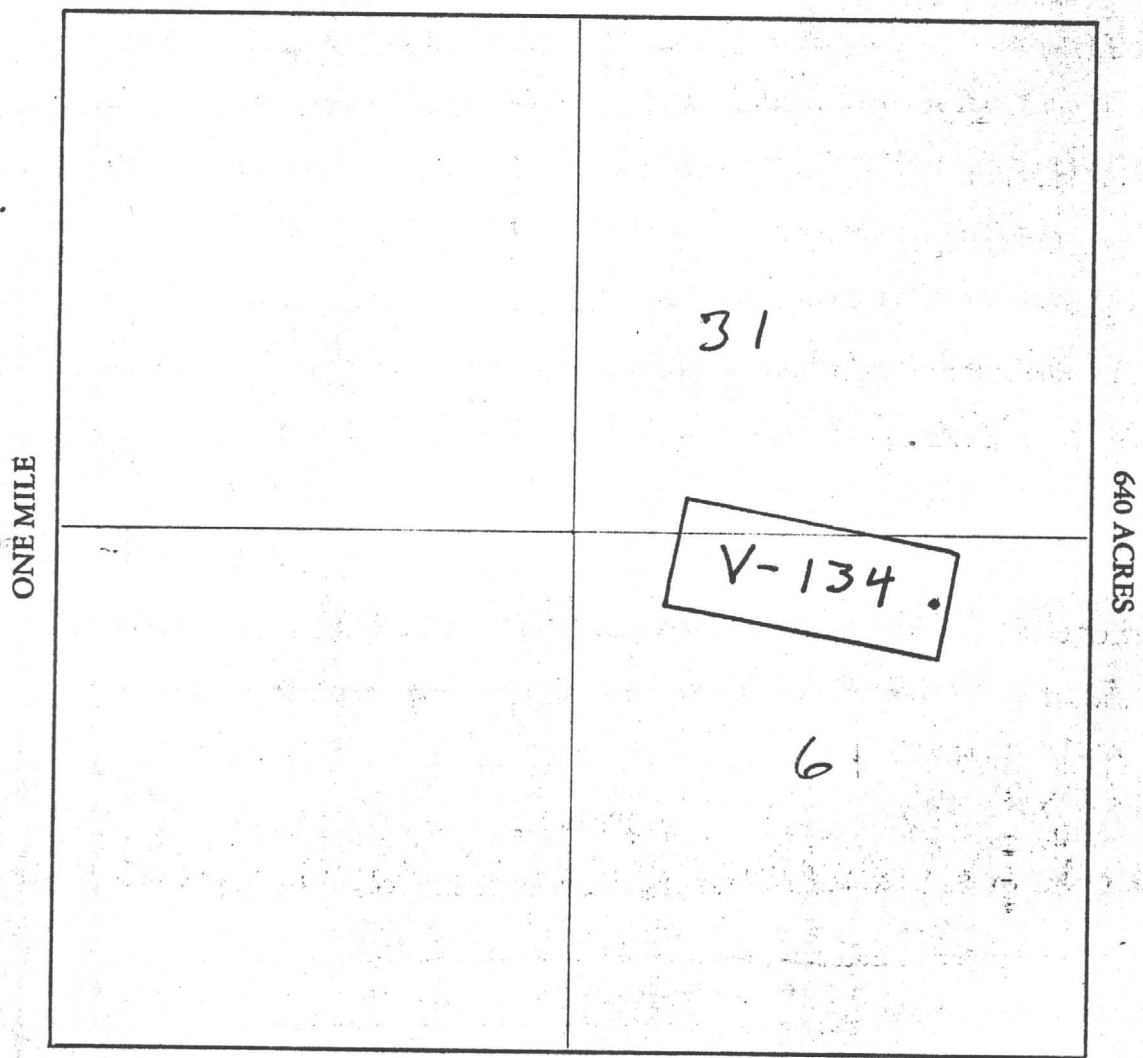
MAP

One inch = One thousand feet

North Arrow



ONE MILE



Section 31, 6 Range 5W Township 5N, 6N, G&SRB&M

Date FEB. 11, 1982

D. T. Burrell
Signature

STATE OF ARIZONA,) I hereby certify that the within instrument was filed and recorded
County of MARICOPA ss. FEB 12 1982-1 30, 1982, at _____ M.
In Docket No. 15828, Page 341-342, at the request of
GEO. D. HENNESSEY

Fee No.:

When recorded mail to:

Witness my hand and official seal.

Vulture Mine Properties
Box ~~1853~~ 1904
Wickenburg, Arizona 85358

BILL HENRY
County Recorder

44541
MIN CLAIM (MC)

By O. Olton
Deputy Recorder

Fee: \$
300

RECEIVED
STATE OFFICE
MAR 12 2 29 PM '82
PHOENIX, ARIZONA

NOTICE OF MINING CLAIM LOCATION

- 1. Location Amendment Relocation
- 2. Placer Lode Millsite Tunnelsite

3. The name and address of the Locator is

VULTURE MINE PROPERTIES
Name
P. O. BOX 1904
Address
WICKENBURG ARIZONA 85358
City State Zip

4. The name of the claim is VULTURE # 135

5. The date of the location is FEB. 1982

6. The claim is 1500 feet long and 600 feet wide. The distance from the Location monument to each end of the claim is 50 feet in a SE direction and 1450 feet in a NW direction.


7. The general course of the claim is from the SE to the NW.

8. The location of the claim is in Section 6, Township 5N, Range 5W
G&SRB&M, VULTURE Mining District, MARICOPA County, Arizona.

9. If amending or relocating, the previous claim name was VULTURE # 135
recorded in Docket 1183, Book 846,
VULTURE Mining District, MARICOPA County, Arizona. 847

10. The location of the claim with reference to a natural object or permanent monument is
NE corner of Vulture # 135 is 950'
N 44° E to

31	32	T6N	R5W
6	5	T5N	



Date FEB. 11, 1982

D.T. Bunell
Signature
Locator

MC 160563

MAP OF MINING CLAIM LOCATION

- The name of the claim is VULTURE # 135
- The NE corner of the claim is 950 feet in a N44°E direction to a survey monument or permanent natural object described as _____
31/32 T6N R5W
6/5 T5N
- The type of location monument is 2" X 2" X 4' Post
The type of corner and end monuments are 2" X 2" X 4' Posts
- The bearing and distance between the corners of the claim are beginning at the NE corner of the claim, 600 feet in a S 10° W direction to the SE corner, then 1500 feet in a N 80° W direction to the SW corner, then 600 feet in a N 10° E direction to the NW corner, then 1500 feet in a S 80° E direction to the point of beginning.

MAP

One inch = One thousand feet

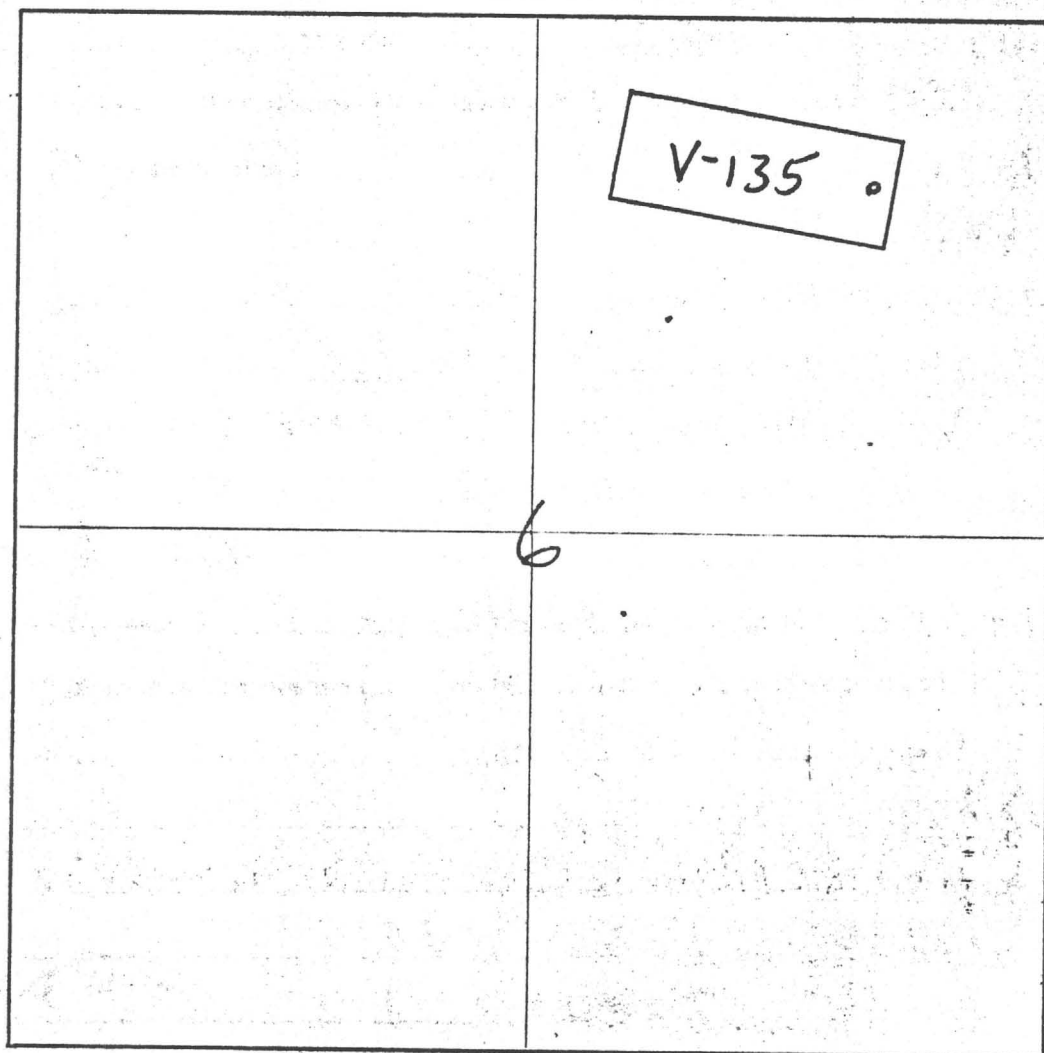
North Arrow



ONE MILE

ONE MILE

640 ACRES



Section 6 Range 5W Township E 5N, G&SRB&M

Date FEB. 11, 1982

D. I. Burrell
Signature Locator

STATE OF ARIZONA,

County of **MARICOPA**

In Docket No. **15828**

I hereby certify that the within instrument was filed and recorded
ss. **FEB 12 1982 - 1 30**, 19__ at __ M.

Page **343-344**, at the request of

GEO. D. HENNESSEY

Fee No.:

44542

When recorded mail to:

Vulture Mine Properties
Box ~~1883~~ **1904**
Wickenburg, Arizona 85358

Witness my hand and official seal.

BILL HENRY

County Recorder

By C. Onton

Deputy Recorder

MIN CLAIM (MC)

Fee: \$ **300**

RECEIVED
MAR 22 2 30 PM '82
MARICOPA COUNTY ARIZONA

NOTICE OF MINING CLAIM LOCATION

- 1. Location Amendment Relocation
- Placer Lode Millsite Tunnelsite

2. The name and address of the Locator is

VULTURE MINE PROPERTIES
Name

P.O. BOX 1904
Address

WICKENBURG ARIZONA 85358
City State Zip

4. The name of the claim is VULTURE # 136

5. The date of the location is FEB. 11, 1982

6. The claim is 1500 feet long and 600 feet wide. The distance from the Location monument to each end of the claim is 50 feet in a SE direction and 1450 feet in a NW direction.

7. The general course of the claim is from the SE to the NW.

8. The location of the claim is in Section 6, Township 5N, Range 5W
G&SRB&M, VULTURE Mining District, MARICOPA County, Arizona.

9. If amending or relocating, the previous claim name was VULTURE # 136
recorded in Docket 11183, ^{PG} ~~Book 848~~,
VULTURE Mining District, MARICOPA County, Arizona.

10. The location of the claim with reference to a natural object or permanent monument is NE corner of Vulture # 136 ; 5 1470'
N 32° E to

31	32	T6N	R5W
6	5	T5N	



Date FEB. 11, 1982

D. L. Burrell
Signature
Locator

MAP OF MINING CLAIM LOCATION

- The name of the claim is VULTURE # 136
- The NE corner of the claim is 1470 feet in a N 32° E direction to a survey monument or permanent natural object described as _____
31 | 32 T6N R5W
6 | 5 T5N
- The type of location monument is 2" X 2" X 4' POST
 The type of corner and end monuments are 2" X 2" X 4' POSTS
- The bearing and distance between the corners of the claim are beginning at the NE corner of the claim, 600 feet in a S 10° W direction to the SE corner, then 1500 feet in a N 80° W direction to the SW corner, then 600 feet in a N 10° E direction to the NW corner, then 1500 feet in a S 80° E direction to the point of beginning.

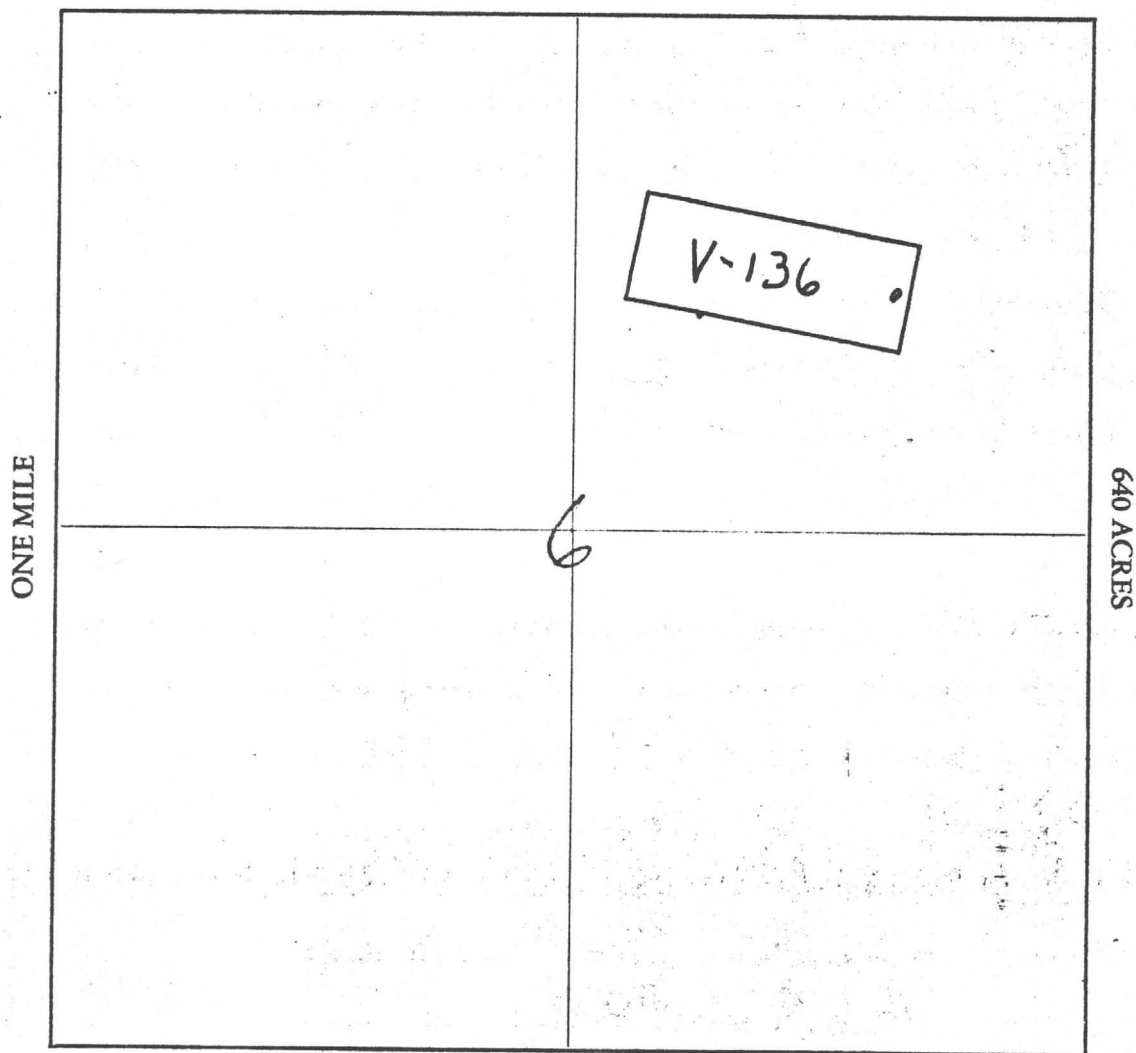
MAP

One inch = One thousand feet

North Arrow



ONE MILE



Section 6 Range 5W Township 5N, G&SRB&M

Date FEB. 11, 1982

D. T. Burrell
Signature Locator

STATE OF ARIZONA, } I hereby certify that the within instrument was filed and recorded
County of MARICOPA } ss. FEB 12 1982 - 1 30, 1982, at _____ M.
In Docket No. 15828, Page 345-346, at the request of
GEO. D. HENNESSEY

Fee No.:
MIN CLAIM (MC)
44543

When recorded mail to:
Vulture Mine Properties
Box ~~1883~~ 1904
Wickenburg, Arizona 85358

Witness my hand and official seal.
BILL HENRY
County Recorder
By C. Otkon
Deputy Recorder

Fee: \$
300

RECEIVED
MAR 22 2 30 PM '82
OFFICE
MARICOPA
ARIZONA

NOTICE OF MINING CLAIM LOCATION

- Location
- Amendment
- Relocation
- Lode
- Millsite
- Tunnelsite

3. The name and address of the Locator is
VULTURE MINE PROPERTIES
Name

P.O. BOX 1904
Address

WICKENBURG ARIZONA 85358
City State Zip

4. The name of the claim is VULTURE # 137

5. The date of the location is FEB. 11 1982

6. The claim is 1500 feet long and 600 feet wide. The distance from the Location monument to each end of the claim is 50 feet in a SE direction and 1450 feet in a NW direction.

7. The general course of the claim is from the SE to the NW

8. The location of the claim is in Section 6, Township 5N, Range 5W
G&SRB&M, VULTURE Mining District, MARICOPA County, Arizona.

9. If amending or relocating, the previous claim name was VULTURE # 137
recorded in Docket 11183, Book 849,
VULTURE Mining District, MARICOPA County, Arizona.

10. The location of the claim with reference to a natural object or permanent monument is
NE corner of Vulture #137 is 2210
N 25° E to

31	32	T6N	R5W
6	5	T5N	



Date FEB. 11, 1982

G. I. Burrell
Signature

160565

MAP OF MINING CLAIM LOCATION

- The name of the claim is VULTURE # 137
- The NE corner of the claim is 2210 feet in a N 25° E direction to a survey monument or permanent natural object described as _____
31/32 T6N R5W
- The type of location monument is _____ 2" X 2" X 4" POST
The type of corner and end monuments are _____ 2" X 2" X 4" POSTS
- The bearing and distance between the corners of the claim are beginning at the NE corner of the claim, 600 feet in a S 10° W direction to the SE corner, then 1500 feet in a N 80° W direction to the SW corner, then 600 feet in a N 10° E direction to the NW corner, then 1500 feet in a S 80° E direction to the point of beginning.

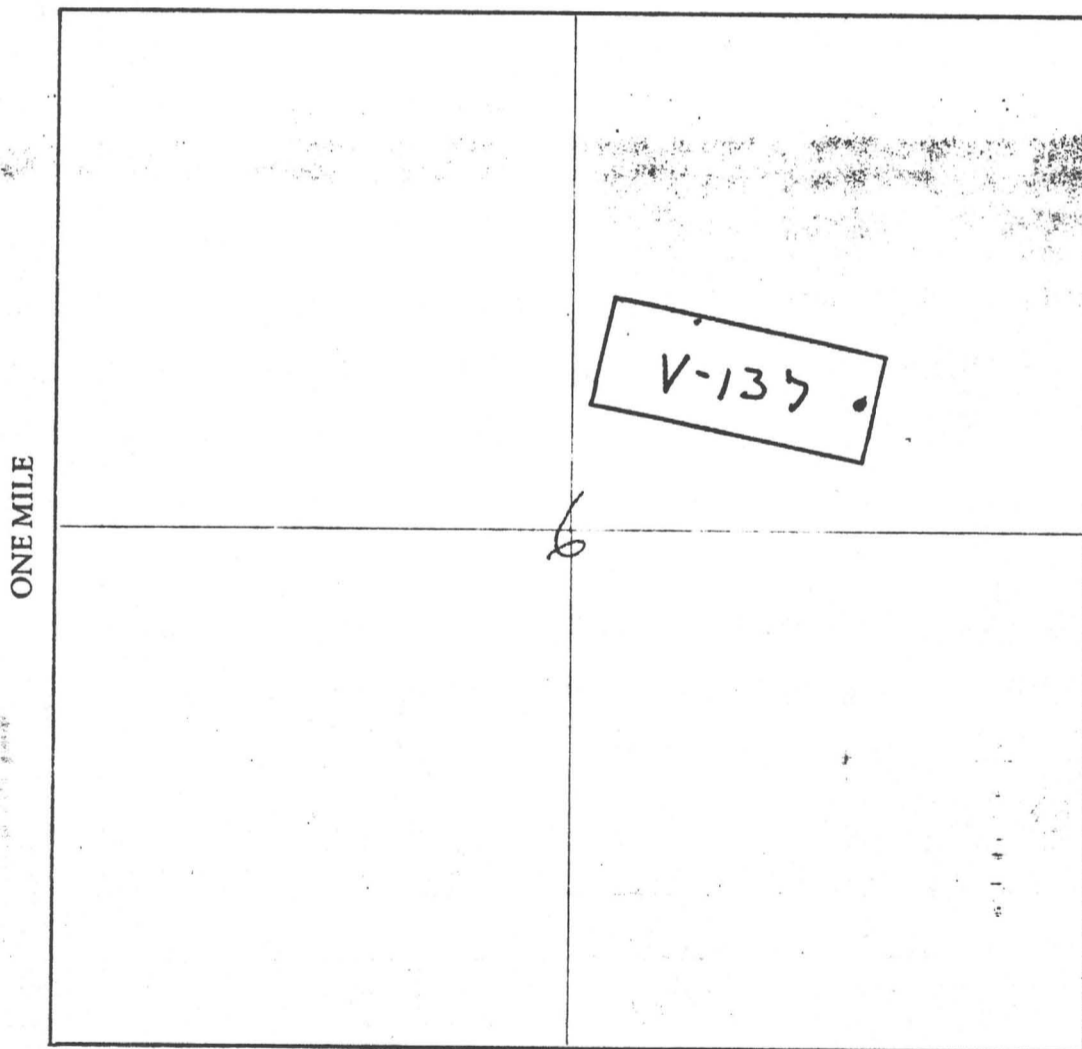
MAP

One inch = One thousand feet

North Arrow



ONE MILE



Section 6 Range 5W Township 5N G&SRB&M

Date FEB. 11, 1982

D. J. Burrell
Signature Locator

STATE OF ARIZONA, } I hereby certify that the within instrument was filed and recorded
County of MARICOPA } ss. 15828 FEB 12 1982 - 1 30, 1982, at _____ M. MIN CLAIM (MC)
In Docket No. _____, Page 347-348, at the request of
GEO. D. HENNESSEY

Fee No.:
44544
Fee: \$
300

When recorded mail to:
Vulture Mine Properties
Box ~~1013~~ 1904
Wickenburg, Arizona 85358

Witness my hand and official seal.
WILL HENRY
County Recorder
By C. Opton
Deputy Recorder

RECEIVED
STATE OFFICE
MAY 22 4 00 PM '82
PHOENIX ARIZONA

NOTICE OF MINING CLAIM LOCATION

- 1. Location Amendment Relocation
- 2. Placer Lode Millsite Tunnelsite

3. The name and address of the Locator is
VULTURE MINE PROPERTIES
 Name
P. O. BOX 1904
 Address
WICKENBURG ARIZONA 85358
 City State Zip

4. The name of the claim is VULTURE # 138

5. The date of the location is FEB. 11, 1982

6. The claim is 1500 feet long and 600 feet wide. The distance from the Location monument to each end of the claim is 50 feet in a SE direction and 1450 feet in a NW direction.


7. The general course of the claim is from the SE to the NW.

8. The location of the claim is in Section 6, Township 5N, Range 5W
G&SRB&M, VULTURE Mining District, MARICOPA County, Arizona.

9. If amending or relocating, the previous claim name was VULTURE # 138
recorded in Docket 11183, ^{PG} Book 850,
VULTURE Mining District, MARICOPA County, Arizona.

10. The location of the claim with reference to a natural object or permanent monument is
NE corner Vulture # 138 is 2600'
~~3180'~~ N 22° E to

31	32	T6N	R5W
6	5	T5N	



Date FEB. 11, 1982

D. L. Burrell
Signature
Locator

MAP OF MINING CLAIM LOCATION

- The name of the claim is VULTURE # 138
- The NE corner of the claim is 2600 feet in a N 22° E direction to a survey monument or permanent natural object described as _____
31/32 T6N R5W
6/5 T5N
- The type of location monument is 2" X 2" X 4' Post
The type of corner and end monuments are 2" X 2" X 4' Posts
- The bearing and distance between the corners of the claim are beginning at the NE corner of the claim, 600 feet in a S 10° W direction to the SE corner, then 1500 feet in a N 80° W direction to the SW corner, then 600 feet in a N 10° E direction to the NW corner, then 1500 feet in a S 80° E direction to the point of beginning.

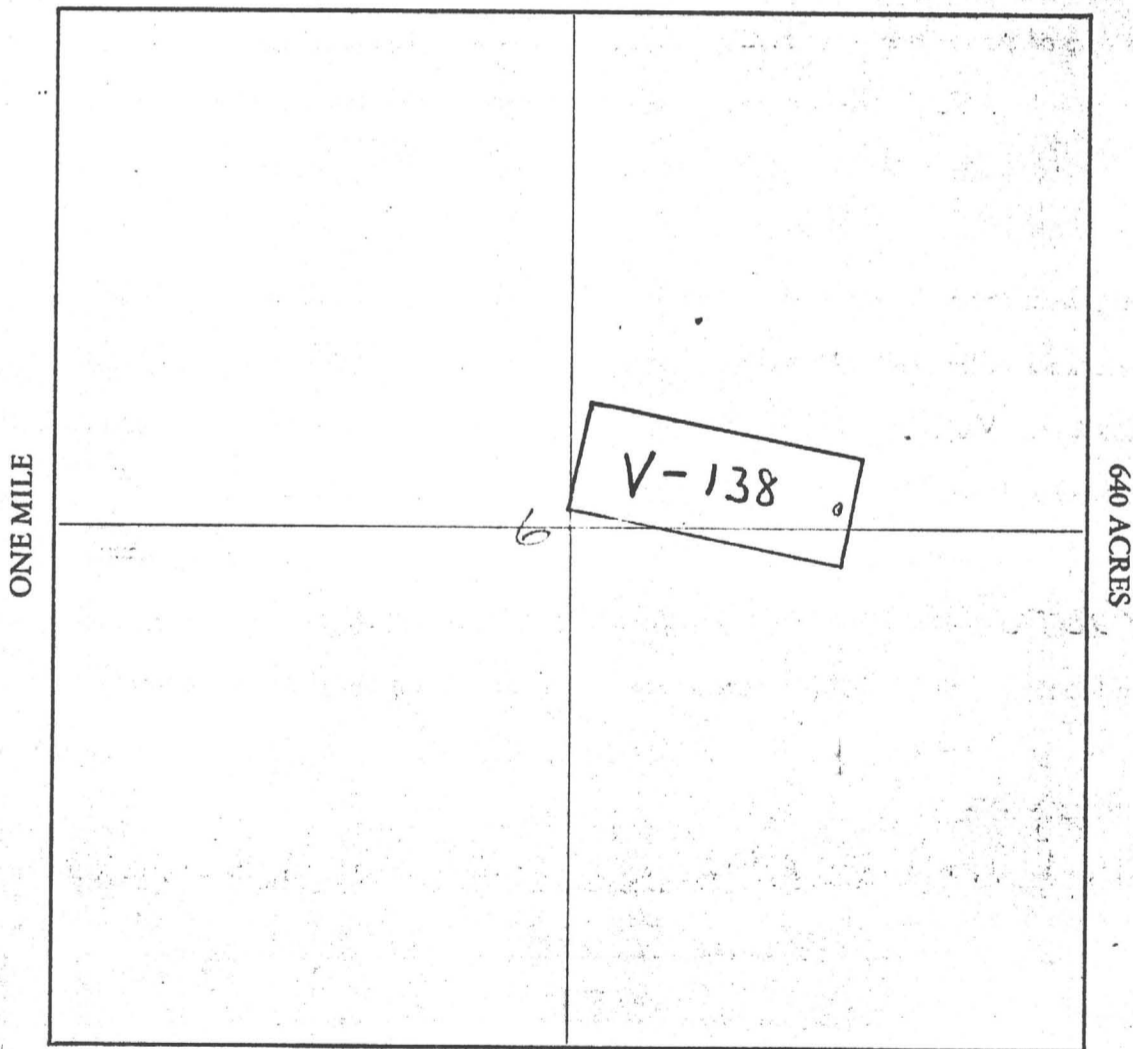
MAP

One inch = One thousand feet

North Arrow



ONE MILE



Section 6 Range 5W Township 5N, G&SRB&M

Date FEB. 11, 1982

D. S. Burrell
Signature Locator

STATE OF ARIZONA,

County of MARICOPA

FEB 12 1982

that this instrument was filed and recorded on 130, 1982, at M.

Fee No.:

In Docket No. 15823, Page 349-350, at the request of

MIN CLAIM (MC)

GEO. D. HENNESSEY

When recorded mail to:

Witness my hand and official seal.

44545

Vulture Mine Properties
Box ~~1055~~ 1904
Wickenburg, Arizona 85358

WILL HENRY,
County Recorder

Fee: \$

By C. Opton
Deputy Recorder

300

RECEIVED
MAR 22 2 30 PM '82
OFFICE
PHOENIX, ARIZONA

NOTICE OF MINING CLAIM LOCATION

- 1. Location Amendment Relocation
- 2. Placer Lode Millsite Tunnelsite

3. The name and address of the Locator is

VULTURE MINE PROPERTIES
Name

P.O. BOX 1904
Address

WICKENBURG ARIZONA 85358
City State Zip

4. The name of the claim is VULTURE # 139

5. The date of the location is FEB. 11, 1982

6. The claim is 1500 feet long and 600 feet wide. The distance from the Location monument to each end of the claim is 50 feet in a SE direction and 1450 feet in a NW direction.

7. The general course of the claim is from the SE to the NW.

8. The location of the claim is in Section 6, Township 5N, Range 5W
G&SRB&M, VULTURE Mining District, MARICOPA County, Arizona.

9. If amending or relocating, the previous claim name was VULTURE # 139
recorded in Docket 11183, ^{Pg} ~~Book~~ 851,
VULTURE Mining District, MARICOPA County, Arizona.

10. The location of the claim with reference to a natural object or permanent monument is NE corner of Vulture # 139 is 3170'
~~S 25° E~~ N 20° E to

31	32	T6N	R5W
6	5	T5N	



Date FEB. 11, 1982

D. T. Burrell
Signature

A MC 160567

MAP OF MINING CLAIM LOCATION

- The name of the claim is VULTURE # 139
- The NE corner of the claim is 3170 feet in a N 20° E direction to a survey monument or permanent natural object described as _____
31/32 T6N R5W
- The type of location monument is 2" X 2" X 4' Post
The type of corner and end monuments are 2" X 2" X 4' Posts
- The bearing and distance between the corners of the claim are beginning at the NE corner of the claim, 600 feet in a S 10° W direction to the SE corner, then 1500 feet in a N 80° W direction to the SW corner, then 600 feet in a N 10° E direction to the NW corner, then 1500 feet in a S 80° E direction to the point of beginning.

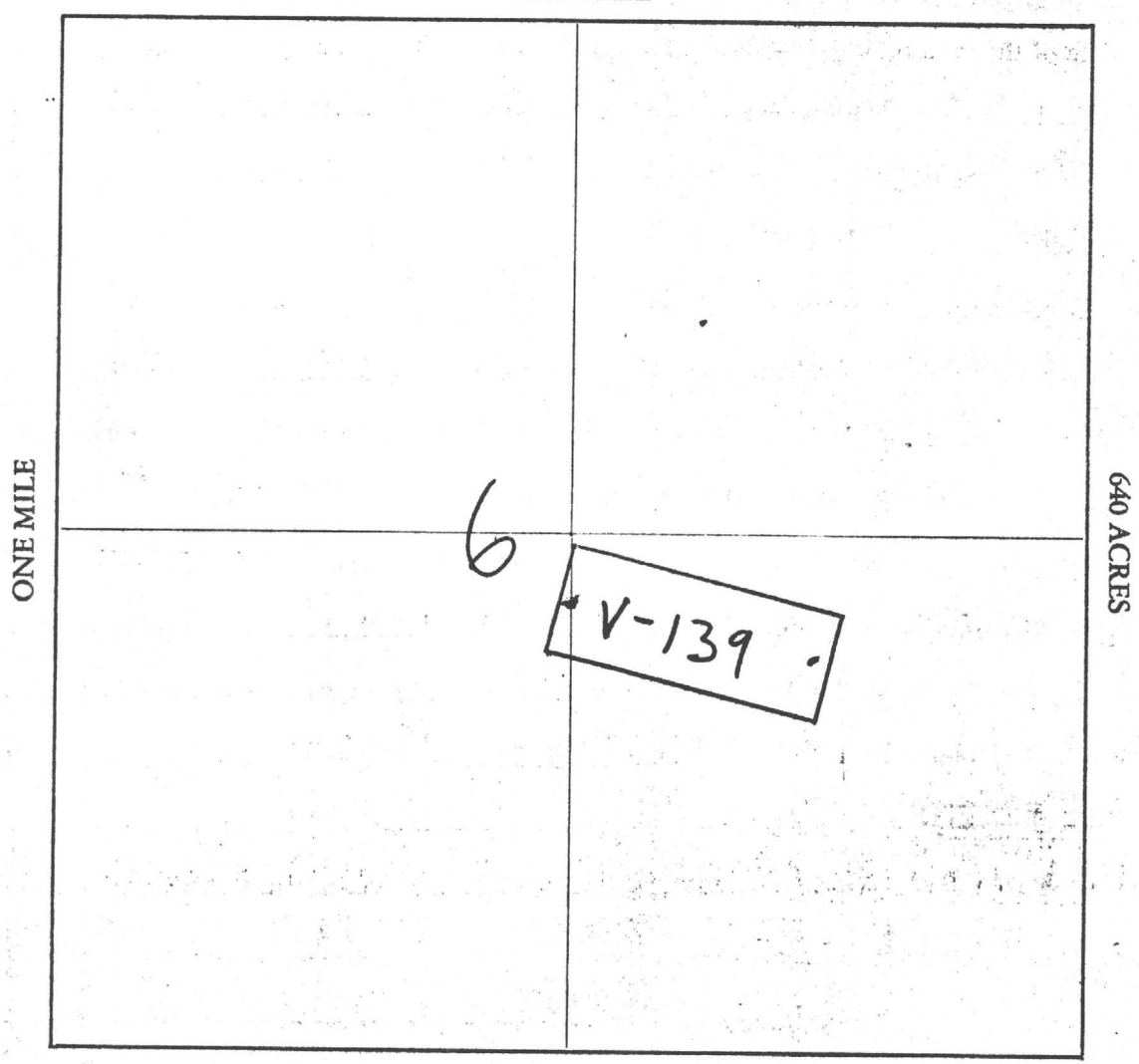
MAP

One inch = One thousand feet

North Arrow



ONE MILE



Section 6 Range 5W Township 5N G&SRB&M

Date FEB. 11, 1982

D. J. Burrell
Signature Locator

STATE OF ARIZONA, } ss. I hereby certify that the within instrument was filed and recorded
County of MARICOPA 15828 FEB 12 1982-1 30, 1982, at M.
In Docket No. 15828, Page 351-362, at the request of MIN CLAIM (MCT)

Fee No.:

GEO. D. HENNESSEY

44546

When recorded mail to:

Witness my hand and official seal.

B.L.M. RECEIVED MAR 22 2 30 PM '82
Vulture Mine Properties
Box ~~1853~~ 1904
Wickenburg, Arizona 85358

BILL HENRY
County Recorder

By C. Ohton
Deputy Recorder

Fee: \$

300

NOTICE OF MINING CLAIM LOCATION

- Location Amendment Relocation
- 2. Placer Lode Millsite Tunnelsite

3. The name and address of the Locator is

VULTURE MINE PROPERTIES
Name

P.O. BOX 1904
Address

WICKENBURG ARIZONA 85358
City State Zip

4. The name of the claim is VULTURE # 140

5. The date of the location is FEB. 11, 1982

6. The claim is 1500 feet long and 600 feet wide. The distance from the Location monument to each end of the claim is 50 feet in a SE direction and 1450 feet in a NW direction.

7. The general course of the claim is from the SE to the NW

8. The location of the claim is in Section 6A, Township 5N, Range 5W
G&SRB&M, VULTURE Mining District, MARICOPA County, Arizona.

9. If amending or relocating, the previous claim name was VULTURE # 140
recorded in Docket 11153, Book 852

VULTURE Mining District, MARICOPA County, Arizona.

10. The location of the claim with reference to a natural object or permanent monument is

NE corner of Vulture # 140 is 3800'
~~S 55° E~~ N 18° E to

31	32	T6N	R5W
6	5	T5N	



Date FEB. 11 1982

D.T. Burrell
Signature Locator

MAP OF MINING CLAIM LOCATION

- The name of the claim is VULTURE # 140
- The NE corner of the claim is 3900 feet in a N 18° E direction to a survey monument or permanent natural object described as _____
- The type of location monument is 31 | 32 T6N R5W
6 | 5 T5N
The type of corner and end monuments are 2" X 2" X 4' POST
2" X 2" X 4' POSTS
- The bearing and distance between the corners of the claim are beginning at the NE corner of the claim, 600 feet in a S 10° W direction to the SE corner, then 1500 feet in a N 80° W direction to the SW corner, then 600 feet in a N 10° E direction to the NW corner, then 1500 feet in a S 80° E direction to the point of beginning.

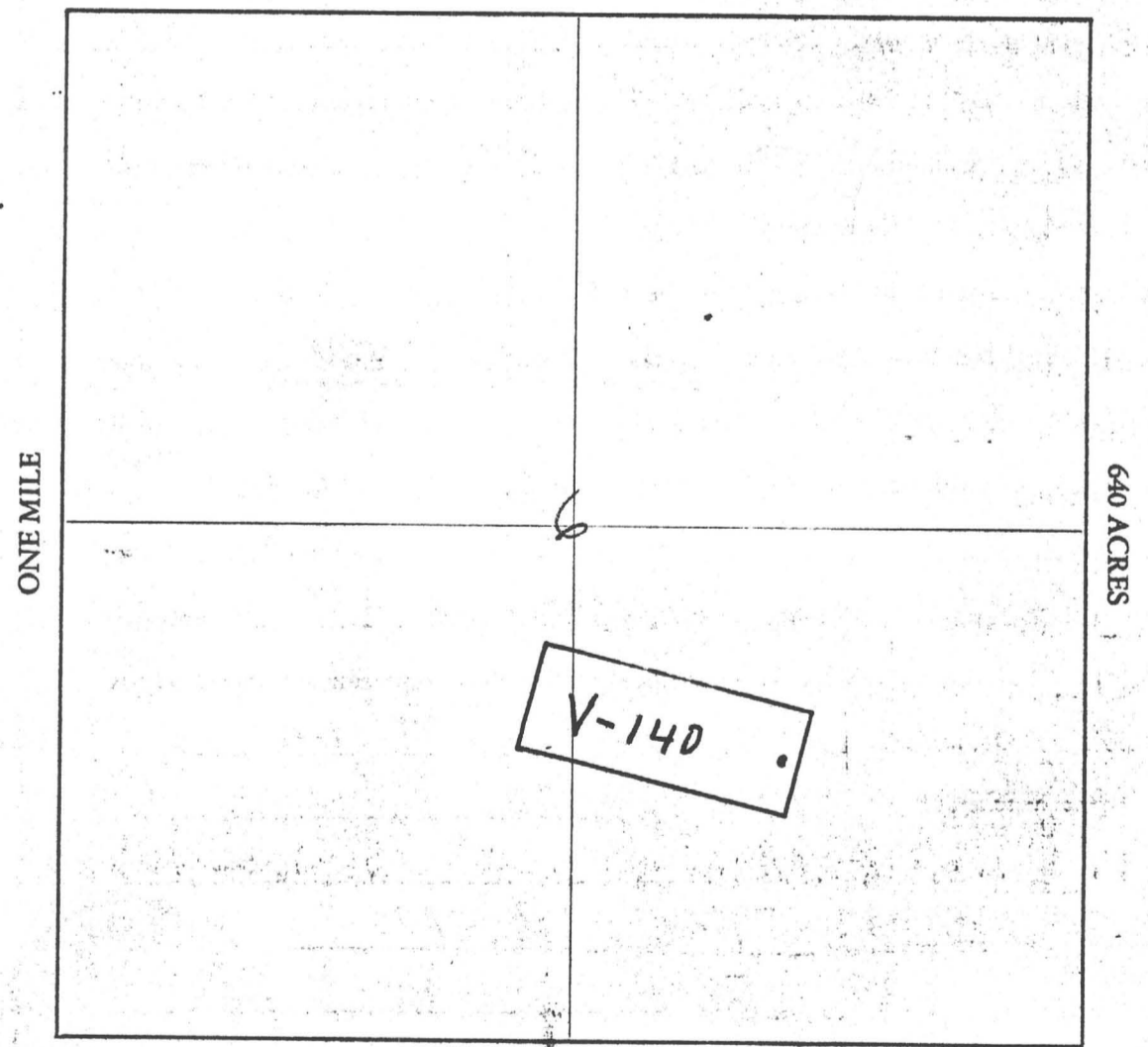
MAP

One inch = One thousand feet

North Arrow



ONE MILE



Section 6 Range 5W Township 5N G&SRB&M

Date FEB. 11, 1982

D. T. Burrell
Signature Locator

STATE OF ARIZONA, } ss. I hereby certify that the within instrument was filed and recorded
County of MARICOPA }
FEB 12 1982 - 1 30, 19 at M.
In Docket No. 15828, Page 353-354, at the request of
GEO. D. HENNESSEY

Fee No.:
MIN CLAIM (MC)
44547

When recorded mail to:
Vulture Mine Properties
Box 1904
Wickenburg, Arizona 85355

Witness my hand and official seal.
BILL HENRY
County Recorder
By C. Ohtor
Deputy Recorder

Fee: \$
300

RECEIVED
STATE OFFICE
MAY 22 8 30 PM '82
TUCSON, ARIZONA

NOTICE OF MINING CLAIM LOCATION

- 1. Location Amendment Relocation
- 2. Placer Lode Millsite Tunnelsite

3. The name and address of the Locator is
VULTURE MINE PROPERTIES
Name
P. O. BOX 1904
Address
WICKENBURG ARIZONA 85355
City State Zip

4. The name of the claim is VULTURE # 141

5. The date of the location is FEB. 1982

6. The claim is 1500 feet long and 600 feet wide. The distance from the Location monument to each end of the claim is 50 feet in a NWSE direction and 1450 feet in a SE NW direction.

7. The general course of the claim is from the NWSE to the SE NW.

8. The location of the claim is in Section 61, Township 5N, Range R5W
G&SRB&M, VULTURE Mining District, MARICOPA County, Arizona.

9. If amending or relocating, the previous claim name was VULTURE # 141
recorded in Docket 11183, ^{PG} Book 853,
VULTURE Mining District, MARICOPA County, Arizona.

10. The location of the claim with reference to a natural object or permanent monument is
NE corner of Vulture # 141 is 4380'
~~490'~~ N 17° E to

31	32	T6N	R5W
6	5	T5N	



Date FEB. 11, 1982

D. T. Burrell
Signature
Locator

160569

MAP OF MINING CLAIM LOCATION

- The name of the claim is VULTURE # 141
- The NE corner of the claim is 4380 feet in a N 17° E direction to a survey monument or permanent natural object described as _____
31/32 T6N R6W R5W
- The type of location monument is 2" X 2" X 4' POST
The type of corner and end monuments are 2" X 2" X 4' POSTS
- The bearing and distance between the corners of the claim are beginning at the NE corner of the claim, 600 feet in a S 10° W direction to the SE corner, then 1500 feet in a N 80° W direction to the SW corner, then 600 feet in a N 10° E direction to the NW corner, then 1500 feet in a S 80° E direction to the point of beginning.

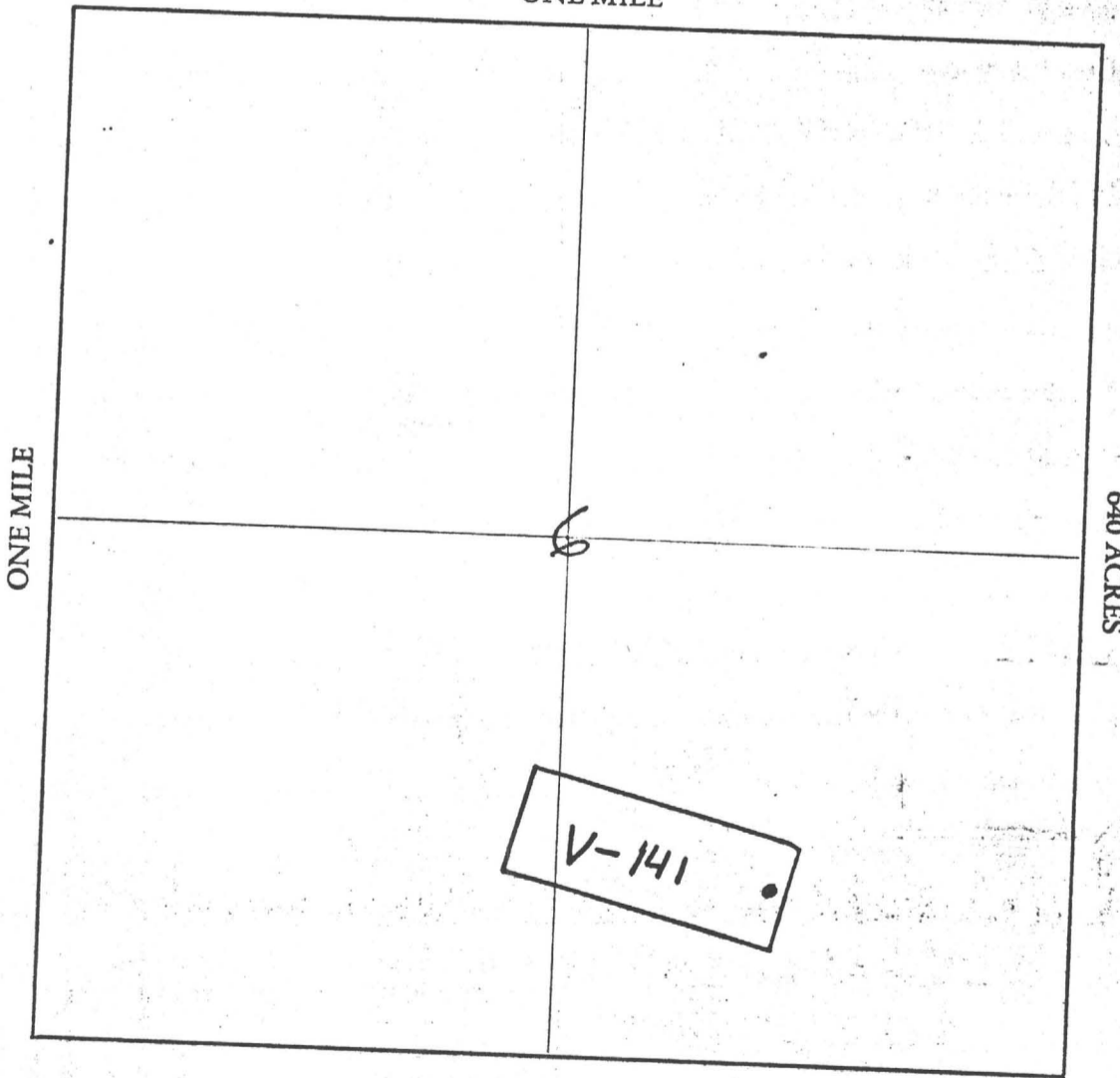
MAP

One inch = One thousand feet

North Arrow



ONE MILE



Section 6 Range 5W Township 5N G&SRB&M

Date FEB. 11, 1982

D.T. Burrell
Signature Forster

STATE OF ARIZONA, } I hereby certify that the within instrument was filed and recorded
County of MARICOPA } ss. FEB 12 1982 - 1³⁰, 1982, at _____ M.
In Docket No. 15828, Page 355-356, at the request of
GEO. D. HENNESSEY

Fee No.:

MIN CLAIM (MC)

44548

When recorded mail to:

Vulture Mine Properties
Box 1863 1904
Wickenburg, Arizona 85358

Witness my hand and official seal.

BILL HENRY
County Recorder

By C. Oulton
Deputy Recorder

Fee: \$
300

NOTICE OF MINING CLAIM LOCATION

RECEIVED
MAR 22 2 30 PM '82
PHOENIX, ARIZONA

- 1. Location Amendment Relocation
- 2. Placer Lode Millsite Tunnelsite

3. The name and address of the Locator is

VULTURE MINE PROPERTIES
Name

P. O. BOX 1904
Address

WICKENBURG ARIZONA 85358
City State Zip

4. The name of the claim is VULTURE # 142

5. The date of the location is FEB. 6, 1982

6. The claim is 1500 feet long and 600 feet wide. The distance from the Location monument to each end of the claim is 50 feet in a SE NW direction and 1450 feet in a SE NW direction.

7. The general course of the claim is from the SE NW to the NE SE.

8. The location of the claim is in Section 31, 32 Township 6N, Range 5W
G&SRB&M, VULTURE Mining District, MARICOPA County, Arizona.

9. If amending or relocating, the previous claim name was VULTURE # 142
recorded in Docket 1183, Book 854,
VULTURE Mining District, MARICOPA County, Arizona.

10. The location of the claim with reference to a natural object or permanent monument is
NE corner of Vulture # 142 is 3470
515° W to common corner

<u>31</u>	<u>32</u>	<u>T6N</u>	<u>R5W</u>
<u>6</u>	<u>5</u>	<u>TSN</u>	



Date FEB. 6, 1982

D. J. Burrell
Signature
Locator

MAP OF MINING CLAIM LOCATION

- The name of the claim is VULTURE # 142
- The NE corner of the claim is 3470 feet in a S 16° W direction to a survey monument or permanent natural object described as common corner
- The type of location monument is 2" X 2" X 4' POST
The type of corner and end monuments are 2" X 2" X 4' POSTS
- The bearing and distance between the corners of the claim are beginning at the NE corner of the claim, 600 feet in a S 10° W direction to the SE corner, then 1500 feet in a N 80° W direction to the SW corner, then 600 feet in a N 10° E direction to the NW corner, then 1500 feet in a S 80° E direction to the point of beginning.

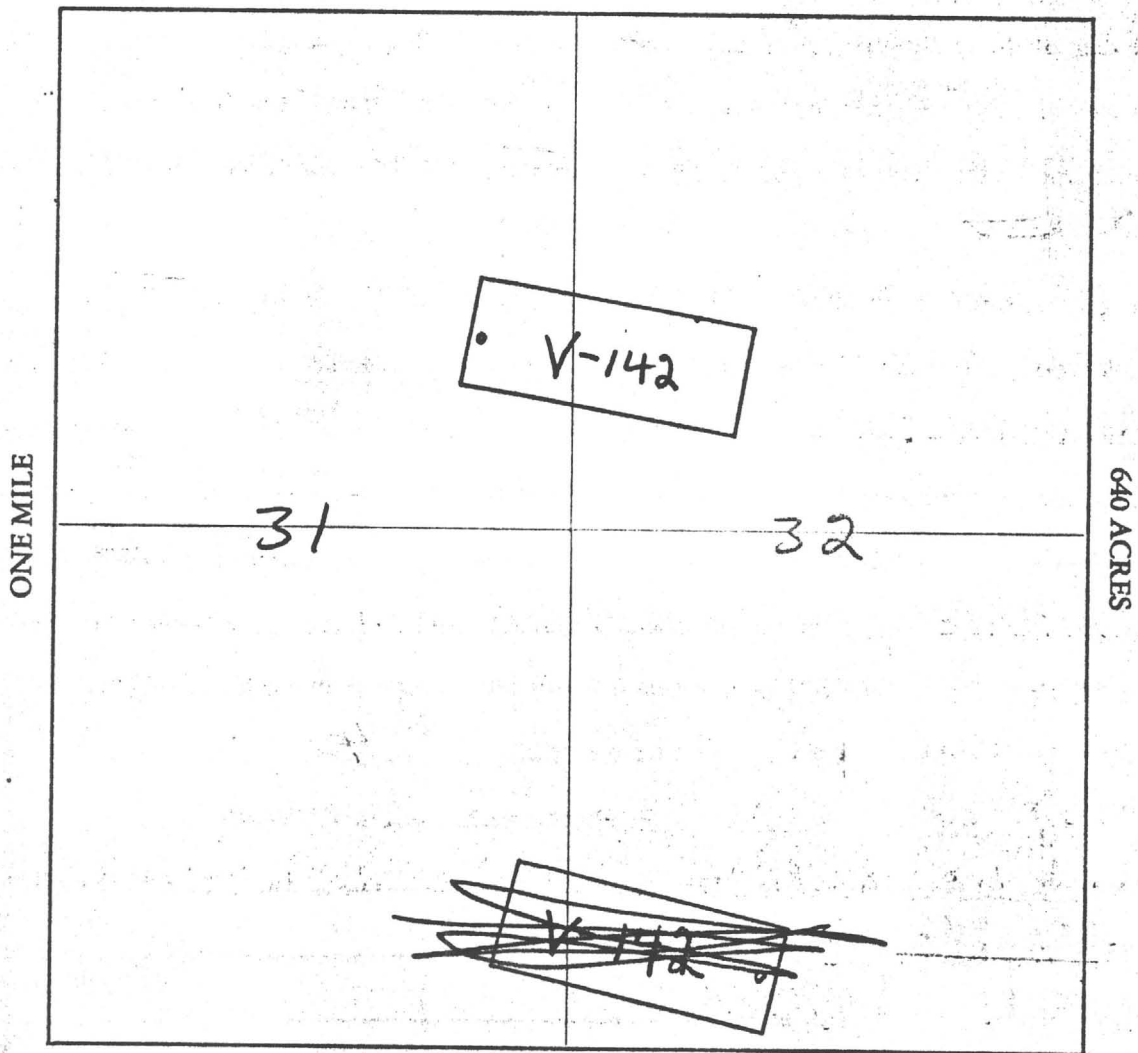
MAP

One inch = One thousand feet

North Arrow



ONE MILE



Section 31, 32 Range 5W Township 6N, G&SRB&M

Date FEB. 6, 1982

D. J. Burrell

Signature

Locator

STATE OF ARIZONA, } I hereby certify that the within instrument was filed and recorded
County of MARICOPA ss. FEB 12 1982 - 1 30, 1982 at _____ M.
In Docket No. 15828, Page 357-358, at the request of
GEO. D. HENNESSEY

Fee No.:
MIN CLAIM (MC)

44549

When recorded mail to:
Vulture Mine Properties
Box ~~1853~~ 1904
Wickenburg, Arizona 85358

Witness my hand and official seal.
BILL HENRY
County Recorder
By C. Ointon
Deputy Recorder

Fee: \$
300

RECEIVED
STATE OFFICE
MAR 22 3 30 PM '82
ARIZONA

NOTICE OF MINING CLAIM LOCATION

- 1. Location Amendment Relocation
- 2. Placer Lode Millsite Tunnelsite

3. The name and address of the Locator is
VULTURE MINE PROPERTIES
Name
P. O. BOX 1904
Address
WICKENBURG ARIZONA 85358
City State Zip

4. The name of the claim is VULTURE # 143

5. The date of the location is FEB. 6, 1982

6. The claim is 1500 feet long and 600 feet wide. The distance from the Location monument to each end of the claim is 50 feet in a NW direction and 1450 feet in a SE direction.

7. The general course of the claim is from the NW to the SE.

8. The location of the claim is in Section 31 32, Township 6N, Range 5W
G&SRB&M, VULTURE Mining District, MARICOPA County, Arizona.

9. If amending or relocating, the previous claim name was VULTURE # 143
recorded in Docket 11183, Book 853,
VULTURE Mining District, MARICOPA County, Arizona.

10. The location of the claim with reference to a natural object or permanent monument is
NE corner of Vulture # 143 is 2850'
S 17° W to common corner

31	32	T6N	R5W
6	5	T5N	



Date FEB. 2, 1982

D. J. Burrell
Signature
Locator

MC 160571

MAP OF MINING CLAIM LOCATION

- The name of the claim is VULTURE # 143
- The NE corner of the claim is 2850 feet in a S 17° W direction to a survey monument or permanent natural object described as common corner
31 | 32 T6N R5W
6 | 5 T5N
- The type of location monument is 2" X 2" X 4' Post
The type of corner and end monuments are 2" X 2" X 4' Posts
- The bearing and distance between the corners of the claim are beginning at the NE corner of the claim, 600 feet in a S 10° W direction to the SE corner, then 1500 feet in a N 80° W direction to the SW corner, then 600 feet in a N 10° E direction to the NW corner, then 1500 feet in a S 80° E direction to the point of beginning.

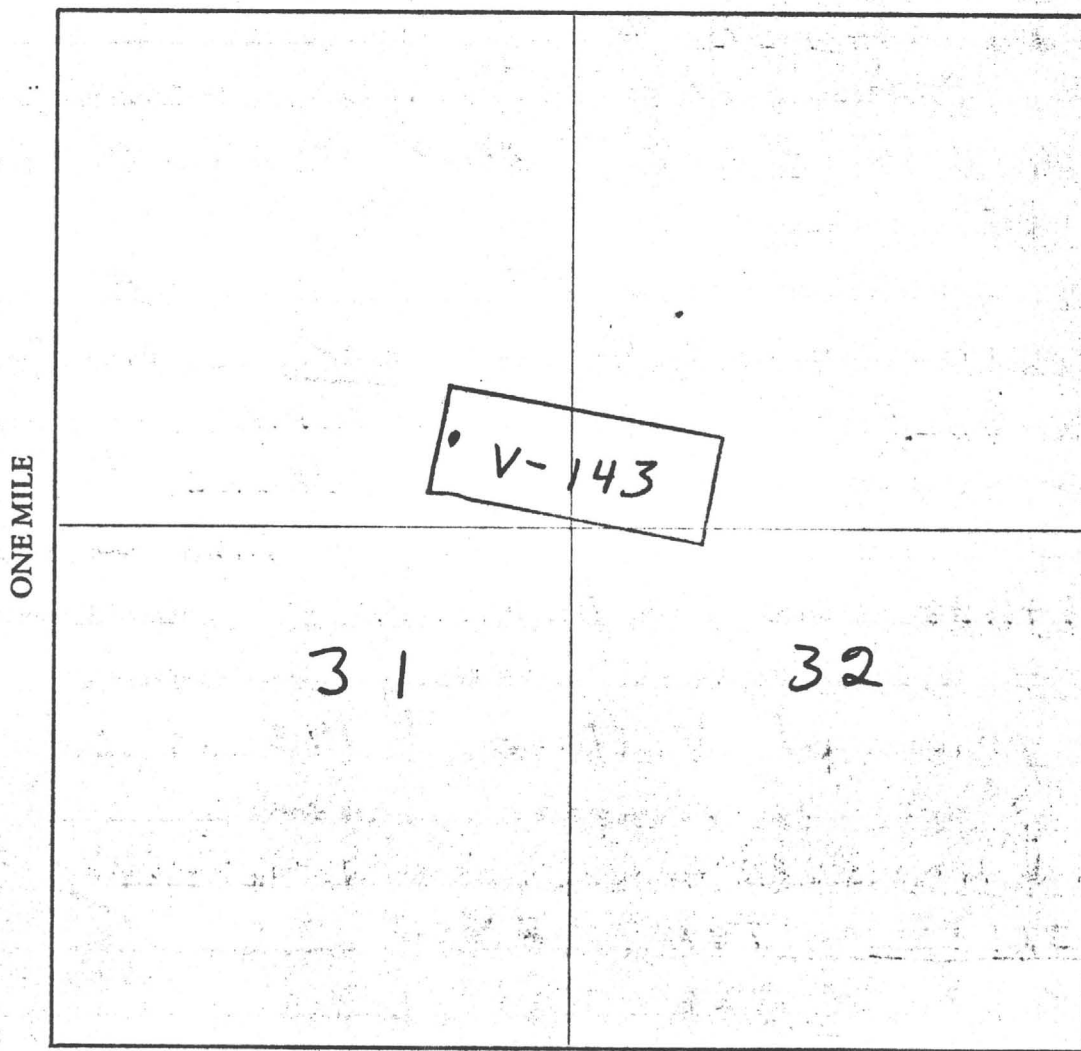
MAP

One inch = One thousand feet

North Arrow



ONE MILE



Section 31, 32 Range 56 Township 6N, G&SRB&M

Date FEB. 6, 1982

D.J. Burrell
Signature Locator

STATE OF ARIZONA, } ss. I hereby certify that the within instrument was filed and recorded
County of MARICOPA }
15828 FEB 12 1982 - 1 30, 19 at M.
In Docket No. _____, Page 359-360, at the request of
GEO. D. HENNESSEY

Fee No.:

MIN CLAIM (MC)

44550

Fee: \$
300

When recorded mail to:

Vulture Mine Properties
Box ~~1853~~ 1904
Wickenburg, Arizona 85358

Witness my hand and official seal.

BILL HENRY

County Recorder

By

C. Oston

Deputy Recorder

RECEIVED
DATE OFFICE
FEB 12 10 30 PM '82

NOTICE OF MINING CLAIM LOCATION

- 1. Location Amendment Relocation
- 2. Placer Lode Millsite Tunnelsite
- 3. The name and address of the Locator is:


VULTURE MINE PROPERTIES
Name

P. O. BOX 1904
Address

WICKENBURG ARIZONA 85358
City State Zip

- 4. The name of the claim is VULTURE # 144
- 5. The date of the location is FEB. 6, 1982
- 6. The claim is 1500 feet long and 600 feet wide. The distance from the Location monument to each end of the claim is 50 feet in a NW direction and 1450 feet in a SE direction.
- 7. The general course of the claim is from the NW to the SE.
- 8. The location of the claim is in Section 31 32 Township 6N, Range 5W
G&SRB&M, VULTURE Mining District, MARICOPA County, Arizona.
- 9. If amending or relocating, the previous claim name was VULTURE # 144
recorded in Docket 11183, Book 856,
VULTURE Mining District, MARICOPA County, Arizona.
- 10. The location of the claim with reference to a natural object or permanent monument is
NE corner of Vulture # 144 is 2300'
S 19° W to common corner

<u>31</u>	<u>32</u>	<u>T6N</u>	<u>R 5W</u>
<u>6</u>	<u>5</u>	<u>T5N</u>	



Date FEB. 6, 1982

D. J. Burrell
Signature
Locator

MAP OF MINING CLAIM LOCATION

- The name of the claim is VULTURE # 144
- The NE corner of the claim is 2300 feet in a S 19° W direction to a survey monument or permanent natural object described as COMMON CORNER
31 | 32 T6N R5W
6 | 5 T5N
- The type of location monument is 2" X 2" X 4' POST
The type of corner and end monuments are 2" X 2" X 4' POSTS
- The bearing and distance between the corners of the claim are beginning at the NE corner of the claim, 600 feet in a S 10° W direction to the SE corner, then 1500 feet in a N 80° W direction to the SW corner, then 600 feet in a N 10° E direction to the NW corner, then 1500 feet in a S 80° E direction to the point of beginning.

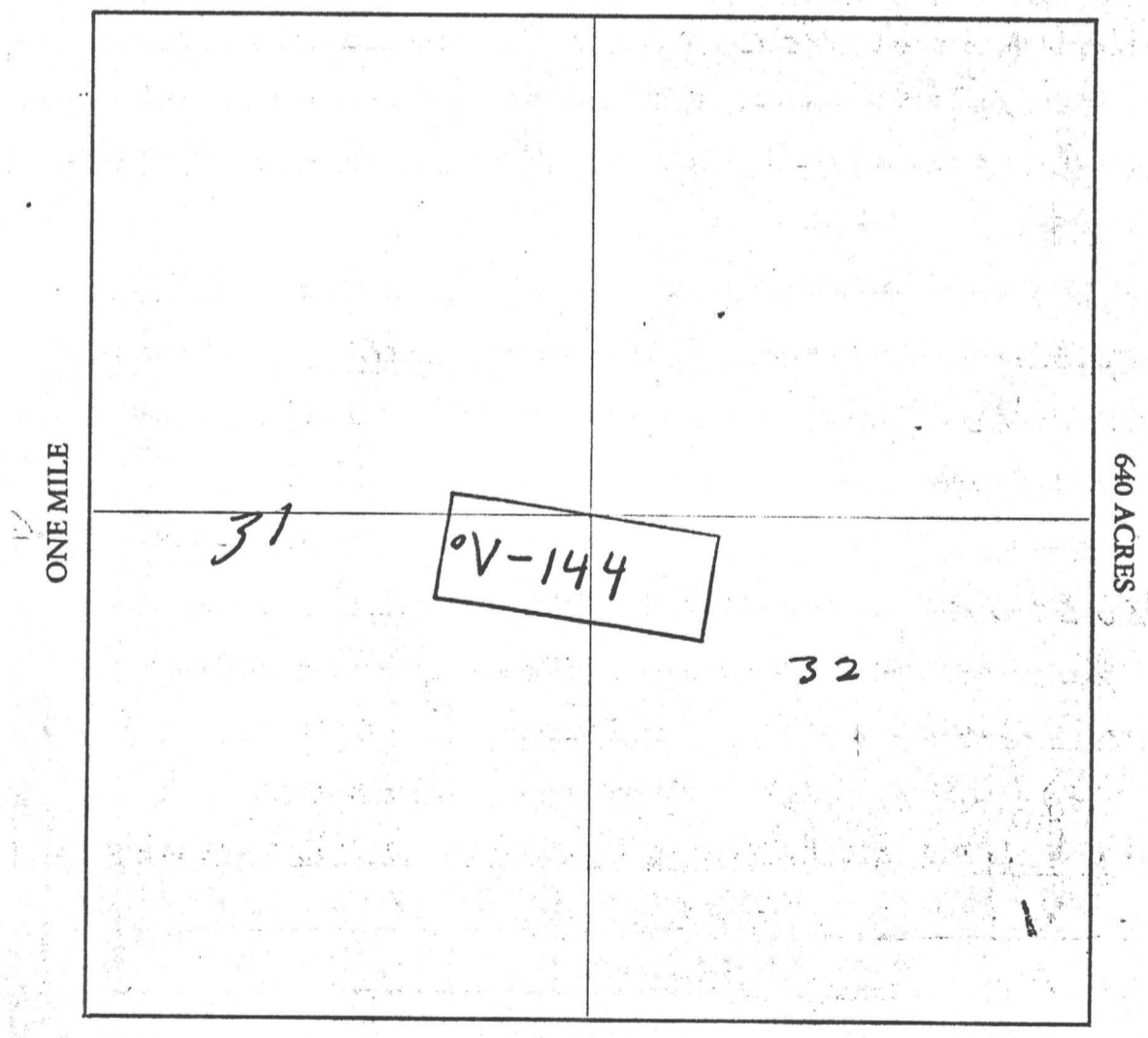
MAP

One inch = One thousand feet

North Arrow



ONE MILE



Section 31, 32 Range 5W Township 6N G&SRB&M

Date FEB. 16, 1982

D. J. Burrell
Signature Locator

STATE OF ARIZONA, } I hereby certify that the within instrument was filed and recorded
County of MARICOPA } ss. FEB 12 1982 - 1 30, 1982, at _____ M.
In Docket No. 15828, Page 361-362, at the request of
GEO. D. HENNESSEY

Fee No.:
MIN CLAIM (MC)
44551

When recorded mail to:
Vulture Mine Properties
Box ~~1853~~ 1904
Wickenburg, Arizona 85358

Witness my hand and official seal.
BILL HENRY
County Recorder
By C. Cotton
Deputy Recorder

Fee: \$
300

RECEIVED
COUNTY OFFICE
MAR 22 1982
PH 11:02 AM '82
TULSA, ARIZONA

NOTICE OF MINING CLAIM LOCATION

- 1. Location Amendment Relocation
- 2. Placer Lode Millsite Tunnelsite

3. The name and address of the Locator is

VULTURE MINE PROPERTIES
Name

P. O. BOX 1904
Address

WICKENBURG ARIZONA 85358
City State Zip

4. The name of the claim is VULTURE # 145

5. The date of the location is FEB. 6, 1982

6. The claim is 1500 feet long and 600 feet wide. The distance from the Location monument to each end of the claim is 50 feet in a SE NW direction and 1450 feet in a SE direction.

7. The general course of the claim is from the NW to the SE

8. The location of the claim is in Section 3132, Township 2N, Range 5W
G&SRB&M, VULTURE Mining District, MARICOPA County, Arizona.

9. If amending or relocating, the previous claim name was VULTURE # 145
recorded in Docket 1183, Book 8487,
VULTURE Mining District, MARICOPA County, Arizona.

10. The location of the claim with reference to a natural object or permanent monument is
NE corner of Vulture # 145 is 1620'
S 22° W to common corner

<u>34</u>	<u>32</u>	<u>T2N</u>	<u>R 5W</u>
<u>6</u>	<u>5</u>	<u>T5N</u>	



Date FEB. 6, 1982

D. J. Burrell
Signature
Locator

MAP OF MINING CLAIM LOCATION

- The name of the claim is VULTURE # 145
- The NE corner of the claim is 1670 feet in a S 22° W direction to a survey monument or permanent natural object described as Common corner
31/32 T6N R5W
615 T5N
- The type of location monument is 2" X 2" X 4' Post
The type of corner and end monuments are 2" X 2" X 4' Posts
- The bearing and distance between the corners of the claim are beginning at the NE corner of the claim, 600 feet in a S 10° W direction to the SE corner, then 1500 feet in a N 80° W direction to the SW corner, then 600 feet in a N 10° E direction to the NW corner, then 1500 feet in a S 80° E direction to the point of beginning.

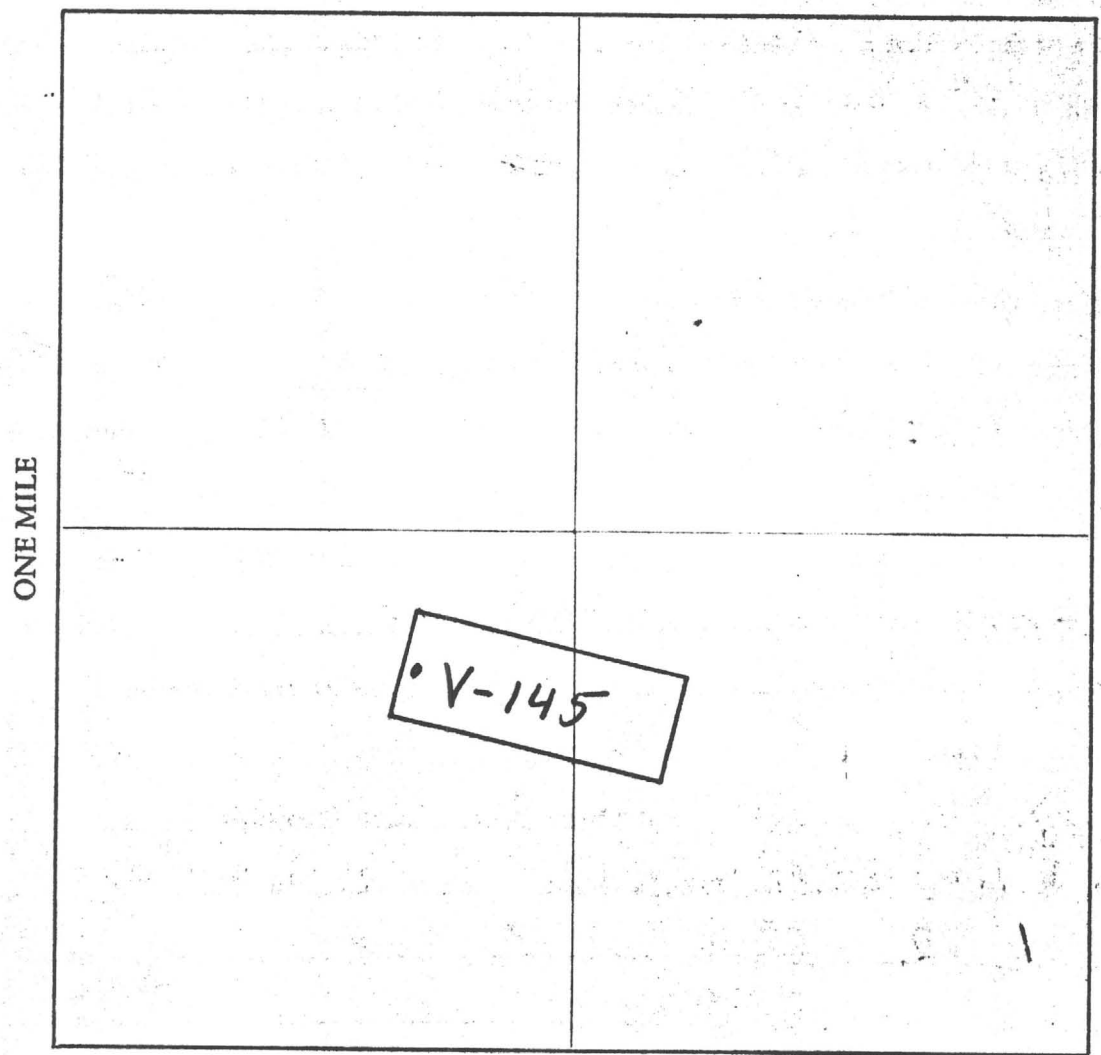
MAP

One inch = One thousand feet

North Arrow



ONE MILE



Section 31, 32 Range 5W Township 6N, G&SRB&M

Date FEB. 6, 1982

D. J. Burrell
Signature

STATE OF ARIZONA, } ss. I hereby certify that the within instrument was filed and recorded
County of MARICOPA }
In Docket No. 15828 FEB 12 1982-1⁸⁰, 1982, at 363-364, at the request of
GEO. D. HENNESSEY

Fee No.:
MIN CLAIM (MCA)
44552

When recorded mail to:
Vulture Mine Properties
Box ~~1853~~ 1904
Wickenburg, Arizona 85358

Witness my hand and official seal.
BILL HENRY
County Recorder
By C. Ohton
Deputy Recorder

Fee: \$
300

NOTICE OF MINING CLAIM LOCATION

RECEIVED
STATE OFFICE
MAR 22 2:30 PM '82

- Location Amendment Relocation
- Placer Lode Millsite Tunnelsite

The name and address of the Locator is

VULTURE MINE PROPERTIES
Name
P.O. BOX 1904
Address
WICKENBURG ARIZONA 85358
City State Zip

4. The name of the claim is VULTURE # 146
5. The date of the location is FEB. 6, 1982
6. The claim is 1500 feet long and 600 feet wide. The distance from the Location monument to each end of the claim is 50 feet in a NW direction and 1450 feet in a SE direction.
7. The general course of the claim is from the NW to the SE.
8. The location of the claim is in Section 31, 32, Township 6N, Range 5W G&SRB&M, VULTURE Mining District, MARICOPA County, Arizona.
9. If amending or relocating, the previous claim name was VULTURE # 146 recorded in Docket 1183, ^{PG} ~~Book~~ 8588, VULTURE Mining District, MARICOPA County, Arizona.
10. The location of the claim with reference to a natural object or permanent monument is NE corner of Vulture # 146 is 1100' S 30° W to common corner

<u>31</u>	<u>32</u>	<u>T6N</u>	<u>R 5W</u>
<u>6</u>	<u>2</u>	<u>T5N</u>	



Date FEB. 6, 1982

D. J. Burrell
Signature
Locator

MAP OF MINING CLAIM LOCATION

- The name of the claim is VULTURE # 146
- The NE corner of the claim is 1100 feet in a S 30° W direction to a survey monument or permanent natural object described as common corner
31 32 T 6N R 5W
4 5 T 5N
- The type of location monument is 2" X 2" X 4' POST
The type of corner and end monuments are 2" X 2" X 4' POST
- The bearing and distance between the corners of the claim are beginning at the NE corner of the claim, 600 feet in a S 10° W direction to the SE corner, then 1500 feet in a N 80° W direction to the SW corner, then 600 feet in a N 10° E direction to the NW corner, then 1500 feet in a S 80° E direction to the point of beginning.

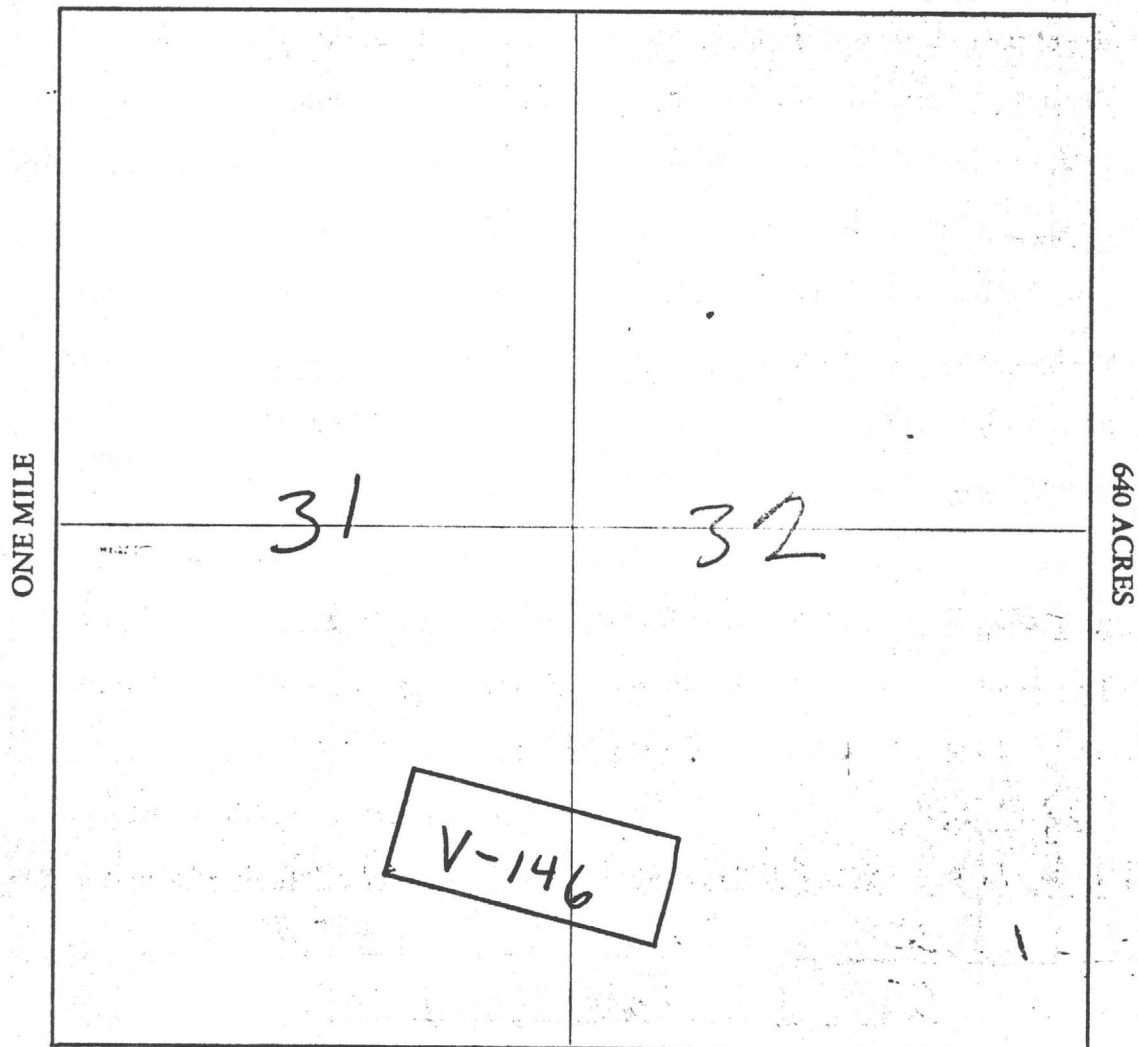
MAP

One inch = One thousand feet

North Arrow



ONE MILE



Section 31 32 Range SW Township 6N G&SRB&M

Date FEB. 6, 1982

D. J. Bunnell
Signature Locator

STATE OF ARIZONA, } I hereby certify that the within instrument was filed and recorded
County of MARICOPA } ss. FEB 12 1982 - 1 30, 1982, at _____ M.
In Docket No. 15828, Page 365 - 366, at the request of
GEO. D. HENNESSEY

Fee No.:
44553

When recorded mail to:
Vulture Mine Properties
Box 1853 1904
Wickenburg, Arizona 85358

Witness my hand and official seal,
BILL HENRY
County Recorder
By C. Ohton
Deputy Recorder

MIN CLAIM (MC)
Fee: \$ 300

RECEIVED
MAR 22 2 30 PM '82
OFFICE
TOLSON, ARIZONA

NOTICE OF MINING CLAIM LOCATION

- 1. Location Amendment Relocation
- 2. Placer Lode Millsite Tunnelsite

3. The name and address of the Locator is

VULTURE MINE PROPERTIES
Name
P.O. Box 1904
Address
WICKENBURG ARIZONA 85358
City State Zip

4. The name of the claim is VULTURE # 147

5. The date of the location is FEB 11, 1982

6. The claim is 1500 feet long and 600 feet wide. The distance from the Location monument to each end of the claim is 50 feet in a NW direction and 1450 feet in a SE direction.

7. The general course of the claim is from the NW to the SE.

8. The location of the claim is in Section 31 32, Township 6N 6N, Range 5W
G&SRB&M, VULTURE Mining District, MARICOPA County, Arizona.

9. If amending or relocating, the previous claim name was VULTURE # 147
recorded in Docket 11183, Book 859,
VULTURE Mining District, MARICOPA County, Arizona.

10. The location of the claim with reference to a natural object or permanent monument is
NE corner of Vulture #147 is 1080
S 74° W to

31	32	T6N	R5W
6	5	T5N	



Date FEB. 11, 1982

D.T. Bunell
Signature
Locator

AMC 160575

MAP OF MINING CLAIM LOCATION

- The name of the claim is VULTURE # 147
- The NE corner of the claim is 1080 feet in a S 74° W direction to a survey monument or permanent natural object described as _____
31 | 32 T6N R5W
- The type of location monument is 2" X 2" X 4' Post
The type of corner and end monuments are 2" X 2" X 4' Posts
- The bearing and distance between the corners of the claim are beginning at the NE corner of the claim, 600 feet in a S 10° W direction to the SE corner, then 1500 feet in a N 80° W direction to the SW corner, then 600 feet in a N 10° E direction to the NW corner, then 1500 feet in a S 80° E direction to the point of beginning.

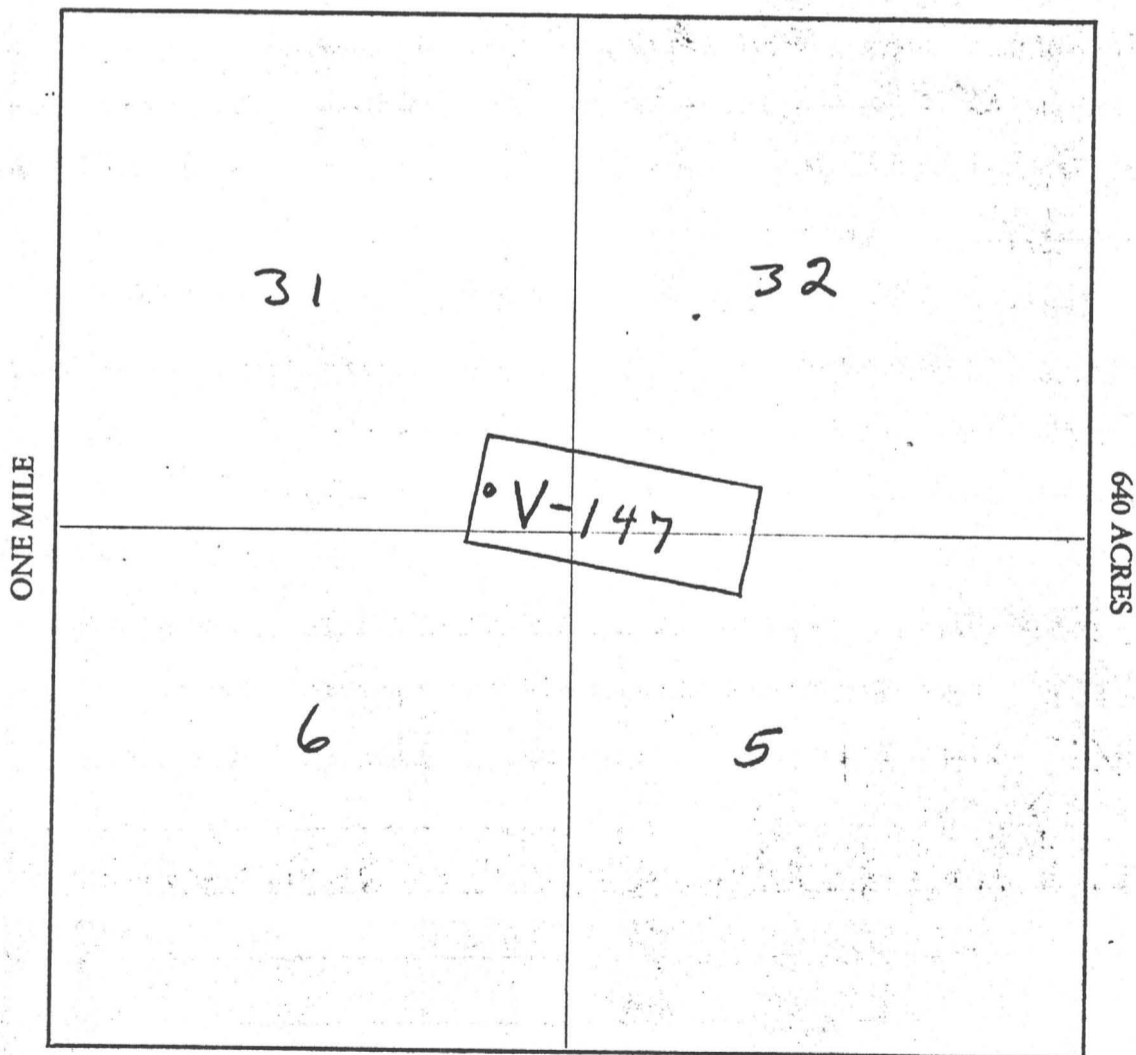
MAP

One inch = One thousand feet

North Arrow



ONE MILE



Section 31 | 32 / 6 | 5 Range 5W Township 5N, G&SRB&M

Date FEB. 11, 1982

D. T. Bunnell
Signature Loator

STATE OF ARIZONA, } ss. I hereby certify that the within instrument was filed and recorded
County of MARICOPA }
In Docket No. 15828 FEB 12 1982-1 30, 1982, at 11:30 M.
Page 367-368, at the request of
GEO. D. HENNESSEY

Fee No.:
MIN CLAIM (MC)
44554
Fee: \$
300

When recorded mail to:
Vulture Mine Properties
Box 1904
Wickenburg, Arizona 85358

Witness my hand and official seal.
BILL HENRY
County Recorder
By C. Anton
Deputy Recorder

RECEIVED
STATE OFFICE
MAR 22 2 30 PM '82
TOLSON, ARIZONA

NOTICE OF MINING CLAIM LOCATION

- 1. Location Amendment Relocation
- 2. Placer Lode Millsite Tunnelsite

3. The name and address of the Locator is
VULTURE MINE PROPERTIES
 Name
P.O. BOX 1904
 Address
WICKENBURG ARIZONA 85358
 City State Zip

4. The name of the claim is VULTURE # 148

5. The date of the location is FEB. 11, 1982

6. The claim is 1500 feet long and 600 feet wide. The distance from the Location monument to each end of the claim is 50 feet in a SE NW direction and 1450 feet in a NE SE direction.

7. The general course of the claim is from the SE NW to the NE SE.

8. The location of the claim is in Section 6, 5, Township 5N, Range 5W G&SRB&M, VULTURE Mining District, MARICOPA County, Arizona.

9. If amending or relocating, the previous claim name was VULTURE # 148 recorded in Docket 11183, Book 860, VULTURE Mining District, MARICOPA County, Arizona.

10. The location of the claim with reference to a natural object or permanent monument is NE corner of Vulture # 148 is 980' N 70° W to

31	32	T6N	R5W
6	5	T5N	



A MC 160576

Date FEB. 11, 1982

D.J. Burrell
Signature
Locator

MAP OF MINING CLAIM LOCATION

310 A 11

1. The name of the claim is VULTURE # 148
2. The NE corner of the claim is 980 feet in a N 70° W direction to a survey monument or permanent natural object described as _____
3. The type of location monument is 2" X 2" X 4' Posts
The type of corner and end monuments are 2" X 2" X 4' Posts
4. The bearing and distance between the corners of the claim are beginning at the NE corner of the claim, 600 feet in a S 10° W direction to the SE corner, then 1500 feet in a N 80° W direction to the SW corner, then 600 feet in a N 10° E direction to the NW corner, then 1500 feet in a S 80° E direction to the point of beginning.

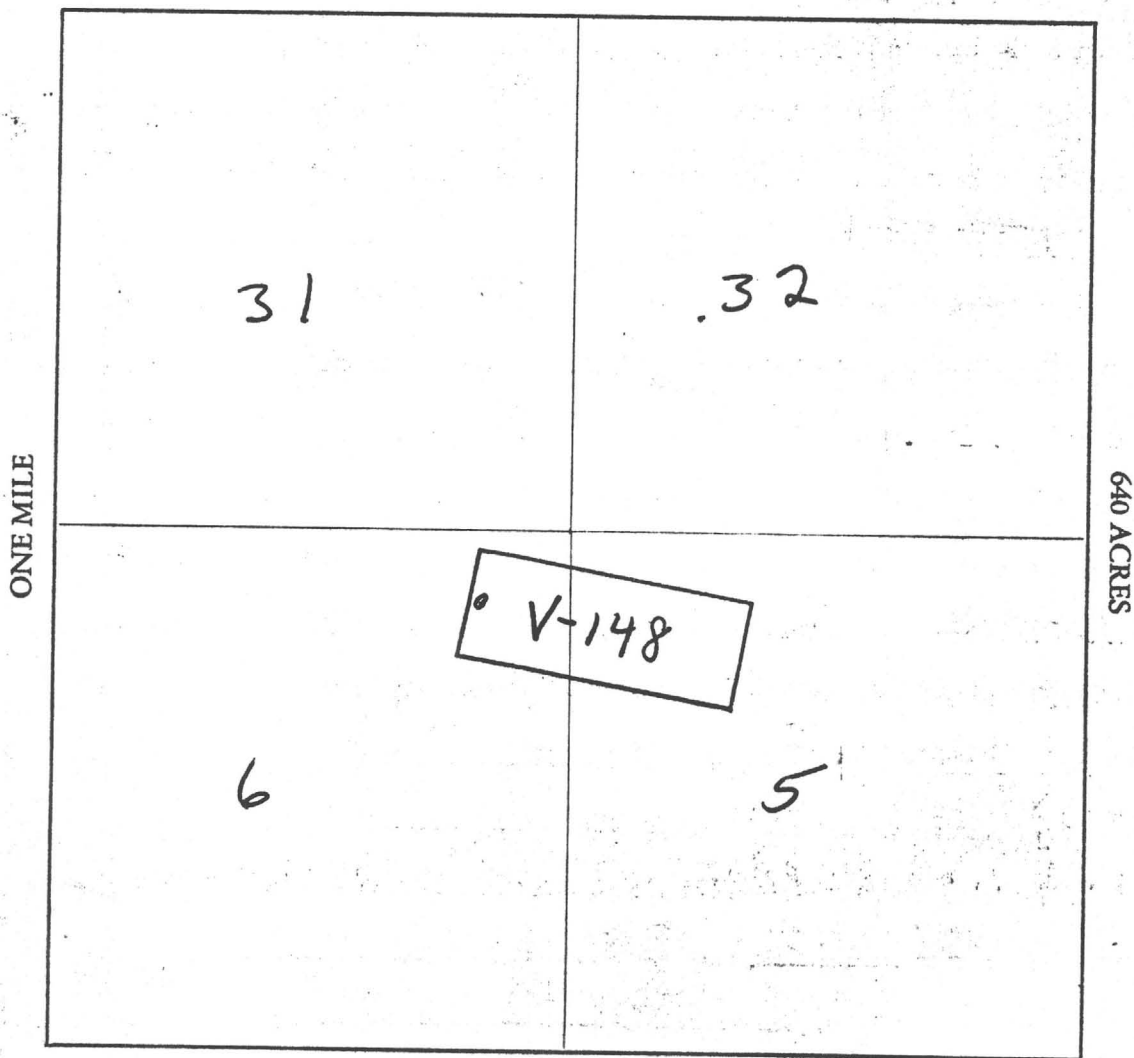
MAP

One inch = One thousand feet

North Arrow



ONE MILE



Section _____ Range _____ Township _____, G&SRB&M

Date FEB. 1982

Signature _____

STATE OF ARIZONA, } I hereby certify that the within instrument was filed and recorded
County of MARICOPA ss. 15828 FEB 12 1982-1⁸⁰, 1980, at 369-370, M.
In Docket No. 15828 Page 369-370, at the request of
GEO. D. HENNESSEY

Fee No.:
MIN CLAIM (MCL)
44555

When recorded mail to:
Vulture Mine Properties
Box ~~1856~~ 1904
Wickenburg, Arizona 85358

Witness my hand and official seal.
BILL HENRY
County Recorder
By C. Ohton
Deputy Recorder

Fee: \$
300

RECEIVED STATE OFFICE
MAR 22 2 30 PM '82
TUCUEN, ARIZONA

NOTICE OF MINING CLAIM LOCATION


- 1. Location Amendment Relocation
- 2. Placer Lode Millsite Tunnelsite

3. The name and address of the Locator is

VULTURE MINE PROPERTIES
Name
P. O. BOX 1904
Address
WICKENBURG ARIZONA 85358
City State Zip

- 4. The name of the claim is VULTURE # 149
- 5. The date of the location is FEB. 11, 1982
- 6. The claim is 1500 feet long and 600 feet wide. The distance from the Location monument to each end of the claim is 50 feet in a NW direction and 1450 feet in a SE direction.
- 7. The general course of the claim is from the NW to the SE.
- 8. The location of the claim is in Section 65, Township 5N, Range 5W G&SRB&M, VULTURE Mining District, MARICOPA County, Arizona.
- 9. If amending or relocating, the previous claim name was VULTURE # 149 recorded in Docket 11193, Book 861, VULTURE Mining District, MARICOPA County, Arizona.
- 10. The location of the claim with reference to a natural object or permanent monument is NE corner of Vulture # 149 is 1220' N 40° W to

31	32	T6N	R5W
6	5	T5N	



Date FEB. 11, 1982

D. L. Burrell
Signature Locator

A MC 160577

MAP OF MINING CLAIM LOCATION

- The name of the claim is VULTURE # 149
- The NE corner of the claim is 1220 feet in a N 40° W direction to a survey monument or permanent natural object described as _____
31 | 32 T6N R5W
6 | 5 T5N
- The type of location monument is 2" X 2" X 4" POST
The type of corner and end monuments are 2" X 2" X 4" POSTS
- The bearing and distance between the corners of the claim are beginning at the NE corner of the claim, 600 feet in a S 10° W direction to the SE corner, then 1500 feet in a N 80° W direction to the SW corner, then 600 feet in a N 10° E direction to the NW corner, then 1500 feet in a S 80° E direction to the point of beginning.

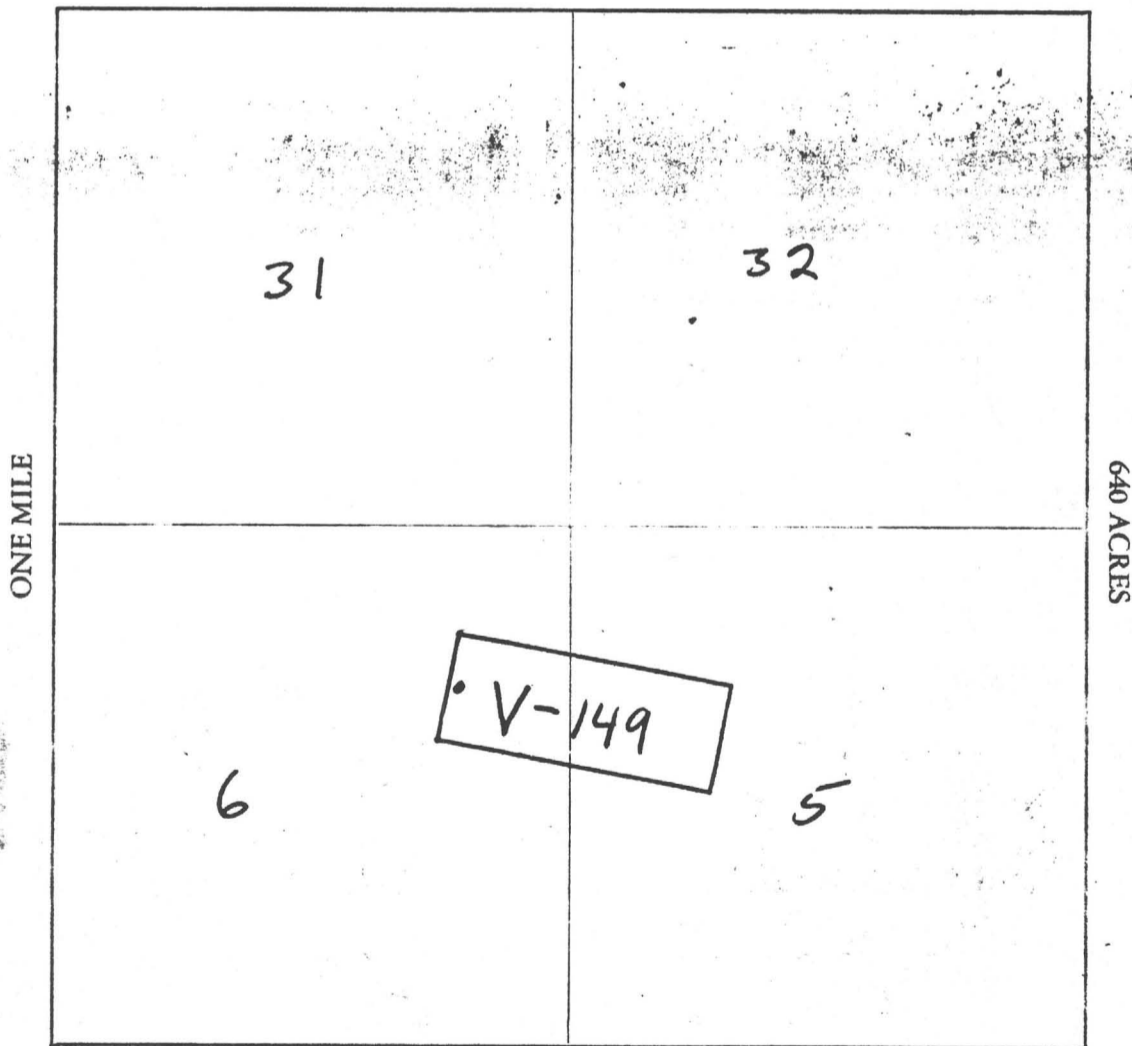
MAP

One inch = One thousand feet

North Arrow



ONE MILE



Section 6, 5 Range 5W Township 5N, G&SRB&M

Date FEB. 11, 1982

D. I. Burrell
Signature locator

STATE OF ARIZONA, } ss. I hereby certify that the within instrument was filed and recorded
County of MARICOPA } 15828 FEB 12 1982 - 1 30 19 371-372 at _____ M.
In Docket No. _____ at the request of GEO. D. HENNESSEY

Fee No.:
MIN CLAIM (MCT)
44556

When recorded mail to:
Vulture Mine Properties
Box ~~1853~~ 1904
Wickenburg, Arizona 85358

Witness my hand and official seal.
BILL HENRY
County Recorder
By C. Oulton
Deputy Recorder

Fee: \$
3.00

RECEIVED
STATE OFFICE
FEB 22 2 30 PM '82
PHOENIX, ARIZONA

NOTICE OF MINING CLAIM LOCATION

1. Location Amendment Relocation
2. Placer Lode Millsite Tunnelsite
3. The name and address of the Locator is


VULTURE MINE PROPERTIES
Name

P.O. BOX 1904
Address

WICKENBURG ARIZONA 85358
City State Zip

4. The name of the claim is VULTURE # 150
5. The date of the location is FEB. 11, 1982
6. The claim is 1500 feet long and 600 feet wide. The distance from the Location monument to each end of the claim is 50 feet in a NW direction and 1450 feet in a SE direction.
7. The general course of the claim is from the NW to the SE.
8. The location of the claim is in Section 6, 5, Township 6N, Range 5W G&SRB&M, VULTURE Mining District, MARICOPA County, Arizona.
9. If amending or relocating, the previous claim name was VULTURE # 150 recorded in Docket 11183, Book 862, VULTURE Mining District, MARICOPA County, Arizona.
10. The location of the claim with reference to a natural object or permanent monument is NE corner of Vulture # 150 is 1650' N 24° W to

31	32	T6N	R5W
6	5	T5N	



Date FEB 11, 1982

D.J. Burrell
Signature
Locator

A MC 160578

MAP OF MINING CLAIM LOCATION

- The name of the claim is VULTURE # 150
- The NE corner of the claim is 1650 feet in a N 24° W direction to a survey monument or permanent natural object described as _____
31 | 32 T6N R5W
6 | 5 T5N
- The type of location monument is 2" X 2" X 4' Post
The type of corner and end monuments are 2" X 2" X 4' POSTS
- The bearing and distance between the corners of the claim are beginning at the NE corner of the claim, 600 feet in a S 10° W direction to the SE corner, then 1500 feet in a N 80° W direction to the SW corner, then 600 feet in a N 10° E direction to the NW corner, then 1500 feet in a S 80° E direction to the point of beginning.

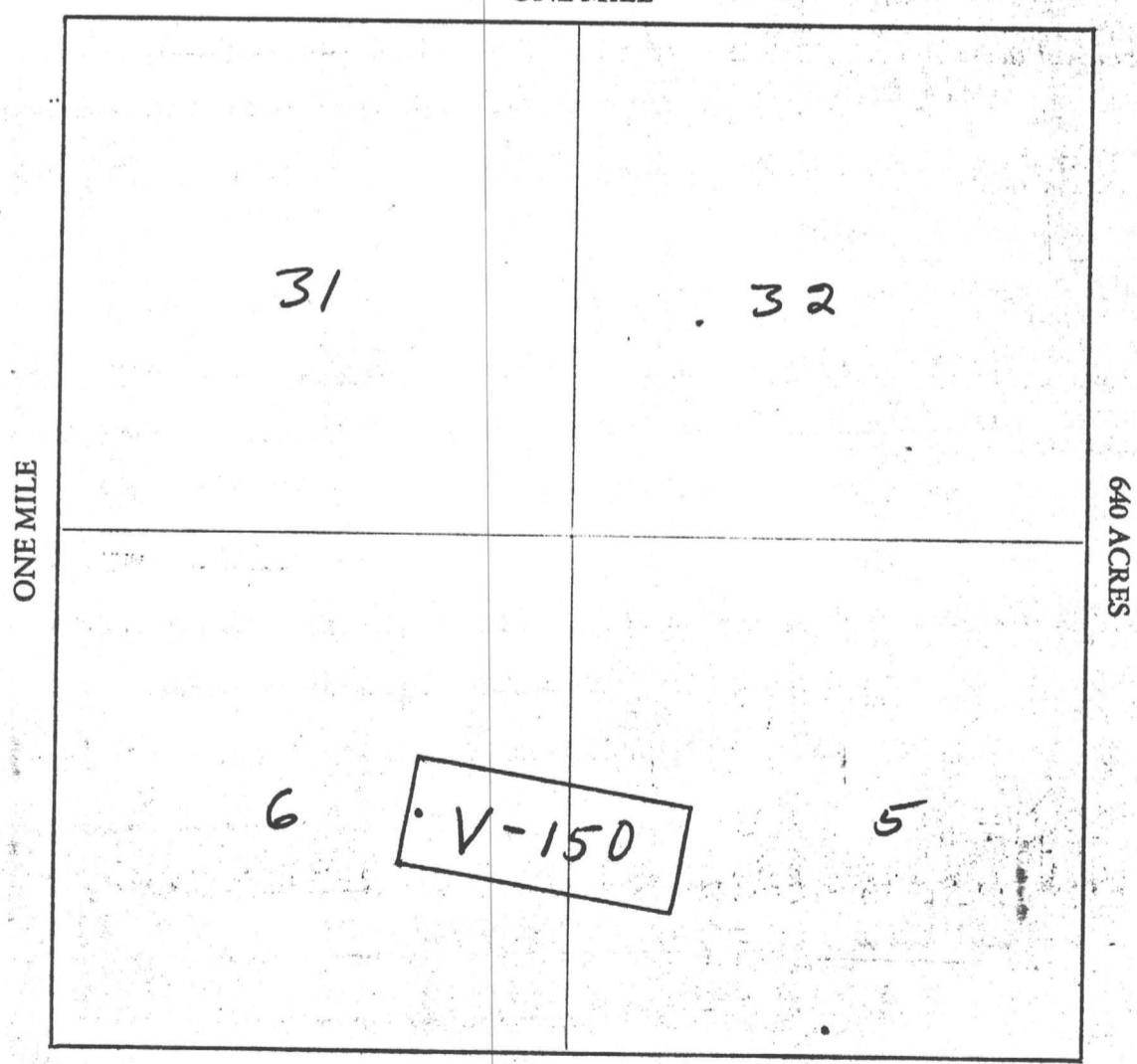
MAP

One inch = One thousand feet

North Arrow



ONE MILE



Section 6, 5 Range 5W Township 5N G&SRB&M

Date FEB. 11, 1982

D. I. Burrell
Signature

STATE OF ARIZONA, } ss. I hereby certify that the within instrument was filed and recorded
County of MARICOPA } FEB 12 1982 - 1 30 at _____ M.
In Docket No. 15828 Page 373-374 at the request of
GEO. D. HENNESSEY

Fee No.:

MIN CLAIM (MC)

44557

When recorded mail to:
RECEIVED
STATE OFFICE
MAR 22 2 31 PM '82
PHOENIX, ARIZONA
Vulture Mine Properties
Box 1053 1904
Wickenburg, Arizona 85358

Witness my hand and official seal.
BILL HENRY
County Recorder
By C. Orlton
Deputy Recorder

Fee: \$
3.00

NOTICE OF MINING CLAIM LOCATION

- Location Amendment Relocation
- Placer Lode Millsite Tunnelsite
- The name and address of the Locator is

VULTURE MINE PROPERTIES
Name

P.O. BOX 1904
Address

WICKENBURG ARIZONA 85358
City State Zip

4. The name of the claim is VULTURE # 151

5. The date of the location is FEB. 11, 1982

6. The claim is 1500 feet long and 600 feet wide. The distance from the Location monument to each end of the claim is 50 feet in a NW direction and 1450 feet in a SE direction.


7. The general course of the claim is from the NW to the SE.

8. The location of the claim is in Section 65, Township 5N, Range 5W
G&SRB&M, VULTURE Mining District, MARICOPA County, Arizona.

9. If amending or relocating, the previous claim name was VULTURE # 151
recorded in Docket 11183, Book 863,
VULTURE Mining District, MARICOPA County, Arizona.

10. The location of the claim with reference to a natural object or permanent monument is
NE corner of Vulture # 151 is 2170
N 15° W to

31	32	T6N	R5W
6	5	T5N	



Date FEB. 11, 1982

D. J. Burrell
Signature

MAP OF MINING CLAIM LOCATION

- The name of the claim is VULTURE # 151
- The NE corner of the claim is 2170 feet in a N 15° W direction to a survey monument or permanent natural object described as _____
31 | 32 T 6N R 5W
6 | 5 T 5N
- The type of location monument is 2" X 2" X 4" Post
 The type of corner and end monuments are 2" X 2" X 4" Posts
- The bearing and distance between the corners of the claim are beginning at the NE corner of the claim, 600 feet in a S 10° W direction to the SE corner, then 1500 feet in a N 80° W direction to the SW corner, then 600 feet in a N 10° E direction to the NW corner, then 1500 feet in a S 80° E direction to the point of beginning.

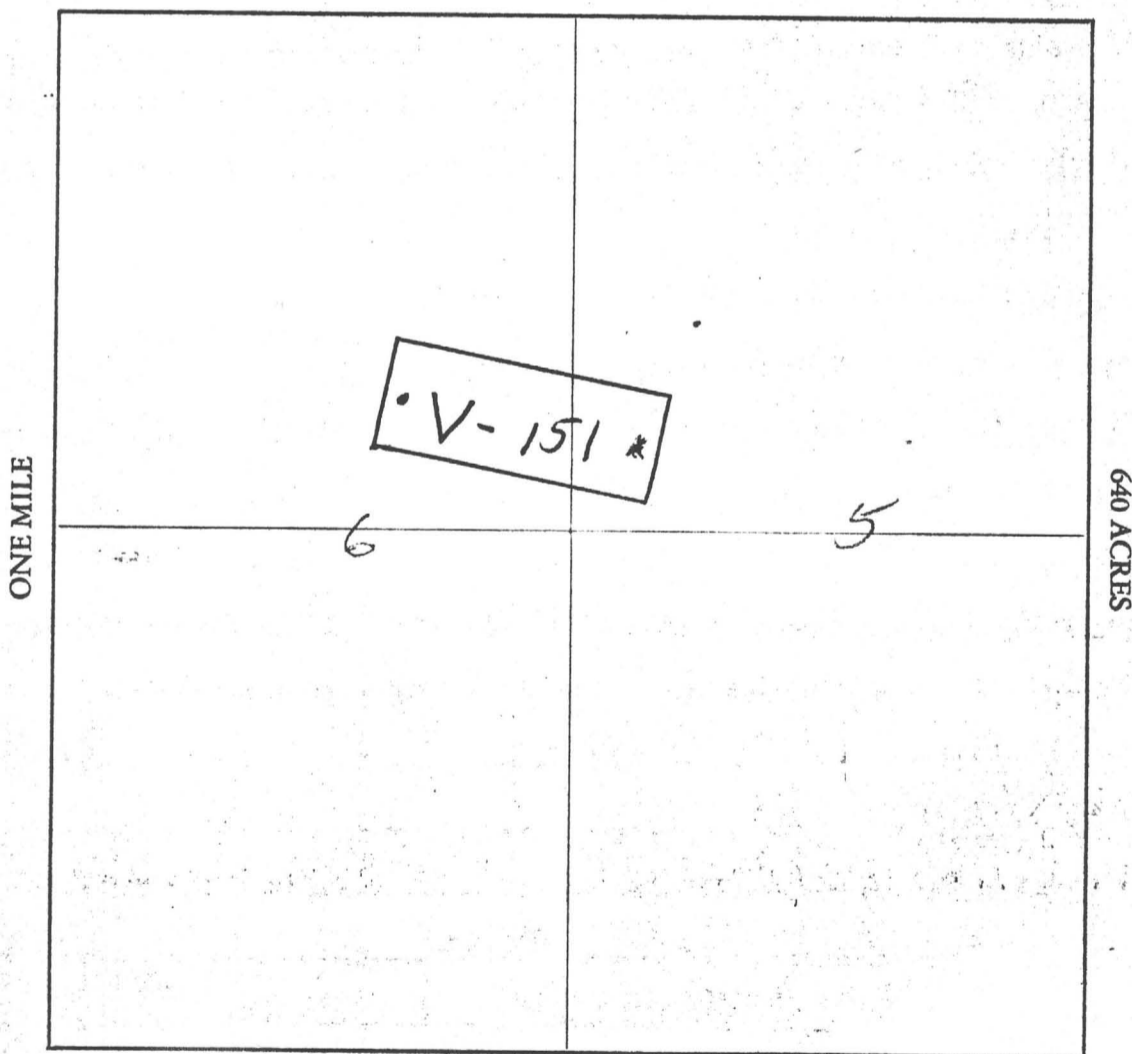
MAP

One inch = One thousand feet

North Arrow



ONE MILE



Section 6, 5 Range 5N Township 5N G&SRB&M

Date FEB 11, 1982

D. T. Burrell
Signature Locator

STATE OF ARIZONA,
County of MARICOPA

I hereby certify that the within instrument was filed and recorded
FEB 12 1982 - 1 30, 19 at M.

Fee No. MIN CLAIM (MCI)

In Docket No. 15828, Page 375-376, at the request of
GEO. D. HENNESSEY

44558

When recorded mail to:

Witness my hand and official seal.

RECEIVED
STATE OFFICE
MAR 22 2 31 PM '82
TUCUENCA, ARIZONA

Vulture Mine Properties
Box 1904
Wickenburg, Arizona 85358

BILL HENRY

County Recorder

Fee: \$

By C. Anton

Deputy Recorder

300

NOTICE OF MINING CLAIM LOCATION

- 1. Location Amendment Relocation
- 2. Placer Lode Millsite Tunnelsite

3. The name and address of the Locator is

VULTURE MINE PROPERTIES
Name

P.O. BOX 1904
Address

WICKENBURG ARIZONA 85358
City State Zip

4. The name of the claim is VULTURE # 152

5. The date of the location is FEB. 11, 1982

6. The claim is 1500 feet long and 600 feet wide. The distance from the Location monument to each end of the claim is 50 feet in a NW direction and 1450 feet in a SE direction.

7. The general course of the claim is from the NW to the SE.

8. The location of the claim is in Section 4E, Township 5N, Range 5W
G&SRB&M, VULTURE Mining District, MARICOPA County, Arizona.

9. If amending or relocating, the previous claim name was VULTURE # 152
recorded in Docket 11183, Book 864,
VULTURE Mining District, MARICOPA County, Arizona.

10. The location of the claim with reference to a natural object or permanent monument is
NE corner of Vulture # 152 is 2750'
N 9° W to

31	32	T 6 N	R 5 W
6	5	T 5 N	



Date FEB. 11, 1982

D. L. Burrell
Signature
Locator

MAP OF MINING CLAIM LOCATION

- The name of the claim is VULTURE # 152
- The NE corner of the claim is 2750 feet in a N 9° W direction to a survey monument or permanent natural object described as _____
31 | 32 T6N R5W
6 | 5 T5N
- The type of location monument is 2" X 2" X 4' POST
 The type of corner and end monuments are 2" X 2" X 4' POSTS
- The bearing and distance between the corners of the claim are beginning at the NE corner of the claim, 600 feet in a S 10° W direction to the SE corner, then 1500 feet in a N 80° W direction to the SW corner, then 600 feet in a N 10° E direction to the NW corner, then 1500 feet in a S 80° E direction to the point of beginning.

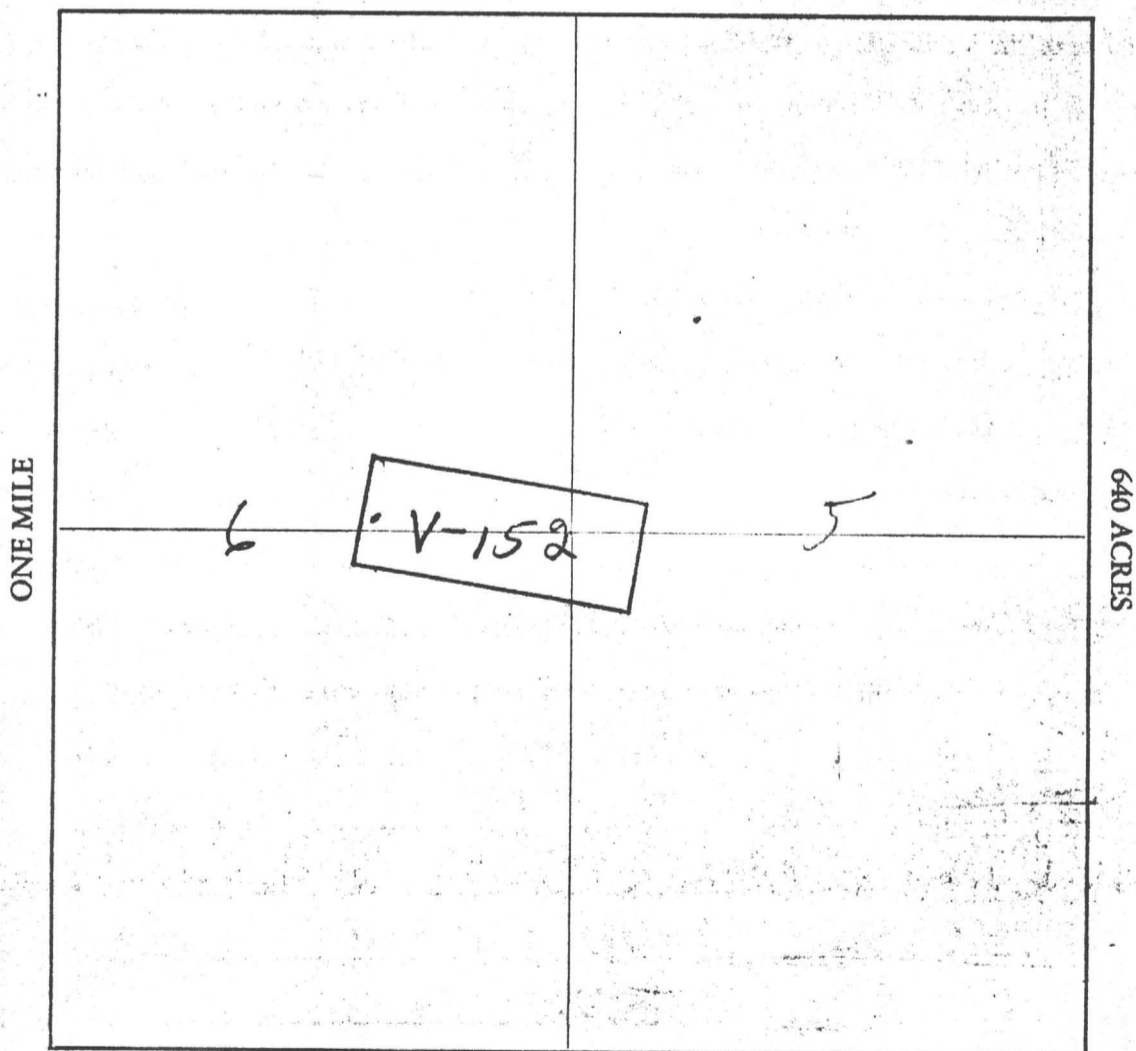
MAP

One inch = One thousand feet

North Arrow



ONE MILE



Section 6, 5 Range 5W Township 5N, G&SRB&M

Date FEB. 11, 1982

D. T. Bunell

Signature

Locator

STATE OF ARIZONA } I hereby certify that the within instrument was filed and recorded
County of MARICOPA } ss. FEB 12 1982 - 1 30, 1982, at _____ M.
In Docket No. 15828, Page 377-378, at the request of
GEO. D. HENNESSEY

Fee No. MIN CLAIM (MC)
44559

When recorded mail to:
Vulture Mine Properties
Box 1904
Wickenburg, Arizona 85358

Witness my hand and official seal.
BILL HENRY
County Recorder
By C. Orlton
Deputy Recorder

Fee: 3.00

RECEIVED
STATE OFFICE
MAR 22
31 PM '82
ARIZONA

NOTICE OF MINING CLAIM LOCATION

- 1. Location Amendment Relocation
- 2. Placer Lode Millsite Tunnelsite

3. The name and address of the Locator is
VULTURE MINE PROPERTIES
 Name
P.O. Box 1904
 Address
WICKENBURG ARIZONA 85358
 City State Zip

4. The name of the claim is VULTURE # 153

5. The date of the location is FEB. 11, 1982

6. The claim is 1500 feet long and 600 feet wide. The distance from the Location monument to each end of the claim is 50 feet in a NW direction and 1450 feet in a SE direction.

7. The general course of the claim is from the NW to the SE.

8. The location of the claim is in Section 6, 5, Township 5N, Range 5W
G&SRB&M, VULTURE Mining District, MARICOPA County, Arizona.

9. If amending or relocating, the previous claim name was VULTURE # 153
recorded in Docket 11183, Book 865,
VULTURE Mining District, MARICOPA County, Arizona.

10. The location of the claim with reference to a natural object or permanent monument is
NE corner of Vulture # 153 is 3280'
59°W N6°W to

31	32	T6N	RW
6	5	TSN	



Date FEB. 11, 1982

D. J. Burrell
Signature

160581

MAP OF MINING CLAIM LOCATION

- The name of the claim is VULTURE # 153
- The NE corner of the claim is 3280 feet in a N 6° W direction to a survey monument or permanent natural object described as _____
- The type of location monument is 31 | 32 T6N, R5W
6 | 5 T5N 2" X 2" X 4' Post
The type of corner and end monuments are 2" X 2" X 4' Posts
- The bearing and distance between the corners of the claim are beginning at the NE corner of the claim, 600 feet in a S 10° W direction to the SE corner, then 1500 feet in a N 80° W direction to the SW corner, then 600 feet in a N 10° E direction to the NW corner, then 1500 feet in a S 80° E direction to the point of beginning.

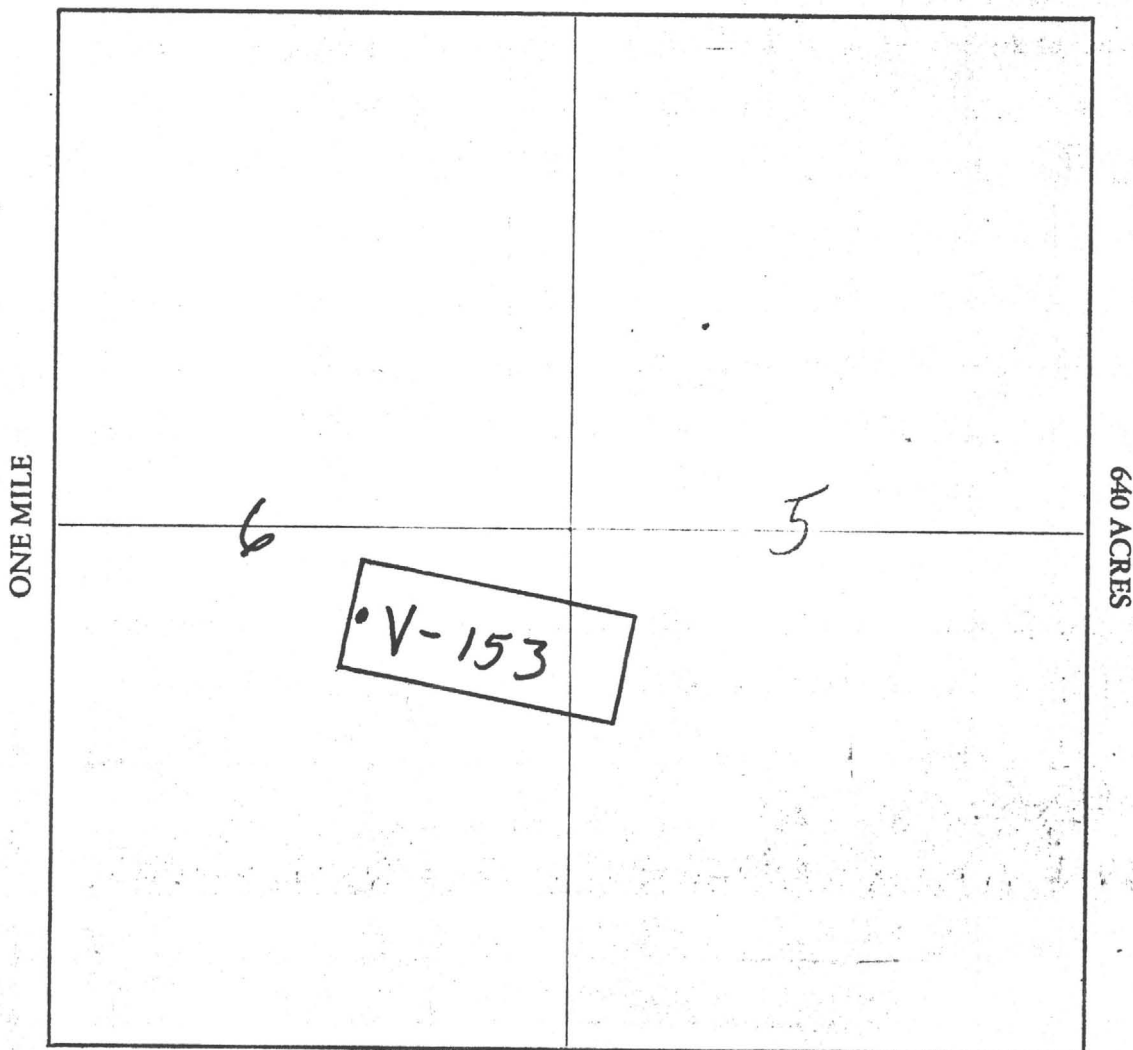
MAP

One inch = One thousand feet

North Arrow



ONE MILE



Section 6, 5 Range 5W Township 5N, G&SRB&M

Date FEB. 11, 1982

D. J. Burrell
Signature Louator

STATE OF ARIZONA, } ss. I hereby certify that the within instrument was filed and recorded
County of MARICOPA } FEB 12 1982 - 1 30, 1982 at _____ M.
In Docket No. 15828, Page 379-380, at the request of
GEO. D. HENNESSEY

Fee No.:
MIN CLAIM (MC)
44560

When recorded mail to:
Vulture Mine Properties
Box ~~1053~~ 1904
Wickenburg, Arizona 85358

Witness my hand and official seal.
BILL HENRY
County Recorder
By C. Olson
Deputy Recorder

Fee: \$
300

RECEIVED
STATE OFFICE
FEB 11 31 PM '82
MARICOPA ARIZONA

NOTICE OF MINING CLAIM LOCATION

- 1. Location Amendment Relocation
- 2. Placer Lode Millsite Tunnelsite

3. The name and address of the Locator is

VULTURE MINE PROPERTIES
Name

P.O. BOX 1904
Address

WICKENBURG ARIZONA 85358
City State Zip

4. The name of the claim is VULTURE # 154

5. The date of the location is FEB. 11, 1982

6. The claim is 1500 feet long and 600 feet wide. The distance from the Location monument to each end of the claim is 50 feet in a NW direction and 1450 feet in a SE direction.

7. The general course of the claim is from the NW to the SE.

8. The location of the claim is in Section 6, 5, Township 5N, Range 5W
G&SRB&M, VULTURE Mining District, MARICOPA County, Arizona.

9. If amending or relocating, the previous claim name was VULTURE # 154
recorded in Docket 11183, Book 866,
VULTURE Mining District, MARICOPA County, Arizona.

10. The location of the claim with reference to a natural object or permanent monument is
NE corner of Vulture # 154 is 3780'
S 8° W N 3° W TO

31	32	T6N	R5W
6	5	T5N	



Date FEB. 11 1982

D. T. Bunell
Signature
Locator

MC 160582

MAP OF MINING CLAIM LOCATION

- The name of the claim is VULTURE # 154
- The NE corner of the claim is 3780 feet in a N 3° W direction to a survey monument or permanent natural object described as _____
31 | 32 T6N R5W
6 | 5 T5N
- The type of location monument is 2" X 2" X 4' Post
 The type of corner and end monuments are 2" X 2" X 4' Posts
- The bearing and distance between the corners of the claim are beginning at the NE corner of the claim, 600 feet in a S 10° W direction to the SE corner, then 1500 feet in a N 80° W direction to the SW corner, then 600 feet in a N 10° E direction to the NW corner, then 1500 feet in a S 80° E direction to the point of beginning.

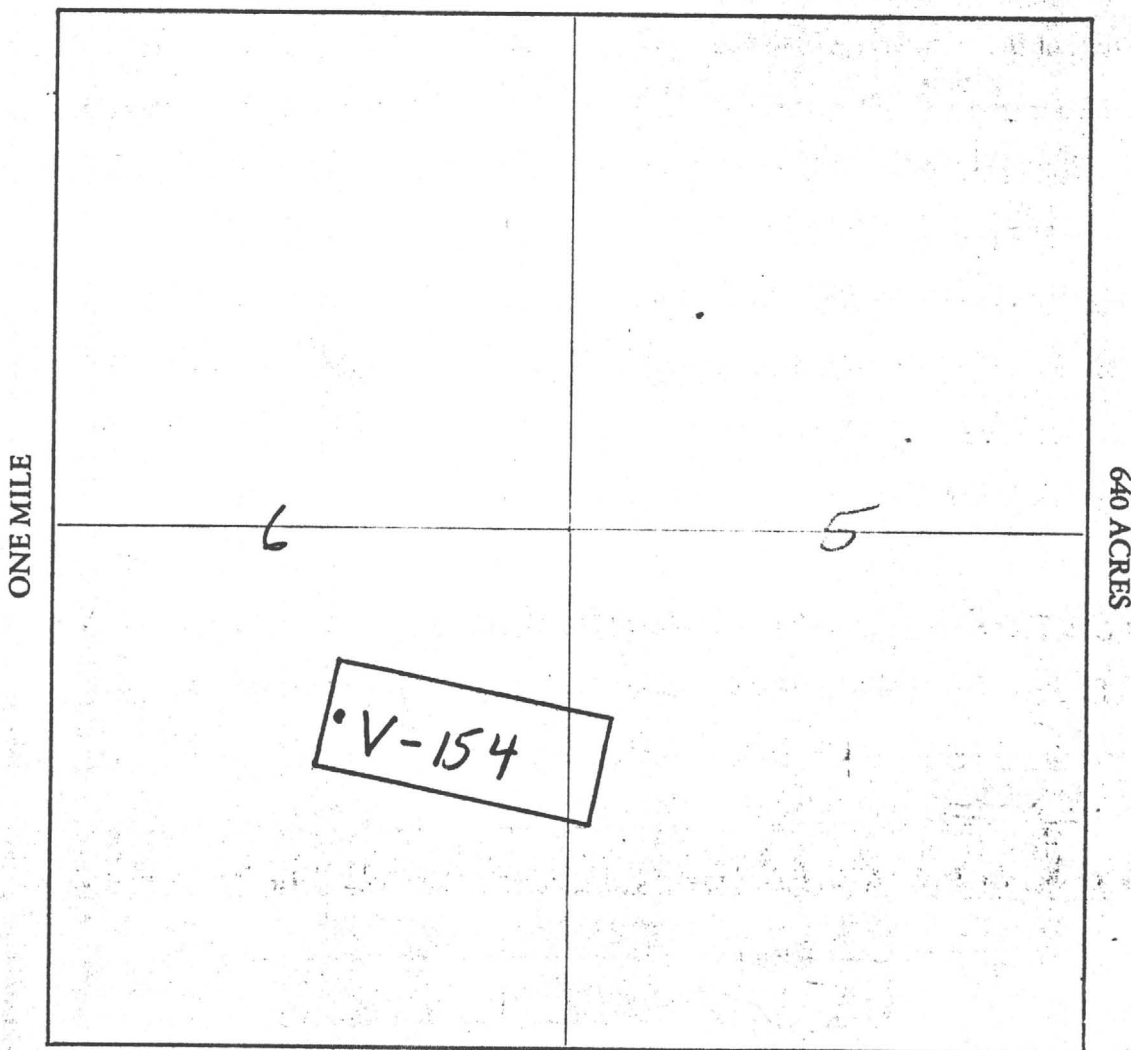
MAP

One inch = One thousand feet

North Arrow



ONE MILE



Section 6, 5 Range RW Township 5N, G&SRB&M

Date FEB. 11, 1982

D. J. Burrell
Signature

STATE OF ARIZONA, } I hereby certify that the within instrument was filed and recorded
County of **MARICOPA** } ss. **FEB 12 1982 - 1 30**, 19__ at __ M.
In Docket No. **15828**, Page **381-382**, at the request of
GEO. D. HENNESSEY

Fee No.:

44561

MIN CLAIM (MC)

Fee: \$

300

When recorded mail to:

Vulture Mine Property
Box 188 1904
Wickenburg, Arizona 85358

Witness my hand and official seal.

BILL HENRY

County Recorder

By

C. Oulton

Deputy Recorder

RECEIVED
STATE OFFICE
FEB 22 2 31 PM '82
TUCSON, ARIZONA

NOTICE OF MINING CLAIM LOCATION

- 1. Location Amendment Relocation
- 2. Placer Lode Millsite Tunnelsite

3. The name and address of the Locator is

VULTURE MINE PROPERTIES
Name

P.O. BOX 1904
Address

WICKENBURG ARIZONA 85358
City State Zip

4. The name of the claim is VULTURE # 155

5. The date of the location is FEB. 11, 1982

6. The claim is 1500 feet long and 600 feet wide. The distance from the Location monument to each end of the claim is 50 feet in a NW direction and 1450 feet in a SE direction.

7. The general course of the claim is from the NW to the SE.


8. The location of the claim is in Section 45, Township 5N, Range 5W
G&SRB&M, VULTURE Mining District, MARICOPA County, Arizona.

9. If amending or relocating, the previous claim name was VULTURE # 155
recorded in Docket 11183, Book 867, PG
VULTURE Mining District, MARICOPA County, Arizona.

10. The location of the claim with reference to a natural object or permanent monument is

NE corner of Vulture # 155 4420
S 8° W N 1° 30' W to

31	32	T6N	R5W
6	5	T5N	



Date FEB. 11, 1982

G. I. Sorell
Signature Locator

A MC 160583

MAP OF MINING CLAIM LOCATION

- The name of the claim is VULTURE # 155
- The NE corner of the claim is 4420 feet in a N 1° 30' W direction to a survey monument or permanent natural object described as _____
31 | 32 T6N R5W
6 | 5 T5N
- The type of location monument is 2" X 2" X 4' POST
 The type of corner and end monuments are 2" X 2" X 4' POSTS
- The bearing and distance between the corners of the claim are beginning at the NE corner of the claim, 600 feet in a S 10° W direction to the SE corner, then 1500 feet in a N 80° W direction to the SW corner, then 600 feet in a N 10° E direction to the NW corner, then 1500 feet in a S 80° E direction to the point of beginning.

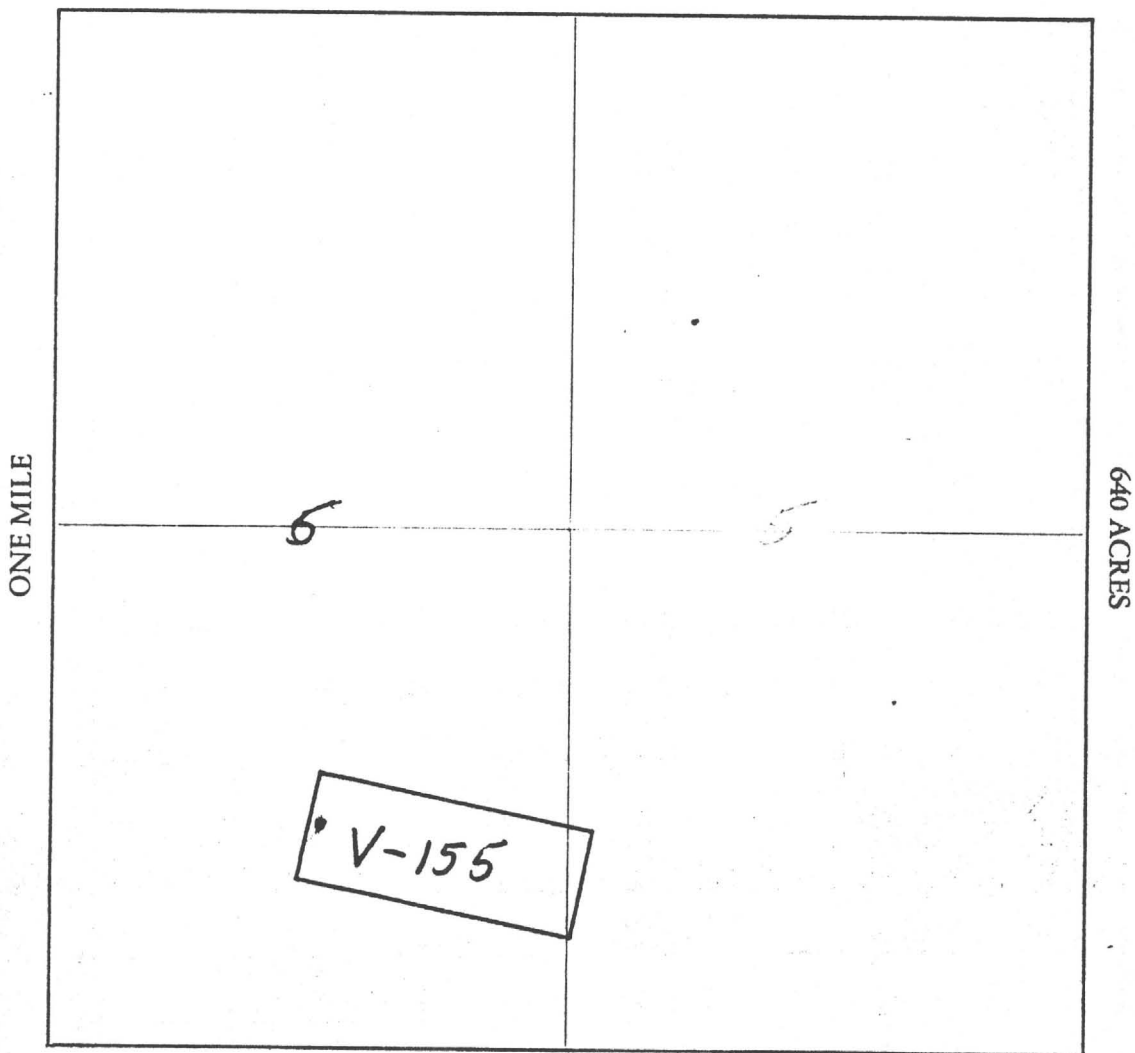
MAP

One inch = One thousand feet

North Arrow



ONE MILE



Section 6, 5 Range 5W Township T6N R5W, G&SRB&M

Date FEB. 11, 1982

D. L. Burrell
Signature

STATE OF ARIZONA, } I hereby certify that the within instrument was filed and recorded
County of MARICOPA } ss. FEB 12 1982 - 1 30, 19 , at M.
In Docket No. 15828, Page 383-384, at the request of
GEO. D. HENNESSEY

Fee No.:
MIN CLAIM (MC)
44562

When recorded mail to:
Vulture Mine Properties
Box ~~188~~ 1904
Wickenburg, Arizona 85358

Witness my hand and official seal.
WILL HENRY
County Recorder
By C. Anton
Deputy Recorder

Fee: \$
300

RECEIVED
MAR 2 2 31 PM '82
STATE OFFICE
PHOENIX, ARIZONA

NOTICE OF MINING CLAIM LOCATION

- 1. Location Amendment Relocation
- 2. Placer Lode Millsite Tunnelsite

3. The name and address of the Locator is

VULTURE MINE PROPERTIES
Name
P.O. BOX 1904
Address
WICKENBURG ARIZONA 85358
City State Zip

4. The name of the claim is VULTURE # 156

5. The date of the location is FEB. 6, 1982

6. The claim is 1500 feet long and 600 feet wide. The distance from the Location monument to each end of the claim is 50 feet in a SE direction and 1450 feet in a NW direction.

7. The general course of the claim is from the SE to the NW.

8. The location of the claim is in Section 32, Township 6N, Range 5N
G&SRB&M, VULTURE Mining District, MARICOPA County, Arizona.

9. If amending or relocating, the previous claim name was VULTURE # 156
recorded in Docket 11183, Book 868,
VULTURE Mining District, MARICOPA County, Arizona.

10. The location of the claim with reference to a natural object or permanent monument is
NE corner of Vulture # 156 is 3950'
S 38° W to common corner

<u>31</u>	<u>32</u>	<u>T6N</u>	<u>R5W</u>
<u>6</u>	<u>5</u>	<u>T5N</u>	



Date FEB. 6 1982

D. J. Burrell
Signature
Locator

160584

MAP OF MINING CLAIM LOCATION

- The name of the claim is VULTURE # 156
- The NE corner of the claim is 3950 feet in a S38°W direction to a survey monument or permanent natural object described as common corner

36	32	T6N	R5W
1	5	T5N	
- The type of location monument is 2" X 2" X 4' POST
 The type of corner and end monuments are 2" X 2" X 4' POSTS
- The bearing and distance between the corners of the claim are beginning at the NE corner of the claim, 600 feet in a S10°W direction to the SE corner, then 1500 feet in a N80°W direction to the SW corner, then 600 feet in a N10°E direction to the NW corner, then 1500 feet in a S80°E direction to the point of beginning.

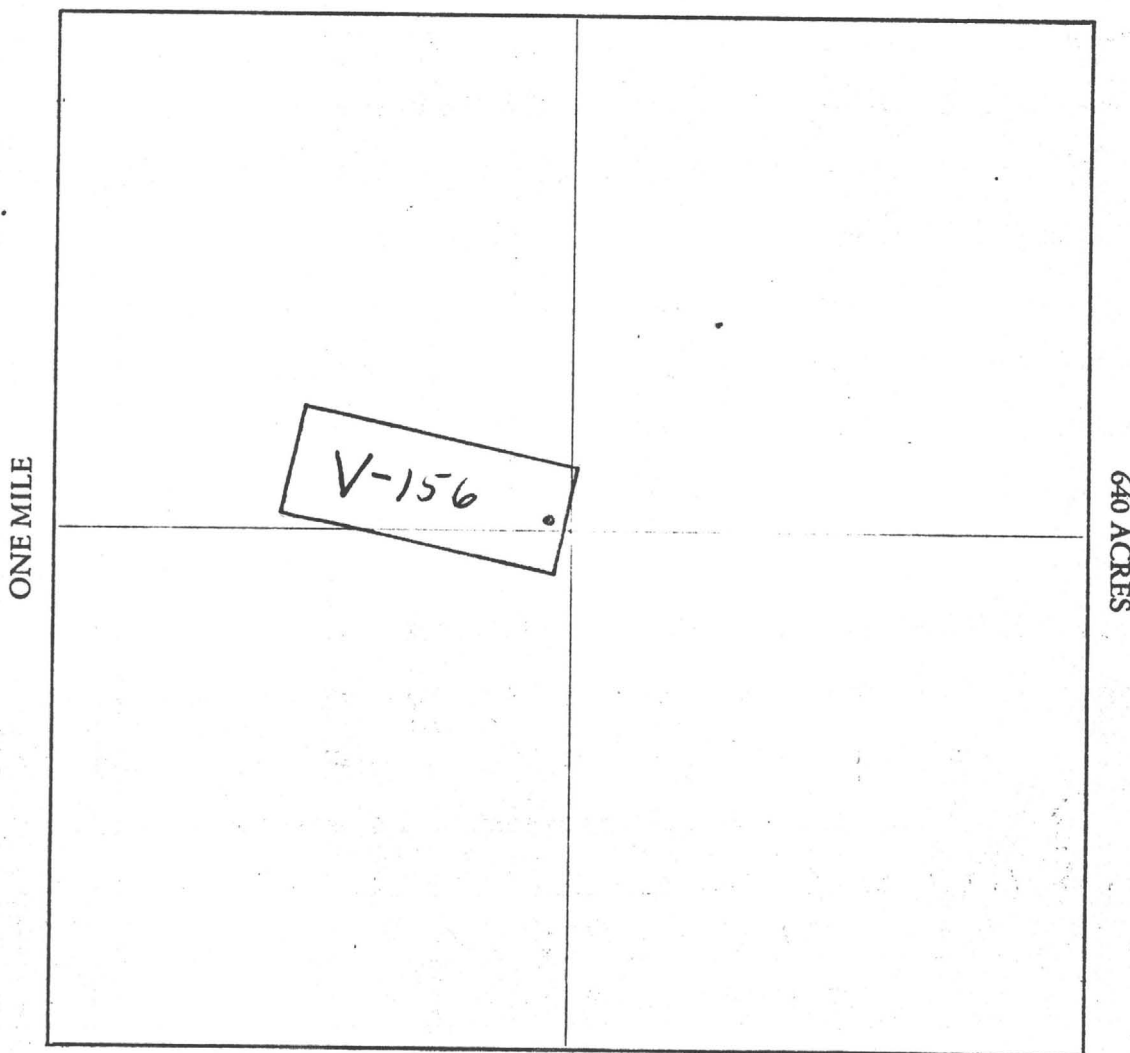
MAP

One inch = One thousand feet

North Arrow



ONE MILE



Section 32 Range 5W Township 6N G&SRB&M

Date FEB. 6, 1982

D. J. Burrell
Signature Locator

STATE OF ARIZONA,

County of MARICOPA

I hereby certify that the within instrument was filed and recorded
FEB 12 1982 - 1 30, 19__ at __ M.

Fee No.:

MIN CLAIM (MC)

In Docket No. 15828, Page 385-386, at the request of

GEO. D. HENNESSEY

44563

When recorded mail to:

Vulture Mine Properties
Box ~~1853~~ 1904
Wickenburg, Arizona 85358

Witness my hand and official seal.

WILL HENRY

County Recorder

By C. Ohton

Deputy Recorder

Fee: \$

300

NOTICE OF MINING CLAIM LOCATION

- 1. Location Amendment Relocation
- 2. Placer Lode Millsite Tunnelsite

3. The name and address of the Locator is

VULTURE MINE PROPERTIES
Name

P.O. BOX 1904
Address

WICKENBURG ARIZONA 85358
City State Zip

4. The name of the claim is VULTURE # 157

5. The date of the location is FEB. 6, 1982

6. The claim is 1500 feet long and 600 feet wide. The distance from the Location monument to each end of the claim is 50 feet in a SE direction and 1450 feet in a NW direction.


7. The general course of the claim is from the SE to the NW

8. The location of the claim is in Section 32, Township 6N, Range 5W
G&SRB&M, VULTURE Mining District, MARICOPA County, Arizona.

9. If amending or relocating, the previous claim name was VULTURE # 157
recorded in Docket 1183, ^{PG} Book 869,
VULTURE Mining District, MARICOPA County, Arizona.

10. The location of the claim with reference to a natural object or permanent monument is
NE corner of Vulture # 157 is 3400'
S 44° W to common corner

31	32	T 6N	R 5W
6	5	T 5N	



Date FEB. 6, 1982

D. J. Burrell
Signature
Locator

RECEIVED
MAR 22 2 31 PM '82
OFFICE
PHOENIX, ARIZONA

A MC 160505

MAP OF MINING CLAIM LOCATION

- The name of the claim is VULTURE # 157
- The NE corner of the claim is 3400 feet in a S 44° W direction to a survey monument or permanent natural object described as common corner
31 | 32 T 6 N R 5 W
6 | 5 T 5 N
- The type of location monument is 2" x 2" x 4' POST
The type of corner and end monuments are 2" x 2" x 4' POSTS
- The bearing and distance between the corners of the claim are beginning at the NE corner of the claim, 600 feet in a S 10° W direction to the SE corner, then 1500 feet in a N 80° W direction to the SW corner, then 600 feet in a N 10° E direction to the NW corner, then 1500 feet in a S 80° E direction to the point of beginning.

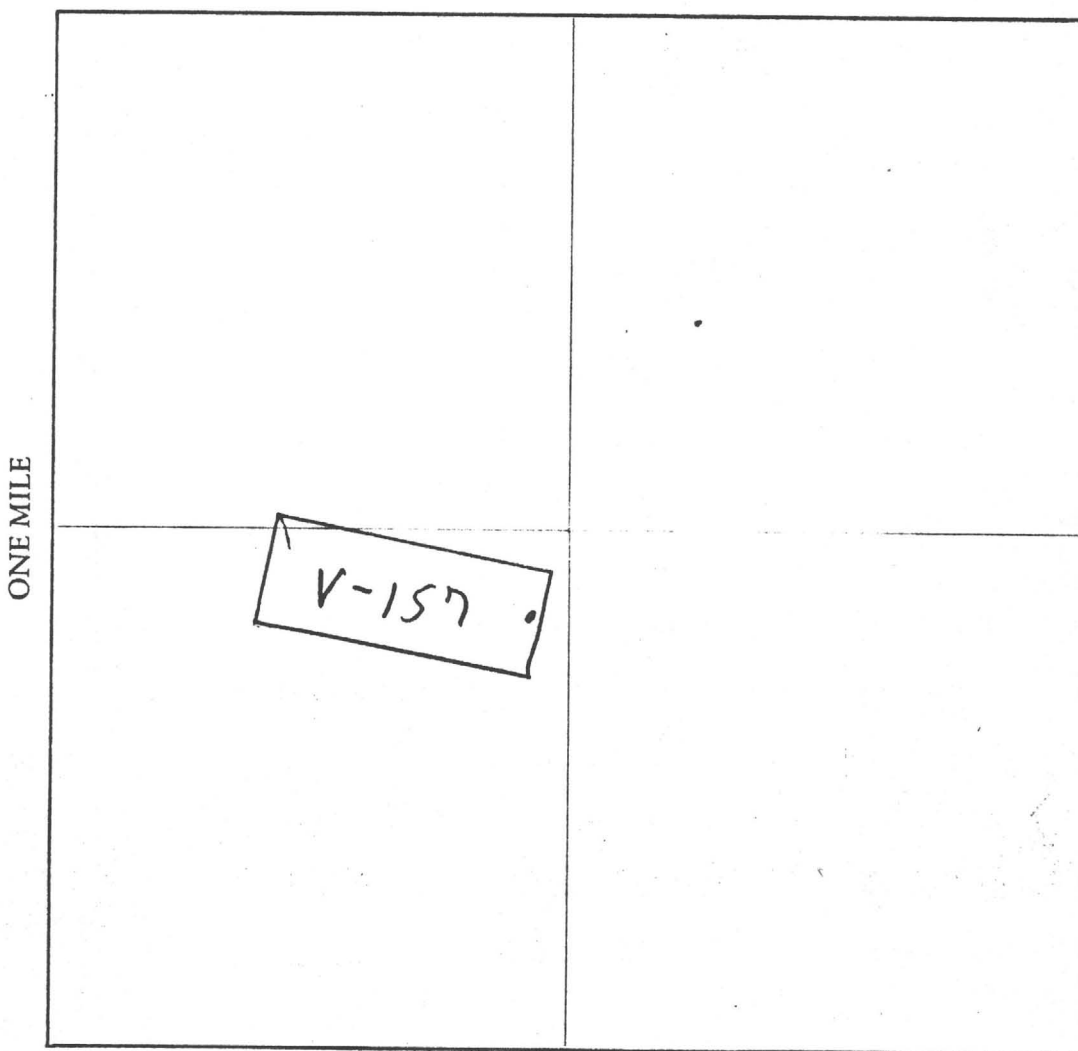
MAP

One inch = One thousand feet

North Arrow



ONE MILE



Section 32 Range 5W Township 6N, G&SRB&M

Date FEB. 6, 1982

D. J. Burrell

Signature

Lester

STATE OF ARIZONA,
County of MARICOPA

I hereby certify that the within instrument was filed and recorded
ss. FEB 12 1982 - 1 20, 19 , at M.

Fee No.:
MIN CLAIM (MC)
44564

In Docket No. 15828, Page 387-388, at the request of
GEO. D. HENNESSEY

When recorded mail to:
Vulture Mine Properties
Box 1904
Wickenburg, Arizona 85358

Witness my hand and official seal.

MILL HENRY
County Recorder

By C. Olson
Deputy Recorder

Fee: \$
300

RECEIVED
MAR 2 2 31 PM '82
STATE OFFICE
TUCSON, ARIZONA

NOTICE OF MINING CLAIM LOCATION

- Location Amendment Relocation
- Placer Lode Millsite Tunnelsite
- The name and address of the Locator is

VULTURE MINE PROPERTIES
Name

P. O. Box 1904
Address

WICKENBURG ARIZONA 85358
City State Zip

4. The name of the claim is VULTURE # 158

5. The date of the location is FEB. 6, 1982

6. The claim is 1500 feet long and 600 feet wide. The distance from the Location monument to each end of the claim is 50 feet in a SE direction and 1450 feet in a NW direction.

7. The general course of the claim is from the SE to the NW.

8. The location of the claim is in Section 32, Township 6N, Range 5W
G&SRB&M, VULTURE Mining District, MARICOPA County, Arizona.

9. If amending or relocating, the previous claim name was VULTURE # 158
recorded in Docket 11183, Book 870

VULTURE Mining District, MARICOPA County, Arizona.

10. The location of the claim with reference to a natural object or permanent monument is

NE corner of Vulture #158 is 2950'
S 48° W to common corner

31	32	T 6N	R 5W
6	5	T 5N	



Date FEB. 6, 1982

D. J. Burnell
Signature
Locator

A MC 160586

MAP OF MINING CLAIM LOCATION

- The name of the claim is VULTURE # 158
- The NE corner of the claim is 2950 feet in a S 49° E direction to a survey monument or permanent natural object described as Common corner
31 | 32 T6N, R5W
6 | 5 T5N,
- The type of location monument is 2" X 2" X 4' POST
The type of corner and end monuments are 2" X 2" X 4' POSTS
- The bearing and distance between the corners of the claim are beginning at the NE corner of the claim, 600 feet in a S 10° W direction to the SE corner, then 1500 feet in a N 80° W direction to the SW corner, then 600 feet in a N 10° E direction to the NW corner, then 1500 feet in a S 80° E direction to the point of beginning.

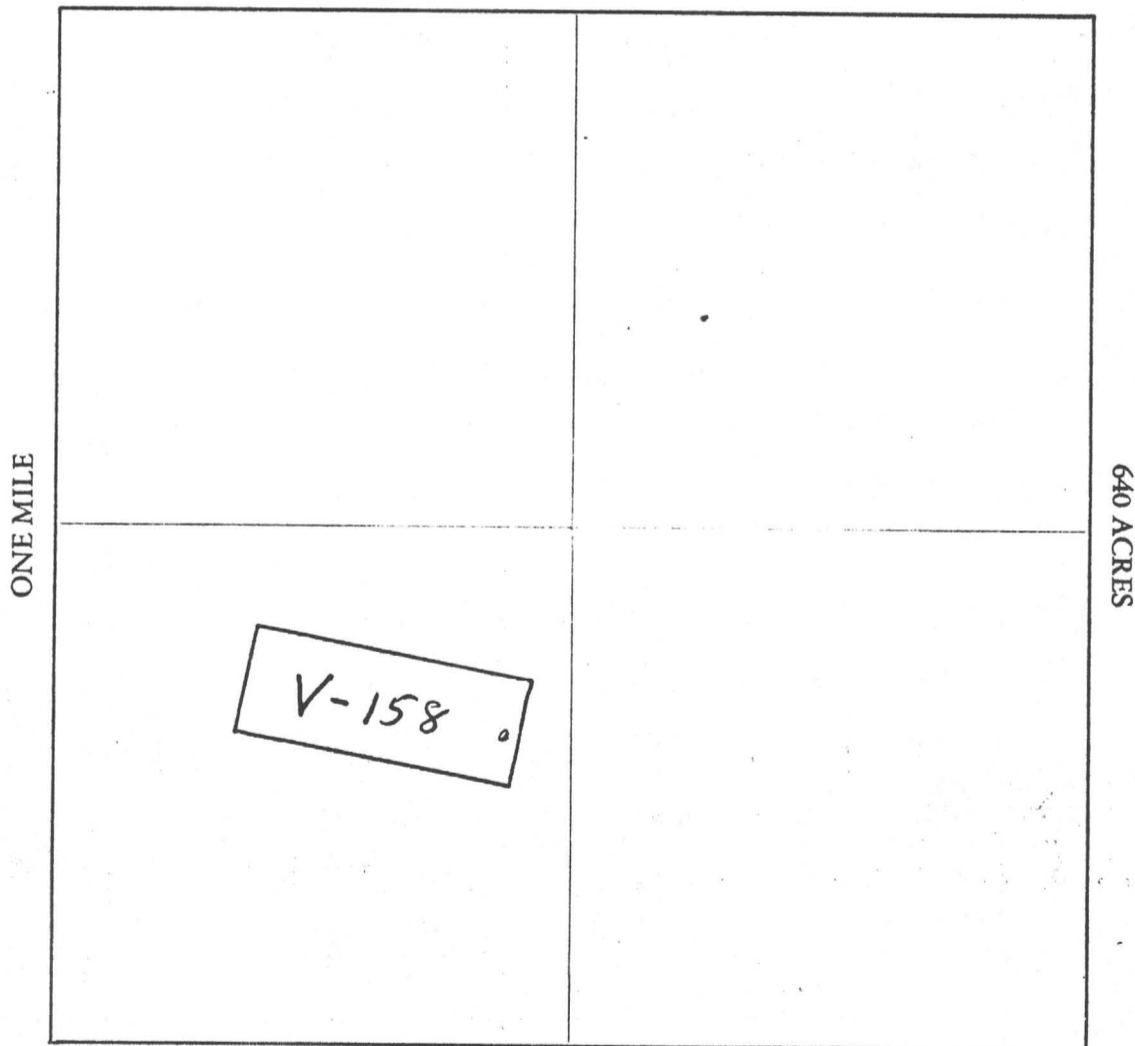
MAP

One inch = One thousand feet

North Arrow



ONE MILE



Section 32 Range 5W Township 5N G&SRB&M

Date FEB. 6, 1982

D. S. Burrell
Signature Locator

STATE OF ARIZONA, } I hereby certify that the within instrument was filed and recorded
County of MARICOPA } ss. FEB 12 1982-1 30, 1982, at _____ M.
In Docket No. 15828, Page 389-390, at the request of
GEO D. HENNESSEY

Fee No.:

44565

When recorded mail to:
Vulture Mine Properties
Box 1904
Wickenburg, Arizona 85358

Witness my hand and official seal,
BILL HENRY
County Recorder
By C. Onton
Deputy Recorder

MIN CLAIM (MCT)
Fee: \$
300

RECEIVED
STATE OFFICE
MAR 22 2 31 PM '82
PHOENIX, ARIZONA

NOTICE OF MINING CLAIM LOCATION

- Location Amendment Relocation
- Placer Lode Millsite Tunnelsite
- The name and address of the Locator is


VULTURE MINE PROPERTIES
Name

P. O. Box 1904
Address

WICKENBURG ARIZONA 85358
City State Zip

- The name of the claim is VULTURE # 159
- The date of the location is FEB. 6, 1982
- The claim is 1500 feet long and 600 feet wide. The distance from the Location monument to each end of the claim is 50 feet in a SE direction and 1450 feet in a NW direction.
- The general course of the claim is from the SE to the NW.
- The location of the claim is in Section 32 Township 6N, Range 5W G&SRB&M, VULTURE Mining District, MARICOPA County, Arizona.
- If amending or relocating, the previous claim name was VULTURE # 159 recorded in Docket 1183, PG 871, Book 809, VULTURE Mining District, MARICOPA County, Arizona.
- The location of the claim with reference to a natural object or permanent monument is NE corner of Vulture # 159 is 2500' S 58° W to common corner

31	32	T6N	R5W
6	5	TSN	



Date FEB. 6, 1982

D. J. Banell
Signature
Locator

A MC 160587

MAP OF MINING CLAIM LOCATION

- The name of the claim is VULTURE # 159
- The NE corner of the claim is 2500 feet in a S 58° W direction to a survey monument or permanent natural object described as common corner
31/32 T6N R5W
6/5 T5N
- The type of location monument is 2" X 2" X 4' POST
 The type of corner and end monuments are 2" X 2" X 4' POSTS
- The bearing and distance between the corners of the claim are beginning at the NE corner of the claim, 600 feet in a S 10° W direction to the SE corner, then 1500 feet in a N 80° W direction to the SW corner, then 600 feet in a N 10° E direction to the NW corner, then 1500 feet in a S 80° E direction to the point of beginning.

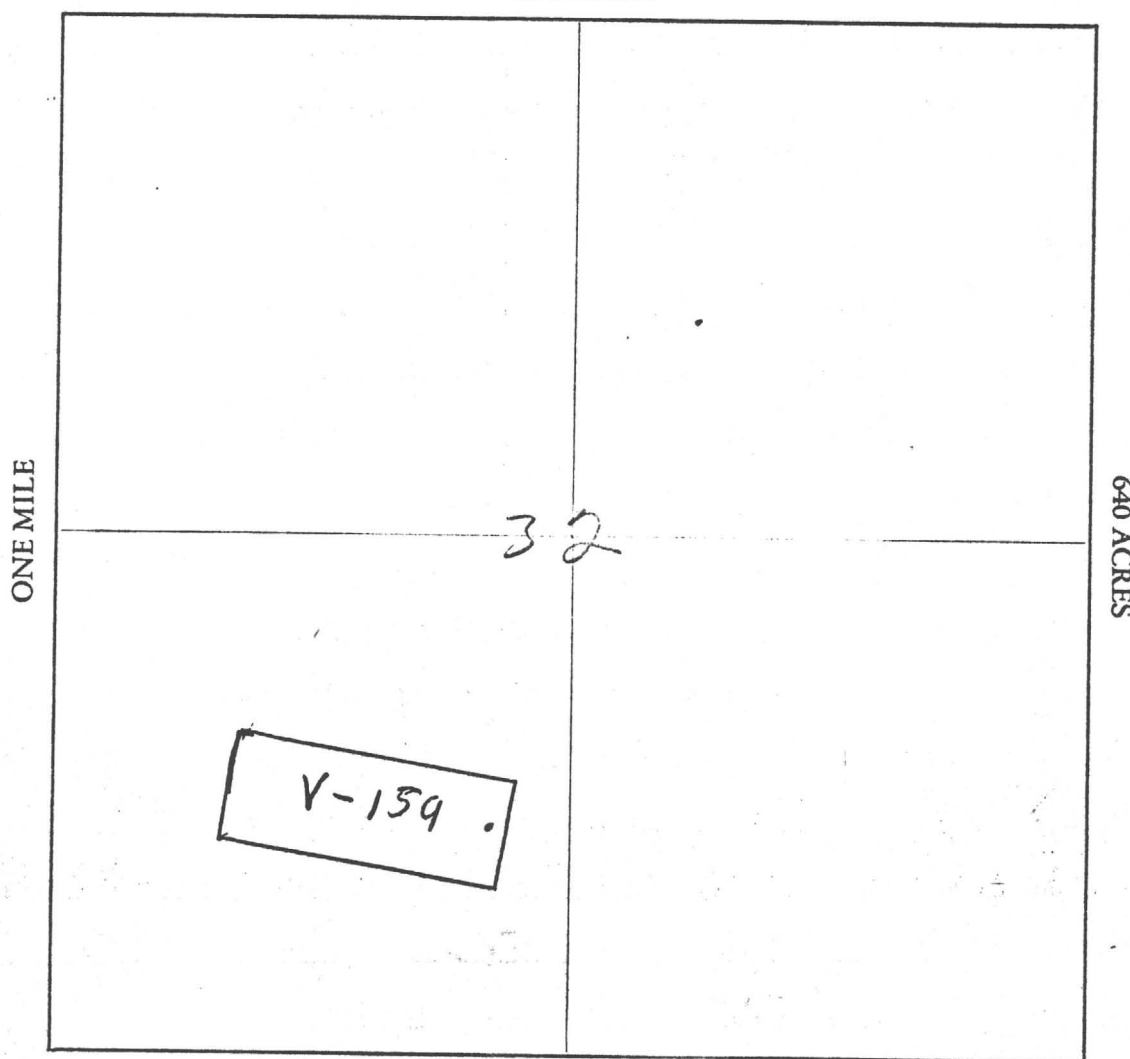
MAP

One inch = One thousand feet

North Arrow



ONE MILE



Section ~~8~~, 32 Range SW Township 6N G&SRB&M

Date FEB. 6, 1982

D. J. Barrell
 Signature

STATE OF ARIZONA, } I hereby certify that the within instrument was filed and recorded
County of MARICOPA } ss. FEB 12 1982 - 1 30, 1982, at _____ M.
In Docket No. 15828, Page 391 - 392, at the request of

Fee No.:
MIN CLAIM (MC)
44566
Fee: \$
300

When recorded mail to:
Vulture Mine Properties
Box 1904
Wickenburg, Arizona 85382

Witness my hand and official seal.
BILL HENRY
County Recorder
By C. Cohton
Deputy Recorder

RECEIVED
STATE OFFICE
MAR 22 2:31 PM '82
PHOENIX ARIZONA

NOTICE OF MINING CLAIM LOCATION

- 1. Location Amendment Relocation
- 2. Placer Lode Millsite Tunnelsite

3. The name and address of the Locator is
VULTURE MINE PROPERTIES
Name
P. O. BOX 1904
Address
WICKENBURG ARIZONA 85358
City State Zip

4. The name of the claim is VULTURE # 160

5. The date of the location is FEB. 6, 1982

6. The claim is 1500 feet long and 600 feet wide. The distance from the Location monument to each end of the claim is 50 feet in a SE direction and 1450 feet in a NW direction.

7. The general course of the claim is from the SE to the NW

8. The location of the claim is in Section 31, 32, Township 6N, Range 5W
G&SRB&M, VULTURE Mining District, MARICOPA County, Arizona.

9. If amending or relocating, the previous claim name was VULTURE # 160
recorded in Docket 11183, Book 872,
VULTURE Mining District, MARICOPA County, Arizona.

10. The location of the claim with reference to a natural object or permanent monument is
NE corner of Vulture # 160 is 2150'
S 72° W to common corner

31	32
6	5



Date FEB. 6, 1982
D. I. Burrell
Signature

MAP OF MINING CLAIM LOCATION

- The name of the claim is VULTURE # 160
- The NE corner of the claim is 2150 feet in a S 72° W direction to a survey monument or permanent natural object described as common corner
31 | 32 T 6 N R 5 W
6 | 5 T 5 N
- The type of location monument is 2" X 2" X 4' POST
The type of corner and end monuments are 2" X 2" X 4' POSTS
- The bearing and distance between the corners of the claim are beginning at the NE corner of the claim, 600 feet in a S 10° W direction to the SE corner, then 1500 feet in a N 80° W direction to the SW corner, then 600 feet in a N 10° E direction to the NW corner, then 1500 feet in a S 80° E direction to the point of beginning.

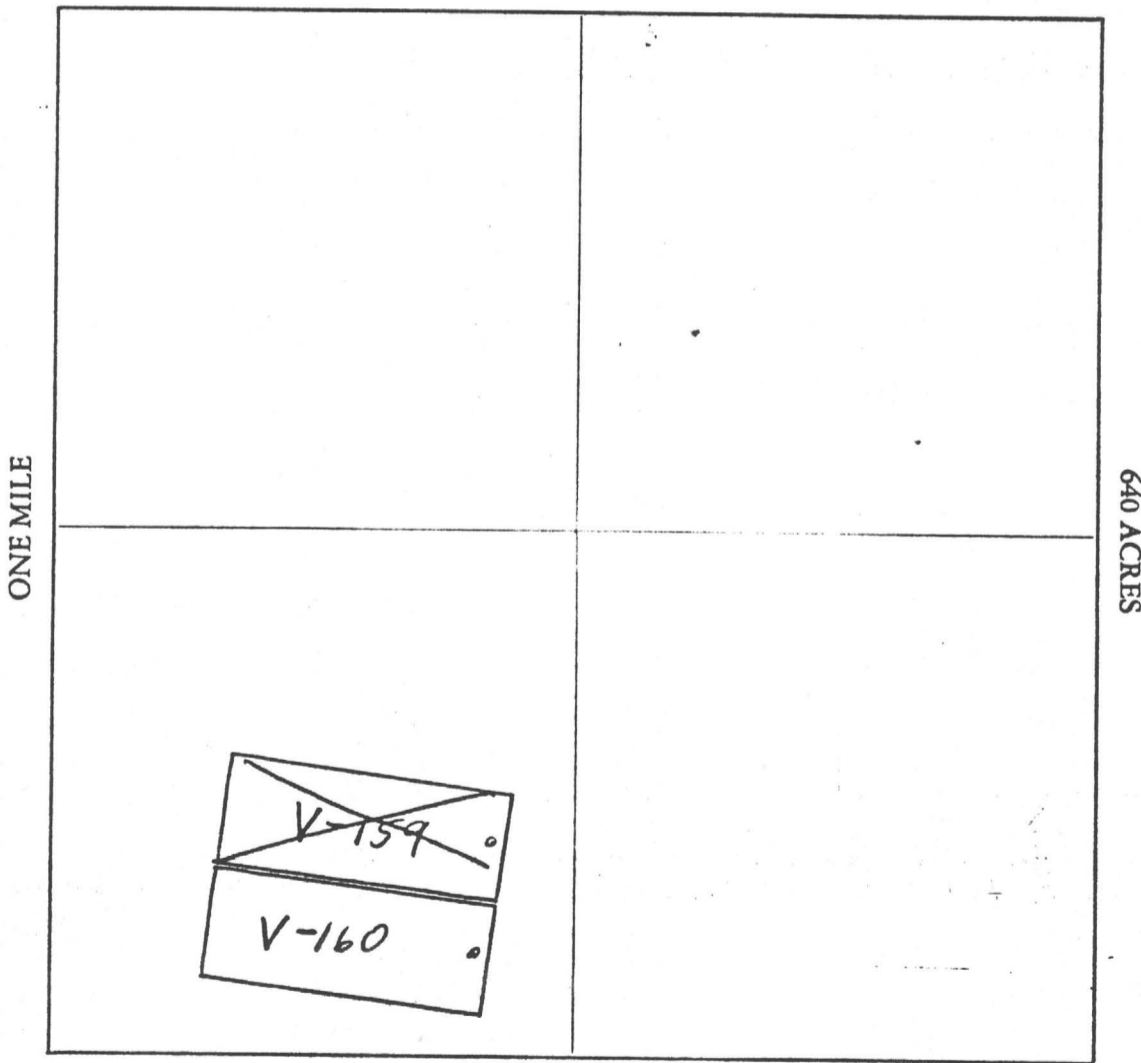
MAP

One inch = One thousand feet

North Arrow



ONE MILE



Section 31, 32 Range 5W Township 6N G&SRB&M

Date FEB. 6 1982

D. L. Burrell
Signature

STATE OF ARIZONA, } ss. I hereby certify that the within instrument was filed and recorded
County of MARICOPA } FEB 12 1982 - 1 30, 1982, at M.
In Docket No. 15828, Page 393-394, at the request of
GEO. D. HENNESSEY

Fee No.:
MIN CLAIM (MC)

44567

When recorded mail to:

Vulture Mine Properties
Box ~~1858~~ 1904
Wickenburg, Arizona 85358

Witness my hand and official seal.

BILL HENRY

County Recorder

By C. Ohton

Deputy Recorder

Fee: \$
300

RECEIVED
CLERK'S OFFICE
MAR 22 2 31 PM '82
WICKENBURG, ARIZONA

NOTICE OF MINING CLAIM LOCATION

- 1. Location Amendment Relocation
- 2. Placer Lode Millsite Tunnelsite

3. The name and address of the Locator is

VULTURE MINE PROPERTIES
Name

P. O. BOX 1904
Address

WICKENBURG ARIZONA 85358
City State Zip

4. The name of the claim is VULTURE # 161

5. The date of the location is FEB. 11, 1982

6. The claim is 1500 feet long and 600 feet wide. The distance from the Location monument to each end of the claim is 50 feet in a SE direction and 1450 feet in a NW direction.

7. The general course of the claim is from the SE to the NW

8. The location of the claim is in Section 5, Township 5N, Range 5W
G&SRB&M, VULTURE Mining District, MARICOPA County, Arizona.

9. If amending or relocating, the previous claim name was VULTURE # 161
recorded in Docket 11183, Book 873.

VULTURE Mining District, MARICOPA County, Arizona.

10. The location of the claim with reference to a natural object or permanent monument is

NE corner of Vulture # 161 is 2500'
S 89° W to

31	32	T6N	R5W
6	5	T5N	



Date FEB. 11, 1982

D. L. Burrell
Signature
Locator

A MC 160589

MAP OF MINING CLAIM LOCATION

- The name of the claim is Vulture # 161
- The NE corner of the claim is 2500 feet in a S 88° W direction to a survey monument or permanent natural object described as _____
31 | 32 T6N R5W
6 | 5 T5N
- The type of location monument is 2x2x4' Post
 The type of corner and end monuments are 2x2x4' Posts
- The bearing and distance between the corners of the claim are beginning at the NE corner of the claim, 600 feet in a S 10° W direction to the SE corner, then 1500 feet in a N 80° W direction to the SW corner, then 600 feet in a N 10° E direction to the NW corner, then 1500 feet in a S 80° E direction to the point of beginning.

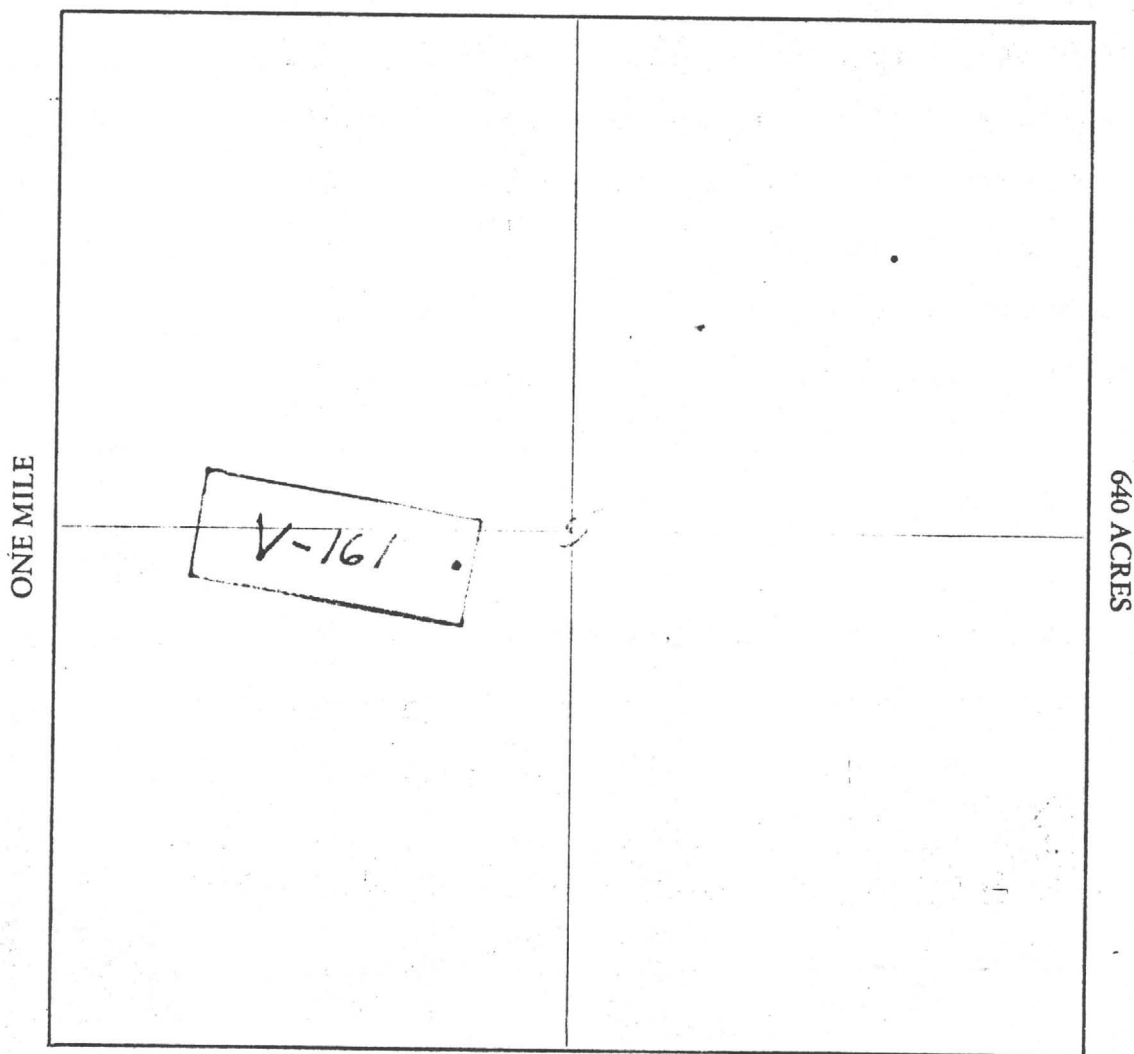
MAP

One inch = One thousand feet

North Arrow



ONE MILE



Section 5 Range 5W Township 5N G&SRB&M

Date Feb. 12, 1982

D.P. Burrell
Signature locator

STATE OF ARIZONA, } ss. I hereby certify that the within instrument was filed and recorded
County of MARICOPA } FEB 12 1982-1 30, 19 , at M.
In Docket No. 15828, Page 395-396, at the request of
GEO. D. HENNESSEY

Fee No. MIN CLAIM (MC)

44568

Fee: \$ 300

When recorded mail to:

Witness my hand and official seal.

Vulture Mine Properties
Box 1904
Wickenburg, Arizona 85358

BILL HENRY
County Recorder

By C. Ohton
Deputy Recorder

RECEIVED
STATE OFFICE
MAR 22 2 32 PM '82
PHOENIX, ARIZONA

NOTICE OF MINING CLAIM LOCATION

- 1. Location Amendment Relocation
- 2. Placer Lode Millsite Tunnelsite

3. The name and address of the Locator is

VULTURE MINE PROPERTIES
Name

P. O. Box 1904
Address

WICKENBURG ARIZONA 85358
City State Zip

4. The name of the claim is VULTURE # 162

5. The date of the location is FEB. 12, 1982

6. The claim is 1500 feet long and 600 feet wide. The distance from the Location monument to each end of the claim is 50 feet in a SE direction and 1450 feet in a NW direction.

7. The general course of the claim is from the SE to the NW

8. The location of the claim is in Section 5, Township 5N, Range 5W
G&SRB&M, VULTURE Mining District, MARICOPA County, Arizona.

9. If amending or relocating, the previous claim name was VULTURE # 162

recorded in Docket 11183, Book 874,
VULTURE Mining District, MARICOPA County, Arizona.

10. The location of the claim with reference to a natural object or permanent monument is

NE corner of Vulture # 162 2450
N 76° W to

31	32	T6N	R5W
6	5	T5N	



Date FEB. 12, 1982

Dr. Burrell
Signature
Locator

A MC 160590

MAP OF MINING CLAIM LOCATION

- The name of the claim is VULTURE # 162
- The NE corner of the claim is 2450 feet in a N 76° W direction to a survey monument or permanent natural object described as _____
31/32 T6N R5W
6/5 T5N
- The type of location monument is 2" X 2" X 4' POST
 The type of corner and end monuments are 2" X 2" X 4' POSTS
- The bearing and distance between the corners of the claim are beginning at the NE corner of the claim, 600 feet in a S 10° W direction to the SE corner, then 1500 feet in a N 80° W direction to the SW corner, then 600 feet in a N 10° E direction to the NW corner, then 1500 feet in a S 80° E direction to the point of beginning.


MAP

One inch = One thousand feet

North Arrow



ONE MILE



Section 5 Range 5 W Township 5 N G&SRB&M

Date FEB. 12, 1982

DJ. Burrell
Signature Locator

STATE OF ARIZONA

County of **MARICOPA** ss.

I hereby certify that the within instrument was filed and recorded

Fee No.:

FEB 12 1982 - 1 30, 19__ at

MIN CLAIM (MC)

In Docket No. **15828**

Page **397-398**, at the request of

GEO. D. HENNESSEY

44569

When recorded mail to:

**vulture Mine Properties
Box ~~1008~~ 1904
Wickenburg, Arizona 85358**

Witness my hand and official seal.

BILL HENRY

County Recorder

Fee: \$

By

C. Ohton

Deputy Recorder

3.00

RECEIVED
CLAIM STATE OFFICE
MAR 22 2 32 PM '82
TUCSON, ARIZONA

NOTICE OF MINING CLAIM LOCATION

- 1. Location Amendment Relocation
- 2. Placer Lode Millsite Tunnelsite

3. The name and address of the Locator is

VULTURE MINE PROPERTIES
Name

P. O. BOX 1904
Address

WICKENBURG ARIZONA 85358
City State Zip

4. The name of the claim is **VULTURE # 163**

5. The date of the location is **FEB. 12 1982**

6. The claim is **1500** feet long and **600** feet wide. The distance from the Location monument to each end of the claim is **50** feet in a **SE** direction and **1450** feet in a **NW** direction.

7. The general course of the claim is from the **SE** to the **NW**

8. The location of the claim is in Section **5**, Township **5N**, Range **5W**
G&SRB&M, **VULTURE** Mining District, **MARICOPA** County, Arizona.


9. If amending or relocating, the previous claim name was **VULTURE # 163** recorded in Docket **11183**, ^{PG} Book **875**,

VULTURE Mining District, **MARICOPA** County, Arizona.

10. The location of the claim with reference to a natural object or permanent monument is

**NE corner of Vulture #163 is 2570
N 62° W to**

31	32	T6N	RSW
6	5	TSN	



Date **FEB. 12 1982**

G. D. Hennessey
Signature

Locator

MAP OF MINING CLAIM LOCATION

- The name of the claim is VULTURE # 163
- The NE corner of the claim is 2570 feet in a N 62° W direction to a survey monument or permanent natural object described as _____
31 | 32 T6N R5W
6 | 5 T5N
- The type of location monument is 2" X 2" X 4' POST
 The type of corner and end monuments are 2" X 2" X 4' POSTS
- The bearing and distance between the corners of the claim are beginning at the NE corner of the claim, 600 feet in a S 10° W direction to the SE corner, then 1500 feet in a N 80° W direction to the SW corner, then 600 feet in a N 10° E direction to the NW corner, then 1500 feet in a S 80° E direction to the point of beginning.

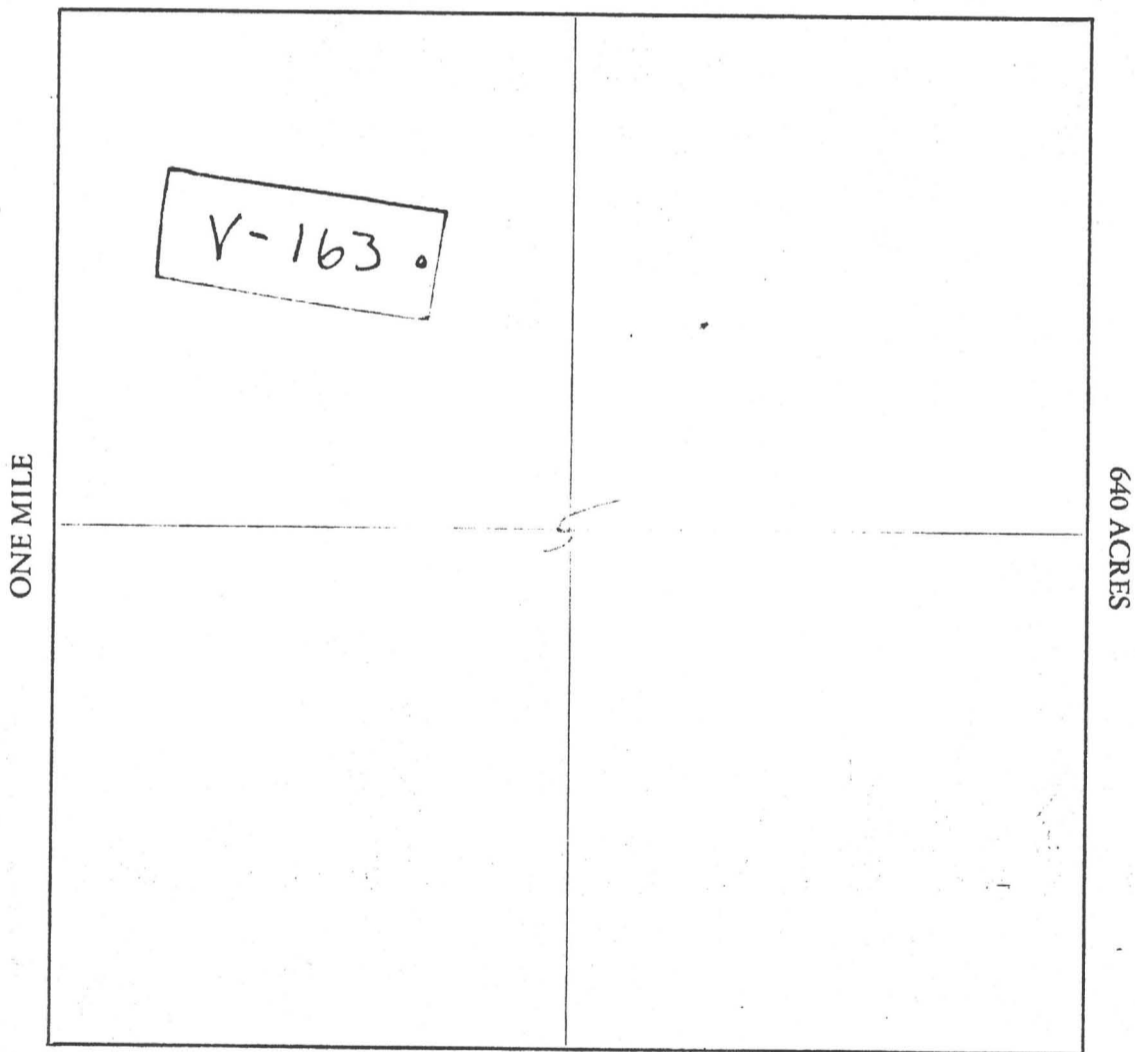
MAP

One inch = One thousand feet

North Arrow



ONE MILE



Section 5 Range 5W Township 5N G&SRB&M

Date FEB. 12, 1982

Dr. Burrell

Signature Locator

STATE OF ARIZONA, } I hereby certify that the within instrument was filed and recorded
County of MARICOPA ss. FEB 12 1982-1 30, 1982 at M.
In Docket No. 15828, Page 399-400, at the request of
GEO. D. HENNESSEY

Fee No.:
MIN CLAIM (MC)
44570

When recorded mail to:
Vulture Mine Properties
Box ~~1000~~ 1904
Wickenburg, Arizona 85358

Witness my hand and official seal,
WILL HENRY.
County Recorder
By C. Orlton
Deputy Recorder

Fee: \$
300

RECEIVED
STATE OFFICE
MAR 2 2 32 PM '82
PHOENIX, ARIZONA

NOTICE OF MINING CLAIM LOCATION

- 1. Location Amendment Relocation
- 2. Placer Lode Millsite Tunnelsite

3. The name and address of the Locator is

VULTURE MINE PROPERTIES
Name
P.O. Box 1904
Address
WICKENBURG ARIZONA 85358
City State Zip

4. The name of the claim is VULTURE # 164

5. The date of the location is FEB. 12, 1982

6. The claim is 1500 feet long and 600 feet wide. The distance from the Location monument to each end of the claim is 50 feet in a SE direction and 1450 feet in a NW direction.


7. The general course of the claim is from the SE to the NW

8. The location of the claim is in Section 5, Township 5N, Range 5W
G&SRB&M, VULTURE Mining District, MARICOPA County, Arizona.

9. If amending or relocating, the previous claim name was VULTURE # 164
recorded in Docket 1183, Book 876,
VULTURE Mining District, MARICOPA County, Arizona.

10. The location of the claim with reference to a natural object or permanent monument is
NE corner of Vulture # 164 is 2800
N 50° W to

31	32	T6N	R5W
6	5	T5N	



Date FEB. 12, 1982

Dr. Burrell
Signature
Locator

A MC 160592

MAP OF MINING CLAIM LOCATION

- The name of the claim is VULTURE # 164
- The NE corner of the claim is 2800 feet in a N50°W direction to a survey monument or permanent natural object described as _____
31/32 T6N R5W
6/5 T5N
- The type of location monument is 2" X 2" X 4' POST
The type of corner and end monuments are 2" X 2" X 4' POSTS
- The bearing and distance between the corners of the claim are beginning at the NE corner of the claim, 600 feet in a S10°W direction to the SE corner, then 1500 feet in a N80°W direction to the SW corner, then 600 feet in a N10°E direction to the NW corner, then 1500 feet in a S80°E direction to the point of beginning.

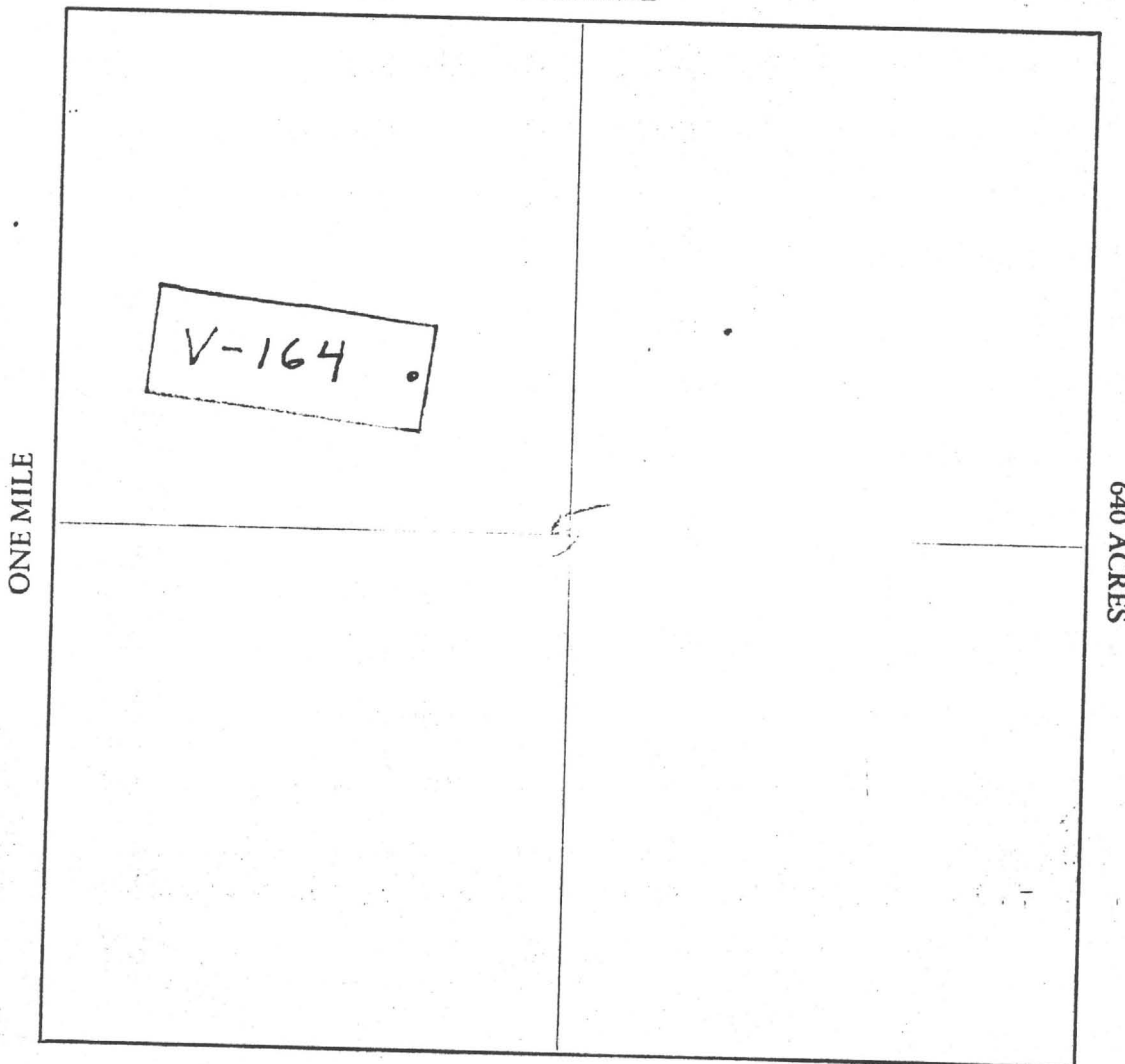
MAP

One inch = One thousand feet

North Arrow



ONE MILE



Section 5 Range 5W Township 5N G&SRB&M

Date FEB. 12, 1982

D. P. Bunnell
Signature Locator

STATE OF ARIZONA, I hereby certify that the within instrument was filed and recorded
County of MARICOPA ss. FEB 12 1982-1 30, 1982, at M.
In Docket No. 15828, Page 401-402, at the request of
GEO. D. HENNESSEY

Fee No.:
MIN CLAIM (MC)
44571

When recorded mail to:
Vulture Mine Properties
Box ~~1003~~ 1904
Wickenburg, Arizona 85358

Witness my hand and official seal.
BILL HENRY,
County Recorder
By C. Ohton
Deputy Recorder

Fee: \$
3.00

RECEIVED
STATE OFFICE
MAR 02 2 32 PM '82
ARIZONA

NOTICE OF MINING CLAIM LOCATION

- 1. Location Amendment Relocation
- 2. Placer Lode Millsite Tunnelsite

3. The name and address of the Locator is

VULTURE MINE PROPERTIES
Name

P. O. Box 1904
Address

WICKENBURG ARIZONA 85358
City State Zip

4. The name of the claim is VULTURE # 165

5. The date of the location is FEB. 12, 1982

6. The claim is 1500 feet long and 600 feet wide. The distance from the Location monument to each end of the claim is 50 feet in a SE direction and 1450 feet in a NW direction.

7. The general course of the claim is from the SE to the NW

8. The location of the claim is in Section 5, Township 5N, Range 5W
G&SRB&M, VULTURE Mining District, MARICOPA County, Arizona.


9. If amending or relocating, the previous claim name was VULTURE # 165
recorded in Docket 11183, Book 877.

VULTURE Mining District, MARICOPA County, Arizona.

10. The location of the claim with reference to a natural object or permanent monument is

NE corner of Vulture # 165 is 3120
N 40° W to

31	32	T6N	R5W
6	5	T5N	



Date FEB. 12, 1982

Dr. Burrell
Signature Locator

A MC 160593

MAP OF MINING CLAIM LOCATION

- The name of the claim is Vulture # 165
- The NE corner of the claim is 3120 feet in a N40°W direction to a survey monument or permanent natural object described as _____
31 | 32 T6N R5W
6 | 5 T5N
- The type of location monument is 2x2x4' Post
 The type of corner and end monuments are 2x2x4 Posts
- The bearing and distance between the corners of the claim are beginning at the NE corner of the claim, 600 feet in a S10°W direction to the SE corner, then 1500 feet in a N80°W direction to the SW corner, then 600 feet in a N10°E direction to the NW corner, then 1500 feet in a S80°E direction to the point of beginning.


MAP

One inch = One thousand feet

North Arrow



ONE MILE



Section 5 Range 5W Township 5N G&SRB&M

Date Feb. 12, 1982

D. Bunnell
Signature
Locator

STATE OF ARIZONA, } I hereby certify that the within instrument was filed and recorded } Fee No.:
County of MARICOPA } ss. FEB 12 1982 - 1 30, 19 , at M. MIN CLAIM (MC)
In Docket No. 15828, Page 403-404, at the request of GEO. D. HENNESSEY 44572

When recorded mail to:
Vulture Mine Properties
Box 1904
Wickenburg, Arizona 85358

Witness my hand and official seal.
BILL HENRY
County Recorder
By C. Oulton
Deputy Recorder

Fee: \$ 300

RECEIVED
OFFICE
MAY 22 2 32 PM '82
MARICOPA COUNTY ARIZONA

NOTICE OF MINING CLAIM LOCATION

- 1. Location Amendment Relocation
- 2. Placer Lode Millsite Tunnelsite

3. The name and address of the Locator is

VULTURE MINE PROPERTIES
Name
P. O. Box 1904
Address
WICKENBURG ARIZONA 85358
City State Zip

4. The name of the claim is VULTURE # 166

5. The date of the location is FEB. 12, 1982

6. The claim is 1500 feet long and 600 feet wide. The distance from the Location monument to each end of the claim is 50 feet in a SE direction and 1450 feet in a NW direction.

7. The general course of the claim is from the SE to the NW

8. The location of the claim is in Section 5, Township 5N, Range 5W
G&SRB&M, VULTURE Mining District, MARICOPA County, Arizona.

9. If amending or relocating, the previous claim name was VULTURE # 166
recorded in Docket 11183, ^{PG} Book 878.
VULTURE Mining District, MARICOPA County, Arizona.

10. The location of the claim with reference to a natural object or permanent monument is NE corner of Vulture # 166 is 3550 N 33°W to

<u>31</u>	<u>32</u>	<u>T6N</u>	<u>R5W</u>
<u>6</u>	<u>5</u>	<u>R5N</u>	



Date FEB. 12, 1982

D. Burrell
Signature

160594

MAP OF MINING CLAIM LOCATION

- The name of the claim is VULTURE # 166
- The NE corner of the claim is 3550 feet in a N 33° W direction to a survey monument or permanent natural object described as _____
- The type of location monument is 31/32 T6N R5W
6/5 T5N
2" X 2" X 4' POST
The type of corner and end monuments are 2" X 2" X 4' POST
- The bearing and distance between the corners of the claim are beginning at the NE corner of the claim, 600 feet in a S 10° W direction to the SE corner, then 1500 feet in a N 80° W direction to the SW corner, then 600 feet in a N 10° E direction to the NW corner, then 1500 feet in a S 80° E direction to the point of beginning.

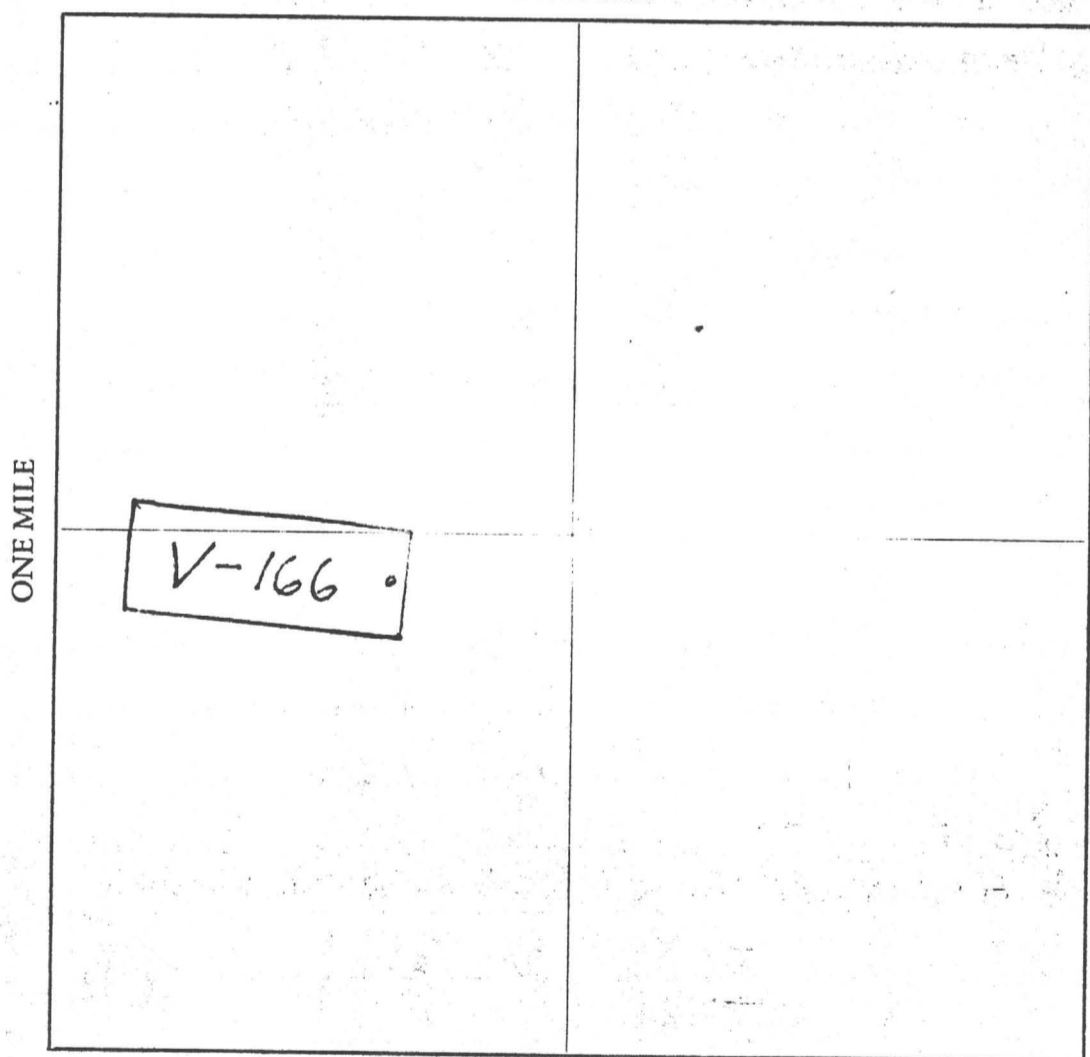
MAP

One inch = One thousand feet

North Arrow



ONE MILE



Section 5 Range 5 W Township 11 G&SRB&M

Date FEB. 12, 1982

D. J. Burwell
Signature Locator

STATE OF ARIZONA, } I hereby certify that the within instrument was filed and recorded
County of MARICOPA } ss. FEB 12 1982-1 30, 1982 at M.
In Docket No. 15828, Page 405-406, at the request of
GEO. D. HENNESSEY

Fee No.:
MIN CLAIM (MC)
44573

When recorded mail to:
Vulture Mine Properties
Box ~~1853~~ 1904
Wickenburg, Arizona 85358

Witness my hand and official seal.

BILL HENRY,

County Recorder

By C. Orlton
Deputy Recorder

Fee: \$
300

RECEIVED
STATE OFFICE
FEB 12 3 32 PM '82
MARICOPA
ARIZONA

NOTICE OF MINING CLAIM LOCATION

- 1. Location Amendment Relocation
- 2. Placer Lode Millsite Tunnelsite

3. The name and address of the Locator is

VULTURE MINE PROPERTIES
Name

P. O. BOX 1904
Address

WICKENBURG ARIZONA 85358
City State Zip

4. The name of the claim is VULTURE # 167

5. The date of the location is FEB. 12, 1982

6. The claim is 1500 feet long and 600 feet wide. The distance from the Location monument to each end of the claim is 50 feet in a SE direction and 1450 feet in a NW direction.

7. The general course of the claim is from the SE to the NW.

8. The location of the claim is in Section 5, Township 5N, Range 5W
G&SRB&M, VULTURE Mining District, MARICOPA County, Arizona.

9. If amending or relocating, the previous claim name was VULTURE # 167
recorded in Docket 11183, ^{PG} ~~BOOK~~ 879.

VULTURE Mining District, MARICOPA County, Arizona.

10. The location of the claim with reference to a natural object or permanent monument is

NE corner of Vulture # 167 is 3950'
N 25° W to

31	32	TLN	R5W
6	5	T5N	



Date FEB. 12, 1982

D.T. Burrell
Signature

MAP OF MINING CLAIM LOCATION

- The name of the claim is VULTURE # 167
- The NE corner of the claim is 3950 feet in a N 25° W direction to a survey monument or permanent natural object described as _____
31 | 32 T6N R5W
6 | 5 T5N
- The type of location monument is 2" X 2" X 4' POST
The type of corner and end monuments are 2" X 2" X 4' POSTS
- The bearing and distance between the corners of the claim are beginning at the NE corner of the claim, 600 feet in a S 10° W direction to the SE corner, then 1500 feet in a N 80° W direction to the SW corner, then 600 feet in a N 10° E direction to the NW corner, then 1500 feet in a S 80° E direction to the point of beginning.

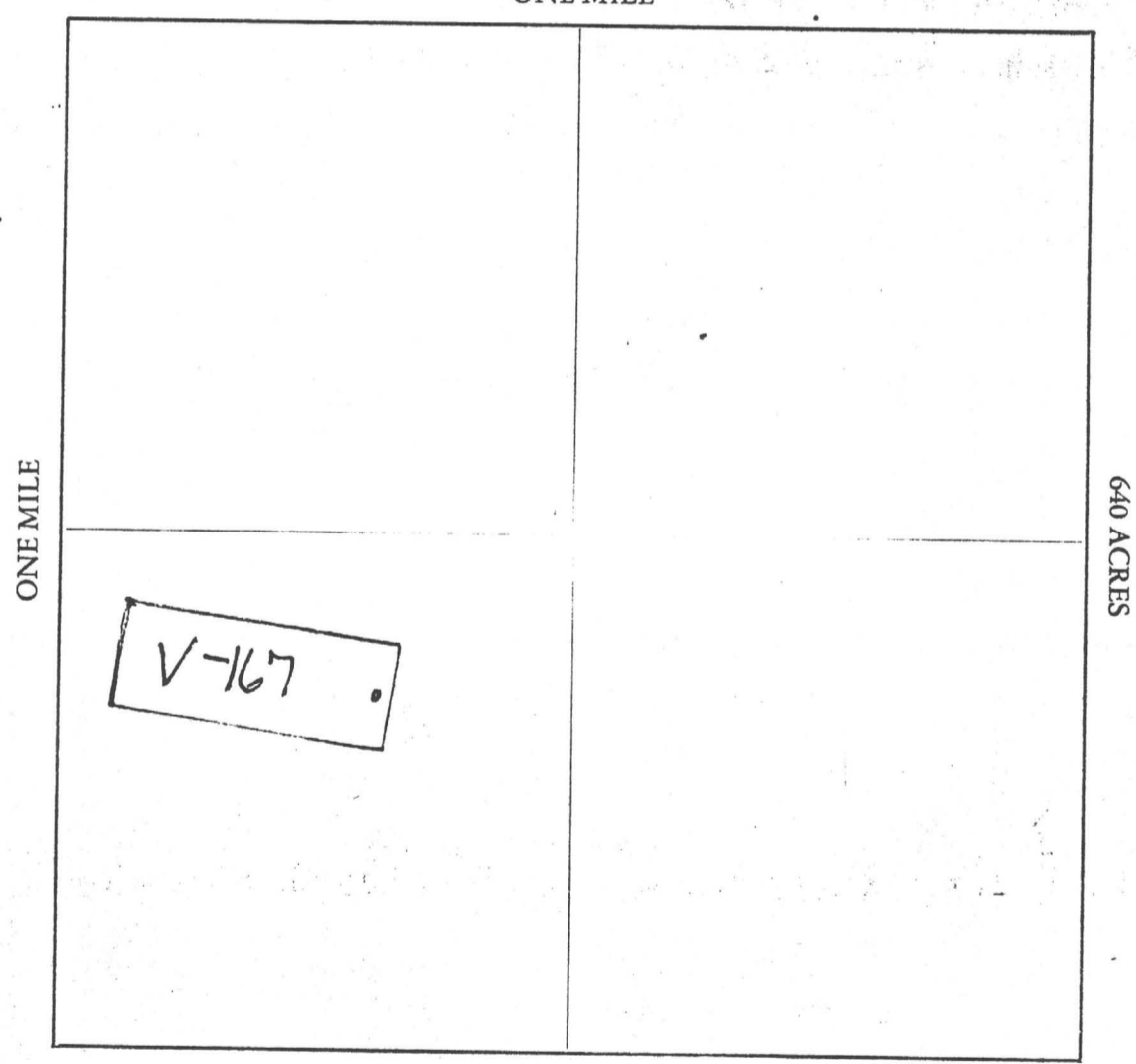
MAP

One inch = One thousand feet

North Arrow



ONE MILE



Section 5 Range 5W Township 5N G&SRB&M

Date FEB. 13, 1982

D. L. Burrell
Signature Locator

STATE OF ARIZONA, I hereby certify that the within instrument was filed and recorded
County of MARICOPA ss. FEB 12 1982 - 1 30, 1982, at 15828 M.
In Docket No. 407-408, Page 407-408, at the request of
GEO. D. HENNESSEY

Fee No.:

44574
MIN CLAIM (MC)

When recorded mail to:
Vulture Mine Properties
Box ~~1888~~ 1904
Wickenburg, Arizona 85358

Witness my hand and official seal.
BILL HENRY
County Recorder
By C. Ohton
Deputy Recorder

Fee: \$
3.00

RECEIVED
STATE OFFICE
MAR 27 2 32 PM '82
PHOENIX, ARIZONA

NOTICE OF MINING CLAIM LOCATION

- 1. Location Amendment Relocation
- 2. Placer Lode Millsite Tunnelsite

3. The name and address of the Locator is:

VULTURE MINE PROPERTIES
Name
P. O. Box 1904
Address
WICKENBURG ARIZONA 85358
City State Zip

4. The name of the claim is VULTURE # 168

5. The date of the location is FEB. 11, 1982

6. The claim is 1500 feet long and 600 feet wide. The distance from the Location monument to each end of the claim is 50 feet in a SE direction and 1450 feet in a NW direction.

7. The general course of the claim is from the SE to the NW

8. The location of the claim is in Section 5, Township 5N, Range 5W
G&SRB&M, VULTURE Mining District, MARICOPA County, Arizona.

9. If amending or relocating, the previous claim name was VULTURE # 168
recorded in Docket 1183, PG 880,
VULTURE Mining District, MARICOPA County, Arizona.

10. The location of the claim with reference to a natural object or permanent monument is
NE corner of Vulture # 168 is 4500'
N 22° W to

31	32	T6N	R5W
6	5	T5N	



Date FEB. 12, 1982

D. T. Burrell
Signature
Locator

A MC 160596

MAP OF MINING CLAIM LOCATION

1. The name of the claim is VULTURE # 168

2. The NE corner of the claim is 4500 feet in a N22°W direction to a survey monument or permanent natural object described as _____

31 | 32 T6N R5W
6 | 5 T5N

3. The type of location monument is 2" X 2" X 4' POST
The type of corner and end monuments are 2" X 2" X 4' POSTS

4. The bearing and distance between the corners of the claim are beginning at the NE corner of the claim, 600 feet in a S 10° W direction to the SE corner, then 1500 feet in a N 80° W direction to the SW corner, then 600 feet in a N 10° E direction to the NW corner, then 1500 feet in a S 80° E direction to the point of beginning.

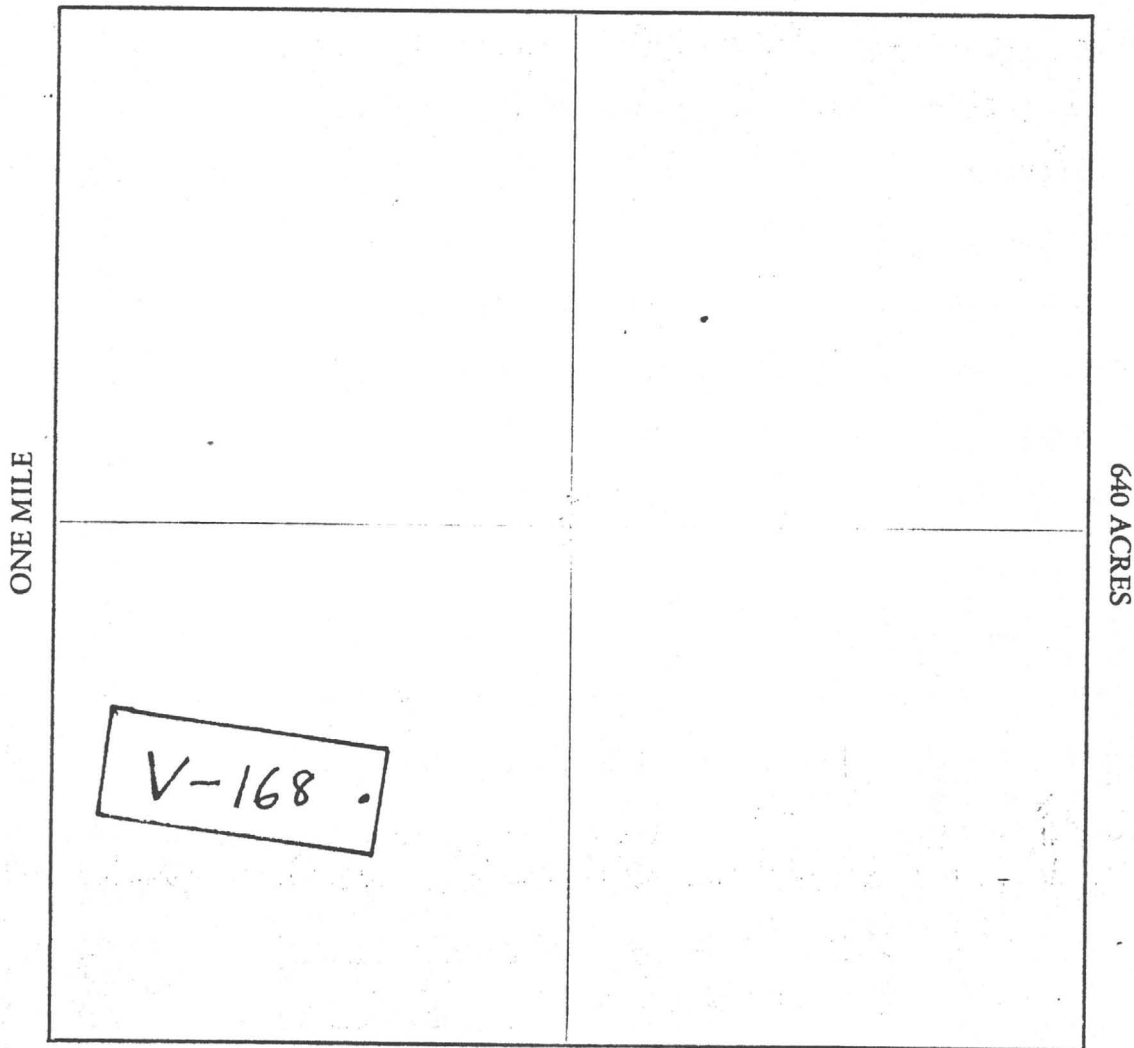
MAP

One inch = One thousand feet

North Arrow



ONE MILE.



Section 5 Range 5W Township 5N G&SRB&M

Date FEB. 11, 1982

D. J. Burrell
Signature Locator

STATE OF ARIZONA, } ss. I hereby certify that the within instrument was filed and recorded
County of MARICOPA } FEB 12 1982-1 30, 19 , at M.
In Docket No. 15828, Page 409-410, at the request of
GEO. D. HENNESSEY

Fee No.:

44575

When recorded mail to:
RECEIVED STATE OFFICE
MAR 22 2 32 PM '82
Vulture Mine Properties
Box ~~1053~~ 1904
Wickenburg, Arizona 85358
PHOENIX, ARIZONA

Witness my hand and official seal.
BILL HENRY
County Recorder
By C. Orlton
Deputy Recorder

MIN CLAIM (MC)
Fee: \$
3.00

NOTICE OF MINING CLAIM LOCATION

- 1. Location Amendment Relocation
- 2. Placer Lode Millsite Tunnelsite

3. The name and address of the Locator is
VULTURE MINE PROPERTIES
 Name
P.O. Box 1904
 Address
WICKENBURG ARIZONA 85358
 City State Zip

4. The name of the claim is VULTURE # 169

5. The date of the location is FEB. 12, 1982

6. The claim is 1500 feet long and 600 feet wide. The distance from the Location monument to each end of the claim is 50 feet in a SE direction and 1450 feet in a NW direction.


7. The general course of the claim is from the SE to the NW

8. The location of the claim is in Section 5, Township 5N, Range 5W
G&SRB&M, VULTURE Mining District, MARICOPA County, Arizona.

9. If amending or relocating, the previous claim name was VULTURE # 169
recorded in Docket 11183, Book 881
VULTURE Mining District, MARICOPA County, Arizona.

10. The location of the claim with reference to a natural object or permanent monument is
NE corner of Vulture # 169 is 4960'
N 19° W to

31	32	T6N	R5W
6	5	T5N	



Date FEB. 12, 1982

D.T. Burrell
Signature
Locator

A MC 160597

MAP OF MINING CLAIM LOCATION

- The name of the claim is VULTURE # 169
- The NE corner of the claim is 4960 feet in a N 19° W direction to a survey monument or permanent natural object described as _____
31 | 32 T6N R5W
6 | 5 T5N
- The type of location monument is 2" X 2" X 4' POST
 The type of corner and end monuments are 2" X 2" X 4' POSTS
- The bearing and distance between the corners of the claim are beginning at the NE corner of the claim, 600 feet in a S 10° W direction to the SE corner, then 1500 feet in a N 80° W direction to the SW corner, then 600 feet in a N 10° E direction to the NW corner, then 1500 feet in a S 80° E direction to the point of beginning.

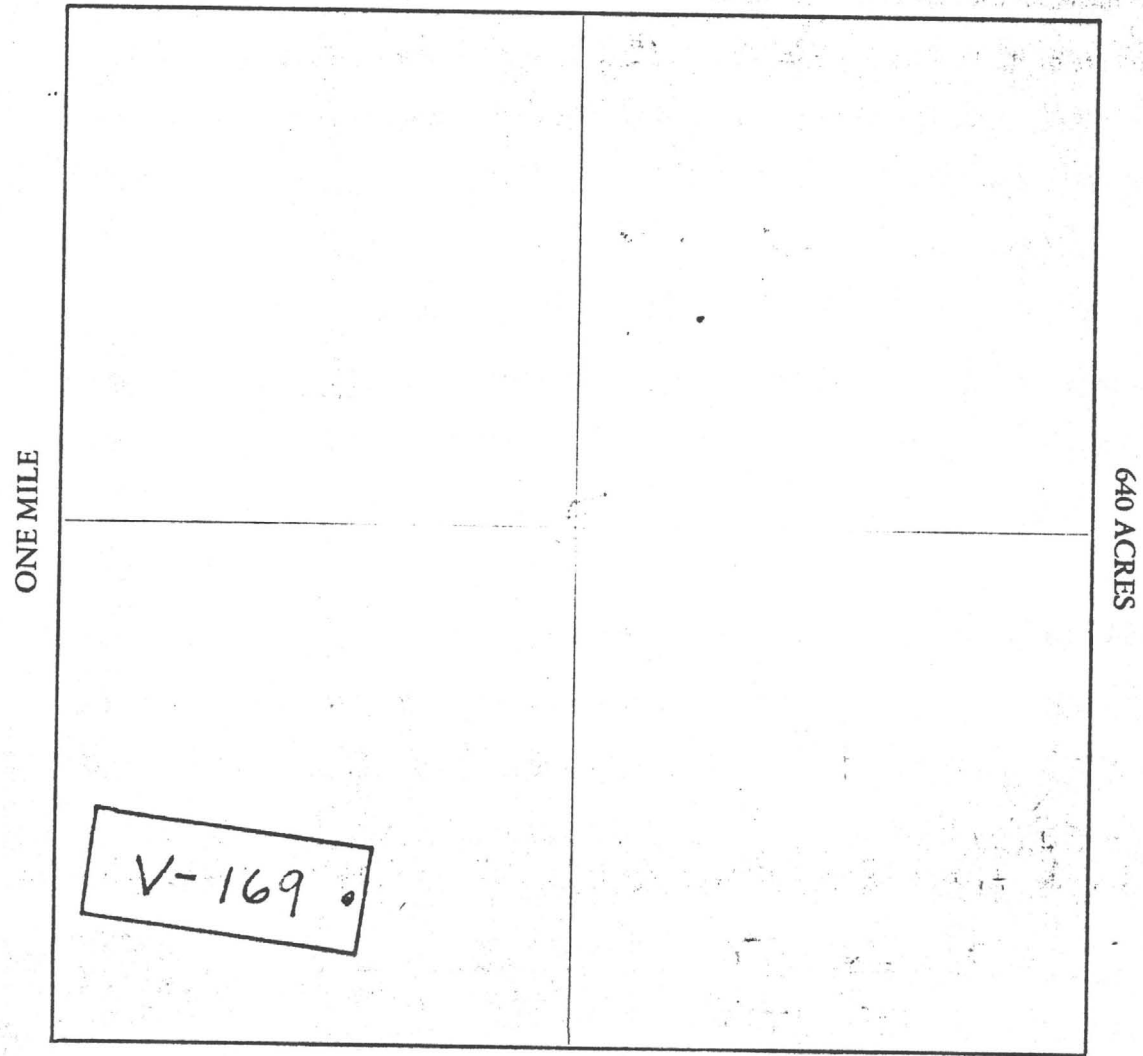
MAP

One inch = One thousand feet

North Arrow



ONE MILE



Section 5 Range 5W Township 5N G&SRB&M

Date FEB. 12, 1982

D. J. Burrell
Signature Locator

STATE OF ARIZONA, } ss. I hereby certify that the within instrument was filed and recorded
County of MARICOPA }
In Docket No. 15828, Page 411 - 412, at the request of
GEO. D. HENNESSEY

Fee No.:

44576

MIN CLAIM (MC)

When recorded mail to:

Vulture Mine Properties
Box ~~1053~~ 1904
Wickenburg, Arizona 85358

Witness my hand and official seal.

BILL HENRY,
County Recorder

By C. Oton
Deputy Recorder

Fee: \$
300

RECEIVED
STATE OFFICE
FEB 12 2 32 PM '82
MARICOPA, ARIZONA

NOTICE OF MINING CLAIM LOCATION

- 1. Location Amendment Relocation
- 2. Placer Lode Millsite Tunnelsite
- 3. The name and address of the Locator is

VULTURE MINE PROPERTIES
Name

P.O. Box 1904
Address

WICKENBURG ARIZONA 85358
City State Zip

4. The name of the claim is VULTURE # 170

5. The date of the location is FEB. 1982

6. The claim is 1500 feet long and 600 feet wide. The distance from the Location monument to each end of the claim is 50 feet in a NW direction and 1450 feet in a SE direction.

7. The general course of the claim is from the NW to the SE

8. The location of the claim is in Section 32, Township 6N, Range 5W
G&SRB&M, VULTURE Mining District, MARICOPA County, Arizona.

9. If amending or relocating, the previous claim name was VULTURE # 170
recorded in Docket 11183, Book 882,
VULTURE Mining District, MARICOPA County, Arizona.

10. The location of the claim with reference to a natural object or permanent monument is
NE corner of Vulture # 170 is 4850
S 54° W to common corner

<u>31</u>	<u>32</u>
<u>6</u>	<u>5</u>

 to common corner



Date FEB. 6, 1982

D. T. Burrell
Signature
Locator

A MC 160598

MAP OF MINING CLAIM LOCATION

- The name of the claim is VULTURE # 170
- The NE corner of the claim is 4850 feet in a S54°W direction to a survey monument or permanent natural object described as common corner
31/32 T6N R5W
6/5 T5N
- The type of location monument is 2" X 2" X 4' POST
The type of corner and end monuments are 2" X 2" X 4' POSTS
- The bearing and distance between the corners of the claim are beginning at the NE corner of the claim, 600 feet in a S10°W direction to the SE corner, then 1500 feet in a N80°W direction to the SW corner, then 600 feet in a N10°E direction to the NW corner, then 1500 feet in a S80°E direction to the point of beginning.

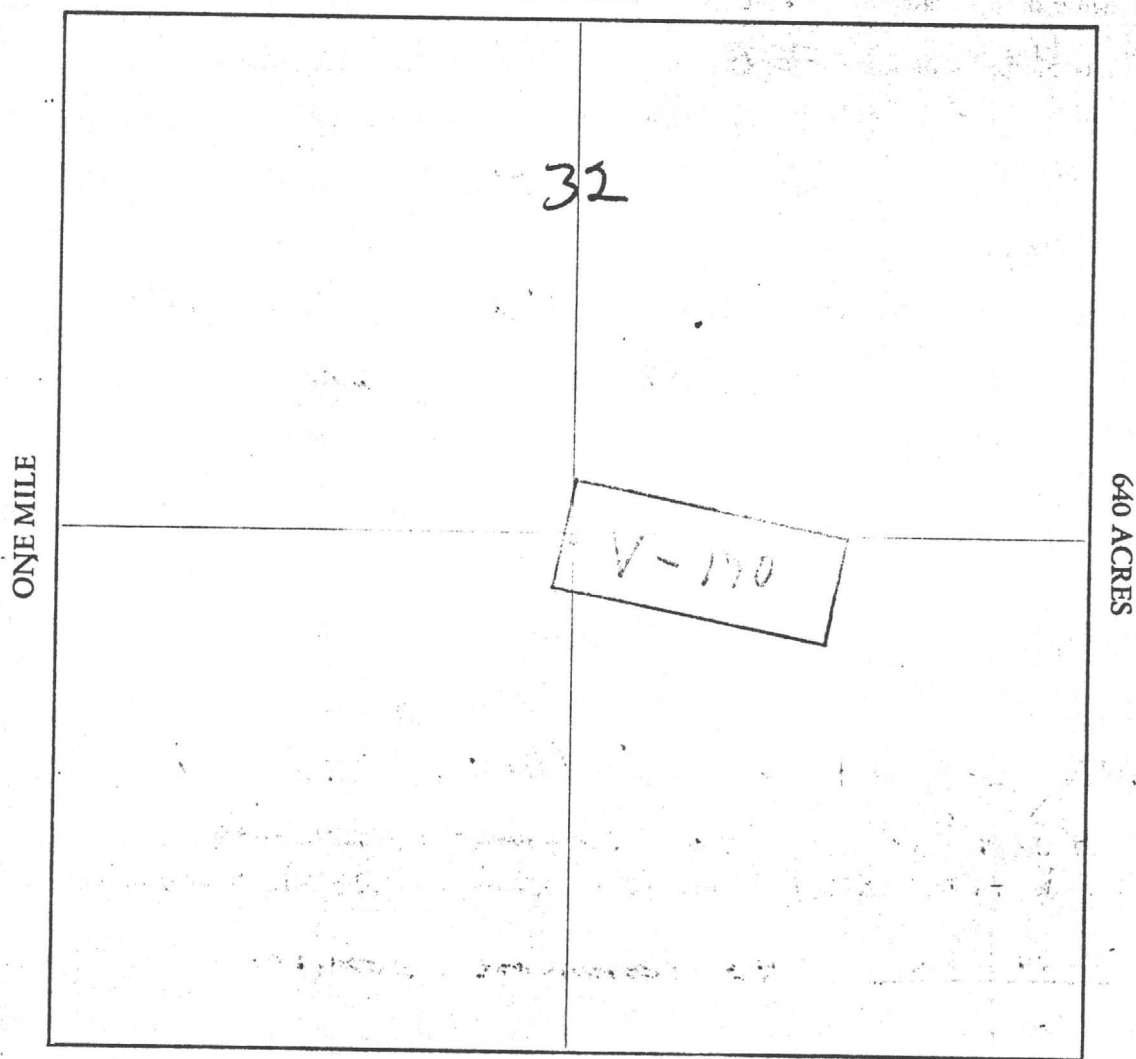
MAP

One inch = One thousand feet

North Arrow



ONE MILE



Section 32 Range SW Township 6N, G&SRB&M

Date FEB. 6, 1982

D. J. Bunell
Signature Locator

STATE OF ARIZONA,

County of MARICOPA

In Docket No. 15828

I hereby certify that the within instrument was filed and recorded

DKI 15828 PG 413 Fee No.:

FEB 12 1982 - 1 30, 1982, at 413 - 414 M.

Page 413 - 414, at the request of

GEO. D. HENNESSEY

44577

When recorded mail to:

Witness my hand and official seal.

MIN CLAIM (MC)

BILL HENRY

County Recorder

Fee: \$

By P. O. Henton

Deputy Recorder

300

Vulture Mine Properties
Box ~~1003~~ 1904
Wickenburg, Arizona 85358

RECEIVED
STATE OFFICE

MAR 22 2 32 PM '82
PHOENIX, ARIZONA

NOTICE OF MINING CLAIM LOCATION

160599

- 1. Location Amendment Relocation
- 2. Placer Lode Millsite Tunnelsite

3. The name and address of the Locator is

VULTURE MINE PROPERTIES
Name

P.O. BOX 1904
Address

WICKENBURG ARIZONA 85358
City State Zip

4. The name of the claim is VULTURE # 171

5. The date of the location is FEB. 1982

6. The claim is 1500 feet long and 600 feet wide. The distance from the Location monument to each end of the claim is 50 feet in a NW direction and 1450 feet in a SE direction.

7. The general course of the claim is from the NW to the SE.

8. The location of the claim is in Section 32, Township 6N, Range 5W
G&SRB&M, VULTURE Mining District, MARICOPA County, Arizona.

9. If amending or relocating, the previous claim name was VULTURE # 171
recorded in Docket 11183, PG 883, Book 883.

VULTURE Mining District, MARICOPA County, Arizona.

10. The location of the claim with reference to a natural object or permanent monument is

NE corner of Vulture # 171 is 4450
S 59° W to common corner

31	32	T 6 N	R 5 W
6	5	T 5 N	



Date FEB. 6, 1982

D. J. Bunnell
Signature
Locator

MAP OF MINING CLAIM LOCATION

- The name of the claim is VULTURE # 171
- The NE corner of the claim is 4450 feet in a S59°W direction to a survey monument or permanent natural object described as COMMON CORNER
31/32 T6N R6W
6/5 T5N
- The type of location monument is 2" X 2" X 4" POST
The type of corner and end monuments are 2" X 2" X 4" POST
- The bearing and distance between the corners of the claim are beginning at the NE corner of the claim, 600 feet in a S10°W direction to the SE corner, then 1500 feet in a N80°W direction to the SW corner, then 600 feet in a N10°E direction to the NW corner, then 1500 feet in a S80°E direction to the point of beginning.

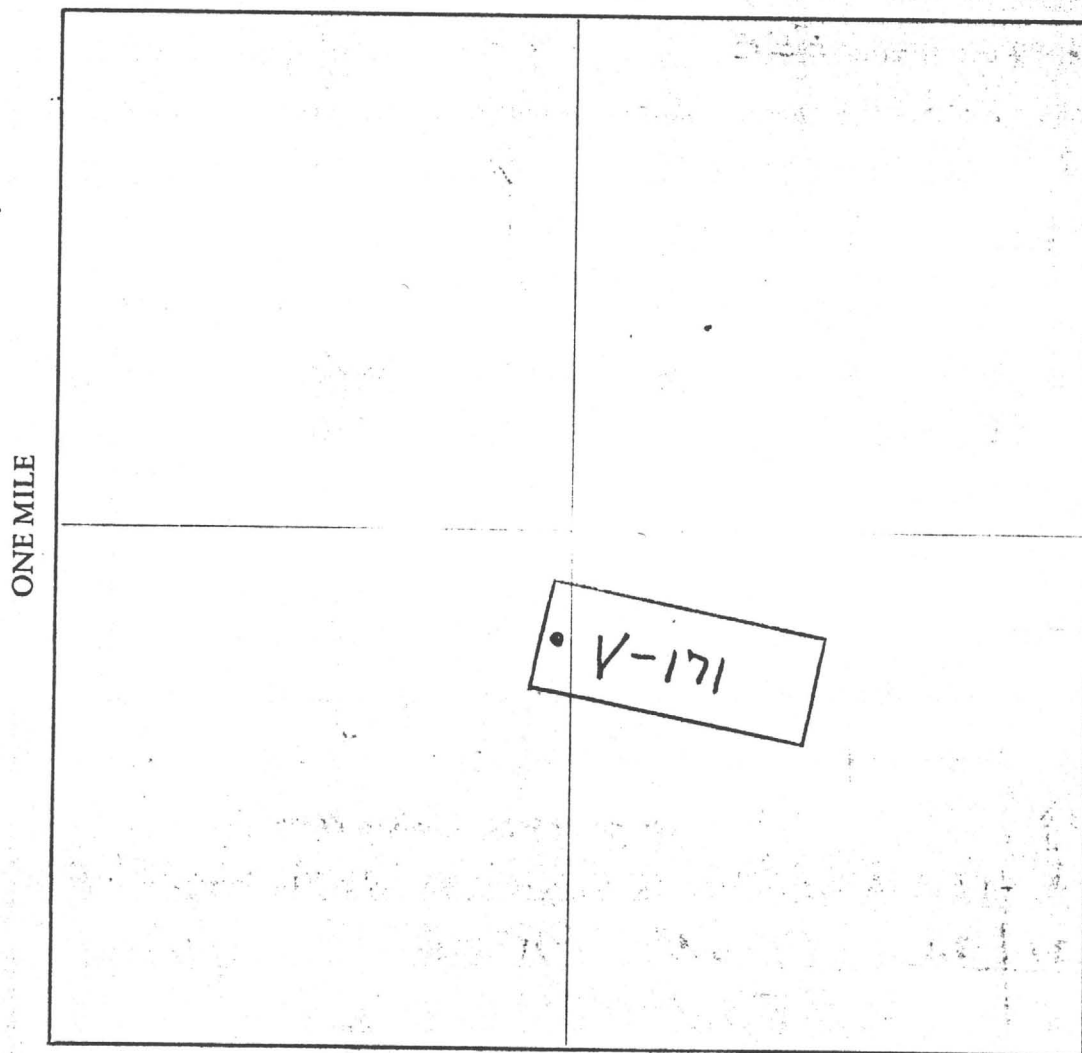
MAP

One inch = One thousand feet

North Arrow



ONE MILE



Section 32 Range 5W Township 1N G&SRB&M

Date FEB. 6, 1982

D. I. Burrell
Signature Locator

STATE OF ARIZONA, } ss. I hereby certify that the within instrument was filed and recorded
County of MARICOPA FEB 12 1982-1 30, 19 at _____ M.
In Docket No. 15828, Page 415-416 at the request of
GEO. D. HENNESSEY

Fee No.:

44578

When recorded mail to:
Vulture Mine Properties
Box ~~1888~~ 1904
Wickenburg, Arizona 85358

Witness my hand and official seal.

BILL HENRY

County Recorder

By C. Ohtan

Deputy Recorder

MIN CLAIM (MC)

Fee: \$
300

RECEIVED
OFFICE
FEB 23 2 33 PM '82
PHOENIX, ARIZONA

NOTICE OF MINING CLAIM LOCATION

- 1. Location Amendment Relocation
- 2. Placer Lode Millsite Tunnelsite

3. The name and address of the Locator is

VULTURE MINE PROPERTIES
Name

P. O. BOX 1904
Address

WICKENBURG ARIZONA 85358
City State Zip

4. The name of the claim is VULTURE # 172

5. The date of the location is FEB. 6, 1982

6. The claim is 1500 feet long and 600 feet wide. The distance from the Location monument to each end of the claim is 50 feet in a NW direction and 1450 feet in a SE direction.

7. The general course of the claim is from the NW to the SE.

8. The location of the claim is in Section 32, Township 6N, Range 5W
G&SRB&M, VULTURE Mining District, MARICOPA County, Arizona.

9. If amending or relocating, the previous claim name was VULTURE # 172
recorded in Docket 11183, Book 884, PG 884

VULTURE Mining District, MARICOPA County, Arizona.

10. The location of the claim with reference to a natural object or permanent monument is
NE corner of Vulture #172 is 4100
566' W to common corner

<u>31</u>	<u>32</u>	<u>T6N</u>	<u>R5W</u>
<u>6</u>	<u>5</u>	<u>T5N</u>	



Date FEB. 6, 1982

D. J. Burrell
Signature
Locator

AMC 160600

MAP OF MINING CLAIM LOCATION

- The name of the claim is VULTURE # 172
- The NE corner of the claim is 4100 feet in a S 66° W direction to a survey monument or permanent natural object described as common corner
31 | 32 T6N R5W
6 | 5 T5N
- The type of location monument is 2" X 2" X 4' Post
The type of corner and end monuments are 2" X 2" X 4' Posts
- The bearing and distance between the corners of the claim are beginning at the NE corner of the claim, 600 feet in a S 10° W direction to the SE corner, then 1500 feet in a N 80° W direction to the SW corner, then 600 feet in a N 10° E direction to the NW corner, then 1500 feet in a S 80° E direction to the point of beginning.

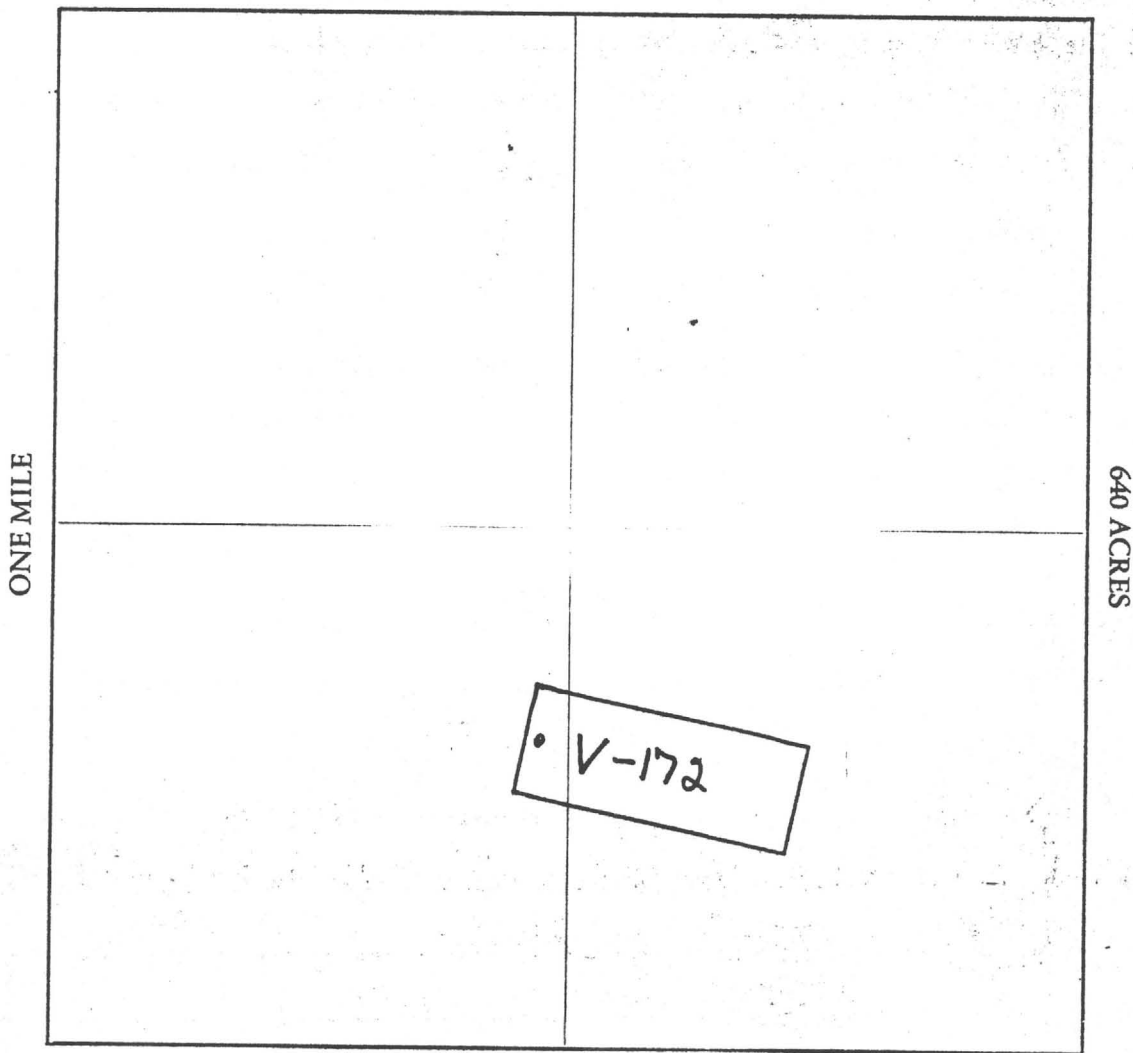
MAP

One inch = One thousand feet

North Arrow



ONE MILE



Section 32 Range 5W Township 6N G&SRB&M

Date FEB. 6, 1982

D. J. Burrell

Signature

Forster

STATE OF ARIZONA, } ss. I hereby certify that the within instrument was filed and recorded
County of MARICOPA }
In Docket No. 15828 — FEB 12 1982-1 30, 1982, at _____ M.
Page 417-418, at the request of
GEO D. HENNESSEY

Fee No.:

MIN CLAIM (MCL)

44579

Fee: \$

300

When recorded mail to:

Vulture Mine Properties
Box ~~1888~~ 1904
Wickenburg, Arizona 85358

Witness my hand and official seal.

BILL HENRY

County Recorder

By

C. O. Turner

Deputy Recorder

RECEIVED
STATE OFFICE
MAR 20 2 33 PM '82
TUCSON, ARIZONA

NOTICE OF MINING CLAIM LOCATION

- 1. Location Amendment Relocation
- 2. Placer Lode Millsite Tunnelsite
- 3. The name and address of the Locator is

VULTURE MINE PROPERTIES
Name

P. O. BOX 1904
Address

WICKENBURG ARIZONA 85358
City State Zip

4. The name of the claim is VULTURE # 173

5. The date of the location is FEB 6, 1982

6. The claim is 1500 feet long and 600 feet wide. The distance from the Location monument to each end of the claim is 50 feet in a NW direction and 1450 feet in a SE direction.

7. The general course of the claim is from the NW to the SE.

8. The location of the claim is in Section 32, Township 6N, Range 5W
G&SRB&M, VULTURE Mining District, MARICOPA County, Arizona.

9. If amending or relocating, the previous claim name was VULTURE # 173

recorded in Docket 11183, ^{PG} Book 885

VULTURE Mining District, MARICOPA County, Arizona.

10. The location of the claim with reference to a natural object or permanent monument is

NE corner of Vulture # 173 is 3800'
S 74° W to common corner

36 | 32 T6N R5W
6 | 5 T5N



Date FEB. 6, 1982

D. J. Burrell
Signature
Locator

MAP OF MINING CLAIM LOCATION

- The name of the claim is VULTURE # 173
- The NE corner of the claim is 3800 feet in a S 74° W direction to a survey monument or permanent natural object described as common corner

31	32	T6N	R5W
6	5	T5N	
- The type of location monument is 2" X 2" X 4' Post
 The type of corner and end monuments are 2" X 2" X 4' Posts
- The bearing and distance between the corners of the claim are beginning at the NE corner of the claim, 600 feet in a S 10° W direction to the SE corner, then 1500 feet in a N 80° W direction to the SW corner, then 600 feet in a N 10° E direction to the NW corner, then 1500 feet in a S 80° E direction to the point of beginning.

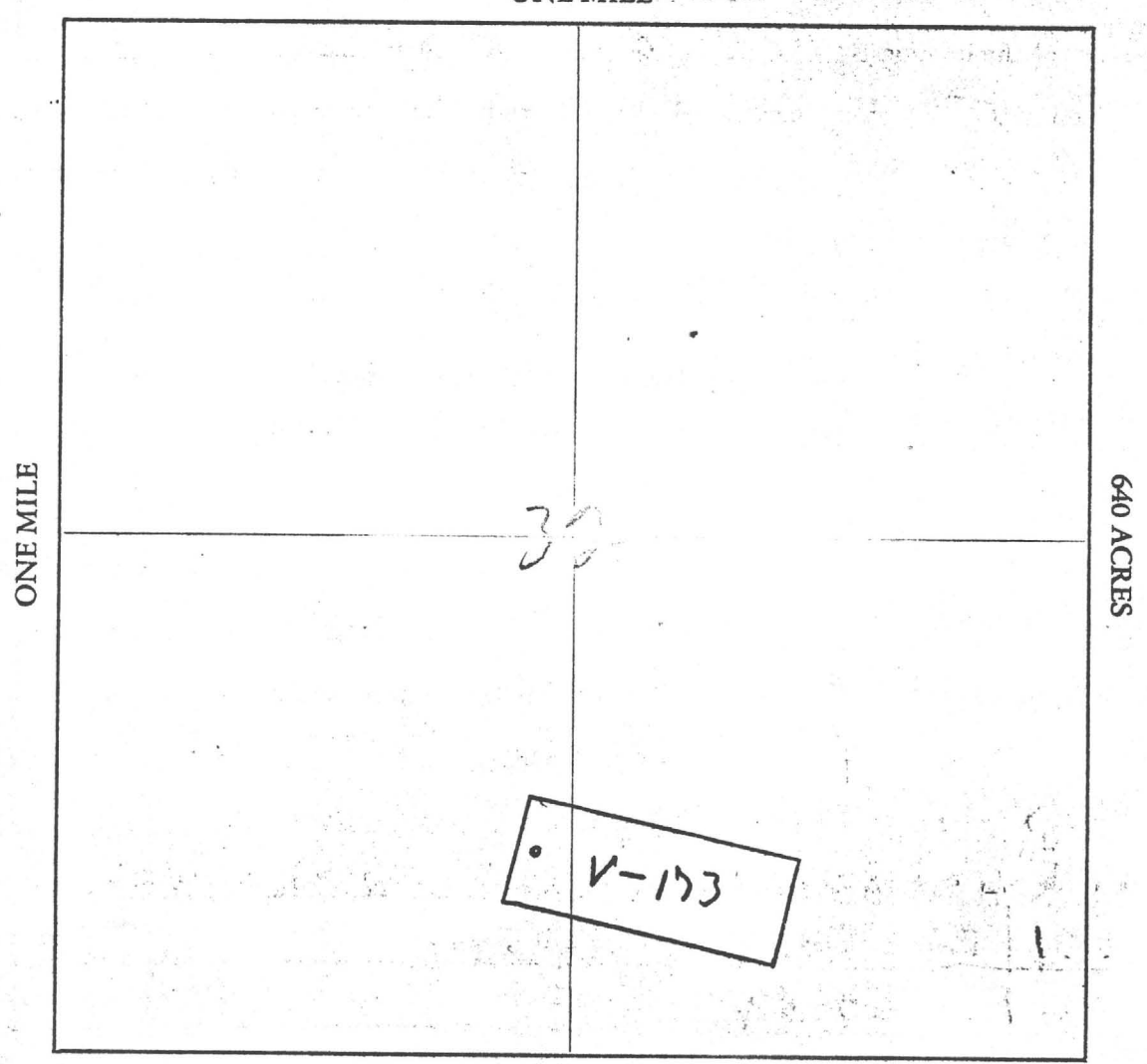
MAP

One inch = One thousand feet

North Arrow



ONE MILE



Section 32 Range 5W Township 6N G&SRB&M

Date FEB. 6, 1982

D. J. Burrell
Signature Locator

STATE OF ARIZONA;

County of MARICOPA

I hereby certify that the within instrument was filed and recorded

Fee No.:

FEB 12 1982-1 30, 1982, at M.

In Docket No. 15828, Page 419-420, at the request of

GEO. D. HENNESSEY

MIN CLAIM (MCL)

44580

When recorded mail to:

Vulture Mine Properties
Box ~~1050~~ 1904
Wickenburg, Arizona 85358

Witness my hand and official seal.

BILL HENRY

County Recorder

By C. Orlon

Deputy Recorder

Fee: \$

300

RECEIVED
STATE OFFICE
FEB 22 2 33 PM '82

NOTICE OF MINING CLAIM LOCATION

- Location
- Amendment
- Relocation
- Placer
- Lode
- Millsite
- Tunnelsite

3. The name and address of the Locator is

VULTURE MINE PROPERTIES
Name

P. O. BOX 1904
Address

WICKENBURG ARIZONA 85358
City State Zip

4. The name of the claim is VULTURE # 174

5. The date of the location is FEB. 6, 1982

6. The claim is 1500 feet long and 600 feet wide. The distance from the Location monument to each end of the claim is 50 feet in a NW direction and 1450 feet in a SE direction.

7. The general course of the claim is from the NW to the SE

8. The location of the claim is in Section 32.5, Township 6N 5N, Range 5W
G&SRB&M, VULTURE Mining District, MARICOPA County, Arizona.

9. If amending or relocating, the previous claim name was VULTURE # 174
recorded in Docket 11183, Book 888

VULTURE Mining District, MARICOPA County, Arizona.

10. The location of the claim with reference to a natural object or permanent monument is

NE corner of Vulture # 174 is 3500'
583°W to common corner

31	32	T6N	R5W
6	5	T5N	



Date FEB. 6, 1982

D. J. Burrell
Signature Locator

A MC 160602

MAP OF MINING CLAIM LOCATION

- The name of the claim is VULTURE # 174
- The NE corner of the claim is 3500 feet in a S 83° W direction to a survey monument or permanent natural object described as common corner
31/32 T6N R5W
6/5 T5N
- The type of location monument is 2" X 2" X 4' POST
The type of corner and end monuments are 2" X 2" X 4' POSTS
- The bearing and distance between the corners of the claim are beginning at the NE corner of the claim, 600 feet in a S 10° W direction to the SE corner, then 1500 feet in a N 80° W direction to the SW corner, then 600 feet in a N 10° E direction to the NW corner, then 1500 feet in a S 80° E direction to the point of beginning.

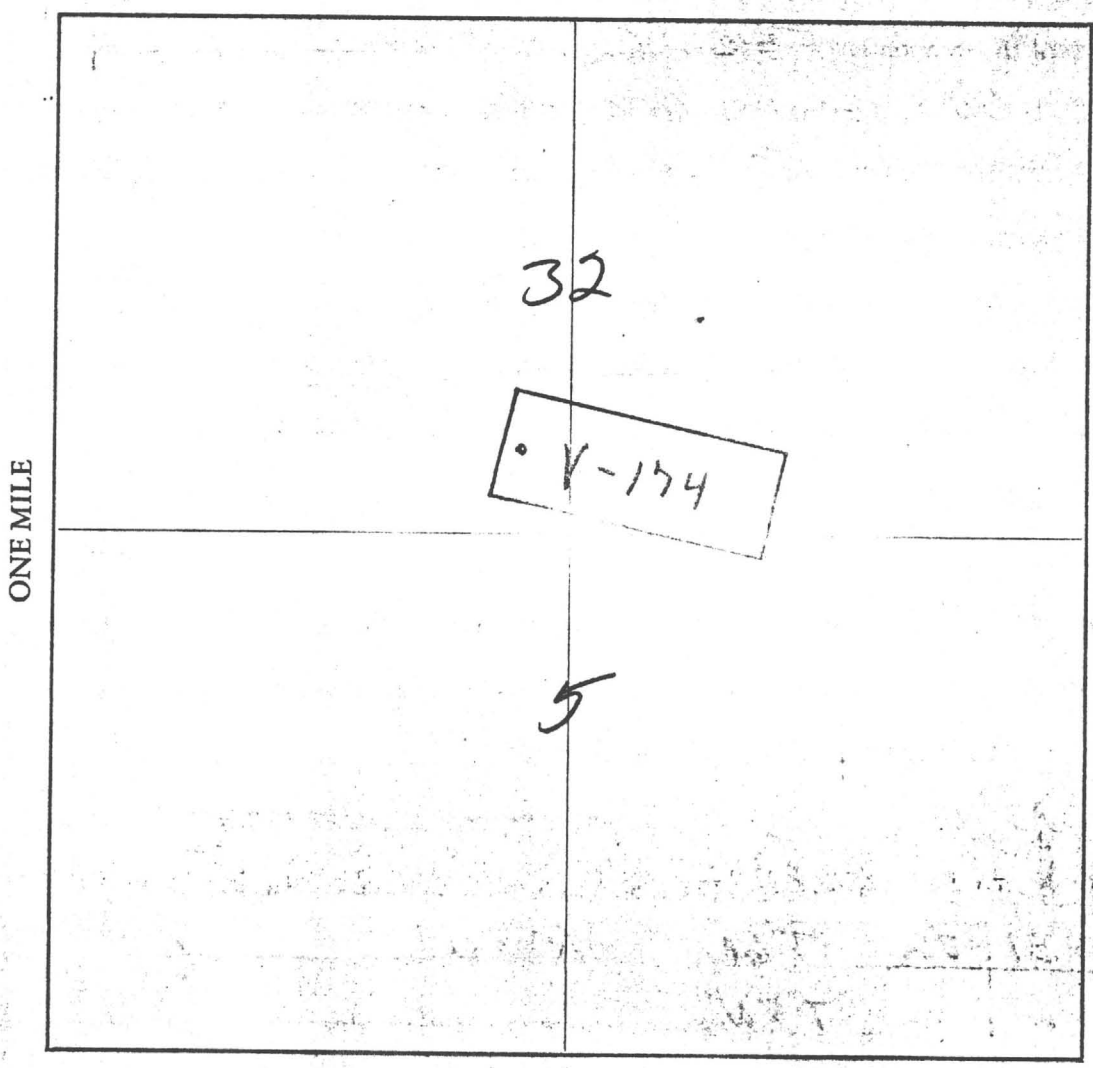
MAP

One inch = One thousand feet

North Arrow



ONE MILE



Section 32, 5 Range 5W Township 6N 5N, G&SRB&M

Date FEB. 6, 1982

D. J. Burrell
Signature