

MAP OF MINING CLAIM LOCATION

- The name of the claim is VULTURE # 48
- The NE corner of the claim is 930 feet in a N 79° W direction to a survey monument or permanent natural object described as common corner

35	36
2	1

T 6N R 6W
T 5N
- The type of location monument is 2" X 2" X 4' POST
 The type of corner and end monuments are 2" X 2" X 4' POSTS
- The bearing and distance between the corners of the claim are beginning at the NE corner of the claim, 600 feet in a S 10° W direction to the SE corner, then 1500 feet in a N 80° W direction to the SW corner, then 600 feet in a N 10° E direction to the NW corner, then 1500 feet in a S 80° E direction to the point of beginning.

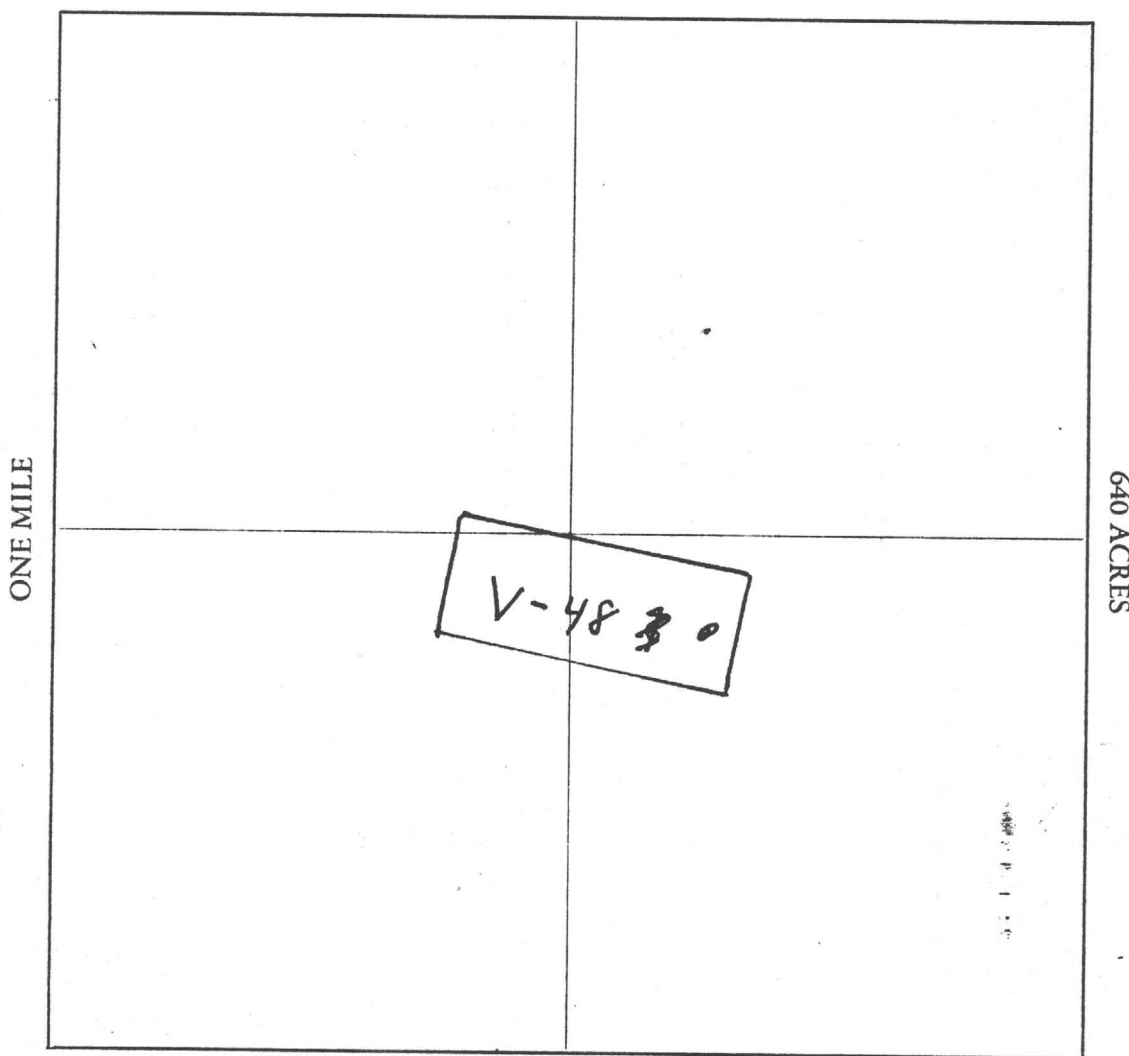
MAP

One inch = One thousand feet

North Arrow



ONE MILE



Section 1, 2, 35 Range 6W Township 6N 5N, G&SRB&M

Date FEB 3 1982

D. J. Burrell
Signature

STATE OF ARIZONA
MARICOPA

ss.

I hereby certify that the within instrument was filed and recorded
County of _____, 19____, at _____ M.

Fee No.:

In Docket No. 15828

FEB 12 1982 - 1 30

, 19____, at _____ M.

Page 167-168, at the request of

GEO. D. HENNESSEY

MIN CLAIM (MC)

44454

When recorded mail to:

Witness my hand and official seal.

Vulture Mine Properties
Box 1904
Wickenburg, Arizona 85358

BILL HENRY

County Recorder

By

[Signature]

Deputy Recorder

Fee: \$ 300

RECEIVED
STATE OFFICE

FEB 22 2 25 PM '82
MARICOPA, ARIZONA

NOTICE OF MINING CLAIM LOCATION

- 1. Location Amendment Relocation
- 2. Placer Lode Millsite Tunnelsite
- 3. Name and address of the Locator is

VULTURE MINE PROPERTIES
Name

P. O. BOX 1904
Address

WICKENBURG ARIZONA 85358
City State Zip

4. The name of the claim is VULTURE # 49

5. The date of the location is FEB. 3 1982

6. The claim is 1500 feet long and 600 feet wide. The distance from the Location monument to each end of the claim is 50 feet in a SE direction and 1450 feet in a NW direction.

7. The general course of the claim is from the SE to the NW

8. The location of the claim is in Section 2, 1, Township 5N, Range 6W
G&SRB&M, VULTURE Mining District, MARICOPA County, Arizona.

9. If amending or relocating, the previous claim name was VULTURE # 49
recorded in Docket 11183, Book 760,
VULTURE Mining District, MARICOPA County, Arizona.

10. The location of the claim with reference to a natural object or permanent monument is
NE corner of Vulture # 49 is 1110'
N 45° W to common corner

35	36	T 6N	R 6W
2	1	T 5N	R 6W



Date FEB. 3 1982

D. J. Burrell
Signature (Locator)

A MC 160476


MAP OF MINING CLAIM LOCATION

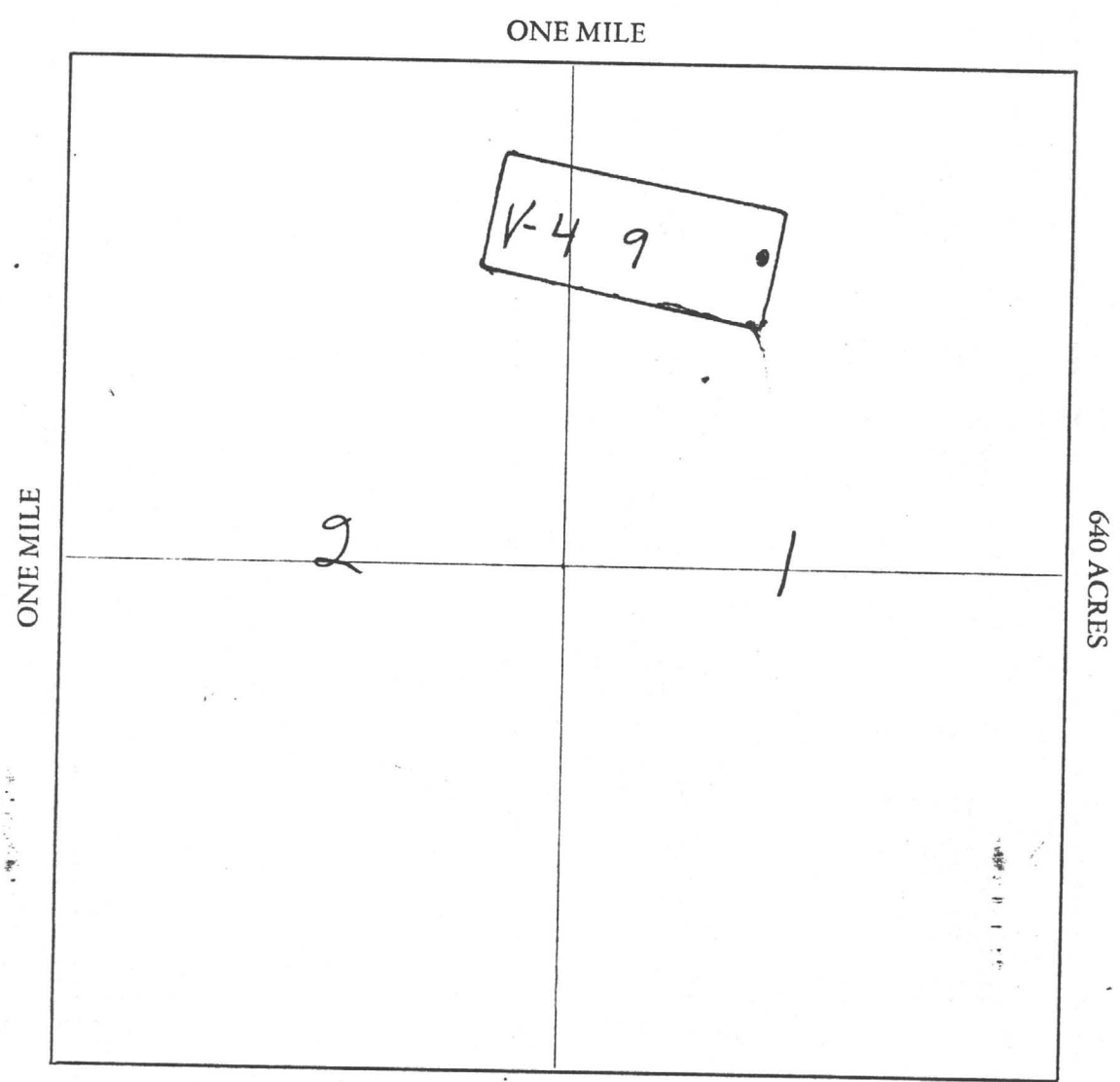
- The name of the claim is VULTURE # 49
- The NE corner of the claim is 1110 feet in a N 47° W direction to a survey monument or permanent natural object described as common corner

35	36	T. 6N	R. 6W
2	1	T. 5N	
- The type of location monument is 2" X 2" X 4" POST
 The type of corner and end monuments are 2" X 2" X 4" POSTS
- The bearing and distance between the corners of the claim are beginning at the NE corner of the claim, 600 feet in a S 10° W direction to the SE corner, then 1500 feet in a N 80° W direction to the SW corner, then 600 feet in a N 10° E direction to the NW corner, then 1500 feet in a S 80° E direction to the point of beginning.

MAP

One inch = One thousand feet

North Arrow 



Section 142 Range 6W Township 5N, G&SRB&M

Date FEB. 3 1982

D. L. Burrell
Signature (Locator)

STATE OF ARIZONA, } I hereby certify that the within instrument was filed and recorded
County of MARICOPA } ss. FEB 12 1982 - 1 30, 1982, at M.
In Docket No. 15828, Page 169-170, at the request of GEO. D. HENNESSEY

Fee No.:
MIN CLAIM (MC)
44455

When recorded mail to:
Vulture Mine Properties
Box ~~1003~~ 1904
Wickenburg, Arizona 85358

Witness my hand and official seal.
BILL HENRY
County Recorder
By [Signature]
Deputy Recorder

Fee: \$ 3.00

RECEIVED
STATE OFFICE
FEB 20 2 06 PM '82
PHOENIX, ARIZONA

NOTICE OF MINING CLAIM LOCATION

- Location Amendment Relocation
- Placer Lode Millsite Tunnelsite

3. The name and address of the Locator is
VULTURE MINE PROPERTIES
Name
P.O. BOX 1904
Address
WICKENBURG ARIZONA 85358
City State Zip

4. The name of the claim is VULTURE # 50

5. The date of the location is FEB. 3 1982

6. The claim is 1500 feet long and 600 feet wide. The distance from the Location monument to each end of the claim is 50 feet in a SE direction and 1450 feet in a NW direction.

7. The general course of the claim is from the SE to the NW

8. The location of the claim is in Section 2, 1, Township E 5N, Range 6W
G&SRB&M, VULTURE Mining District, MARICOPA County, Arizona.

9. If amending or relocating, the previous claim name was VULTURE # 50
recorded in Docket 1183, ^{PG} Book 762,
VULTURE Mining District, MARICOPA County, Arizona.

10. The location of the claim with reference to a natural object or permanent monument is
NE corner of Vulture #51 is 1550
N 24°W to common corner

35	36	T 6N	R 6W
2	1	T 5N	R 6W



Date FEB. 3 1982
P. J. Burrell
Signature (Locator)

1 MC 160477

MAP OF MINING CLAIM LOCATION

- The name of the claim is VULTURE # 50
- The NE corner of the claim is 1550 feet in a N 24° W direction to a survey monument or permanent natural object described as common corner
35 | 36 T 6N R 6W
2 | 1 T 5N
- The type of location monument is 2" X 2" X 4' Post
The type of corner and end monuments are 2" X 2" X 4' Posts
- The bearing and distance between the corners of the claim are beginning at the NE corner of the claim, 600 feet in a S 10° W direction to the SE corner, then 1500 feet in a N 80° W direction to the SW corner, then 600 feet in a N 10° E direction to the NW corner, then 1500 feet in a S 80° E direction to the point of beginning.

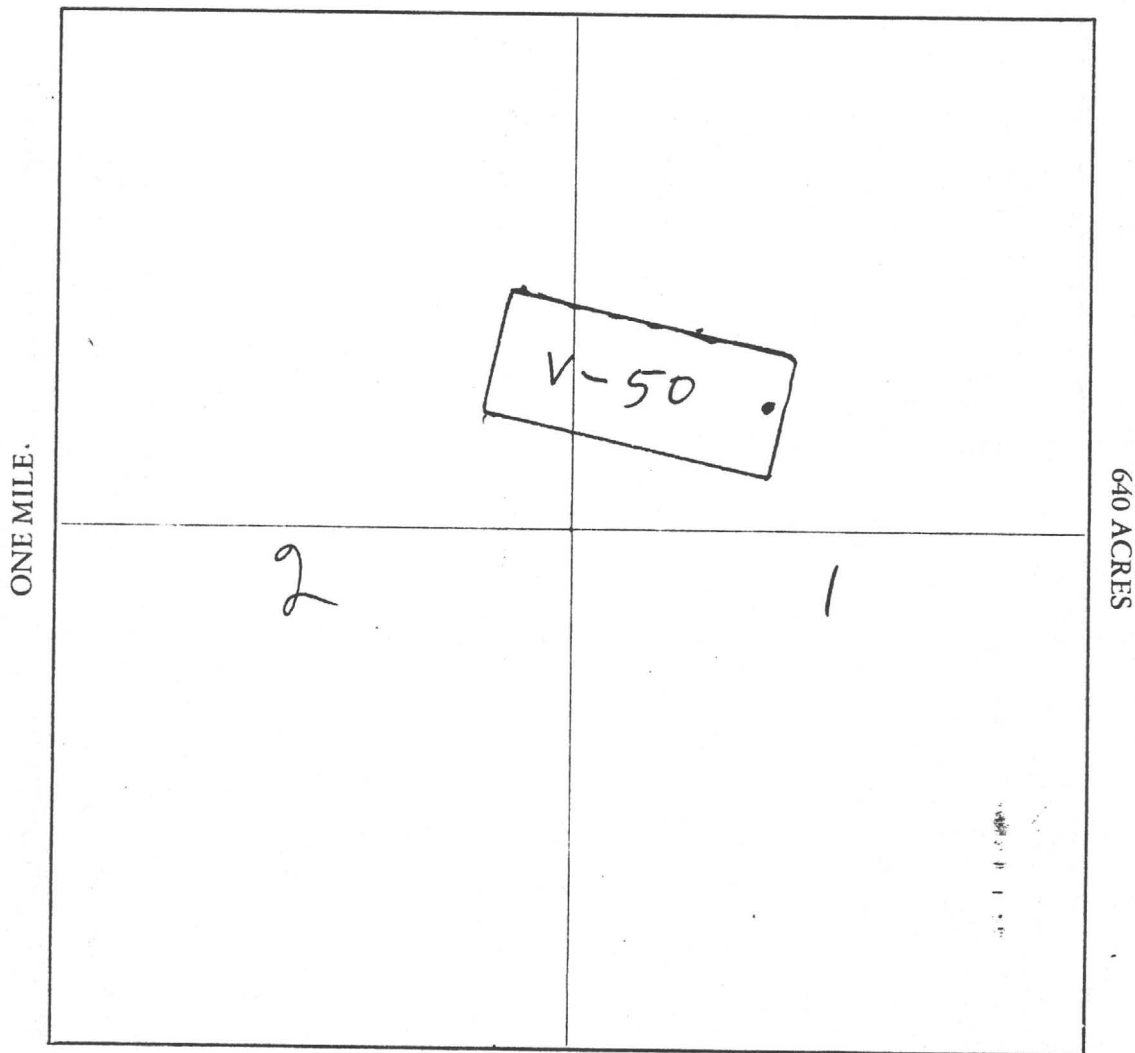
MAP

One inch = One thousand feet

North Arrow



ONE MILE



Section 142 Range 6W Township 5N G&SRB&M

Date FEB. 3 1982

D. Y. Burrell
Signature (Locator)

STATE OF ARIZONA
County of **MARICOPA**

I hereby certify that the within instrument was filed and recorded
19____, at _____, M.

Fee No.:

In Docket No. **15828**

FEB 12 1982 - 1 30

Page **171-172**, at the request of

MIN CLAIM (MC)

GEO. D. HENNESSEY

44456

When recorded mail to:

Vulture Mine Properties
Box ~~1903~~ **1904**
Wickenburg, Arizona 85358

Witness my hand and official seal.

BILL HENRY

County Recorder

By _____

[Signature]

Deputy Recorder

Fee: \$

3.00

RECEIVED
STATE OFFICE
2 05 PM '82
PHOENIX, ARIZONA

NOTICE OF MINING CLAIM LOCATION

- 1. Location Amendment Relocation
- 2. Placer Lode Millsite Tunnelsite

3. The name and address of the Locator is

VULTURE MINE PROPERTIES
Name

P. O. BOX 1904
Address

WICKENBURG ARIZONA 85358
City State Zip

4. The name of the claim is **VULTURE # 51**

5. The date of the location is **FEB. 3 1982**

6. The claim is **1500** feet long and **600** feet wide. The distance from the Location monument to each end of the claim is **50** feet in a **SE** direction and **1450** feet in a **NW** direction.

7. The general course of the claim is from the **SE** to the **NW**.

8. The location of the claim is in Section **2, 1**, Township **5 N**, Range **6 W**
G&SRB&M, **VULTURE** Mining District, **MARICOPA** County, Arizona.

9. If amending or relocating, the previous claim name was **VULTURE # 51**
recorded in Docket **11183**, ^{PG} Book **762**,
VULTURE Mining District, **MARICOPA** County, Arizona.

10. The location of the claim with reference to a natural object or permanent monument is
NE corner of Vulture # 51 is 2050'
N14°W to common corner

35	36	F 6 N	R 6 W
2	1	T 5 N	R 6 W



Date **FEB. 3 1982**

D. J. Burrell
Signature

ME 160478

MAP OF MINING CLAIM LOCATION

- The name of the claim is VULTURE # 51
- The NE corner of the claim is 2050 feet in a N 14° W direction to a survey monument or permanent natural object described as common corner
35 | 36 T 6N R. 6W
2 | 1 T 5N
- The type of location monument is 2" X 2" X 4' Post
The type of corner and end monuments are 2" X 2" X 4' Posts
- The bearing and distance between the corners of the claim are beginning at the NE corner of the claim, 600 feet in a S 10° W direction to the SE corner, then 1500 feet in a N 80° W direction to the SW corner, then 600 feet in a N 10° E direction to the NW corner, then 1500 feet in a S 80° E direction to the point of beginning.

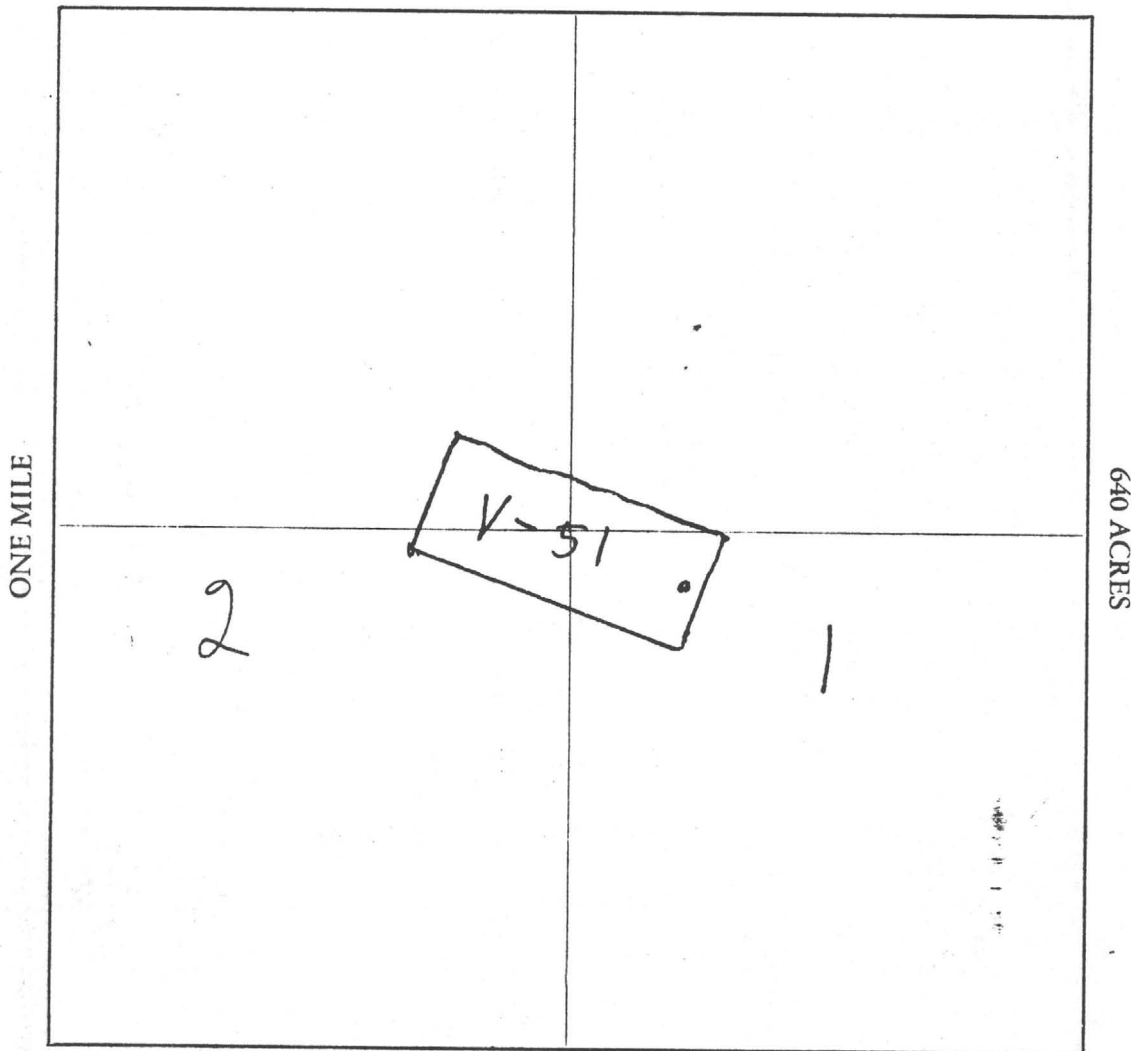
MAP

One inch = One thousand feet

North Arrow



ONE MILE



Section 142 Range 6W Township 5N, G&SRB&M

Date FEB. 3 1982

D. J. Bunnell

Signature (Locator)

STATE OF ARIZONA
County of MARICOPA

I hereby certify that the within instrument was filed and recorded
ss. FEB 12 1982-1 30, 19, at M.

Fee No.:
MIN CLAIM (MC)
44457

In Docket No. 15828, Page 173-174, at the request of
GEO. D. HENNESSEY.

When recorded mail to:
Vulture Mine Properties
Box 1904
Wickenburg, Arizona 85358

Witness my hand and official seal.
BILL HENRY
County Recorder
By [Signature] Deputy Recorder

Fee: \$ 3.00

RECEIVED
STATE OFFICE
FEB 22 2 05 PM '82
MARICOPA COUNTY ARIZONA

NOTICE OF MINING CLAIM LOCATION

- 1. Location Amendment Relocation
- 2. Placer Lode Millsite Tunnelsite

3. The name and address of the Locator is

VULTURE MINE PROPERTIES
Name
P. O. BOX 1904
Address
WICKENBURG ARIZONA 85358
City State Zip

4. The name of the claim is VULTURE # 52

5. The date of the location is FEB. 3 1982

6. The claim is 1500 feet long and 600 feet wide. The distance from the Location monument to each end of the claim is 50 feet in a SE direction and 1450 feet in a NW direction.


7. The general course of the claim is from the SE to the NW

8. The location of the claim is in Section 1, 2, Township 5N, Range 6W
G&SRB&M, VULTURE Mining District, MARICOPA County, Arizona.

9. If amending or relocating, the previous claim name was VULTURE # 52
recorded in Docket 11183, PG 764,
VULTURE Mining District, MARICOPA County, Arizona.

10. The location of the claim with reference to a natural object or permanent monument is
NE corner of Vulture #52 is 2610
N 8° W to common corner

35	36	T 6 N	R 6 W
2	1	T 5 N	R 6 W



Date FEB. 3, 1982

[Signature] (Locator)
Signature

160479

MAP OF MINING CLAIM LOCATION

- The name of the claim is VULTURE #52
- The NE corner of the claim is 2610 feet in a N 8° W direction to a survey monument or permanent natural object described as common corner
35 | 36 T 6 N R 6 W
2 | 1 T 5 N R 6 W
- The type of location monument is 2" X 2" X 4' Post
The type of corner and end monuments are 2" X 2" X 4' Posts
- The bearing and distance between the corners of the claim are beginning at the NE corner of the claim, 600 feet in a S 10° W direction to the SE corner, then 1500 feet in a N 80° W direction to the SW corner, then 600 feet in a N 10° E direction to the NW corner, then 1500 feet in a S 80° E direction to the point of beginning.

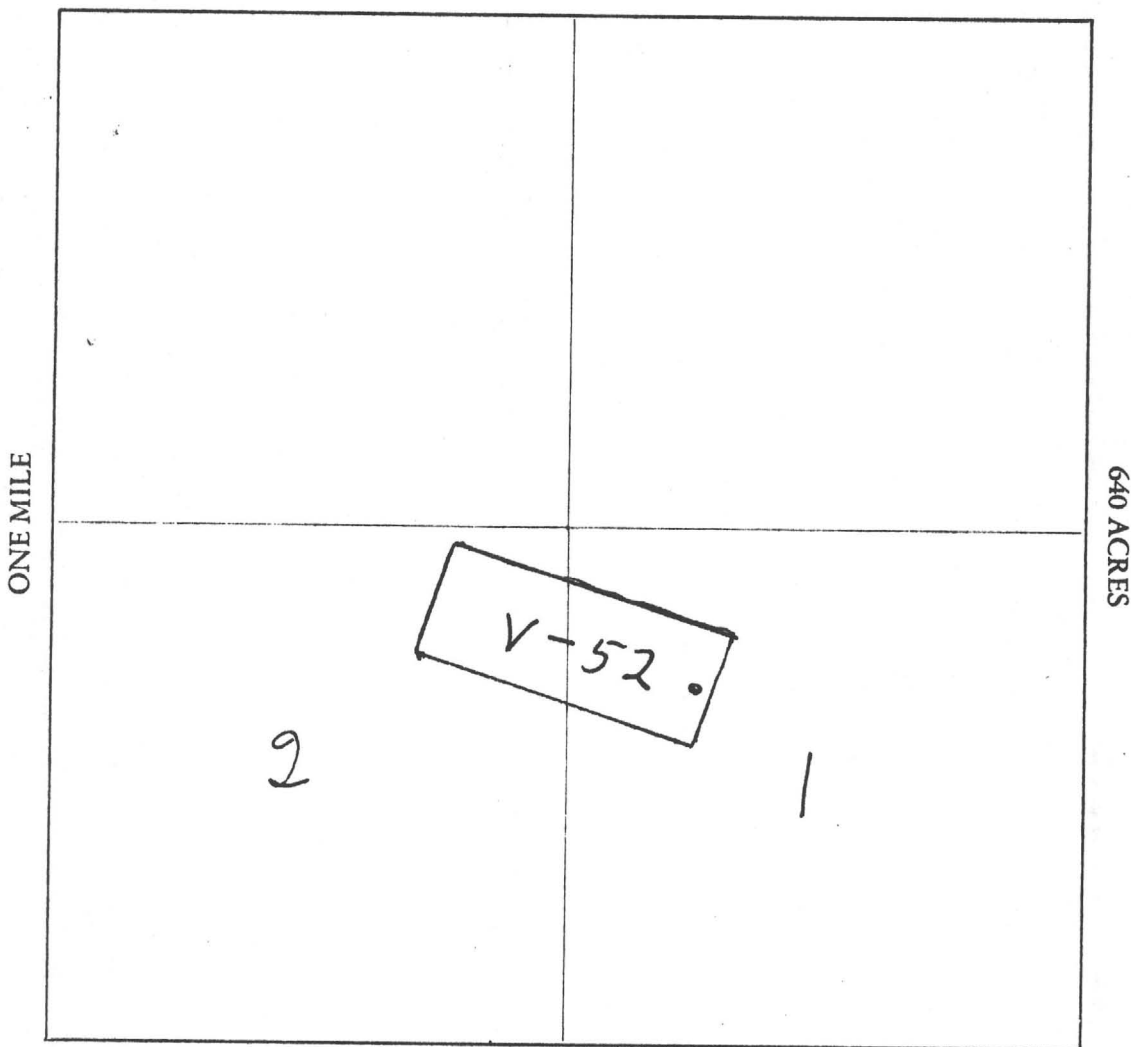
MAP

One inch = One thousand feet

North Arrow



ONE MILE



Section 192 Range 6 W Township 5 N, G&SRB&M

Date FEB. 3 1982

D. J. Burrell
Signature (Locator)

STATE OF ARIZONA, }
County of MARICOPA } ss.

I hereby certify that the within instrument was filed and recorded
FEB 12 1982 - 1 30, 19 , at M.

Fee No.:

In Docket No. 15828, Page 175-176, at the request of

MIN CLAIM (MC)

GEO. D. HENNESSEY

44458

When recorded mail to:

Vulture Mine Properties
Box ~~1053~~ 1904
Wickenburg, Arizona 85358

Witness my hand and official seal.

BILL HENRY,

County Recorder

By [Signature]

Deputy Recorder

Fee: \$

3.00

RECEIVED
B.L.M. ASSOCIATE OFFICE
MAR 02 07 PM '82
TUCSON, ARIZONA

NOTICE OF MINING CLAIM LOCATION

- 1. Location Amendment Relocation
- 2. Placer Lode Millsite Tunnelsite

3. The name and address of the Locator is

VULTURE - MINE PROPERTIES
Name

P.O. BOX 1904
Address

WICKENBURG ARIZONA 85358
City State Zip

4. The name of the claim is VULTURE # 53

5. The date of the location is FEB. 2 1982

6. The claim is 1500 feet long and 600 feet wide. The distance from the Location monument to each end of the claim is 50 feet in a NW direction and 1450 feet in a SE direction.

7. The general course of the claim is from the NW to the SE

8. The location of the claim is in Section 25, Township 6N, Range 6W

G&SRB&M, VULTURE Mining District, MARICOPA County, Arizona.

9. If amending or relocating, the previous claim name was VULTURE # 53

recorded in Docket 11183, ^{PG} ~~BOOK~~ 765

VULTURE Mining District, MARICOPA County, Arizona.

10. The location of the claim with reference to a natural object or permanent monument is

NE corner of Vulture # 53 is 5150
S 41° W to common corner

<u>26</u>	<u>25</u>	<u>T 6N</u>	<u>R 6W</u>
<u>35</u>	<u>36</u>		



Date FEB 2 1982

D. J. Bunnell
Signature
Locator

160480

MAP OF MINING CLAIM LOCATION

- The name of the claim is VULTURE # 53
- The NE corner of the claim is 5150 feet in a S 41° W direction to a survey monument or permanent natural object described as Common corner
25 | 25 T. 6 N R. 6 W
35 | 36
- The type of location monument is 2" X 2" X 4' Posts:
The type of corner and end monuments are 2" X 2" X 4' Posts
- The bearing and distance between the corners of the claim are beginning at the NE corner of the claim, 600 feet in a S 10° W direction to the SE corner, then 1500 feet in a N 80° W direction to the SW corner, then 600 feet in a N 10° E direction to the NW corner, then 1500 feet in a S 80° E direction to the point of beginning.

MAP

One inch = One thousand feet

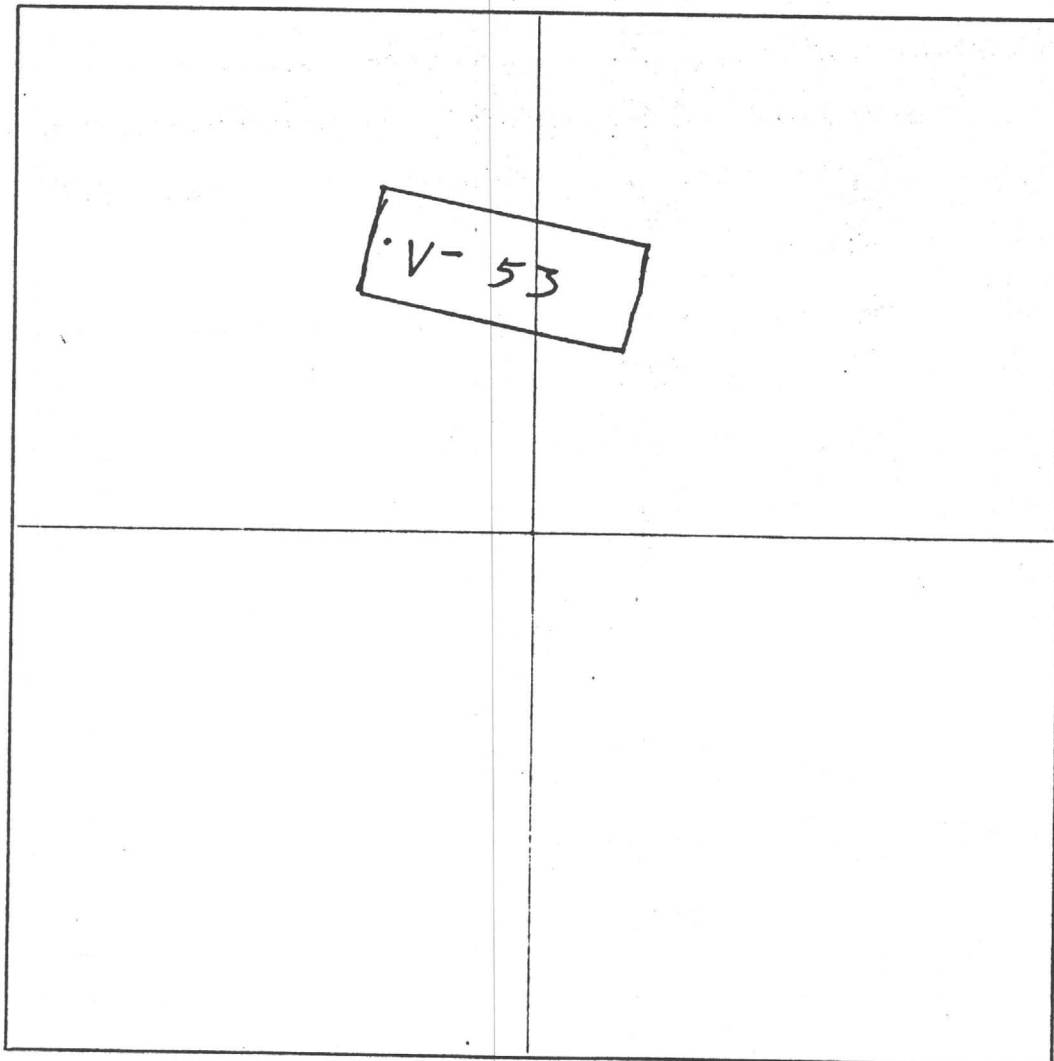
North Arrow



ONE MILE

ONE MILE

640 ACRES



Section 25 Range 6 W Township 6 N, G&SRB&M

Date FEB 2 1982

D. Y. Burrell
Signature

STATE OF ARIZONA, I hereby certify that the within instrument was filed and recorded Fee No.:
County of MARICOPA ss. FEB 12 1982 - 1 30, 1982, at M. MIN CLAIM (MC)
In Docket No. 15828, Page 177-178, at the request of
GEO. D. HENNESSEY

When recorded mail to:
Vulture Mine Property
Box ~~182~~ 1904
Wickenburg, Arizona 85358

Witness my hand and official seal.
BILL HENRY
County Recorder
By [Signature]
Deputy Recorder

44459

Fee: \$ 300

RECEIVED
STATE OFFICE
MAR 22 2 07 PM '82
PHOENIX, ARIZONA

NOTICE OF MINING CLAIM LOCATION

- Location
- Amendment
- Relocation
- Placer
- Lode
- Millsite
- Tunnelsite

3. The name and address of the Locator is

Vulture Mine Properties
Name
P.O. Box 1904
Address
Wickenburg Arizona 85358
City State Zip

4. The name of the claim is Vulture # 54

5. The date of the location is Feb. 2, 1982

6. The claim is 1500 feet long and 600 feet wide. The distance from the Location monument to each end of the claim is 50 feet in a NW direction and 1450 feet in a SE direction.

7. The general course of the claim is from the NW to the SE

8. The location of the claim is in Section 25, Township 6N, Range 6W
G&SRB&M, Vulture Mining District, Maricopa County, Arizona.

9. If amending or relocating, the previous claim name was Vulture # 54
Pg 765 recorded in Docket 11183, Book 765,
Vulture Mining District, Maricopa County, Arizona.

10. The location of the claim with reference to a natural object or permanent monument is
NE corner of Vulture # 54 is 4600'
S 46° W to common corner

24	25	T 6N	R 6W
35	36		



Date Feb 2, 1982

D. J. Burrell
Signature (Locator)

160481

MAP OF MINING CLAIM LOCATION

- The name of the claim is Vulture # 54
- The NE corner of the claim is 4600 feet in a S 46° W direction to a survey monument or permanent natural object described as Common corner

24	25
35	36

T 6W R 6W
- The type of location monument is 2" x 2" x 4" Post
 The type of corner and end monuments are 2 x 2 x 4 Post
- The bearing and distance between the corners of the claim are beginning at the NE corner of the claim, 600 feet in a S 10° W direction to the SE corner, then 1500 feet in a N 80° W direction to the SW corner, then 600 feet in a N 10° E direction to the NW corner, then 1500 feet in a S 80° E direction to the point of beginning.

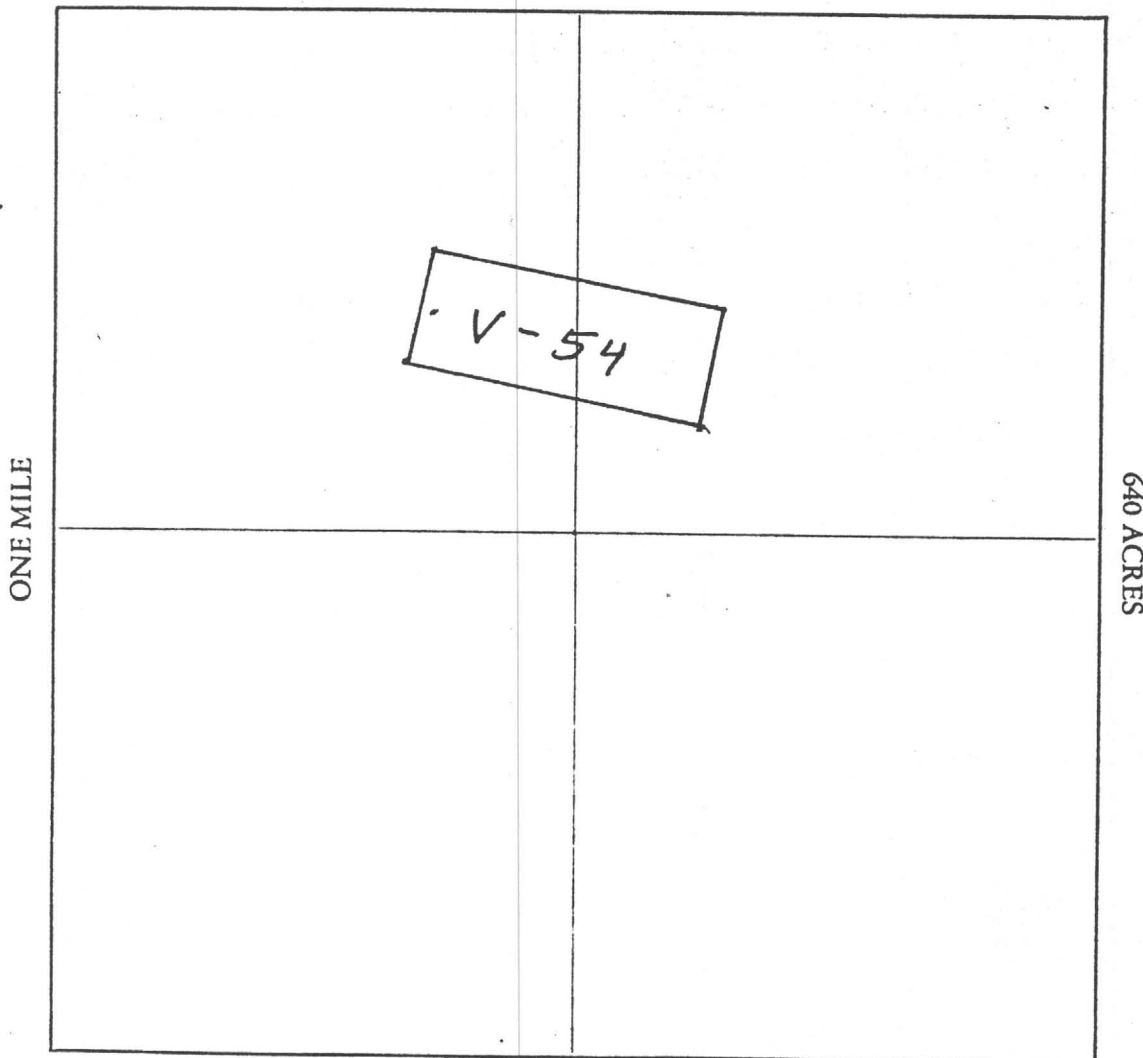
MAP

One inch = One thousand feet

North Arrow



ONE MILE



Section 25 Range 6W Township 6N G&SRB&M

Date Feb. 2 1982

D. J. Burrell
Signature

STATE OF ARIZONA, I hereby certify that the within instrument was filed and recorded
County of MARICOPA ss. FEB 12, 1982-1 30, 1982, at _____ M.

In Docket No. 15828, Page 179-180, at the request of

GEO. D. HENNESSEY

Fee No.:

MIN CLAIM (MC)

44460

Fee: \$

3.00

When recorded mail to:

Vulture Mine Properties
Box ~~1904~~ 1904
Wickenburg, Arizona 85358

Witness my hand and official seal.

BILL HENRY

County Recorder

By

Dorches

Deputy Recorder

RECEIVED
STATE OFFICE
FEB 07 PM '82
MARICOPA COUNTY, ARIZONA

NOTICE OF MINING CLAIM LOCATION

- 1. Location Amendment Relocation
- 2. Placer Lode Millsite Tunnelsite

3. The name and address of the Locator is

Vulture Mine Properties
Name
P.O. Box 1904
Address
Wickenburg Arizona 85358
City State Zip

4. The name of the claim is Vulture # 55

5. The date of the location is Feb. 2, 1982

6. The claim is 1500 feet long and 600 feet wide. The distance from the Location monument to each end of the claim is 50 feet in a NW direction and 1450 feet in a SE direction.

7. The general course of the claim is from the NW to the SE.

8. The location of the claim is in Section 25, Township 6N, Range 6W
G&SRB&M, Vulture Mining District, Maricopa County, Arizona.

9. If amending or relocating, the previous claim name was Vulture # 55
recorded in Docket 11183, Pg 765,
Vulture Mining District, Maricopa County, Arizona.

10. The location of the claim with reference to a natural object or permanent monument is
NE corner of Vulture # 55 is 4170'
S 50° W to common corner
26 | 25 T 6N R 6W
35 | 36



Date Feb. 2, 1982

D. T. Burrell
Signature
Locator

ARIZONA
MARICOPA COUNTY
180482

MAP OF MINING CLAIM LOCATION

- The name of the claim is Vulture # 55
- The NE corner of the claim is 4170 feet in a S 50° W direction to a survey monument or permanent natural object described as COMMON CORNER

26	25
35	36

T 6N R 6W
- The type of location monument is 2' x 2' x 4' Post
 The type of corner and end monuments are 2 x 2 x 4 Posts
- The bearing and distance between the corners of the claim are beginning at the NE corner of the claim, 600 feet in a S 10° W direction to the SE corner, then 1500 feet in a N 80° W direction to the SW corner, then 600 feet in a N 10° E direction to the NW corner, then 1500 feet in a S 80° E direction to the point of beginning.

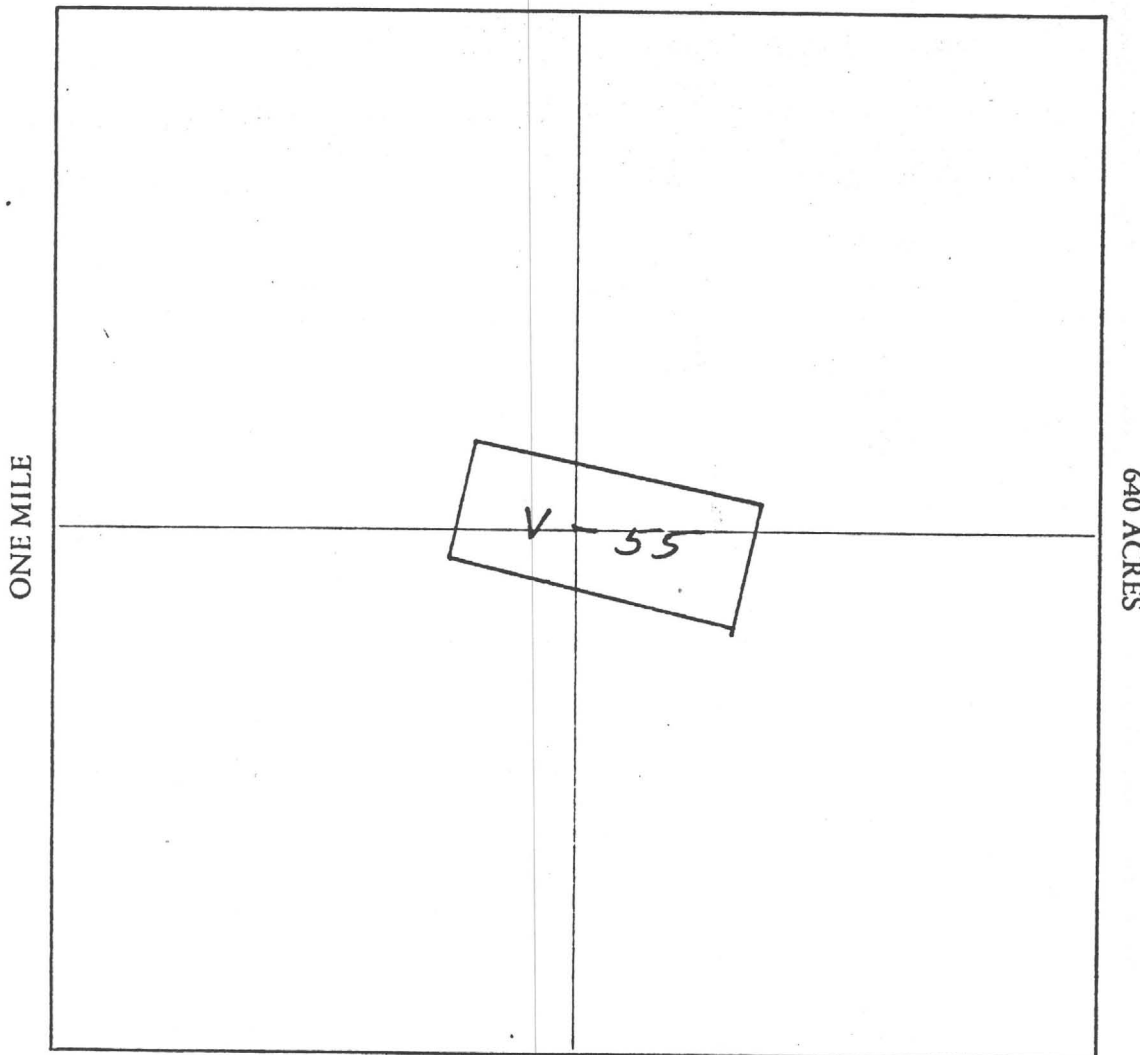
MAP

One inch = One thousand feet

North Arrow



ONE MILE



Section 25 Range 6W Township 6N G&SRB&M

Date Feb. 2, 1982

D. J. Burrell
Signature locator

STATE OF ARIZONA, ss. I hereby certify that the within instrument was filed and recorded
County of **MARICOPA** **FEB 12 1982 - 1 30**, 19____, at _____ M.
In Docket No. **15828**, Page **181-182**, at the request of

Fee No.:

MIN CLAIM (MC)

44461

Fee: \$

300

When recorded mail to:

Vulture Mine Properties
Box ~~100~~ **1904**
Wickenburg, Arizona **85358**

Witness my hand and official seal.

BILL HENRY

County Recorder

By

[Signature]

Deputy Recorder

RECEIVED
STATE OFFICE
FEB 22 2 08 PM '82
TOLSON
FEDERAL BUREAU OF INVESTIGATION
U.S. DEPARTMENT OF JUSTICE

NOTICE OF MINING CLAIM LOCATION

- Location Amendment Relocation
 Placer Lode Millsite Tunnelsite

3. The name and address of the Locator is

Vulture Mine Properties
Name

P.O. Box 1904
Address

Wickenburg Arizona 85358
City State Zip

4. The name of the claim is Vulture # 56
5. The date of the location is Feb. 2, 1982
6. The claim is 1500 feet long and 600 feet wide. The distance from the Location monument to each end of the claim is 50 feet in a NW direction and 1450 feet in a SE direction.
7. The general course of the claim is from the NW to the SE.
8. The location of the claim is in Section 25, Township 6N, Range 6W G&SRB&M, Vulture Mining District, Maricopa County, Arizona.
9. If amending or relocating, the previous claim name was Vulture # 56 recorded in Docket 11183, Pg 768, Book 768, Vulture Mining District, Maricopa County, Arizona.
10. The location of the claim with reference to a natural object or permanent monument is NE corner of Vulture # 56 is 3700' S 56° W to common corner

26	25	T	6N	R	6W
35	36				



Date Feb. 2 1982

R. T. Bunell
Signature (Locator)

MC 160483

MAP OF MINING CLAIM LOCATION

- The name of the claim is Vulture # 56
- The NE corner of the claim is 3700 feet in a S 56° W direction to a survey monument or permanent natural object described as common corner
26|25 T 6N R 6W
35|36
- The type of location monument is 2" x 2" x 4' Post
The type of corner and end monuments are 2 x 2 x 4 Posts
- The bearing and distance between the corners of the claim are beginning at the NE corner of the claim, 600 feet in a S 10° W direction to the SE corner, then 1500 feet in a N 80° W direction to the SW corner, then 600 feet in a N 10° E direction to the NW corner, then 1500 feet in a S 80° E direction to the point of beginning.

MAP

One inch = One thousand feet

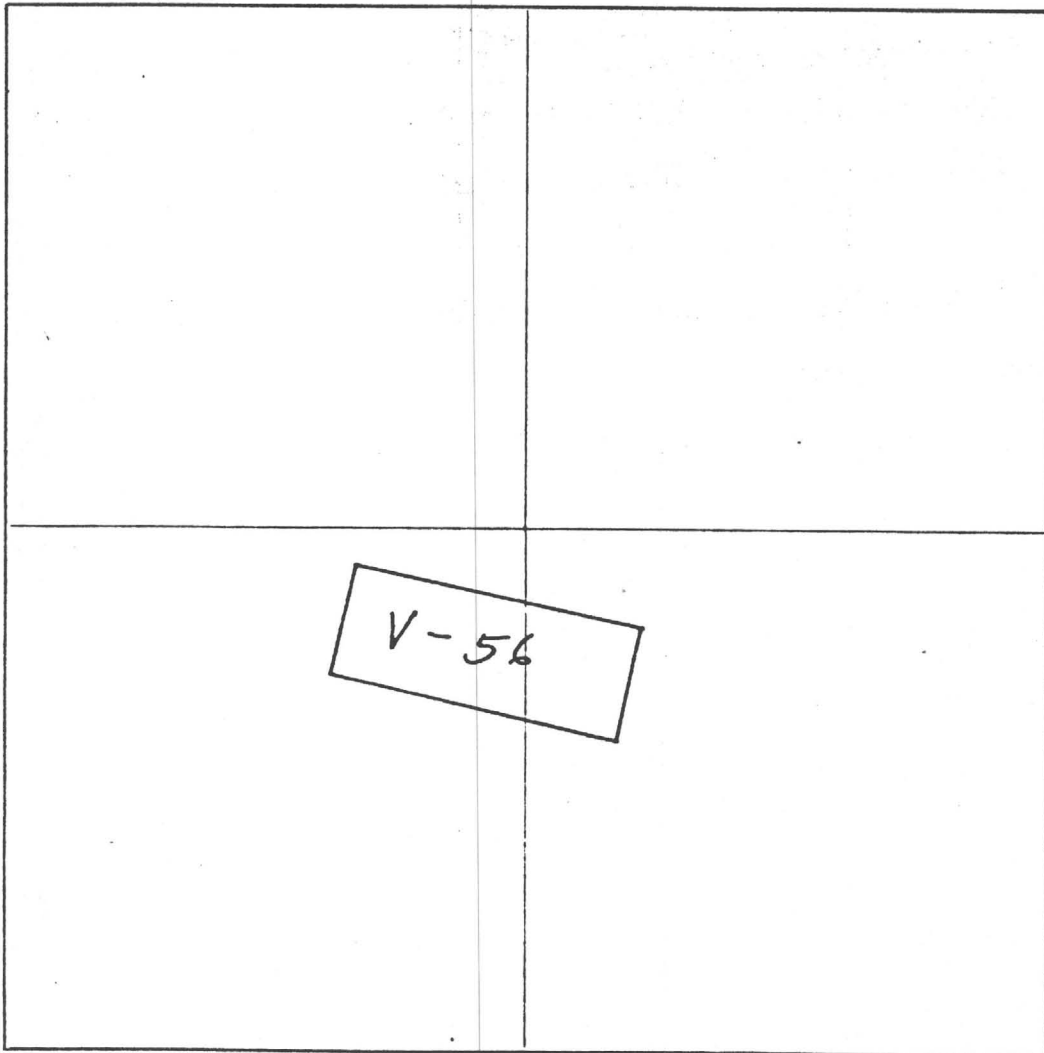
North Arrow



ONE MILE

ONE MILE

640 ACRES



Section 25 Range 6W Township 6N G&SRB&M

Date Feb. 2, 1982

D. T. Burrell
Signature

STATE OF ARIZONA,
County of MARICOPA

I hereby certify that the within instrument was filed and recorded
ss. FEB 12 1982-1 30, 1982, at _____ M.

Fee No.:

In Docket No. 15828, Page 183-184, at the request of

MIN CLAIM (MC)
44462

GEO. D. HENNESSEY

When recorded mail to:

Vulture Mine Properties
Box ~~1853~~ 1904
Wickenburg, Arizona 85358

Witness my hand and official seal.

BILL HENRY

County Recorder

Fee: \$

By [Signature]

Deputy Recorder

3.00

RECEIVED
STATE OFFICE
FEB 22 2 08 PM '82
MARICOPA ARIZONA

NOTICE OF MINING CLAIM LOCATION

- 1. Location Amendment Relocation
- 2. Placer Lode Millsite Tunnelsite

3. The name and address of the Locator is

Vulture Mine Properties
Name

P.O. Box 1904
Address

Wickenburg Arizona 85358
City State Zip

4. The name of the claim is Vulture # 57

5. The date of the location is Feb. 2, 1982

6. The claim is 1500 feet long and 600 feet wide. The distance from the Location monument to each end of the claim is 50 feet in a NW direction and 1450 feet in a SE direction.

7. The general course of the claim is from the NW to the SE

8. The location of the claim is in Section 25, Township 6N, Range 6W
G&SRB&M, Vulture Mining District, Maricopa County, Arizona.

9. If amending or relocating, the previous claim name was Vulture # 57
recorded in Docket 11183, Book 768,

Vulture Mining District, Maricopa County, Arizona.

10. The location of the claim with reference to a natural object or permanent monument is

NE corner of Vulture # 57 is 3350'
565' W to common corner

26	25	T	6N	R	6W
35	36				



Date Feb. 2, 1982

D.J. Burrell
Signature
Locator

A MC 160484

MAP OF MINING CLAIM LOCATION

- The name of the claim is Vulture # 57
- The NE corner of the claim is 3350 feet in a S 65° W direction to a survey monument or permanent natural object described as ~~57'~~ common corner

$$\begin{array}{r} 26 | 25 \\ \hline 35 | 36 \end{array}$$
T 6 N R 6 W
- The type of location monument is 2" x 2" x 4" Post
 The type of corner and end monuments are 2 x 2 x 4 Posts
- The bearing and distance between the corners of the claim are beginning at the NE corner of the claim, 600 feet in a S 10° W direction to the SE corner, then 1500 feet in a N 80° W direction to the SW corner, then 600 feet in a N 10° E direction to the NW corner, then 1500 feet in a S 80° E direction to the point of beginning.

MAP

One inch = One thousand feet

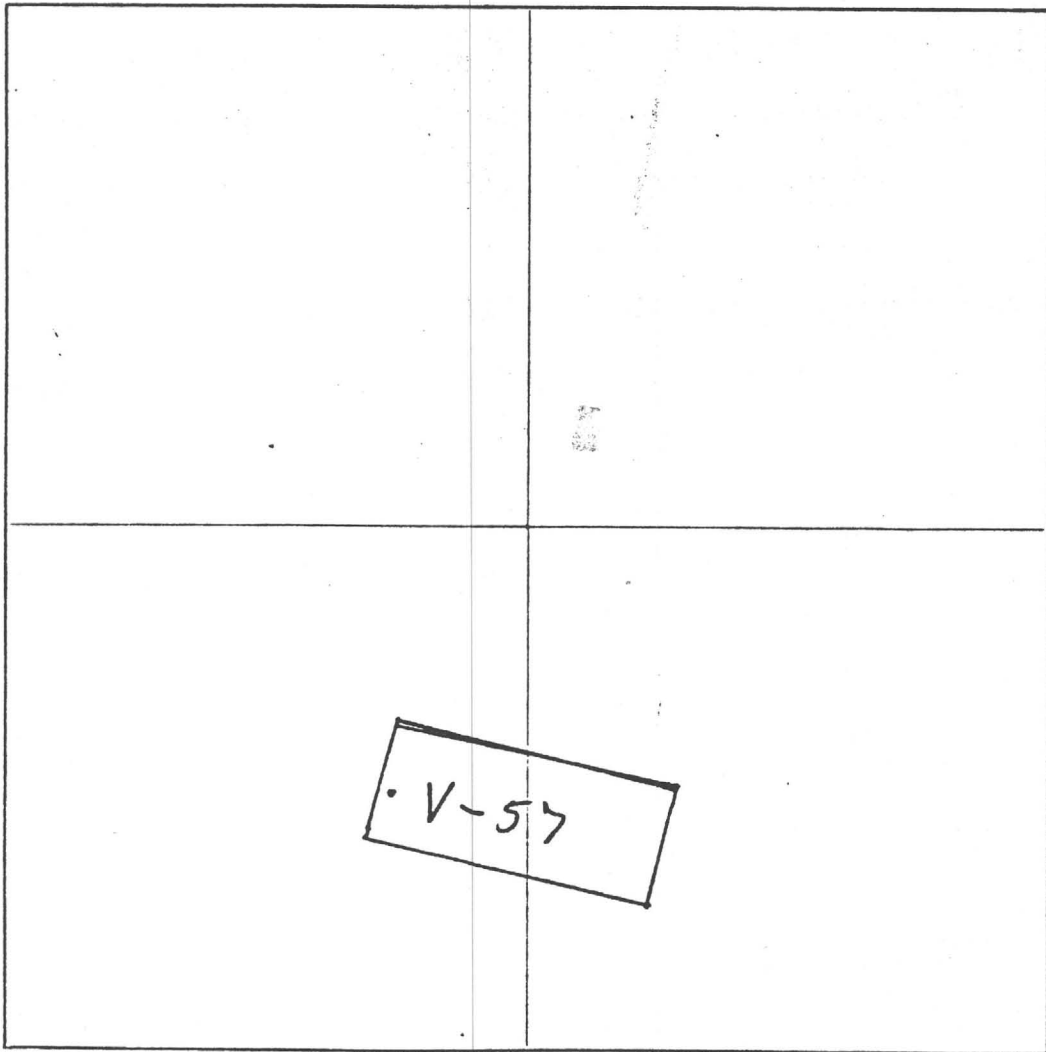
North Arrow



ONE MILE

ONE MILE

640 ACRES



Section 25 Range 6 W Township 6 N, G&SRB&M

Date Feb. 2, 1982

D. I. Burrell
Signature
Locator

STATE OF ARIZONA, ss. County of MARICOPA In Docket No. 15828

I hereby certify that the within instrument was filed and recorded FEB 12 1982-1 30, 19 at M. Page 185-186, at the request of GEO. D. HENNESSEY

Fee No.: MIN CLAIM (MC) 44463

When recorded mail to: Vulture Mine Properties Box 1904 Wickenburg, Arizona 85358

Witness my hand and official seal. BILL HENRY County Recorder By [Signature] Deputy Recorder

Fee: \$ 3.00

RECEIVED STATE OFFICE MAR 22 2 08 PM '82

NOTICE OF MINING CLAIM LOCATION

- 1. Location [] Amendment [] Relocation [x] 2. Placer [] Lode [x] Millsite [] Tunnelsite []

3. The name and address of the Locator is Vulture Mine Properties Name P.O. Box 1904 Address Wickenburg Arizona 85358 City State Zip

4. The name of the claim is Vulture # 58

5. The date of the location is Feb 2, 1982

6. The claim is 1500 feet long and 600 feet wide. The distance from the Location monument to each end of the claim is 50 feet in a NW direction and 1450 feet in a SE direction.

7. The general course of the claim is from the NW to the SE

8. The location of the claim is in Section 25, Township 2N, Range 6W G&SRB&M, Vulture Mining District, Maricopa County, Arizona.

9. If amending or relocating, the previous claim name was Vulture # 58 recorded in Docket 11183, Book 740 Vulture Mining District, Maricopa County, Arizona.

10. The location of the claim with reference to a natural object or permanent monument is NE corner of Vulture # 58 is 3050' S 75° W to common corner

26 | 25 T 2N R 6W 35 | 34



Date Feb. 2, 1982

[Signature] P. J. Burrell Signature Locator

MC 160485

MAP OF MINING CLAIM LOCATION

- The name of the claim is Vulture # 58
- The NE corner of the claim is 3050 feet in a S 75° W direction to a survey monument or permanent natural object described as common corner

26	25
35	36

T 6N R 6W
- The type of location monument is 3" x 2" x 4' Post
 The type of corner and end monuments are 2 x 2 x 4 Posts
- The bearing and distance between the corners of the claim are beginning at the NE corner of the claim, 600 feet in a S 10° W direction to the SE corner, then 1500 feet in a N 80° W direction to the SW corner, then 600 feet in a N 10° E direction to the NW corner, then 1500 feet in a S 80° E direction to the point of beginning.

MAP

One inch = One thousand feet

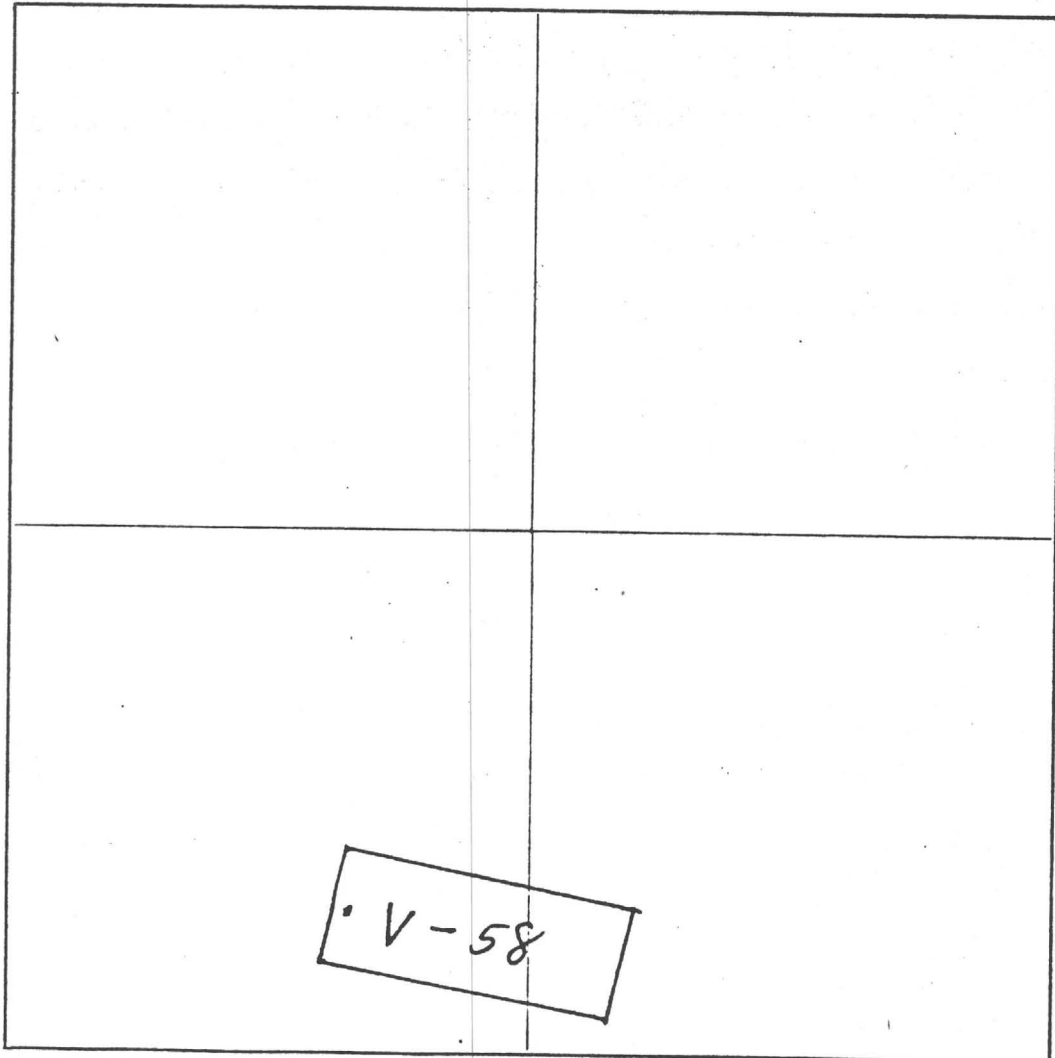
North Arrow



ONE MILE

ONE MILE

640 ACRES



Section 25 Range 6 W Township 6 N, G&SRB&M

Date Feb. 2, 1982

D. J. Burrell
Signature
Locator

STATE OF ARIZONA, I hereby certify that the within instrument was filed and recorded
County of MARICOPA ss. FEB 12 1982-1 30 1982, at MIN CLAIM (MC)
In Docket No. 15828, Page 187-188, at the request of
GEO. D. HENNESSY

Fee No.:
44464
Fee: \$ 3.00

When recorded mail to:
Vulture Mine Properties
Box ~~188~~ 1904
Wickenburg, Arizona 85358

Witness my hand and official seal.
BILL HENRY
County Recorder
By [Signature]
Deputy Recorder

RECEIVED
STATE OFFICE
MAR 22 1982
PM 12 08
TULSA, ARIZONA

NOTICE OF MINING CLAIM LOCATION

- Location
- Amendment
- Relocation
- Place
- Lode
- Millsite
- Tunnelsite

3. The name and address of the Locator is

Vulture Mine Properties
Name
P.O. Box 1904
Address
Wickenburg Arizona 85358
City State Zip

4. The name of the claim is Vulture #59

5. The date of the location is Feb. 2 1982

6. The claim is 1500 feet long and 600 feet wide. The distance from the Location monument to each end of the claim is 1500 feet in a NW direction and 1450 feet in a SE direction.

7. The general course of the claim is from the NW to the SE

8. The location of the claim is in Section 36 25, Township 6N, Range 6W
G&SRB&M, Vulture Mining District, Maricopa County, Arizona.

9. If amending or relocating, the previous claim name was Vulture #59
recorded in Docket 11183, Book 770,
Vulture Mining District, Maricopa County, Arizona.

10. The location of the claim with reference to a natural object or permanent monument is
NE corner of Vulture #59 is 2870'
S 84° W to common corner

26	25	T 6N	R 6W
35	36		



Date Feb. 2, 1982

D. L. Bunnell
Signature

ARIZONA
MAR 16 1982

MAP OF MINING CLAIM LOCATION

- The name of the claim is Vulture # 59
- The NE corner of the claim is 2870 feet in a S 84° W direction to a survey monument or permanent natural object described as common corner

26	25
35	36

T 6 N R 6 W
- The type of location monument is 2" x 2" x 4' Post
 The type of corner and end monuments are 2 x 2 x 4 Posts
- The bearing and distance between the corners of the claim are beginning at the NE corner of the claim, 600 feet in a S 10° W direction to the SE corner, then 1500 feet in a N 80° W direction to the SW corner, then 600 feet in a N 10° E direction to the NW corner, then 1500 feet in a S 80° E direction to the point of beginning.

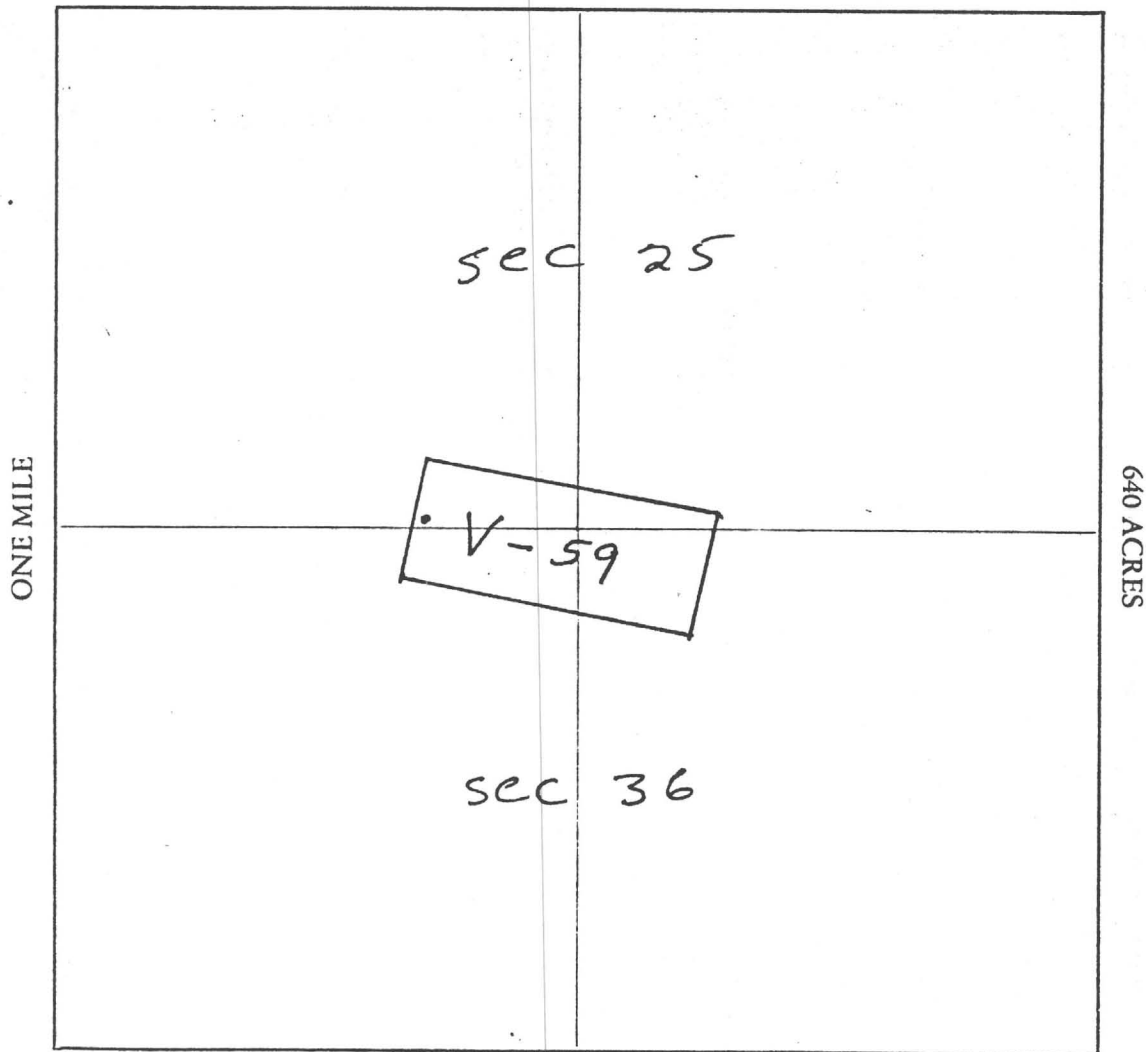
MAP

One inch = One thousand feet

North Arrow



ONE MILE



Section 25 Range 6 W Township 6 N G&SRB&M

Date Feb. 2, 1982

D. Y. Burrell
Signature Locator

STATE OF ARIZONA, ss.

I hereby certify that the within instrument was filed and recorded

Fee No.:

County of **MARICOPA**

15828

FEB 12 1982 - 1 30

19, at _____ M

MIN CLAIM (MC)

In Docket No. _____

Page _____

159-190

at the request of

GEO. D. HENNESSEY

44465

When recorded mail to:

Vulture Mine Property
Box ~~1~~ **1904**
Wickenburg, Arizona

Witness my hand and official seal.

BILL HENRY

County Recorder

By _____

[Signature]

Deputy Recorder

Fee: \$ **3.00**

RECEIVED
CLERK OF STATE OFFICE
MAR 22 2 19 PM '82
TUCSON, ARIZONA

NOTICE OF MINING CLAIM LOCATION

- Location
- Amendment
- Relocation
- Placer
- Lode
- Millsite
- Tunnelsite

3. The name and address of the Locator is

Vulture Mine Properties

Name

P.O. Box 1904

Address

Wickenburg

City

Arizona

State

85358

Zip

4. The name of the claim is Vulture # 60
5. The date of the location is Feb. 2, 1982
6. The claim is 1500 feet long and 600 feet wide. The distance from the Location monument to each end of the claim is ~~1500~~ ⁵⁰ feet in a NW direction and 1450 feet in a SE direction.
7. The general course of the claim is from the NW to the SE
8. The location of the claim is in Section 36, Township 6N, Range 6W
G&SRB&M, Vulture Mining District, Maricopa County, Arizona.
9. If amending or relocating, the previous claim name was Vulture # 60
recorded in Docket 11183, Book 772,
Vulture Mining District, Maricopa County, Arizona.
10. The location of the claim with reference to a natural object or permanent monument is
NE corner of Vulture # 60 is 2750
N 5° W to common corner

26	25	T	6N	R	6W
35	36				



Date Feb. 2, 1982

D. T. Bunnell

Signature

Locator

A MC 160487

MAP OF MINING CLAIM LOCATION

- The name of the claim is Vulture # 60
- The NE corner of the claim is 2750 feet in a N 5° W direction to a survey monument or permanent natural object described as common corner
25/25 T 6 N R 6 W
35/36
- The type of location monument is 2" x 2" x 4 Post
 The type of corner and end monuments are 2 x 2 x 4 Posts
- The bearing and distance between the corners of the claim are beginning at the NE corner of the claim, 600 feet in a S 10° W direction to the SE corner, then 1500 feet in a N 80° W direction to the SW corner, then 600 feet in a N 10° E direction to the NW corner, then 1500 feet in a N 80° E direction to the point of beginning.

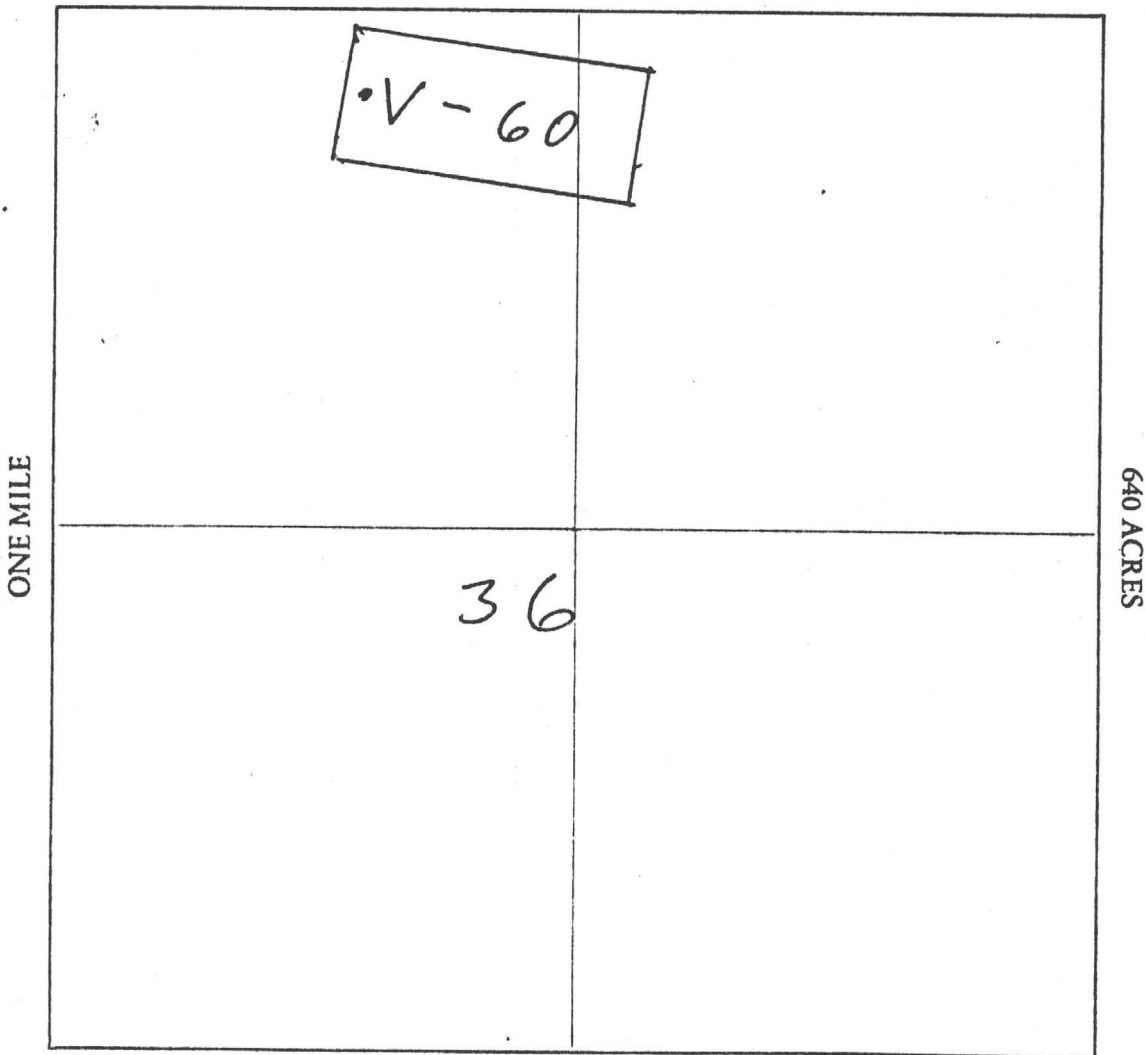
MAP

One inch = One thousand feet

North Arrow



ONE MILE



Section 36 Range 6 W Township 6 N G&SRB&M

Date Feb. 2, 1982

D. T. Bunell
Signature
Locator

STATE OF ARIZONA, I hereby certify that the within instrument was filed and recorded
County of **MARICOPA** ss. **FEB 12 1982 - 1 30**, 19____, at _____ M.
In Docket No. _____ Page **191-192**, at the request of **GEO. D. HENNESSEY**

Fee No.:
MIN CLAIM (MCL)
44466

When recorded mail to:
Vulture Mine Property
Box ~~15828~~ **1904**
Wickenburg, Arizona **85358**

Witness my hand and official seal.
WILL HENRY
County Recorder
By *[Signature]*
Deputy Recorder

Fee: \$ **3.00**

RECEIVED
STATE OFFICE
FEB 22 2 22 PM '82
MARICOPA, ARIZONA

NOTICE OF MINING CLAIM LOCATION

- Location
- Amendment
- Relocation
- Placer
- Lode
- Millsite
- Tunnelsite

3. The name and address of the Locator is
Vulture Mine Properties
 Name
P.O. Box 1904
 Address
Wickenburg Arizona 85358
 City State Zip

4. The name of the claim is Vulture # 61
5. The date of the location is Feb. 2, 1982
6. The claim is 1500 feet long and 600 feet wide. The distance from the Location monument to each end of the claim is 50 feet in a NW direction and 1450 feet in a SE direction.
7. The general course of the claim is from the NW to the SE.
8. The location of the claim is in Section 36, Township 6N, Range 6W G&SRB&M, Vulture Mining District, Maricopa County, Arizona.

9. If amending or relocating, the previous claim name was Vulture # 61 recorded in Docket 11183, Book 772, 773
Vulture Mining District, Maricopa County, Arizona.

10. The location of the claim with reference to a natural object or permanent monument is
NE corner of Vulture # 61 is 2800'
N 30° W to common corner

<u>26</u>	<u>25</u>	<u>T 6N</u>	<u>R 6W</u>
<u>35</u>	<u>36</u>		



Date Feb. 2, 1982
D. T. Benell
 Signature

MAP OF MINING CLAIM LOCATION

- The name of the claim is Vulture # 61
- The NE corner of the claim is 2800 feet in a N 30° W direction to a survey monument or permanent natural object described as _____
26 | 25 T 6 N R 6 W
35 | 36
- The type of location monument is 2" x 2" x 4" Post.
The type of corner and end monuments are 2 x 2 x 4 Posts
- The bearing and distance between the corners of the claim are beginning at the NE corner of the claim, 600 feet in a S 10° W direction to the SE corner, then 1500 feet in a N 80° W direction to the SW corner, then 600 feet in a N 10° E direction to the NW corner, then 1500 feet in a S 80° E direction to the point of beginning.

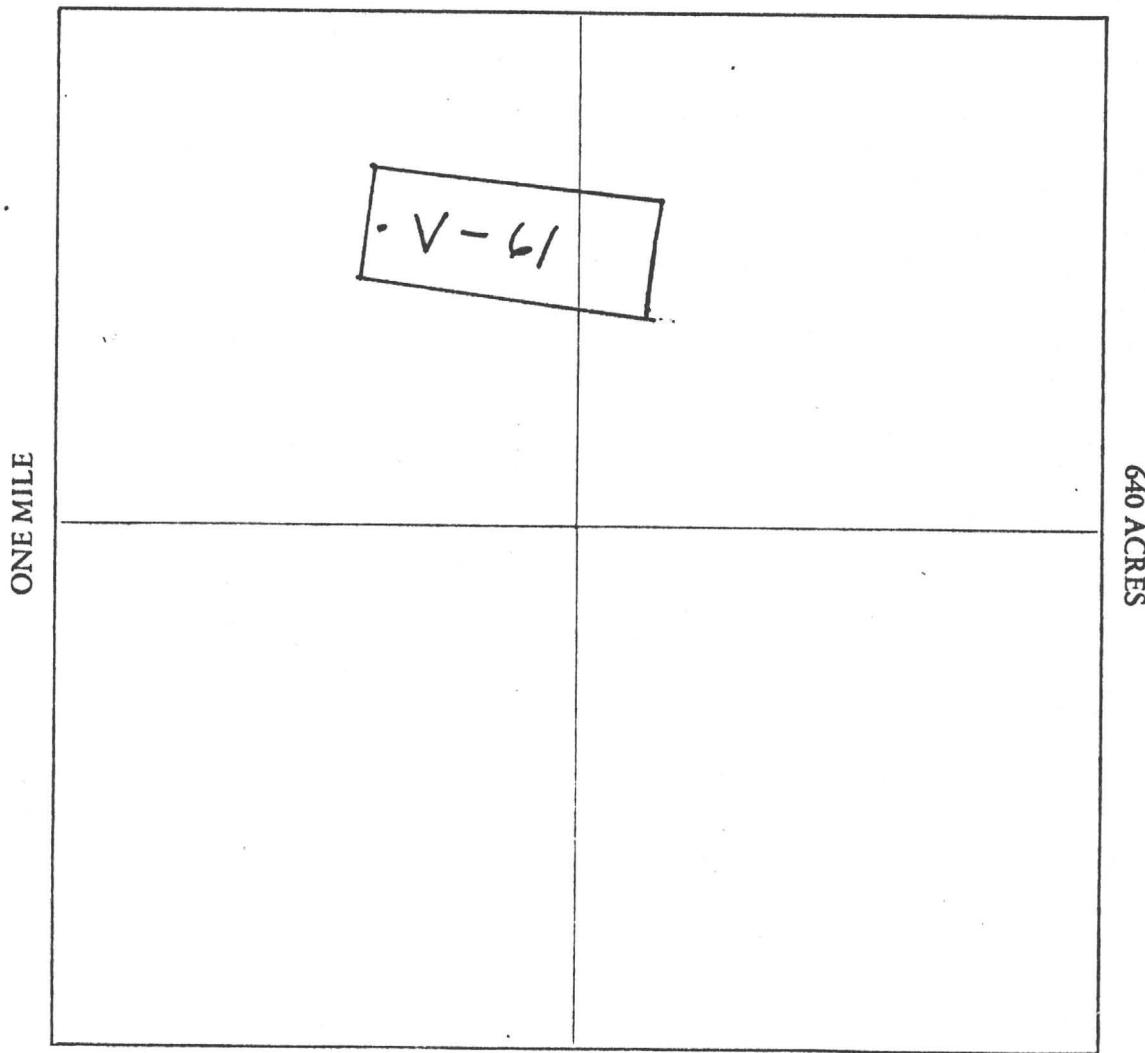
MAP

One inch = One thousand feet

North Arrow



ONE MILE



Section 36 Range 6 W Township 6 N G&SRB&M

Date Feb. 2. 1982

R.L. Burrell
Signature
Locator

STATE OF ARIZONA } I hereby certify that the within instrument was filed and recorded
County of MARICOPA } ss. FEB 12 1982, 1982, at _____ M.
In Docket No. 15828, Page 193-194, at the request of
GEO. D. HENNESSEY

Fee No.:
MIN CLAIM (MC)
44467

When recorded mail to:
Vulture Mine Properties
Box 1858 1904
Wickenburg, Arizona 85358

Witness my hand and official seal.
WILL HENRY
County Recorder
By [Signature]
Deputy Recorder

Fee: \$ 3.00

NOTICE OF MINING CLAIM LOCATION

RECEIVED
MAR 22 1982
STATE OFFICE
MARICOPA COUNTY ARIZONA

- Location
- Placer
- Amendment
- Lode
- Relocation
- Millsite
- Tunnelsite

3. The name and address of the Locator is

VULTURE MINE PROPERTIES
Name
P. O. BOX 1904
Address
WICKENBURG ARIZONA 85358
City State Zip

4. The name of the claim is VULTURE # 62

5. The date of the location is FEB 3 1982

6. The claim is 1500 feet long and 600 feet wide. The distance from the Location monument to each end of the claim is 50 feet in a NW direction and 1450 feet in a SE direction.

7. The general course of the claim is from the NW to the SE

8. The location of the claim is in Section 36, Township 80N, Range 6W
G&SRB&M, VULTURE Mining District, MARICOPA County, Arizona.

9. If amending or relocating, the previous claim name was VULTURE # 62
recorded in Docket 11183, Book 774,
VULTURE Mining District, MARICOPA County, Arizona.

10. The location of the claim with reference to a natural object or permanent monument is
NE corner of Vulture # 62 is 3420'
S 41° W to common corner

35	36	T 6N	R 6W
2	1	T 5N	R 6W



Date FEB. 3 1982
D. T. Bunnell
Signature (Locator)

MC 160469

MAP OF MINING CLAIM LOCATION

- The name of the claim is VULTURE # 62
- The NE corner of the claim is 3420 feet in a S 41° W direction to a survey monument or permanent natural object described as _____
- The type of location monument is 2" X 2" X 4' POST
 The type of corner and end monuments are 2" X 2" X 4' POSTS
- The bearing and distance between the corners of the claim are beginning at the NE corner of the claim, 600 feet in a S 10° W direction to the SE corner, then 1500 feet in a N 80° W direction to the SW corner, then 600 feet in a N 10° E direction to the NW corner, then 1500 feet in a S 80° E direction to the point of beginning.

~~26/25~~ ~~35/36~~ T.6 N R.6 W
~~35/36~~ 21 5 N

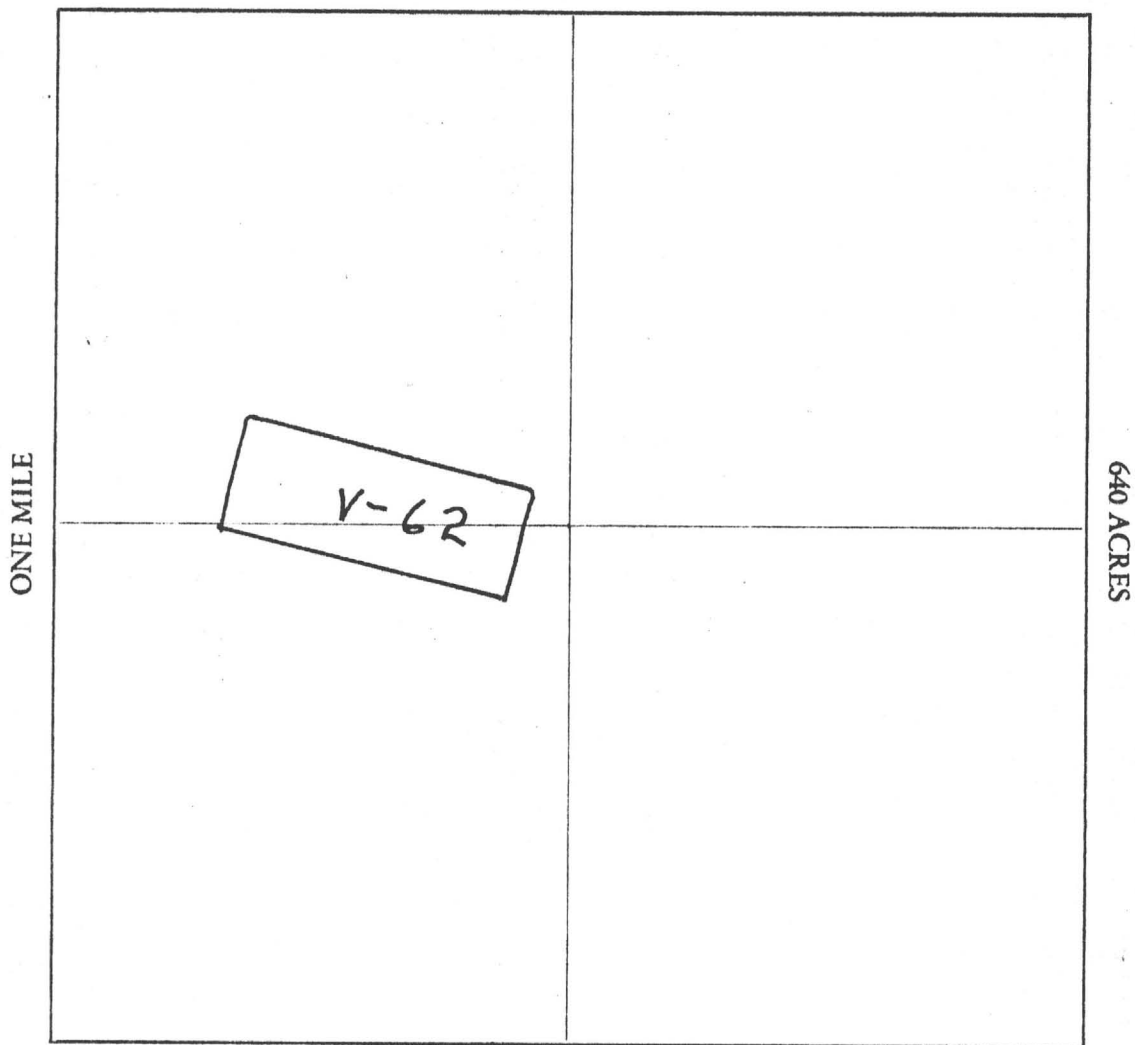
MAP

One inch = One thousand feet

North Arrow



ONE MILE



Section 36 Range 6 W Township T 6 N, G&SRB&M

Date FEB. 3 1982

D. T. Burrell
 Signature (locator)

STATE OF ARIZONA, I hereby certify that the within instrument was filed and recorded

Fee No.:

County of MARICOPA 15828 FEB 12 1982 - 1 30, 19, at M.

In Docket No. Page 195-196, at the request of

GEO. D. HENNESSEY

MIN CLAIM (MGT)

44468

When recorded mail to:

Vulture Mine Properties
Box 1904 1904
Wickenburg, Arizona 85358

Witness my hand and official seal.

WILL HENRY

County Recorder

By

[Signature]

Deputy Recorder

Fee: \$

3.00

NOTICE OF MINING CLAIM LOCATION

RECEIVED
STATE OFFICE
FEB 22 2 22 PM '82
TULSA, ARIZONA

Location

Amendment

Relocation

Placer

Lode

Millsite

Tunnelsite

3. The name and address of the Locator is

VULTURE MINE PROPERTIES
Name

P.O. BOX 1904
Address

WICKENBURG ARIZONA 85358
City State Zip

4. The name of the claim is VULTURE # 63

5. The date of the location is FEB. 3 1982

6. The claim is 1500 feet long and 600 feet wide. The distance from the Location monument to each end of the claim is 50 feet in a NW direction and 1450 feet in a SE direction.

7. The general course of the claim is from the NW to the SE

8. The location of the claim is in Section 36, Township 6N, Range 6W
G&SRB&M, VULTURE Mining District, MARICOPA County, Arizona.

9. If amending or relocating, the previous claim name was VULTURE # 63
recorded in Docket 11183, Book 777

VULTURE Mining District, MARICOPA County, Arizona.

10. The location of the claim with reference to a natural object or permanent monument is

NE corner of Vulture # 63 is 3350' S55°W to common corner

35	36	T 6N	R 6W
2	1	T 5N	



Date FEB 3 1982

D. J. Burrell

Signature

Locator

MAP OF MINING CLAIM LOCATION

- The name of the claim is VULTURE # 63
- The NE corner of the claim is 3350' feet in a ~~NE~~ S55°W direction to a survey monument or permanent natural object described as Common corner
- The type of location monument is 2" x 2" x 4' Post
 The type of corner and end monuments are 2" x 2" x 4' Posts
- The bearing and distance between the corners of the claim are beginning at the NE corner of the claim, 600 feet in a S 10° W direction to the SE corner, then 1500 feet in a N 80° W direction to the SW corner, then 600 feet in a N 10° E direction to the NW corner, then 1500 feet in a S 80° E direction to the point of beginning.

35	36	T. 6 N	R. 6 W
2	1	T. 5 N	R. 6 W

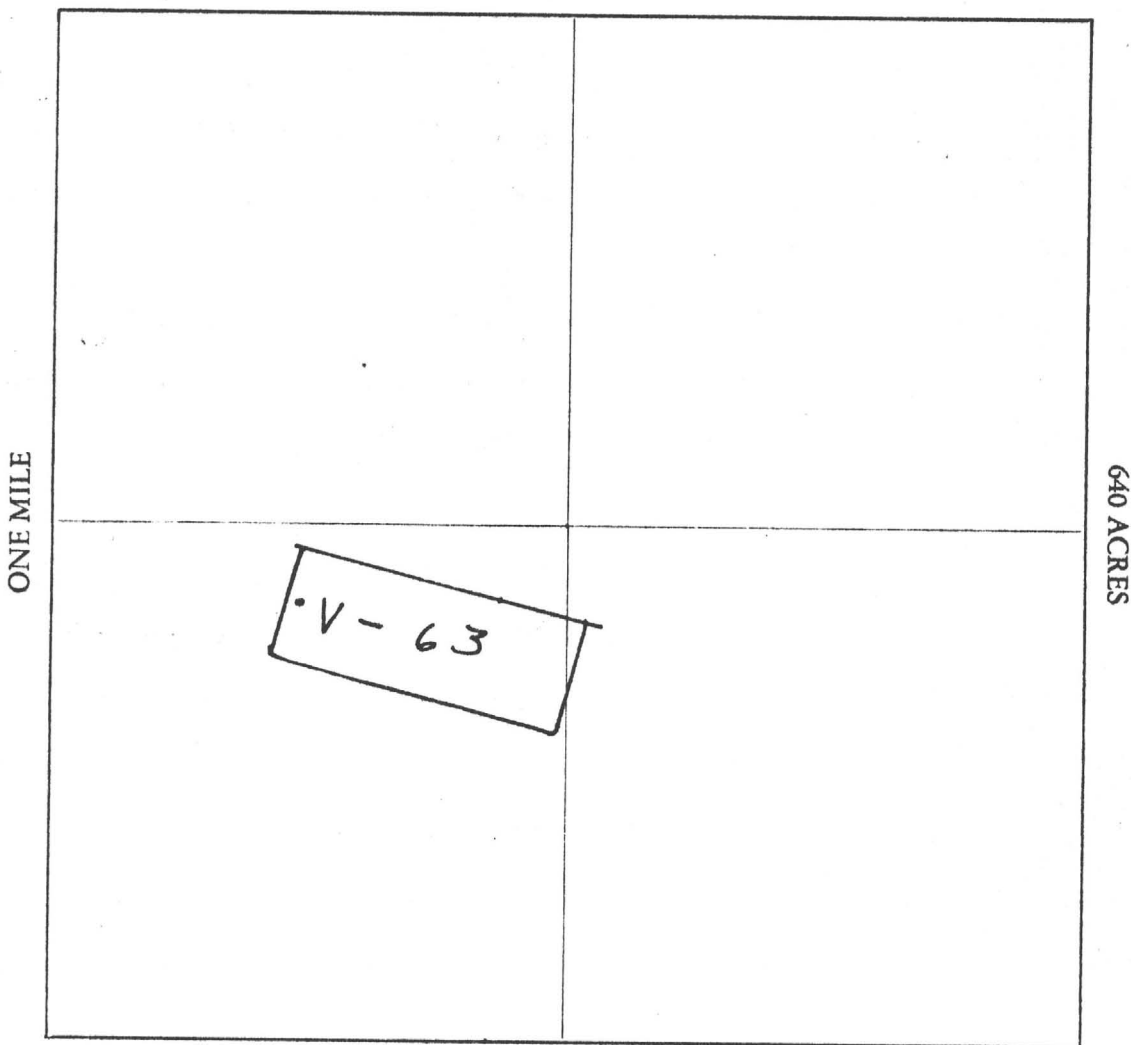
MAP

One inch = One thousand feet

North Arrow



ONE MILE



Section 36 Range 6 W Township 6 N, G&SRB&M

Date FEB. 3 1982

D. J. Burrell
Signature

STATE OF ARIZONA, I hereby certify that the within instrument was filed and recorded
County of MARICOPA ss. 15828 FEB 12 1982-130, 1982, at _____ M.
In Docket No. _____, Page 197-198, at the request of
GEO. D. HENNESSEY

Fee No.:
MIN CLAIM (MC)

44469

When recorded mail to:
Vulture Mine Properties
Box ~~183~~ 1904
Wickenburg, Arizona 85358

Witness my hand and official seal.
BILL HENRY
County Recorder
By [Signature]
Deputy Recorder

Fee: \$ 300

NOTICE OF MINING CLAIM LOCATION

RECEIVED
PLATEAU STATE OFFICE
2 23 PM '82
PHOENIX ARIZONA

- 1. Location Amendment Relocation
- 2. Placer Lode Millsite Tunnelsite

The name and address of the Locator is

VULTURE MINE PROPERTIES
Name
P.O. Box 1904
Address
WICKENBURG ARIZONA 85358
City State Zip

- 4. The name of the claim is VULTURE # 64
- 5. The date of the location is FEB. 3 1982
- 6. The claim is 1500 feet long and 600 feet wide. The distance from the Location monument to each end of the claim is 50 feet in a NW direction and 1450 feet in a SE direction.
- 7. The general course of the claim is from the NW to the SE
- 8. The location of the claim is in Section 36, Township 6N, Range 6W
G&SRB&M, VULTURE Mining District, MARICOPA County, Arizona.
- 9. If amending or relocating, the previous claim name was VULTURE # 64
recorded in Docket 11183, ^{PG} ~~Book~~ 525,
VULTURE Mining District, MARICOPA County, Arizona.
- 10. The location of the claim with reference to a natural object or permanent monument is
NE corner of Vulture # 64 is 29.50'
560°W to common corner

35	36	T 6N	R 6W
2	1	T 5N	



Date FEB. 3 1982

P. T. Burrell
Signature
Locator

A MC 160491

MAP OF MINING CLAIM LOCATION

- The name of the claim is VULTURE # 64
- The NE corner of the claim is 2950 feet in a S 66° W direction to a survey monument or permanent natural object described as Common corner
- The type of location monument is 2" x 2" x 4' Post
 The type of corner and end monuments are 2" x 2" x 4' Posts
- The bearing and distance between the corners of the claim are beginning at the NE corner of the claim, 600 feet in a S 10° W direction to the SE corner, then 1500 feet in a N 80° W direction to the SW corner, then 600 feet in a N 10° E direction to the NW corner, then 1500 feet in a S 80° E direction to the point of beginning.

35 | 36 T 6 N R 6 W
2 | 1 T 5 N

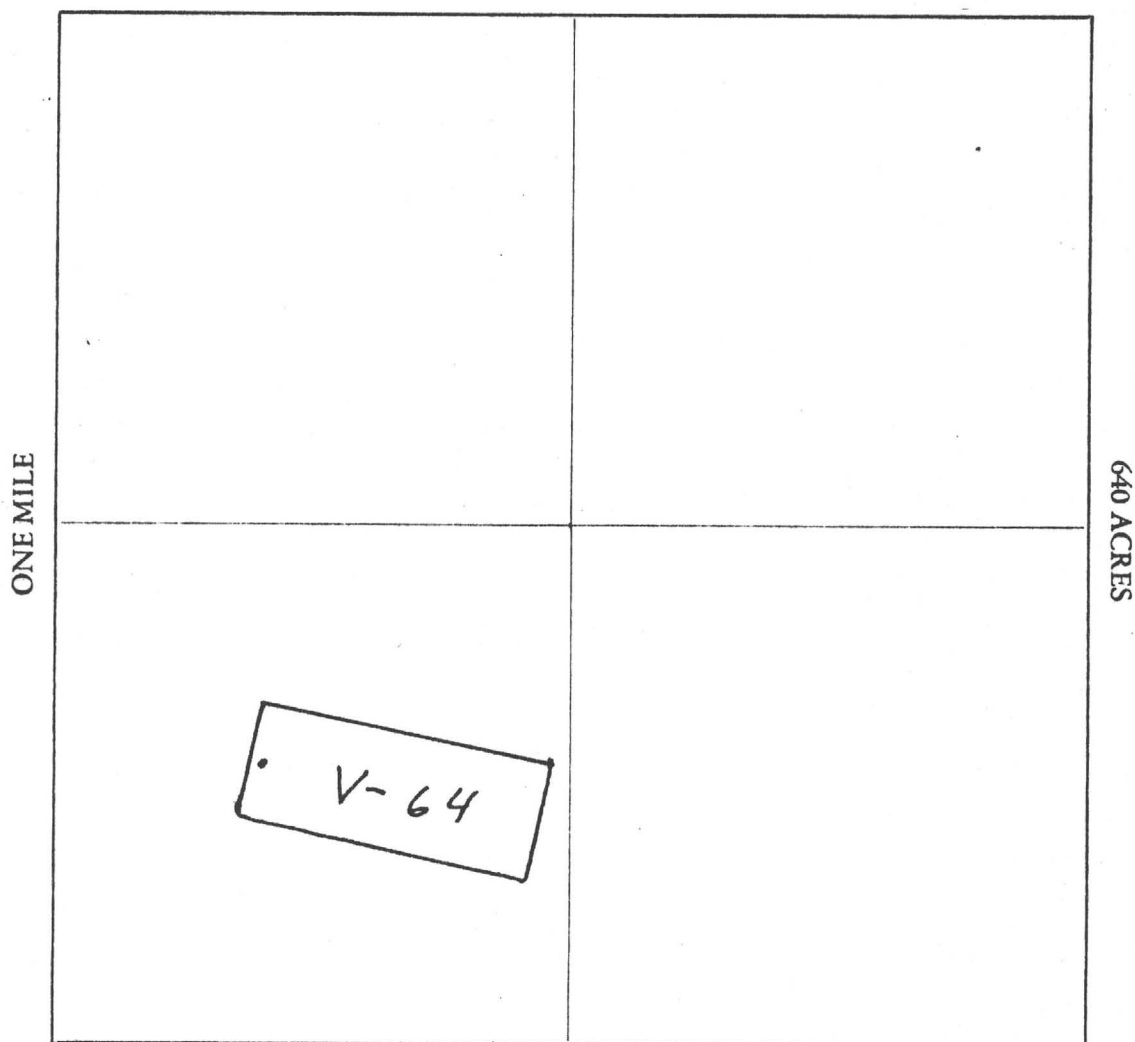
MAP

One inch = One thousand feet

North Arrow



ONE MILE



Section 36 Range 6 W Township 6 N G&SRB&M

Date FEB. 3 1982

D. T. Burrell
 Signature (Locator)

STATE OF ARIZONA, I hereby certify that the within instrument was filed and recorded
County of MARICOPA ss. FEB 12 1982 - 1 30, 1982, at _____ M.
In Docket No. 15828, Page 199-200, at the request of GEO. D. HENNESSEY

Fee No.:

MIN CLAIM (MC)

44470

Fee: \$

300

When recorded mail to:

Witness my hand and official seal.

BILL HENRY

County Recorder

By [Signature]

Deputy Recorder

RECEIVED
CL. M. AZ STATE OFFICE
FEB 22 2 23 PM '82
PHOENIX, ARIZONA

Vulture Mine Properties
Box ~~1653~~ 1904
Wickenburg, Arizona 85358

NOTICE OF MINING CLAIM LOCATION

- 1. Location Amendment Relocation
- 2. Placer Lode Millsite Tunnelsite

3. The name and address of the Locator is

VULTURE MINE PROPERTIES
Name

P.O. BOX 1904
Address

WICKENBURG ARIZONA 85358
City State Zip

4. The name of the claim is VULTURE # 65

5. The date of the location is FEB 3 1982

6. The claim is 1500 feet long and 600 feet wide. The distance from the Location monument to each end of the claim is 50 feet in a NW direction and 1450 feet in a SE direction.

7. The general course of the claim is from the NW to the SE

8. The location of the claim is in Section 36, Township 6N, Range 6W
G&SRB&M, VULTURE Mining District, MARICOPA County, Arizona.

9. If amending or relocating, the previous claim name was VULTURE # 65
recorded in Docket 11183, Book 775

VULTURE Mining District, MARICOPA County, Arizona.

10. The location of the claim with reference to a natural object or permanent monument is

NE corner of Vulture #65 is 2650'
S 77° W to common corner

35	36	T 6N	R 6W
2	1	T 5N	R 6W



Date FEB. 3, 1982

D. J. Burrell
Signature

160492


MAP OF MINING CLAIM LOCATION

- The name of the claim is VULTURE #65
- The NE corner of the claim is 2650 feet in a S 77° W direction to a survey monument or permanent natural object described as Common corner

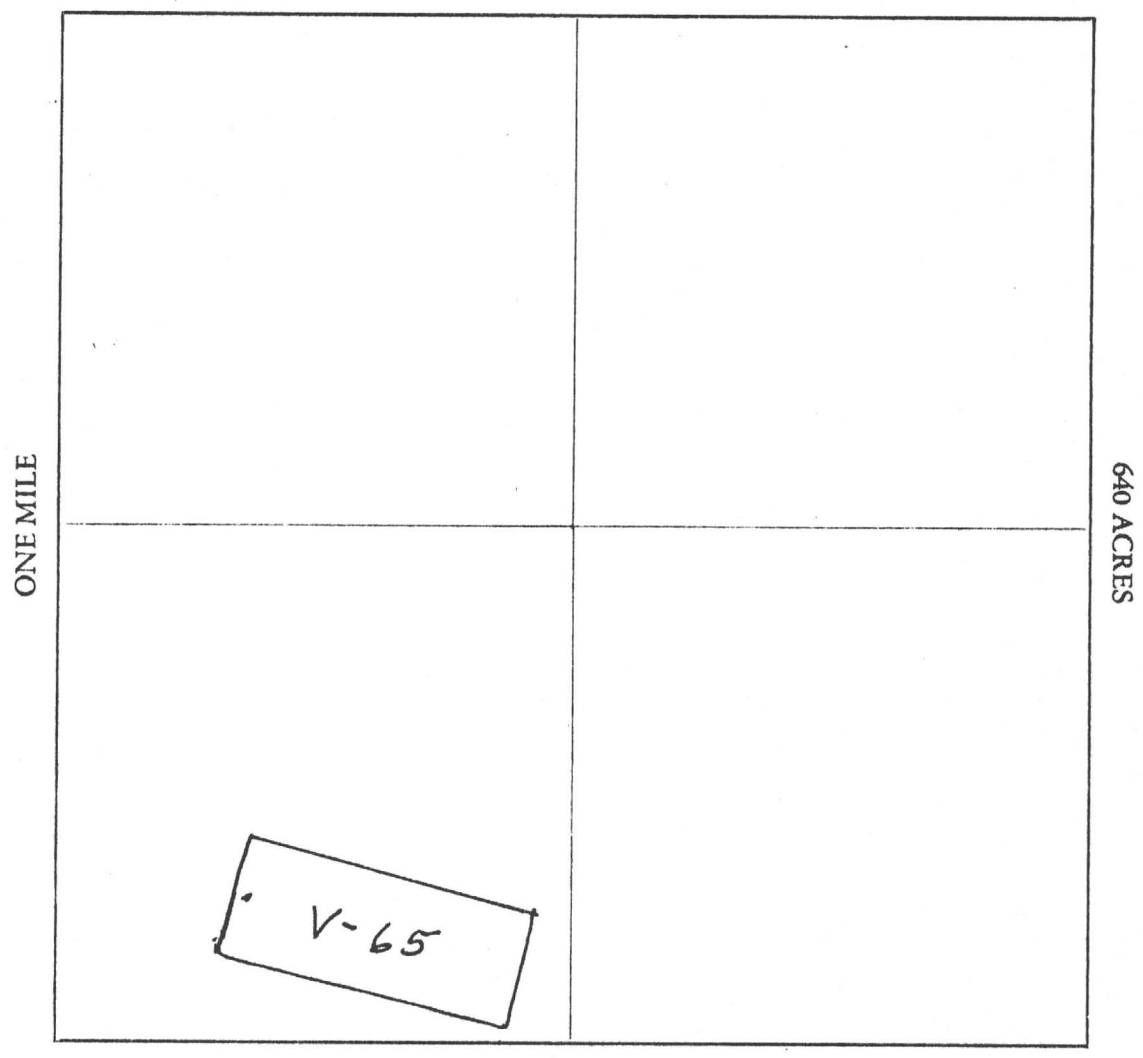
35	36	T 6 N	R 6 W
2	1	T 5 N	
- The type of location monument is 2" X 2" X 4' Post
 The type of corner and end monuments are 2" X 2" X 4' Posts
- The bearing and distance between the corners of the claim are beginning at the NE corner of the claim, 600 feet in a S 10° W direction to the SE corner, then 1500 feet in a N 80° W direction to the SW corner, then 600 feet in a N 10° E direction to the NW corner, then 1500 feet in a S 80° E direction to the point of beginning.

MAP

One inch = One thousand feet

North Arrow 

ONE MILE



Section 36 Range 6 W Township 6 N G&SRB&M

Date FEB. 3 1982

D. T. Burrell
Signature

STATE OF ARIZONA
County of MARICOPA

I hereby certify that the within instrument was filed and recorded
ss. FEB 12 1982 - 1 30, 19, at M.

Fee No.:
MIN CLAIM (MC)
44471

In Docket No. 15828, Page 201-202, at the request of
GEO. HENNESSEY

When recorded mail to:
Vulture Mine Properties
Box 1904
Wickenburg, Arizona 85358

Witness hand and official seal:
BILL HENRY
County Recorder
By [Signature]
Deputy Recorder

Fee: \$
300

NOTICE OF MINING CLAIM LOCATION

- 1. Location Amendment Relocation
- 2. Placer Lode Millsite Tunnelsite
- 3. The name and address of the Locator is

VULTURE MINE PROPERTIES
Name
P. O. BOX 1904
Address
WICKENBURG ARIZONA 85358
City State Zip

- 4. The name of the claim is VULTURE # 66
- 5. The date of the location is FEB. 3 1982
- 6. The claim is 1500 feet long and 600 feet wide. The distance from the Location monument to each end of the claim is 50 feet in a NW direction and 1450 feet in a SE direction.
- 7. The general course of the claim is from the NW to the SE
- 8. The location of the claim is in Section 1/36, Township 5N/6N, Range 6W
G&SRB&M, VULTURE Mining District, MARICOPA County, Arizona.
- 9. If amending or relocating, the previous claim name was VULTURE # 66
recorded in Docket 11183, Book 7787,
VULTURE Mining District, MARICOPA County, Arizona.
- 10. The location of the claim with reference to a natural object or permanent monument is
NE corner of Vulture # 66 is 2450'
589° W to common corner

35	36	T 6 N	R 6 W
2	1	T 5 N	R 6 W



Date FEB. 3 1982

D. T. Burrell
Signature

160493

MAP OF MINING CLAIM LOCATION

- The name of the claim is VULTURE #66
- The NE corner of the claim is 2450 feet in a S 89° W direction to a survey monument or permanent natural object described as common corner
- The type of location monument is 2" x 2" x 4' POST
 The type of corner and end monuments are 2" x 2" x 4' POSTS
- The bearing and distance between the corners of the claim are beginning at the NE corner of the claim, 600 feet in a S 10° W direction to the SE corner, then 1500 feet in a N 80° W direction to the SW corner, then 600 feet in a N 10° E direction to the NW corner, then 1500 feet in a S 80° E direction to the point of beginning.

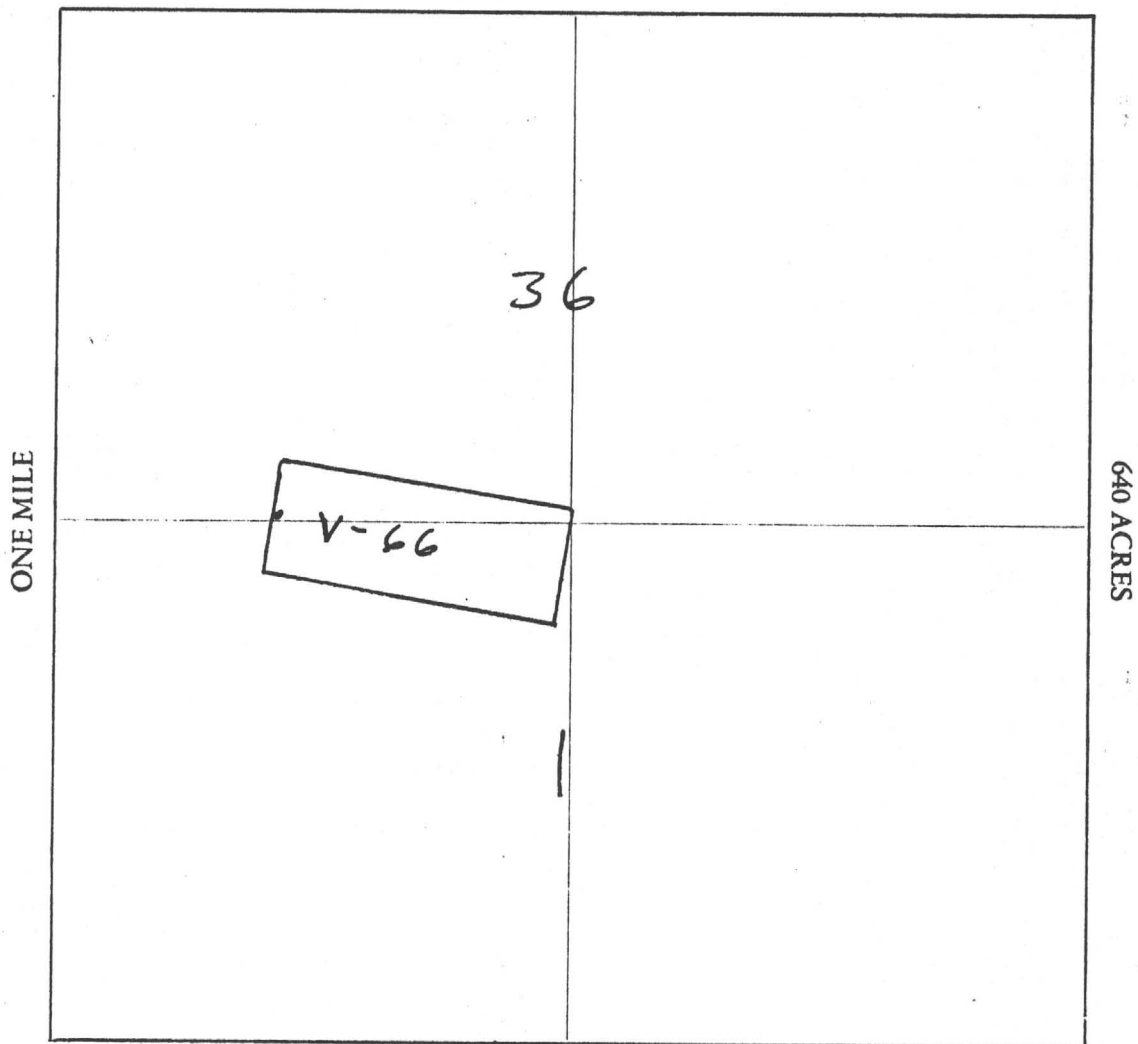
MAP

One inch = One thousand feet

North Arrow



ONE MILE



Section 36 Range 6 N Township 6 W G&SRB&M

Date FEB. 3 1982

D. J. Burrell
Signature

STATE OF ARIZONA

I hereby certify that the within instrument was filed and recorded

Fee No.:

County of MARICOPA **15828**

FEB 12 1982 - 1 20, 1982, at _____ M.

In Docket No. _____, Page 203-204, at the request of

GEO. D. HENNESSEY

MIN CLAIM (MC)

When recorded mail to:

Witness my hand and official seal.

44472

Vulture Mine Properties
Box ~~1853~~ 1904
Wickenburg, Arizona 85358

BILL HENRY

County Recorder

Fee: \$ 3.00

By [Signature]
Deputy Recorder

RECEIVED
STATE OFFICE
MAR 2 2 23 PM '82
TOLSON
ARIZONA

NOTICE OF MINING CLAIM LOCATION

- 1. Location Amendment Relocation
- 2. Placer Lode Millsite Tunnelsite

3. The name and address of the Locator is

VULTURE MINE PROPERTIES
Name

P. O. BOX 1904
Address

WICKENBURG ARIZONA 85358
City State Zip

4. The name of the claim is VULTURE # 67

5. The date of the location is FEB. 3 1982

6. The claim is 1500 feet long and 600 feet wide. The distance from the Location monument to each end of the claim is 50 feet in a NW direction and 1450 feet in a SE direction.

7. The general course of the claim is from the NW to the SE

8. The location of the claim is in Section 1, Township 5 N, Range 6 W
G&SRB&M, VULTURE Mining District, MARICOPA County, Arizona.

9. If amending or relocating, the previous claim name was VULTURE # 67
recorded in Docket 11183, ^{PG} Book 778,
VULTURE Mining District, MARICOPA County, Arizona.

10. The location of the claim with reference to a natural object or permanent monument is NE corner of Vulture # 67 is 2430' N 78° W to common corner

35	36	T 6 N	R 6 W
2	1	T 5 N	R 6 W



Date FEB. 3 1982

D. J. Burrell
Signature

MAP OF MINING CLAIM LOCATION

- The name of the claim is VULTURE # 67
- The NE corner of the claim is _____ feet in a N 78° W direction to a survey monument or permanent natural object described as common corner
35 | 36 T 6N R 6W
2 | 1 T 5N
- The type of location monument is 2" x 2" x 4' Post
 The type of corner and end monuments are 2" x 2" x 4' Posts
- The bearing and distance between the corners of the claim are beginning at the NE corner of the claim, 600 feet in a S 10° W direction to the SE corner, then 1500 feet in a N 80° W direction to the SW corner, then 600 feet in a N 10° E direction to the NW corner, then 1500 feet in a S 80° E direction to the point of beginning.

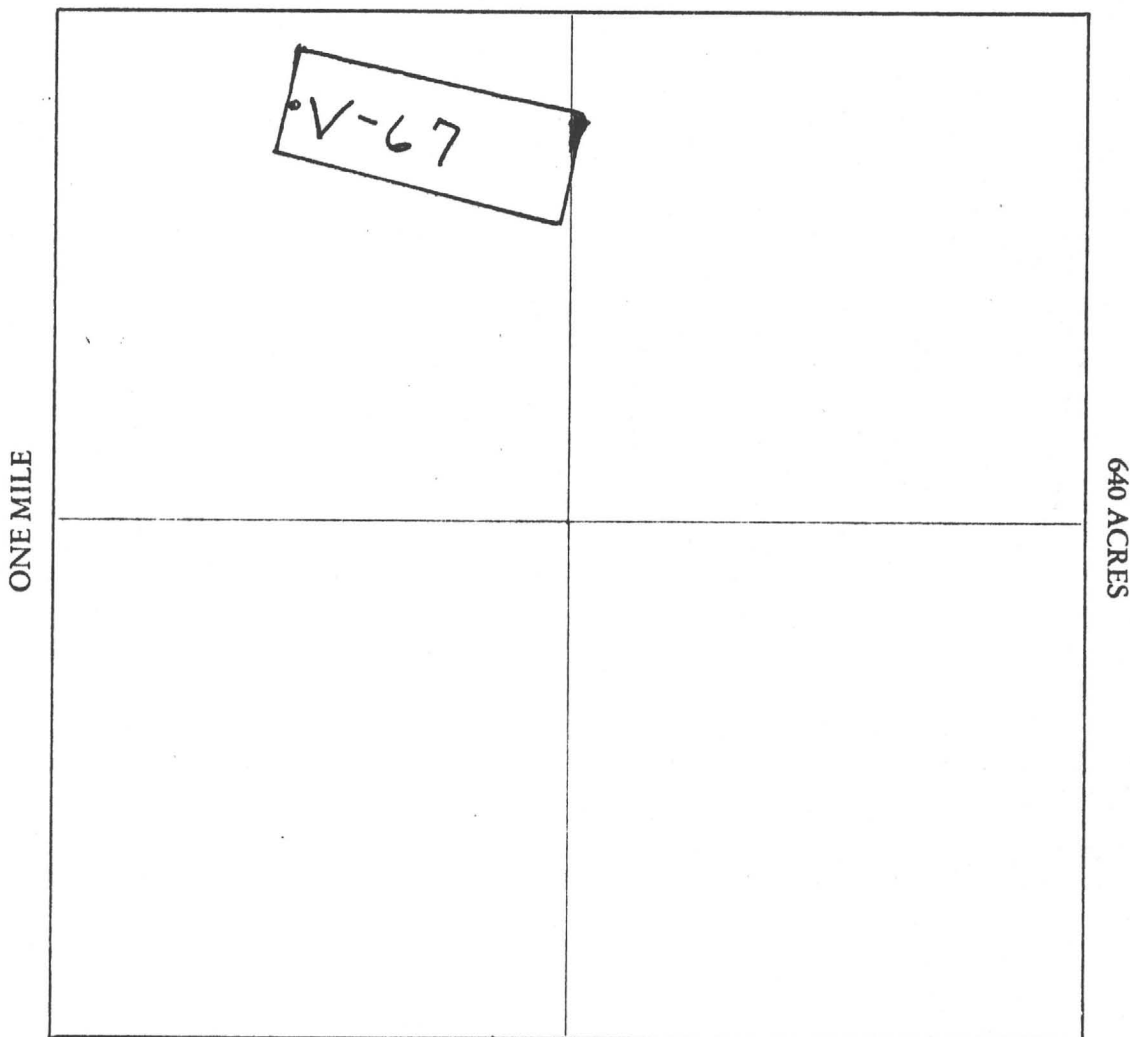
MAP

One inch = One thousand feet

North Arrow



ONE MILE



Section 1 Range 6W Township 5N, G&SRB&M

Date FEB. 3 1982

D. T. Burrell
Signature (Locator)

160494

STATE OF ARIZONA

County of MARICOPA

In Docket No. 15828

ss. I hereby certify that the within instrument was filed and recorded

FEB 12 1982 - 1 30, 1982, at

MIN CLAIM (MC)

Page 205-206

at the request of

GEO. D. HENNESSEY

When recorded mail to:

Vulture Mine Property
Box ~~1068~~ 1904
Wickenburg, Arizona 85358

Witness my hand and official seal.

BILL HENRY

County Recorder

By Gorches

Deputy Recorder

Fee: \$

300

44473

NOTICE OF MINING CLAIM LOCATION

- 1. Location Amendment Relocation
- 2. Placer Lode Millsite Tunnelsite

3. The name and address of the Locator is

VULTURE MINE PROPERTIES
Name

P. O. BOX 1904
Address

WICKENBURG ARIZONA 85358
City State Zip

4. The name of the claim is VULTURE # 68

5. The date of the location is FEB. 3 1982

6. The claim is 1500 feet long and 600 feet wide. The distance from the Location monument to each end of the claim is 50 feet in a NW direction and 1450 feet in a SE direction.

7. The general course of the claim is from the NW to the SE

8. The location of the claim is in Section 1, Township 5N, Range 6W
G&SRB&M, VULTURE Mining District, MARICOPA County, Arizona.

9. If amending or relocating, the previous claim name was VULTURE # 68
recorded in Docket 11183, Book 780,
VULTURE Mining District, MARICOPA County, Arizona.

10. The location of the claim with reference to a natural object or permanent monument is NE corner of Vulture # 68 is 2500' N 64° W to common corner

35	36	T 6N	R 6W
2	1	T 5N	R 6W



Date FEB. 3 1982

D. T. Burrell
Signature
Locator

160495

MAP OF MINING CLAIM LOCATION

- The name of the claim is VULTURE # 68
- The NE corner of the claim is 2500 feet in a N 64° W direction to a survey monument or permanent natural object described as common corner

35	36	T	6N	R	6W
2	1	T	5N		
- The type of location monument is 2" X 2" X 4' Posts
 The type of corner and end monuments are 2" X 2" X 4' Posts
- The bearing and distance between the corners of the claim are beginning at the NE corner of the claim, 600 feet in a S 10° W direction to the SE corner, then 1500 feet in a N 80° W direction to the SW corner, then 600 feet in a N 10° E direction to the NW corner, then 1500 feet in a S 80° E direction to the point of beginning.

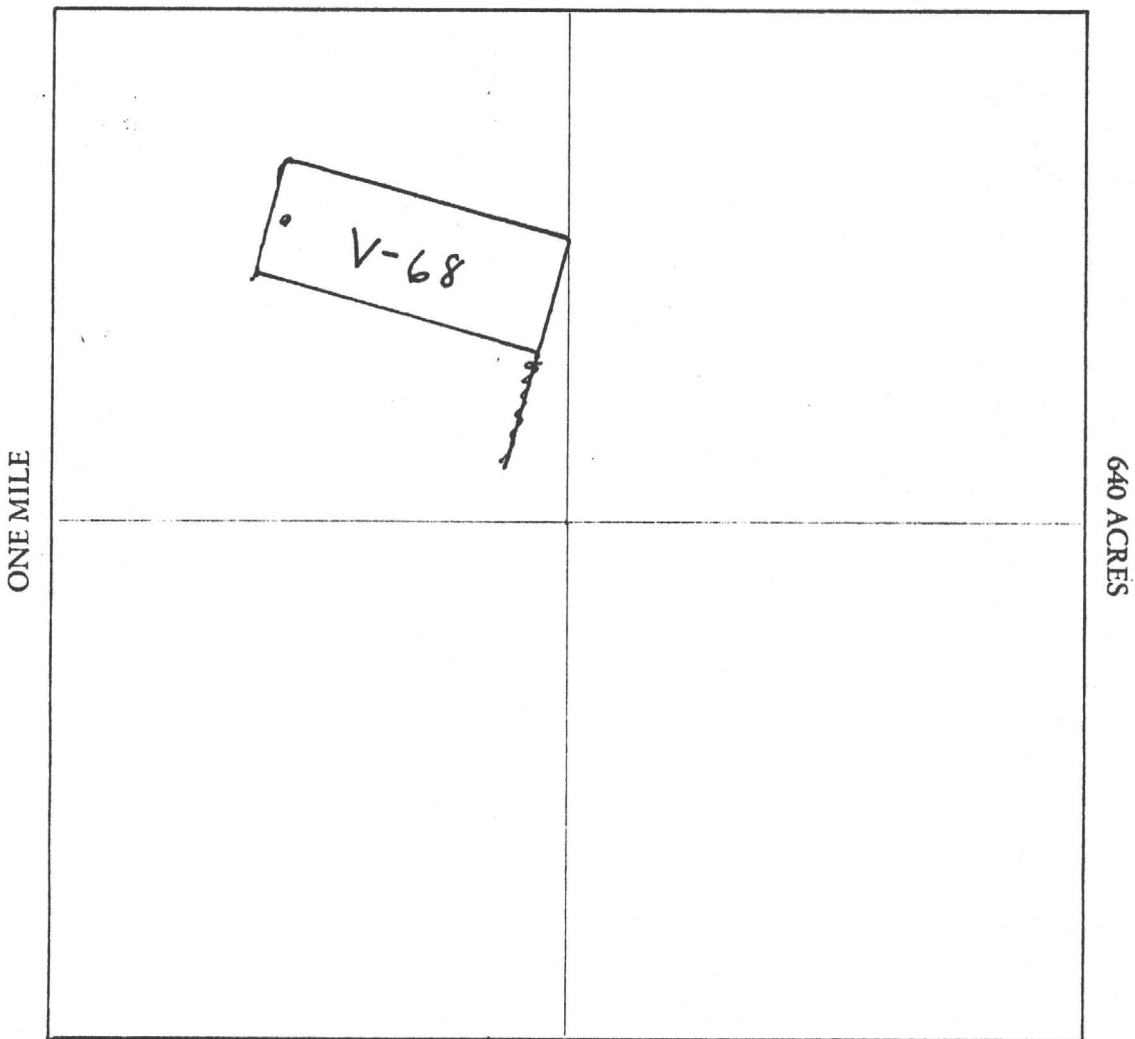
MAP

One inch = One thousand feet

North Arrow



ONE MILE



Section 1 Range 6W Township 5N, G&SRB&M

Date FEB 3 1982

D. Burrell

Signature

Locator

STATE OF ARIZONA
County of **MARICOPA**

I hereby certify that the within instrument was filed and recorded
FEB 12 1982 - 1 30, 19__ at __ M.

Fee No.:

In Docket No. **15828**

Page **207-208**, at the request of

MIN CLAIM (MC)

44474

When recorded mail to:
Vulture Mine Property
Box ~~1903~~ 1904
Wickenburg, Arizona 85358

Witness my hand and official seal.

BILL HENRY
County Recorder

By [Signature]
Deputy Recorder

Fee: \$ **3.00**

RECEIVED STATE OFFICE
MAY 22 2 23 PM '88
PHOENIX ARIZONA

NOTICE OF MINING CLAIM LOCATION

- 1. Location Amendment Relocation
- 2. Placer Lode Millsite Tunnelsite

3. The name and address of the Locator is

VULTURE MINE PROPERTIES
Name
P.O. BOX 1904
Address
WICKENBURG ARIZONA 85358
City State Zip

4. The name of the claim is VULTURE # 69

5. The date of the location is FEB. 3 1982

6. The claim is 1500 feet long and 600 feet wide. The distance from the Location monument to each end of the claim is 50 feet in a NW direction and 1450 feet in a SE direction.

7. The general course of the claim is from the NW to the SE.

8. The location of the claim is in Section 1, Township 5N, Range 6W
G&SRB&M, VULTURE Mining District, MARICOPA County, Arizona.

9. If amending or relocating, the previous claim name was VULTURE # 69
recorded in Docket 11183, Book 780,
VULTURE Mining District, MARICOPA County, Arizona.

10. The location of the claim with reference to a natural object or permanent monument is
NE corner of Vulture #169 is 2720'
N 54° W to common corner

35	36	T 6N	R 6W
2	1	T 5N	R 6W



Date FEB. 3 1982

D. T. Burrell
Signature (Locator)

160496

MAP OF MINING CLAIM LOCATION

- The name of the claim is VULTURE # 69
- The NE corner of the claim is 2720 feet in a N 54° W direction to a survey monument or permanent natural object described as ~~145° W~~ common corner
- The type of location monument is 2" X 2" X 4' POST
 The type of corner and end monuments are 2" X 2" X 4' POSTS
- The bearing and distance between the corners of the claim are beginning at the NE corner of the claim, 600 feet in a S 10° W direction to the SE corner, then 1500 feet in a N 80° W direction to the SW corner, then 600 feet in a N 10° E direction to the NW corner, then 1500 feet in a S 80° E direction to the point of beginning.

35 | 36 T 6 N R 6 W
2 | 1 T 5 N

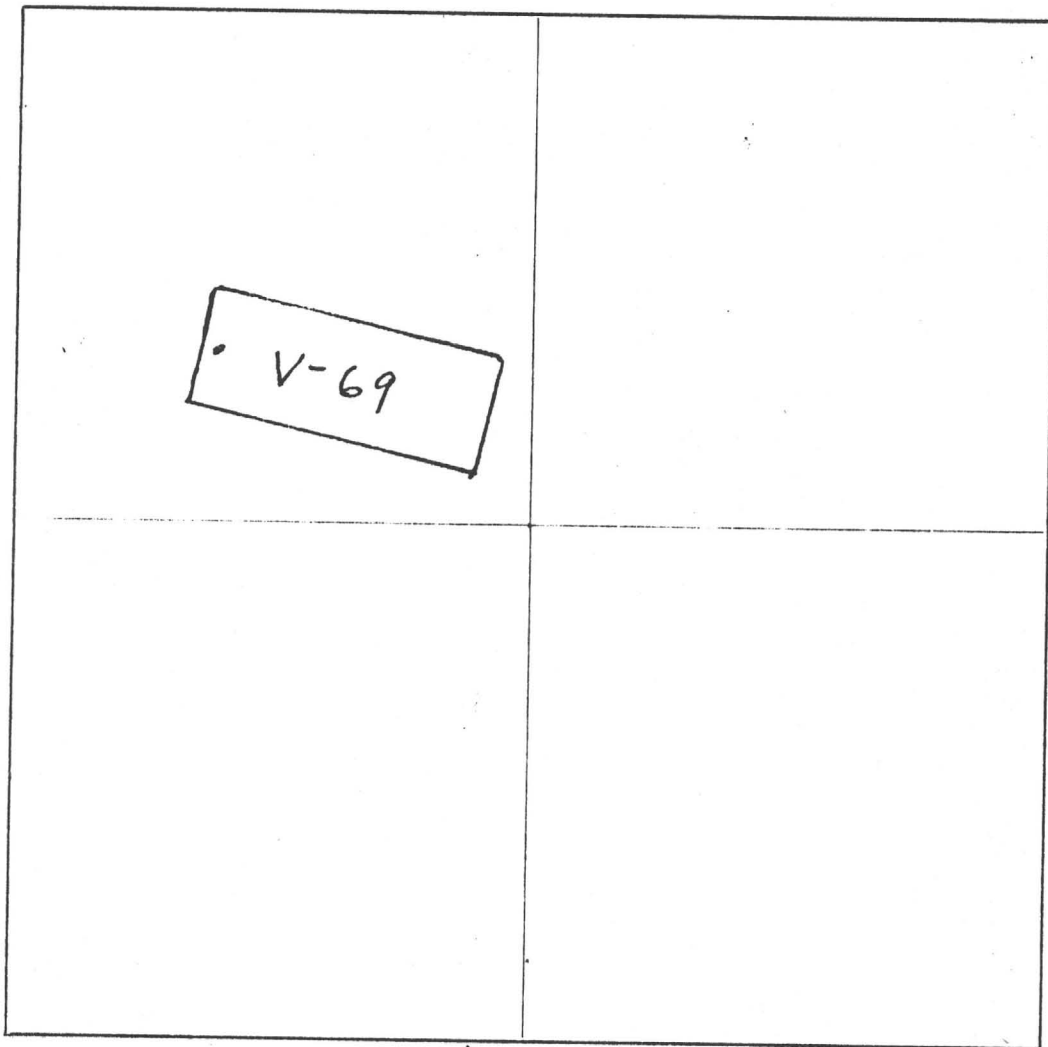
MAP

One inch = One thousand feet

North Arrow



ONE MILE



Section 1 Range 6 W Township 6 N, G&SRB&M

Date FEB 3 1982

D. J. Burnell

Signature

(Locator)

STATE OF ARIZONA
MARICOPA

I hereby certify that the within instrument was filed and recorded

Fee No.:

County of _____, 19____, at _____ M.

In Docket No. 15828, Page 209-210, at the request of

GEO. D. HENNESSEY

44475

When recorded mail to:

Witness my hand and official seal.

Vulture Mine Properties
Box 1904
Wickenburg, Arizona 85358

BILL HENRY

County Recorder

MIN CLAIM (MC)

Fee: \$ 300

By [Signature]
Deputy Recorder

RECEIVED
STATE OFFICE
MAR 22 2 23 PM '82
PHOENIX, ARIZONA

NOTICE OF MINING CLAIM LOCATION

- 1. Location Amendment Relocation
- 2. Placer Lode Millsite Tunnelsite

3. The name and address of the Locator is

VULTURE MINE PROPERTIES
Name

P. O. BOX 1904
Address

WICKENBURG ARIZONA 85358
City State Zip

4. The name of the claim is VULTURE # 70

5. The date of the location is FEB. 3 1982

6. The claim is 1500 feet long and 600 feet wide. The distance from the Location monument to each end of the claim is 50 feet in a NW direction and 1450 feet in a SE direction.

7. The general course of the claim is from the NW to the SE

8. The location of the claim is in Section 1, Township 6N, Range 6W
G&SRB&M, VULTURE Mining District, MARICOPA County, Arizona.

9. If amending or relocating, the previous claim name was VULTURE # 70
recorded in Docket 1183, Book 782.

VULTURE Mining District, MARICOPA County, Arizona.

10. The location of the claim with reference to a natural object or permanent monument is _____

3050'
N 40° W to common corner

35	36	T 6	R 6W
2	1	T 5	



Date FEB 3 1982

D. T. Burrell (Locator)
Signature

MAP OF MINING CLAIM LOCATION

- The name of the claim is VULTURE # 70
- The NE corner of the claim is 3050 feet in a N 40° W direction to a survey monument or permanent natural object described as common corner
35/36 T 6N R 6W
2/1 T 5N
- The type of location monument is 2" X 2" X 4' POST
The type of corner and end monuments are 2" X 2" X 4' POSTS
- The bearing and distance between the corners of the claim are beginning at the NE corner of the claim, 600 feet in a S 10° W direction to the SE corner, then 1500 feet in a N 80° W direction to the SW corner, then 600 feet in a N 10° E direction to the NW corner, then 1500 feet in a S 80° E direction to the point of beginning.

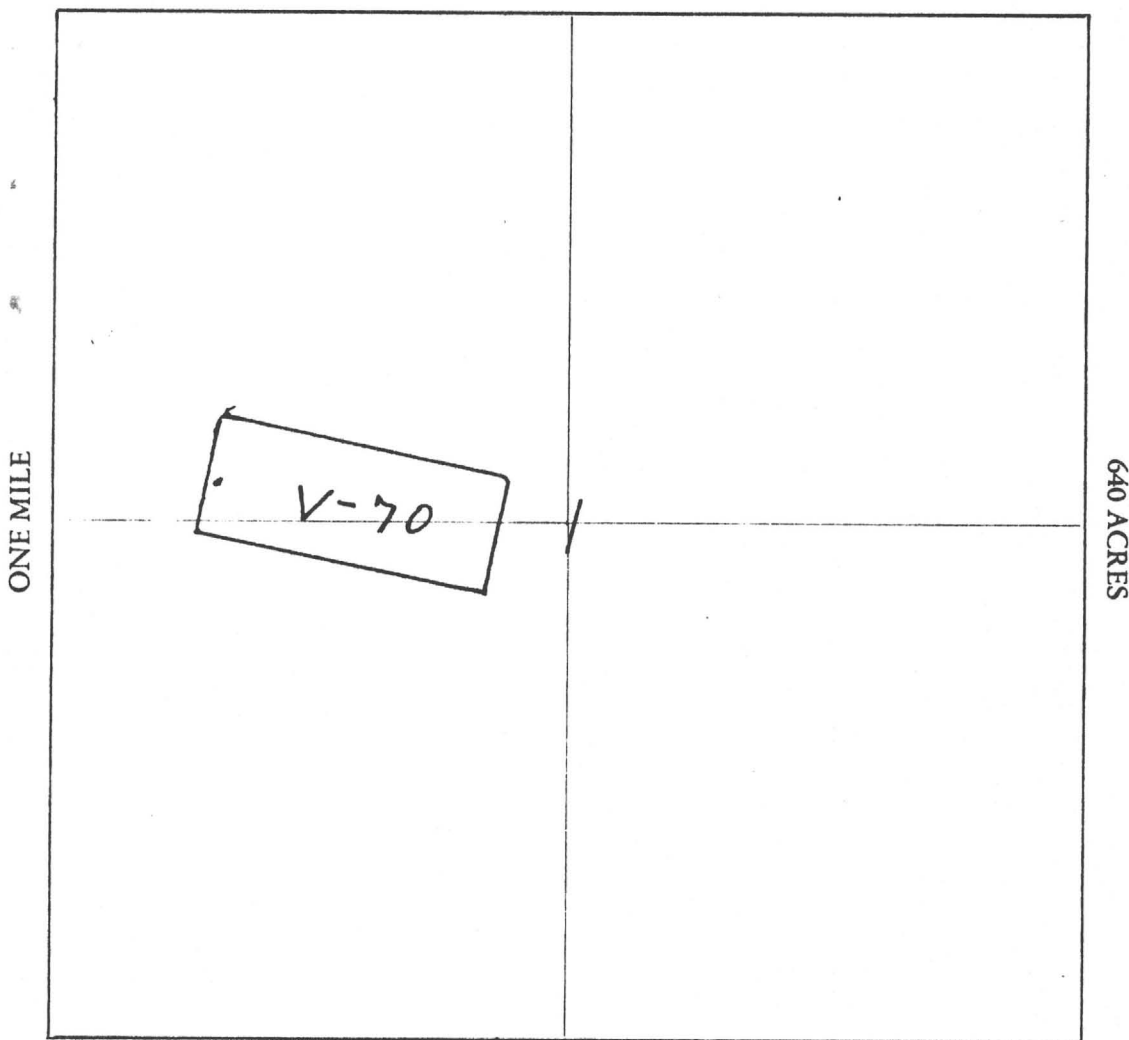
MAP

One inch = One thousand feet

North Arrow



ONE MILE



Section 1 Range 6W Township 5N G&SRB&M

Date FEB. 3 1982

D. T. Burrell
Signature Locator

STATE OF ARIZONA, I hereby certify that the within instrument was filed and recorded
County of MARICOPA, 1982, at M.
In Docket No. 15828 FEB 12 1982 -1 30 Page 211-212 at the request of
GEO. D. HENNESSEY

Fee No.:
MIN CLAIM (MC)
44476

When recorded mail to:
Vulture Mine Properties
Box ~~1053~~ 1904
Wickenburg, Arizona 85358

Witness my hand and official seal.
BILL HENRY,
County Recorder
By [Signature]
Deputy Recorder

Fee: \$ 300

RECEIVED
STATE OFFICE
MAR 20 2 23 PM '82
PHOENIX, ARIZONA

NOTICE OF MINING CLAIM LOCATION

- Location
- Amendment
- Relocation
- Placer
- Lode
- Millsite
- Tunnelsite

3. The name and address of the Locator is
VULTURE MINE PROPERTIES
 Name
P. O. BOX 1904
 Address
WICKENBURG ARIZONA 85358
 City State Zip

4. The name of the claim is VULTURE # 71
5. The date of the location is FEB. 3 1982
6. The claim is 1500 feet long and 600 feet wide. The distance from the Location monument to each end of the claim is 50 feet in a NW direction and 1450 feet in a SE direction.
7. The general course of the claim is from the NW to the SE
8. The location of the claim is in Section 1, Township ~~F60~~ TSN, Range 6W
 G&SRB&M, VULTURE Mining District, MARICOPA County, Arizona.
9. If amending or relocating, the previous claim name was VULTURE # 71
 recorded in Docket 11183, ^{PG} ~~Book~~ 783,
VULTURE Mining District, MARICOPA County, Arizona.
10. The location of the claim with reference to a natural object or permanent monument is
NE corner of Vulture # 71 is 3480'
N 33°W to common corner is ~~3480~~

35	36	T6N	R6W
2	1	TSN	



Date FEB. 3 1982
D. T. Bunnell (Locator)
Signature

160198

MAP OF MINING CLAIM LOCATION

- The name of the claim is VULTURE # 71
- The NE corner of the claim is 3480' feet in a N33°W direction to a survey monument or permanent natural object described as common corner
- The type of location monument is 2" X 2" X 4' POST
 The type of corner and end monuments are 2" X 2" X 4' POSTS
- The bearing and distance between the corners of the claim are beginning at the NE corner of the claim, 600 feet in a S10°W direction to the SE corner, then 1500 feet in a N80°W direction to the SW corner, then 600 feet in a N10°E direction to the NW corner, then 1500 feet in a S80°E direction to the point of beginning.

35	36	T. 6 N	R. 6 W
2	1	T. 5 N	R. 6 W

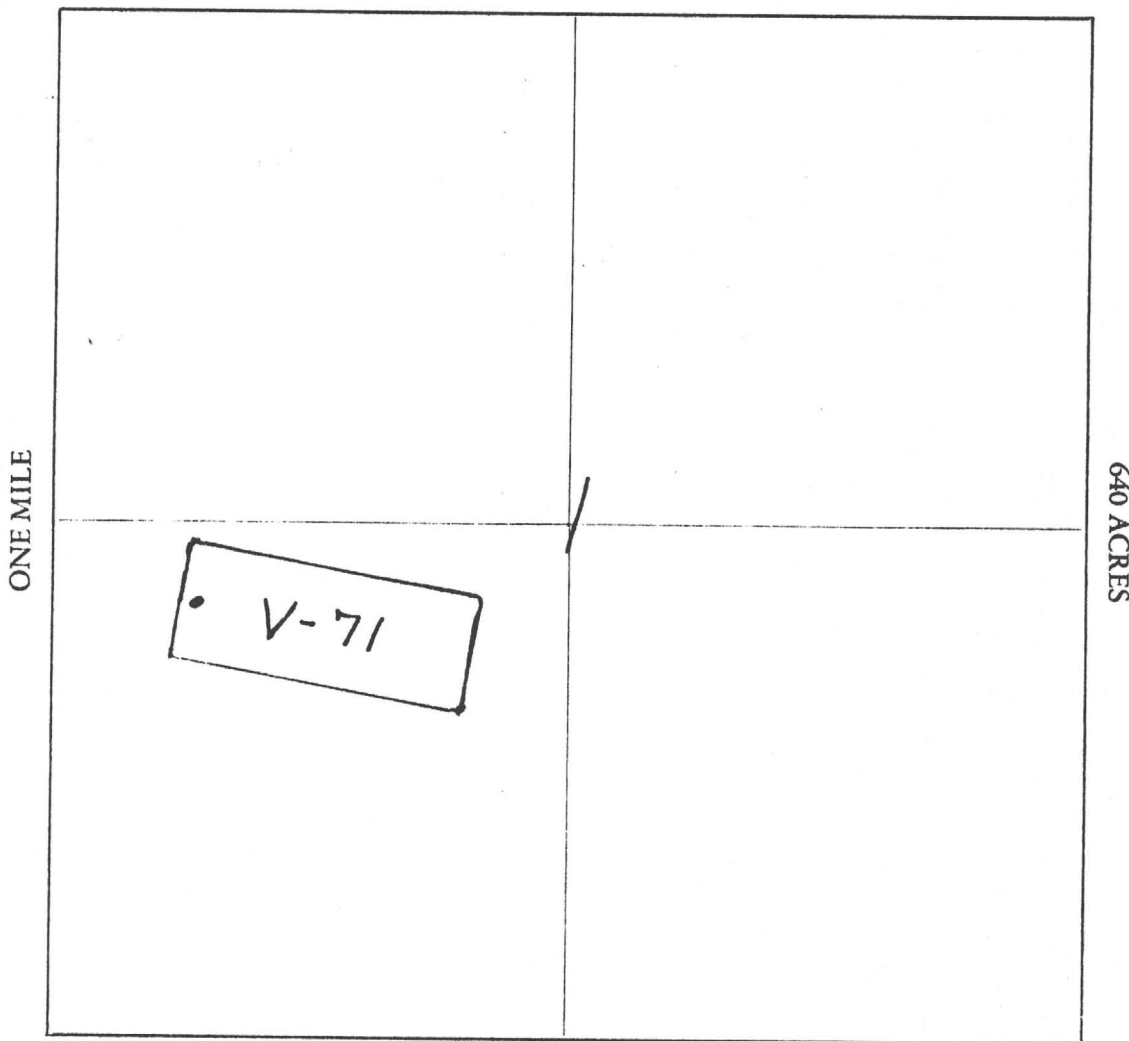
MAP

One inch = One thousand feet

North Arrow



ONE MILE



Section 1 Range 6 W Township 5 N G&SRB&M

Date FEB. 3 1982

D. J. Burrell
Signature

STATE OF ARIZONA, I } ss. 1 hereby certify that the within instrument was filed and recorded
County of MARICOPA, 1982, at 213-214 M.
In Docket No. 15828 FEB 12 1982 - 1 30 Page 213-214, at the request of
GEO. D. HENNESSEY

Fee No.:
MIN CLAIM (MC)
44477

When recorded mail to:
Vulture Mine Properties
Box ~~1903~~ 1904
Wickenburg, Arizona 85358

Witness my hand and official seal.
BILL HENRY
County Recorder
By [Signature]
Deputy Recorder

Fee: \$ 3.00

RECEIVED
D.L.M. AZ STATE OFFICE
MAR 22 2 24 PM '82
WICKENBURG, ARIZONA

NOTICE OF MINING CLAIM LOCATION

- 1. Location Amendment Relocation
- 2. Placer Lode Millsite Tunnelsite

3. The name and address of the Locator is
VULTURE MINE PROPERTIES
 Name
P.O. BOX 1904
 Address
WICKENBURG ARIZONA 85358
 City State Zip

4. The name of the claim is VULTURE # 72

5. The date of the location is FEB. 3 1982

6. The claim is 1500 feet long and 600 feet wide. The distance from the Location monument to each end of the claim is 50 feet in a SE direction and 1450 feet in a NW direction.


7. The general course of the claim is from the SE to the NW

8. The location of the claim is in Section 25, Township 6N, Range 6W
G&SRB&M, VULTURE Mining District, MARICOPA County, Arizona.

9. If amending or relocating, the previous claim name was VULTURE # 72
recorded in Docket 1183, ^{PG} ~~Book~~ 784,
VULTURE Mining District, MARICOPA County, Arizona.

10. The location of the claim with reference to a natural object or permanent monument is
NE corner of Vulture # 72 is 3500'
S 4° E to common corner

25	30	T 6N	R 5W, R 6W
36	31		



Date FEB. 3, 1982
D. T. Bunnell
Signature
Locator

66499

MAP OF MINING CLAIM LOCATION

- The name of the claim is VULTURE # 72
- The NE corner of the claim is 3500 feet in a S 4° E direction to a survey monument or permanent natural object described as _____
25 | 30 T 6 N R 6 W , R 5 W
- The type of location monument is 2" X 2" X 4' POST
The type of corner and end monuments are 2" X 2" X 4' POSTS
- The bearing and distance between the corners of the claim are beginning at the NE corner of the claim, 600 feet in a S 10° W direction to the SE corner, then 1500 feet in a N 80° W direction to the SW corner, then 600 feet in a N 10° E direction to the NW corner, then 1500 feet in a S 80° E direction to the point of beginning.

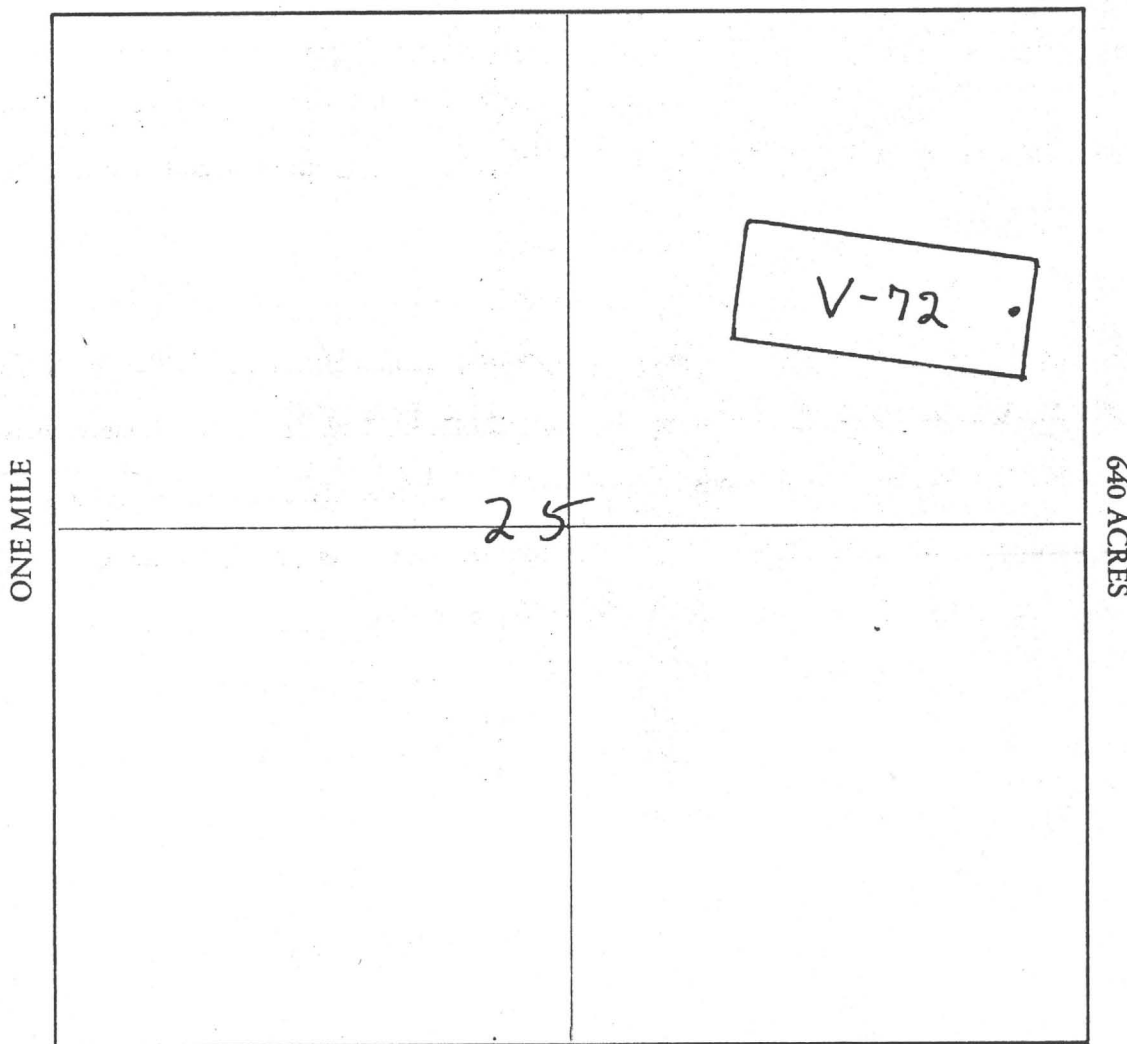
MAP

One inch = One thousand feet

North Arrow



ONE MILE



Section 25 Range 6W Township 6N, G&SRB&M

Date FEB. 3 1982

D. J. Burrell
Signature Locator

STATE OF ARIZONA }
County of MARICOPA }

ss. I hereby certify that the within instrument was filed and recorded
FEB 12 1982 - 1 30, 1982, at _____ M.

Fee No.:

In Docket No. 15828, Page 215-216, at the request of
GEO. D. HENNESSEY

44478

When recorded mail to:
Vulture Mine Properties
Box ~~183~~ 1904
Wickenburg, Arizona 85353

Witness my hand and official seal.

MIN CLAIM (MC)

BILL HENRY
County Recorder
By [Signature]
Deputy Recorder

Fee: \$ 3.00

RECEIVED
D.L.M. AZ STATE OFFICE
MAR 22 2 21 PM '82
FREMONT, ARIZONA

NOTICE OF MINING CLAIM LOCATION

- 1. Location Amendment Relocation
- 2. Placer Lode Millsite Tunnelsite

3. The name and address of the Locator is

VULTURE MINE PROPERTIES
Name

P.O. BOX 1904
Address

WICKENBURG ARIZONA 85358
City State Zip

4. The name of the claim is VULTURE # 73

5. The date of the location is FEB. 3 1982

6. The claim is 1500 feet long and 600 feet wide. The distance from the Location monument to each end of the claim is 50 feet in a SE direction and 1450 feet in a NW direction.


7. The general course of the claim is from the SE to the NW

8. The location of the claim is in Section 25, Township 6 N, Range 6 W
G&SRB&M, VULTURE Mining District, MARICOPA County, Arizona.

9. If amending or relocating, the previous claim name was VULTURE # 73
recorded in Docket 11183, Book 789,
VULTURE Mining District, MARICOPA County, Arizona.

10. The location of the claim with reference to a natural object or permanent monument is NE corner of Vulture # 73 is 2880' S 8° E to common corner

25	30	T 6N R 6W, R 5W
36	31	



Date FEB. 3 1982

R. J. Burrell
Signature
Locator

160500

MAP OF MINING CLAIM LOCATION

- The name of the claim is VULTURE # 73
- The NE corner of the claim is 2880 feet in a S 8° E direction to a survey monument or permanent natural object described as Common corner
25 | 30 T 6 N R 6 W, R 5 W
36 | 31
- The type of location monument is 2" x 2" x 4' Post
The type of corner and end monuments are 2" x 2" x 4' Posts
- The bearing and distance between the corners of the claim are beginning at the NE corner of the claim, 600 feet in a S 10° W direction to the SE corner, then 1500 feet in a N 80° W direction to the SW corner, then 600 feet in a N 10° E direction to the NW corner, then 1500 feet in a S 80° E direction to the point of beginning.

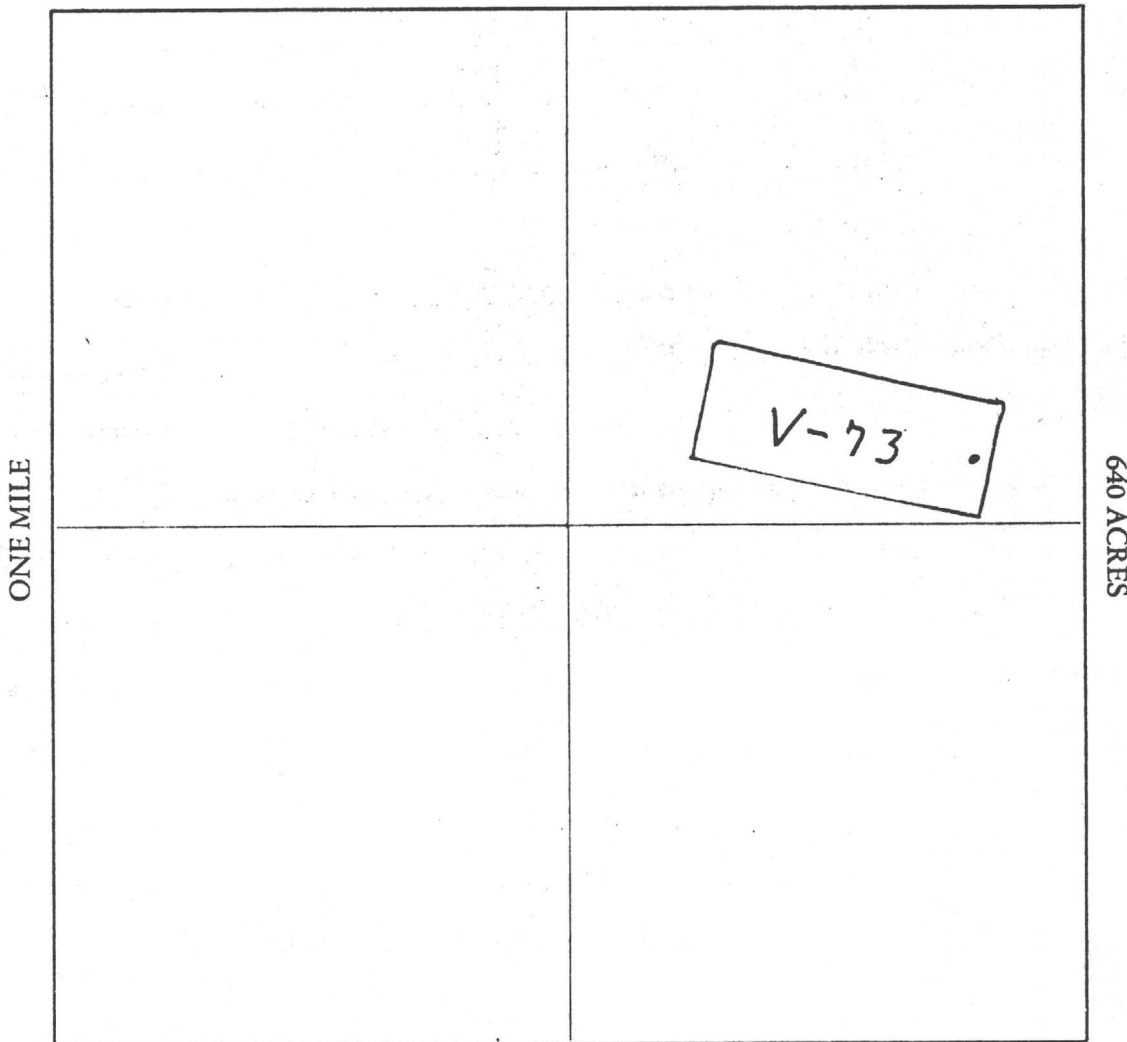
MAP

One inch = One thousand feet

North Arrow



ONE MILE



Section 25 Range 6 W Township 6 N, G&SRB&M

Date FEB. 3 1982

D. T. Burrell
Signature

STATE OF ARIZONA } ss. I hereby certify that the within instrument was filed and recorded
County of MARICOPA 15828 FEB 12 1982 - 1 30, 1982, at _____ M.
In Docket No. _____, Page 217-218, at the request of

Fee No.:
44479

When recorded mail to:
Vulture Mine Properties
Box ~~1904~~ 1904
Wickenburg, Arizona 85358

Witness my hand and official seal.
BILL HENRY
County Recorder
By [Signature]
Deputy Recorder

MIN CLAIM (MC)
Fee: \$
300

RECEIVED
STATE OFFICE
FEB 22 2 21 PM '82
MARICOPA COUNTY, ARIZONA


NOTICE OF MINING CLAIM LOCATION

- Location
- Amendment
- Relocation
- Placer
- Lode
- Millsite
- Tunnelsite

3. The name and address of the Locator is
VULTURE MINE PROPERTIES
 Name
P. O. BOX 1904
 Address
WICKENBURG ARIZONA 85358
 City State Zip

4. The name of the claim is VULTURE # 74
5. The date of the location is FEB. 3 1982
6. The claim is 1500 feet long and 600 feet wide. The distance from the Location monument to each end of the claim is 50 feet in a SE direction and 1450 feet in a NW direction.
7. The general course of the claim is from the SE to the NW.
8. The location of the claim is in Section 25, Township 6N, Range 6W
 G&SRB&M, VULTURE Mining District, MARICOPA County, Arizona.
9. If amending or relocating, the previous claim name was VULTURE # 74
 recorded in Docket 11183, Book 786,
VULTURE Mining District, MARICOPA County, Arizona.
10. The location of the claim with reference to a natural object or permanent monument is
NE corner of Vulture # 75 is 2350'
S 13° E to common corner

25	30	T 6N	R 6W	R 5W
36	30			



Date FEB 3 1982

D. J. Burrell
Signature (Locator)

MAP OF MINING CLAIM LOCATION

- The name of the claim is VULTURE # 74
- The NE corner of the claim is 2350 feet in a S 13° E direction to a survey monument or permanent natural object described as Common corner 25/30 T 6N R 6W, R 5W
36/31
- The type of location monument is 2" X 2" X 4' POST
The type of corner and end monuments are 2" X 2" X 4' Posts
- The bearing and distance between the corners of the claim are beginning at the NE corner of the claim, 600 feet in a S 10° W direction to the SE corner, then 1500 feet in a N 80° W direction to the SW corner, then 600 feet in a N 10° E direction to the NW corner, then 1500 feet in a S 80° E direction to the point of beginning.

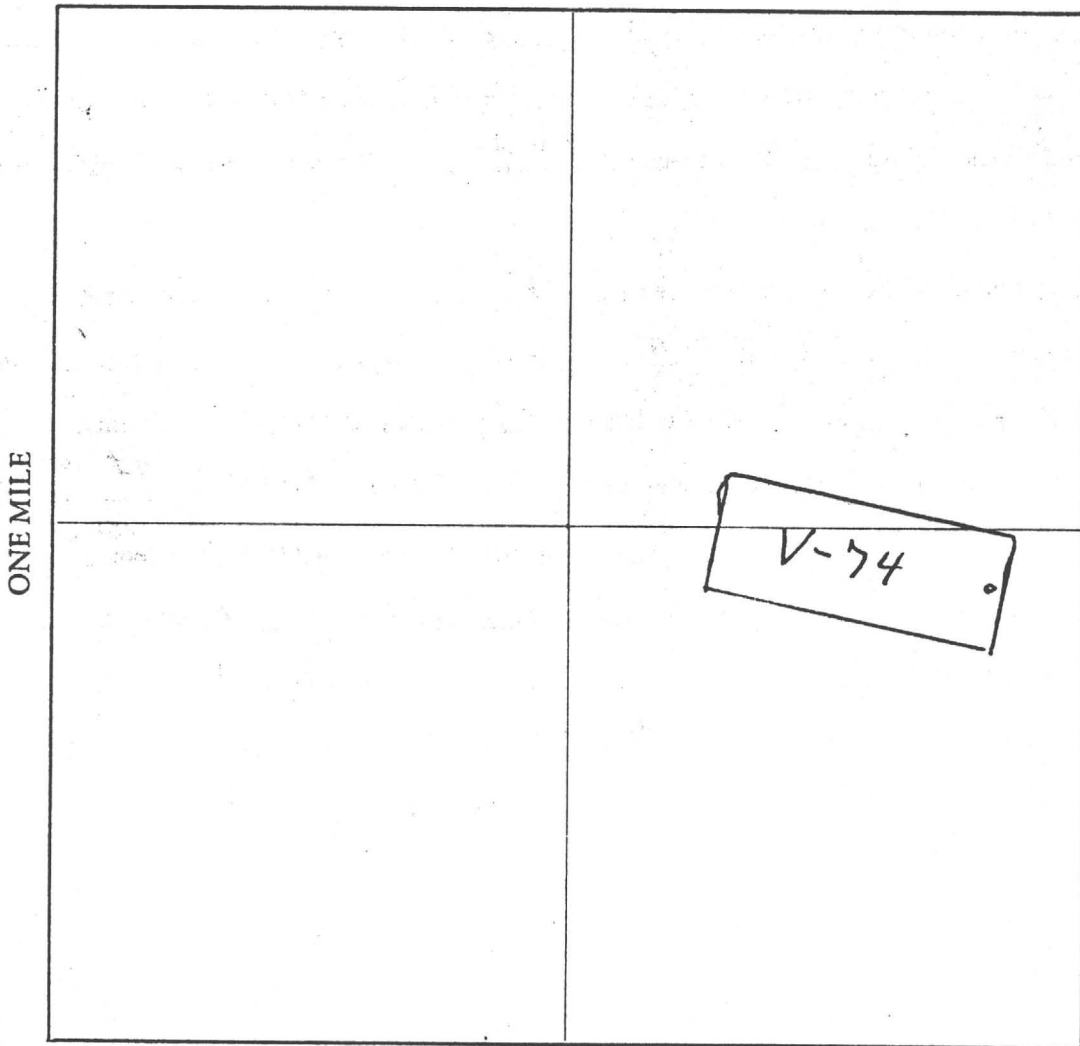
MAP

One inch = One thousand feet

North Arrow



ONE MILE



Section 25 Range 6W Township 6N, G&SRB&M

Date FEB. 1982

D. J. Burrell

Signature

STATE OF ARIZONA, } I hereby certify that the within instrument was filed and recorded
County of MARICOPA, } ss. }
In Docket No. 15828 - FEB 12 1982 - 1 30, 19 , at M.
Page 219-220, at the request of
GEO. D. HENNESSEY

Fee No.:

44480

MIN CLAIM (MC)

Fee: \$ 3.00

When recorded mail to:

Vulture Mine Properties
Box ~~100~~ 1904
Wickenburg, Arizona 85358

Witness my hand and official seal.

BILL HENRY

County Recorder

By [Signature]

Deputy Recorder

NOTICE OF MINING CLAIM LOCATION

RECEIVED
STATE OFFICE
MAR 22 2 21 PM '82
MARICOPA, ARIZONA

- Location
- Amendment
- Relocation
- Lode
- Millsite
- Tunnelsite

3. The name and address of the Locator is

VULTURE MINE PROPERTIES
Name

P.O. BOX 1904
Address

WICKENBURG ARIZONA 85358
City State Zip

- 4. The name of the claim is VULTURE # 75
- 5. The date of the location is FEB. 3 1982
- 6. The claim is 1500 feet long and 600 feet wide. The distance from the Location monument to each end of the claim is 50 feet in a SE direction and 1450 feet in a NW direction.
- 7. The general course of the claim is from the SE to the NW
- 8. The location of the claim is in Section 25, Township 6N, Range 6W
G&SRB&M, VULTURE Mining District, MARICOPA County, Arizona.
- 9. If amending or relocating, the previous claim name was VULTURE # 75
recorded in Docket 11183, ^{PG} ~~Book~~ 7867,
VULTURE Mining District, MARICOPA County, Arizona.
- 10. The location of the claim with reference to a natural object or permanent monument is NE corner of Vulture # 75 is 1800' S 21 E to common corner

25	30	T 6N	R 6W	R 6W
36	31			



Date FEB. 3, 1982

D. T. Bunnell
Signature
Locator

MAP OF MINING CLAIM LOCATION

- The name of the claim is VULTURE # 75
- The NE corner of the claim is 1800 feet in a S 21° E direction to a survey monument or permanent natural object described as COMMON CORNER
25 | 30 T6N R6W, R5W
36 | 31
- The type of location monument is 2" X 2" X 4' POST
The type of corner and end monuments are 2" X 2" X 4' POSTS
- The bearing and distance between the corners of the claim are beginning at the NE corner of the claim, 600 feet in a S 10° W direction to the SE corner, then 1500 feet in a N 80° W direction to the SW corner, then 600 feet in a N 10° E direction to the NW corner, then 1500 feet in a S 80° E direction to the point of beginning.


MAP

One inch = One thousand feet

North Arrow



ONE MILE



Section 25 Range 6W Township 6N, G&SRB&M

Date FEB 1982

D. J. Burrell

Signature (Locator)

STATE OF ARIZONA } ss. I hereby certify that the within instrument was filed and recorded
County MARICOPA 15828 FEB 12 1982-1 30, 1982, at _____ M.
In Docket No. _____, Page 221-222, at the request of
GEO. D. HENNESSEY

Fee No.:
MIN CLAIM (MC)

44481

When recorded mail to:
Vulture Mine Properties
Box ~~1555~~ 1904
Wickenburg, Arizona 85358

Witness my hand and official seal.
WILL HENRY
County Recorder
By [Signature]
Deputy Recorder

Fee: \$ 3.00

RECEIVED
STATE OFFICE
MAR 22 2 22 PM '82

NOTICE OF MINING CLAIM LOCATION


- Location
- Amendment
- Relocation
- Lode
- Millsite
- Tunnelsite

3. The name and address of the Locator is

VULTURE MINE PROPERTIES
Name
P. O. BOX 1904
Address
WICKENBURG ARIZONA 85358
City State Zip

4. The name of the claim is VULTURE # 76
5. The date of the location is FEB. 3 1982
6. The claim is 1500 feet long and 600 feet wide. The distance from the Location monument to each end of the claim is 50 feet in a SE direction and 1450 feet in a NW direction.
7. The general course of the claim is from the SE to the NW.
8. The location of the claim is in Section 25, Township 6N, Range 6W G&SRB&M, VULTURE Mining District, MARICOPA County, Arizona.
9. If amending or relocating, the previous claim name was VULTURE # 76 recorded in Docket 11183, ^{PG} 788, _{Book} VULTURE Mining District, MARICOPA County, Arizona.
10. The location of the claim with reference to a natural object or permanent monument is NE corner of Vulture # 76 is 1300' S 33° E to common corner

25	30	T 6N	R 6W	R 5W
36	31			



Date FEB. 3 1982

D. J. Burrell
Signature (Locator)

AMC 160503

MAP OF MINING CLAIM LOCATION

1. The name of the claim is VULTURE # 76
2. The NE corner of the claim is 1300 feet in a S 33° E direction to a survey monument or permanent natural object described as common corner 25/30 T 6N R. 6W, R 5W
36/31
3. The type of location monument is 2" X 2" X 4" POST
The type of corner and end monuments are 2" X 2" X 4" POSTS
4. The bearing and distance between the corners of the claim are beginning at the NE corner of the claim, 600 feet in a S 10° W direction to the SE corner, then 1500 feet in a N 80° W direction to the SW corner, then 600 feet in a N 10° E direction to the NW corner, then 1500 feet in a S 80° E direction to the point of beginning.

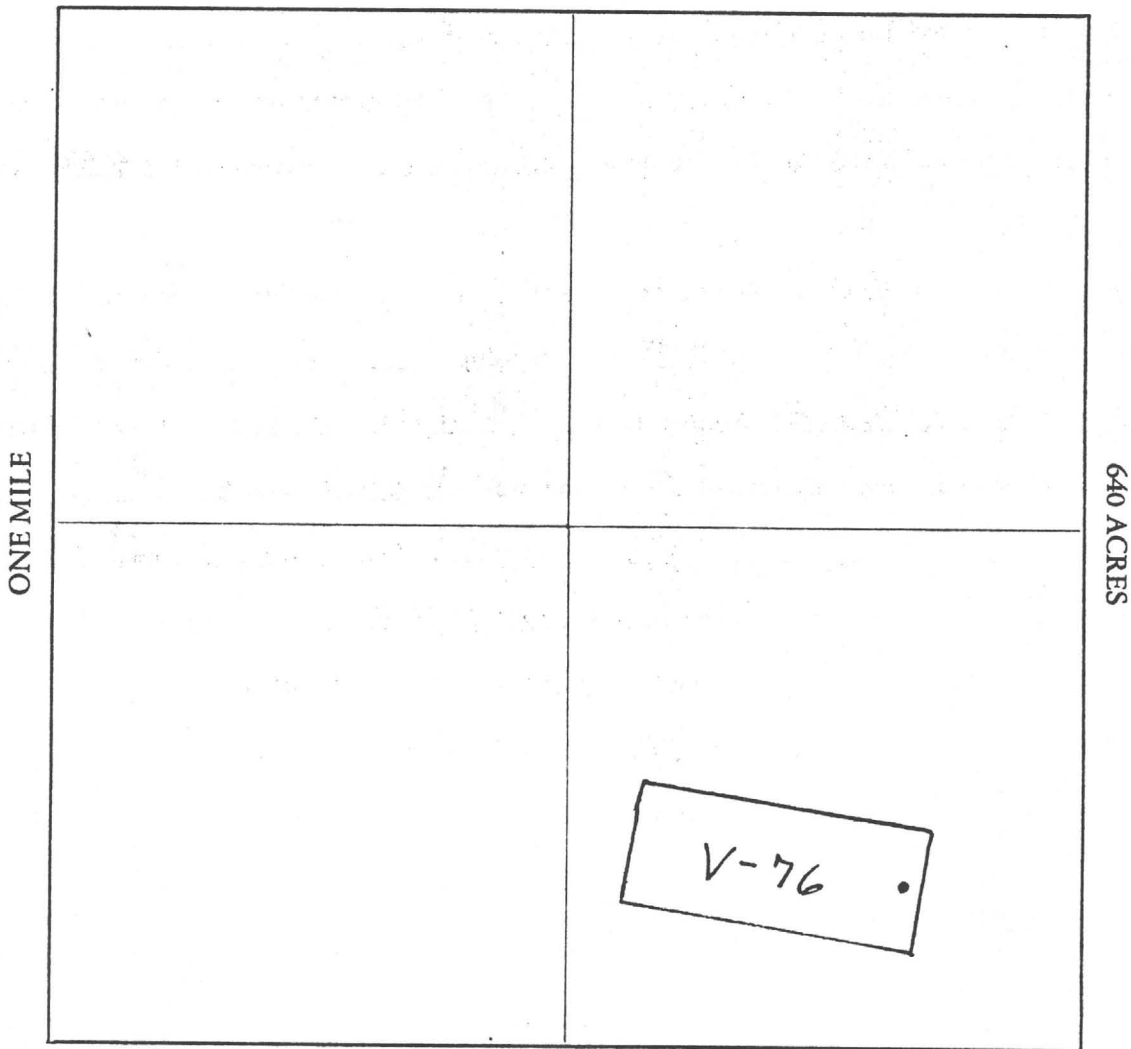
MAP

One inch = One thousand feet

North Arrow



ONE MILE



Section 25 Range 6W Township 6N, G&SRB&M

Date FEB. 1982

D. Y. Bunnell
Signature (Locator)

STATE OF ARIZONA } ss. I hereby certify that the within instrument was filed and recorded
County of MARICOPA } 1982, at M.
In Docket No. 15828 FEB 12 1982 - 1³⁰ Page 223-224, at the request of GEO. D. HENNESSEY

Fee No.:
MIN CLAIM (MC)
44482
Fee: \$ 300

When recorded mail to:
Vulture Mine Properties
Box ~~1903~~ 1904
Wickenburg, Arizona 85358

Witnessed by and official seal.
WILL HENRY
County Recorder
By [Signature]
Deputy Recorder

NOTICE OF MINING CLAIM LOCATION

RECEIVED
STATE OFFICE
MAR 2 2 24 PM '82
TULSA, ARIZONA

- Location
- Amendment
- Relocation
- Placer
- Lode
- Millsite
- Tunnelsite

3. The name and address of the Locator is

VULTURE MINE PROPERTIES
Name
P.O. Box 1904
Address
WICKENBURG ARIZONA 85358
City State Zip

4. The name of the claim is VULTURE # 77

5. The date of the location is FEB. 3 1982

6. The claim is 1500 feet long and 600 feet wide. The distance from the Location monument to each end of the claim is 50 feet in a SE direction and 1450 feet in a NW direction.

7. The general course of the claim is from the SE to the NW

8. The location of the claim is in Section 25, Township 6N, Range 6W G&SRB&M, VULTURE Mining District, MARICOPA County, Arizona.

9. If amending or relocating, the previous claim name was VULTURE # 77 recorded in Docket 11183, Book 789

VULTURE Mining District, MARICOPA County, Arizona.

10. The location of the claim with reference to a natural object or permanent monument is

NE corner of Vulture # 77 is 1000'
S 58° E to common corner
25 | 30 T 6N R 6W, R 5W
36 | 31



Date FEB. 3 1982

D. T. Burrell
Signature
Locator

MAP OF MINING CLAIM LOCATION

- The name of the claim is VULTURE # 77
- The NE corner of the claim is 1000 feet in a 558°E direction to a survey monument or permanent natural object described as common corner
25/30 T6N R6W R5W
36/31
- The type of location monument is 2" X 2" X 4" POST
The type of corner and end monuments are 2" X 2" X 4" POSTS
- The bearing and distance between the corners of the claim are beginning at the NE corner of the claim, 600 feet in a S 10° W direction to the SE corner, then 1500 feet in a N 80° W direction to the SW corner, then 600 feet in a N 10° E direction to the NW corner, then 1500 feet in a S 80° E direction to the point of beginning.

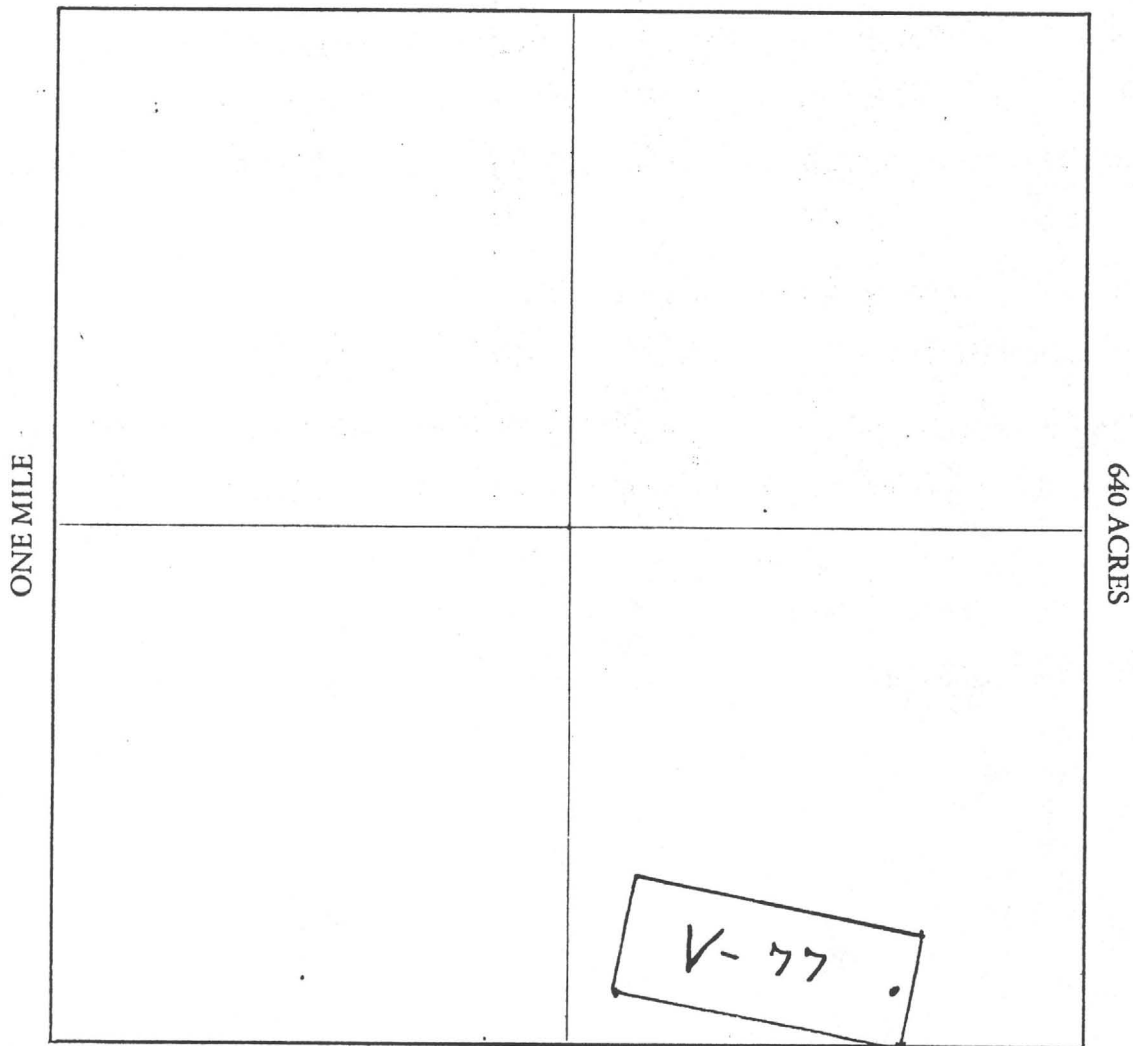
MAP

One inch = One thousand feet

North Arrow



ONE MILE



Section 25 Range 6 W Township 6 N, G&SRB&M

Date FEB 1982

D. T. Burrell
Signature Locator

STATE OF ARIZONA, ss. I hereby certify that the within instrument was filed and recorded

County of MARICOPA

In Docket No. 15828

FEB 12 1982 - 1 30, 1982, at 1 30 M.

Page 225-226, at the request of

Geo. D. HENNESSEY

Fee No.:

MIN CLAIM (MC)

44483

Fee: \$ 3.00

When recorded mail to:

Vulture Mine Properties
Box ~~125~~ 1904
Wickenburg, Arizona 85358

Witness my hand and official seal.

BILL HENRY

County Recorder

By [Signature]

Deputy Recorder

RECEIVED
STATE OFFICE
FEB 22 2 24 PM '82

NOTICE OF MINING CLAIM LOCATION

- Location
- Amendment
- Relocation
- Placer
- Lode
- Millsite
- Tunnelsite

3. The name and address of the Locator is

VULTURE MINE PROPERTIES
Name

P.O. Box 1904
Address

WICKENBURG ARIZONA 85358
City State Zip

4. The name of the claim is VULTURE # 78

5. The date of the location is FEB. 5, 1982

6. The claim is 1500 feet long and 600 feet wide. The distance from the Location monument to each end of the claim is 52 feet in a SE direction and 1420 feet in a NW direction.

7. The general course of the claim is from the SE to the NW

8. The location of the claim is in Section 36, Township 6N, Range 6W
G&SRB&M, VULTURE Mining District, MARICOPA County, Arizona.

9. If amending or relocating, the previous claim name was VULTURE # 78

recorded in Docket 11183, Book 798

VULTURE Mining District, MARICOPA County, Arizona.

10. The location of the claim with reference to a natural object or permanent monument is

NE corner of Vulture # 78 is 920
East to common corner

<u>25</u>	<u>30</u>	<u>T 6N</u>	<u>R 6W, R 5W</u>
<u>36</u>	<u>31</u>		



Date FEB. 5 1982

D. T. Burrell
Signature
Locator

160505

MAP OF MINING CLAIM LOCATION

- The name of the claim is VULTURE # 78
- The NE corner of the claim is 920 feet in a Easterly direction to a survey monument or permanent natural object described as Common corner

25	30
36	31

T 6N R 6W, R 5W
- The type of location monument is 2" X 2" X 4" Post
 The type of corner and end monuments are 2" X 2" X 4" Posts
- The bearing and distance between the corners of the claim are beginning at the NE corner of the claim, 600 feet in a S 10° W direction to the SE corner, then 1500 feet in a N 80° W direction to the SW corner, then 600 feet in a N 10° E direction to the NW corner, then 1570 feet in a S 80° E direction to the point of beginning.

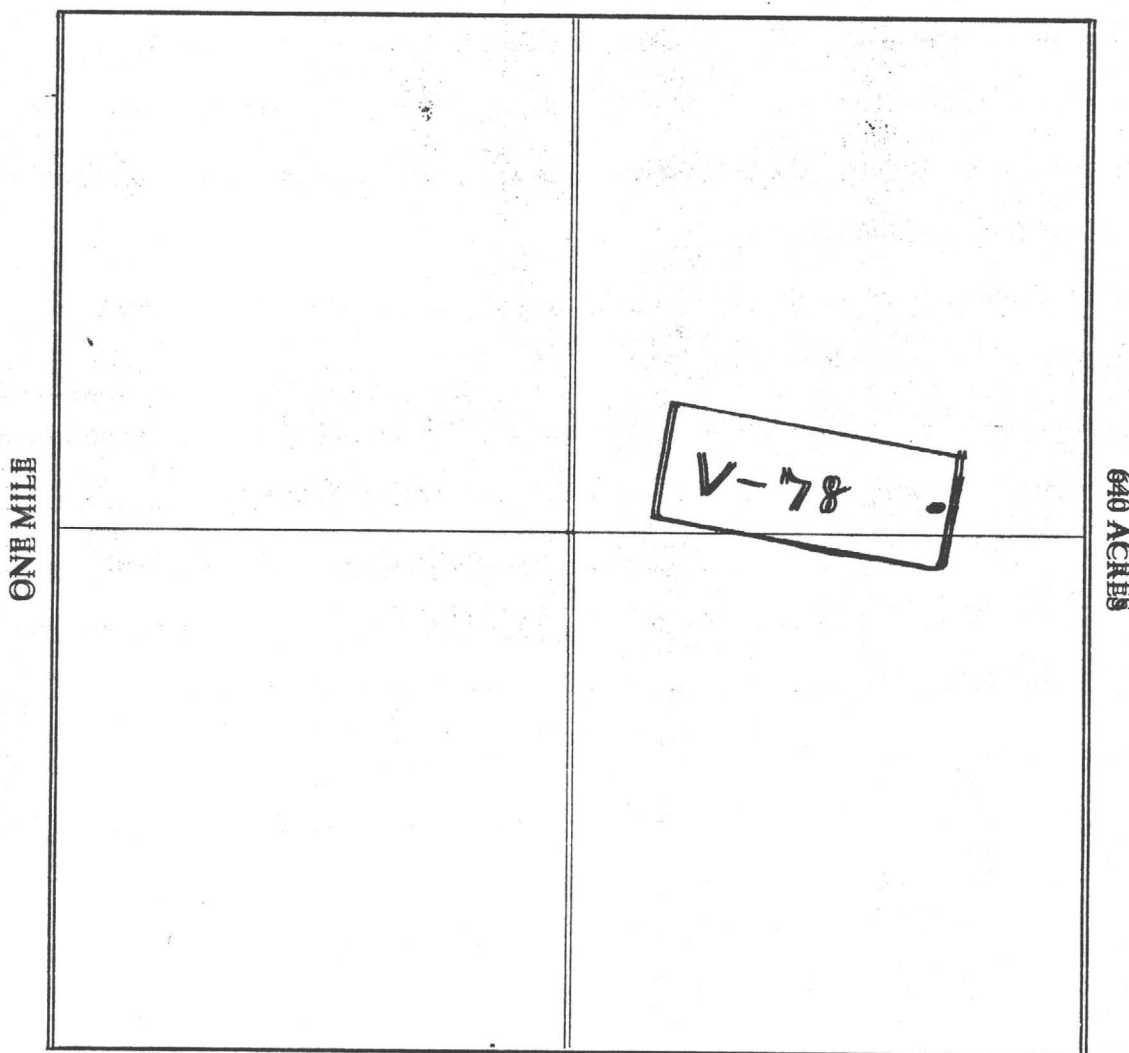
MAP

One inch = One thousand feet

North Arrow



ONE MILE



Section 25 / 36 Range 6W Township 6N, G&SR&M

Date FEB. 3 1982

D. I. Burrell (Locator)
Signature

STATE OF ARIZONA
County of **MARICOPA**

I hereby certify that the within instrument was filed and recorded
ss. **FEB 12 1982 - 1 30**, 19__ at __ M.
In Docket No. **15828**, Page **227-228**, at the request of

Fee No.:
MIN CLAIM (MC)
44484

GEO. D. HENNESSEY

When recorded mail to:
Vulture Mine Properties
Box ~~1183~~ **1904**
Wickenburg, Arizona **85358**

Witness my hand and official seal.
BILL HENRY
County Recorder
By *[Signature]*
Deputy Recorder

Fee: \$ **3.00**

RECEIVED
STATE OFFICE
FEB 12 2 25 PM '82
MARICOPA COUNTY ARIZONA

NOTICE OF MINING CLAIM LOCATION

- Location
- Amendment
- Relocation
- Placer
- Lode
- Millsite
- Tunnelsite

The name and address of the Locator is
VULTURE MINE PROPERTIES
 Name
P.O. BOX 1904
 Address
WICKENBURG ARIZONA 85358
 City State Zip

4. The name of the claim is VULTURE # 79
5. The date of the location is FEB. 5 1982
6. The claim is 1500 feet long and 600 feet wide. The distance from the Location monument to each end of the claim is 50 feet in a SE direction and 1450 feet in a NW direction.
7. The general course of the claim is from the SE to the NW.
8. The location of the claim is in Section 36, Township 6N, Range 6W
G&SRB&M, VULTURE Mining District, MARICOPA County, Arizona.
9. If amending or relocating, the previous claim name was VULTURE # 79
recorded in Docket 11183, Book 798,
VULTURE Mining District, MARICOPA County, Arizona.
10. The location of the claim with reference to a natural object or permanent monument is
NE corner of Vulture # 79 is 1220'
N 58'E to common corner

25	30	T 6N	R 6W, R 5W
36	31		

Date FEB. 5 1982

D. T. Burnett
Signature



160506

MAP OF MINING CLAIM LOCATION

1. The name of the claim is VULTURE # 79
2. The NE corner of the claim is 1220 feet in a N 58° E direction to a survey monument or permanent natural object described as common corner
25/30 T 6 N R 6 W, R 5 W
36/31
3. The type of location monument is 2" x 2" x 4' POST
The type of corner and end monuments are 2" x 2" x 4' POST
4. The bearing and distance between the corners of the claim are beginning at the NE corner of the claim, 600 feet in a S 10° W direction to the SE corner, then 1500 feet in a N 80° W direction to the SW corner, then 600 feet in a N 10° E direction to the NW corner, then 1500 feet in a S 80° E direction to the point of beginning.

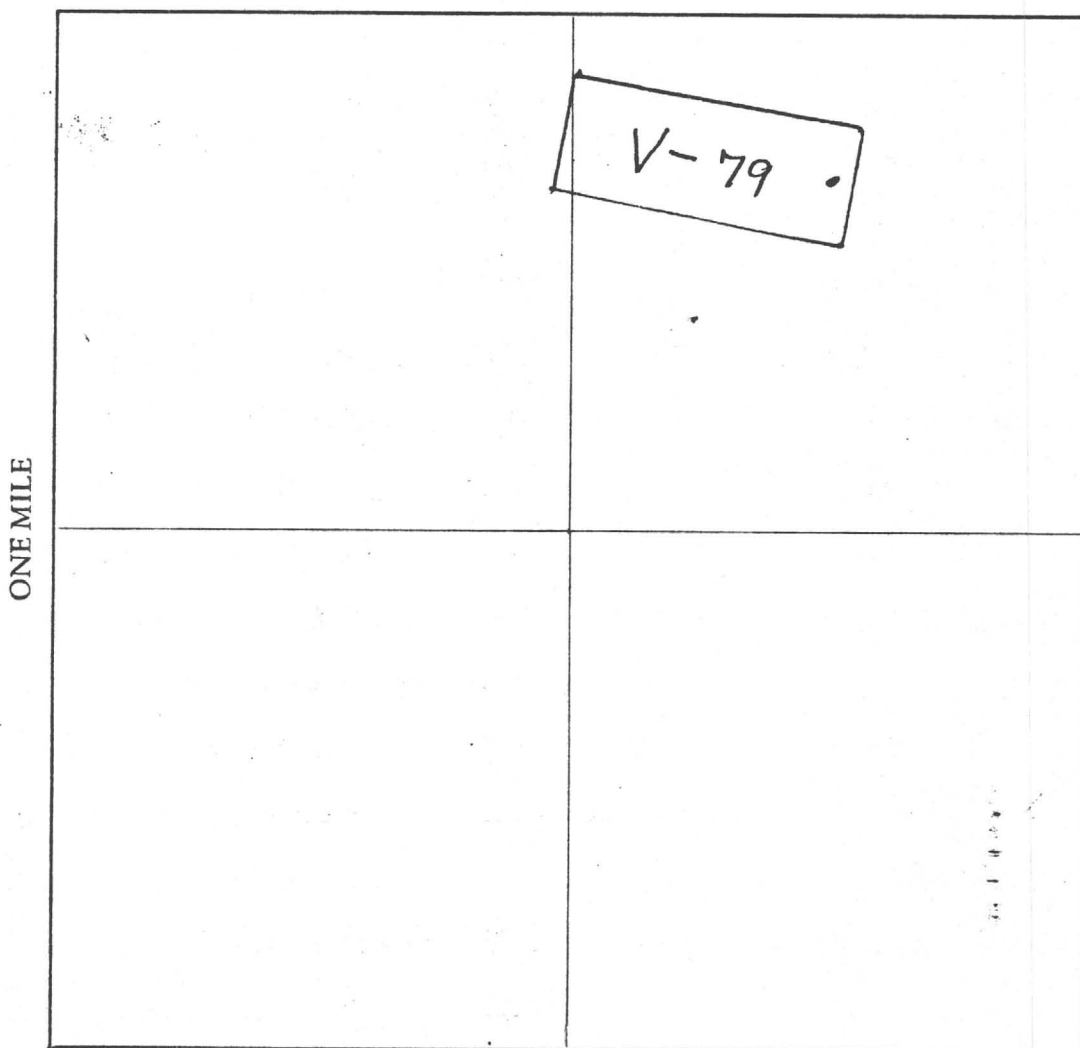
MAP

One inch = One thousand feet

North Arrow



ONE MILE



Section 36 Range 6 W Township 6 N, G&SRB&M

Date FEB. 5 1982

D. T. Burrell
Signature (Locator)

STATE OF ARIZONA, I } hereby certify that the within instrument was filed and recorded
County of MARICOPA } ss. FEB 12 1982-1 30, 19 , at M.
In Docket No. 15828, Page 229-230, at the request of GEO. D. HENNESSEY

Fee No.:
MIN CLAIM (MC)
44485

When recorded mail to:
Vulture Mine Properties
Box ~~105~~ 1904
Wickenburg, Arizona 85358

Witness my hand and official seal.
BILL HENRY
County Recorder
By [Signature]
Deputy Recorder

Fee: \$ 3.00

RECEIVED
STATE OFFICE
FEB 25 PM 1982
MARICOPA COUNTY ARIZONA

NOTICE OF MINING CLAIM LOCATION

- Location
- Amendment
- Relocation
- Placer
- Lode
- Millsite
- Tunnelsite

3. The name and address of the Locator is

Vulture Mine Properties
Name
P.O. Box 1904
Address
Wickenburg Arizona 85358
City State Zip

4. The name of the claim is Vulture # 80

5. The date of the location is Feb. 5 1982

6. The claim is 1500 feet long and 600 feet wide. The distance from the Location monument to each end of the claim is 50 feet in a SE direction and 1450 feet in a direction.

7. The general course of the claim is from the SE to the NW


8. The location of the claim is in Section 36, Township 6N, Range 6W
G&SRB&M, Vulture Mining District, Maricopa County, Arizona.

9. If amending or relocating, the previous claim name was Vulture # 80
recorded in Docket 11183, Pg. 492, Book
Vulture Mining District, Maricopa County, Arizona.

10. The location of the claim with reference to a natural object or permanent monument is NE corner of Vulture # 80 is 1700
5 43° W to common corner

25	30
36	31

 T 6 N R 6 W, R 5 W



Date Feb. 5 1982

[Signature]
Signature

MAP OF MINING CLAIM LOCATION

- The name of the claim is Vulture # 80
- The NE corner of the claim is 1700 feet in a N43°E direction to a survey monument or permanent natural object described as common corner
25 | 30 T 6 N R 6 W, R 5 W
- The type of location monument is 2" x 2" x 4' Post
The type of corner and end monuments are 2" x 2" x 4' Posts
- The bearing and distance between the corners of the claim are beginning at the NE corner of the claim, 600 feet in a S 10° W direction to the SE corner, then 1500 feet in a N 80° W direction to the SW corner, then 600 feet in a N 10° E direction to the NW corner, then 1500 feet in a S 80° E direction to the point of beginning.

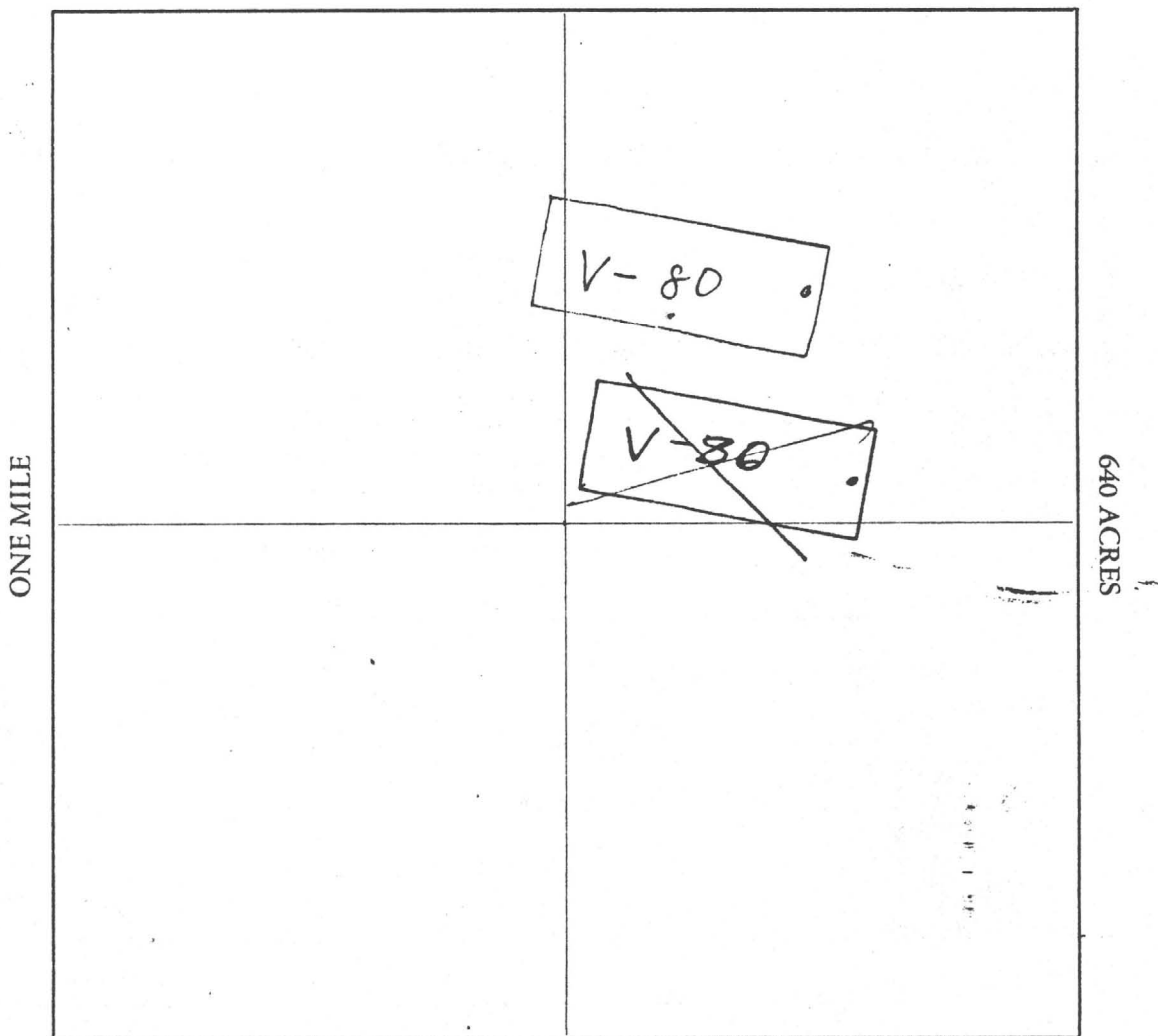
MAP

One inch = One thousand feet

North Arrow



ONE MILE



Section 36 Range 6 W Township 6 N, G&SRB&M

Date Feb. 5, 1982

George Penney
Signature

STATE OF ARIZONA } ss. I hereby certify that the within instrument was filed and recorded
County of MARICOPA FEB 12 1982 - 1 30, 1982, at M.
In Docket No. 15828, Page 231-232, at the request of
GEO. D. HENNESSEY

Fee No.:

44486

MIN CLAIM (MC)

Fee: \$ 300

When recorded mail to:

Vulture Mine Properties
Box ~~1858~~ 1904
Wickenburg, Arizona 85358

Witness my hand and official seal.

BILL HENRY

County Recorder

By [Signature]

Deputy Recorder

RECEIVED
CLERK OF STATE OFFICE
MAR 20 2 25 PM '82
TUCSON, ARIZONA

NOTICE OF MINING CLAIM LOCATION

- Location Amendment Relocation
- Placer Lode Millsite Tunnelsite

3. The name and address of the Locator is

VULTURE MINE PROPERTIES
Name

P.O. BOX 1904
Address

WICKENBURG ARIZONA 85358
City State Zip

4. The name of the claim is VULTURE # 81

5. The date of the location is FEB 1982

6. The claim is 1500 feet long and 600 feet wide. The distance from the Location monument to each end of the claim is 50 feet in a SE direction and 1450 feet in a NW direction.

7. The general course of the claim is from the SE to the NW

8. The location of the claim is in Section 36, Township 6N, Range 6W
G&SRB&M, VULTURE Mining District, MARICOPA County, Arizona.

9. If amending or relocating, the previous claim name was VULTURE # 81
recorded in Docket 11183, ^{PG} 792, ^{Book}

VULTURE Mining District, MARICOPA County, Arizona.

10. The location of the claim with reference to a natural object or permanent monument is

NE corner of Vulture # 81 is 1870

S 33° E to common corner

36 | 31 T 6N R 6W R 5W

1 | 6 T 5N



Date FEB 5, 1982

George D. Hennessey
Signature
AGENT

160508

MAP OF MINING CLAIM LOCATION

- The name of the claim is VULTURE #81
- The NE corner of the claim is 1870 feet in a S 33° E direction to a survey monument or permanent natural object described as common corner
36 | 31 T 6 N R 6 W, R 5 W
1 | 6 T 5 N
- The type of location monument is 2" x 2" x 4' POST
The type of corner and end monuments are 2" x 2" x 4' POSTS
- The bearing and distance between the corners of the claim are beginning at the NE corner of the claim, 600 feet in a S 10° W direction to the SE corner, then 1500 feet in a N 80° W direction to the SW corner, then 600 feet in a N 10° E direction to the NW corner, then 1500 feet in a S 80° E direction to the point of beginning.

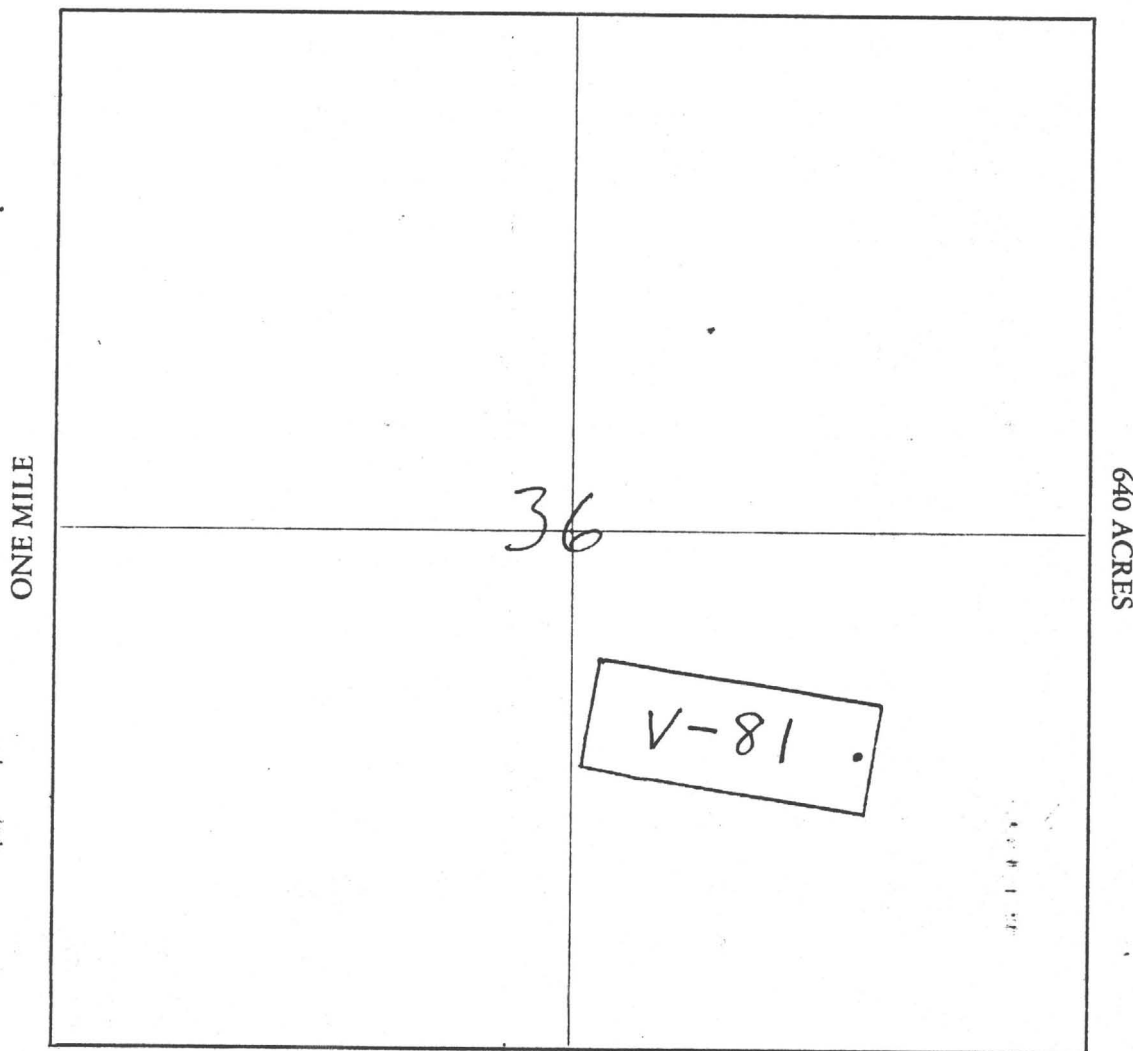
MAP

One inch = One thousand feet

North Arrow



ONE MILE



Section 36 Range 6W Township 6N, G&SRB&M

Date FEB. 5 1982

D.T. Bunnell
Signature (Locator)

STATE OF ARIZONA, } hereby certify that the within instrument was filed and recorded
MARICOPA } ss. FEB 12 1982 - 1 30
County of _____, 19____, at _____ M.

Fee No.:

In Docket No. 15828, Page 233-234, at the request of

G. D. H. Henry

44487

MIN CLAIM (MC)

Fee: \$ 300

When recorded mail to:

HASSAYAMPA PARTNERS
P.O. Box 1904
Wickenburg, AZ 85358

Witness my hand and official seal.

BILL HENRY

County Recorder

By [Signature]

Deputy Recorder

RECEIVED
STATE OFFICE
FEB 25 PM '82
MARICOPA ARIZONA

NOTICE OF MINING CLAIM LOCATION

- Location Amendment Relocation
- Placer Lode Millsite Tunnelsite

3. The name and address of the Locator is

Vulture Mine Properties
Name
P.O. Box 1904
Address
Wickenburg, Arizona 85358
City State Zip

4. The name of the claim is Vulture # 81-A

5. The date of the location is Feb 5, 1982

6. The claim is 500 feet long and 600 feet wide. The distance from the Location monument to each end of the claim is 50 feet in a SE direction and 1450 feet in a NW direction.

7. The general course of the claim is from the SE to the NW

8. The location of the claim is in Section 36, Township 6N, Range 6W
G&SRB&M, Vulture Mining District, Maricopa County, Arizona.


9. If amending or relocating, the previous claim name was _____
_____ recorded in Docket 11, Book 887,
_____ Mining District, _____ County, Arizona.

10. The location of the claim with reference to a natural object or permanent monument is
NE corner of Vulture # 81-A is 1400
S 56° E to common corner

36	31	T 6N	R 6W, R 5W
1	6	T 5N	

Date Feb. 5, 1982

D. T. Burrell
Signature (Locator)



A MC 160509

MAP OF MINING CLAIM LOCATION

- The name of the claim is Vulture # 81-A
- The NE corner of the claim is 1400 feet in a S 56° E direction to a survey monument or permanent natural object described as COMMON CORNER

36	31	T6N	R6W	R5W
1	6	T5N		
- The type of location monument is 2' x 2' x 4' Post
 The type of corner and end monuments are 2' x 2' x 4' Post
- The bearing and distance between the corners of the claim are beginning at the NE corner of the claim, 600 feet in a S 10° W direction to the SE corner, then 1500 feet in a N 80° W direction to the SW corner, then 600 feet in a N 10° E direction to the NW corner, then 1500 feet in a S 80° E direction to the point of beginning.

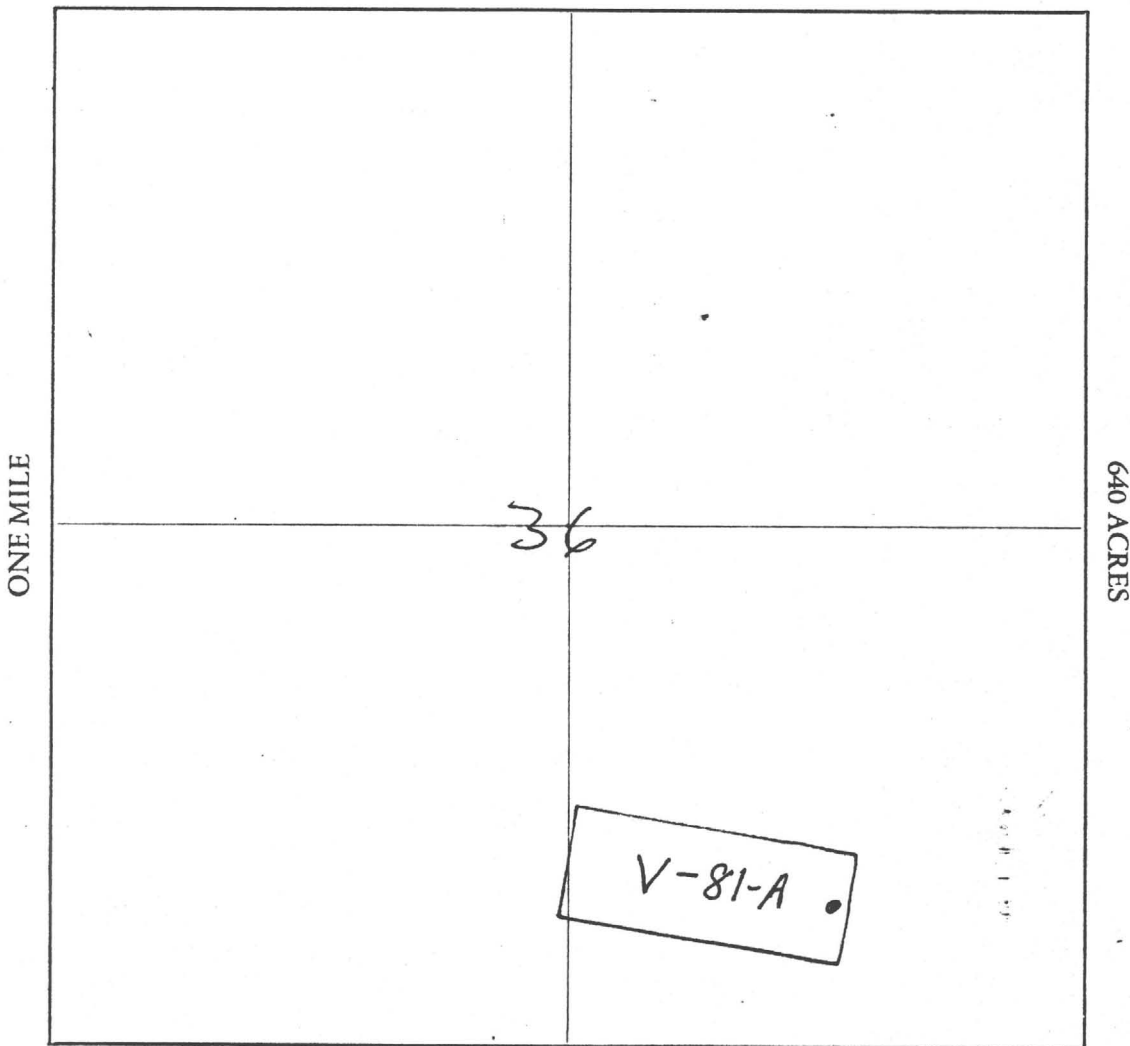
MAP

One inch = One thousand feet

North Arrow



ONE MILE



Section 36 Range 6W Township 6N, G&SRB&M

Date Feb. 5, 1982

D. T. Burrell
Signature Locator

STATE OF ARIZONA } ss. I hereby certify that the within instrument was filed and recorded
County of MARICOPA } FEB 12 1982 - 1 30, 19__ at __ M.
In Docket No. 15828 Page 235-236, at the request of
GEO. D. HENNESSEY

Fee No.:

44488

MIN CLAIM (MC)

Fee: \$ 300

When recorded mail to:

Vulture Mine Properties
Box 1904
Wickenburg, Arizona 85358

Witness my hand and official seal.
BILL HENRY

County Recorder
By Storches
Deputy Recorder

NOTICE OF MINING CLAIM LOCATION

RECEIVED
STATE OFFICE
FEB 22 2 26 PM '82

- Location
- Placer
- Amendment
- Lode
- Relocation
- Millsite
- Tunnelsite

3. The name and address of the Locator is

VULTURE MINE PROPERTIES
Name

P.O. BOX 1904
Address

WICKENBURG ARIZONA 85358
City State Zip

4. The name of the claim is VULTURE # 82

5. The date of the location is FEB. 5, 1982

6. The claim is 1500 feet long and 600 feet wide. The distance from the Location monument to each end of the claim is 50 feet in a SE direction and 1450 feet in a NW direction.

7. The general course of the claim is from the SE to the NW

8. The location of the claim is in Section _____, Township _____, Range _____
G&SRB&M, VULTURE Mining District, MARICOPA County, Arizona.

9. If amending or relocating, the previous claim name was VULTURE # 82
recorded in Docket 11183, Book 794,
VULTURE Mining District, MARICOPA County, Arizona.

10. The location of the claim with reference to a natural object or permanent monument is
NE corner of Vulture #82 is 1300'
S 74°E to common corner

36	31	T 6 N	R 6 W	R 5 W
1	6	T 5 N		



Date FEB. 5, 1982

George D. Hennessey
Signature

MAP OF MINING CLAIM LOCATION

- The name of the claim is VULTURE # 82
- The NE corner of the claim is 1300' feet in a S 74° E direction to a survey monument or permanent natural object described as _____
36 | 31 T6W R6W RSW
- The type of location monument is 2" x 2" x 4' Post
The type of corner and end monuments are 2" x 2" x 4' Posts
- The bearing and distance between the corners of the claim are beginning at the NE corner of the claim, 600 feet in a S 10° W direction to the SE corner, then 1500 feet in a N 80° W direction to the SW corner, then 600 feet in a N 10° E direction to the NW corner, then 1500 feet in a S 80° E direction to the point of beginning.

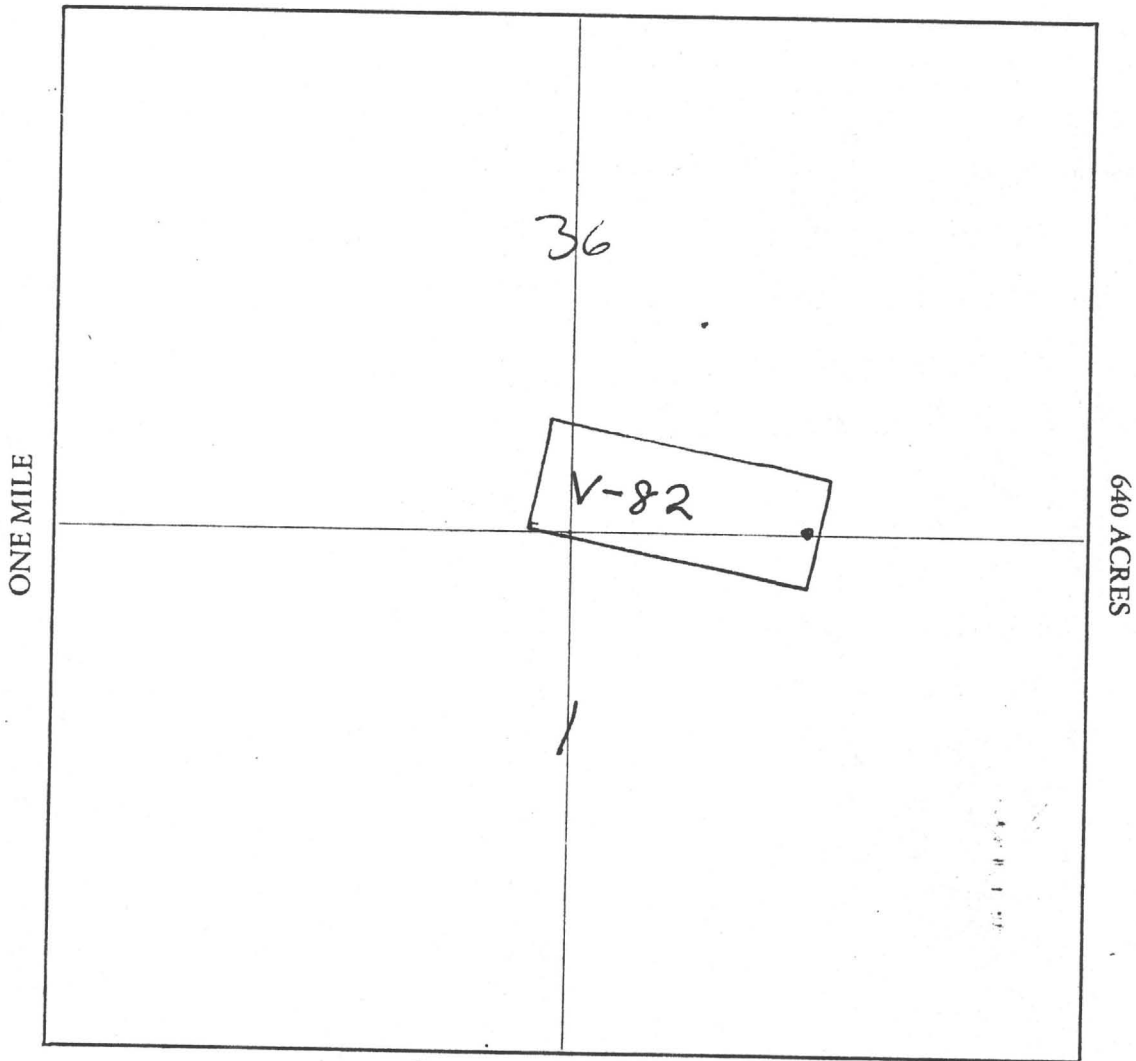
MAP

One inch = One thousand feet

North Arrow



ONE MILE



Section 36 Range 6W Township 6N, G&SRB&M

Date FEB. 5 1982

D. T. Burrell
Signature (Locator)

STATE OF ARIZONA
County of MARICOPA

hereby certify that the within instrument was filed and recorded
FEB 12 1982 - 1 20, 19, at M.

15828 PG 237
Fee No.:

In Docket No. 15828, Page 237-238, at the request of
GEO. D. HENNESSEY

44489

When recorded mail to:
Vulture Mine Properties
Box 1904
Wickenburg, Arizona 85358

Witness my hand and official seal.
BILL HENRY
County Recorder
By Gorches
Deputy Recorder

MIN CLAIM (MC)
Fee: \$ 3.00

RECEIVED
STATE OFFICE
MAR 2 2 25 PM '82
MARICOPA COUNTY ARIZONA

NOTICE OF MINING CLAIM LOCATION

- Location
- Amendment
- Relocation
- Place
- Lode
- Millsite
- Tunnelsite

The name and address of the Locator is

VULTURE MINE PROPERTIES
Name

P.O. Box 1904
Address

WICKENBURG ARIZONA 85358
City State Zip

4. The name of the claim is VULTURE # 83

5. The date of the location is FEB. 5 1982

6. The claim is 1500 feet long and 600 feet wide. The distance from the Location monument to each end of the claim is 50 feet in a SE direction and 1450 feet in a NW direction.

7. The general course of the claim is from the SE to the NW

8. The location of the claim is in Section 36, Township 6N, Range 6W
G&SRB&M, VULTURE Mining District, MARICOPA County, Arizona.

9. If amending or relocating, the previous claim name was VULTURE # 83
recorded in Docket 11183, PG 799,
VULTURE Mining District, MARICOPA County, Arizona.

10. The location of the claim with reference to a natural object or permanent monument is
NE corner of Vulture # 83 is 1350'
N 85° E to common corner.

36	31	T 6 N	R 6 W	R 5 W
1	6	T 5 N		



Date FEB. 5, 1982

George D. Hennessey
Signature

A MC 160511

MAP OF MINING CLAIM LOCATION

- The name of the claim is VULTURE # 83
- The NE corner of the claim is 1350 feet in a N 80° E direction to a survey monument or permanent natural object described as common corner
- The type of location monument is 36 | 36 T 6N R 6W, R 5W
1 | 6 T 5N 2" X 2" X 4' POST
- The type of corner and end monuments are 2" X 2" X 4' POSTS
- The bearing and distance between the corners of the claim are beginning at the NE corner of the claim, 600 feet in a S 10° W direction to the SE corner, then 1500 feet in a N 80° W direction to the SW corner, then 600 feet in a N 10° E direction to the NW corner, then 1500 feet in a S 80° E direction to the point of beginning.

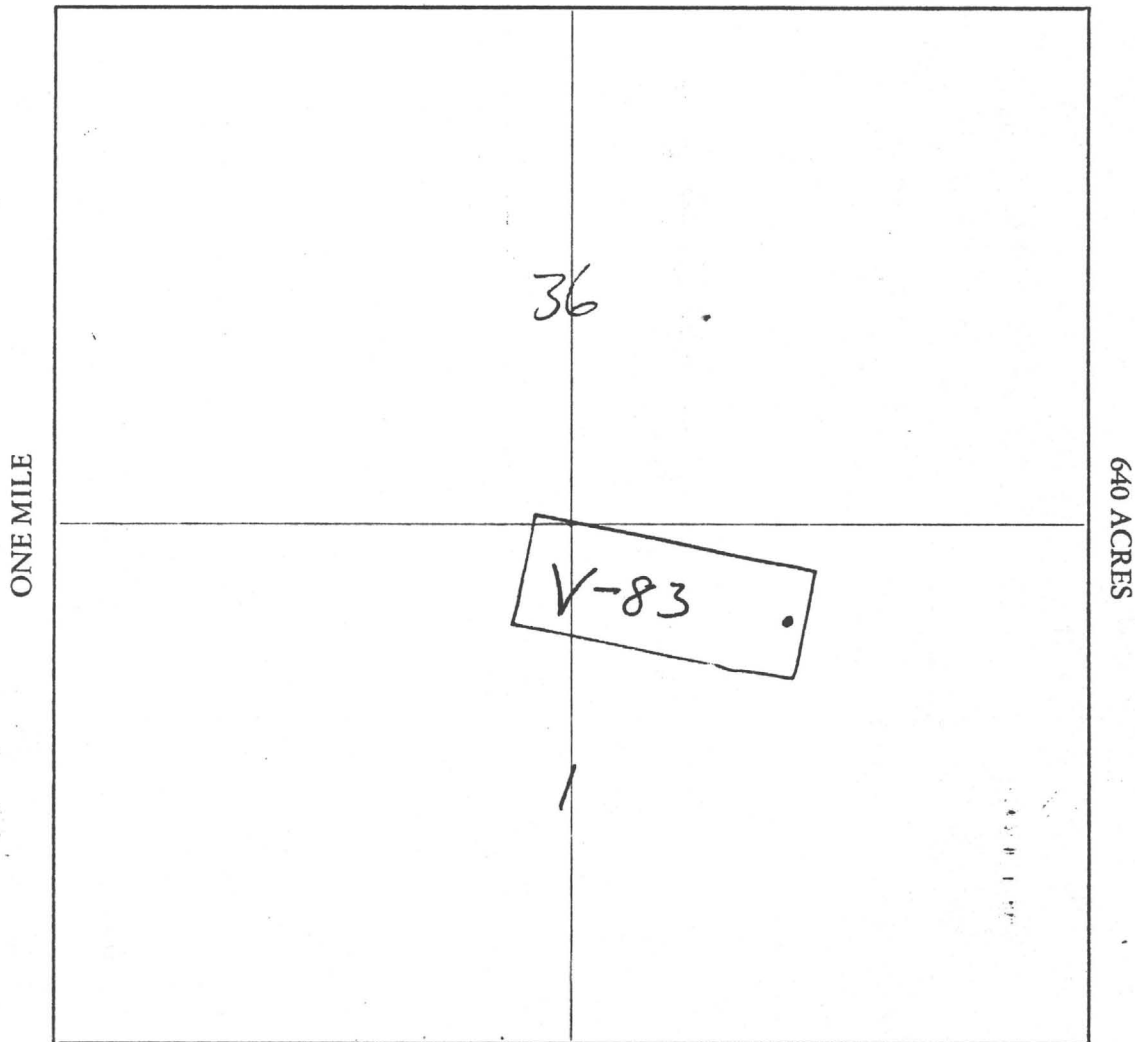
MAP

One inch = One thousand feet

North Arrow



ONE MILE



Section 36 | 1 Range 6W Township 6N | 5N G&SRB&M

Date FEB. 5 1982

D. J. Burrell

Signature

Locator

STATE OF ARIZONA, I ss. I hereby certify that the within instrument was filed and recorded
County of MARICOPA 15828 FEB 12 1982 - 1 30, 1982, at M.
In Docket No. , Page 239-240, at the request of
GEORGE D. HENNESSEY

Fee No.:

44490

When recorded mail to:
Vulture Mine Properties
Box 1058 1904
Wickenburg, Arizona 85358

Witness my hand and official seal.
BILL HENRY
County Recorder
By [Signature]
Deputy Recorder

MIN CLAIM (MC)
Fee: \$ 300

RECEIVED
D.L.G. STATE OFFICE
MAR 02 2 24 PM '82
PHOENIX ARIZONA

NOTICE OF MINING CLAIM LOCATION

- Location Amendment Relocation
- Placer Lode Millsite Tunnelsite

3. The name and address of the Locator is

VULTURE MINE PROPERTIES
Name
P.O. Box 1904
Address
WICKENBURG ARIZONA 85358
City State Zip

4. The name of the claim is VULTURE # 84

5. The date of the location is FEB. 5, 1982

6. The claim is 1500 feet long and 600 feet wide. The distance from the Location monument to each end of the claim is 50 feet in a SE direction and 1450 feet in a NW direction.


7. The general course of the claim is from the SE to the NW

8. The location of the claim is in Section 1, Township 5N, Range 6W
G&SRB&M, VULTURE Mining District, MARICOPA County, Arizona.

9. If amending or relocating, the previous claim name was VULTURE # 84
recorded in Docket 11183, ^{PG} Book 796,
VULTURE Mining District, MARICOPA County, Arizona.

10. The location of the claim with reference to a natural object or permanent monument is
NE corner of Vulture # 84 is 1650'
N 61° E to common corner

36 | 31 T 6N R 6W, R 5W
1 | 6 T 5N



Date FEB 5, 1982

George D. Hennessey
Signature
AGENT

160512

MAP OF MINING CLAIM LOCATION

- The name of the claim is VULTURE # 84
- The NE corner of the claim is 1650' feet in a N 61° E direction to a survey monument or permanent natural object described as 36 | 31 T 6N R 6W R 5W
1 | 6
- The type of location monument is 2" X 2" X 4' Post
The type of corner and end monuments are 2" X 2" X 4' Posts
- The bearing and distance between the corners of the claim are beginning at the NE corner of the claim, 600 feet in a S 10° W direction to the SE corner, then 1500 feet in a N 80° W direction to the SW corner, then 600 feet in a N 10° E direction to the NW corner, then 1500 feet in a S 80° E direction to the point of beginning.

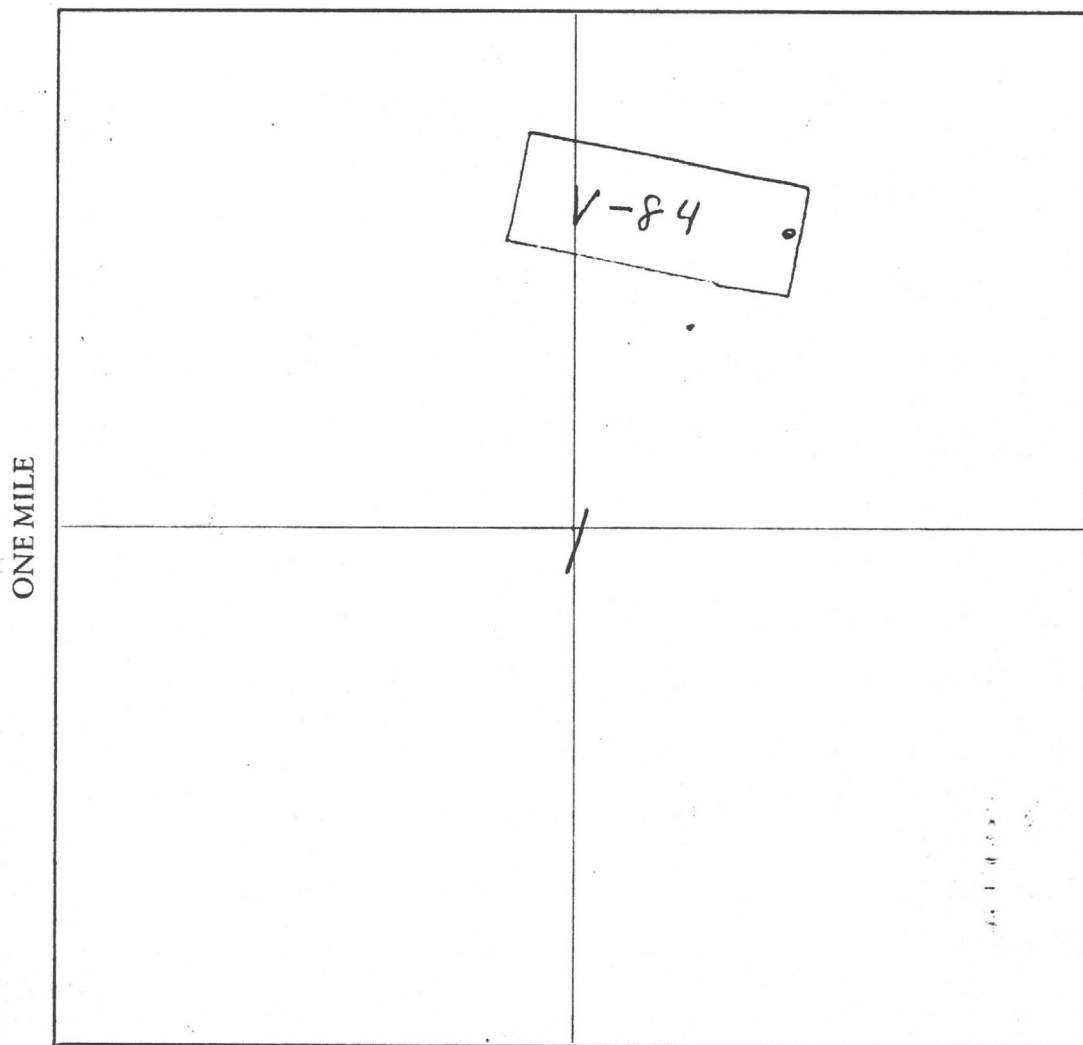
MAP

One inch = One thousand feet

North Arrow



ONE MILE



Section 1 Range 6W Township 5N, G&SRB&M

Date FEB. 1982

D. I. Burrell
Signature (Locator)

STATE OF ARIZONA,
County of MARICOPA

I hereby certify that the within instrument was filed and recorded
FEB 12 1982 - 1 30, 19___, at ___ M.

Fee No.:

In Docket No. 15828, Page 241-242, at the request of
GEO. D. HENNESSEY

44491

When recorded mail to:
Vulture Mine Properties
Box ~~188~~ 1904
Wickenburg, Arizona 85358

Witness my hand and official seal.

WILL HENRY County Recorder
By [Signature] Deputy Recorder

MIN CLAIM (MC)

Fee: \$ 3.00

NOTICE OF MINING CLAIM LOCATION

RECEIVED
MAR 22 2 22 PM '82
STATE OFFICE
TULSA, ARIZONA

- Location
- Amendment
- Relocation
- Placer
- Lode
- Millsite
- Tunnelsite

3. The name and address of the Locator is

VULTURE MINE PROPERTIES
Name

P.O. Box 1904
Address

WICKENBURG ARIZONA 85358
City State Zip

4. The name of the claim is VULTURE # 85

5. The date of the location is FEB 5, 1982


6. The claim is 1500 feet long and 600 feet wide. The distance from the Location monument to each end of the claim is 50 feet in a SE direction and 1450 feet in a NW direction.

7. The general course of the claim is from the SE to the NW

8. The location of the claim is in Section 1, Township 5N, Range 6W
G&SRB&M, VULTURE Mining District, MARICOPA County, Arizona.

9. If amending or relocating, the previous claim name was VULTURE # 85
recorded in Docket 11183, Book 5987,
VULTURE Mining District, MARICOPA County, Arizona.

10. The location of the claim with reference to a natural object or permanent monument is
NE corner of Vulture # 85 is 2180
N 41° E to common corner



Date FEB 5 1982

George D. Hennessey
Signature AGENT

A No 160513

MAP OF MINING CLAIM LOCATION

- The name of the claim is VULTURE # 85
- The NE corner of the claim is 2180 feet in a N47°E direction to a survey monument or permanent natural object described as common corner

36	31
1	6

T6N R6W, R5W
- The type of location monument is 2" X 2" X 4' POST
 The type of corner and end monuments are 2" X 2" X 4' POSTS
- The bearing and distance between the corners of the claim are beginning at the NE corner of the claim, 600 feet in a S 10° W direction to the SE corner, then 1500 feet in a N 80° W direction to the SW corner, then 600 feet in a N 10° E direction to the NW corner, then 1500 feet in a S 80° E direction to the point of beginning.

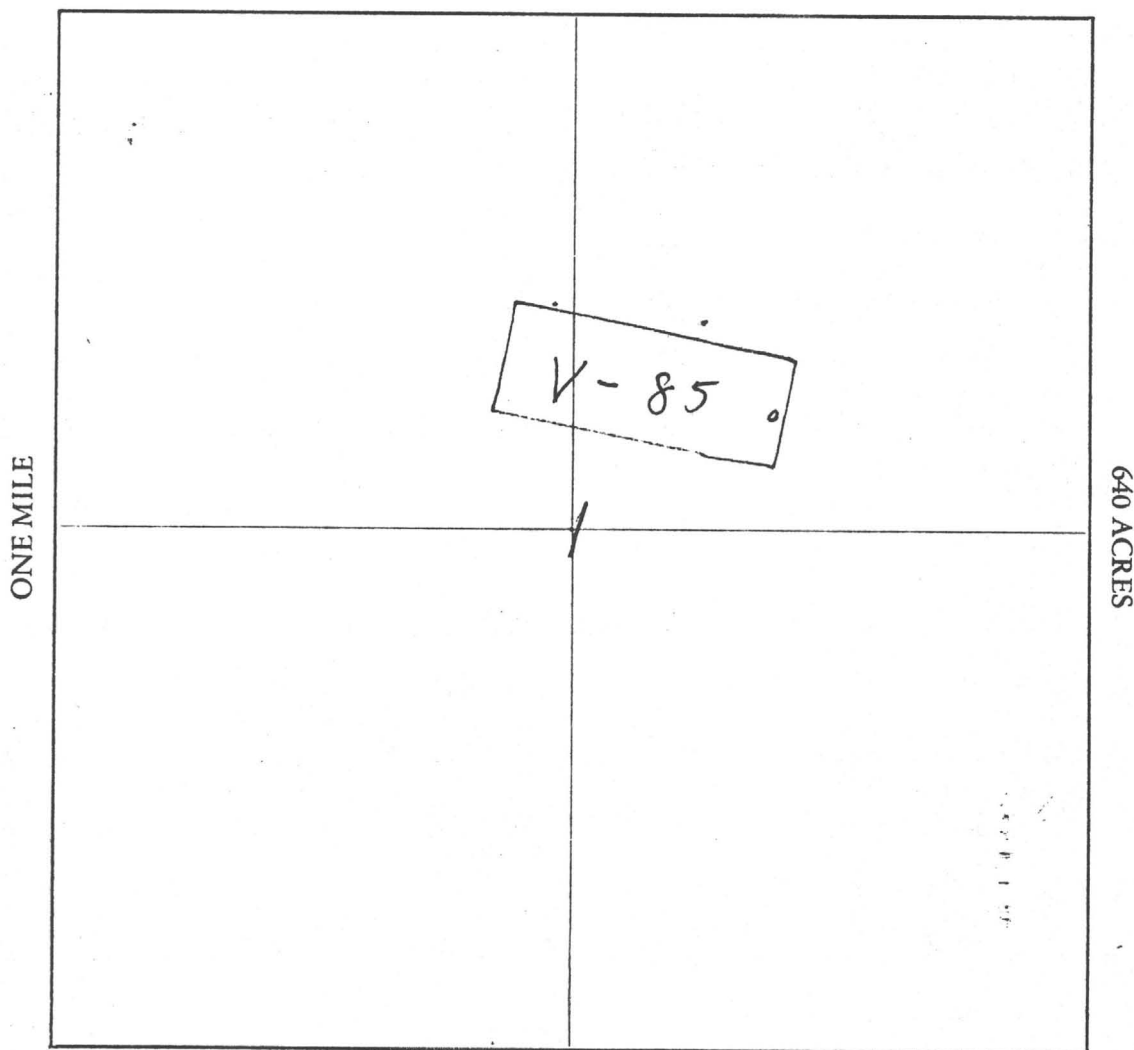
MAP

One inch = One thousand feet

North Arrow



ONE MILE



Section 1 Range 6W Township 5N, G&SRB&M

Date FEB 5, 1982

D. T. Burrell
 Signature (Locator)

STATE OF ARIZONA
County of MARICOPA ss.

I hereby certify that the within instrument was filed and recorded
FEB 12 1982 - 1 30, 19, at M.

Fee No.:

In Docket No. 15828, Page 243-244, at the request of

MIN CLAIM (MCI)

GEO. D. HENNESSEY

When recorded mail to:

Vulture Mine Properties
Box ~~1533~~ 1904
Wickenburg, Arizona 85358

Witness my hand and official seal.

BILL HENRY

County Recorder

By [Signature]

Deputy Recorder

44492

Fee: \$ 3.00

RECEIVED
DATE OFFICE
2 23 PM '82
MARICOPA ARIZONA

NOTICE OF MINING CLAIM LOCATION

- Location
- Amendment
- Relocation
- Placer
- Lode
- Millsite
- Tunnelsite

1. The name and address of the Locator is

VULTURE MINE PROPERTIES
Name

P.O. BOX 1904
Address

WICKENBURG ARIZONA 85358
City State Zip

4. The name of the claim is VULTURE # 86

5. The date of the location is FEB 5, 1982

6. The claim is 1500 feet long and 600 feet wide. The distance from the Location monument to each end of the claim is 50 feet in a SE direction and 1450 feet in a NW direction.

7. The general course of the claim is from the SE to the NW


8. The location of the claim is in Section 1, Township 5N, Range 6W
G&SRB&M, VULTURE Mining District, MARICOPA County, Arizona.

9. If amending or relocating, the previous claim name was VULTURE # 86
recorded in Docket 11183, Book 798.

VULTURE Mining District, MARICOPA County, Arizona.

10. The location of the claim with reference to a natural object or permanent monument is NE corner of Vulture #86 is 2550 N39°E to common corner

36	31	T 6N	R 6W	R 5W
1	6	T 5N		



Date FEB. 5, 1982

George D. Hennessey
Signature AGENT

MAP OF MINING CLAIM LOCATION

- The name of the claim is VULTURE # 86
- The NE corner of the claim is 2550 feet in a N 39° E direction to a survey monument or permanent natural object described as common corner
36 | 31 T6N R6W, R5W
7 | 6 T5N
- The type of location monument is 2" X 2" X 4' Post
The type of corner and end monuments are 2" X 2" X 4' Posts
- The bearing and distance between the corners of the claim are beginning at the NE corner of the claim, 600 feet in a S 10° W direction to the SE corner, then 1500 feet in a N 80° W direction to the SW corner, then 600 feet in a N 10° E direction to the NW corner, then 1500 feet in a S 80° E direction to the point of beginning.

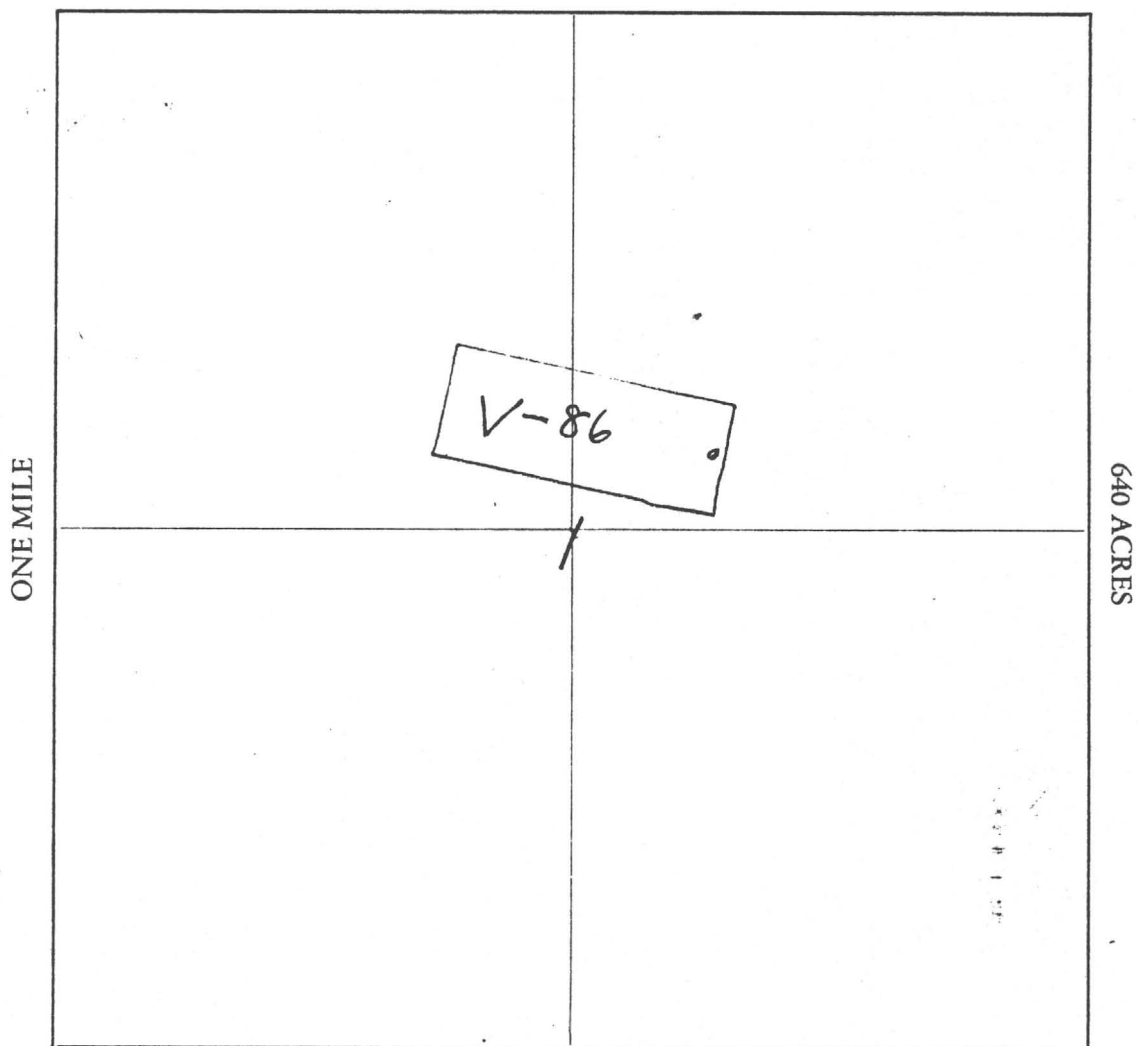
MAP

One inch = One thousand feet

North Arrow



ONE MILE



Section 1 Range 6W Township 5N, G&SRB&M

Date FEB. 5 1982

D. J. Burrell

Signature (locator)

STATE OF ARIZONA
County of MARICOPA

I hereby certify that the within instrument was filed and recorded
ss. FEB 12 1982 - 1 30, 19 , at M.

Fee No.:

In Docket No. 15828, Page 245-246, at the request of
GEO D. HENNESSEY

MIN CLAIM (MC)
44493

When recorded mail to:
Vulture Mine Properties
Box ~~1003~~ 1904
Wickenburg, Arizona 85358

Witness my hand and official seal.
BILL HENRY
County Recorder
By Hennessy
Deputy Recorder

Fee: \$ 3.00

NOTICE OF MINING CLAIM LOCATION

RECEIVED
PLATEAU STATE OFFICE
MAR 17 2 25 PM '82

- Location
- Placer
- Amendment
- Lode
- Relocation
- Millsite
- Tunnelsite

3. The name and address of the Locator is

VULTURE MINE PROPERTIES
Name

P.O. BOX 1904
Address

WICKENBURG ARIZONA 85358
City State Zip

4. The name of the claim is VULTURE # 87

5. The date of the location is FEB. 5, 1982

6. The claim is 1500 feet long and 600 feet wide. The distance from the Location monument to each end of the claim is 50 feet in a SE direction and 1450 feet in a NW direction.

7. The general course of the claim is from the SE to the NW

8. The location of the claim is in Section 1, Township 6N, Range 5W
G&SRB&M, VULTURE Mining District, MARICOPA County, Arizona.

9. If amending or relocating, the previous claim name was VULTURE # 87
 recorded in Docket 1183, ^{pg} 799,
VULTURE Mining District, MARICOPA County, Arizona.

10. The location of the claim with reference to a natural object or permanent monument is
NE corner of Vulture # 87 is 3100
N33°E to common corner

36	31	T 6 N	R 6 W	R 5 W
1	6	T 5 N		



Date FEB. 5, 1982

George D. Hennessy
Signature

AM 160515

MAP OF MINING CLAIM LOCATION

- The name of the claim is VULTURE # 87
- The NE corner of the claim is 3100 feet in a ~~18~~ 33° E direction to a survey monument or permanent natural object described as Common corner 36 | 31 T6N R6W, R5W
- The type of location monument is 1 | 6 T5N 2" X 2" X 4" POST
The type of corner and end monuments are 2" X 2" X 4" POSTS
- The bearing and distance between the corners of the claim are beginning at the NE corner of the claim, 600 feet in a S 10° W direction to the SE corner, then 1500 feet in a N 80° W direction to the S.W. corner, then 600 feet in a N 10° E direction to the N.W. corner, then 1500 feet in a S 80° E direction to the point of beginning.

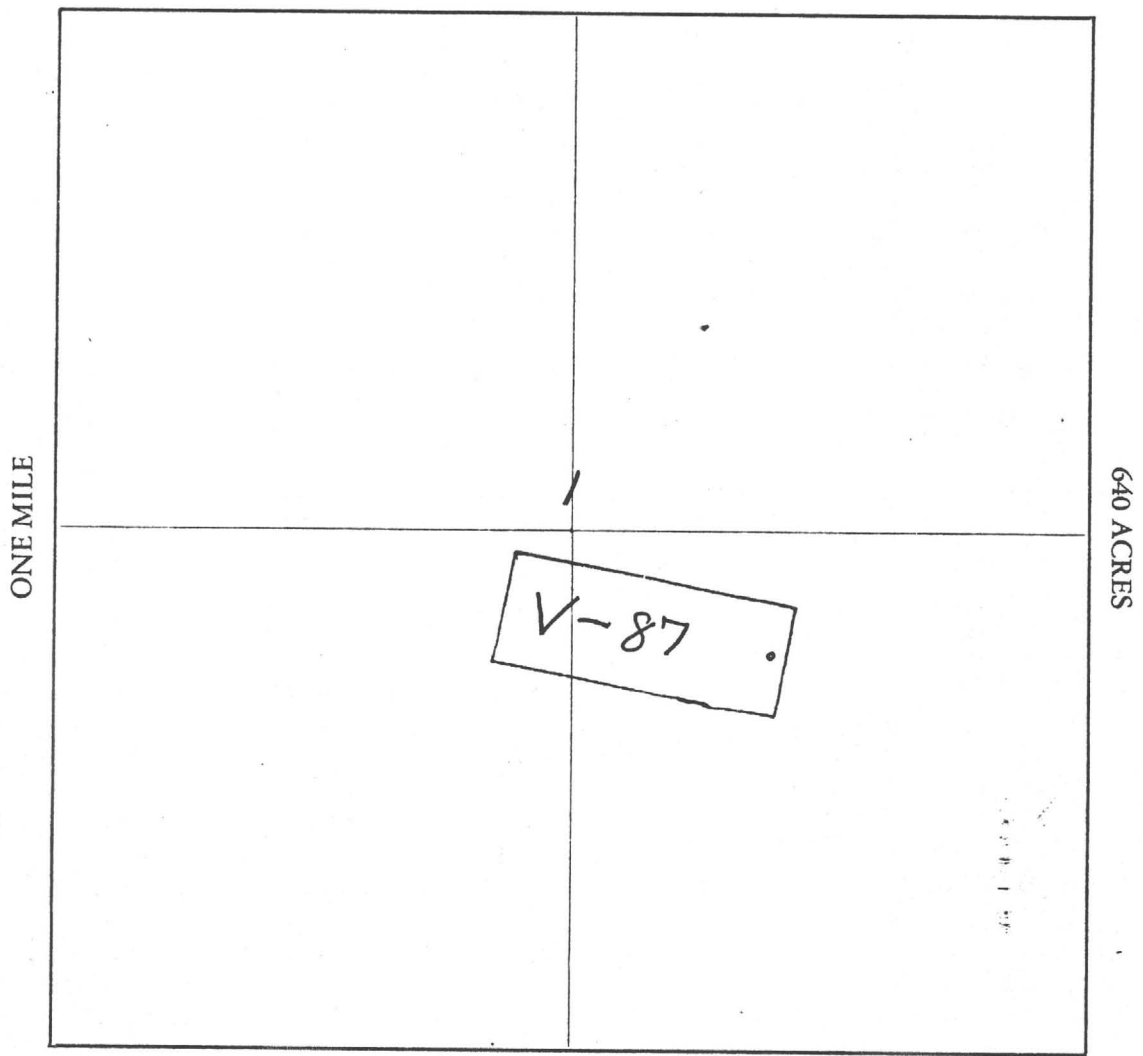
MAP

One inch = One thousand feet

North Arrow



ONE MILE



Section 1 Range 6 W Township 5 N, G&SRB&M

Date FEB. 5, 1982

D. J. Burrell
Signature (Locator)

STATE OF ARIZONA
County of MARICOPA

I hereby certify that the within instrument was filed and recorded
ss. FEB 12 1982 - 1 30, 1982, at _____ M.

Fee No.:

In Docket No. 15828, Page 247-248, at the request of

MIN CLAIM (MC)

GEO. D. HENNESSEY

44494

When recorded mail to:

Vulture Mine Properties
Box ~~1083~~ 1904
Wickenburg, Arizona 85378

Witness my hand and official seal.

BILL HENRY

County Recorder

By

G. Sorches

Deputy Recorder

Fee: \$ 300

RECEIVED
STATE OFFICE
MAR 22 2 25 PM '82

NOTICE OF MINING CLAIM LOCATION

- Location Amendment Relocation
- Placer Lode Millsite Tunnelsite

3. The name and address of the Locator is

VULTURE MINE PROPERTIES
Name

P.O. BOX 1904
Address

WICKENBURG ARIZONA 85358
City State Zip

4. The name of the claim is VULTURE # 88

5. The date of the location is FEB. 5, 1982

6. The claim is 1500 feet long and 600 feet wide. The distance from the Location monument to each end of the claim is 50 feet in a SE direction and 1450 feet in a NW direction.

7. The general course of the claim is from the SE to the NW.

8. The location of the claim is in Section 1, Township 5N, Range 6W
G&SRB&M, VULTURE Mining District, MARICOPA County, Arizona.

9. If amending or relocating, the previous claim name was VULTURE # 88

recorded in Docket 11183, Book 799 ^{PG} 800

VULTURE Mining District, MARICOPA County, Arizona.

10. The location of the claim with reference to a natural object or permanent monument is

NE corner of Vulture # 88 is 3650

N 29° E to common corner

36	31	T 6 N	R 6 W, R 5 W
1	6	T 5 N	



Date FEB. 5, 1982

George D. Hennessey
Signature
AGENT

A MC 160516

MAP OF MINING CLAIM LOCATION

- The name of the claim is VULTURE # 88
- The NE corner of the claim is 3650 feet in a N 29° E direction to a survey monument or permanent natural object described as common corner

36	31	T 6 N	R 6 W, R 5 W
1	6	T 5 N	
- The type of location monument is 2" X 2" X 4' Post
 The type of corner and end monuments are 2" X 2" X 4' Posts
- The bearing and distance between the corners of the claim are beginning at the NE corner of the claim, 600 feet in a S 10° W direction to the SE corner, then 1500 feet in a N 80° W direction to the SW corner, then 600 feet in a N 10° E direction to the NW corner, then 1500 feet in a S 80° E direction to the point of beginning.

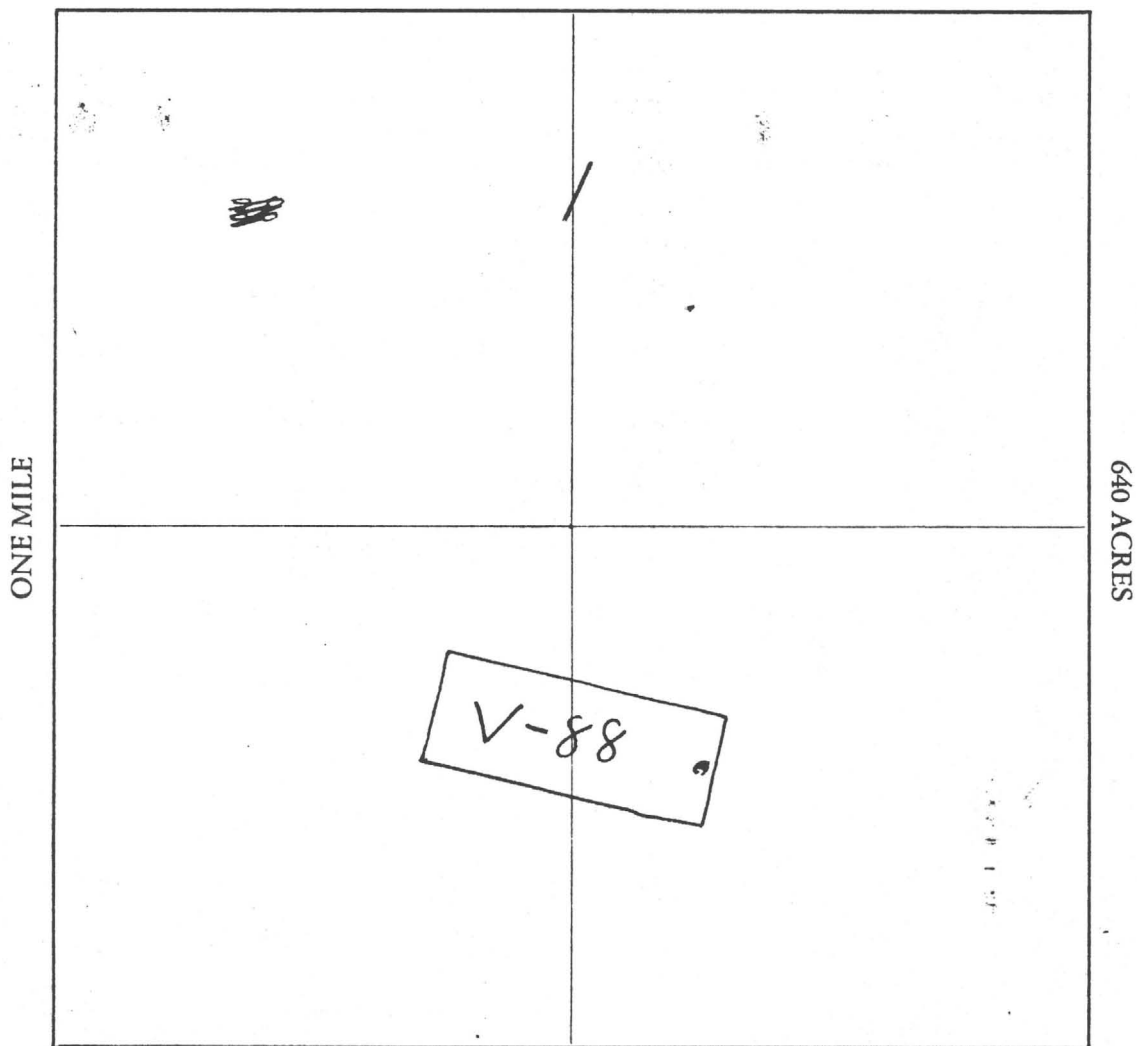
MAP

One inch = One thousand feet

North Arrow



ONE MILE



Section 1 Range 6 W Township 5 N, G&SRB&M

Date FEB. 5, 1982

D. P. Burrell

Signature (Locator)

STATE OF ARIZONA
County of MARICOPA

I hereby certify that the within instrument was filed and recorded
FEB 12 1982 - 1 30 19 at M.

Fee No.:
MIN CLAIM (MC)
44495

In Docket No. 15828 Page 249-250 at the request of GEO. D. HENNESSEY

When recorded mail to:
Vulture Mine Properties
Box 1904
Wickenburg, Arizona 85358

Witness my hand and official seal.
BILL HENRY
County Recorder
By [Signature]
Deputy Recorder

Fee: \$ 300

RECEIVED
COUNTY OFFICE
MAR 22 2 25 PM '82
MARICOPA, ARIZONA

NOTICE OF MINING CLAIM LOCATION

- 1. Location Amendment Relocation
- 2. Placer Lode Millsite Tunnelsite
- 3. The name and address of the Locator is

VULTURE MINE PROPERTIES
Name

P.O. BOX 1904
Address

WICKENBURG ARIZONA 85358
City State Zip

4. The name of the claim is VULTURE # 89

5. The date of the location is FEB 5 1982

6. The claim is 1500 feet long and 600 feet wide. The distance from the Location monument to each end of the claim is 50 feet in a NW direction and 1450 feet in a SE direction.

7. The general course of the claim is from the NW to the SE


8. The location of the claim is in Section 30 25, Township 6N, Range 6W 6W
G&SRB&M, VULTURE Mining District, MARICOPA County, Arizona.

9. If amending or relocating, the previous claim name was VULTURE # 89
recorded in Docket 11183, Book 800

VULTURE Mining District, MARICOPA County, Arizona.

10. The location of the claim with reference to a natural object or permanent monument is
NE corner of Vulture # 89 is 2200'
S 24° W to common corner

25	30	T 6 N	R 6 W	R 6 W
36	31			



Date FEB. 5 1982

George D. Hennessey
Signature
AGENT

NO 160517

MAP OF MINING CLAIM LOCATION

- The name of the claim is VULTURE # 89
- The NE corner of the claim is 2200 feet in a S 24° W direction to a survey monument or permanent natural object described as _____
25 | 30 T6N R6W R5W
- The type of location monument is 2" X 2" X 4' Post
The type of corner and end monuments are 2" X 2" X 4' Posts
- The bearing and distance between the corners of the claim are beginning at the NE corner of the claim, 600 feet in a S 10° W direction to the SE corner, then 1500 feet in a N 80° W direction to the SW corner, then 600 feet in a N 10° E direction to the NW corner, then 1500 feet in a S 80° E direction to the point of beginning.

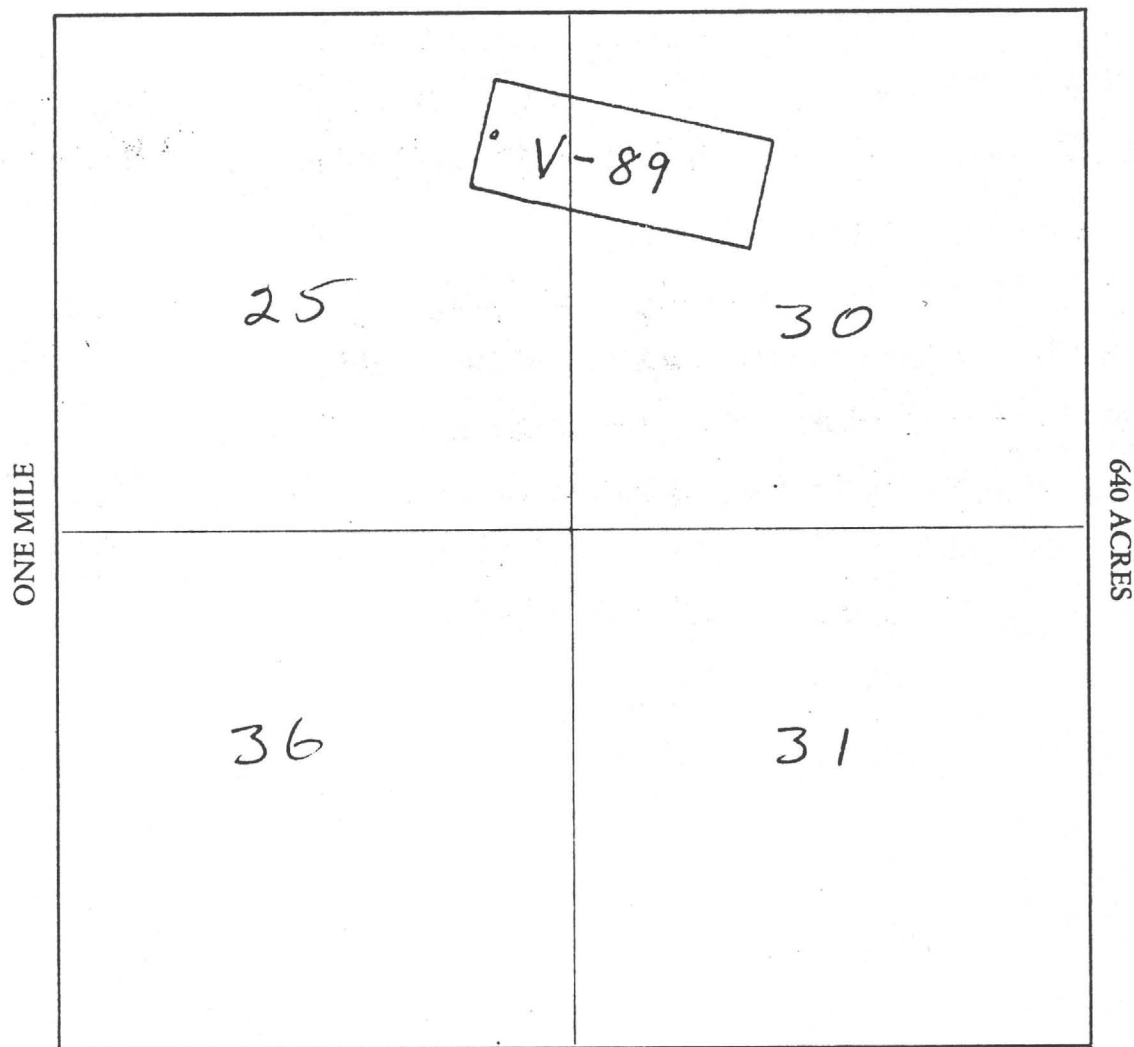
MAP

One inch = One thousand feet

North Arrow



ONE MILE



Section 30 5W
25 Range 6W Township 6N, G&SRB&M

Date FEB 1982

D. T. Burrell
Signature

STATE OF ARIZONA, } ss. I hereby certify that the within instrument was filed and recorded
County of MARICOPA }
FEB 12 1982 - 1 30, 19__ at __ M.
In Docket No. 15828, Page 251-252, at the request of
GEO. D. HENNESSEY

Fee No.:

MIN CLAIM (MC)

44496

Fee: \$ 300

When recorded mail to:

Vulture Mine Properties
Box ~~1053~~ 1904
Wickenburg, Arizona 85358

Witness my hand and official seal.

BILL HENRY

County Recorder

By

[Signature]

Deputy Recorder

RECEIVED
CLERK OF SUPERIOR COURT
MAR 22 2 25 PM '82
TUCSON, ARIZONA

NOTICE OF MINING CLAIM LOCATION

- 1. Location Amendment Relocation
- 2. Placer Lode Millsite Tunnelsite

3. The name and address of the Locator is

VULTURE MINE PROPERTIES
Name

P. O. Box 1904
Address

WICKENBURG ARIZONA 85358
City State Zip

4. The name of the claim is VULTURE # 90-A

5. The date of the location is FEB 5 1982

6. The claim is 1500 feet long and 600 feet wide. The distance from the Location monument to each end of the claim is 50 feet in a NW direction and 1450 feet in a SE direction.

7. The general course of the claim is from the NW to the SE.

8. The location of the claim is in Section 35 25, Township 6N, Range 5W 6W

G&SRB&M, VULTURE Mining District, MARICOPA County, Arizona.

9. If amending or relocating, the previous claim name was VULTURE # 90-A


NEW recorded in Docket ~~#53~~ ^{PG} 802,

VULTURE Mining District, MARICOPA County, Arizona.

10. The location of the claim with reference to a natural object or permanent monument is

NE corner of Vulture # 90-A 2800'
S 21° W to common corner

25	30	T 6N	R 6W	R 5W
36	31			



Date FEB. 5, 1982

George D. Hennessey
Signature AGENT

160518

MAP OF MINING CLAIM LOCATION

- The name of the claim is VULTURE # 90-A
- The NE corner of the claim is 2800 feet in a S 21° W direction to a survey monument or permanent natural object described as _____
25 | 30 T6N R6W R5W
36 | 31
- The type of location monument is 2" X 2" X 4' POST
The type of corner and end monuments are 2" X 2" X 4' POSTS
- The bearing and distance between the corners of the claim are beginning at the NE corner of the claim, 600 feet in a S 10° W direction to the SE corner, then 1500 feet in a N 80° W direction to the SW corner, then 600 feet in a N 10° E direction to the NW corner, then 1500 feet in a S 80° E direction to the point of beginning.

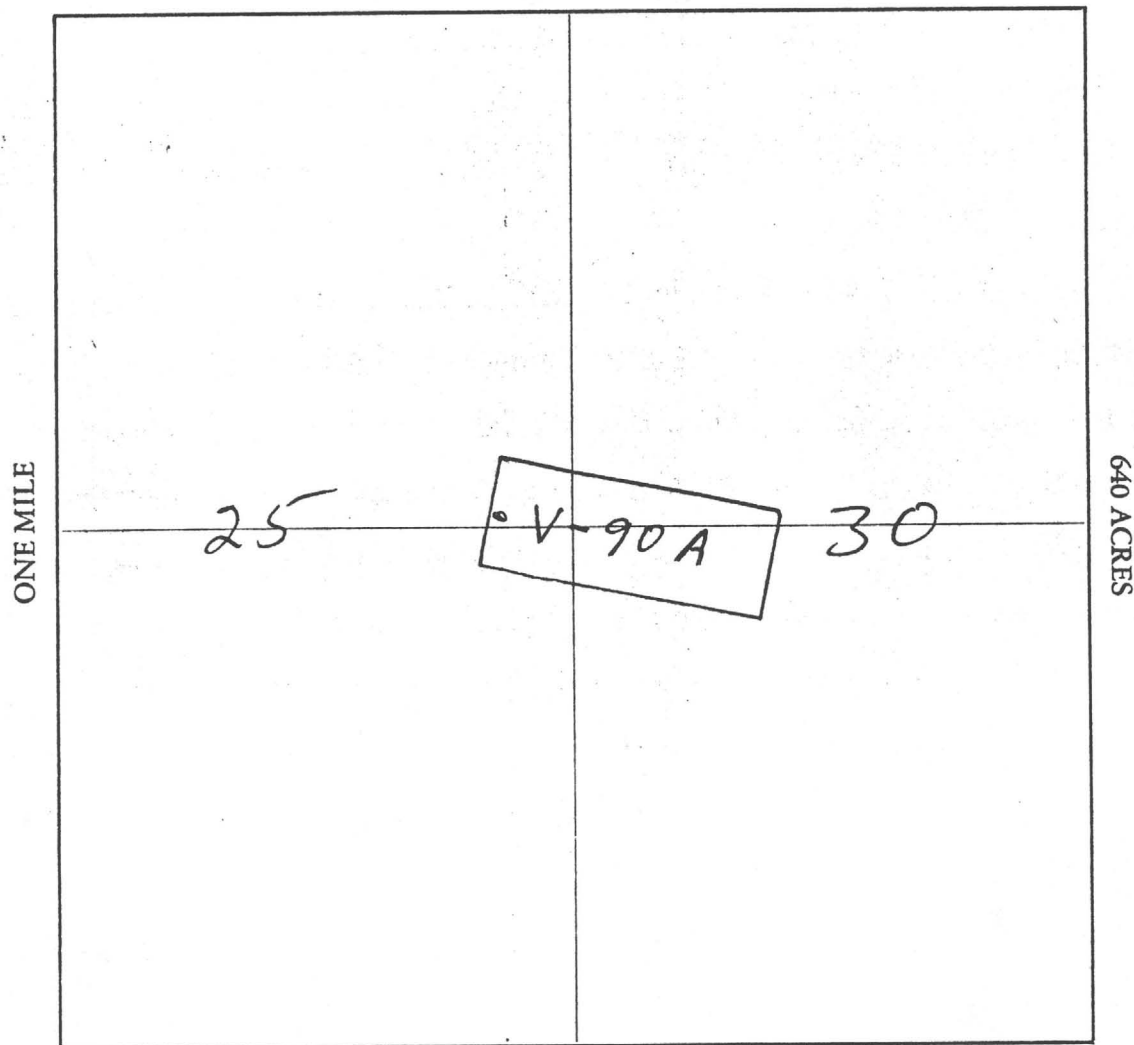
MAP

One inch = One thousand feet

North Arrow



ONE MILE



Section 25 Range 6W Township 6N, G&SRB&M

Date FEB 5 1982

D. I. Burrell
Signature Locator

STATE OF ARIZONA
MARICOPA

I hereby certify that the within instrument was filed and recorded

Fee No.:

County of _____, 19____, at _____ M.

In Docket No. 15828, Page 253-254, at the request of

GEO. D. HENNESSEY

44497

When recorded mail to:

Wickens Mine Property
Box ~~188~~ 1904
Wickenburg, Arizona

Witness my hand and official seal.

BILL HENRY

County Recorder

By

[Signature]

Deputy Recorder

MIN CLAIM (MC)

Fee: \$ 300

NOTICE OF MINING CLAIM LOCATION

RECEIVED
U.S. STATE OFFICE
MAR 12 1982
PH 82
TUCSON ARIZONA

- Location
- Placer
- Amendment
- Lode
- Relocation
- Millsite
- Tunnelsite

The name and address of the Locator is

VULTURE MINE PROPERTIES
Name

P. O. BOX 1904
Address

WICKENBURG ARIZONA 85358
City State Zip

4. The name of the claim is VULTURE # 91

5. The date of the location is FEB. 5 1982

6. The claim is 1500 feet long and 600 feet wide. The distance from the Location monument to each end of the claim is 50 feet in a NW direction and 1450 feet in a SE direction.

7. The general course of the claim is from the NW to the SE

8. The location of the claim is in Section 31, Township 6N, Range 6W

G&SRB&M, VULTURE Mining District, MARICOPA County, Arizona.

9. If amending or relocating, the previous claim name was VULTURE # 91

recorded in Docket 11183, Book 802

VULTURE Mining District, MARICOPA County, Arizona.

10. The location of the claim with reference to a natural object or permanent monument is

NE corner of Vulture 91 is 980'
N 24° W to common corner

25	30	T 6N	R 6W	R 5W
36	31			



Date FEB 5 1982

George D. Hennessey
Signature AGENT

MAP OF MINING CLAIM LOCATION

- The name of the claim is VULTURE # 91
- The NE corner of the claim is 980 feet in a N 24° W direction to a survey monument or permanent natural object described as common corner
25 | 30 T6N R6W R5W
36 | 31
- The type of location monument is 2" X 2" X 4' Post
The type of corner and end monuments are 2" X 2" X 4' Posts
- The bearing and distance between the corners of the claim are beginning at the NE corner of the claim, 600 feet in a S 10° W direction to the SE corner, then 1500 feet in a N 80° W direction to the SW corner, then 600 feet in a N 10° E direction to the NW corner, then 1500 feet in a S 80° E direction to the point of beginning.

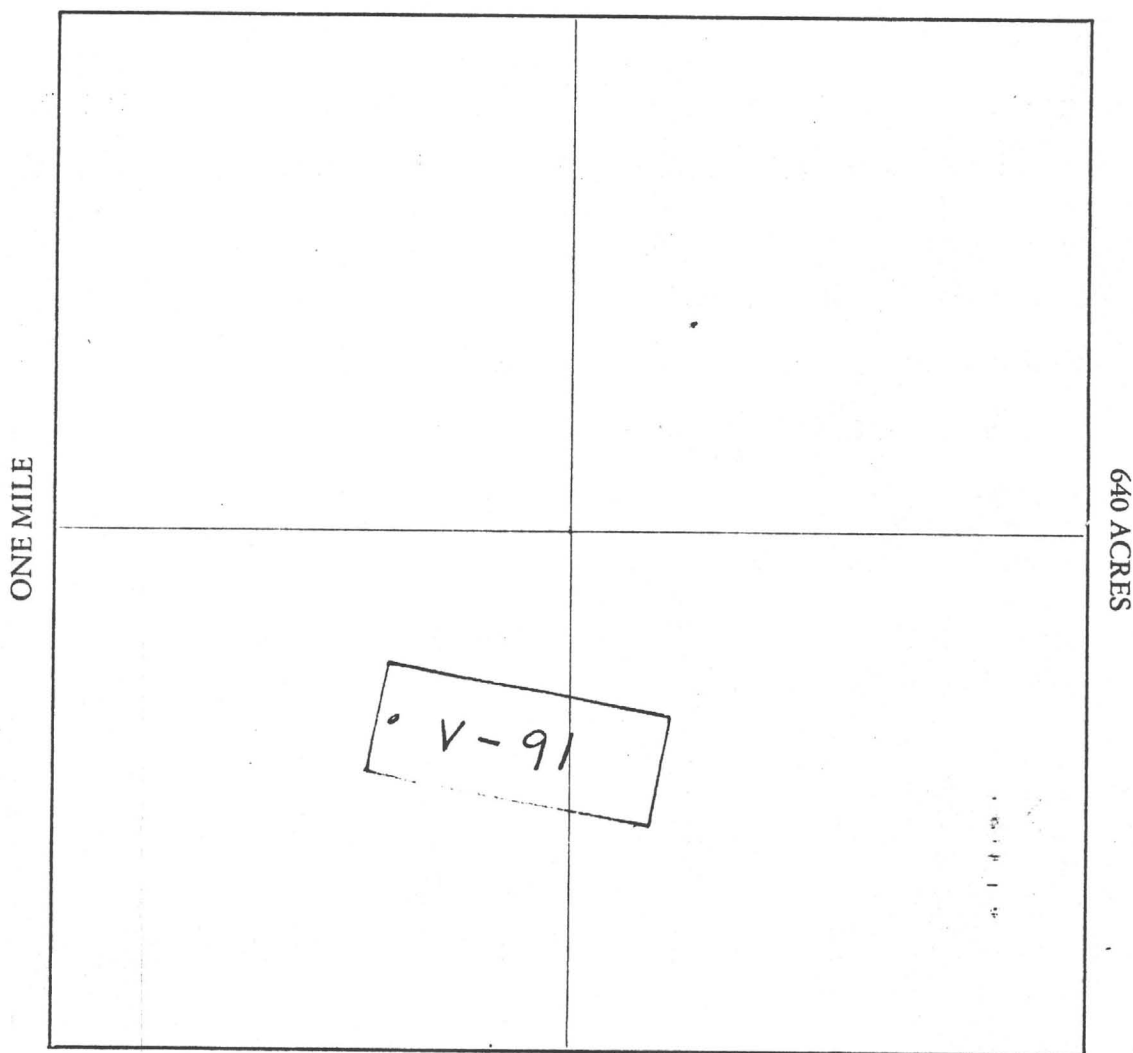
MAP

One inch = One thousand feet

North Arrow



ONE MILE



Section 36 Range 6W Township 6N G&SRB&M

Date FEB. 5 1982

D. I. Burrell

Signature

Lester

STATE OF ARIZONA } I hereby certify that the within instrument was filed and recorded
County of MARICOPA } ss. FEB 12 1982-1 30, 1982, at M.

Fee No.:

In Docket No. 15828, Page 255-256, at the request of

MIN CLAIM (MC)

GEO D. HENNESSEY

44498

When recorded mail to:

Witness my hand and official seal.

Vulture Mine Property,
Box ~~1833~~ 1904
Wickenburg, Arizona 85358

BILL HENRY

County Recorder

By

[Signature]

Deputy Recorder

Fee: \$ 300

RECEIVED
COUNTY CLERK'S OFFICE
MAR 22 2 25 PM '82

NOTICE OF MINING CLAIM LOCATION

- Location Amendment Relocation
- Placer Lode Millsite Tunnelsite

1. The name and address of the Locator is

VULTURE MINE PROPERTIES
Name

P. O. BOX 1904
Address

WICKENBURG ARIZONA 85358
City State Zip

4. The name of the claim is VULTURE # 92

5. The date of the location is FEB. 5 1982

6. The claim is 1500 feet long and 600 feet wide. The distance from the Location monument to each end of the claim is 50 feet in a NW direction and 1450 feet in a SE direction.

7. The general course of the claim is from the NW to the SE

8. The location of the claim is in Section 31, Township 6N, Range 6W

G&SRB&M, VULTURE Mining District, MARICOPA County, Arizona.


9. If amending or relocating, the previous claim name was VULTURE # 92 recorded in Docket 11183, Book 804

VULTURE Mining District, MARICOPA County, Arizona.

10. The location of the claim with reference to a natural object or permanent monument is

NE corner of Vulture # 92 is 1500'
N 10° W to common corner

25	30	T 6N	R 6W	R 5W
36	31			



Date FEB 5 1982

George D. Hennessey
Signature

MAP OF MINING CLAIM LOCATION

- The name of the claim is VULTURE # 92
- The NE corner of the claim is 1500 feet in a N 10° E direction to a survey monument or permanent natural object described as common corner
25 | 30 T6W R6W R5W
36 | 31
- The type of location monument is 2" X 2" X 4' Post
The type of corner and end monuments are 2" X 2" X 4' Posts
- The bearing and distance between the corners of the claim are beginning at the NE corner of the claim, 600 feet in a S 10° W direction to the SE corner, then 1500 feet in a N 80° W direction to the SW corner, then 600 feet in a N 10° E direction to the NW corner, then 1500 feet in a S 80° E direction to the point of beginning.

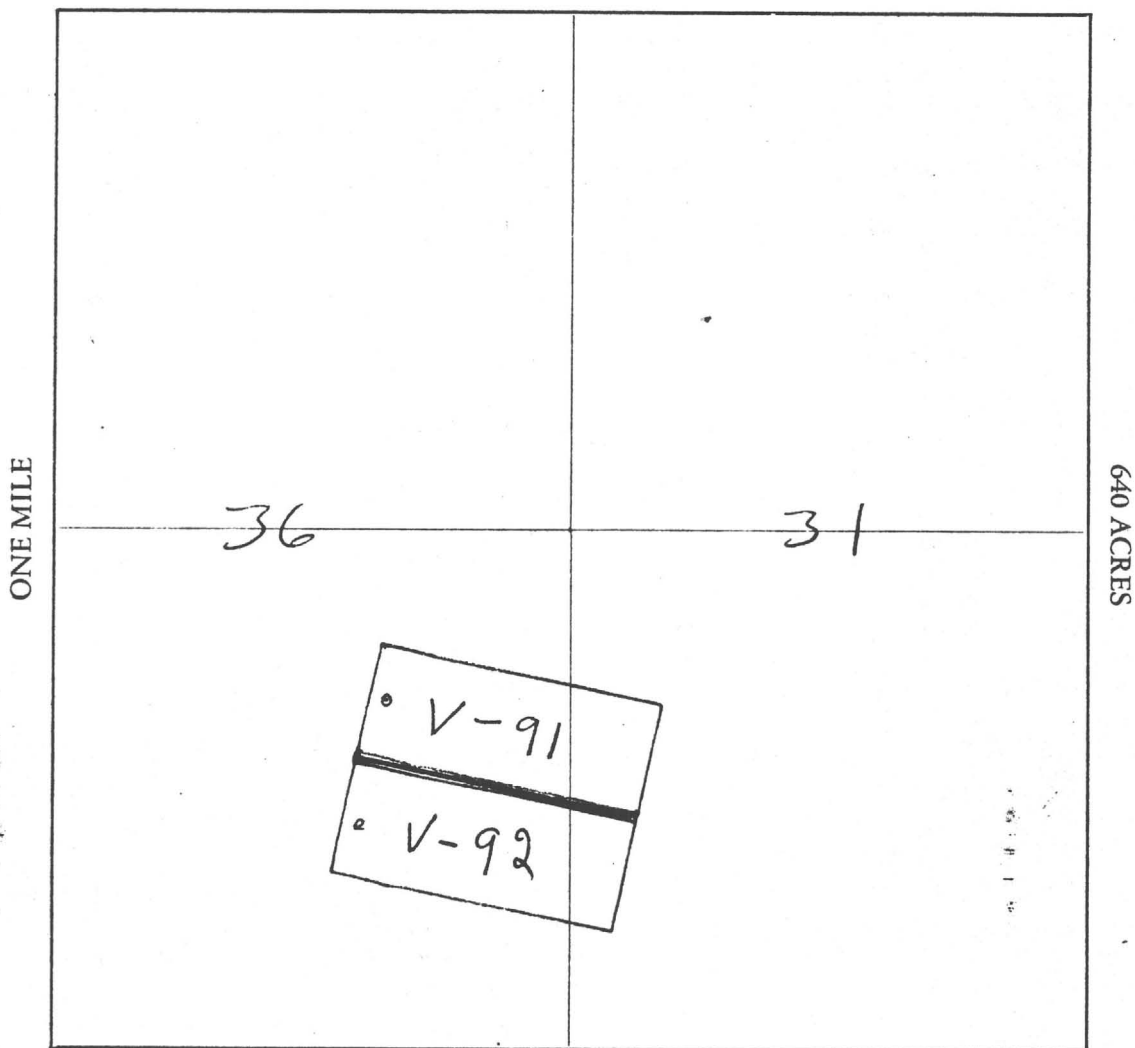
MAP

One inch = One thousand feet

North Arrow



ONE MILE



Section 31 Range 5W Township 6W, G&SRB&M
36

Date FEB 5 1982

D. I. Burrell
Signature Torator

STATE OF ARIZONA, } I hereby certify that the within instrument was filed and recorded
County of MARICOPA } ss. FEB 12 1982 - 1 30, 19, at M.

Fee No.:

In Docket No. 15828, Page 257-258, at the request of

MIN CLAIM (MC)

GEO. D. HENNESSEY

44499

When recorded mail to:
Vulture Mine Properties
Box ~~1883~~ 1904
Wickenburg, Arizona 85355

Witness my hand and official seal.

BILL HENRY County Recorder
By [Signature] Deputy Recorder

Fee: \$
300

RECEIVED
MAR 22 1982
OFFICE
MARICOPA
ARIZONA

NOTICE OF MINING CLAIM LOCATION

- Location
- Amendment
- Relocation
- Placer
- Lode
- Millsite
- Tunnelsite

3. The name and address of the Locator is

VULTURE MINE PROPERTIES
Name

P. O. BOX 1904
Address

WICKENBURG City ARIZONA State 85358 Zip

4. The name of the claim is VULTURE # 93

5. The date of the location is FEB. 5, 1982

6. The claim is 1500 feet long and 600 feet wide. The distance from the Location monument to each end of the claim is 50 feet in a NW direction and 1450 feet in a SE direction.


7. The general course of the claim is from the NW to the SE

8. The location of the claim is in Section 36, 31, Township 6N, Range 6W, 5W
G&SRB&M, VULTURE Mining District, MARICOPA County, Arizona.

9. If amending or relocating, the previous claim name was VULTURE # 93
recorded in Docket 11183, Book 805,
VULTURE Mining District, MARICOPA County, Arizona.

10. The location of the claim with reference to a natural object or permanent monument is 1430
S 16° W to common corner

36	31	T 6N	R 6W, R 5W
1	6	T 5N	



Date FEB. 5, 1982

George D. Hennessey
Signature

160521

MAP OF MINING CLAIM LOCATION

- The name of the claim is VULTURE # 93
- The NE corner of the claim is 1430 feet in a S 16° W direction to a survey monument or permanent natural object described as common corner
36 | 31 T6N R6W R5W
1 | 6 T5N
- The type of location monument is 2" X 2" X 4' Post
 The type of corner and end monuments are 2" X 2" X 4' Posts
- The bearing and distance between the corners of the claim are beginning at the NE corner of the claim, 600 feet in a S 10° W direction to the SE corner, then 1500 feet in a N 80° W direction to the SW corner, then 600 feet in a N 10° E direction to the NW corner, then 1500 feet in a S 80° E direction to the point of beginning.

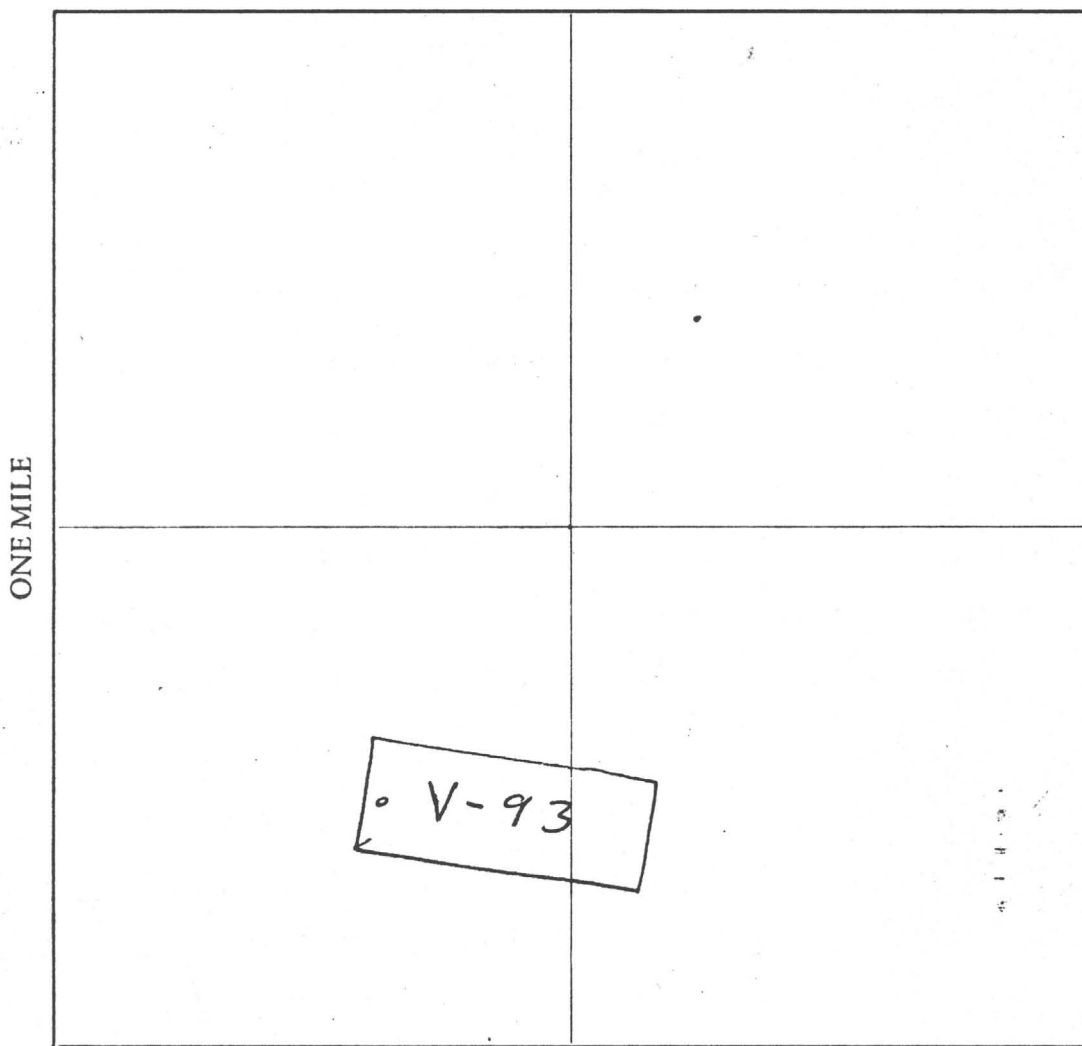
MAP

One inch = One thousand feet

North Arrow



ONE MILE



Section 36, 31 Range 6W, 5W Township 6N, G&SRB&M

Date FEB. 5 1982

D. J. Burrell
Signature Locator

STATE OF ARIZONA

County of MARICOPA

ss. I hereby certify that the within instrument was filed and recorded

Fee No.:

In Docket No. 15828 FEB 12 1982 - 1 30, 19 at M.

Page 259-260 at the request of GEO. D. HENNESSEY

44500

When recorded mail to: Vulture Mine Properties Box 1898 1904 Wickenburg, Arizona 85358

Witness my hand and official seal. BILL HENRY County Recorder By [Signature] Deputy Recorder

MIN CLAIM [MC] Fee: \$ 300

RECEIVED STATE OFFICE MAR 22 27 PM '82

NOTICE OF MINING CLAIM LOCATION


- Location [X] Amendment [] Relocation [X] Placer [X] Lode [X] Millsite [] Tunnelsite []

3. The name and address of the Locator is VULTURE MINE PROPERTIES P.O. BOX 1904 WICKENBURG ARIZONA 85358

- 4. The name of the claim is VULTURE # 94
5. The date of the location is FEB 5, 1982
6. The claim is 1500 feet long and 600 feet wide. The distance from the Location monument to each end of the claim is 50 feet in a NW direction and 1450 feet in a SE direction.
7. The general course of the claim is from the NW to the SE
8. The location of the claim is in Section 36, 31, Township 6N, Range 6W 5W G&SRB&M, VULTURE Mining District, MARICOPA County, Arizona.
9. If amending or relocating, the previous claim name was VULTURE # 94 recorded in Docket 11183, Book 805, VULTURE Mining District, MARICOPA County, Arizona.

10. The location of the claim with reference to a natural object or permanent monument is NE corner of Vulture # 94 800 S 22° W to common corner

Table with 2 columns and 2 rows: 36 | 31 | T 6N | R 6W, R 5W; 1 | 6 | T 5N



Date FEB 5, 1982

Signature of George D. Hennessey

AMC 160522

MAP OF MINING CLAIM LOCATION

- The name of the claim is VULTURE # 94
- The NE corner of the claim is 800 feet in a S 22° W direction to a survey monument or permanent natural object described as Common Corner

36	31	T6N	R6W, R5W
1	6	T5N	
- The type of location monument is 2" X 2" X 4' Post
 The type of corner and end monuments are 2" X 2" X 4' Posts
- The bearing and distance between the corners of the claim are beginning at the NE corner of the claim, 600 feet in a S 10° W direction to the SE corner, then 1500 feet in a N 80° W direction to the SW corner, then 600 feet in a N 10° E direction to the NW corner, then 1500 feet in a S 80° E direction to the point of beginning.

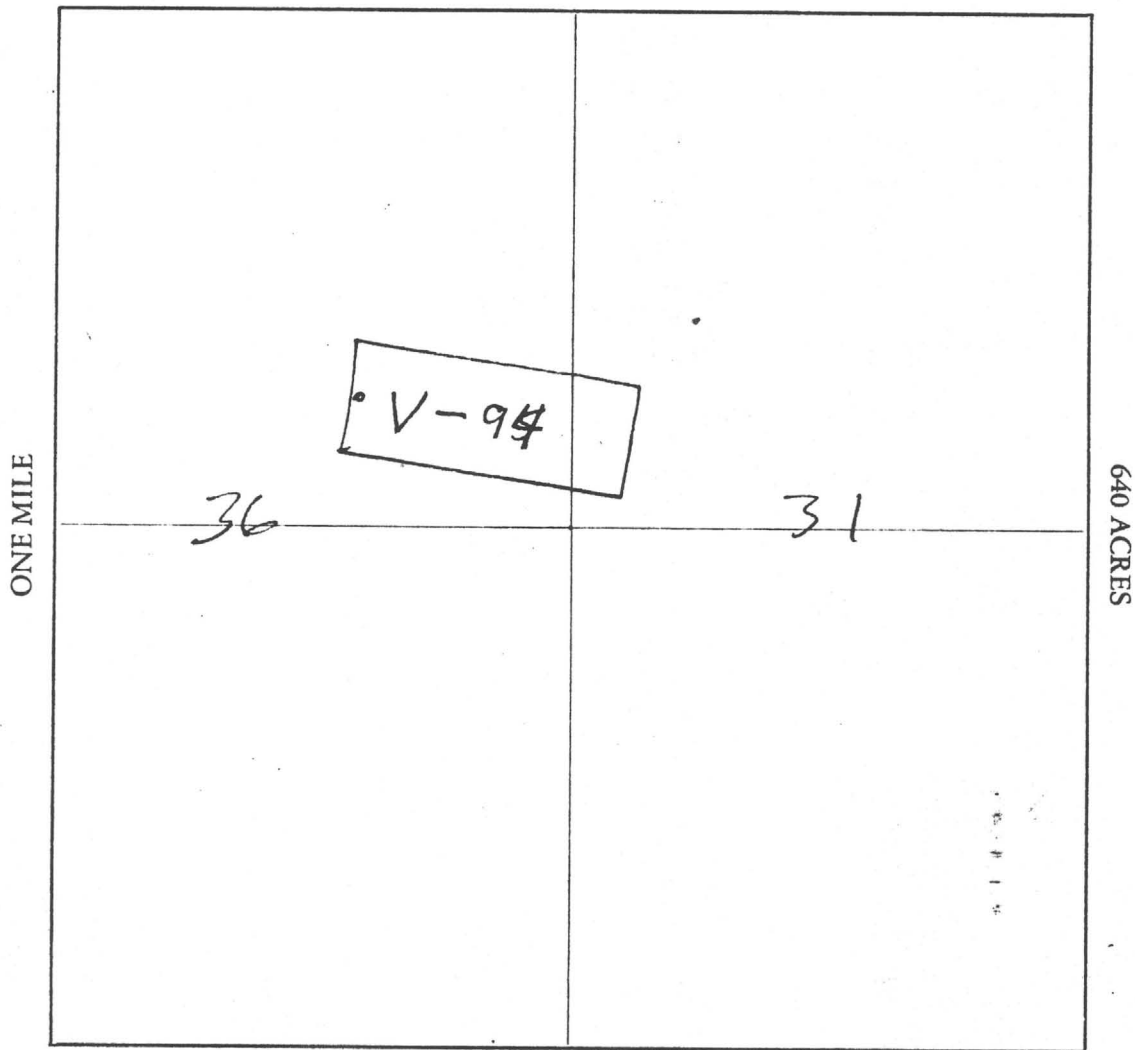
MAP

One inch = One thousand feet

North Arrow



ONE MILE



Section 36, 31 Range 6W 5W Township 6N, G&SRB&M

Date FEB. 1982

D.I. Burrell
Signature Locator

STATE OF ARIZONA, I hereby certify that the within instrument was filed and recorded Fee No.:
County of MARICOPA 15828 FEB 12 1982-1 30, 19 at _____ M. MIN CLAIM (MC)
In Docket No. _____ Page 261-262 at the request of GEO. D. HENNESSEY **44501**

When recorded mail to:
Vulture Mine Properties
Box ~~1903~~ 1904
Wickenburg, Arizona 85358

Witness my hand and official seal.
BILL HENRY
County Recorder
By [Signature] Deputy Recorder

Fee: \$ 3.00

RECEIVED
STATE OFFICE
MAR 29 2 27 PM '82
ARIZONA

NOTICE OF MINING CLAIM LOCATION

- 1. Location Amendment Relocation
- 2. Placer Lode Millsite Tunnelsite
- 3. The name and address of the Locator is

VULTURE MINE PROPERTIES
Name
P. O. BOX 1904
Address
WICKENBURG ARIZONA 85358
City State Zip

4. The name of the claim is VULTURE # 95

5. The date of the location is FEB 5 1982

6. The claim is 1500 feet long and 600 feet wide. The distance from the Location monument to each end of the claim is 50 feet in a NW direction and 1450 feet in a SE direction.


7. The general course of the claim is from the NW to the SE.

8. The location of the claim is in Section 36 31, Township 6N, Range 6W 5W
G&SRB&M, VULTURE Mining District, MARICOPA County, Arizona.

9. If amending or relocating, the previous claim name was VULTURE # 95
recorded in Docket 11183, Book 807
VULTURE Mining District, MARICOPA County, Arizona.

10. The location of the claim with reference to a natural object or permanent monument is NE corner of Vulture # 95 is 250' S 63°W to common corner

36	31	T 6N	R 6W, R 5W
1	6	T 5N	



Date FEB. 5, 1982

George D. Hennessey
Signature AGENT ()

MAP OF MINING CLAIM LOCATION

- The name of the claim is VULTURE # 95
- The NE corner of the claim is 250' feet in a S 63° W direction to a survey monument or permanent natural object described as common corner
36 | 31 T6N R6W, R5W
1 | 6 T5N
- The type of location monument is 2" x 2" x 4" Post
The type of corner and end monuments are 2" x 2" x 4" Posts
- The bearing and distance between the corners of the claim are beginning at the NE corner of the claim, 600 feet in a S 10° W direction to the SE corner, then 1500 feet in a N 80° W direction to the SW corner, then 600 feet in a N 10° E direction to the NW corner, then 1500 feet in a S 80° E direction to the point of beginning.

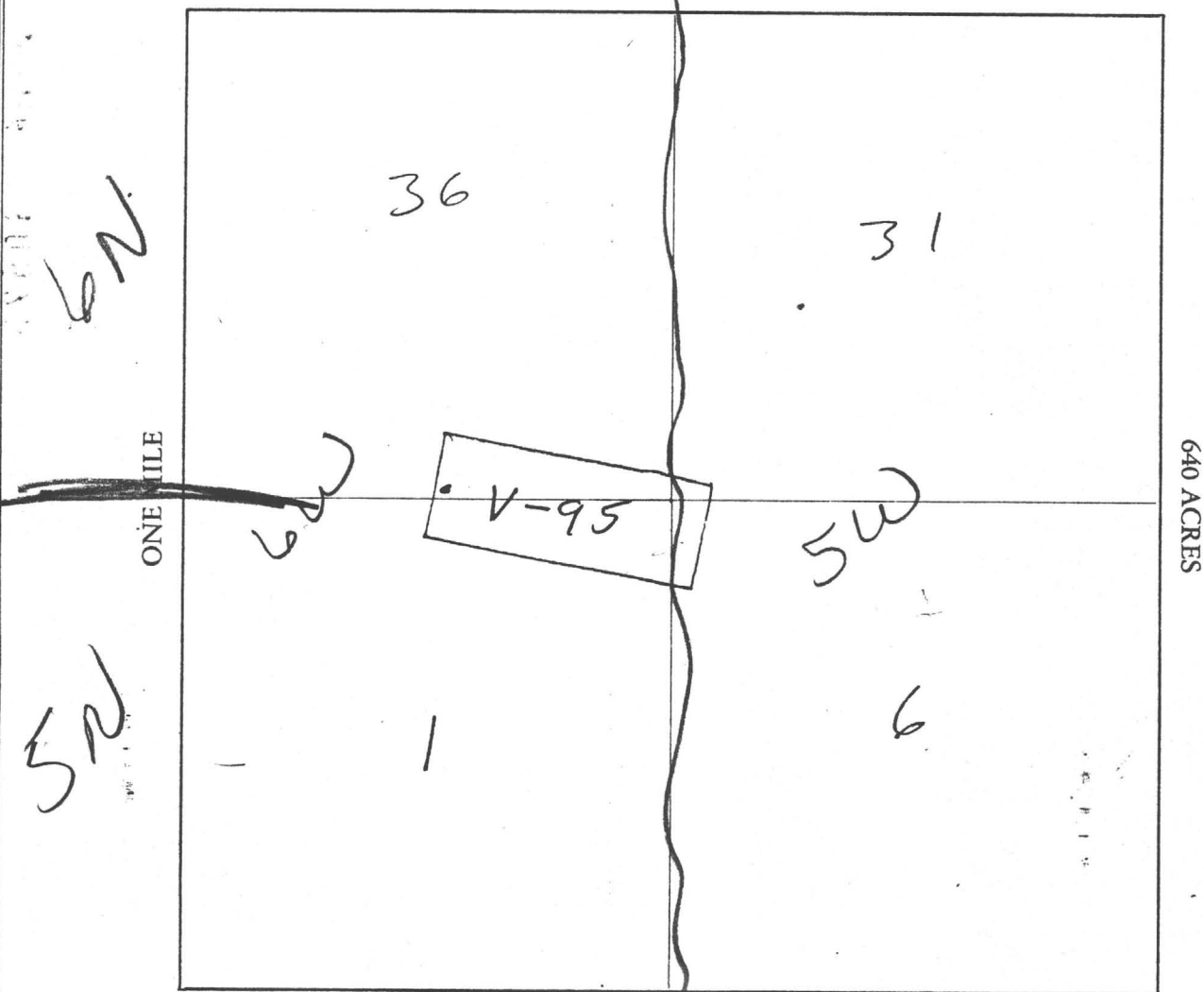
MAP

One inch = One thousand feet

North Arrow



ONE MILE



Section 36 31 Range 6W 5W Township 6N 5N, G&SRB&M

Date FEB 5, 1982

D. J. Burrell

Signature

STATE OF ARIZONA } ss. I hereby certify that the within instrument was filed and recorded
County of MARICOPA }
In Docket No. 15828 FEB 12 1982-1 30, 1982, at _____ M.
Page 263-264, at the request of
GEO. D. HENNESSEY

Fee No.:

44502

When recorded mail to:
Vulture Mine Properties
Box ~~188~~ 1904
Wickenburg, Arizona 85358

Witness my hand and official seal.
BILL HENRY
County Recorder
By [Signature]
Deputy Recorder

MIN CLAIM (MC)
Fee: \$ 3.00

RECEIVED
STATE OFFICE
MAR 22 2 27 PM '82
MARICOPA ARIZONA

NOTICE OF MINING CLAIM LOCATION

- 1. Location Amendment Relocation
- 2. Placer Lode Millsite Tunnelsite
- 3. The name and address of the Locator is

VULTURE MINE PROPERTIES
Name

P.O. BOX 1904
Address

WICKENBURG ARIZONA 85358
City State Zip

- 4. The name of the claim is VULTURE # 96
- 5. The date of the location is FEB 5 1982
- 6. The claim is 1500 feet long and 600 feet wide. The distance from the Location monument to each end of the claim is 50 feet in a NW direction and 1450 feet in a SF direction.
- 7. The general course of the claim is from the NW to the SE.
- 8. The location of the claim is in Section 1,6, Township 5N, Range 6W, SW
G&SRB&M, VULTURE Mining District, MARICOPA County, Arizona.
- 9. If amending or relocating, the previous claim name was VULTURE # 96
recorded in Docket 1183, Book 8038
VULTURE Mining District, MARICOPA County, Arizona.
- 10. The location of the claim with reference to a natural object or permanent monument is
NE corner of Vulture # 96 is 450'
N 13° E ~~to~~ to common corner

<u>36</u>	<u>31</u>	<u>T6N</u>	<u>R 6W, R 5W</u>
<u>1</u>	<u>6</u>	<u>T5N</u>	



Date FEB 5 1982

George D. Hennessey
Signature
AGENT

MAP OF MINING CLAIM LOCATION

- The name of the claim is VULTURE # 96
- The NE corner of the claim is 450 feet in a ~~N 13° W~~ direction to a survey monument or permanent natural object described as Common corner
36 | 31 T6W R6W, R5W
1 | 6 T5N
- The type of location monument is 2" X 2" X 4" Post
 The type of corner and end monuments are 2" X 2" X 4" Posts
- The bearing and distance between the corners of the claim are beginning at the NE corner of the claim, 600 feet in a S 10° W direction to the SE corner, then 1500 feet in a N 80° W direction to the SW corner, then 600 feet in a N 10° E direction to the NW corner, then 1500 feet in a S 80° E direction to the point of beginning.

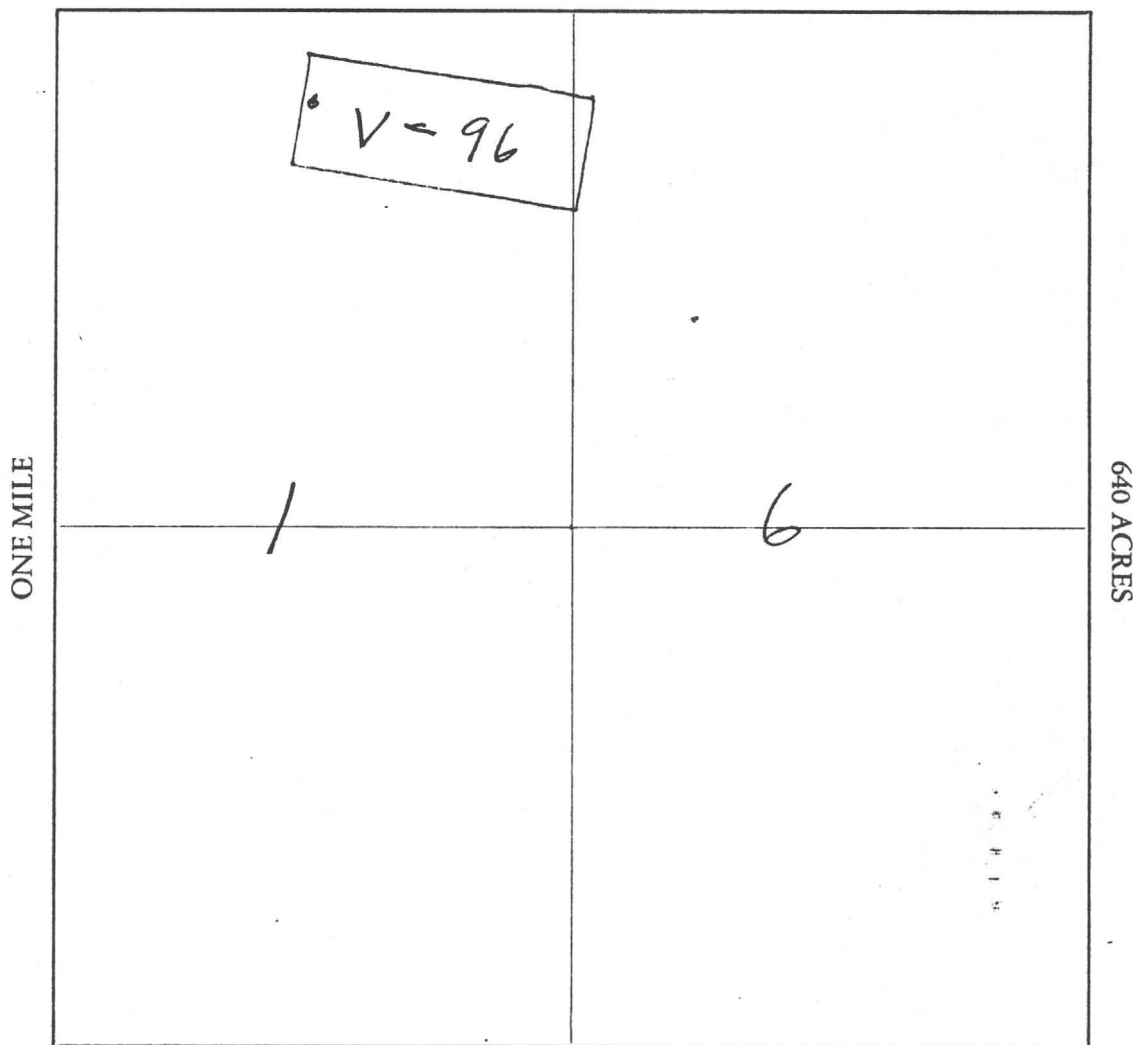
MAP

One inch = One thousand feet

North Arrow



ONE MILE



Section 1, 6 Range 6W 5W Township 5N, G&SRB&M

Date FEB. 1982

D. J. Burrell
Signature Locator

STATE OF ARIZONA, } I hereby certify that the within instrument was filed and recorded
County of MARICOPA } ss. FEB 12 1982 - 1 00, 1982, at M.
In Docket No. 15828, Page 265-266, at the request of
GEO. D. HENNESSEY

Fee No.:

MIN CLAIM (MC)

44503

When recorded mail to:

Vulture Mine Properties
Box ~~155~~ 1904
Wickenburg, Arizona 85358

Witness my hand and official seal.

BILL HENRY

County Recorder

By [Signature]

Deputy Recorder

Fee: \$

3.00

RECEIVED
STATE OFFICE
MAR 27 2 27 PM '82
PHOENIX, ARIZONA

NOTICE OF MINING CLAIM LOCATION

- Location Amendment Relocation
- Placer Lode Millsite Tunnelsite
- The name and address of the Locator is

VULTURE MINE PROPERTIES
Name

P.O. BOX 1904
Address

WICKENBURG ARIZONA 85358
City State Zip

4. The name of the claim is VULTURE # 97

5. The date of the location is FEB. 1982

6. The claim is 1500 feet long and 600 feet wide. The distance from the Location monument to each end of the claim is 50 feet in a NW direction and 1450 feet in a SE direction.

7. The general course of the claim is from the NW to the SE.

8. The location of the claim is in Section 1, Township 5N, Range 6W
G&SRB&M, VULTURE Mining District, MARICOPA County, Arizona.


9. If amending or relocating, the previous claim name was VULTURE # 97
recorded in Docket 1183, Book 509, pg 809

VULTURE Mining District, MARICOPA County, Arizona.

10. The location of the claim with reference to a natural object or permanent monument is

NE corner of Vulture # 97
North to common corner

36 | 31 T 6N R 6W, R 5W
1 | 6 T 5N



Date FEB. 5 1982

George D. Hennessey
Signature

A MC 160525

MAP OF MINING CLAIM LOCATION

- The name of the claim is VULTURE # 97
- The NE corner of the claim is 1020 feet in a Northerly direction to a survey monument or permanent natural object described as common corner

36	31
16	T5N

T6N R6W, R5W
- The type of location monument is 2" X 2" X 4' Post
 The type of corner and end monuments are 2" X 2" X 4' Posts
- The bearing and distance between the corners of the claim are beginning at the NE corner of the claim, 600 feet in a S 10° W direction to the SE corner, then 1500 feet in a N 80° W direction to the SW corner, then 600 feet in a N 10° E direction to the NW corner, then 1500 feet in a S 80° E direction to the point of beginning.

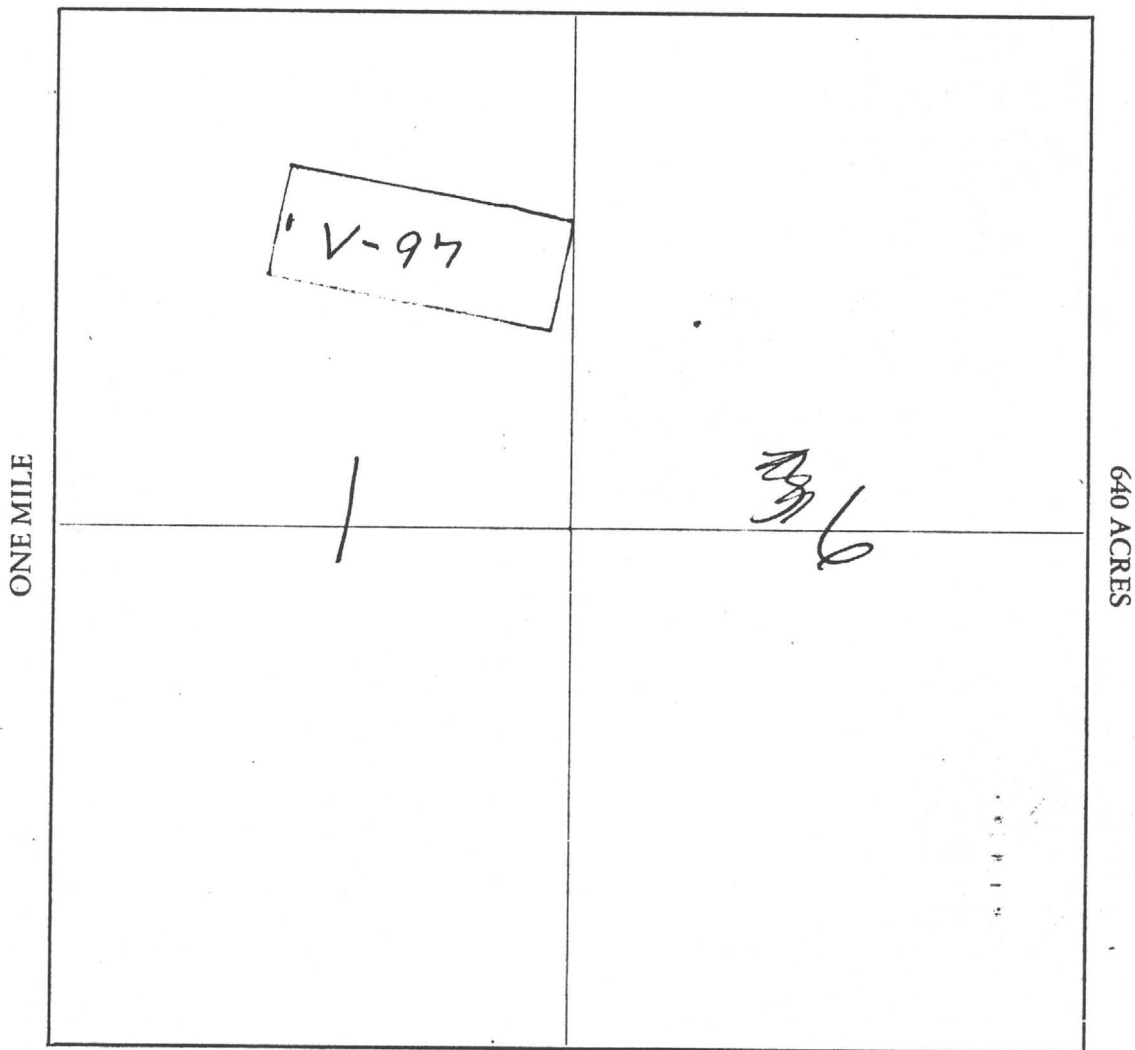
MAP

One inch = One thousand feet

North Arrow



ONE MILE



Section 1 Range 6W Township 5N, G&SRB&M

Date FEB 5 1982

D. T. Burrell

Signature

Locator

STATE OF ARIZONA,
County of MARICOPA

I hereby certify that the within instrument was filed and recorded
FEB 12 1982-1 20, 1982, at _____ M.

Fee No.:

MIN CLAIM (MC)

In Docket No. 15828, Page 267-268, at the request of

GEO. D. HENNESSEY

44504

When recorded mail to:

Vulture Mine Properties
Box ~~1003~~ 1904
Wickenburg, Arizona 85353

Witness my hand and official seal.

BILL HENRY

County Recorder

By

[Signature]

Deputy Recorder

Fee: \$ 3.00

RECEIVED
STATE OFFICE
MAR 22 2 27 PM '82
TOLSON, ARIZONA

NOTICE OF MINING CLAIM LOCATION

- 1. Location Amendment Relocation
- 2. Placer Lode Millsite Tunnelsite
- 3. The name and address of the Locator is

VULTURE MINE PROPERTIES
Name

P.O. BOX 1904
Address

WICKENBURG ARIZONA 85358
City State Zip

4. The name of the claim is VULTURE # 98

5. The date of the location is FEB 5 1982

6. The claim is 1500 feet long and 600 feet wide. The distance from the Location monument to each end of the claim is 50 feet in a NW direction and 1450 feet in a SE direction.

7. The general course of the claim is from the NW to the SE

8. The location of the claim is in Section 1, Township 5N, Range 6W
G&SRB&M, VULTURE Mining District, MARICOPA County, Arizona.

9. If amending or relocating, the previous claim name was VULTURE # 98
recorded in Docket 11183, Book 808⁸¹⁰,
VULTURE Mining District, MARICOPA County, Arizona.

10. The location of the claim with reference to a natural object or permanent monument is _____
1600
N 3° E to common corner

36	31	T6N	R 6W, R5W
1	6	T5N	



Date FEB. 5 1982

George D. Hennessey
Signature

MAP OF MINING CLAIM LOCATION

1. The name of the claim is VULTURE # 98
2. The NE corner of the claim is 1600 feet in a N 3° E direction to a survey monument or permanent natural object described as common corner
36 | 31 T 6N R 6W, R 5W
1 | 6 T 5N
3. The type of location monument is 2" X 2" X 4' POST
 The type of corner and end monuments are 2" X 2" X 4' POSTS
4. The bearing and distance between the corners of the claim are beginning at the NE corner of the claim, 600 feet in a S 10° W direction to the SE corner, then 1500 feet in a N 80° W direction to the SW corner, then 600 feet in a N 10° E direction to the NW corner, then 1500 feet in a S 80° E direction to the point of beginning.

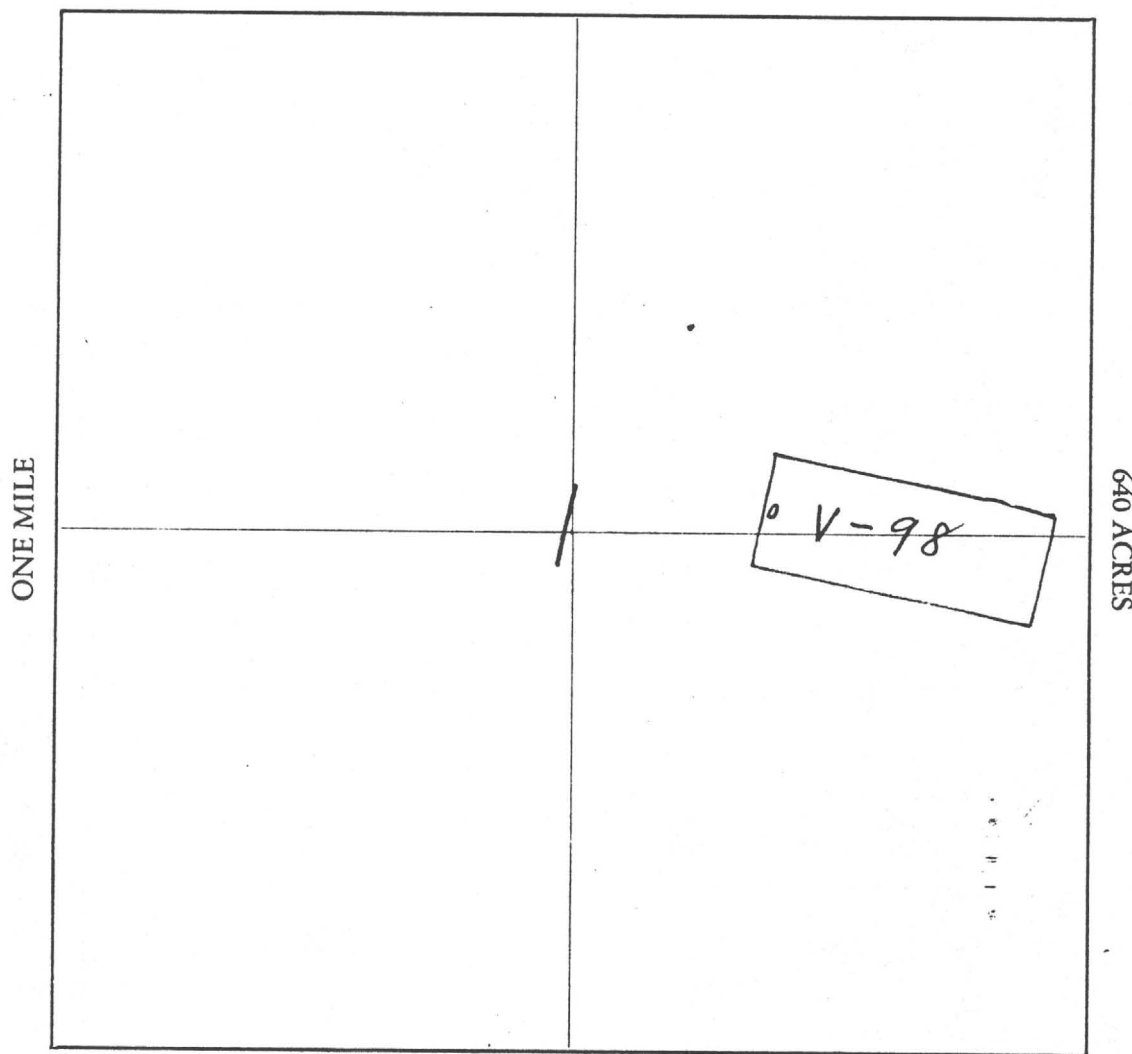
MAP

One inch = One thousand feet

North Arrow



ONE MILE



Section 1 Range 6W Township 5N, G&SRB&M

Date FEB. 5 1982

D. J. Burrell
Signature

STATE OF ARIZONA, } I hereby certify that the within instrument was filed and recorded
County of MARICOPA } ss. FEB 12 1982 - 1 30, 1982, at M.
In Docket No. 15828, Page 269-290, at the request of MIN CLAIM (MC)
GEO. D. HENNESSEY

Fee No.:
44505
Fee: \$ 3.00

When recorded mail to:
Vulture Mine Properties
Box ~~1888~~ 1904
Wickenburg, Arizona 85358

Witness my hand and official seal.
BILL HENRY
County Recorder
By [Signature]
Deputy Recorder

RECEIVED
STATE OFFICE
MAR 12 2 27 PM '82
MARICOPA ARIZONA

NOTICE OF MINING CLAIM LOCATION

- 1. Location Amendment Relocation
- 2. Placer Lode Millsite Tunnelsite
- 3. The name and address of the Locator is

VULTURE MINE PROPERTIES
Name

P.O. Box 1904
Address

WICKENBURG ARIZONA 85358
City State Zip

4. The name of the claim is VULTURE # 99

5. The date of the location is FEB 5 1982

6. The claim is 1500 feet long and 600 feet wide. The distance from the Location monument to each end of the claim is 50 feet in a NW direction and 1450 feet in a SE direction.

7. The general course of the claim is from the NW to the SE

8. The location of the claim is in Section 1, Township 5N, Range 6W

G&SRB&M, VULTURE Mining District, MARICOPA County, Arizona.

9. If amending or relocating, the previous claim name was VULTURE # 99

recorded in Docket 11183, Book 805,
VULTURE Mining District, MARICOPA County, Arizona.

10. The location of the claim with reference to a natural object or permanent monument is

NF corner Vulture # 99 2200
N 5° E to common corner

36 | 31 T 6 N R 6 W A 5 W
1 | 4 T 5 N



Date FEB 5 1982

George D. Hennessey
Signature

ME 160527

MAP OF MINING CLAIM LOCATION

- The name of the claim is VULTURE # 99
- The NE corner of the claim is 2200 feet in a N5°E direction to a survey monument or permanent natural object described as common corner

36	31	T 6N	R 6W, 15W
1	6	T 5N	
- The type of location monument is 2" X 2" X 4' POST
 The type of corner and end monuments are 2" X 2" X 4' POSTS
- The bearing and distance between the corners of the claim are beginning at the NE corner of the claim, 600 feet in a S10°W direction to the SE corner, then 1500 feet in a N80°W direction to the SW corner, then 600 feet in a N10°E direction to the NW corner, then 1500 feet in a S80°E direction to the point of beginning.

MAP

One inch = One thousand feet

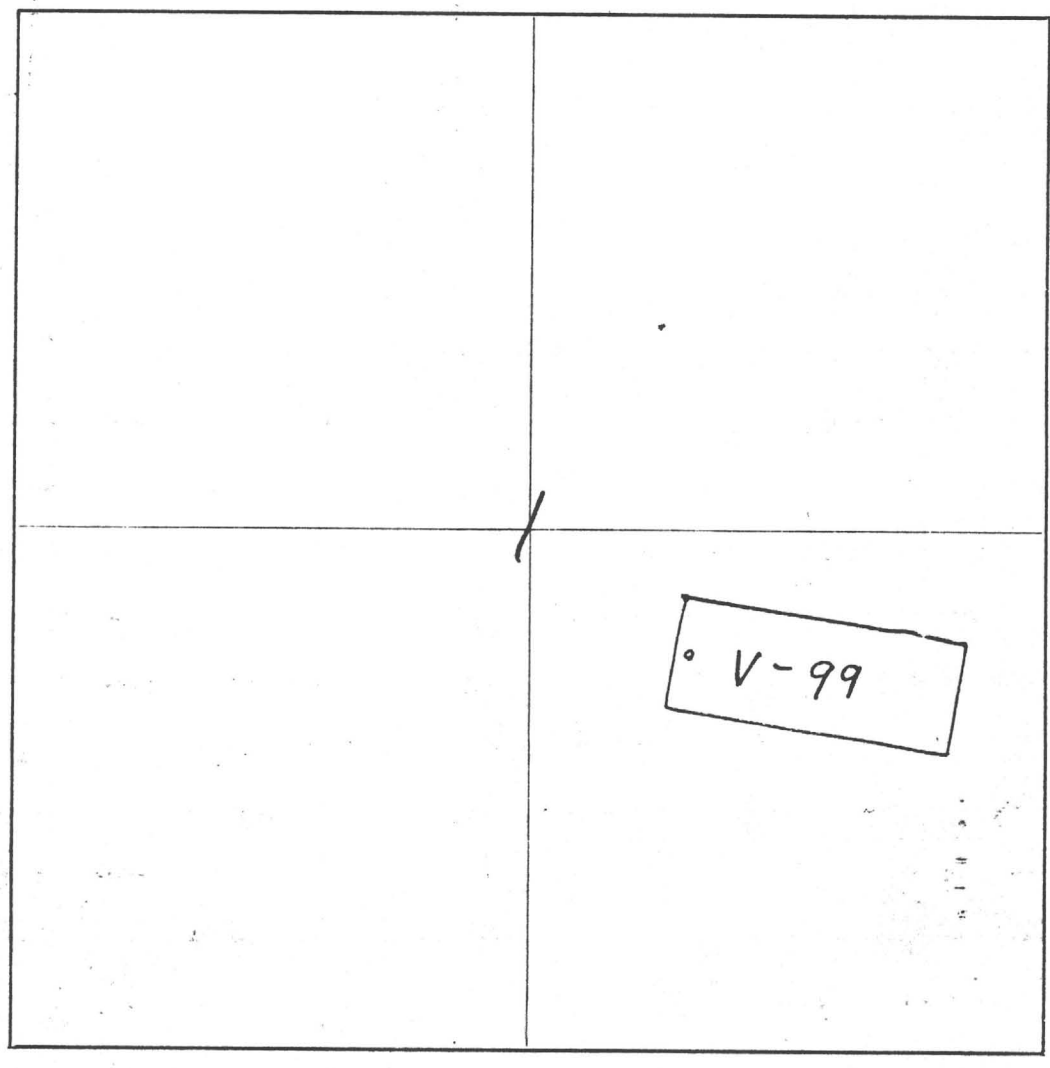
North Arrow



ONE MILE

ONE MILE

640 ACRES



Section 1 Range 6W Township 5N, G&SRB&M

Date FEB 1982

D. L. Burrell
Signature (Locator)

STATE OF ARIZONA } I hereby certify that the within instrument was filed and recorded
 County of MARICOPA } ss. FEB 12 1982-1 30, 1982, at _____ M,
 In Docket No 15828, Page 271-272, at the request of
GEO D. HENNESSEY

DKT 158 PG 271

Fee No.:

44506

When recorded mail to:

Vulture Mine Properties
Box ~~1000~~ 1904
Wickenburg, Arizona 85358

Witness my hand and official seal.

BILL HENRY County Recorder
 By [Signature] Deputy Recorder

MIN CLAIM (MC)
 Fee: \$ 300

RECEIVED
 STATE OFFICE
 MAR 27 2 27 PM '82
 PHOENIX ARIZONA

NOTICE OF MINING CLAIM LOCATION

- Location Amendment Relocation
 Placer Lode Millsite Tunnelsite

The name and address of the Locator is
VULTURE MINE PROPERTIES
 Name
P.O. BOX 1904
 Address
WICKENBURG ARIZONA 85358
 City State Zip

4. The name of the claim is VULTURE # 100
 5. The date of the location is FEB 5 1982
 6. The claim is 1500 feet long and 600 feet wide. The distance from the Location monument to each end of the claim is 50 feet in a N.W direction and 1450 feet in a SE direction.
 7. The general course of the claim is from the NW to the SE
 8. The location of the claim is in Section 1, Township 5N Range 6W
G&SRB&M, VULTURE Mining District, MARICOPA County, Arizona.
 9. If amending or relocating, the previous claim name was VULTURE # 100
 recorded in Docket 11183, Book 800 PG 12
VULTURE Mining District, MARICOPA County, Arizona.

10. The location of the claim with reference to a natural object or permanent monument is
NE corner of Vulture # 100 is 2800'
N6°E to common corner

36 | 31 T6N R6W A5W
1 | 6 T5N



Date FEB 5 1982
George D. Hennessey
 Signature

A MC 160528

MAP OF MINING CLAIM LOCATION

- The name of the claim is VULTURE # 100
- The _____ corner of the claim is 2800 feet in a N 6° E direction to a survey monument or permanent natural object described as common corner

36	31	T6N	R6W	R5W
1	6	T5N		
- The type of location monument is 2" X 2" X 4' POST
 The type of corner and end monuments are 2" X 2" X 4' POSTS
- The bearing and distance between the corners of the claim are beginning at the NE corner of the claim, 600 feet in a S 10° W direction to the SE corner, then 1500 feet in a N 80° W direction to the SW corner, then 600 feet in a N 10° E direction to the NW corner, then 1500 feet in a S 80° E direction to the point of beginning.

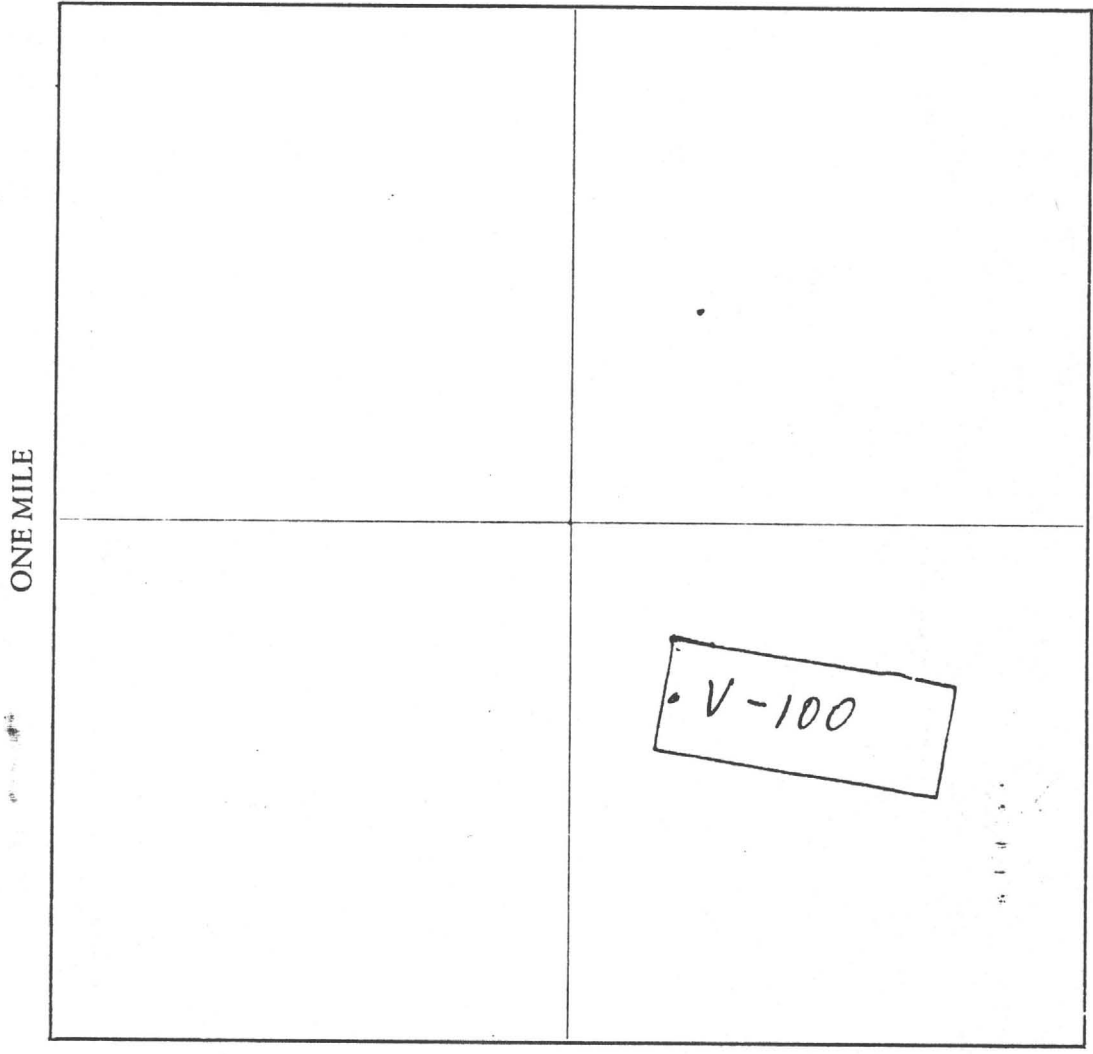
MAP

One inch = One thousand feet

North Arrow



ONE MILE



Section 1 Range 6W Township 5N G&SRB&M

Date FEB 5 1982

D. J. Burrell
Signature

STATE OF ARIZONA, } I hereby certify that the within instrument was filed and recorded
County of MARICOPA } ss. FEB 12 1982 - 1 30, 19 , at M.
In Docket No. 15828, Page 273-274, at the request of
GEO. D. HENNESSEY

Fee No.:

44507

When recorded mail to:
Vulture Mine Properties
Box ~~1000~~ 1904
Wickenburg, Arizona 85358

Witness my hand and official seal.
BILL HENRY
County Recorder
By [Signature]
Deputy Recorder

MIN CLAIM (MC)
Fee: \$ 3.00

NOTICE OF MINING CLAIM LOCATION

RECEIVED
STATE OFFICE
MAR 29 10 27 AM '82
MARICOPA

- 1. Location Amendment Relocation
- 2. Placer Lode Millsite Tunnelsite

3. The name and address of the Locator is

VULTURE MINE PROPERTIES
Name

P.O. BOX 1904
Address

WICKENBURG ARIZONA 85358
City State Zip

4. The name of the claim is VULTURE # 101

5. The date of the location is FEB. 5, 1982

6. The claim is 1500 feet long and 600 feet wide. The distance from the Location monument to each end of the claim is 50 feet in a NW direction and 1450 feet in a SE direction.

7. The general course of the claim is from the NW to the SE.

8. The location of the claim is in Section 1, Township 5N, Range 6W
G&SRB&M, VULTURE Mining District, MARICOPA County, Arizona.

9. If amending or relocating, the previous claim name was VULTURE # 101
recorded in Docket 11183, Book 813

VULTURE Mining District, MARICOPA County, Arizona.

10. The location of the claim with reference to a natural object or permanent monument is

NE corner of Vulture # 101 is 3400'
N 6° E to common corner

36	31	T6N	R 6W	RSW
1	6	T5N		



Date FEB. 5, 1982

George D. Hennessey
Signature

MAP OF MINING CLAIM LOCATION

- The name of the claim is VULTURE # 101
- The NE corner of the claim is 3400' feet in a N 6° E direction to a survey monument or permanent natural object described as common corner
- The type of location monument is 2" X 2" X 4' POST
The type of corner and end monuments are 2" X 2" X 4' POSTS
- The bearing and distance between the corners of the claim are beginning at the NE corner of the claim, 600 feet in a S 10° W direction to the SE corner, then 1500 feet in a N 80° W direction to the SW corner, then 600 feet in a N 10° E direction to the NW corner, then 1500 feet in a S 80° E direction to the point of beginning.

36 | 30 T 6 N R 6 W R 5 W
 1 | 6 T 5 N

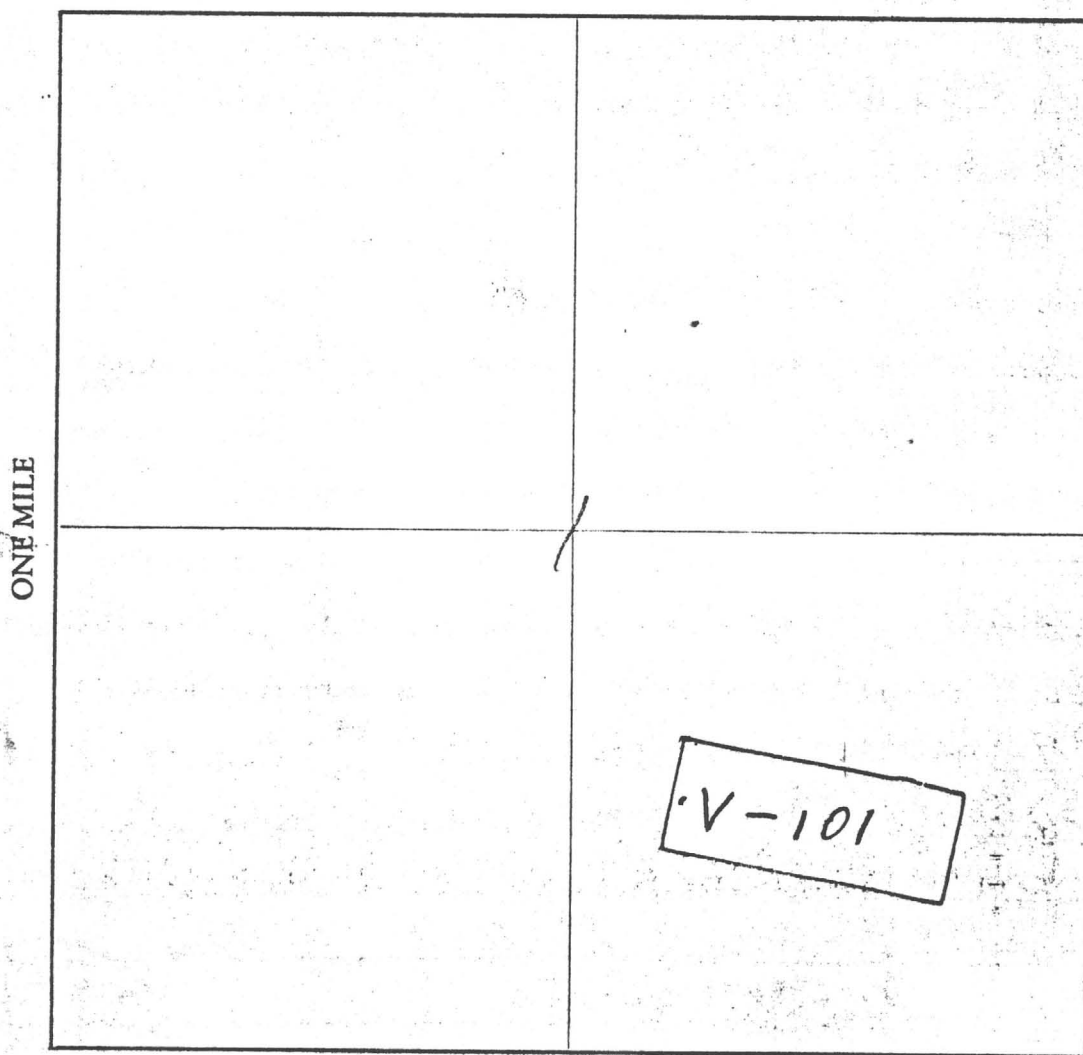
MAP

One inch = One thousand feet

North Arrow



ONE MILE



Section 1 Range 6W Township 5N G&SRB&M

Date FEB. 5 1982

D. J. Burrell
Signature

STATE OF ARIZONA, } ss. I hereby certify that the within instrument was filed and recorded
County of MARICOPA }
In Docket No. 15828, Page 295-296, at the request of
GEO. D. HENNESSEY

Fee No.:

44508

MIN CLAIM (MC)

Fee: \$ 300

When recorded mail to:
Vulture Mine Properties
Box ~~1883~~ 1904
Wickenburg, Arizona 85358

Witness my hand and official seal.

BILL HENRY

County Recorder

By

[Signature]

Deputy Recorder

RECEIVED
STATE OFFICE
MAR 22 2 27 PM '82
TULSA, ARIZONA

NOTICE OF MINING CLAIM LOCATION

- 1. Location Amendment Relocation
- 2. Placer Lode Millsite Tunnelsite

3. The name and address of the Locator is

VULTURE MINE PROPERTIES
Name

P.O. BOX 1904
Address

WICKENBURG ARIZONA 85358
City State Zip

4. The name of the claim is VULTURE # 102

5. The date of the location is FEB. 6 1982

6. The claim is 1500 feet long and 600 feet wide. The distance from the Location monument to each end of the claim is 50 feet in a SE direction and 1450 feet in a NW direction.

7. The general course of the claim is from the SE to the NW

8. The location of the claim is in Section 31, Township 6N, Range 5W
G&SRB&M, VULTURE Mining District, MARICOPA County, Arizona.

9. If amending or relocating, the previous claim name was VULTURE # 102
recorded in Docket 11183, Book 814

VULTURE Mining District, MARICOPA County, Arizona.

10. The location of the claim with reference to a natural object or permanent monument is

NE corner of Vulture # 102 is 4500'
S 23° W to common corner

36	31	T 6 N	R 6 W, R 5 W
1	6	T 5 N	



Date FEB. 6 1982

George D. Hennessey
Signature
AGENT

MAP OF MINING CLAIM LOCATION

- The name of the claim is VULTURE # 102
- The NE corner of the claim is 4500' feet in a S 23° W direction to a survey monument or permanent natural object described as Common corner

36	31	T6N	R6W	R5W
1	6	T5N		
- The type of location monument is 2" X 2" X 4' Post
 The type of corner and end monuments are 2" X 2" X 4' Posts
- The bearing and distance between the corners of the claim are beginning at the NE corner of the claim, 600 feet in a S 10° W direction to the SE corner, then 1500 feet in a N 80° W direction to the SW corner, then 600 feet in a N 10° E direction to the NW corner, then 1500 feet in a S 80° E direction to the point of beginning.


MAP

One inch = One thousand feet

North Arrow



ONE MILE



Section 31 Range R 5W Township 6N G&SRB&M

Date FEB. 26, 1982

D. J. Burrell
 Signature Locator

STATE OF ARIZONA, } ss. I hereby certify that the within instrument was filed and recorded
County of MARICOPA } FEB 12 1982 - 1 30, 19__ at __ M.
In Docket No. 15828, Page 277-278, at the request of
Geo. D. HENNESSEY

Fee No.:

44509

When recorded mail to:
Vulture Mine Properties
Box ~~1904~~ 1904
Wickenburg, Arizona 85358

Witness my hand and official seal.

WILL HENRY

County Recorder

By [Signature]
Deputy Recorder

MIN CLAIM (MCI)

Fee: \$ 300

RECEIVED
STATE OFFICE
MAR 22 1982
PM 08
ARIZONA

NOTICE OF MINING CLAIM LOCATION

- 1. Location Amendment Relocation
- 2. Placer Lode Millsite Tunnelsite

3. The name and address of the Locator is

VULTURE MINE PROPERTIES
Name

P.O. Box 1904
Address

WICKENBURG ARIZONA 85358
City State Zip

4. The name of the claim is VULTURE # 103

5. The date of the location is FEB. 6 1982

6. The claim is 1500 feet long and 600 feet wide. The distance from the Location monument to each end of the claim is 50 feet in a SE direction and 1450 feet in a NW direction.


7. The general course of the claim is from the SE to the NW.

8. The location of the claim is in Section 31, Township 6N, Range 5W
G&SRB&M, VULTURE Mining District, MARICOPA County, Arizona.

9. If amending or relocating, the previous claim name was VULTURE # 103
recorded in Docket 11183, Book 815,
VULTURE Mining District, MARICOPA County, Arizona.

10. The location of the claim with reference to a natural object or permanent monument is
NE corner of Vulture # 103 3400
529' W to common corner

36	31	T6N	R6 W, R5 W
1	6	T5N	



Date FEB. 6 1982

George D. Hennessey
Signature
AGENT

MAP OF MINING CLAIM LOCATION

1. The name of the claim is VULTURE #103
2. The NE corner of the claim is 3400 feet in a S 29° W direction to a survey monument or permanent natural object described as common corner
36 | 31 T6N R6W R5W
3. The type of location monument is 2" X 2" X 4' Post
1 | 6 T5N
The type of corner and end monuments are 2" X 2" X 4' Posts
4. The bearing and distance between the corners of the claim are beginning at the NE corner of the claim, 600 feet in a S 10° W direction to the SE corner, then 1500 feet in a N 80° W direction to the SW corner, then 600 feet in a N 10° E direction to the NW corner, then 1500 feet in a S 80° E direction to the point of beginning.


MAP

One inch = One thousand feet

North Arrow



ONE MILE



Section 31 Range 5W Township 6N G&SRB&M

Date FEB 6 1982

D. L. Burrell
Signature (locator)

STATE OF ARIZONA, } I hereby certify that the within instrument was filed and recorded
County of MARICOPA } ss. FEB 12 1982 - 1 30, 19 , at M.
In Docket No. 15828, Page 279-280, at the request of
GEO. D. HENNESSEY

Fee No.:
MIN CLAIM (MC)
44510

When recorded mail to:
Vulture Mine Properties
Box ~~155~~ 1904
Wickenburg, Arizona 85358

Witness my hand and official seal.
BILL HENRY
County Recorder
By [Signature]
Deputy Recorder

Fee: \$ 3.00

RECEIVED
COUNTY CLERK'S OFFICE
FEB 22 2 27 PM '82

NOTICE OF MINING CLAIM LOCATION

- 1. Location Amendment Relocation
- 2. Placer Lode Millsite Tunnelsite

3. The name and address of the Locator is

VULTURE MINE PROPERTIES
Name
P. O. BOX 1904
Address
WICKENBURG ARIZONA 85358
City State Zip

4. The name of the claim is VULTURE # 104

5. The date of the location is FEB. 1982

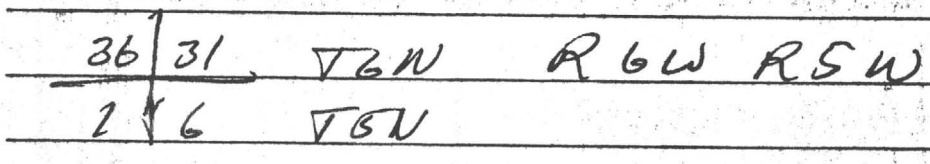
6. The claim is 1500 feet long and 600 feet wide. The distance from the Location monument to each end of the claim is 50 feet in a SE direction and 1450 feet in a NW direction.

7. The general course of the claim is from the SE to the NW.

8. The location of the claim is in Section 31, Township 6N, Range 5W
G&SRB&M, VULTURE Mining District, MARICOPA County, Arizona.

9. If amending or relocating, the previous claim name was VULTURE # 104
recorded in Docket 11183, ^{PG} ~~Book~~ 816,
VULTURE Mining District, MARICOPA County, Arizona.

10. The location of the claim with reference to a natural object or permanent monument is
NE corner of Vulture #104 is 2250'
S 39° W to common corner



Date FEB. 6 1982

D. I. Burrell
Signature

MAP OF MINING CLAIM LOCATION

- The name of the claim is VULTURE # 104
- The NE corner of the claim is 2250' feet in a S 39° W direction to a survey monument or permanent natural object described as common corner
36 | 31 T6N R6W, R5W
1 | 6 T5N
- The type of location monument is 2" X 2" X 4' Post
The type of corner and end monuments are 2" X 2" X 4' Posts
- The bearing and distance between the corners of the claim are beginning at the NE corner of the claim, 600 feet in a S 10° W direction to the SE corner, then 1500 feet in a N 80° W direction to the SW corner, then 600 feet in a N 10° E direction to the NW corner, then 1500 feet in a S 80° E direction to the point of beginning.

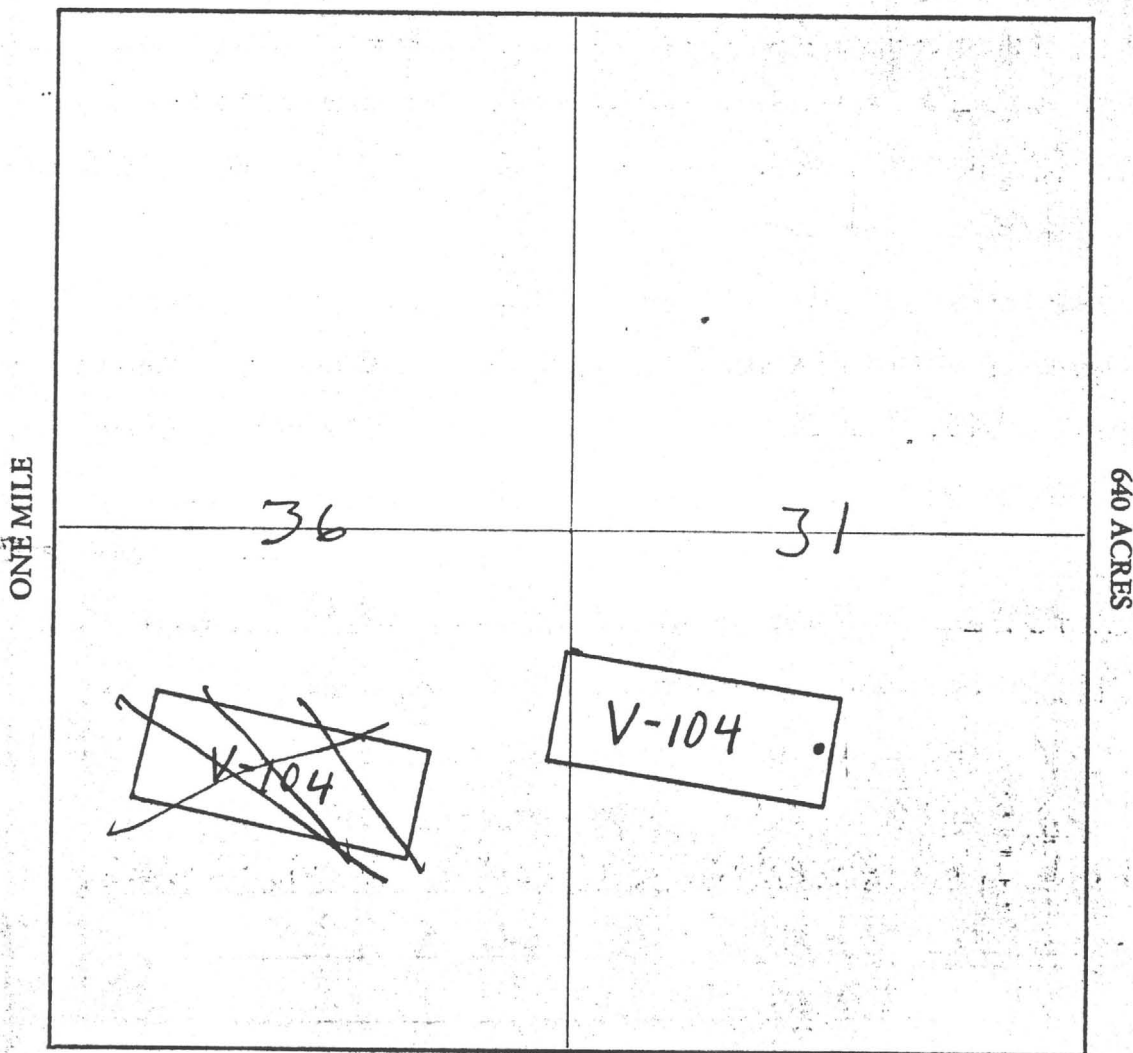
MAP

One inch = One thousand feet

North Arrow



ONE MILE



Section 36, 31 Range 6W, 5W Township 6N G&SRB&M

Date FEB 6 1982

D. J. Bunnell
Signature Locator

STATE OF ARIZONA,
County of MARICOPA

207563

It was filed and recorded
at _____ M.

Fee No.:
MIN CLAIM (MC)

In Docket No. 158ND Page 281-282

at the request of

GEO. D. HENNESSEY

44511

When recorded mail to:

Vulture Mine Properties
Box ~~1903~~ 1904
Wickenburg, Arizona 85358

Witness my hand and official seal.

BILL HENRY

County Recorder

By

[Signature]

Deputy Recorder

CORR MC

Fee: \$

300

NOTICE OF MINING CLAIM LOCATION

- 1. Location Amendment Relocation
- 2. Placer Lode Millsite Tunnelsite
- 3. The name and address of the Locator is

VULTURE MINE PROPERTIES
Name

P. O. BOX 1904
Address

WICKENBURG ARIZONA 85358
City State Zip

4. The name of the claim is VULTURE # 105

5. The date of the location is FEB. 10 1982

6. The claim is 1500 feet long and 600 feet wide. The distance from the Location monument to each end of the claim is 50 feet in a SE direction and 1450 feet in a NW direction.

7. The general course of the claim is from the SE to the NW

8. The location of the claim is in Section 31, Township 6N, Range 5W

G&SRB&M, VULTURE Mining District, MARICOPA County, Arizona.

9. If amending or relocating, the previous claim name was VULTURE # 105

recorded in Docket 11183, Book 817

VULTURE Mining District, MARICOPA County, Arizona.

10. The location of the claim with reference to a natural object or permanent monument is

NE corner of Vulture # 105 is 2200
560°W to common corner.

36 | 31 T2N R6W R5W
116 T6N

ARIZONA STATE OFFICE
BU. LAND MANAGEMENT

AUG 10 1982

7:45 A.M.
PHOENIX, ARIZONA



Date FEB. 10 1982

D. J. Burrell
Signature Locator

STATE OF ARIZONA, County of Maricopa; ss.

I do hereby certify that the within instrument was filed and recorded at request of D. J. Burrell

JUL 2 - 1982 - 1 16

Docket 16130

Page 1044-1045

Records of Maricopa County, Arizona.

WITNESS my hand and official seal the day and year first above written.

MAP OF MINING CLAIM LOCATION

1. The name of the claim is VULTURE # 105

2. The NE corner of the claim is 2200 feet in a S 60° W direction to a survey monument or permanent natural object described as COMMON CORNER

36/31 T6N R6W A5W
1/6 T5N

3. The type of location monument is 2" X 2" X 4' POST

The type of corner and end monuments are 2" X 2" X 4' POSTS

4. The bearing and distance between the corners of the claim are beginning at the NE

corner of the claim, 600 feet in a S 10° W direction to the SE

corner, then 1500 feet in a N 80° W direction to the SW corner,

then 600 feet in a N 10° E direction to the NW corner, then

1500 feet in a S 80° E direction to the point of beginning.


MAP

One inch = One thousand feet

North Arrow



ONE MILE



Section 31 Range 5W Township 6N G&SRB&M

Date FEB. 10 1982

D. J. Burrell
Signature (Locator)

STATE OF ARIZONA, } I hereby certify that the within instrument was filed and recorded
County of MARICOPA } ss.

Fee No.:
MIN CLAIM (MC)

In Docket No. : 15828 FEB 12 1982-1 30, 19, at _____ M.
Page 281-282, at the request of

44511

GEO. D. HENNESSEY

When recorded mail to:
Vulture Mine Properties
Box ~~1583~~ 1904
Wickenburg, Arizona 85358

Witness my hand and official seal.
BILL HENRY
County Recorder
By [Signature]
Deputy Recorder

Fee: \$
300

NOTICE OF MINING CLAIM LOCATION

RECEIVED
P.L.M. AZ STATE OFFICE
MAR 2 2 27 PM '82
MARICOPA

- 1. Location Amendment Relocation
- 2. Placer Lode Millsite Tunnelsite
- 3. The name and address of the Locator is

VULTURE MINE PROPERTIES
Name

P. O. BOX 1904
Address

WICKENBURG ARIZONA 85358
City State Zip

4. The name of the claim is VULTURE # 105

5. The date of the location is FEB. 10 1982

6. The claim is 1500 feet long and 600 feet wide. The distance from the Location monument to each end of the claim is 50 feet in a SE direction and 1450 feet in a NW direction.

7. The general course of the claim is from the SE to the NW

8. The location of the claim is in Section 5, Township 5N, Range 5W
G&SRB&M, VULTURE Mining District, MARICOPA County, Arizona.

9. If amending or relocating, the previous claim name was VULTURE # 105

recorded in Docket 11183, Book 817

VULTURE Mining District, MARICOPA County, Arizona.

10. The location of the claim with reference to a natural object or permanent monument is

NE corner of Vulture # 105 is 2200
560° W to common corner.

36 | 31 T2N R6W R5W
116 T5N



Date FEB. 10 1982

D. J. Burrell
Signature
Locator

A MC 160533

MAP OF MINING CLAIM LOCATION

- The name of the claim is VULTURE # 105
- The NE corner of the claim is 2200 feet in a S 60° W direction to a survey monument or permanent natural object described as common corner
36 | 31 T6N R6W A5W
1 | 6 T5N
- The type of location monument is 2" X 2" X 4' POST
The type of corner and end monuments are 2" X 2" X 4' POSTS
- The bearing and distance between the corners of the claim are beginning at the NE corner of the claim, 600 feet in a S 10° W direction to the SE corner, then 1500 feet in a N 80° W direction to the SW corner, then 600 feet in a N 10° E direction to the NW corner, then 1500 feet in a S 80° E direction to the point of beginning.

MAP

One inch = One thousand feet

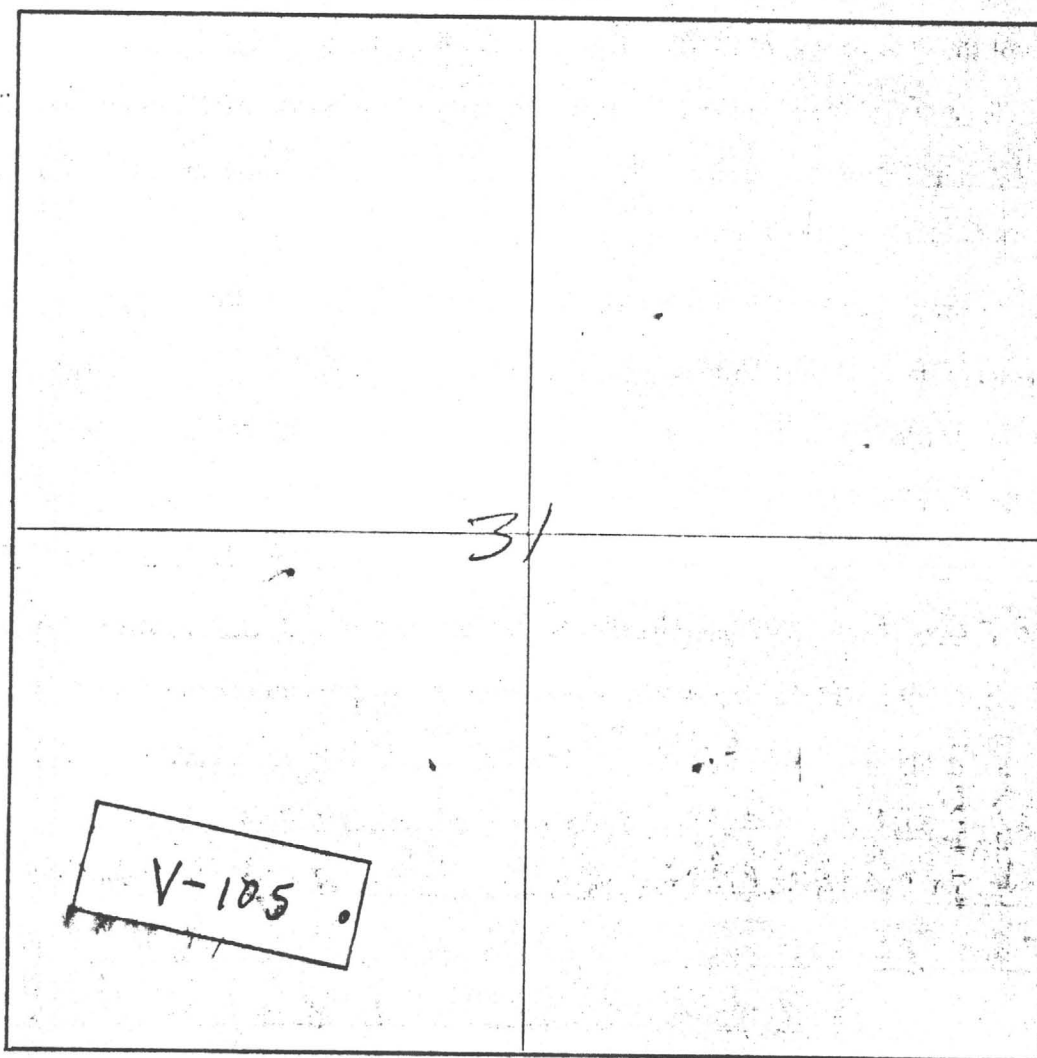
North Arrow



ONE MILE

ONE MILE

640 ACRES



Section 31 Range 5W Township 6N G&SRB&M

Date FEB. 10 1982

D. J. Burrell
Signature (Locator)

STATE OF ARIZONA, } ss. I hereby certify that the within instrument was filed and recorded
County of MARICOPA, 1982, at M.

Fee No.:

In Docket No. 15828 FEB 12, 1982 - 1⁹⁰ 283-284, at the request of

MIN CLAIM (MC)

GEO. D. HENNESSEY

44512

When recorded mail to:
Vulture Mine Properties
Box ~~1903~~ 1904
Wickenburg, Arizona 85358

Witness my hand and official seal.

BILL HENRY

County Recorder

By

[Signature]

Deputy Recorder

Fee: \$ 300

RECEIVED
PLATEAU STATE OFFICE
MAR 22 2 27 PM '82
TUCSON, ARIZONA

NOTICE OF MINING CLAIM LOCATION

- Location Amendment Relocation
- Placer Lode Millsite Tunnelsite

3. The name and address of the Locator is

VULTURE MINE PROPERTIES
Name

P. O. BOX 1904
Address

WICKENBURG ARIZONA 85358
City State Zip

4. The name of the claim is VULTURE # 106

5. The date of the location is FEB. 10, 1982

6. The claim is 1500 feet long and 600 feet wide. The distance from the Location monument to each end of the claim is 50 feet in a SE direction and 1450 feet in a NW direction.

7. The general course of the claim is from the SE to the NW.

8. The location of the claim is in Section 6, 31, Township 5N, 6N, Range 5W, 6W
G&SRB&M, VULTURE Mining District, MARICOPA County, Arizona.

9. If amending or relocating, the previous claim name was VULTURE # 106

recorded in Docket 11183, Book 817 818
VULTURE Mining District, MARICOPA County, Arizona.

10. The location of the claim with reference to a natural object or permanent monument is

NE corner of Vulture # 106 is 1850'
S75°W to

36	31	T6N	R6W, R5W
1	6	T5N	



Date FEB. 10, 1982

D. T. Russell
Signature
Locator

MAP OF MINING CLAIM LOCATION

- The name of the claim is VULTURE # 106
- The NE corner of the claim is 1850 feet in a S 75° W direction to a survey monument or permanent natural object described as COMMON CORNER
36 | 31 T6N R6W R5W
16 T5N
- The type of location monument is 2" x 2" x 4' POST
The type of corner and end monuments are 2" x 2" x 4' POSTS
- The bearing and distance between the corners of the claim are beginning at the NE corner of the claim, 600 feet in a S 10° W direction to the SE corner, then 1500 feet in a N 80° W direction to the SW corner, then 600 feet in a N 10° E direction to the NW corner, then 1500 feet in a S 80° E direction to the point of beginning.

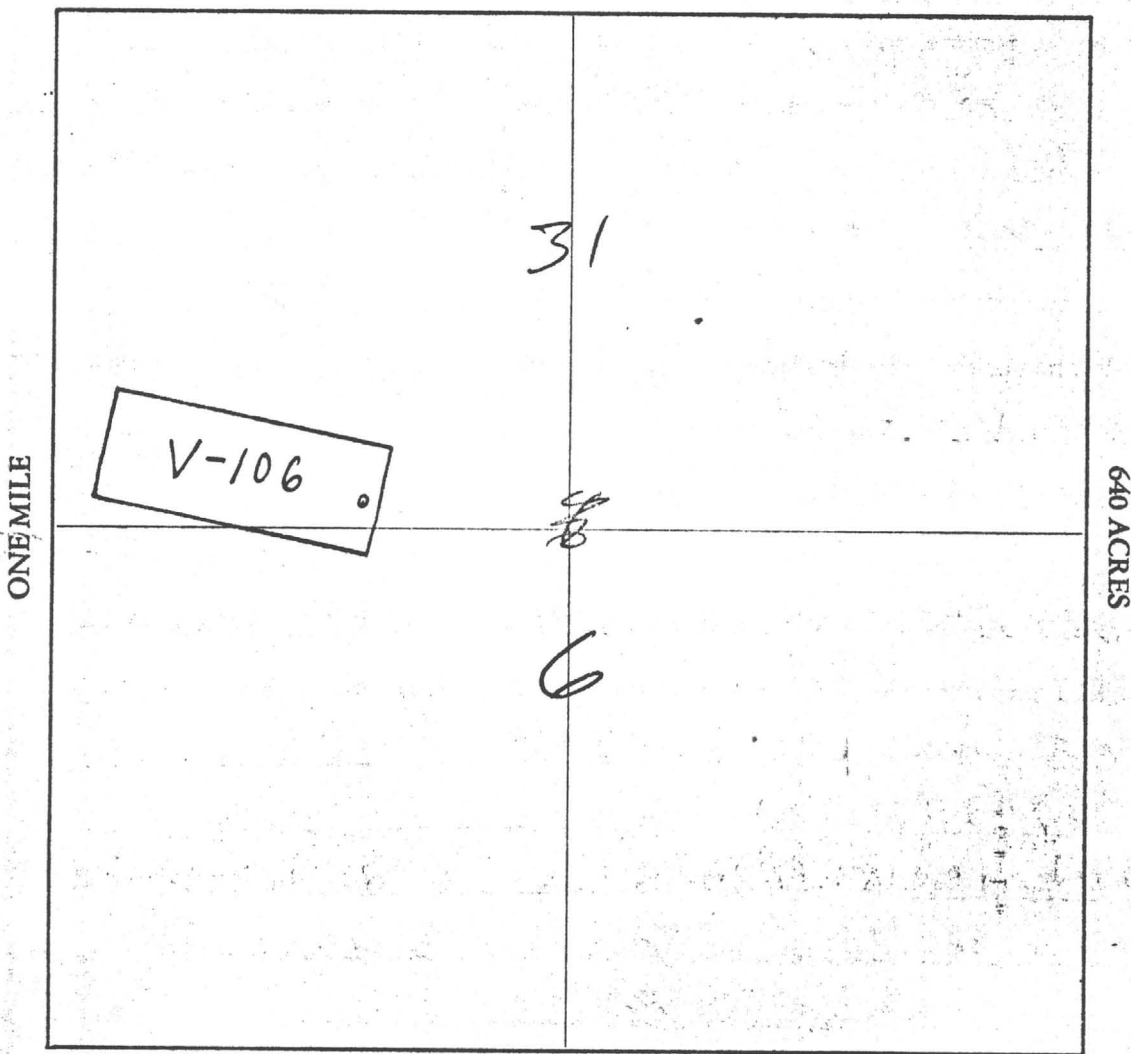
MAP

One inch = One thousand feet

North Arrow



ONE MILE



Section 6, 31 Range 5W Township 5N 6N G&SRB&M

Date FEB. 10 1982

D. J. Burrell

Signature

Locator

STATE OF ARIZONA, } I hereby certify that the within instrument was filed and recorded
County of MARICOPA } ss. _____, at _____ M.
In Docket No. 15828, Page FEB 12 1982 - 1 30, at the request of
GEO. D. HENNESSEY

Fee No.:
MIN CLAIM (MC)
44513

When recorded mail to:

Witness my hand and official seal.

RECEIVED STATE OFFICE
MAR 22 2 27 PM '82
VICTORIX, ARIZONA
Vulture Mine Properties
Box ~~185~~ 1904
Wickenburg, Arizona 85358

BILL HENRY

County Recorder

By

[Signature]

Deputy Recorder

Fee: \$ 3.00

NOTICE OF MINING CLAIM LOCATION

- 1. Location Amendment Relocation
- 2. Placer Lode Millsite Tunnelsite
- 3. The name and address of the Locator is

VULTURE MINE PROPERTIES
Name

P.O. BOX 1904
Address

WICKENBURG ARIZONA 85358
City State Zip

4. The name of the claim is VULTURE # 107

5. The date of the location is FEB 10 1982

6. The claim is 1500 feet long and 600 feet wide. The distance from the Location monument to each end of the claim is 50 feet in a SE direction and 1450 feet in a NW direction.

7. The general course of the claim is from the SE to the NW

8. The location of the claim is in Section 6, Township 5N, Range 5W

G&SRB&M, VULTURE Mining District, MARICOPA County, Arizona.

9. If amending or relocating, the previous claim name was VULTURE # 107

recorded in Docket 11183, Book 819

VULTURE Mining District, MARICOPA County, Arizona.

10. The location of the claim with reference to a natural object or permanent monument is

NE corner of Vulture # 107 is 1650
N 85° W to common corner

36 | 31, T6N R6W R5W
1 | 6 T5N



Date FEB 10 1982

D. J. Bunnell
Signature

MAP OF MINING CLAIM LOCATION

- The name of the claim is VULTURE # 107
- The NE corner of the claim is 1670 feet in a N 86° W direction to a survey monument or permanent natural object described as common corner
36 | 31 T6N R6W R5W
1 | 6 T5N
- The type of location monument is 2" X 2" X 4" POST
The type of corner and end monuments are 2" X 2" X 4" POSTS
- The bearing and distance between the corners of the claim are beginning at the NE corner of the claim, 600 feet in a S 10° W direction to the SE corner, then 1500 feet in a N 80° W direction to the SW corner, then 600 feet in a N 10° E direction to the NW corner, then 1500 feet in a S 80° E direction to the point of beginning.

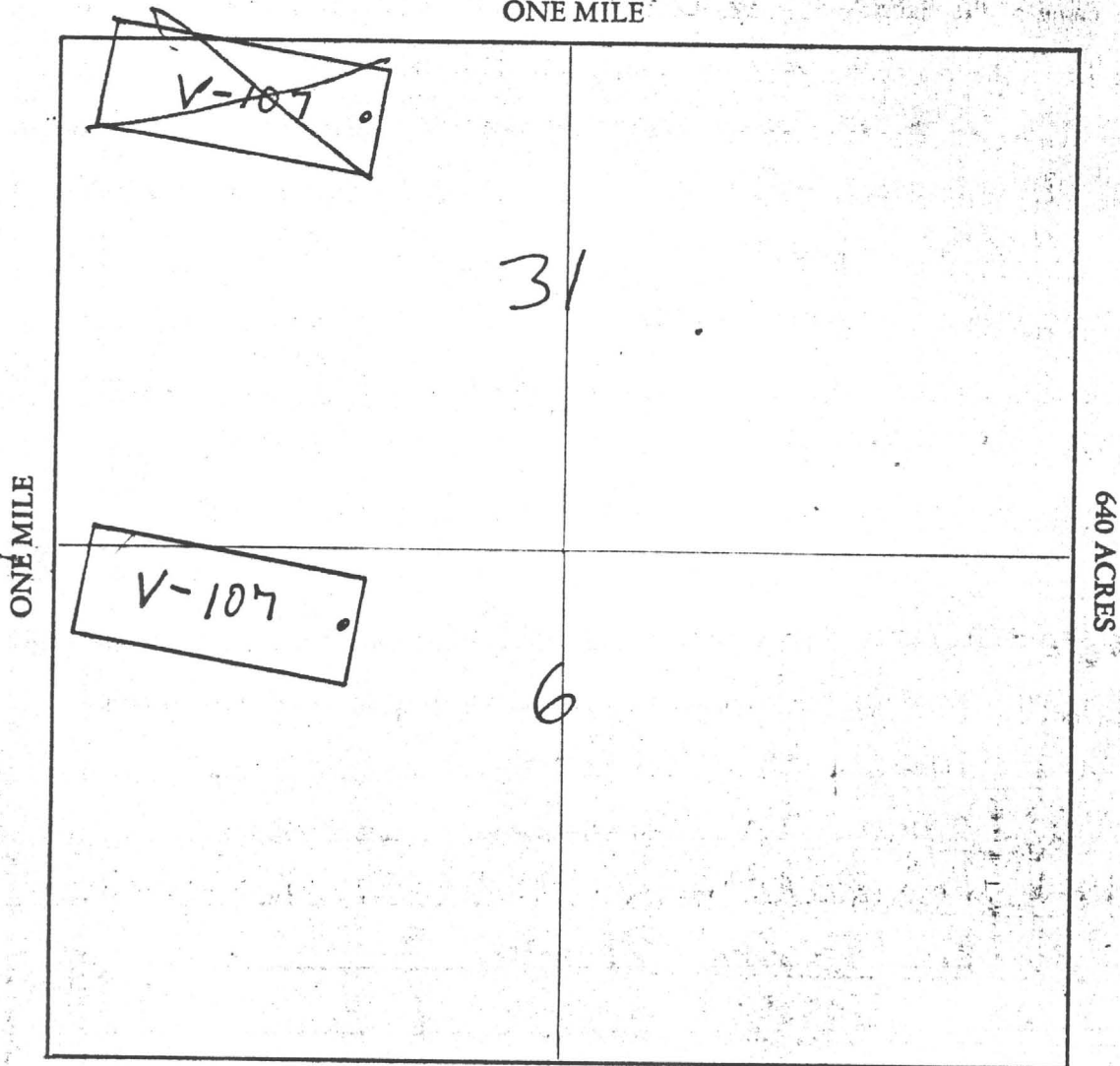
MAP

One inch = One thousand feet

North Arrow



ONE MILE



Section 6, 1 Range R5W, R6W Township T5N, G&SRB&M

Date FEB. 6 1982

D. J. Burrell
Signature Locator

STATE OF ARIZONA,
County of MARICOPA } ss.

I hereby certify that the within instrument was filed and recorded

Fee No.:
MIN CLAIM (MC)

FEB 12 1982 - 1 80, 1982, at M.

In Docket No. 15828, Page 287-288, at the request of

GEO. D. HENNESSEY

44514

When recorded mail to:
Vulture Mine Properties
Box ~~1088~~ 1904
Wickenburg, Arizona 85358

Witness my hand and official seal.

County Recorder
By [Signature]
Deputy Recorder

Fee: \$ 300

RECEIVED
STATE OFFICE
MAY 22 2 27 PM '82

NOTICE OF MINING CLAIM LOCATION

- Location Amendment Relocation
- Placer Lode Millsite Tunnelsite

The name and address of the Locator is

VULTURE MINE PROPERTIES
Name

P. O. BOX 1904
Address

WICKENBURG ARIZONA 85358
City State Zip

4. The name of the claim is VULTURE # 108

5. The date of the location is FEB. 10 1982

6. The claim is 1500 feet long and 600 feet wide. The distance from the Location monument to each end of the claim is 50 feet in a SE direction and 1450 feet in a NW direction.

7. The general course of the claim is from the SE to the NW

8. The location of the claim is in Section 6, 8, Township 5N, Range 5W, 6W
G&SRB&M, VULTURE Mining District, MARICOPA County, Arizona.

9. If amending or relocating, the previous claim name was VULTURE # 108
recorded in Docket 11183, Book 87820

VULTURE Mining District, MARICOPA County, Arizona.

10. The location of the claim with reference to a natural object or permanent monument is
NE corner of Vulture # 108 is 1720
N66°W to common corner

36 | 31 T6N R6W A5W
1 | 6 T5N



Date FEB. 10 1982

D. J. Burrell
Signature
Locator

MAP OF MINING CLAIM LOCATION

- The name of the claim is VULTURE # 108
- The NE corner of the claim is 1720 feet in a N 66° W direction to a survey monument or permanent natural object described as common corner
36/31 T6N R6W R5W
1/6 T5N
- The type of location monument is 2" x 2" x 4' Post
 The type of corner and end monuments are 2" x 2" x 4' Posts
- The bearing and distance between the corners of the claim are beginning at the NE corner of the claim, 600 feet in a S 10° W direction to the SE corner, then 1500 feet in a N 80° W direction to the SW corner, then 600 feet in a N 10° E direction to the NW corner, then 1500 feet in a S 80° E direction to the point of beginning.

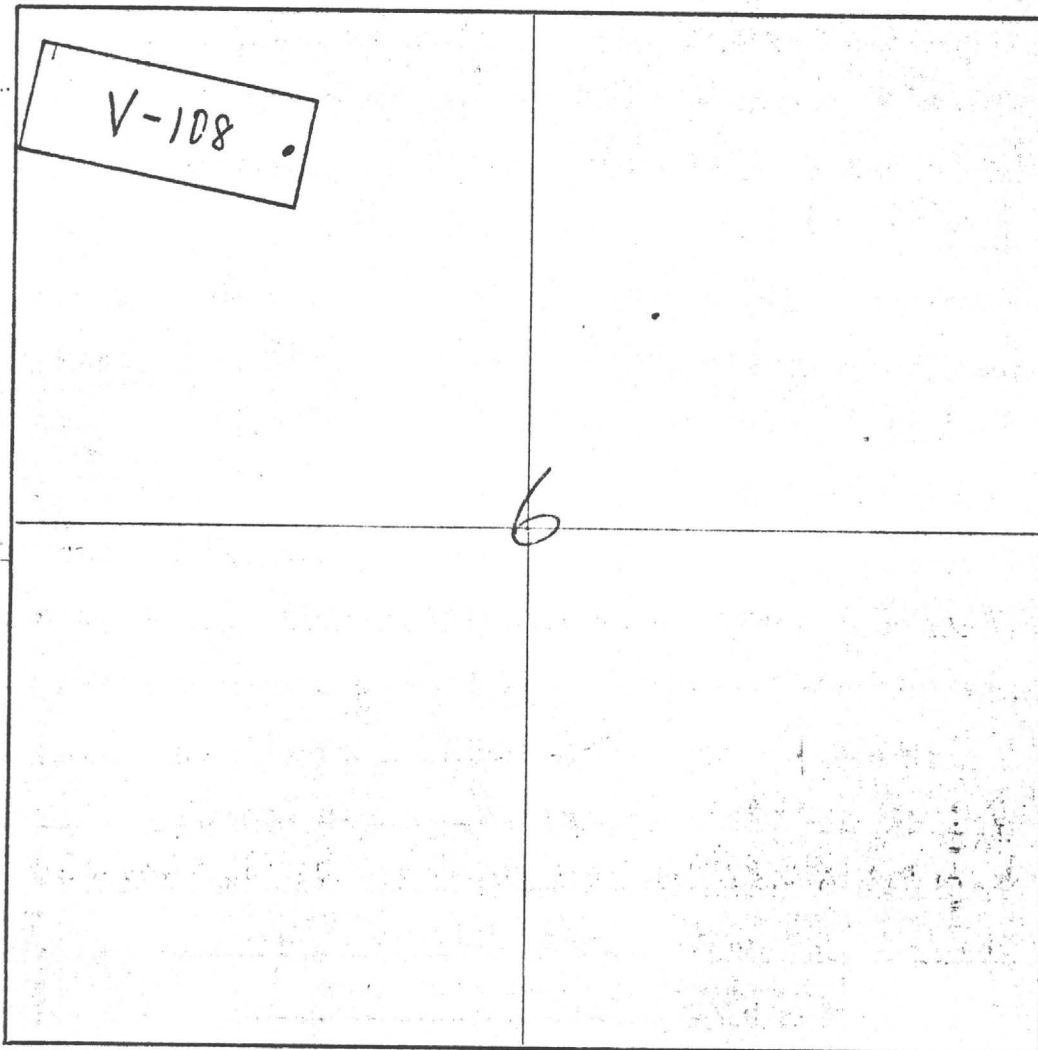
MAP

One inch = One thousand feet

North Arrow



ONE MILE



Section 6, # Range 5W, ~~6W~~ Township 5N, G&SRB&M

Date FEB. 10 1982

D. J. Burrell
 Signature Locator

STATE OF ARIZONA,
County of MARICOPA } ss.

I hereby certify that the within instrument was filed and recorded
FEB 12 1982 - 1 30, 19

Fee No.:

In Docket No. 15828

Page 289-290

at the request of

MIN CLAIM (MC)

GEO. D. HENNESSEY

When recorded mail to:

Vulture Mine Properties
Box ~~1883~~ 1904
Wickenburg, Arizona 85358

Witness my hand and official seal.

WILL HENRY,

County Recorder

By [Signature]

Deputy Recorder

44515

Fee: \$ 300

RECEIVED
MAR 22 2 28 PM '82
MARICOPA COUNTY ARIZONA

NOTICE OF MINING CLAIM LOCATION

- 1. Location Amendment Relocation
- 2. Placer Lode Millsite Tunnelsite

3. The name and address of the Locator is

VULTURE MINE PROPERTIES

Name

P.O. BOX 1904

Address

WICKENBURG

City

ARIZONA

State

85358

Zip

4. The name of the claim is VULTURE # 109

5. The date of the location is FEB. 10 1982

6. The claim is 1500 feet long and 600 feet wide. The distance from the Location monument to each end of the claim is 50 feet in a NW SE direction and 1450 feet in a SE NW direction.

7. The general course of the claim is from the NW SE to the SE NW.

8. The location of the claim is in Section 6, 1, Township 5N, Range 5W, 6W

G&SRB&M, VULTURE Mining District, MARICOPA County, Arizona.

9. If amending or relocating, the previous claim name was VULTURE # 109

recorded in Docket 11183, PG 280 ⁸²¹

VULTURE Mining District, MARICOPA County, Arizona.

10. The location of the claim with reference to a natural object or permanent monument is

NE corner of Vulture # 109 is 1950'
N 48° W to common corner

36	31	T6N	R6W	RSW
16		T6N		



Date FEB. 10 1982

D. J. Burrell

Signature

Locator

MAP OF MINING CLAIM LOCATION

- The name of the claim is VULTURE # 109
- The NE corner of the claim is 1950' feet in a N 48° W direction to a survey monument or permanent natural object described as COMMON CORNER
36/31 T6N R6W R5W
- The type of location monument is 2" X 2" X 4' POST
The type of corner and end monuments are 2" X 2" X 4' POSTS
- The bearing and distance between the corners of the claim are beginning at the NE corner of the claim, 600 feet in a S 10° W direction to the SE corner, then 1500 feet in a N 80° W direction to the SW corner, then 600 feet in a N 10° E direction to the NW corner, then 1500 feet in a S 80° E direction to the point of beginning.

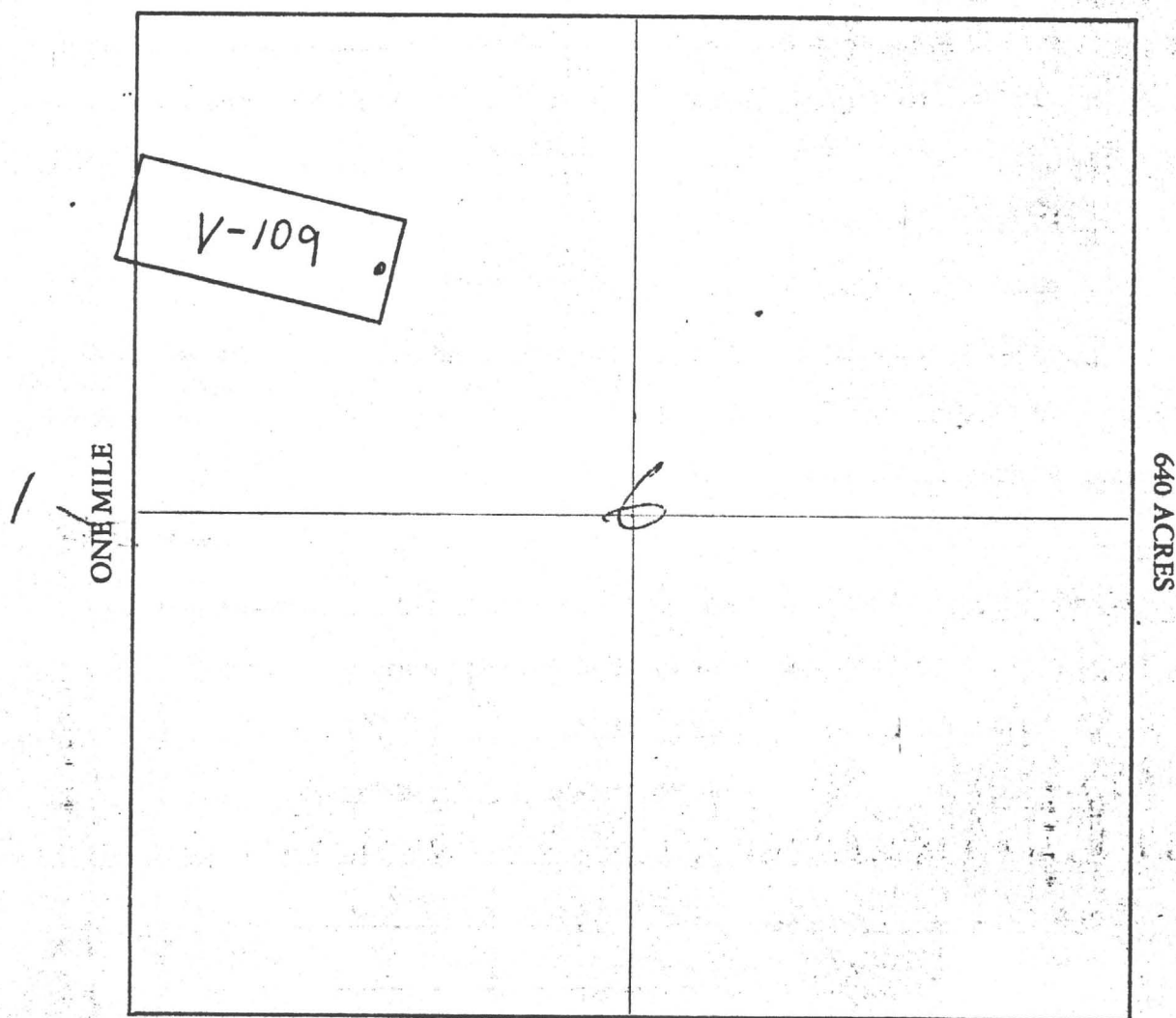
MAP

One inch = One thousand feet

North Arrow



ONE MILE



Section 6, 1 Range 5 N, 6 W Township 5 N, G&SRB&M

Date FEB. 10 1982

A. T. Burrell
Signature Locator

STATE OF ARIZONA, } ss. I hereby certify that the within instrument was filed and recorded
County of MARICOPA, 1982, at M.
In Docket No. 15828 FEB 12 1982-1 80, Page 291-292, at the request of
GEO. D. HENNESSEY

Fee No.:

44516

When recorded mail to:

Vulture Mine Properties
Box ~~1858~~ 1904
Wickenburg, Arizona 85358

Witness my hand and official seal.

WILL HENRY

County Recorder

By [Signature]

Deputy Recorder

MIN CLAIM (MC)

Fee: \$ 30

RECEIVED
MAR 27 12 02 PM '82
MARICOPA COUNTY OFFICE

NOTICE OF MINING CLAIM LOCATION

- 1. Location Amendment Relocation
- 2. Placer Lode Millsite Tunnelsite

3. The name and address of the Locator is

VULTURE MINE PROPERTIES
Name
P.O. BOX 1904
Address
WICKENBURG ARIZONA 85358
City State Zip

- 4. The name of the claim is VULTURE # 110
- 5. The date of the location is FEB. 10, 1982
- 6. The claim is 1500 feet long and 600 feet wide. The distance from the Location monument to each end of the claim is 50 feet in a SE direction and 1450 feet in a NW direction.
- 7. The general course of the claim is from the SE to the NW.
- 8. The location of the claim is in Section 6, 1, Township 5N, Range 6W, 5W
G&SRB&M, VULTURE Mining District, MARICOPA County, Arizona.
- 9. If amending or relocating, the previous claim name was VULTURE # 110
recorded in Docket 11183, Book 822,
VULTURE Mining District, MARICOPA County, Arizona.

10. The location of the claim with reference to a natural object or permanent monument is NE corner of Vulture # 110 is 2320' N 35° W to

36	31	T6N	R6W, R5W
1	6	T5N	



Date FEB. 10, 1982

[Signature]
Signature
Locator

MAP OF MINING CLAIM LOCATION

- The name of the claim is VULTURE 110
- The NE corner of the claim is 2320 feet in a N 35° W direction to a survey monument or permanent natural object described as _____
36 | 31 T6N R6W, R5W
1 | 6 T5N
- The type of location monument is 2" X 2" X 4' POST
The type of corner and end monuments are 2" X 2" X 4' POSTS
- The bearing and distance between the corners of the claim are beginning at the NE corner of the claim, 600 feet in a S 10° W direction to the SE corner, then 1500 feet in a N 80° W direction to the SW corner, then 600 feet in a N 10° E direction to the NW corner, then 1500 feet in a S 80° E direction to the point of beginning.

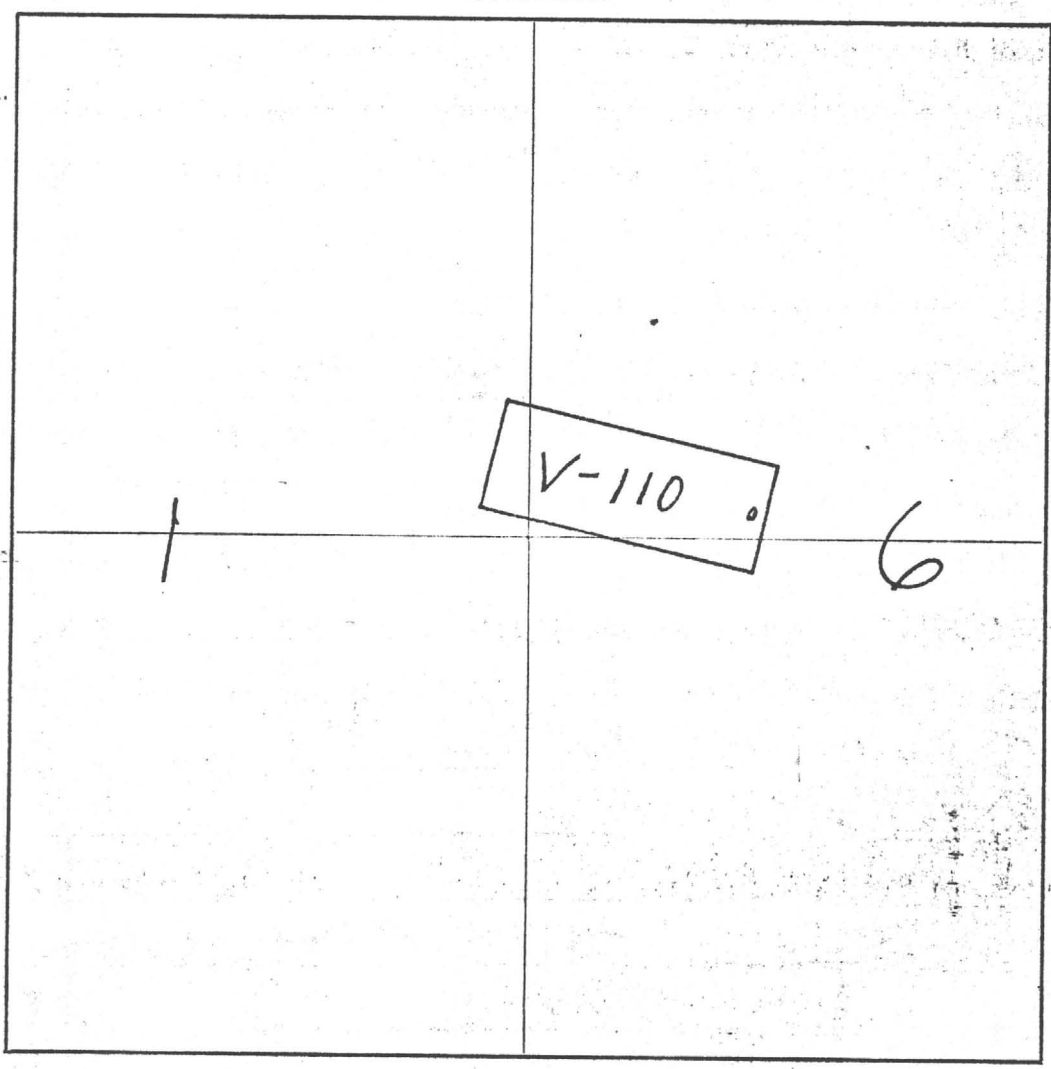
MAP

One inch = One thousand feet

North Arrow



ONE MILE



Section 6/1 Range 5W Township 5N G&SRB&M

Date FEB. 10 1982

D. J. Purcell
Signature
Louator