



CONTACT INFORMATION  
Mining Records Curator  
Arizona Geological Survey  
416 W. Congress St., Suite 100  
Tucson, Arizona 85701  
602-771-1601  
<http://www.azgs.az.gov>  
[inquiries@azgs.az.gov](mailto:inquiries@azgs.az.gov)

The following file is part of the A. F. Budge Mining Ltd. Mining Collection

#### **ACCESS STATEMENT**

These digitized collections are accessible for purposes of education and research. We have indicated what we know about copyright and rights of privacy, publicity, or trademark. Due to the nature of archival collections, we are not always able to identify this information. We are eager to hear from any rights owners, so that we may obtain accurate information. Upon request, we will remove material from public view while we address a rights issue.

#### **CONSTRAINTS STATEMENT**

The Arizona Geological Survey does not claim to control all rights for all materials in its collection. These rights include, but are not limited to: copyright, privacy rights, and cultural protection rights. The User hereby assumes all responsibility for obtaining any rights to use the material in excess of "fair use."

The Survey makes no intellectual property claims to the products created by individual authors in the manuscript collections, except when the author deeded those rights to the Survey or when those authors were employed by the State of Arizona and created intellectual products as a function of their official duties. The Survey does maintain property rights to the physical and digital representations of the works.

#### **QUALITY STATEMENT**

The Arizona Geological Survey is not responsible for the accuracy of the records, information, or opinions that may be contained in the files. The Survey collects, catalogs, and archives data on mineral properties regardless of its views of the veracity or accuracy of those data.



# United States Department of the Interior

BUREAU OF LAND MANAGEMENT  
ARIZONA STATE OFFICE  
3707 N. 7TH STREET  
P.O. BOX 16563  
PHOENIX, ARIZONA 85011

(602) 640-5550



IN REPLY REFER TO:

A MC 160432  
A MC 246152  
(922-LC)

April 10, 1990

Larry Beal  
Vulture Mining Properties  
1414 E. Purdue  
Phoenix, Arizona 85020

Lode Mining Claims  
Vulture No. 63 - No. 66,  
A MC 160490 - 160493  
Desert No. 118, No. 119, No. 122  
A MC 160720, 160721, 160724  
Vulture Annex No. 1, No. 2  
A MC 246516, 246517

## DECISION VACATED IN PART

The decisions of May 12, and May 13, 1987 by the Chief, Branch of Lands and Minerals Operations declaring the above-named lode mining claims abandoned is hereby vacated. The affidavit of annual labor received December 17, 1986 did include the correct claim names. The above-named claims have been reinstated on our records and credit has been given for the 1986 through 1989 assessment years.

Our decisions, however, must stand as they affect the remainder of the claims listed in the decisions of May 12, and May 13, 1987 unless you have a timely-filed proof of labor.

In the future, always include both the correct claim name and A MC serial number assigned to each claim or site on any correspondence.

Byard L. Kershaw  
Acting Chief, Branch of  
Mining Law Administration

cc: A. F. Budge (Mining), Limited  
4301 N. 75th Street, Suite 101  
Scottsdale, Arizona 85251-3504



# United States Department of the Interior



BUREAU OF LAND MANAGEMENT  
ARIZONA STATE OFFICE  
3707 N. 7TH STREET  
P.O. BOX 16563  
PHOENIX, ARIZONA 85011  
(602) 640-5550

IN REPLY REFER TO:  
(922-LC)  
A MC 71781  
A MC 77018  
A MC 160432  
A MC 167040  
A MC 170729  
A MC 246152

Larry Beal  
Vulture Mining Properties  
1414 E. Purdue  
Phoenix, AZ 85020

April 10, 1990

## NOTICE TO MINING CLAIMANTS

Your annual filing of an affidavit of assessment work or notice of intention to hold received in this office did not contain all of the correct Bureau of Land Management serial numbers assigned to each claim.

Below are the names of the claims, serial numbers erroneously listed on the affidavit and the correct serial numbers according to our records:

<u>Name of Claims</u>	<u>Incorrect Serial Numbers</u>	<u>Correct Serial Numbers</u>
-----------------------	---------------------------------	-------------------------------

See attached listing

Our records for the claim(s) have been updated to show receipt of the required annual filing for 1989.

The regulations under 43 CFR Subpart 3833 state: "Citing the serial number shall comply with the requirement in the Act to file an additional description of the claim."

To receive proper credit in the future, in addition to naming each claim on the affidavit, always include the correct serial numbers assigned to each of the mining claims, mill or tunnel sites.

Alan Rabinoff  
Chief, Branch of  
Mining Law Administration

✓ cc: A. F. Budge (Mining) Limited  
4301 N. 75th Street, Suite 101  
Scottsdale, AZ 85251-3504



A.F. Budge (Mining) Limited

4301 N. 75th Street, Suite 101  
Scottsdale, AZ 85251-3504

Date: May 17, 1996

Time: 11:40 am.

To: John Lacy

FAX # \_\_\_\_\_

From: Carole O'Brien

Comments/Remarks: May 12 + 13, 1987 Decisions (2)  
April 10 Decisions (2)

Total number pages including cover: 13

Please call (602) 945-4630 if all pages are not received.

Origination FAX # 602-949-1737

<u>Claim Name</u>	<u>Incorrect A MC Serial Number</u>	<u>Correct A MC Serial Number</u>
<u>Vulture</u> 1-20, 25-62, 63-80 84-89, 91-174 90A	246347 - 246422 246426 - 246515) 246529 )	160432 - 160507 160512 - 160602
<u>Vulture Annex</u> 1 and 2	CORRECTLY LISTED ON AFFIDAVIT	246516 and 246517
<u>Desert</u> 1A, 5A, 8A, 9A 2-4, 6, 7, 10-155	246524 - 246527) 246196 - 126346)	160603 - 160756
<u>B-lan</u> 1-21 22, 23	246173 - 246193 246194, 246195	167064 - 167084 170741, 170742
<u>Zen</u> 1-21	246152 - 246172	167085 - 167105
<u>A-lan</u> 1 2-5 6, 7 8 9-12 13, 14 15 16-19 10, 21 22 23-26 27, 28 29 30-33 34, 35 36 37-40 41, 42	246518 CORRECTLY LISTED ON AFFIDAVIT CORRECTLY LISTED ON AFFIDAVIT 246519 CORRECTLY LISTED ON AFFIDAVIT CORRECTLY LISTED ON AFFIDAVIT 246520 CORRECTLY LISTED ON AFFIDAVIT CORRECTLY LISTED ON AFFIDAVIT 246521 CORRECTLY LISTED ON AFFIDAVIT CORRECTLY LISTED ON AFFIDAVIT 246522 CORRECTLY LISTED ON AFFIDAVIT CORRECTLY LISTED ON AFFIDAVIT 246523 CORRECTLY LISTED ON AFFIDAVIT CORRECTLY LISTED ON AFFIDAVIT	167034 167035 - 167038 170729, 170730 167039 167040 - 167043 170731, 170732 167044 167045 - 167048 170733, 170734 167049 167050 - 167053 170735, 170736 167054 167055 - 167058 170737, 170738 167059 167060 - 167063 170739, 170740
<u>VMP</u> 1-5, 8-13, 18-38	CORRECTLY LISTED ON AFFIDAVIT	77018 - 77022, 77025 - 77051
<u>JS</u> 1-16	CORRECTLY LISTED ON AFFIDAVIT	71781 - 71796

Additionally, the following claims are closed on our record, thus, were not given 1989 assessment credit:

<u>Vulture</u> 81-83, 81A	A MC 246423 - 246425, 246528
<u>VMP</u> 6, 7	A MC 77023, 77024



# United States Department of the Interior

IN REPLY REFER TO:  
(943)-ljc  
A MC 246152

## BUREAU OF LAND MANAGEMENT

### ARIZONA STATE OFFICE

3707 N. 7th Street  
Phoenix, Arizona 85014

(602) 241-5550

May 13, 1987

CERTIFIED MAIL--RETURN RECEIPT REQUESTED

Mining Claimant(s)  
as Shown on the  
Attached Sheet

Mining Claim(s)  
as Shown on the  
Attached Sheets 1 thru 5

### DECISION

#### MINING CLAIMS DECLARED ABANDONED

The Federal Land Policy and Management Act (FLPMA) of 1976, 43 U.S.C. 1744, and the implementing regulations in 43 CFR 3833.2, require an annual filing for all mining claims recorded with the Bureau of Land Management. The Act provides that failure to file evidence of annual assessment work or a notice of intention to hold by December 30 each year shall be deemed conclusively to constitute an abandonment of the claim and it is void by operation of law. The constitutionality of Section 314 of FLPMA was upheld on April 1, 1985 by the United States Supreme Court in United States v. Locke et al., 471 U.S. 84, 129 (1985).

The Bureau of Land Management records do not show receipt of either an affidavit of annual assessment work performed or a notice of intention to hold for the claim(s) listed on the attached sheet(s) for the 1985-1986 assessment year.

If you did timely file an affidavit or notice of intention to hold with the Bureau of Land Management during 1986, notify this office. Please furnish a copy of the affidavit showing the Bureau of Land Management date and time stamp or other evidence of receipt by our office.

Your proof must show the required document was timely filed with the Bureau of Land Management during 1986, otherwise, it will not be accepted. The evidence must be received in this office no later than 30 days from receipt of this decision. If the proof is not furnished during this 30 day period, the claim(s) will be removed from our records as abandoned and void.

John T. Mezes  
Chief, Branch of Lands &  
Minerals Operations

cc: IBLA 86-239

ARIZONA

LEAD FILE NUMBER - 246152

BLM SERIAL NUMBER	CLAIM NAME	LAST ASSMT.	BLM SERIAL NUMBER	CLAIM NAME	LAST ASSMT.
246494	VULTURE #153	0000	246495	VULTURE #154	0000
246496	VULTURE #155	0000	246497	VULTURE #156	0000
246498	VULTURE #157	0000	246499	VULTURE #158	0000
246500	VULTURE #159	0000	246501	VULTURE #160	0000
246502	VULTURE #161	0000	246503	VULTURE #162	0000
246504	VULTURE #163	0000	246505	VULTURE #164	0000
246506	VULTURE #165	0000	246507	VULTURE #165	0000
246508	VULTURE #167	0000	246509	VULTURE #168	0000
246510	VULTURE #169	0000	246511	VULTURE #170	0000
246512	VULTURE #171	0000	246513	VULTURE #172	0000
246514	VULTURE #173	0000	246515	VULTURE #174	0000
246516	VULTURE ANNEX #1	0000	246517	VULTURE ANNEX #2	0000
246518	A LAN #1	0000	246519	A LAN #8	0000
246520	A LAN #15	0000	246521	A LAN #22	0000
246522	A LAN #29	0000	246523	A LAN #36	0000
246524	DESERT #1-A	0000	246525	DESERT #5A	0000
246526	DESERT #8A	0000	246527	DESERT #9A	0000
<u>246528</u>	VULTURE #81A	0000	246529	VULTURE #90A	0000

ARIZONA

LEAD FILE NUMBER - 246152

BLM SERIAL NUMBER	CLAIM NAME	LAST ASSMT.	BLM SERIAL NUMBER	CLAIM NAME	LAST ASSMT.
246404	VULTURE #62	0000	246405	VULTURE #63	0000
246406	VULTURE #64	0000	246407	VULTURE #65	0000
246408	VULTURE #66	0000	246409	VULTURE #67	0000
246410	VULTURE #68	0000	246411	VULTURE #69	0000
246412	VULTURE #70	0000	246413	VULTURE #71	0000
246414	VULTURE #72	0000	246415	VULTURE #73	0000
246416	VULTURE #74	0000	246417	VULTURE #75	0000
246418	VULTURE #76	0000	246419	VULTURE #77	0000
246420	VULTURE #78	0000	246421	VULTURE #79	0000
246422	VULTURE #80	0000	<u>246423</u>	VULTURE #81	0000
<u>246424</u>	VULTURE #82	0000	<u>246425</u>	VULTURE #83	0000
246426	VULTURE #84	0000	246427	VULTURE #85	0000
246428	VULTURE #86	0000	246429	VULTURE #87	0000
246430	VULTURE #88	0000	246431	VULTURE #89	0000
246432	VULTURE #91	0000	246433	VULTURE #92	0000
246434	VULTURE #93	0000	246435	VULTURE #94	0000
246436	VULTURE #95	0000	246437	VULTURE #96	0000
246438	VULTURE #97	0000	246439	VULTURE #98	0000
246440	VULTURE #99	0000	246441	VULTURE #100	0000
246442	VULTURE #101	0000	246443	VULTURE #102	0000
246444	VULTURE #103	0000	246445	VULTURE #104	0000
246446	VULTURE #105	0000	246447	VULTURE #106	0000
246448	VULTURE #107	0000	246449	VULTURE #108	0000
246450	VULTURE #109	0000	246451	VULTURE #110	0000
246452	VULTURE #111	0000	246453	VULTURE #112	0000
246454	VULTURE #113	0000	246455	VULTURE #114	0000
246456	VULTURE #115	0000	246457	VULTURE #116	0000
246458	VULTURE #117	0000	246459	VULTURE #118	0000
246460	VULTURE #119	0000	246461	VULTURE #120	0000
246462	VULTURE #121	0000	246463	VULTURE #122	0000
246464	VULTURE #123	0000	246465	VULTURE #124	0000
246466	VULTURE #125	0000	246467	VULTURE #126	0000
246468	VULTURE #127	0000	246469	VULTURE #128	0000
246470	VULTURE #129	0000	246471	VULTURE #130	0000
246472	VULTURE #131	0000	246473	VULTURE #132	0000
246474	VULTURE #133	0000	246475	VULTURE #134	0000
246476	VULTURE #135	0000	246477	VULTURE #136	0000
246478	VULTURE #137	0000	246479	VULTURE #138	0000
246480	VULTURE #139	0000	246481	VULTURE #140	0000
246482	VULTURE #141	0000	246483	VULTURE #142	0000
246484	VULTURE #143	0000	246485	VULTURE #144	0000
246486	VULTURE #145	0000	246487	VULTURE #146	0000
246488	VULTURE #147	0000	246489	VULTURE #148	0000
246490	VULTURE #149	0000	246491	VULTURE #150	0000
246492	VULTURE #151	0000	246493	VULTURE #152	0000



ARIZONA

LEAD FILE NUMBER - 246152

BLM SERIAL NUMBER	CLAIM NAME	LAST ASSMT.	BLM SERIAL NUMBER	CLAIM NAME	LAST ASSMT.
246314	DESERT #123	0000	246315	DESERT #124	0000
246316	DESERT #125	0000	246317	DESERT #126	0000
246318	DESERT #127	0000	246319	DESERT #128	0000
246320	DESERT #129	0000	246321	DESERT #130	0000
246322	DESERT #131	0000	246323	DESERT #132	0000
246324	DESERT #133	0000	246325	DESERT #134	0000
246326	DESERT #135	0000	246327	DESERT #136	0000
246328	DESERT #137	0000	246329	DESERT #138	0000
246330	DESERT #139	0000	246331	DESERT #140	0000
246332	DESERT #141	0000	246333	DESERT #142	0000
246334	DESERT #143	0000	246335	DESERT #144	0000
246336	DESERT #145	0000	246337	DESERT #146	0000
246338	DESERT #147	0000	246339	DESERT #148	0000
246340	DESERT #149	0000	246341	DESERT #150	0000
246342	DESERT #151	0000	246343	DESERT #152	0000
246344	DESERT #153	0000	246345	DESERT #154	0000
246346	DESERT #155	0000	246347	VULTURE #1	0000
246348	VULTURE #2	0000	246349	VULTURE #3	0000
246350	VULTURE #4	0000	246351	VULTURE #5	0000
246352	VULTURE #6	0000	246353	VULTURE #7	0000
246354	VULTURE #8	0000	246355	VULTURE #9	0000
246356	VULTURE #10	0000	246357	VULTURE #11	0000
246358	VULTURE #12	0000	246359	VULTURE #13	0000
246360	VULTURE #14	0000	246361	VULTURE #15	0000
246362	VULTURE #16	0000	246363	VULTURE #17	0000
246364	VULTURE #18	0000	246365	VULTURE #19	0000
246366	VULTURE #20	0000	246367	VULTURE #25	0000
246368	VULTURE #26	0000	246369	VULTURE #27	0000
246370	VULTURE #28	0000	246371	VULTURE #29	0000
246372	VULTURE #30	0000	246373	VULTURE #31	0000
246374	VULTURE #32	0000	246375	VULTURE #33	0000
246376	VULTURE #34	0000	246377	VULTURE #35	0000
246378	VULTURE #36	0000	246379	VULTURE #37	0000
246380	VULTURE #38	0000	246381	VULTURE #39	0000
246382	VULTURE #40	0000	246383	VULTURE #41	0000
246384	VULTURE #42	0000	246385	VULTURE #43	0000
246386	VULTURE #44	0000	246387	VULTURE #45	0000
246388	VULTURE #46	0000	246389	VULTURE #47	0000
246390	VULTURE #48	0000	246391	VULTURE #49	0000
246392	VULTURE #50	0000	246393	VULTURE #51	0000
246394	VULTURE #52	0000	246395	VULTURE #53	0000
246396	VULTURE #54	0000	246397	VULTURE #55	0000
246398	VULTURE #56	0000	246399	VULTURE #57	0000
246400	VULTURE #58	0000	246401	VULTURE #59	0000
246402	VULTURE #60	0000	246403	VULTURE #61	0000

ARIZONA

LEAD FILE NUMBER - 246152

BLM SERIAL NUMBER	CLAIM NAME	LAST ASSMT.	BLM SERIAL NUMBER	CLAIM NAME	LAST ASSMT.
246224	DESERT #33	0000	246225	DESERT #34	0000
246226	DESERT #35	0000	246227	DESERT #36	0000
246228	DESERT #37	0000	246229	DESERT #38	0000
246230	DESERT #39	0000	246231	DESERT #40	0000
246232	DESERT #41	0000	246233	DESERT #42	0000
246234	DESERT #43	0000	246235	DESERT #44	0000
246236	DESERT #45	0000	246237	DESERT #46	0000
246238	DESERT #47	0000	246239	DESERT #48	0000
246240	DESERT #49	0000	246241	DESERT #50	0000
246242	DESERT #51	0000	246243	DESERT #52	0000
246244	DESERT #53	0000	246245	DESERT #54	0000
246246	DESERT #55	0000	246247	DESERT #56	0000
246248	DESERT #57	0000	246249	DESERT #58	0000
246250	DESERT #59	0000	246251	DESERT #60	0000
246252	DESERT #61	0000	246253	DESERT #62	0000
246254	DESERT #63	0000	246255	DESERT #64	0000
246256	DESERT #65	0000	246257	DESERT #66	0000
246258	DESERT #67	0000	246259	DESERT #68	0000
246260	DESERT #69	0000	246261	DESERT #70	0000
246262	DESERT #71	0000	246263	DESERT #72	0000
246264	DESERT #73	0000	246265	DESERT #74	0000
246266	DESERT #75	0000	246267	DESERT #76	0000
246268	DESERT #77	0000	246269	DESERT #78	0000
246270	DESERT #79	0000	246271	DESERT #80	0000
246272	DESERT #81	0000	246273	DESERT #82	0000
246274	DESERT #83	0000	246275	DESERT #84	0000
246276	DESERT #85	0000	246277	DESERT #86	0000
246278	DESERT #87	0000	246279	DESERT #88	0000
246280	DESERT #89	0000	246281	DESERT #90	0000
246282	DESERT #91	0000	246283	DESERT #92	0000
246284	DESERT #93	0000	246285	DESERT #94	0000
246286	DESERT #95	0000	246287	DESERT #96	0000
246288	DESERT #97	0000	246289	DESERT #98	0000
246290	DESERT #99	0000	246291	DESERT #100	0000
246292	DESERT #101	0000	246293	DESERT #102	0000
246294	DESERT #103	0000	246295	DESERT #104	0000
246296	DESERT #105	0000	246297	DESERT #106	0000
246298	DESERT #107	0000	246299	DESERT #108	0000
246300	DESERT #109	0000	246301	DESERT #110	0000
246302	DESERT #111	0000	246303	DESERT #112	0000
246304	DESERT #113	0000	246305	DESERT #114	0000
246306	DESERT #115	0000	246307	DESERT #116	0000
246308	DESERT #117	0000	246309	DESERT #118	0000
246310	DESERT #119	0000	246311	DESERT #120	0000
246312	DESERT #121	0000	246313	DESERT #122	0000

LEAD OWNER

V M P  
BOX 20202  
WICKENBURG

AZ 85358

CO-OWNERS  
NONE

ARIZONA

LEAD FILE NUMBER - 246152

BLM SERIAL NUMBER	CLAIM NAME	LAST ASSMT.	BLM SERIAL NUMBER	CLAIM NAME	LAST ASSMT.
246152	ZEN #1	0000	246153	ZEN #2	0000
246154	ZEN #3	0000	246155	ZEN #4	0000
246156	ZEN #5	0000	246157	ZEN #6	0000
246158	ZEN #7	0000	246159	ZEN #8	0000
246160	ZEN #9	0000	246161	ZEN #10	0000
246162	ZEN #11	0000	246163	ZEN #12	0000
246164	ZEN #13	0000	246165	ZEN #14	0000
246166	ZEN #15	0000	246167	ZEN #16	0000
246168	ZEN #17	0000	246169	ZEN #18	0000
246170	ZEN #19	0000	246171	ZEN #20	0000
246172	ZEN #21	0000	246173	B-LAN #1	0000
246174	B-LAN #2	0000	246175	B-LAN #3	0000
246176	B-LAN #4	0000	246177	B-LAN #5	0000
246178	B-LAN #6	0000	246179	B-LAN #7	0000
246180	B-LAN #8	0000	246181	B-LAN #9	0000
246182	B-LAN #10	0000	246183	B-LAN #11	0000
246184	B-LAN #12	0000	246185	B-LAN #13	0000
246186	B-LAN #14	0000	246187	B-LAN #15	0000
246188	B-LAN #16	0000	246189	B-LAN #17	0000
246190	B-LAN #18	0000	246191	B-LAN #19	0000
246192	B-LAN #20	0000	246193	B-LAN #21	0000
246194	B-LAN #22	0000	246195	B-LAN #23	0000
246196	DESERT #2	0000	246197	DESERT #3	0000
246198	DESERT #4	0000	246199	DESERT #6	0000
246200	DESERT #7	0000	246201	DESERT #10	0000
246202	DESERT #11	0000	246203	DESERT #12	0000
246204	DESERT #13	0000	246205	DESERT #14	0000
246206	DESERT #15	0000	246207	DESERT #16	0000
246208	DESERT #17	0000	246209	DESERT #18	0000
246210	DESERT #19	0000	246211	DESERT #20	0000
246212	DESERT #21	0000	246213	DESERT #22	0000
246214	DESERT #23	0000	246215	DESERT #24	0000
246216	DESERT #25	0000	246217	DESERT #26	0000
246218	DESERT #27	0000	246219	DESERT #28	0000
246220	DESERT #29	0000	246221	DESERT #30	0000
246222	DESERT #31	0000	246223	DESERT #32	0000

Closed 246152 — 246422,  
246426 — 246527,  
246529 5-13-87

ENTERED IN COMPUTER  
10-14-87 *LR*



# United States Department of the Interior

IN REPLY REFER TO:  
(943)-1jc  
A MC 160432

BUREAU OF LAND MANAGEMENT  
ARIZONA STATE OFFICE  
3707 N. 7th Street  
Phoenix, Arizona 85014  
(602) 241-5550

May 12, 1987

CERTIFIED MAIL--RETURN RECEIPT REQUESTED

Mining Claimant(s)  
as Shown on the  
Attached Sheet

Mining Claim(s)  
as Shown on the  
Attached Sheet

DECISION  
MINING CLAIMS DECLARED ABANDONED

The Federal Land Policy and Management Act (FLPMA) of 1976, 43 U.S.C. 1744, and the implementing regulations in 43 CFR 3833.2, require an annual filing for all mining claims recorded with the Bureau of Land Management. The Act provides that failure to file evidence of annual assessment work or a notice of intention to hold by December 30 each year shall be deemed conclusively to constitute an abandonment of the claim and it is void by operation of law. The constitutionality of Section 314 of FLPMA was upheld on April 1, 1985 by the United States Supreme Court in United States v. Locke et al., 471 U.S. 84, 129 (1985).

The Bureau of Land Management records do not show receipt of either an affidavit of annual assessment work performed or a notice of intention to hold for the claim(s) listed on the attached sheet(s) for the 1985-1986 assessment year.

If you did timely file an affidavit or notice of intention to hold with the Bureau of Land Management during 1986, notify this office. Please furnish a copy of the affidavit showing the Bureau of Land Management date and time stamp or other evidence of receipt by our office.

Your proof must show the required document was timely filed with the Bureau of Land Management during 1986, otherwise, it will not be accepted. The evidence must be received in this office no later than 30 days from receipt of this decision. If the proof is not furnished during this 30 day period, the claim(s) will be removed from our records as abandoned and void.

John T. Mezes  
Chief, Branch of Lands &  
Minerals Operations

PS Form 3811, July 1983 447-945

DOMESTIC RETURN RECEIPT

**SENDER: Complete items 1, 2, 3 and 4.**

Put your address in the "RETURN TO" space on the reverse side. Failure to do this will prevent this card from being returned to you. The return receipt fee will provide you the name of the person delivered to and the date of delivery. For additional fees the following services are available. Consult postmaster for fees and check box(es) for service(s) requested. A MC 160432

- Show to whom, date and address of delivery.
- Restricted Delivery.

3. Article Addressed to:  
 Vulture Mine Props  
 PO Box 1853  
 Wickenburg, AZ 85358

4. Type of Service:	Article Number
<input type="checkbox"/> Registered <input type="checkbox"/> Insured <input type="checkbox"/> Certified <input type="checkbox"/> COD <input type="checkbox"/> Express Mail	764738

Always obtain signature of addressee or agent and **DATE DELIVERED.**

- Signature - Addressee  
X
- Signature - Agent  
X
- Date of Delivery
- Addressee's Address (*ONLY if requested and fee paid*)



POSTAGE AND FEES PAID  
 U.S. DEPARTMENT OF THE INTERIOR  
 INT 415  
 QINZ

Name MAY 14 REC'D  
 1st Notice MAY 20 REC'D  
 2nd Notice MAY 29 1987



AN EQUAL OPPORTUNITY EMPLOYER

UNITED STATES  
 DEPARTMENT OF THE INTERIOR  
 BUREAU OF LAND MANAGEMENT  
 ARIZONA STATE OFFICE  
 7th STREET  
 ARIZONA 85014

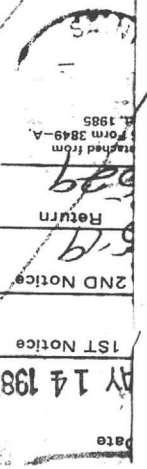
Claim Check No. 237203  
 Hold  
 Private Use \$300

Date

1ST Notice  
 2ND Notice  
 Return  
 Detached from PS Form 3849-A, Oct. 1985

CERTIFIED MAIL  
 NO. 764738

MAY 14 1987



LEAD OWNER

VULTURE MINE PROPS  
PO BOX 1853  
WICKENBURG AZ 85358

CO-OWNERS  
NONE

ARIZONA LEAD FILE NUMBER - 160432

M SERIAL NUMBER	CLAIM NAME	LAST ASSMT.	PLM SERIAL NUMBER	CLAIM NAME	LAST ASSMT.
160490	VULTURE #63	1985	160491	VULTURE #64	1985
160492	VULTURE #65	1985	160493	VULTURE #66	1985
160508	VULTURE #81	1985	160509	VULTURE #81-A	1985
160510	VULTURE #82	1985	160511	VULTURE #83	1985
160720	DESERT #118	1985	160721	DESERT #119	1985
160724	DESERT #122	1985			

160490-160493  
 160508-160511  
 160720-160721  
 160724

closed  
 undenumerable  
 7/14/87

ENTERED IN COMPUTER



# United States Department of the Interior

BUREAU OF LAND MANAGEMENT  
ARIZONA STATE OFFICE  
3707 N. 7TH STREET  
P.O. BOX 16563  
PHOENIX, ARIZONA 85011

(602) 640-5550



IN REPLY REFER TO:

A MC 160432  
A MC 246152  
(922-LC)

April 10, 1990

Larry Beal  
Vulture Mining Properties  
1414 E. Purdue  
Phoenix, Arizona 85020

Lode Mining Claims  
Vulture No. 63 - No. 66,  
A MC 160490 - 160493  
Desert No. 118, No. 119, No. 122  
A MC 160720, 160721, 160724  
Vulture Annex No. 1, No. 2  
A MC 246516, 246517

## DECISION VACATED IN PART

The decisions of May 12, and May 13, 1987 by the Chief, Branch of Lands and Minerals Operations declaring the above-named lode mining claims abandoned is hereby vacated. The affidavit of annual labor received December 17, 1986 did include the correct claim names. The above-named claims have been reinstated on our records and credit has been given for the 1986 through 1989 assessment years.

Our decisions, however, must stand as they affect the remainder of the claims listed in the decisions of May 12, and May 13, 1987 unless you have a timely-filed proof of labor.

In the future, always include both the correct claim name and A MC serial number assigned to each claim or site on any correspondence.

Byard L. Kershaw  
Acting Chief, Branch of  
Mining Law Administration

cc: A. F. Budge (Mining), Limited  
4301 N. 75th Street, Suite 101  
Scottsdale, Arizona 85251-3504



# United States Department of the Interior



BUREAU OF LAND MANAGEMENT  
ARIZONA STATE OFFICE  
3707 N. 7TH STREET  
P.O. BOX 16563  
PHOENIX, ARIZONA 85011  
(602) 640-5550

IN REPLY REFER TO:

(922-LC)  
A MC 71781  
A MC 77018  
A MC 160432  
A MC 167040  
A MC 170729  
A MC 246152

Larry Beal  
Vulture Mining Properties  
1414 E. Purdue  
Phoenix, AZ 85020

April 10, 1990

## NOTICE TO MINING CLAIMANTS

Your annual filing of an affidavit of assessment work or notice of intention to hold received in this office did not contain all of the correct Bureau of Land Management serial numbers assigned to each claim.

Below are the names of the claims, serial numbers erroneously listed on the affidavit and the correct serial numbers according to our records:

<u>Name of Claims</u>	<u>Incorrect Serial Numbers</u>	<u>Correct Serial Numbers</u>
-----------------------	---------------------------------	-------------------------------

See attached listing

Our records for the claim(s) have been updated to show receipt of the required annual filing for 1989.

The regulations under 43 CFR Subpart 3833 state: "Citing the serial number shall comply with the requirement in the Act to file an additional description of the claim."

To receive proper credit in the future, in addition to naming each claim on the affidavit, always include the correct serial numbers assigned to each of the mining claims, mill or tunnel sites.

Alan Rabinoff  
Chief, Branch of  
Mining Law Administration

✓ cc: A. F. Budge (Mining) Limited  
4301 N. 75th Street, Suite 101  
Scottsdale, AZ 85251-3504



<u>Claim Name</u>	<u>Incorrect A MC Serial Number</u>	<u>Correct A MC Serial Number</u>
<u>Vulture</u> 1-20, 25-62, 63-80 84-89, 91-174 90A	246347 - 246422 246426 - 246515) 246529 )	160432 - 160507 160512 - 160602
<u>Vulture Annex</u> 1 and 2	CORRECTLY LISTED ON AFFIDAVIT	246516 and 246517
<u>Desert</u> 1A, 5A, 8A, 9A 2-4, 6, 7, 10-155	246524 - 246527) 246196 - 126346)	160603 - 160756
<u>B-lan</u> 1-21 22, 23	246173 - 246193 246194, 246195	167064 - 167084 170741, 170742
<u>Zen</u> 1-21	246152 - 246172	167085 - 167105
<u>A-lan</u> 1 2-5 6, 7 8 9-12 13, 14 15 16-19 10, 21 22 23-26 27, 28 29 30-33 34, 35 36 37-40 41, 42	246518 CORRECTLY LISTED ON AFFIDAVIT CORRECTLY LISTED ON AFFIDAVIT 246519 CORRECTLY LISTED ON AFFIDAVIT CORRECTLY LISTED ON AFFIDAVIT 246520 CORRECTLY LISTED ON AFFIDAVIT CORRECTLY LISTED ON AFFIDAVIT 246521 CORRECTLY LISTED ON AFFIDAVIT CORRECTLY LISTED ON AFFIDAVIT 246522 CORRECTLY LISTED ON AFFIDAVIT CORRECTLY LISTED ON AFFIDAVIT 246523 CORRECTLY LISTED ON AFFIDAVIT CORRECTLY LISTED ON AFFIDAVIT	167034 167035 - 167038 170729, 170730 167039 167040 - 167043 170731, 170732 167044 167045 - 167048 170733, 170734 167049 167050 - 167053 170735, 170736 167054 167055 - 167058 170737, 170738 167059 167060 - 167063 170739, 170740
<u>VMP</u> 1-5, 8-13, 18-38	CORRECTLY LISTED ON AFFIDAVIT	77018 - 77022, 77025 - 7705
<u>JS</u> 1-16	CORRECTLY LISTED ON AFFIDAVIT	71781 - 71796

Additionally, the following claims are closed on our record, thus, were not given 1989 assessment credit:

<u>Vulture</u> 81-83, 81A	A MC 246423 - 246425, 246528
<u>VMP</u> 6, 7	A MC 77023, 77024



# United States Department of the Interior

BUREAU OF LAND MANAGEMENT  
ARIZONA STATE OFFICE  
3707 N. 7TH STREET  
P.O. BOX 16563  
PHOENIX, ARIZONA 85011

(602) 640-5550



IN REPLY REFER TO:

A MC 160432  
A MC 246152  
(922-LC)

April 10, 1990

Larry Beal  
Vulture Mining Properties  
1414 E. Purdue  
Phoenix, Arizona 85020

Lode Mining Claims  
Vulture No. 63 - No. 66,  
A MC 160490 - 160493  
Desert No. 118, No. 119, No. 122  
A MC 160720, 160721, 160724  
Vulture Annex No. 1, No. 2  
A MC 246516, 246517

## DECISION VACATED IN PART

The decisions of May 12, and May 13, 1987 by the Chief, Branch of Lands and Minerals Operations declaring the above-named lode mining claims abandoned is hereby vacated. The affidavit of annual labor received December 17, 1986 did include the correct claim names. The above-named claims have been reinstated on our records and credit has been given for the 1986 through 1989 assessment years.

Our decisions, however, must stand as they affect the remainder of the claims listed in the decisions of May 12, and May 13, 1987 unless you have a timely-filed proof of labor.

In the future, always include both the correct claim name and A MC serial number assigned to each claim or site on any correspondence.

Byard L. Kershaw  
Acting Chief, Branch of  
Mining Law Administration

cc: A. F. Budge (Mining), Limited  
4301 N. 75th Street, Suite 101  
Scottsdale, Arizona 85251-3504



# United States Department of the Interior

*Marsha*



BUREAU OF LAND MANAGEMENT  
ARIZONA STATE OFFICE  
3707 N. 7TH STREET  
P.O. BOX 16563  
PHOENIX, ARIZONA 85011  
(602) 640-5550

IN REPLY REFER TO:

(922-LC)  
A MC 71781  
A MC 77018  
A MC 160432  
A MC 167040  
A MC 170729  
A MC 246152

Larry Beal  
Vulture Mining Properties  
1414 E. Purdue  
Phoenix, AZ 85020

April 10, 1990

## NOTICE TO MINING CLAIMANTS

Your annual filing of an affidavit of assessment work or notice of intention to hold received in this office did not contain all of the correct Bureau of Land Management serial numbers assigned to each claim.

Below are the names of the claims, serial numbers erroneously listed on the affidavit and the correct serial numbers according to our records:

<u>Name of Claims</u>	<u>Incorrect Serial Numbers</u>	<u>Correct Serial Numbers</u>
-----------------------	---------------------------------	-------------------------------

See attached listing

Our records for the claim(s) have been updated to show receipt of the required annual filing for 1989.

The regulations under 43 CFR Subpart 3833 state: "Citing the serial number shall comply with the requirement in the Act to file an additional description of the claim."

To receive proper credit in the future, in addition to naming each claim on the affidavit, always include the correct serial numbers assigned to each of the mining claims, mill or tunnel sites.

*Alan Rabinoff*

Alan Rabinoff  
Chief, Branch of  
Mining Law Administration

cc: A. F. Budge (Mining) Limited  
4301 N. 75th Street, Suite 101  
Scottsdale, AZ 85251-3504

<u>Claim Name</u>	<u>Incorrect A MC Serial Number</u>	<u>Correct A MC Serial Number</u>
<u>Vulture</u> 1-20, 25-62, 63-80 84-89, 91-174 90A	246347 - 246422 246426 - 246515) 246529 )	160432 - 160507 160512 - 160602
<u>Vulture Annex</u> 1 and 2	CORRECTLY LISTED ON AFFIDAVIT	246516 and 246517
<u>Desert</u> 1A, 5A, 8A, 9A 2-4, 6, 7, 10-155	246524 - 246527) 246196 - 126346)	160603 - 160756
<u>B-lan</u> 1-21 22, 23	246173 - 246193 246194, 246195	167064 - 167084 170741, 170742
<u>Zen</u> 1-21	246152 - 246172	167085 - 167105
<u>A-lan</u> 1 2-5 6, 7 8 9-12 13, 14 15 16-19 10, 21 22 23-26 27, 28 29 30-33 34, 35 36 37-40 41, 42	246518 CORRECTLY LISTED ON AFFIDAVIT CORRECTLY LISTED ON AFFIDAVIT 246519 CORRECTLY LISTED ON AFFIDAVIT CORRECTLY LISTED ON AFFIDAVIT 246520 CORRECTLY LISTED ON AFFIDAVIT CORRECTLY LISTED ON AFFIDAVIT 246521 CORRECTLY LISTED ON AFFIDAVIT CORRECTLY LISTED ON AFFIDAVIT 246522 CORRECTLY LISTED ON AFFIDAVIT CORRECTLY LISTED ON AFFIDAVIT 246523 CORRECTLY LISTED ON AFFIDAVIT CORRECTLY LISTED ON AFFIDAVIT	167034 167035 - 167038 170729, 170730 167039 167040 - 167043 170731, 170732 167044 167045 - 167048 170733, 170734 167049 167050 - 167053 170735, 170736 167054 167055 - 167058 170737, 170738 167059 167060 - 167063 170739, 170740
<u>VMP</u> 1-5, 8-13, 18-38	CORRECTLY LISTED ON AFFIDAVIT	77018 - 77022, 77025 - 7705
<u>JS</u> 1-16	CORRECTLY LISTED ON AFFIDAVIT	71781 - 71796

Additionally, the following claims are closed on our record, thus, were not given 1989 assessment credit:

<u>Vulture</u> 81-83, 81A	A MC 246423 - 246425, 246528
<u>VMP</u> 6, 7	A MC 77023, 77024

<u>CLAIM NAME</u>	<u>AMC NUMBER</u>
Vulture 1-20	160432 - 160451 (246347 - 246366)
Vulture 25-80	160452 - 160507 (246367 - 246422)
Vulture 81, 81A, 82 and 83	Closed - null and void by Decision of May 5, 1985
Vulture 84-89	160512 - 160517 (246426 - 246431)
Vulture 90A	160518 (246529)
Vulture 91-174	160519 - 160602 (246432 - 246515)
Desert 1A	160603 (246524)
Desert 5A	160607 (246525)
Desert 8A	160610 (246526)
Desert 9A	160611 (246527)
Desert 2-4	160604 - 160606 (246196 - 246198)
Desert 6 and 7	160608 and 160609 (246199 - 246200)
Desert 10-155	160612 - 160756 (246201 - 246346)
B-lan 1-21	167064 - 167084 (246173 - 246193)
B-lan 22 and 23	170741 and 170742 (246194 and 246195)
Zen 1-21	167085 - 167105 (246152 - 246172)

A-lan 1	167034 (246518)
A-lan 2-5	167035 - 167038
A-lan 6 and 7	170729 and 170730
A-lan 8	167039 (246519)
A-lan 9-12	167040 - 167043
A-lan 13 and 14	170731 and 170732
A-lan 15	167044 (246520)
A-lan 16-19	167045 - 167048
A-lan 20 and 21	170733 and 170734
A-lan 22	167049 (246521)
A-lan 23-26	167050 - 167053
A-lan 27 and 28	170735 and 170736
A-lan 29	167054 (246522)
A-lan 30-33	167055 - 167058
A-lan 34 and 35	170737 and 170738
A-lan 36	167059 (246523)
A-lan 37-40	167060 - 167063
A-lan 41 and 42	170739 and 170740
VMP 1-5	77018 - 77022
VMP 6 and 7	Closed - null and void by Decision of June 3, 1988

VMP 8-13

77025 - 77022

VMP 18-38

77025 - 77051

JS 1-16

71781 - 71796

Vulture Annex 1 and 2

246516 and 246517

Marsha Luke  
332 West Glen Eagles  
Phoenix, Arizona 85023  
Telephone 942-1935

*April 11, 1990*

Ms. Carol O'Brian  
A. F. Budge Mining Ltd.  
4301 N. 75th Street, Suite 101  
Scottsdale, Arizona 85251

Research fee for the following mining claims:

<u>AMC Number</u>	<u>Claim Name</u>
71781 - 71796	JS 1-16
77018 - 77051	VMP 1-38
160432 - 160451	Vulture 1-20
160452 - 160602	Vulture 25-174
160603 - 160756	Desert 1A-155
167034 - 167063	A-lan 1-5, 8-12, 15-19, 22-26, 29-33, and 36-40
167064 - 167084	B-lan 1-21
167085 - 167105	Zen 1-21
170729 - 170740	A-lan 6, 7, 13, 14, 20, 21, 27, 28, 34, 35, 41 and 42
170741 - 170742	B-lan 22 and 23
246152 - 246172	Zen 1-21
246173 - 246195	B-lan 1-23
246196 - 246346	Desert 2-4, 6 and 7, 10-155
246347 - 246515	Vulture 1-20, 25-174
246516 - 246517	Vulture Annex 1 and 2
246518 - 246523	A-lan 1, 8, 15, 22, 29 and 36
246524 - 246527	Desert 1A, 5A, 8A and 9A

Total due \$248.00

Marsha Luke

*Marsha Luke*



UNITED STATES  
DEPARTMENT OF THE INTERIOR  
BUREAU OF LAND MANAGEMENT

RECEIPT AND ACCOUNTING ADVICE

NO. 1693525

Subject:	AFFIDAVIT OF LABOR (S62)	3AF/AZ 12-26-89	0	43 12	2790.00
		12-26-89	1	43 12	20.00

Applicant: A.F. BUDGE MINING, LTD.  
4301 N. 75TH ST., STE. 101  
SCOTTSDALE, AZ 85251-3504

Remitter: SAME - CKS #4894 & 4895  
CASH \$20.00

Assignor:

SERIAL NO.
AMC #69307 ET AL

REFER TO THE ABOVE CASE SERIAL NUMBER IN ALL CORRESPONDENCE. PLEASE INFORM THIS OFFICE OF ANY CHANGE IN ADDRESS.

NOTE: This notice is a receipt for monies paid the United States. If these monies are for required fees in connection with your application to lease, purchase, enter, or otherwise acquire an interest in public lands or resources, this receipt is not an authorization to utilize the land applied for and it does not convey any right, title, or interest in the land for which application is made.

AFFIDAVIT OF PERFORMANCE OF ANNUAL LABOR

STATE OF ARIZONA )  
 ) ss.  
County of Maricopa )

RONALD R. SHORT, being duly sworn, upon his oath states as follows:

1. He is a citizen of the United States, more than eighteen (18) years of age, and is personally acquainted with the 460 unpatented lode and placer mining claims situated in the Vulture Mining District, Maricopa County, Arizona, the names of which are indicated in Exhibit "A" attached hereto (the "Claims"), which exhibit also includes the location of said claims together with the serial number assigned to the Claims by the Arizona State Office of the Bureau of Land Management and/or the Recordation Number recorded in the official records of Maricopa County, Arizona.

2. This Affidavit is made for, on behalf of, and at the direction of A.F. BUDGE (MINING) LIMITED, a Nevada corporation, the Lessee of the Claims from V.M.P., Inc., an Arizona corporation, whose address is c/o Larry W. Beal, 1414 E. Purdue, Phoenix, Arizona, 85020, the owner of such Claims.

3. The location notices of the Claims are posted within Sections 24, 25, 26, 27, 34, 35 and 36, Township 6 North, Range 6 West; Sections 16, 17, 19, 20, 21, 28, 29, 30, 31 and 32, Township 6 North, Range 5 West; Sections 1, 2 and 12, Township 5 North, Range 5 West, G&SR Meridian, Maricopa County, Arizona, and the Claims form a contiguous block.

PAGE 30  
RECEIVED  
AND  
RECORDED  
IN THE  
OFFICE  
NOV 15 1989  
68. 11. 15 AM '89



Unpatented	Lode	Mining	Claims	
Claim Name	Number	BLM Number Serial Number AMC	Docket Book	Page
/ Vulture	# 1	246347	15828	79-80
	# 2	246348	15828	81-82
	# 3	246349	15828	83-84
	# 4	246350	15828	85-86
	# 5	246351	15828	87-88
	# 6	246352	15828	89-90
	# 7	246353	15828	91-92
	# 8	246354	15828	93-94
	# 9	246355	15828	95-96
	# 10	246356	15828	97-98
	# 11	246357	15828	99-100
	# 12	246358	15828	101-102
	# 13	246359	15828	103-104
	# 14	246360	15828	105-106
	# 15	246361	15828	107-108
	# 16	246362	15828	109-110
	# 17	246363	15828	111-112
	# 18	246364	15828	113-114
	# 19	246365	15828	115-116
	# 20	246366	15828	117-118
	# 25	246367	15828	119-120
	# 26	246368	15828	121-122
	# 27	246369	15828	123-124
	# 28	246370	15828	125-126
	# 29	246371	15828	127-128
	# 30	246372	15828	129-130
	# 31	246373	15828	131-132
	# 32	246374	15828	133-134
	# 33	246375	15828	135-136
	# 34	246376	15828	137-138
	# 35	246377	15828	139-140
	# 36	246378	15828	141-142
	# 37	246379	15828	143-144
	# 38	246380	15828	145-146
	# 39	246381	15828	147-148
	# 40	246382	15828	149-150
	# 41	246383	15828	151-152
	# 42	246384	15828	153-154
	# 43	246385	15828	155-156
	# 44	246386	15828	157-158
	# 45	246387	15828	159-160

RECEIVED  
 B.L.M. AZ STATE OFFICE  
 CASHIER'S OFFICE  
 RECEIVED  
 DEC 19 11 20 AM '89  
 CLAIMS  
 THIS IS A COPY  
 AND FOR THE AGENT  
 PAGE \_\_\_\_\_ OF \_\_\_\_\_

Claim Name	Number	BLM Number Serial Number AMC	Docket Book	Page
Vulture	# 46	246388	15828	161-162
	# 47	246389	15828	163-164
	# 48	246390	15828	165-166
	# 49	246391	15828	167-168
	# 50	246392	15828	169-170
	# 51	246393	15828	171-172
	# 52	246394	15828	173-174
	# 53	246395	15828	175-176
	# 54	246396	15828	177-178
	# 55	246397	15828	179-180
	# 56	246398	15828	181-182
	# 57	246399	15828	183-184
	# 58	246400	15828	185-186
	# 59	246401	15828	187-188
	# 60	246402	15828	189-190
	# 61	246403	15828	191-192
	# 62	246404	15828	193-194
	# 63	246405	15828	195-196
	# 64	246406	15828	197-198
	# 65	246407	15828	199-200
	# 66	246408	15828	201-202
	# 67	246409	15828	203-204
	# 68	246410	15828	205-206
	# 69	246411	15828	207-208
	# 70	246412	15828	209-210
	# 71	246413	15828	211-212
	# 72	246414	15828	213-214
	# 73	246415	15828	215-216
	# 74	246416	15828	217-218
	# 75	246417	15828	219-220
	# 76	246418	15828	221-222
	# 77	246419	15828	223-224
	# 78	246420	15828	225-226
	# 79	246421	15828	227-228
	# 80	246422	15828	229-230
	# 81	246423	15828	231-232
	# 81A	246528	15828	233-234
	# 82	246424	15828	235-236
	# 83	246425	15828	237-238
	# 84	246426	15828	239-240
	# 85	246427	15828	241-242
	# 86	246428	15828	243-244
	# 87	246429	15828	245-246
	# 88	246430	15828	247-248
	# 89	246431	15828	249-250
	# 90A	246529	15828	251-252

RECEIVED  
B.L.M. AZ STATE OFFICE  
CASH  
REC'D

Dec 11 11 20 AM '89

CLAIMS  
THIS IS RECEIPT  
AND ACKNOWLEDGMENT  
PAGE OF

Claim Name	Number	BLM Number Serial Number AMC	Docket Book	Page
Vulture	# 91	246432	15828	253-254
	# 92	246433	15828	255-256
	# 93	246434	15828	257-258
	# 94	246435	15828	259-260
	# 95	246436	15828	261-262
	# 96	246437	15828	263-264
	# 97	246438	15828	265-266
	# 98	246439	15828	267-268
	# 99	246440	15828	269-270
	# 100	246441	15828	271-272
	# 101	246442	15828	273-274
	# 102	246443	15828	275-276
	# 103	246444	15828	277-278
	# 104	246445	15828	279-280
	# 105	246446	15828	281-282
	# 106	246447	15828	283-284
	# 107	246448	15828	285-286
	# 108	246449	15828	287-288
	# 109	246450	15828	289-290
	# 110	246451	15828	291-292
	# 111	246452	15828	293-294
	# 112	246453	15828	295-296
	# 113	246454	15828	297-298
	# 114	246455	15828	301-302
	# 115	246456	15828	299-300
	# 116	246457	15828	303-304
	# 117	246458	15828	305-306
	# 118	246459	15828	307-308
	# 119	246460	15828	309-310
	# 120	246461	15828	311-312
	# 121	246462	15828	313-314
	# 122	246463	15828	315-316
	# 123	246464	15828	317-318
	# 124	246465	15828	319-320
	# 125	246466	15828	321-322
	# 126	246467	15828	323-324
	# 127	246468	15828	325-326
	# 128	246469	15828	327-328
	# 129	246470	15828	329-330
	# 130	246471	15828	331-332
	# 131	246472	15828	333-334
	# 132	246473	15828	335-336
	# 133	246474	15828	337-338
	# 134	246475	15828	339-340
	# 135	246476	15828	341-342
	# 136	246477	15828	343-344
	# 137	246478	15828	345-346
	# 138	246479	15828	347-348

RECEIVED  
B.L.M. AZ STATE OFFICE  
CASH CHIEF NO  
REGS

DEC 20 11 20 AM '89

CLAIMS  
THIS IS FOR RECEIPT  
AND ACKNOWLEDGMENT  
PAGE 3 of 3

Claim Name	Number	BLM Number Serial Number AMC	Docket Book	Page
Vulture	# 139	246480	15828	349-350
	# 140	246481	15828	351-352
	# 141	246482	15828	353-354
	# 142	246483	15828	355-356
	# 143	246484	15828	357-358
	# 144	246485	15828	359-360
	# 145	246486	15828	361-362
	# 146	246487	15828	363-364
	# 147	246488	15828	365-366
	# 148	246489	15828	367-368
	# 149	246490	15828	369-370
	# 150	246491	15828	371-372
	# 151	246492	15828	373-374
	# 152	246493	15828	375-376
	# 153	246494	15828	377-378
	# 154	246495	15828	379-380
	# 155	246496	15828	381-382
	# 156	246497	15828	383-384
	# 157	246498	15828	385-386
	# 158	246499	15828	387-388
# 159	246500	15828	389-390	
# 160	246501	15828	391-392	
# 161	246502	15828	393-394	
# 162	246503	15828	395-396	
# 163	246504	15828	397-398	
# 164	246505	15828	399-400	
# 165	246506	15828	401-402	
# 166	246507	15828	403-404	
# 167	246508	15828	405-406	
# 168	246509	15828	407-408	
# 169	246510	15828	409-410	
# 170	246511	15828	411-412	
# 171	246512	15828	413-414	
# 172	246513	15828	415-416	
# 173	246514	15828	417-418	
# 174	246515	15828	419-420	
✓ Desert	# 1A	246524	15828	475-476
	# 2	246196	15828	477-478
	# 3	246197	15828	479-480
	# 4	246198	15828	481-482
	# 5A	246525	15828	483-484
	# 6	246199	15828	485-486
	# 7	246200	15828	487-488

RECEIVED  
B.L.M. AZ STATE OFFICE  
CASH CHECK NO  
REC

DEC 20 11 20 AM '89

CLAIMS  
THIS IS RECEIPT  
AND ACKNOWLEDGMENT  
PAGE OF

Claim Name	Number	BLM Number Serial Number AMC	Docket Book	Page
Desert	# 8A	246526	15828	489-490
	# 9A	246527	15828	491-492
	# 10	246201	15828	493-494
	# 11	246202	15828	495-496
	# 12	246203	15828	497-498
	# 13	246204	15828	499-500
	# 14	246205	15828	501-502
	# 15	246206	15828	503-504
	# 16	246207	15828	505-506
	# 17	246208	15828	507-508
	# 18	246209	15828	509-510
	# 19	246210	15828	511-512
	# 20	246211	15828	513-514
	# 21	246212	15828	515-516
	# 22	246213	15828	517-518
	# 23	246214	15828	519-520
	# 24	246215	15828	521-522
	# 25	246216	15828	523-524
	# 26	246217	15828	525-526
	# 27	246218	15828	527-528
	# 28	246219	15828	529-530
	# 29	246220	15828	531-532
	# 30	246221	15828	533-534
	# 31	246222	15828	535-536
	# 32	246223	15828	537-538
	# 33	246224	15828	539-540
	# 34	246225	15828	541-542
	# 35	246226	15828	543-544
	# 36	246227	15828	545-546
	# 37	246228	15828	547-548
	# 38	246229	15828	549-550
	# 39	246230	15828	551-552
	# 40	246231	15828	553-554
	# 41	246232	15828	555-556
	# 42	246233	15828	557-558
	# 43	246234	15828	559-560
	# 44	246235	15828	561-562
	# 45	246236	15828	563-564
	# 46	246237	15828	565-566
	# 47	246238	15828	567-568
	# 48	246239	15828	569-570
	# 49	246240	15828	571-572
	# 50	246241	15828	573-574
	# 51	246242	15828	575-576

RECEIVED  
B.L.M. AZ STATE OFFICE  
CASH REC  
40

Dec 11 1988

CLAIMS  
THIS IS A COPY  
AND NOT A RECEIPT  
PAGE 5 OF 6



Claim Name	Number	BLM Number Serial Number AMC	Docket Book	Page
Desert	# 52	246243	15828	577-578
	# 53	246244	15828	579-580
	# 54	246245	15828	581-582
	# 55	246246	15828	583-584
	# 56	246247	15828	585-586
	# 57	246248	15828	587-588
	# 58	246249	15828	589-590
	# 59	246250	15828	591-592
	# 60	246251	15828	593-594
	# 61	246252	15828	595-596
	# 62	246253	15828	597-598
	# 63	246254	15828	599-600
	# 64	246255	15828	601-602
	# 65	246256	15828	603-604
	# 66	246257	15828	605-606
	# 67	246258	15828	607-608
	# 68	246259	15828	609-610
	# 69	246260	15828	611-612
	# 70	246261	15828	613-614
	# 71	246262	15828	615-616
	# 72	246263	15828	617-618
	# 73	246264	15828	619-620
	# 74	246265	15828	621-622
	# 75	246266	15828	623-624
	# 76	246267	15828	625-626
	# 77	246268	15828	627-628
	# 78	246269	15828	629-630
	# 79	246270	15828	631-632
	# 80	246271	15828	633-634
	# 81	246272	15828	635-636
	# 82	246273	15828	637-638
	# 83	246274	15828	639-640
	# 84	246275	15828	641-642
	# 85	246276	15828	643-644
	# 86	246277	15828	645-646
	# 87	246278	15828	647-648
	# 88	246279	15828	649-650
	# 89	246280	15828	651-652
	# 90	246281	15828	653-654
	# 91	246282	15828	655-656
	# 92	246283	15828	657-658
	# 93	246284	15828	659-660
	# 94	246285	15828	661-662
	# 95	246286	15828	663-664
	# 96	246287	15828	665-666
	# 97	246288	15828	667-668
	# 98	246289	15828	669-670
	# 99	246290	15828	671-672

RECEIVED  
B.L.M. AZ STATE OFFICE  
CASH REC'D  
REC'D

DEC 28 11 30 AM '89

CLAIMS  
THIS  
AND FOR  
PAGE

Claim Name	Number	BLM Number Serial Number AMC	Docket Book	Page
------------	--------	------------------------------------	----------------	------

Desert	# 100	246291	15828	673-674
	# 101	246292	15828	675-676
	# 102	246293	15828	677-678
	# 103	246294	15828	679-680
	# 104	246295	15828	681-682
	# 105	246296	15828	683-684
	# 106	246297	15828	685-686
	# 107	246298	15828	687-688
	# 108	246299	15828	689-690
	# 109	246300	15828	691-692
	# 110	246301	15828	693-694
	# 111	246302	15828	695-696
	# 112	246303	15828	697-698
	# 113	246304	15828	699-700
	# 114	246305	15828	701-702
	# 115	246306	15828	703-704
	# 116	246307	15828	705-706
	# 117	246308	15828	707-708
	# 118	246309	15828	709-710
	# 119	246310	15828	711-712
	# 120	246311	15828	713-714
	# 121	246312	15828	715-716
	# 122	246313	15828	717-718
	# 123	246314	15828	719-720
	# 124	246315	15828	721-722
	# 125	246316	15828	723-724
	# 126	246317	15828	725-726
	# 127	246318	15828	727-728
	# 128	246319	15828	729-730
	# 129	246320	15828	731-732
	# 130	246321	15828	733-734
	# 131	246322	15828	735-736
	# 132	246323	15828	737-738
	# 133	246324	15828	739-740
	# 134	246325	15828	741-742
	# 135	246326	15828	743-744
	# 136	246327	15828	745-746
	# 137	246328	15828	747-748
	# 138	246329	15828	749-750
	# 139	246330	15828	751-752
	# 140	246331	15828	753-754
	# 141	246332	15828	755-756
	# 142	246333	15828	757-758
	# 143	246334	15828	759-760
	# 144	246335	15828	761-762
	# 145	246336	15828	763-764

RECEIVED  
B.L.M. AZ STATE OFFICE  
CASH  
REC'D

DEC 11 1989

CLAIM  
THIS IS  
AND AGENT  
PAGE 7 OF

Claim Name	Number	BLM Number Serial Number AMC	Docket Book	Page
Desert	# 146	246337	15828	765-766
	# 147	246338	15828	767-768
	# 148	246339	15828	769-770
	# 149	246340	15828	771-772
	# 150	246341	15828	773-774
	# 151	246342	15828	775-776
	# 152	246343	15828	777-778
	# 153	246344	15828	779-780
	# 154	246345	15828	781-782
	# 155	246346	15828	783-784

✓ B-lan	1	246173	15952	600-601
	2	246174	15952	602-603
	3	246175	15952	604-605
	4	246176	15952	606-607
	5	246177	15952	608-609
	6	246178	15952	610-611
	7	246179	15952	612-613
	8	246180	15952	614-615
	9	246181	15952	616-617
	10	246182	15952	618-619
	11	246183	15952	620-621
	12	246184	15952	622-623
	13	246185	15952	624-625
	14	246186	15952	626-627
	15	246187	15952	628-629
	16	246188	15952	630-631
	17	246189	15952	632-633
	18	246190	15952	634-635
	19	246191	15952	636-637
	20	246192	15952	638-639
	21	246193	15952	640-641
	22	246194	16260	516-517
	23	246195	16260	514-515

↓ Zen	1	246152	15952	544-545
	2	246153	15952	546-547
	3	246154	15952	548-549
	4	246155	15952	550-551
	5	246156	15952	552-553
	6	246157	15952	554-555
	7	246158	15952	556-557

RECEIVED  
 B.L.H. AZ STATE OFFICE  
 CASH REC. MO  
 DEC 11 20 AM '89  
 CLAIM  
 THE  
 AMB  
 PAGE

Claim Name	Number	BLM Number Serial Number AMC	Docket Book	Page	
Zen	8	246159	15952	558-559	
	9	246160	15952	560-561	
	10	246161	15952	562-563	
	11	246162	15952	564-565	
	12	246163	15952	566-567	
	13	246164	15952	568-569	
	14	246165	15952	570-571	
	15	246166	15952	572-573	
	16	246167	15952	574-575	
	17	246168	15952	576-577	
	18	246169	15952	578-579	
	19	246170	15952	580-581	
	20	246171	15952	582-583	
	21	246172	15952	584-585	
	A-lan	1	246518	15952	451-452
		2	167035	15952	453
		3	167036	15952	455
		4	167037	15952	457
		5	167038	15952	459
		6	170729	16025	518
		7	170730	16025	520
8		246519	15952	461-462	
9		167040	15952	463	
10		167041	15952	465	
11		167042	15952	467	
12		167043	15952	469	
13		170731	16025	522	
14		170732	16025	524	
15		246520	15952	471-472	
16		167045	15952	473	
17		167046	15952	475	
18		167047	15952	477	
19		167048	15952	479	
20		170733	16025	526	
21		170734	16025	528	
22		246521	15952	481-482	
23		167050	15952	483	
24		167051	15952	485	
25		167052	15952	487	
26		167053	15952	489	
27		170735	16025	530	
28		170736	16025	532	
29		246522	15952	491-492	

RECEIVED  
B.L.M. AZ STATE OFFICE  
CASH REC. MO  
REC

Dec 11 11 20 AM '89

CLAIMS  
THIS IS A COPY  
AND ORIGINAL IS  
PAGE \_\_\_\_\_ OF \_\_\_\_\_

Claim Name	Number	BLM Number Serial Number AMC	Docket Book	Page
A-lan	30	167055	15952	493
	31	167056	15952	495
	32	167057	15952	497
	33	167058	15952	499
	34	170737	16025	534
	35	170738	16025	536
	36	246523	15952	501-502
	37	167060	15952	503
	38	167061	15952	505
	39	167062	15952	507
	40	167063	15952	509
	41	170739	16025	538
	42	170740	16025	540

Vulture Annex # 1            246516  
Vulture Annex # 2            246517

Placer	Mining	Claims		
V.M.P.	1	77018	11693	739
	2	77019	11693	740
	3	77020	11693	741
	4	77021	11693	742
	5	77022	11693	743
	6	77023	11693	744
	7	77024	11693	745
	8	77025	11693	746
	9	77026	11693	747
	10	77027	11693	748
	11	77028	11693	749
	12	77029	11693	750
	13	77030	11693	751
	18	77031	11693	752
	19	77032	11693	753
	20	77033	11693	754
	21	77034	11693	755
	22	77035	11693	756
	23	77036	11693	757
	24	77037	11693	758

RECEIVED  
B.L.M. AZ STATE OFFICE  
CASH \_\_\_\_\_ HO \_\_\_\_\_  
REG# \_\_\_\_\_

DEC 26 11 20 AM '89

CLAIMS  
THIS IS THE \_\_\_\_\_  
AND FOR \_\_\_\_\_  
PAGE \_\_\_\_\_ OF \_\_\_\_\_

Claim Name	Number	BLM Number Serial Number AMC	Docket Book	Page
V.M.P.	25	77038	11693	759
	26	77039	11693	760
	27	77040	11693	761
	28	77041	11693	762
	29	77042	11693	763
	30	77043	11693	764
	31	77044	11693	765
	32	77045	11693	766
	33	77046	11693	767
	34	77047	11693	772
	35	77048	11693	773
	36	77049	11693	774
	37	77050	11693	775
	38	77051	11693	776
J.S.	1	71781	7685	387
	2	71782	7685	388
	3	71783	7685	389
	4	71784	7685	390
	5	71785	7685	391
	6	71786	7685	392
	7	71787	7685	393
	8	71788	7685	394
	9	71789	7685	395
	10	71790	7685	396
	11	71791	7685	397
	12	71792	7685	398
	13	71793	7685	399
	14	71794	7685	400
	15	71795	7685	401
	16	71796	7685	402

RECEIVED  
 B.L.M. AZ STATE OFFICE  
 CASH RECEIPTS NO. 100  
 REC'D

DEC 11 20 AM '89

CLAIM RECEIPT  
 AND ACKNOWLEDGMENT  
 PAGE 11 OF 11

Listing  
of Claims

Claim Name	Affidavits 1986, 1987, 1988	Affidavit 1989
Uultun 1-20 25-62	160432 - 160451 160452 - 160489	246347 - 246366 246367 - 246404
" 63-66	Listed without AMC numbers	246405 - 246408
" 67-80	160494 - 160507	246409 - 246422
" 81, 81A, 82, and 83	Null & Void by Dec. 12-5-85	
" 84-89	160512 - 160517	246426 - 246431
" 90A	160518	246529
" 91-174	160519 - 160602	246432 - 246515
Desert 1A, 5A, 8A, " 9A	160603, 160607, 160610, 160611	246524, 246525, 246526, 246527
" 2-4	160604 - 160606	246196 - 246198
" 6-7	160608, 160609	246199 - 246200
" 10-117	160612 - 160719	246201 - 246308
" 118; 119	Listed without AMC No.	246309, 246310
" 120, 121	160722, 160723	246311, 246312
" 122	Listed without AMC No.	246313
" 123-155	160725 - 160756	246314 - 246346



<u>Claim Name</u>	<u>Affidavits 1986, 1987, 1988</u>	<u>Affidavit 1989</u>
B-lan 1-21	167064-167084	246173-246193
" 22, 23	170741, 170742	246194, 246195
Gen 1-21	167085-167105	246152-246172
A-lan 1-5	167034-167038	246518, 167035-167038
" 6, 7	170729, 170730	170729, 170730
" 8-12	167039-167043	246519, 167040-167043
" 13, 14	170731, 170732	170731, 170732
" 15-19	167044-167048	246520, 167045-167048
" 20, 21	170733, 170734	170733, 170734
" 22-26	167049-167053	246521, 167050-167053
" 27, 28	170735, 170736	170735, 170736
" 29-33	167054-167058	246522, 167055-167058
" 34, 35	170737, 170738	170737, 170738
" 36-40	167059-167063	246523, 167060-167063
" 41, 42	170739, 170740	170739, 170740
Uulture Annex land 2	Listed without AME res.	246516, 246517

<u>Claim Name</u>	<u>Affidavits</u> <u>1986, 1987, 1988, 1989</u>
UMP 1-5	77018 - 77022
" 8-13	77025 - 77030
" 18-38	77031 - 77051
UMP 6 and 7	Null and Void by Decision 6-3-88
JS 1-16	71781 - 71796

Serial No.  
Printouts

## ALL CLAIMS

SERIAL NO.	CASE TYPE	CLAIM NAME/NUMBER	CLAIMANT(S)	-LEGAL DESCRIPTION-				GEO BLM	LEAD	COUNTY	LOCATION	LATEST	CASE		
				MER	TWNSHP	RANGE	SEC	SUBDV	CTY	DST	FILE	BOOK;PAGE	DATE	ASSMT-YR	CLOSED
71754															3/05/1987
71755															3/05/1987
71756															3/05/1987
71757															3/05/1987
71758															3/05/1987
71759															3/05/1987
71760															3/05/1987
71761															3/05/1987
71762															3/05/1987
71763															3/05/1987
71764															3/05/1987
71765															3/05/1987
71766															3/05/1987
71767															3/05/1987
71768															3/05/1987
71769															3/05/1987
71770															3/05/1987
71771															3/05/1987
71772															3/05/1987
71773															3/05/1987
71774															3/05/1987
71775															3/05/1987
71776															3/05/1987
71777															3/05/1987
71778															3/05/1987
71779															3/05/1987
71780															3/05/1987
71781*	PL	J.S. #1	BEAL L W BEAL JEANETTE	14	6	N	5	W	30	NE	13	2 71742 7685;387	7/07/1969	1988	
71782*	PL	J.S. #2	BEAL LARRY BEAL L W BEAL JEANETTE	14	6	N	5	W	30	SE	13	2 71742 7685;388	7/07/1969	1988	
71783*	PL	J.S. #3	BEAL LARRY BEAL L W BEAL JEANETTE	14	6	N	5	W	30	SW	13	2 71742 7685;389	7/07/1969	1988	
71784*	PL	J.S. #4	BEAL LARRY BEAL L W BEAL JEANETTE	14	6	N	5	W	30	NW	13	2 71742 7685;390	7/07/1969	1988	
71785*	PL	J.S. #5	BEAL LARRY BEAL L W BEAL JEANETTE	14	6	N	5	W	36	NE	13	2 71742 7685;391	7/07/1969	1988	
			BEAL LARRY												
* * DISCLOSURE* * ALL INFORMATION RECEIVED IN THIS OFFICE MAY NOT YET BE LISTED ON THIS REPORT. NAMES AND ADDRESSES ARE ENTERED AS THEY APPEAR ON THE LOCATION NOTICE OR ARE ABBREVIATED TO FIT LIMITED SPACE; THEREFORE THEY MAY NOT APPEAR IN THE EXPECTED SEQUENCE. A BLANK LATEST ASSESSMENT YEAR IN THIS REPORT DOES NOT CONSTITUTE AN ABANDONED CLAIM. ** AFTER S/N INDICATES LAND STATUS CHECKED.															

C-10

REPORT DATE: JAN 04, 1990  
ADMIN STATE: ARIZONAUNITED STATES DEPARTMENT OF THE INTERIOR  
BUREAU OF LAND MANAGEMENTPAGE NO: 2281  
PCN: LT891PP1

C-10

REPORT DATE: JAN 04, 1990  
ADMIN STATE: ARIZONAUNITED STATES DEPARTMENT OF THE INTERIOR  
BUREAU OF LAND MANAGEMENTPAGE NO: 2281  
PCN: LT891PP1SERIAL NUMBER INDEX  
ALL CLAIMS

SERIAL CASE NO.	TYPE	CLAIM NAME/NUMBER	CLAIMANT(S)	- - -LEGAL DESCRIPTION- - -				GEO BLM	LEAD	COUNTY	LOCATION	LATEST CASE	CASE		
				MER	TWNSHP	RANGE	SEC	SUBDV	CTY	DST	FILE	BOOK;PAGE	DATE	ASSMT-YR	CLOSED
71786*	PL	J.S. #6	BEAL L W BEAL JEANETTE	14	6 N	6 W	36 SE		13	2	71742	7685;392	7/07/1969	1988	
71787*	PL	J.S. #7	BEAL LARRY BEAL L W BEAL JEANETTE	14	6 N	6 W	36 SW		13	2	71742	7685;393	7/07/1969	1988	
71788*	PL	J.S. #8	BEAL LARRY BEAL L W BEAL JEANETTE	14	6 N	6 W	36 NW		13	2	71742	7685;394	7/07/1969	1988	
71789*	PL	J.S. #9	BEAL LARRY BEAL L W BEAL JEANETTE	14	5 N	6 W	1 NE		13	2	71742	7685;395	7/07/1969	1988	
71790*	PL	J.S. #10	BEAL LARRY BEAL L W BEAL JEANETTE	14	5 N	6 W	1 SE		13	2	71742	7685;396	7/07/1969	1988	
71791*	PL	J.S. #11	BEAL LARRY BEAL L W BEAL JEANETTE	14	5 N	6 W	1 SW		13	2	71742	7685;397	7/07/1969	1988	
71792*	PL	J.S. #12	BEAL LARRY BEAL L W BEAL JEANETTE	14	5 N	6 W	1 NW		13	2	71742	7685;398	7/07/1969	1988	
71793*	PL	J.S. #13	BEAL LARRY BEAL L W BEAL JEANETTE	14	6 N	6 W	31 NE		13	2	71742	7685;399	7/07/1969	1988	
71794*	PL	J.S. #14	BEAL LARRY BEAL L W BEAL JEANETTE	14	6 N	5 W	31 SE		13	2	71742	7685;400	7/07/1969	1988	
71795*	PL	J.S. #15	BEAL LARRY BEAL L W BEAL JEANETTE	14	6 N	6 W	31 SW		13	2	71742	7685;401	7/07/1969	1988	
71796*	PL	J.S. #16	BEAL LARRY BEAL L W BEAL JEANETTE	14	6 N	5 W	31 NW		13	2	71742	7685;402	7/07/1969	1988	
71797*			BEAL LARRY												6/13/1988
71798*															6/13/1988
71799*															6/13/1988
71800															4/27/1987
71801															4/27/1987
71802															4/27/1987
71803															4/27/1987
71804															4/27/1987
71805*															6/13/1988

\*\*\* DISCLOSURE \*\*\* ALL INFORMATION RECEIVED IN THIS OFFICE MAY NOT YET BE LISTED ON THIS REPORT. NAMES AND ADDRESSES ARE ENTERED AS THEY APPEAR ON THE LOCATION NOTICE OR ARE ABBREVIATED TO FIT LIMITED SPACE; THEREFORE THEY MAY NOT APPEAR IN THE EXPECTED SEQUENCE. A BLANK LATEST ASSESSMENT YEAR 1 THIS REPORT DOES NOT CONSTITUTE AN ABANDONED CLAIM. ††† AFTER S/N INDICATES LAND STATUS CHECKED.



REPORT DATE: JAN 04, 1990  
ADMIN STATE: ARIZONA

UNITED STATES DEPARTMENT OF THE INTERIOR  
BUREAU OF LAND MANAGEMENT

PAGE NO: 2458  
PCN: LT891PP1

SERIAL NUMBER INDEX  
ALL CLAIMS

SERIAL CASE NO. TYPE CLAIM NAME/NUMBER	CLAIMANT(S)	- - -LEGAL DESCRIPTION- - -					GEO BLM CTY DST	LEAD FILE	COUNTY BOOK;PAGE	LOCATION DATE	LATEST ASSMT-YR	CASE CLOSED
		MER	TWNSHP	RANGE	SEC	SUBDV						
77025* PL V M P #8	BEAL L W BEAL JEANETTE	14	6 N	6 W	25 NW	13	2 77018	1693;746	5/24/1976	1988		
77026* PL V M P #9	BEAL LARRY BEAL L W BEAL JEANETTE	14	6 N	6 W	25 NE	13	2 77018	1693;747	5/24/1976	1988		
77027* PL V M P #10	BEAL LARRY BEAL L W BEAL JEANETTE	14	6 N	6 W	25 SW	13	2 77018	1693;748	5/24/1976	1988		
77028* PL V M P #11	BEAL LARRY BEAL L W BEAL JEANETTE	14	6 N	6 W	25 SE	13	2 77018	1693;749	5/24/1976	1988		
77029* PL V M P #12	BEAL LARRY BEAL L W BEAL JEANETTE	14	6 N	5 W	19 SW	13	2 77018	1693;750	5/24/1976	1988		
77030* PL V M P #13	BEAL LARRY BEAL L W BEAL JEANETTE	14	6 N	5 W	19 SE	13	2 77018	1693;751	5/24/1976	1988		
77031* PL V M P #18	BEAL LARRY BEAL L W BEAL JEANETTE	14	5 N	5 W	6 NW	13	2 77018	1693;756	5/25/1976	1988		
77032* PL V M P #19	BEAL LARRY BEAL L W BEAL JEANETTE	14	5 N	5 W	6 NE	13	2 77018	1693;757	5/25/1976	1988		
77033* PL V M P #20	BEAL LARRY BEAL L W BEAL JEANETTE	14	5 N	5 W	6 SW	13	2 77018	1693;758	5/25/1976	1988		
77034* PL V M P #21	BEAL LARRY BEAL L W BEAL JEANETTE	14	5 N	5 W	6 SE	13	2 77018	1693;759	5/25/1976	1988		
77035* PL V M P #22	BEAL LARRY BEAL L W BEAL JEANETTE	14	6 N	5 W	20 NW	13	2 77018	1693;760	5/25/1976	1988		
77036* PL V M P #23	BEAL LARRY BEAL L W BEAL JEANETTE	14	6 N	5 W	20 NE	13	2 77018	1693;761	5/25/1976	1988		
77037* PL V M P #24	BEAL LARRY BEAL L W BEAL JEANETTE	14	6 N	5 W	20 SW	13	2 77018	1693;762	5/25/1976	1988		
77038* PL V M P #25	BEAL LARRY BEAL L W BEAL JEANETTE	14	6 N	5 W	20 SE	13	2 77018	1693;763	5/25/1976	1988		
	BEAL LARRY											

\* \* DISCLOSURE \* \* ALL INFORMATION RECEIVED IN THIS OFFICE MAY NOT YET BE LISTED ON THIS REPORT. NAMES AND ADDRESSES ARE ENTERED AS THEY APPEAR ON THE LOCATION NOTICE OR ARE ABBREVIATED TO FIT LIMITED SPACE; THEREFORE THEY MAY NOT APPEAR IN THE EXPECTED SEQUENCE. A BLANK LATEST ASSESSMENT YEAR IN THIS REPORT DOES NOT CONSTITUTE AN ABANDONED CLAIM. \* \* \* AFTER S/N INDICATES LAND STATUS CHECKED.

REPORT DATE: JAN 04, 1990  
ADMIN STATE: ARIZONA

UNITED STATES DEPARTMENT OF THE INTERIOR  
BUREAU OF LAND MANAGEMENT

PAGE NO: 2459  
PCN: LT891PP1

SERIAL NUMB'... INDEX  
ALL CLAIMS

SERIAL CASE NO.	TYPE	CLAIM NAME/NUMBER	CLAIMANT(S)	MER	TWNSHP	RANGE	SEC	SUBDV	CTY	DST	LEAD FILE	COUNTY BOOK;PAGE	LOCATION DATE	LATEST ASSMT-YR	CASE CLOSED
77039*	PL	V M P #26	BEAL L W BEAL JEANETTE	14	6	N	5	W	29	NW	13 2 77018	1693;764	5/25/1976	1988	
77040*	PL	V M P #27	BEAL LARRY BEAL L W BEAL JEANETTE	14	6	N	5	W	29	NE	13 2 77018	1693;765	5/25/1976	1988	
77041*	PL	V M P #28	BEAL LARRY BEAL L W BEAL JEANETTE	14	6	N	5	W	29	SW	13 2 77018	1693;766	5/25/1976	1988	
77042*	PL	V M P #29	BEAL LARRY BEAL L W BEAL JEANETTE	14	6	N	5	W	29	SE	13 2 77018	1693;767	5/25/1976	1988	
77043*	PL	V M P #30	BEAL LARRY BEAL L W BEAL JEANETTE	14	6	N	5	W	32	NW	13 2 77018	1693;768	5/25/1976	1988	
77044*	PL	V M P #31	BEAL LARRY BEAL L W BEAL JEANETTE	14	6	N	5	W	32	NE	13 2 77018	1693;769	5/25/1976	1988	
77045*	PL	V M P #32	BEAL LARRY BEAL L W BEAL JEANETTE	14	6	N	5	W	32	SW	13 2 77018	1693;770	5/25/1976	1988	
77046*	PL	V M P #33	BEAL LARRY BEAL L W BEAL JEANETTE	14	6	N	5	W	32	SE	13 2 77018	1693;771	5/25/1976	1988	
77047*	PL	V M P #34	BEAL LARRY BEAL L W BEAL JEANETTE	14	5	N	5	W	5	NW	13 2 77018	1693;772	5/25/1976	1988	
77048*	PL	V M P #35	BEAL LARRY BEAL L W BEAL JEANETTE	14	5	N	5	W	5	SW	13 2 77018	1693;773	5/25/1976	1988	
77049*	PL	V M P #36	BEAL LARRY BEAL L W BEAL JEANETTE	14	6	N	5	W	21	NW	13 2 77018	1693;774	5/25/1976	1988	
77050*	PL	V M P #37	BEAL LARRY BEAL L W BEAL JEANETTE	14	6	N	5	W	21	SW	13 2 77018	1693;775	5/25/1976	1988	
77051*	PL	V M P #38	BEAL LARRY BEAL L W BEAL JEANETTE	14	6	N	5	W	28	NW	13 2 77018	1693;776	5/25/1976	1988	
77052			BEAL LARRY												9/28/1981
77053															9/28/1981
77054															9/28/1981

\* \* DISCLOSURE \* \* ALL INFORMATION RECEIVED IN THIS OFFICE MAY NOT YET BE LISTED ON THIS REPORT. NAMES AND ADDRESSES ARE ENTERED AS THEY APPEAR ON THE LOCATION NOTICE OR ARE ABBREVIATED TO FIT LIMITED SPACE; THEREFORE THEY MAY NOT APPEAR IN THE EXPECTED SEQUENCE. A BLANK LATEST ASSESSMENT YEAR IN THIS REPORT DOES NOT CONSTITUTE AN ABANDONED CLAIM. \*\*\* AFTER S/N INDICATES LAND STATUS CHECKED.



REPORT DATE: JAN 04, 1990  
 ADMIN STATE: ARIZONA

 UNITED STATES DEPARTMENT OF THE INTERIOR  
 BUREAU OF LAND MANAGEMENT

 PAGE NO: 4932  
 PCN: LT891PP1

 SERIAL NUMBER INDEX  
 ALL CLAIMS

SERIAL CASE NO.	TYPE	CLAIM NAME/NUMBER	CLAIMANT(S)	-LEGAL DESCRIPTION-				-GEO BLM-		LEAD	COUNTY	LOCATION	LATEST CASE		
				MER	TWNSHP	RANGE	SEC	SUBDV	CTY	DST	FILE	BOOK;PAGE	DATE	ASSMT-YR	CLOSED
160427															3/06/1984
160428															3/06/1984
160429															3/06/1984
160430															3/06/1984
160431															3/06/1984
160432*	LD	VULTURE #1	VULTURE MINE PROPS	14	6	N	6	W	34	NE	13	2	5828;79	2/01/1982	1988
									35	NW	13	2			
160433*	LD	VULTURE #2	VULTURE MINE PROPS	14	6	N	6	W	34	NE	13	2	160432 5828;81	2/01/1982	1988
									35	NW	13	2			
160434*	LD	VULTURE #3	VULTURE MINE PROPS	14	6	N	6	W	34	NE	13	2	160432 5828;83	2/01/1982	1988
									35	NW	13	2			
160435*	LD	VULTURE #4	VULTURE MINE PROPS	14	6	N	6	W	35	NW	13	2	160432 5828;85	2/01/1982	1988
160436*	LD	VULTURE #5	VULTURE MINE PROPS	14	6	N	6	W	35	NW	13	2	160432 5828;87	2/01/1982	1988
160437*	LD	VULTURE #6	VULTURE MINE PROPS	14	6	N	6	W	35	NW	13	2	160432 5828;89	2/01/1982	1988
160438*	LD	VULTURE #7	VULTURE MINE PROPS	14	6	N	6	W	35	W2	13	2	160432 5828;91	2/01/1982	1988
160439*	LD	VULTURE #8	VULTURE MINE PROPS	14	6	N	6	W	35	W2	13	2	160432 5828;93	2/01/1982	1988
160440*	LD	VULTURE #9	VULTURE MINE PROPS	14	6	N	6	W	35	SW	13	2	160432 5828;95	2/01/1982	1988
160441*	LD	VULTURE #10	VULTURE MINE PROPS	14	6	N	6	W	35	N2	13	2	160432 5828;97	2/01/1982	1988
160442*	LD	VULTURE #11	VULTURE MINE PROPS	14	6	N	6	W	35	N2	13	2	160432 5828;99	2/01/1982	1988
160443*	LD	VULTURE #12	VULTURE MINE PROPS	14	6	N	6	W	35	N2	13	2	160432 5828;101	2/01/1982	1988
160444*	LD	VULTURE #13	VULTURE MINE PROPS	14	6	N	6	W	35	ALL	13	2	160432 5828;103	2/01/1982	1988
160445*	LD	VULTURE #14	VULTURE MINE PROPS	14	6	N	6	W	35	S2	13	2	160432 5828;105	2/01/1982	1988
160446*	LD	VULTURE #15	VULTURE MINE PROPS	14	6	N	6	W	35	S2	13	2	160432 5828;107	2/01/1982	1988
160447*	LD	VULTURE #16	VULTURE MINE PROPS	14	6	N	6	W	25	NW	13	2	160432 5828;109	2/02/1982	1988
									26	NE	13	2			
160448*	LD	VULTURE #17	VULTURE MINE PROPS	14	6	N	6	W	25	NW	13	2	160432 5828;111	2/02/1982	1988
									26	NE	13	2			
160449*	LD	VULTURE #18	VULTURE MINE PROPS	14	6	N	6	W	25	W2	13	2	160432 5828;113	2/02/1982	1988
									26	NE	13	2			
160450*	LD	VULTURE #19	VULTURE MINE PROPS	14	6	N	6	W	25	SW	13	2	160432 5828;115	2/02/1982	1988
									26	E2	13	2			
									35	NW	13	2			
160451*	LD	VULTURE #20	VULTURE MINE PROPS	14	6	N	6	W	25	SW	13	2	160432 5828;117	2/02/1982	1988
									26	SE	13	2			
160452*	LD	VULTURE #25	VULTURE MINE PROPS	14	6	N	6	W	35	NE	13	2	160432 5828;119	2/02/1982	1988
160453*	LD	VULTURE #26	VULTURE MINE PROPS	14	6	N	6	W	35	NE	13	2	160432 5828;121	2/02/1982	1988
160454*	LD	VULTURE #27	VULTURE MINE PROPS	14	6	N	6	W	35	E2	13	2	160432 5828;123	2/02/1982	1988
160455*	LD	VULTURE #28	VULTURE MINE PROPS	14	6	N	6	W	35	E2	13	2	160432 5828;125	2/02/1982	1988
160456*	LD	VULTURE #29	VULTURE MINE PROPS	14	6	N	6	W	35	SE	13	2	160432 5828;127	2/02/1982	1988
160457*	LD	VULTURE #30	VULTURE MINE PROPS	14	6	N	6	W	35	SE	13	2	160432 5828;129	2/02/1982	1988
160458*	LD	VULTURE #31	VULTURE MINE PROPS	14	6	N	6	W	35	SE	13	2	160432 5828;131	2/02/1982	1988

\* DISCLOSURE \* ALL INFORMATION RECEIVED IN THIS OFFICE MAY NOT YET BE LISTED ON THIS REPORT. NAMES AND ADDRESSES ARE ENTERED AS THEY APPEAR ON THE LOCATION NOTICE OR ARE ABBREVIATED TO FIT LIMITED SPACE; THEREFORE THEY MAY NOT APPEAR IN THE EXPECTED SEQUENCE.  
 A BLANK LATEST ASSESSMENT YEAR IN THIS REPORT DOES NOT CONSTITUTE AN ABANDONED CLAIM. \*\* AFTER S/N INDICATES LAND STATUS CHECKED.

RL CRT DATE: JAN 04, 1990  
 ADMIN STATE: ARIZONA

 UNITED STATES DEPARTMENT OF THE INTERIOR  
 BUREAU OF LAND MANAGEMENT

 PAGE NO: 4933  
 PCN: LT891PP1

 SERIAL NUMBER INDEX  
 ALL CLAIMS

SERIAL NO.	CASE TYPE	CLAIM NAME/NUMBER	CLAIMANT(S)	- - -LEGAL DESCRIPTION- - -				GEO BLM	LEAD	COUNTY	LOCATION	LATEST CASE	CASE		
				MER	TWNSHP	RANGE	SEC	SUBDV	CTY	DST	FILE	BOOK;PAGE	DATE	ASSMT-YR	CLOSED
160459*	LD	VULTURE #32	VULTURE MINE PROPS	14	5 N	6 W	2 NE	13	2	160432	5828;133	2/02/1982	1988		
				14	6 N	6 W	35 SE	13	2						
160460*	LD	VULTURE #33	VULTURE MINE PROPS	14	6 N	6 W	25 NW	13	2	160432	5828;135	2/02/1982	1988		
160461*	LD	VULTURE #34	VULTURE MINE PROPS	14	6 N	6 W	25 NW	13	2	160432	5828;137	2/02/1982	1988		
160462*	LD	VULTURE #35	VULTURE MINE PROPS	14	6 N	6 W	25 NW	13	2	160432	5828;139	2/02/1982	1988		
160463*	LD	VULTURE #36	VULTURE MINE PROPS	14	6 N	6 W	25 W2	13	2	160432	5828;141	2/02/1982	1988		
160464*	LD	VULTURE #37	VULTURE MINE PROPS	14	6 N	6 W	25 SW	13	2	160432	5828;143	2/02/1982	1988		
160465*	LD	VULTURE #38	VULTURE MINE PROPS	14	6 N	6 W	25 SW	13	2	160432	5828;145	2/02/1982	1988		
							26 SE	13	2						
160466*	LD	VULTURE #39	VULTURE MINE PROPS	14	6 N	6 W	25 SW	13	2	160432	5828;147	2/02/1982	1988		
							26 SE	13	2						
							36 NW	13	2						
160467*	LD	VULTURE #40	VULTURE MINE PROPS	14	6 N	6 W	25 SW	13	2	160432	5828;149	2/02/1982	1988		
							26 SE	13	2						
							35 NE	13	2						
							36 NW	13	2						
160468*	LD	VULTURE #41	VULTURE MINE PROPS	14	6 N	6 W	35 NE	13	2	160432	5828;151	2/02/1982	1988		
							36 NW	13	2						
160469*	LD	VULTURE #42	VULTURE MINE PROPS	14	6 N	6 W	35 NE	13	2	160432	5828;153	2/03/1982	1988		
							36 NW	13	2						
160470*	LD	VULTURE #43	VULTURE MINE PROPS	14	6 N	6 W	35 NE	13	2	160432	5828;155	2/03/1982	1988		
							36 NW	13	2						
160471*	LD	VULTURE #44	VULTURE MINE PROPS	14	6 N	6 W	35 SE	13	2	160432	5828;157	2/03/1982	1988		
							36 SW	13	2						
160472*	LD	VULTURE #45	VULTURE MINE PROPS	14	6 N	6 W	35 SE	13	2	160432	5828;159	2/03/1982	1988		
							36 SW	13	2						
160473*	LD	VULTURE #46	VULTURE MINE PROPS	14	6 N	5 W	35 SE	13	2	160432	5828;161	2/03/1982	1988		
							36 SW	13	2						
160474*	LD	VULTURE #47	VULTURE MINE PROPS	14	5 N	6 W	1 NW	13	2	160432	5828;163	2/03/1982	1988		
				14	6 N	6 W	2 NE	13	2						
							35 SE	13	2						
							36 SW	13	2						
160475*	LD	VULTURE #48	VULTURE MINE PROPS	14	5 N	6 W	1 NW	13	2	160432	5828;165	2/03/1982	1988		
				14	5 N	6 W	2 NE	13	2						
							35 SE	13	2						
160476*	LD	VULTURE #49	VULTURE MINE PROPS	14	5 N	6 W	1 NW	13	2	160432	5828;167	2/03/1982	1988		
							2 NE	13	2						
160477*	LD	VULTURE #50	VULTURE MINE PROPS	14	5 N	6 W	1 NW	13	2	160432	5828;169	2/03/1982	1988		
							2 NE	13	2						
160478*	LD	VULTURE #51	VULTURE MINE PROPS	14	5 N	6 W	1 W2	13	2	160432	5828;171	2/03/1982	1988		
							2 E2	13	2						
160479*	LD	VULTURE #52	VULTURE MINE PROPS	14	5 N	6 W	1 NW	13	2	160432	5828;173	2/03/1982	1988		
							2 NE	13	2						

\*\* DISCLOSURE \*\* ALL INFORMATION RECEIVED IN THIS OFFICE MAY NOT YET BE LISTED ON THIS REPORT. NAMES AND ADDRESSES ARE ENTERED AS THEY APPEAR ON THE LOCATION NOTICE OR ARE ABBREVIATED TO FIT LIMITED SPACE; THEREFORE THEY MAY NOT APPEAR IN THE EXPECTED SEQUENCE. A BLANK LATEST ASSESSMENT YEAR IN THIS REPORT DOES NOT CONSTITUTE AN ABANDONED CLAIM. \*\*\* AFTER S/N INDICATES LAND STATUS CHECKED.

REPORT DATE: JAN 04, 1990  
ADMIN STATE: ARIZONAUNITED STATES DEPARTMENT OF THE INTERIOR  
BUREAU OF LAND MANAGEMENTPAGE NO: 4934  
PCN: LT891PP1SERIAL NUMBER INDEX  
ALL CLAIMS

SERIAL CASE NO.	TYPE	CLAIM NAME/NUMBER	CLAIMANT(S)	- - -LEGAL DESCRIPTION- - -				GEO BLM	LEAD	COUNTY	LOCATION	LATEST	CASE		
				MER	TWNSHP	RANGE	SEC	SUBDV	CTY	DST	FILE	BOOK;PAGE	DATE	ASSMT-YR	CLOSED
160480*	LD	VULTURE #53	VULTURE MINE PROPS	14	6	N	6	W	25	N2	13	2 160432 5828;175	2/02/1982	1988	
160481*	LD	VULTURE #54	VULTURE MINE PROPS	14	6	N	6	W	25	N2	13	2 160432 5828;177	2/02/1982	1988	
160482*	LD	VULTURE #55	VULTURE MINE PROPS	14	6	N	6	W	25	ALL	13	2 160432 5828;179	2/02/1982	1988	
160483*	LD	VULTURE #56	VULTURE MINE PROPS	14	6	N	6	W	25	S2	13	2 160432 5828;181	2/02/1982	1988	
160484*	LD	VULTURE #57	VULTURE MINE PROPS	14	6	N	6	W	25	S2	13	2 16C 32 5828;183	2/02/1982	1988	
160485*	LD	VULTURE #58	VULTURE MINE PROPS	14	6	N	6	W	25	S2	13	2 160432 5828;185	2/02/1982	1988	
160486*	LD	VULTURE #59	VULTURE MINE PROPS	14	6	N	6	W	25	S2	13	2 160432 5828;187	2/02/1982	1988	
160487*	LD	VULTURE #60	VULTURE MINE PROPS	14	6	N	6	W	36	N2	13	2 160432 5828;189	2/02/1982	1988	
160488*	LD	VULTURE #61	VULTURE MINE PROPS	14	6	N	6	W	36	N2	13	2 160432 5828;191	2/02/1982	1988	
160489*	LD	VULTURE #62	VULTURE MINE PROPS	14	6	N	6	W	36	W2	13	2 160432 5828;193	2/03/1982	1988	
160490															5/12/1987
160491															5/12/1987
160492															5/12/1987
160493															5/12/1987
160494*	LD	VULTURE #67	VULTURE MINE PROPS	14	5	N	6	W	1	N2	13	2 160432 5828;203	2/03/1982	1988	
160495*	LD	VULTURE #68	VULTURE MINE PROPS	14	5	N	6	W	1	NW	13	2 160432 5828;203	2/03/1982	1988	
160496*	LD	VULTURE #69	VULTURE MINE PROPS	14	5	N	6	W	1	NW	13	2 160432 5828;205	2/03/1982	1988	
160497*	LD	VULTURE #70	VULTURE MINE PROPS	14	5	N	6	W	1	W2	13	2 160432 5828;207	2/03/1982	1988	
160498*	LD	VULTURE #71	VULTURE MINE PROPS	14	5	N	6	W	1	SW	13	2 160432 5828;209	2/03/1982	1988	
160499*	LD	VULTURE #72	VULTURE MINE PROPS	14	6	N	6	W	25	NE	13	2 160432 5828;211	2/03/1982	1988	
160500*	LD	VULTURE #73	VULTURE MINE PROPS	14	6	N	6	W	25	NE	13	2 160432 5828;213	2/03/1982	1988	
160501*	LD	VULTURE #74	VULTURE MINE PROPS	14	6	N	6	W	25	E2	13	2 160432 5828;215	2/03/1982	1988	
160502*	LD	VULTURE #75	VULTURE MINE PROPS	14	6	N	6	W	25	SE	13	2 160432 5828;217	2/03/1982	1988	
160503*	LD	VULTURE #76	VULTURE MINE PROPS	14	6	N	6	W	25	SE	13	2 160432 5828;219	2/03/1982	1988	
160504*	LD	VULTURE #77	VULTURE MINE PROPS	14	6	N	6	W	25	SE	13	2 160432 5828;221	2/03/1982	1988	
160505*	LD	VULTURE #78	VULTURE MINE PROPS	14	6	N	5	W	25	SE	13	2 160432 5828;223	2/05/1982	1988	
160506*	LD	VULTURE #79	VULTURE MINE PROPS	14	6	N	6	W	36	N2	13	2 160432 5828;225	2/05/1982	1988	
160507*	LD	VULTURE #80	VULTURE MINE PROPS	14	6	N	6	W	36	N2	13	2 160432 5828;229	2/05/1982	1988	
160508		81													5/12/1987
160509		81A													5/12/1987
160510		82													5/12/1987
160511		83													5/12/1987
160512*	LD	VULTURE #84	VULTURE MINE PROPS	14	5	N	6	W	1	N2	13	2 160432 5828;239	2/05/1982	1988	
160513*	LD	VULTURE #85	VULTURE MINE PROPS	14	5	N	6	W	1	N2	13	2 160432 5828;241	2/05/1982	1988	
160514*	LD	VULTURE #86	VULTURE MINE PROPS	14	5	N	6	W	1	N2	13	2 160432 5828;243	2/05/1982	1988	
160515*	LD	VULTURE #87	VULTURE MINE PROPS	14	5	N	6	W	1	S2	13	2 160432 5828;245	2/05/1982	1988	
160516*	LD	VULTURE #88	VULTURE MINE PROPS	14	5	N	6	W	1	S2	13	2 160432 5828;247	2/05/1982	1988	
160517*	LD	VULTURE #89	VULTURE MINE PROPS	14	6	N	5	W	30	NW	13	2 160432 5828;249	2/05/1982	1988	
160518*	LD	VULTURE #90 A	VULTURE MINE PROPS	14	6	N	5	W	30	W2	13	2 160432 5828;251	2/05/1982	1988	
				14	6	N	6	W	25	E2	13	2			

\* \* DISCLOSURE \* \* ALL INFORMATION RECEIVED IN THIS OFFICE MAY NOT YET BE LISTED ON THIS REPORT. NAMES AND ADDRESSES ARE ENTERED AS THEY APPEAR ON THE LOCATION NOTICE OR ARE ABBREVIATED TO FIT LIMITED SPACE; THEREFORE THEY MAY NOT APPEAR IN THE EXPECTED SEQUENCE. A BLANK LATEST ASSESSMENT YEAR IN THIS REPORT DOES NOT CONSTITUTE AN ABANDONED CLAIM. \*\*\* AFTER S/N INDICATES LAND STATUS CHECKED.

REPORT DATE: JAN 04, 1990  
 ADMIN STATE: ARIZONA

UNITED STATES DEPARTMENT OF THE INTERIOR  
 BUREAU OF LAND MANAGEMENT

PAGE NO: 4935  
 PCN: LT891PP1

SERIAL NUMBER INDEX  
 ALL CLAIMS

SERIAL NO.	CASE TYPE	CLAIM NAME/NUMBER	CLAIMANT(S)	- - -LEGAL DESCRIPTION- - -							LEAD FILE	COUNTY BOOK;PAGE	LOCATION DATE	LATEST ASSESSMENT-YR	CASE CLOSED
				MER	TWNSHP	RANGE	SEC	SUBDV	CTY	DST					
160519*	LD	VULTURE #91	VULTURE MINE PROPS	14	6	N	5	W	31	SW	13	2	160432 5828;253	2/05/1982	1988
				14	6	N	6	W	36	SE	13	2			
160520*	LD	VULTURE #92	VULTURE MINE PROPS	14	6	N	5	W	31	SW	13	2	160432 5828;255	2/05/1982	1988
				14	6	N	6	W	36	SE	13	2			
160521*	LD	VULTURE #93	VULTURE MINE PROPS	14	6	N	5	W	31	SW	13	2	160432 5828;257	2/05/1982	1988
				14	6	N	6	W	36	SE	13	2			
160522*	LD	VULTURE #94	VULTURE MINE PROPS	14	6	N	5	W	31	NW	13	2	160432 5828;259	2/05/1982	1988
				14	6	N	6	W	36	NE	13	2			
160523*	LD	VULTURE #95	VULTURE MINE PROPS	14	5	N	5	W	6	NW	13	2	160432 5828;261	2/05/1982	1988
				14	5	N	6	W	1	NE	13	2			
				14	6	N	5	W	31	SW	13	2			
160524*	LD	VULTURE #96	VULTURE MINE PROPS	14	6	N	6	W	36	SE	13	2	160432 5828;263	2/05/1982	1988
				14	5	N	5	W	6	NW	13	2			
				14	5	N	6	W	1	NE	13	2			
160525*	LD	VULTURE #97	VULTURE MINE PROPS	14	5	N	6	W	1	NE	13	2	160432 5828;265	2/05/1982	1988
160526*	LD	VULTURE #98	VULTURE MINE PROPS	14	5	N	6	W	1	E2	13	2	160432 5828;267	2/05/1982	1988
160527*	LD	VULTURE #99	VULTURE MINE PROPS	14	5	N	6	W	1	SE	13	2	160432 5828;269	2/05/1982	1988
160528*	LD	VULTURE #100	VULTURE MINE PROPS	14	5	N	6	W	1	SE	13	2	160432 5828;271	2/05/1982	1988
160529*	LD	VULTURE #101	VULTURE MINE PROPS	14	5	N	6	W	1	SE	13	2	160432 5828;273	2/05/1982	1988
160530*	LD	VULTURE #102	VULTURE MINE PROPS	14	6	N	5	W	31	NW	13	2	160432 5828;275	2/06/1982	1988
160531*	LD	VULTURE #103	VULTURE MINE PROPS	14	6	N	5	W	31	W2	13	2	160432 5828;277	2/06/1982	1988
160532*	LD	VULTURE #104	VULTURE MINE PROPS	14	6	N	5	W	31	SW	13	2	160432 5828;279	2/06/1982	1988
				14	6	N	6	W	36	SE	13	2			
160533*	LD	VULTURE #105	VULTURE MINE PROPS	14	6	N	5	W	31	SW	13	2	160432 5828;281	2/10/1982	1988
160534*	LD	VULTURE #106	VULTURE MINE PROPS	14	5	N	5	W	6	NW	13	2	160432 5828;283	2/10/1982	1988
				14	6	N	5	W	31	SW	13	2			
160535*	LD	VULTURE #107	VULTURE MINE PROPS	14	5	N	5	W	6	NW	13	2	160432 5828;285	2/10/1982	1988
				14	6	N	6	W	31	SW	13	2			
160536*	LD	VULTURE #108	VULTURE MINE PROPS	14	5	N	5	W	6	NW	13	2	160432 5828;287	2/10/1982	1988
160537*	LD	VULTURE #109	VULTURE MINE PROPS	14	5	N	5	W	6	NW	13	2	160432 5828;289	2/10/1982	1988
				14	5	N	6	W	1	NE	13	2			
160538*	LD	VULTURE #110	VULTURE MINE PROPS	14	5	N	5	W	6	W2	13	2	160432 5828;291	2/10/1982	1988
				14	5	N	6	W	1	NE	13	2			
160539*	LD	VULTURE #111	VULTURE MINE PROPS	14	5	N	5	W	6	W	13	2	160432 5828;293	2/10/1982	1988
				14	5	N	6	W	1	NE	13	2			
				14	6	N	5	W	31	SW	13	2			
160540*	LD	VULTURE #112	VULTURE MINE PROPS	14	6	N	6	W	36	SE	13	2	160432 5828;295	2/10/1982	1988
				14	5	N	5	W	6	SW	13	2			
160541*	LD	VULTURE #113	VULTURE MINE PROPS	14	5	N	5	W	6	SW	13	2	160432 5828;297	2/10/1982	1988
				14	5	N	6	W	1	SE	13	2			
160542*	LD	VULTURE #114	VULTURE MINE PROPS	14	6	N	5	W	31	N2	13	2	160432 5828;299	2/10/1982	1988

\* \* DISCLOSURE \* \* ALL INFORMATION RECEIVED IN THIS OFFICE MAY NOT YET BE LISTED ON THIS REPORT. NAMES AND ADDRESSES ARE ENTERED AS THEY APPEAR ON THE LOCATION NOTICE OR ARE ABBREVIATED TO FIT LIMITED SPACE; THEREFORE THEY MAY NOT APPEAR IN THE EXPECTED SEQUENCE. A BLANK LATEST ASSESSMENT YEAR IN THIS REPORT DOES NOT CONSTITUTE AN ABANDONED CLAIM. \*\*\* AFTER S/N INDICATES LAND STATUS CHECKED.

SERIAL NUMBER INDEX  
 ALL CLAIMS

SERIAL CASE NO.	TYPE	CLAIM NAME/NUMBER	CLAIMANT(S)	- - -LEGAL DESCRIPTION- - -				GEO BLM	LEAD	COUNTY	LOCATION	LATEST CASE	CASE			
				MER	TWNSHP	RANGE	SEC							SUBDV	CTY	DST
160543*	LD	VULTURE #115	VULTURE MINE PROPS	14	6	N	5	W	31	N2,SE	13	2	160432	5828;301	2/06/1982	1988
160544*	LD	VULTURE #116	VULTURE MINE PROPS	14	6	N	5	W	31	W2,SE	13	2	160432	5828;301	2/06/1982	1988
160545*	LD	VULTURE #117	VULTURE MINE PROPS	14	6	N	5	W	31	S2	13	2	160432	5828;305	2/06/1982	1988
160546*	LD	VULTURE #118	VULTURE MINE PROPS	14	6	N	5	W	31	S2	13	2	160432	5828;307	2/06/1982	1988
160547*	LD	VULTURE #119	VULTURE MINE PROPS	14	6	N	5	W	31	S2	13	2	160432	5828;309	2/06/1982	1988
160548*	LD	VULTURE #120	VULTURE MINE PROPS	14	5	N	5	W	6	N2	13	2	160432	5828;311	2/10/1982	1988
				14	6	N	5	W	31	S2	13	2				
160549*	LD	VULTURE #121	VULTURE MINE PROPS	14	5	N	5	W	6	N2	13	2	160432	5828;313	2/10/1982	1988
160550*	LD	VULTURE #122	VULTURE MINE PROPS	14	5	N	5	W	6	N2	13	2	160432	5828;315	2/10/1982	1988
160551*	LD	VULTURE #123	VULTURE MINE PROPS	14	5	N	5	W	6	N2	13	2	160432	5828;317	2/10/1982	1988
160552*	LD	VULTURE #124	VULTURE MINE PROPS	14	5	N	5	W	6	N2	13	2	160432	5828;319	2/10/1982	1988
160553*	LD	VULTURE #125	VULTURE MINE PROPS	14	5	N	5	W	6	W2	13	2	160432	5828;321	2/10/1982	1988
160554*	LD	VULTURE #126	VULTURE MINE PROPS	14	5	N	5	W	6	SW	13	2	160432	5828;323	2/10/1982	1988
160555*	LD	VULTURE #127	VULTURE MINE PROPS	14	5	N	5	W	6	SW	13	2	160432	5828;325	2/10/1982	1988
160556*	LD	VULTURE #128	VULTURE MINE PROPS	14	6	N	5	W	31	NE	13	2	160432	5828;327	2/06/1982	1988
160557*	LD	VULTURE #129	VULTURE MINE PROPS	14	6	N	5	W	31	E2	13	2	160432	5828;329	2/06/1982	1988
160558*	LD	VULTURE #130	VULTURE MINE PROPS	14	6	N	5	W	31	SE	13	2	160432	5828;331	2/06/1982	1988
160559*	LD	VULTURE #131	VULTURE MINE PROPS	14	6	N	5	W	31	SE	13	2	160432	5828;333	2/06/1982	1988
160560*	LD	VULTURE #132	VULTURE MINE PROPS	14	6	N	5	W	31	SE	13	2	160432	5828;335	2/06/1982	1988
160561*	LD	VULTURE #133	VULTURE MINE PROPS	14	5	N	5	W	6	NE	13	2	160432	5828;337	2/11/1982	1988
				14	6	N	5	W	31	SE	13	2				
160562*	LD	VULTURE #134	VULTURE MINE PROPS	14	5	N	5	W	6	NE	13	2	160432	5828;339	2/11/1982	1988
				14	6	N	5	W	31	SE	13	2				
160563*	LD	VULTURE #135	VULTURE MINE PROPS	14	5	N	5	W	6	NE	13	2	160432	5828;341	2/11/1982	1988
160564*	LD	VULTURE #136	VULTURE MINE PROPS	14	5	N	5	W	6	NE	13	2	160432	5828;343	2/11/1982	1988
160565*	LD	VULTURE #137	VULTURE MINE PROPS	14	5	N	5	W	6	NE	13	2	160432	5828;345	2/11/1982	1988
160566*	LD	VULTURE #138	VULTURE MINE PROPS	14	5	N	5	W	6	E2	13	2	160432	5828;347	2/11/1982	1988
160567*	LD	VULTURE #139	VULTURE MINE PROPS	14	5	N	5	W	6	S2	13	2	160432	5828;349	2/11/1982	1988
160568*	LD	VULTURE #140	VULTURE MINE PROPS	14	5	N	5	W	6	S2	13	2	160432	5828;351	2/11/1982	1988
160569*	LD	VULTURE #141	VULTURE MINE PROPS	14	5	N	5	W	6	S2	13	2	160432	5828;353	2/11/1982	1988
160570*	LD	VULTURE #142	VULTURE MINE PROPS	14	6	N	5	W	31	NE	13	2	160432	5828;355	2/06/1982	1988
									32	NW	13	2				
160571*	LD	VULTURE #143	VULTURE MINE PROPS	14	6	N	5	W	31	NE	13	2	160432	5828;357	2/06/1982	1988
									32	W2	13	2				
160572*	LD	VULTURE #144	VULTURE MINE PROPS	14	6	N	5	W	31	E2	13	2	160432	5828;359	2/06/1982	1988
									32	W2	13	2				
160573*	LD	VULTURE #145	VULTURE MINE PROPS	14	6	N	5	W	31	SE	13	2	160432	5828;361	2/06/1982	1988
									32	SW	13	2				
160574*	LD	VULTURE #146	VULTURE MINE PROPS	14	6	N	5	W	31	SE	13	2	160432	5828;363	2/06/1982	1988
									32	SW	13	2				
160575*	LD	VULTURE #147	VULTURE MINE PROPS	14	5	N	5	W	5	NW	13	2	160432	5828;365	2/11/1982	1988
									6	NE	13	2				
				14	6	N	5	W	31	SE	13	2				
									32	SW	13	2				

\* \* DISCLOSURE \* \* ALL INFORMATION RECEIVED IN THIS OFFICE MAY NOT YET BE LISTED ON THIS REPORT. NAMES AND ADDRESSES ARE ENTERED AS THEY APPEAR ON THE LOCATION NOTICE OR ARE ABBREVIATED TO FIT LIMITED SPACE; THEREFORE THEY MAY NOT APPEAR IN THE EXPECTED SEQUENCE. A BLANK LATEST ASSESSMENT YEAR IN THIS REPORT DOES NOT CONSTITUTE AN ABANDONED CLAIM. \*\*\* AFTER S/N INDICATES LAND STATUS CHECKED.

REPORT DATE: JAN 04, 1990  
ADMIN STATE: ARIZONAUNITED STATES DEPARTMENT OF THE INTERIOR  
BUREAU OF LAND MANAGEMENTPAGE NO: 4937  
PCN: LT891PP1SERIAL NUMBER INDEX  
ALL CLAIMS

SERIAL CASE NO.	TYPE	CLAIM NAME/NUMBER	CLAIMANT(S)	- - -LEGAL DESCRIPTION- - -				GEO BLM MER	LEAD	COUNTY	LOCATION	LATEST CASE	CASE			
				TWN	RNG	SEC	SUBDV							CTY	DST	BOOK
160576*	LD	VULTURE #148	VULTURE MINE PROPS	14	5	N	5	W	5	NW	13	2	160432	5828,367	2/11/1982	1988
									6	NE	13	2				
160577*	LD	VULTURE #149	VULTURE MINE PROPS	14	5	N	5	W	5	NW	13	2	160432	5828,369	2/11/1982	1988
									6	NE	13	2				
160578*	LD	VULTURE #150	VULTURE MINE PROPS	14	5	N	5	W	5	NW	13	2	160432	5828,371	2/11/1982	1988
									6	NE	13	2				
160579*	LD	VULTURE #151	VULTURE MINE PROPS	14	5	N	5	W	5	NW	13	2	160432	5828,373	2/11/1982	1988
									6	NE	13	2				
160580*	LD	VULTURE #152	VULTURE MINE PROPS	14	5	N	5	W	5	W2	13	2	160432	5828,375	2/11/1982	1988
									6	E2	13	2				
160581*	LD	VULTURE #153	VULTURE MINE PROPS	14	5	N	5	W	5	SW	13	2	160432	5828,377	2/11/1982	1988
									6	SE	13	2				
160582*	LD	VULTURE #154	VULTURE MINE PROPS	14	5	N	5	W	5	SW	13	2	160432	5828,379	2/11/1982	1988
									6	SE	13	2				
160583*	LD	VULTURE #155	VULTURE MINE PROPS	14	5	N	5	W	5	SW	13	2	160432	5828,379	2/11/1982	1988
									6	SE	13	2				
160584*	LD	VULTURE #156	VULTURE MINE PROPS	14	6	N	5	W	32	N2, SW	13	2	160432	5828,383	2/06/1982	1988
160585*	LD	VULTURE #157	VULTURE MINE PROPS	14	6	N	5	W	32	W2	13	2	160432	5828,385	2/06/1982	1988
160586*	LD	VULTURE #158	VULTURE MINE PROPS	14	6	N	5	W	32	SW	13	2	160432	5828,387	2/06/1982	1988
160587*	LD	VULTURE #159	VULTURE MINE PROPS	14	6	N	5	W	32	SW	13	2	160432	5828,389	2/06/1982	1988
160588*	LD	VULTURE #160	VULTURE MINE PROPS	14	6	N	5	W	32	SW	13	2	160432	5828,391	2/06/1982	1988
160589*	LD	VULTURE #161	VULTURE MINE PROPS	14	5	N	5	W	5	W2	13	2	160432	5828,393	2/11/1982	1988
160590*	LD	VULTURE #162	VULTURE MINE PROPS	14	5	N	5	W	5	NW	13	2	160432	5828,395	2/12/1982	1988
160591*	LD	VULTURE #163	VULTURE MINE PROPS	14	5	N	5	W	5	NW	13	2	160432	5828,397	2/12/1982	1988
160592*	LD	VULTURE #164	VULTURE MINE PROPS	14	5	N	5	W	5	NW	13	2	160432	5828,399	2/12/1982	1988
160593*	LD	VULTURE #165	VULTURE MINE PROPS	14	5	N	5	W	5	NW	13	2	160432	5828,401	2/12/1982	1988
160594*	LD	VULTURE #166	VULTURE MINE PROPS	14	5	N	5	W	5	W2	13	2	160432	5828,403	2/12/1982	1988
160595*	LD	VULTURE #167	VULTURE MINE PROPS	14	5	N	5	W	5	SW	13	2	160432	5828,405	2/12/1982	1988
160596*	LD	VULTURE #168	VULTURE MINE PROPS	14	5	N	5	W	5	SW	13	2	160432	5828,407	2/12/1982	1988
160597*	LD	VULTURE #169	VULTURE MINE PROPS	14	5	N	5	W	5	SW	13	2	160432	5828,409	2/12/1982	1988
160598*	LD	VULTURE #170	VULTURE MINE PROPS	14	6	N	5	W	32	ALL	13	2	160432	5828,411	2/06/1982	1988
160599*	LD	VULTURE #171	VULTURE MINE PROPS	14	6	N	5	W	32	S2	13	2	160432	5828,413	2/06/1982	1988
160600*	LD	VULTURE #172	VULTURE MINE PROPS	14	6	N	5	W	32	S2	13	2	160432	5828,415	2/06/1982	1988
160601*	LD	VULTURE #173	VULTURE MINE PROPS	14	6	N	5	W	32	S2	13	2	160432	5828,417	2/06/1982	1988
160602*	LD	VULTURE #174	VULTURE MINE PROPS	14	5	N	5	W	5	NE	13	2	160432	5828,419	2/06/1982	1988
				14	6	N	5	W	32	S2	13	2				
160603*	LD	DESERT #1-A	VULTURE MINE PROPS	14	6	N	5	W	30	W2	13	2	160432	5828,475	2/05/1982	1988
				14	6	N	6	W	25	E2	13	2				
160604*	LD	DESERT #2	VULTURE MINE PROPS	14	6	N	5	W	30	SW	13	2	160432	5828,477	2/05/1982	1988
				14	6	N	6	W	25	SE	13	2				
160605*	LD	DESERT #3	VULTURE MINE PROPS	14	6	N	5	W	30	SW	13	2	160432	5828,479	2/05/1982	1988
									31	NW	13	2				
				14	6	N	6	W	25	SE	13	2				
									36	NE	13	2				

\* \* DISCLOSURE \* \* ALL INFORMATION RECEIVED IN THIS OFFICE MAY NOT YET BE LISTED ON THIS REPORT. NAMES AND ADDRESSES ARE ENTERED AS THEY APPEAR ON THE LOCATION NOTICE OR ARE ABBREVIATED TO FIT LIMITED SPACE; THEREFORE THEY MAY NOT APPEAR IN THE EXPECTED SEQUENCE. A BLANK LATEST ASSESSMENT YEAR IN THIS REPORT DOES NOT CONSTITUTE AN ABANDONED CLAIM. \*\*\* AFTER S/N INDICATES LAND STATUS CHECKED.

SERIAL NUMBER INDEX  
ALL CLAIMS

SERIAL NO.	CASE TYPE	CLAIM NAME/NUMBER	CLAIMANT(S)	- - -LEGAL DESCRIPTION- - -					GEO BLM	LEAD	COUNTY	LOCATION	LATEST	CASE	
				MER	TWNSHP	RANGE	SEC	SUBDV	CTY	DST	FILE	BOOK;PAGE	DATE	ASSMT-YR	CLOSED
160606*	LD	DESERT #4	VULTURE MINE PROPS	14	6 N	5 W	31 NW	13	2	160432	5828;481	2/05/1982	1988		
				14	6 N	6 W	36 NE	13	2						
160607*	LD	DESERT #5-A	VULTURE MINE PROPS	14	6 N	6 W	24 SE	13	2	160432	5828;483	2/05/1982	1988		
							25 NE	13	2						
160608*	LD	DESERT #6	VULTURE MINE PROPS	14	6 N	5 W	30 NW	13	2	160432	5828;485	2/06/1982	1988		
				14	6 N	6 W	25 NE	13	2						
160609*	LD	DESERT #7	VULTURE MINE PROPS	14	6 N	5 W	30 NW	13	2	160432	5828;487	2/06/1982	1988		
				14	6 N	6 W	25 NE	13	2						
160610*	LD	DESERT #8-A	VULTURE MINE PROPS	14	6 N	5 W	30 NW	13	2	160432	5828;489	2/06/1982	1988		
				14	6 N	6 W	25 NE	13	2						
160611*	LD	DESERT #9-A	VULTURE MINE PROPS	14	6 N	5 W	30 NW	13	2	160432	5828;491	2/06/1982	1988		
				14	6 N	6 W	25 NE	13	2						
160612*	LD	DESERT #10	VULTURE MINE PROPS	14	6 N	5 W	30 W2	13	2	160432	5828;493	2/06/1982	1988		
160613*	LD	DESERT #11	VULTURE MINE PROPS	14	6 N	5 W	30 SW	13	2	160432	5828;495	2/06/1982	1988		
160614*	LD	DESERT #12	VULTURE MINE PROPS	14	6 N	5 W	30 SW	13	2	160432	5828;497	2/06/1982	1988		
160615*	LD	DESERT #13	VULTURE MINE PROPS	14	6 N	5 W	30 S2	13	2	160432	5828;499	2/06/1982	1988		
160616*	LD	DESERT #14	VULTURE MINE PROPS	14	6 N	5 W	30 S2	13	2	160432	5828;501	2/06/1982	1988		
							31 NW	13	2						
160617*	LD	DESERT #15	VULTURE MINE PROPS	14	6 N	5 W	30 S2	13	2	160432	5828;503	2/06/1982	1988		
							31 N2	13	2						
160618*	LD	DESERT #16	VULTURE MINE PROPS	14	6 N	5 W	19 SW	13	2	160432	5828;505	2/06/1982	1988		
				14	6 N	6 W	24 SE	13	2						
							25 NE	13	2						
160619*	LD	DESERT #17	VULTURE MINE PROPS	14	6 N	5 W	19 SW	13	2	160432	5828;507	2/06/1982	1988		
							30 NW	13	2						
				14	6 N	6 W	24 SE	13	2						
							25 NE	13	2						
160620*	LD	DESERT #18	VULTURE MINE PROPS	14	6 N	5 W	19 S2	13	2	160432	5828;509	2/06/1982	1988		
							30 N2	13	2						
160621*	LD	DESERT #19	VULTURE MINE PROPS	14	6 N	5 W	30 NW	13	2	160432	5828;511	2/06/1982	1988		
160622*	LD	DESERT #20	VULTURE MINE PROPS	14	6 N	5 W	30 NW	13	2	160432	5828;513	2/06/1982	1988		
160623*	LD	DESERT #21	VULTURE MINE PROPS	14	6 N	5 W	30 NW	13	2	160432	5828;515	2/06/1982	1988		
160624*	LD	DESERT #22	VULTURE MINE PROPS	14	6 N	5 W	30 ALL	13	2	160432	5828;517	2/06/1982	1988		
160625*	LD	DESERT #23	VULTURE MINE PROPS	14	6 N	5 W	30 S2	13	2	160432	5828;519	2/06/1982	1988		
160626*	LD	DESERT #24	VULTURE MINE PROPS	14	6 N	5 W	30 S2	13	2	160432	5828;521	2/06/1982	1988		
160627*	LD	DESERT #25	VULTURE MINE PROPS	14	6 N	5 W	30 SE	13	2	160432	5828;523	2/06/1982	1988		
160628*	LD	DESERT #26	VULTURE MINE PROPS	14	6 N	5 W	30 SE	13	2	160432	5828;525	2/06/1982	1988		
160629*	LD	DESERT #27	VULTURE MINE PROPS	14	6 N	5 W	30 S2	13	2	160432	5828;527	2/06/1982	1988		
							31 N2	13	2						
160630*	LD	DESERT #28	VULTURE MINE PROPS	14	6 N	5 W	30 SE	13	2	160432	5828;529	2/06/1982	1988		
							31 NE	13	2						
160631*	LD	DESERT #29	VULTURE MINE PROPS	14	6 N	5 W	19 SW	13	2	160432	5828;531	2/10/1982	1988		

\* \* DISCLOSURE \* \* ALL INFORMATION RECEIVED IN THIS OFFICE MAY NOT YET BE LISTED ON THIS REPORT. NAMES AND ADDRESSES ARE ENTERED AS THEY APPEAR ON THE LOCATION NOTICE OR ARE ABBREVIATED TO FIT LIMITED SPACE; THEREFORE THEY MAY NOT APPEAR IN THE EXPECTED SEQUENCE. A BLANK LATEST ASSESSMENT YEAR IN THIS REPORT DOES NOT CONSTITUTE AN ABANDONED CLAIM. ††† AFTER S/N INDICATES LAND STATUS CHECKED.

SERIAL NUMBER INDEX  
 ALL CLAIMS

SERIAL NO.	CASE TYPE	CLAIM NAME/NUMBER	CLAIMANT(S)	- - -LEGAL MER TWNSHP			DESCRIPTION RANGE SEC SUBDV			GEO CTY	BLM DST	LEAD FILE	COUNTY BOOK;PAGE	LOCATION DATE	LATEST ASMT	CASE YR CLOSED
160632*	LD	DESERT #30	VULTURE MINE PROPS	14	6	N	5	W	19	S2	13	2	160432 5828;533	2/10/1982	1988	
160633*	LD	DESERT #31	VULTURE MINE PROPS	14	6	N	5	W	19	S2	13	2	160432 5828;535	2/10/1982	1988	
									30	NW	13	2				
160634*	LD	DESERT #32	VULTURE MINE PROPS	14	6	N	5	W	19	S2	13	2	160432 5828;537	2/10/1982	1988	
									30	N2	13	2				
160635*	LD	DESERT #33	VULTURE MINE PROPS	14	6	N	5	W	19	SE	13	2	160432 5828;539	2/10/1982	1988	
									30	N2	13	2				
160636*	LD	DESERT #34	VULTURE MINE PROPS	14	6	N	5	W	30	NE	13	2	160432 5828;541	2/10/1982	1988	
160637*	LD	DESERT #35	VULTURE MINE PROPS	14	6	N	5	W	30	NE	13	2	160432 5828;543	2/10/1982	1988	
160638*	LD	DESERT #36	VULTURE MINE PROPS	14	6	N	5	W	30	E2	13	2	160432 5828;545	2/10/1982	1988	
160639*	LD	DESERT #37	VULTURE MINE PROPS	14	6	N	5	W	30	E2	13	2	160432 5828;547	2/10/1982	1988	
160640*	LD	DESERT #38	VULTURE MINE PROPS	14	6	N	5	W	29	SW	13	2	160432 5828;549	2/10/1982	1988	
									30	W2	13	2				
160641*	LD	DESERT #39	VULTURE MINE PROPS	14	6	N	5	W	29	SW	13	2	160432 5828;549	2/10/1982	1988	
									30	SE	13	2				
160642*	LD	DESERT #40	VULTURE MINE PROPS	14	6	N	5	W	29	SW	13	2	160432 5828;553	2/10/1982	1988	
									30	SE	13	2				
160643*	LD	DESERT #41	VULTURE MINE PROPS	14	6	N	5	W	29	SW	13	2	160432 5828;555	2/10/1982	1988	
									30	SE	13	2				
160644*	LD	DESERT #42	VULTURE MINE PROPS	14	6	N	5	W	29	SW	13	2	160432 5828;557	2/10/1982	1988	
									32	NW	13	2				
160645*	LD	DESERT #43	VULTURE MINE PROPS	14	6	N	5	W	29	SE	13	2	160432 5828;559	2/10/1982	1988	
									32	N2	13	2				
160646*	LD	DESERT #44	VULTURE MINE PROPS	14	6	N	5	W	19	NE, S2	13	2	160432 5828;561	2/10/1982	1988	
160647*	LD	DESERT #45	VULTURE MINE PROPS	14	6	N	5	W	19	S2	13	2	160432 5828;563	2/10/1982	1988	
160648*	LD	DESERT #46	VULTURE MINE PROPS	14	6	N	5	W	19	S2	13	2	160432 5828;565	2/10/1982	1988	
160649*	LD	DESERT #47	VULTURE MINE PROPS	14	6	N	5	W	19	SE	13	2	160432 5828;567	2/10/1982	1988	
160650*	LD	DESERT #48	VULTURE MINE PROPS	14	6	N	5	W	19	SE	13	2	160432 5828;569	2/10/1982	1988	
									30	NE	13	2				
160651*	LD	DESERT #49	VULTURE MINE PROPS	14	6	N	5	W	30	NE	13	2	160432 5828;571	2/10/1982	1988	
160652*	LD	DESERT #50	VULTURE MINE PROPS	14	6	N	5	W	29	NW	13	2	160432 5828;573	2/10/1982	1988	
									30	NE	13	2				
160653*	LD	DESERT #51	VULTURE MINE PROPS	14	6	N	5	W	29	NW	13	2	160432 5828;575	2/10/1982	1988	
									30		13	2				
160654*	LD	DESERT #52	VULTURE MINE PROPS	14	6	N	5	W	29	W2	13	2	160432 5828;577	2/10/1982	1988	
									30	E2	13	2				
160655*	LD	DESERT #53	VULTURE MINE PROPS	14	6	N	5	W	29	SW	13	2	160432 5828;579	2/10/1982	1988	
									30	SE	13	2				
160656*	LD	DESERT #54	VULTURE MINE PROPS	14	6	N	5	W	29	W2	13	2	160432 5828;581	2/10/1982	1988	
160657*	LD	DESERT #55	VULTURE MINE PROPS	14	6	N	5	W	29	W2	13	2	160432 5828;583	2/10/1982	1988	
160658*	LD	DESERT #56	VULTURE MINE PROPS	14	6	N	5	W	29	SW	13	2	160432 5828;585	2/10/1982	1988	
160659*	LD	DESERT #57	VULTURE MINE PROPS	14	6	N	5	W	29	S2	13	2	160432 5828;587	2/10/1982	1988	

\* \* DISCLOSURE \* \* ALL INFORMATION RECEIVED IN THIS OFFICE MAY NOT YET BE LISTED ON THIS REPORT. NAMES AND ADDRESSES ARE ENTERED AS THEY APPEAR ON THE LOCATION NOTICE OR ARE ABBREVIATED TO FIT LIMITED SPACE; THEREFORE THEY MAY NOT APPEAR IN THE EXPECTED SEQUENCE. A BLANK LATEST ASSESSMENT YEAR IN THIS REPORT DOES NOT CONSTITUTE AN ABANDONED CLAIM. <\*> AFTER S/N INDICATES LAND STATUS CHECKED.



REPORT DATE: JAN 04, 1990  
ADMIN STATE: ARIZONAUNITED STATES DEPARTMENT OF THE INTERIOR  
BUREAU OF LAND MANAGEMENTPAGE NO: 4940  
PCN: LT891PP1SERIAL NUMBER INDEX  
ALL CLAIMS

SERIAL NO.	CASE TYPE	CLAIM NAME/NUMBER	CLAIMANT(S)	- - -LEGAL DESCRIPTION- - -				GEO BLM	LEAD	COUNTY	LOCATION	LATEST	CASE		
				MER	TWNSHP	RANGE	SEC	SUBDV	CTY	DST	FILE	BOOK;PAGE	DATE	ASSMT-YR	CLOSED
160660*	LD	DESERT #58	VULTURE MINE PROPS	14	6 N	5 W	29 S2		13	2	160432	5828;589	2/10/1982	1988	
160661*	LD	DESERT #59	VULTURE MINE PROPS	14	6 N	5 W	19 NE		13	2	160432	5828;591	2/12/1982	1988	
160662*	LD	DESERT #60	VULTURE MINE PROPS	14	6 N	5 W	19 E2		13	2	160432	5828;593	2/12/1982	1988	
160663*	LD	DESERT #61	VULTURE MINE PROPS	14	6 N	5 W	19 E2		13	2	160432	5828;595	2/12/1982	1988	
							20 NW		13	2					
160664*	LD	DESERT #62	VULTURE MINE PROPS	14	6 N	5 W	19 SE		13	2	160432	5828;597	2/12/1982	1988	
							20 SW		13	2					
160665*	LD	DESERT #63	VULTURE MINE PROPS	14	6 N	5 W	19 SE		13	2	160432	5828;599	2/12/1982	1988	
							20 SW		13	2					
160666*	LD	DESERT #64	VULTURE MINE PROPS	14	6 N	5 W	19 SE		13	2	160432	5828;601	2/12/1982	1988	
							20 SW		13	2					
160667*	LD	DESERT #65	VULTURE MINE PROPS	14	6 N	5 W	20 SW		13	2	160432	5828;603	2/12/1982	1988	
							29 NW		13	2					
160668*	LD	DESERT #66	VULTURE MINE PROPS	14	6 N	5 W	20 S2		13	2	160432	5828;605	2/12/1982	1988	
							29 N2		13	2					
160669*	LD	DESERT #67	VULTURE MINE PROPS	14	6 N	5 W	29 N2		13	2	160432	5828;607	2/12/1982	1988	
160670*	LD	DESERT #68	VULTURE MINE PROPS	14	6 N	5 W	29 NW		13	2	160432	5828;609	2/12/1982	1988	
160671*	LD	DESERT #69	VULTURE MINE PROPS	14	6 N	5 W	29 NW		13	2	160432	5828;611	2/12/1982	1988	
160672*	LD	DESERT #70	VULTURE MINE PROPS	14	6 N	5 W	29 ALL		13	2	160432	5828;613	2/11/1982	1988	
160673*	LD	DESERT #71	VULTURE MINE PROPS	14	6 N	5 W	29 NE, S2		13	2	160432	5828;615	2/11/1982	1988	
160674*	LD	DESERT #72	VULTURE MINE PROPS	14	6 N	5 W	29 S2		13	2	160432	5828;617	2/11/1982	1988	
160675*	LD	DESERT #73	VULTURE MINE PROPS	14	6 N	5 W	29 SE		13	2	160432	5828;619	2/11/1982	1988	
160676*	LD	DESERT #74	VULTURE MINE PROPS	14	6 N	5 W	19 NE		13	2	160432	5828;621	2/12/1982	1988	
							20 NW		13	2					
160677*	LD	DESERT #75	VULTURE MINE PROPS	14	6 N	5 W	19 NE		13	2	160432	5828;623	2/12/1982	1988	
							20 NW		13	2					
160678*	LD	DESERT #76	VULTURE MINE PROPS	14	6 N	5 W	19 E2		13	2	160432	5828;625	2/11/1982	1988	
							20 W2		13	2					
160679*	LD	DESERT #77	VULTURE MINE PROPS	14	6 N	5 W	20 W2		13	2	160432	5828;627	2/11/1982	1988	
160680*	LD	DESERT #78	VULTURE MINE PROPS	14	6 N	5 W	20 SW		13	2	160432	5828;629	2/11/1982	1988	
160681*	LD	DESERT #79	VULTURE MINE PROPS	14	6 N	5 W	20 SW		13	2	160432	5828;631	2/11/1982	1988	
160682*	LD	DESERT #80	VULTURE MINE PROPS	14	6 N	5 W	20 S2		13	2	160432	5828;633	2/11/1982	1988	
160683*	LD	DESERT #81	VULTURE MINE PROPS	14	6 N	5 W	20 S2		13	2	160432	5828;635	2/11/1982	1988	
							29 NW		13	2					
160684*	LD	DESERT #82	VULTURE MINE PROPS	14	6 N	5 W	20 S2		13	2	160432	5828;637	2/11/1982	1988	
							29 N2		13	2					
160685*	LD	DESERT #83	VULTURE MINE PROPS	14	6 N	5 W	20 SE		13	2	160432	5828;639	2/11/1982	1988	
							29 NE		13	2					
160686*	LD	DESERT #84	VULTURE MINE PROPS	14	6 N	5 W	29 NE		13	2	160432	5828;641	2/11/1982	1988	
160687*	LD	DESERT #85	VULTURE MINE PROPS	14	6 N	5 W	29 NE		13	2	160432	5828;643	2/12/1982	1988	
160688*	LD	DESERT #86	VULTURE MINE PROPS	14	6 N	5 W	29 E2		13	2	160432	5828;645	2/12/1982	1988	
160689*	LD	DESERT #87	VULTURE MINE PROPS	14	6 N	5 W	29 E2		13	2	160432	5828;647	2/12/1982	1988	

\* \* DISCLOSURE \* \* ALL INFORMATION RECEIVED IN THIS OFFICE MAY NOT YET BE LISTED ON THIS REPORT. NAMES AND ADDRESSES ARE ENTERED AS THEY APPEAR ON THE LOCATION NOTICE OR ARE ABBREVIATED TO FIT LIMITED SPACE; THEREFORE THEY MAY NOT APPEAR IN THE EXPECTED SEQUENCE. A BLANK LATEST ASSESSMENT YEAR IN THIS REPORT DOES NOT CONSTITUTE AN ABANDONED CLAIM. \*\*\* AFTER S/N INDICATES LAND STATUS CHECKED.

REPORT DATE: JAN 04, 1990  
 ADMIN STATE: ARIZONA

UNITED STATES DEPARTMENT OF THE INTERIOR  
 BUREAU OF LAND MANAGEMENT

PAGE NO: 4941  
 PCN: LT891PP1

SERIAL NUMBER INDEX  
 ALL CLAIMS

SERIAL NO.	CASE TYPE	CLAIM NAME/NUMBER	CLAIMANT(S)	- - -LEGAL MER			DESCRIPTION RANGE SEC SUBDV			- - - GEO BLM CTY DST		LEAD FILE	COUNTY BOOK;PAGE	LOCATION DATE	LATEST ASMT-YR	CASE CLOSED
160690*	LD	DESERT #88	VULTURE MINE PROPS	14	6	N	5	W	29	E2	13	2	160432 5828;649	2/12/1982	1988	
160691*	LD	DESERT #89	VULTURE MINE PROPS	14	6	N	5	W	20	NE	13	2	160432 5828;651	2/12/1982	1988	
160692*	LD	DESERT #90	VULTURE MINE PROPS	14	6	N	5	W	20	NE	13	2	160432 5828;653	2/12/1982	1988	
160693*	LD	DESERT #91	VULTURE MINE PROPS	14	6	N	5	W	20	NE	13	2	160432 5828;655	2/12/1982	1988	
160694*	LD	DESERT #92	VULTURE MINE PROPS	14	6	N	5	W	20	NE	13	2	160432 5828;657	2/12/1982	1988	
160695*	LD	DESERT #92	VULTURE MINE PROPS	14	6	N	5	W	20	NE	13	2	160432 5828;657	2/12/1982	1988	
160696*	LD	DESERT #94	VULTURE MINE PROPS	14	6	N	5	W	20	ALL	13	2	160432 5828;661	2/12/1982	1988	
160697*	LD	DESERT #95	VULTURE MINE PROPS	14	6	N	5	W	20	S2	13	2	160432 5828;663	2/12/1982	1988	
160698*	LD	DESERT #96	VULTURE MINE PROPS	14	6	N	5	W	20	SE	13	2	160432 5828;665	2/12/1982	1988	
160699*	LD	DESERT #97	VULTURE MINE PROPS	14	6	N	5	W	20	S2	13	2	160432 5828;667	2/12/1982	1988	
160700*	LD	DESERT #98	VULTURE MINE PROPS	14	6	N	5	W	20	S2	13	2	160432 5828;669	2/12/1982	1988	
160701*	LD	DESERT #99	VULTURE MINE PROPS	14	6	N	5	W	20	SE	13	2	160432 5828;671	2/12/1982	1988	
160702*	LD	DESERT #100	VULTURE MINE PROPS	14	6	N	5	W	20	SE	13	2	160432 5828;673	2/12/1982	1988	
									21	SW	13	2				
									28	NW	13	2				
160703*	LD	DESERT #101	VULTURE MINE PROPS	14	6	N	5	W	28	NW	13	2	160432 5828;675	2/12/1982	1988	
									29	E2	13	2				
160704*	LD	DESERT #102	VULTURE MINE PROPS	14	6	N	5	W	28	W2	13	2	160432 5828;677	2/12/1982	1988	
									29	SE	13	2				
160705*	LD	DESERT #103	VULTURE MINE PROPS	14	6	N	5	W	28	SW	13	2	160432 5828;679	2/12/1982	1988	
160706*	LD	DESERT #104	VULTURE MINE PROPS	14	6	N	5	W	17	S2	13	2	160432 5828;681	2/12/1982	1988	
									20	N2	13	2				
160707*	LD	DESERT #105	VULTURE MINE PROPS	14	6	N	5	W	17	S2	13	2	160432 5828;683	2/12/1982	1988	
									20	N2	13	2				
160708*	LD	DESERT #106	VULTURE MINE PROPS	14	6	N	5	W	17	S2	13	2	160432 5828;685	2/12/1982	1988	
									20	N2	13	2				
160709*	LD	DESERT #107	VULTURE MINE PROPS	14	6	N	5	W	20	NE	13	2	160432 5828;687	2/12/1982	1988	
160710*	LD	DESERT #108	VULTURE MINE PROPS	14	6	N	5	W	20	NE	13	2	160432 5828;689	2/12/1981	1988	
160711*	LD	DESERT #109	VULTURE MINE PROPS	14	6	N	5	W	20	NE	13	2	160432 5828;691	2/12/1982	1988	
160712*	LD	DESERT #110	VULTURE MINE PROPS	14	6	N	5	W	17	SE	13	2	160432 5828;693	2/12/1982	1988	
160713*	LD	DESERT #111	VULTURE MINE PROPS	14	6	N	5	W	17	SE	13	2	160432 5828;695	2/12/1982	1988	
160714*	LD	DESERT #112	VULTURE MINE PROPS	14	6	N	5	W	17	S2	13	2	160432 5828;697	2/12/1982	1988	
									20	N2	13	2				
160715*	LD	DESERT #113	VULTURE MINE PROPS	14	6	N	5	W	16	SW	13	2	160432 5828;699	2/12/1982	1988	
									17	SE	13	2				
									20	NE	13	2				
									21	NW	13	2				
160716*	LD	DESERT #114	VULTURE MINE PROPS	14	6	N	5	W	20	NE	13	2	160432 5828;701	2/12/1982	1988	
									21	NW	13	2				

\* \* DISCLOSURE \* \* ALL INFORMATION RECEIVED IN THIS OFFICE MAY NOT YET BE LISTED ON THIS REPORT. NAMES AND ADDRESSES ARE ENTERED AS THEY APPEAR ON THE LOCATION NOTICE OR ARE ABBREVIATED TO FIT LIMITED SPACE; THEREFORE THEY MAY NOT APPEAR IN THE EXPECTED SEQUENCE. A BLANK LATEST ASSESSMENT YEAR IN THIS REPORT DOES NOT CONSTITUTE AN ABANDONED CLAIM. ††† AFTER S/N INDICATES LAND STATUS CHECKED.

REPORT DATE: JAN 04, 1990  
ADMIN STATE: ARIZONAUNITED STATES DEPARTMENT OF THE INTERIOR  
BUREAU OF LAND MANAGEMENTPAGE NO: 4942  
PCN: LT891PP1SERIAL NUMBER INDEX  
ALL CLAIMS

SERIAL CASE NO.	TYPE	CLAIM NAME/NUMBER	CLAIMANT(S)	- - -LEGAL DESCRIPTION- - -			GEO BLM	LEAD	COUNTY	LOCATION	LATEST	CASE			
				MER	TWNSHP	RANGE	SEC	SUBDV	CTY	DST	FILE	BOOK;PAGE	DATE	ASSMT-YR	CLOSED
160717*	LD	DESERT #115	VULTURE MINE PROPS	14	6	N	5	W	20	NE	13	2	160432 5828;705	2/12/1982	1988
									21	NW	13	2			
160718*	LD	DESERT #116	VULTURE MINE PROPS	14	6	N	5	W	16	SW	13	2	160432 5828;705	2/12/1982	1988
									17	SE	13	2			
160719*	LD	DESERT #117	VULTURE MINE PROPS	14	6	N	5	W	16	SW	13	2	160432 5828;707	2/12/1982	1988
									17	SE	13	2			
160720															5/12/1987
160721															5/12/1987
160722*	LD	DESERT #120	VULTURE MINE PROPS	14	6	N	5	W	16	S2	13	2	160432 5828;713	2/12/1982	1988
									21	NW	13	2			
160723*	LD	DESERT #121	VULTURE MINE PROPS	14	6	N	5	W	21	NW	13	2	160432 5828;715	2/12/1982	1988
160724*															5/12/1987
160725*	LD	DESERT #123	VULTURE MINE PROPS	14	6	N	5	W	16	SW	13	2	160432 5828;719	2/12/1982	1988
160726*	LD	DESERT #124	VULTURE MINE PROPS	14	6	N	5	W	16	SW	13	2	160432 5828;721	2/12/1982	1988
160727*	LD	DESERT #125	VULTURE MINE PROPS	14	6	N	5	W	20	SE	13	2	160432 5828;723	2/12/1982	1988
160728*	LD	DESERT #126	VULTURE MINE PROPS	14	6	N	5	W	20	E2	13	2	160432 5828;725	2/12/1982	1988
160729*	LD	DESERT #127	VULTURE MINE PROPS	14	6	N	5	W	21	NW	13	2	160432 5828;727	2/12/1982	1988
160730*	LD	DESERT #128	VULTURE MINE PROPS	14	6	N	5	W	21	NW	13	2	160432 5828;729	2/12/1982	1988
160731*	LD	DESERT #129	VULTURE MINE PROPS	14	6	N	5	W	21	NW	13	2	160432 5828;731	2/12/1982	1988
160732*	LD	DESERT #130	VULTURE MINE PROPS	14	6	N	5	W	21	NW	13	2	160432 5828;733	2/12/1982	1988
160733*	LD	DESERT #131	VULTURE MINE PROPS	14	6	N	5	W	16	SE	13	2	160432 5828;735	2/12/1982	1988
									21	NW	13	2			
160734*	LD	DESERT #132	VULTURE MINE PROPS	14	6	N	5	W	21	NE	13	2	160432 5828;737	2/12/1982	1988
160735*	LD	DESERT #133	VULTURE MINE PROPS	14	6	N	5	W	32	NW	13	2	160432 5828;737	2/12/1982	1988
160736*	LD	DESERT #134	VULTURE MINE PROPS	14	6	N	5	W	32	NE	13	2	160432 5828;741	2/12/1982	1988
160737*	LD	DESERT #135	VULTURE MINE PROPS	14	6	N	5	W	32	NE	13	2	160432 5828;743	2/12/1982	1988
160738*	LD	DESERT #136	VULTURE MINE PROPS	14	6	N	5	W	32	NE	13	2	160432 5828;745	2/12/1982	1988
160739*	LD	DESERT #137	VULTURE MINE PROPS	14	6	N	5	W	25	SE	13	2	160432 5828;747	2/08/1982	1988
									30	SW	13	2			
160740*	LD	DESERT #138	VULTURE MINE PROPS	14	6	N	5	W	36	NE	13	2	160432 5828;749	2/08/1982	1988
									30	SW	13	2			
									31	NW	13	2			
160741*	LD	DESERT #139	VULTURE MINE PROPS	14	6	N	5	W	36	NE	13	2	160432 5828;751	2/08/1982	1988
									30	SW	13	2			
									31	NW	13	2			
160742*	LD	DESERT #140	VULTURE MINE PROPS	14	6	N	5	W	31	NW	13	2	160432 5828;753	2/08/1982	1988
160743*	LD	DESERT #141	VULTURE MINE PROPS	14	6	N	5	W	31	NW	13	2	160432 5828;755	2/08/1982	1988
160744*	LD	DESERT #142	VULTURE MINE PROPS	14	6	N	5	W	31	NW	13	2	160432 5828;757	2/08/1982	1988
160745*	LD	DESERT #144	VULTURE MINE PROPS	14	6	N	5	W	30	SE	13	2	160432 5828;759	2/06/1982	1988
									31	N2	13	2			
160746*	LD	DESERT #145	VULTURE MINE PROPS	14	6	N	5	W	31	N2	13	2	160432 5828;761	2/06/1982	1988
160747*	LD	DESERT #146	VULTURE MINE PROPS	14	6	N	5	W	31	NE	13	2	160432 5828;763	2/06/1982	1988

\* \* DISCLOSURE\* \* ALL INFORMATION RECEIVED IN THIS OFFICE MAY NOT YET BE LISTED ON THIS REPORT. NAMES AND ADDRESSES ARE ENTERED AS THEY APPEAR ON THE LOCATION NOTICE OR ARE ABBREVIATED TO FIT LIMITED SPACE; THEREFORE THEY MAY NOT APPEAR IN THE EXPECTED SEQUENCE. A BLANK LATEST ASSESSMENT YEAR IN THIS REPORT DOES NOT CONSTITUTE AN ABANDONED CLAIM. ††† AFTER S/N INDICATES LAND STATUS CHECKED.

REPORT DATE: JAN 04, 1990  
ADMIN STATE: ARIZONA

UNITED STATES DEPARTMENT OF THE INTERIOR  
BUREAU OF LAND MANAGEMENT

PAGE NO: 4943  
PCN: LT891PP1

SERIAL NUMBER INDEX  
ALL CLAIMS

SERIAL CASE		CLAIM NAME/NUMBER	CLAIMANT(S)	- - -LEGAL DESCRIPTION- - -							LEAD	COUNTY	LOCATION	LATEST	CASE	
NO.	TYPE			MER	TWNSHP	RANGE	SEC	SUBDV	CTY	DS1						FILE
160748*	LD	DESERT #147	VULTURE MINE PROPS	14	6	N	5	W	31	NE	13	2	160432	5828;765	2/06/1982	1988
160749*	LD	DESERT #148	VULTURE MINE PROPS	14	6	N	5	W	31	E2	13	2	160432	5828;767	2/06/1982	1988
160750*	LD	DESERT #149	VULTURE MINE PROPS	14	6	N	5	W	29	SW	13	2	160432	5828;769	2/06/1982	1988
									30	SE	13	2				
									31	NE	13	2				
160751*	LD	DESERT #150	VULTURE MINE PROPS	14	6	N	5	W	32	NW	13	2	160432	5828;771	2/06/1982	1988
									31	NE	13	2				
									32	NW	13	2				
160752*	LD	DESERT #151	VULTURE MINE PROPS	14	6	N	5	W	31	NE	13	2	160432	5828;773	2/06/1982	1988
									32	NW	13	2				
160753*	LD	DESERT #152	VULTURE MINE PROPS	14	6	N	5	W	31	NE	13	2	160432	5828;775	2/06/1982	1938
									32	W2	13	2				
160754*	LD	DESERT #153	VULTURE MINE PROPS	14	6	N	5	W	32	W2	13	2	160432	5828;775	2/06/1982	1988
160755*	LD	DESERT #154	VULTURE MINE PROPS	14	6	N	5	W	32	NW	13	2	160432	5828;779	2/10/1982	1988
160756*	LD	DESERT #155	VULTURE MINE PROPS	14	6	N	5	W	32	NW	13	2	160432	5828;781	2/10/1982	1988
160757*	PL	ABBIGALE	LENOX PETE	14	9	N	2	E	17	E2	25	2		1448;735	3/08/1982	1988
160758																10/25/1982
160759																3/11/1987
160760																9/12/1985
160761																9/12/1985
160762																12/19/1985
160763																12/19/1985
160764																3/12/1987
160765																3/12/1987
160766																3/12/1987
160767																3/12/1987
160768																4/16/1986
160769																4/16/1986
160770*	LD	WATER #1	PATHFINDER MINES	14	38	N	3	W	4	SW	15	1	160768	795;862	1/10/1982	1988
			MCCORMICK CHARLES													5
			MCCORMICK JENSE													
			PATHFINDER MINES													
160771*	LD	WATER #2	PATHFINDER MINES	14	38	N	3	W	5	SE	15	1	160768	795;864	1/10/1982	1988
			MCCORMICK CHARLES													
			MCCORMICK JENSE													
			PATHFINDER MINES													
160772*	LD	WATER #3	PATHFINDER MINES	14	38	N	3	W	5	SW	15	1	160768	795;866	1/17/1982	1988
			MCCORMICK CHARLES													
			MCCORMICK JENSE													
			PATHFINDER MINES													
160773*	LD	WATER #4	PATHFINDER MINES	14	38	N	3	W	5	S2	15	1	160768	795;868	1/17/1982	1988
			MCCORMICK CHARLES													
			MCCORMICK JENSE													
			PATHFINDER MINES													

\* \* DISCLOSURE\* \* ALL INFORMATION RECEIVED IN THIS OFFICE MAY NOT YET BE LISTED ON THIS REPORT. NAMES AND ADDRESSES ARE ENTERED AS THEY APPEAR ON THE LOCATION NOTICE OR ARE ABBREVIATED TO FIT LIMITED SPACE; THEREFORE THEY MAY NOT APPEAR IN THE EXPECTED SEQUENCE. A BLANK LATEST ASSESSMENT YEAR IN THIS REPORT DOES NOT CONSTITUTE AN ABANDONED CLAIM. \*\*\* AFTER S/N INDICATES LAND STATUS CHECKED.

J- 3

REPORT DATE: JAN 04, 1990  
ADMIN STATE: ARIZONA

UNITED STATES DEPARTMENT OF THE INTERIOR  
BUREAU OF LAND MANAGEMENT

PAGE NO: 5131  
PCN: LT891PP1

SERIAL NUMBER INDEX  
ALL CLAIMS

SERIAL CASE NO.	TYPE	CLAIM NAME/NUMBER	CLAIMANT(S)	MER	TWNSHP	RANGE	SEC	SUBDV	CTY	DST	FILE	COUNTY BOOK;PAGE	LOCATION DATE	LATEST ASSMT-YR	CASE CLOSED
167016															10/08/1985
167017															10/08/1985
167018															10/08/1985
167019															10/08/1985
167020															10/08/1985
167021															10/08/1985
167022															10/08/1985
167023															10/08/1985
167024															10/08/1985
167025															10/08/1985
167026															10/08/1985
167027															10/08/1985
167028															10/12/1982
167029															11/26/1985
167030															11/26/1985
167031*															11/26/1985
167032*															9/18/1985
167033															
167034*	LD	A LAN #1	VULTURE MINE PROPS	14	5	N	6	W	1	SW	13	2 167034 5952:451	3/24/1982	1988	
167035*	LD	A LAN #2	VULTURE MINE PROPS	14	5	N	6	W	1	SW	13	2 167034 5952:453	3/24/1982	1988	
167036*	LD	A LAN #3	VMP INC	14	5	N	6	W	1	SW	13	2 167034 5952:455	3/24/1982	1988	
167037*	LD	A LAN #4	VMP INC	14	5	N	6	W	12	NW	13	2 167034 5952:457	3/24/1982	1988	
167038*	LD	A LAN #5	VMP INC	14	5	N	6	W	12	NW	13	2 167034 5952:459	3/24/1982	1988	
167039*	LD	A LAN #8	VMP INC	14	5	N	6	W	1	SW	13	2 167034 5952:461	3/24/1982	1988	
167040*	LD	A LAN #9	VMP INC	14	5	N	6	W	1	SW	13	2 167034 5952:463	3/24/1982	1988	
167041*	LD	A LAN #10	VMP INC	14	5	N	6	W	1	SW	13	2 167034 5952:465	3/24/1982	1988	
167042*	LD	A LAN #11	VMP INC	14	5	N	6	W	12	NW	13	2 167034 5952:467	3/24/1982	1988	
167043*	LD	A LAN #12	VMP INC	14	5	N	6	W	12	NW	13	2 167034 5952:469	3/24/1982	1988	
167044*	LD	A LAN #15	VMP INC	14	5	N	6	W	1	SE	13	2 167034 5952:471	3/24/1982	1988	
167045*	LD	A LAN #16	VMP INC	14	5	N	6	W	1	SE	13	2 167034 5952:473	3/24/1982	1988	
167046*	LD	A LAN #17	VMP INC	14	5	N	6	W	12	NE	13	2 167034 5952:475	3/24/1982	1988	
167047*	LD	A LAN #18	VMP INC	14	5	N	6	W	12	NE	13	2 167034 5952:477	3/25/1982	1988	
167048*	LD	A LAN #19	VMP INC	14	5	N	6	W	12	NE	13	2 167034 5952:479	3/25/1982	1988	
167049*	LD	A LAN #22	VMP INC	14	5	N	6	W	1	SE	13	2 167034 5952:481	3/25/1982	1988	
167050*	LD	A LAN #23	VMP INC	14	5	N	6	W	1	SE	13	2 167034 5952:483	3/25/1982	1988	
167051*	LD	A LAN #24	VMP INC	14	5	N	6	W	12	NE	13	2 167034 5952:485	3/25/1982	1988	
167052*	LD	A LAN #25	VMP INC	14	5	N	6	W	12	NW	13	2 167034 5952:487	3/25/1982	1988	
167053*	LD	A LAN #26	VMP INC	14	5	N	6	W	12	NW	13	2 167034 5952:489	3/25/1982	1988	
167054*	LD	A LAN #29	VMP INC	14	5	N	5	W	6	SW	13	2 167034 5952:491	3/29/1982	1988	
167055*	LD	A LAN #30	VMP INC	14	5	N	5	W	7	NW	13	2 167034 5952:493	3/29/1982	1988	
167056*	LD	A LAN #31	VMP INC	14	5	N	5	W	7	NW	13	2 167034 5952:495	3/29/1982	1988	
167057*	LD	A LAN #32	VMP INC	14	5	N	5	W	7	NW	13	2 167034 5952:497	3/29/1982	1988	

\* \* DISCLOSURE \* \* ALL INFORMATION RECEIVED IN THIS OFFICE MAY NOT YET BE LISTED ON THIS REPORT. NAMES AND ADDRESSES ARE ENTERED AS THEY APPEAR ON THE LOCATION NOTICE OR ARE ABBREVIATED TO FIT LIMITED SPACE; THEREFORE THEY MAY NOT APPEAR IN THE EXPECTED SEQUENCE. \* \* \* \* \*

K - 3

REPORT DATE: JAN 04, 1990  
ADMIN STATE: ARIZONAUNITED STATES DEPARTMENT OF THE INTERIOR  
BUREAU OF LAND MANAGEMENTPAGE NO: 5132  
PCN: LT891PP1SERIAL NUMBER INDEX  
ALL CLAIMS

SERIAL NO.	CASE TYPE	CLAIM NAME/NUMBER	CLAIMANT(S)	- - LEGAL DESCRIPTION - -			GEO CTY	BLM DST	LEAD FILE	COUNTY BOOK;PAGE	LOCATION DATE	LATEST ASSMT-YR	CASE CLOSED			
				MER	TWNSHP	RANGE								SEC	SUBDV	
167058*	LD	A LAN #33	VMP INC	14	5	N	5	W	7	NW	13	2	167034	5952;499	3/29/1982	1988
167059*	LD	A LAN #36	VMP INC	14	5	N	5	W	6	SW	13	2	167034	5952;501	3/29/1982	1988
167060*	LD	A LAN #37	VMP INC	14	5	N	5	W	7	NW	13	2	167034	5952;503	3/29/1982	1988
167061*	LD	A LAN #38	VMP INC	14	5	N	5	W	7	NW	13	2	167034	5952;505	3/29/1982	1988
167062*	LD	A LAN #39	VMP INC	14	5	N	5	W	7	NW	13	2	167034	5952;507	3/29/1982	1988
167063*	LD	A LAN #40	VMP INC	14	5	N	5	W	7	NW	13	2	167034	5952;509	3/29/1982	1988
167064*	LD	B LAN #1	VMP INC	14	6	N	6	W	35	SW	13	2	167034	5952;600	4/01/1982	1988
167065*	LD	B LAN #2	VMP INC	14	6	N	6	W	35	SW	13	2	167034	5952;602	4/01/1982	1988
167066*	LD	B LAN #3	VMP INC	14	6	N	6	W	35	SW	13	2	167034	5952;604	4/01/1982	1988
167067*	LD	B LAN #4	VMP INC	14	6	N	6	W	35	SW	13	2	167034	5952;606	4/01/1982	1988
167068*	LD	B LAN #5	VMP INC	14	6	N	6	W	35	SW	13	2	167034	5952;608	4/01/1982	1988
167069*	LD	B LAN #6	VMP INC	14	6	N	6	W	35	SW	13	2	167034	5952;610	4/01/1982	1988
167070*	LD	B LAN #7	VMP INC	14	6	N	6	W	35	NW	13	2	167034	5952;612	4/01/1982	1988
167071*	LD	B LAN #8	VMP INC	14	6	N	6	W	34	SE	13	2	167034	5952;614	4/01/1982	1988
167072*	LD	B LAN #9	VMP INC	14	6	N	6	W	34	NE	13	2	167034	5952;616	4/01/1982	1988
167073*	LD	B LAN #10	VMP INC	14	6	N	6	W	34	NE	13	2	167034	5952;618	4/01/1982	1988
167074*	LD	B LAN #11	VMP INC	14	6	N	6	W	34	NW	13	2	167034	5952;620	4/01/1982	1988
167075*	LD	B LAN #12	VMP INC	14	6	N	6	W	34	NW	13	2	167034	5952;622	4/01/1982	1988
167076*	LD	B LAN #13	VMP INC	14	6	N	6	W	27	SE	13	2	167034	5952;624	4/01/1982	1988
167077*	LD	B LAN #14	VMP INC	14	6	N	6	W	26	SW	13	2	167034	5952;626	4/01/1982	1988
167078*	LD	B LAN #15	VMP INC	14	6	N	6	W	26	SW	13	2	167034	5952;628	4/01/1982	1988
167079*	LD	B LAN #16	VMP INC	14	6	N	6	W	26	SW	13	2	167034	5952;630	4/01/1982	1988
167080*	LD	B LAN #17	VMP INC	14	6	N	6	W	26	SW	13	2	167034	5952;632	4/01/1982	1988
167081*	LD	B LAN #18	VMP INC	14	6	N	6	W	26	SW	13	2	167034	5952;634	4/01/1982	1988
167082*	LD	B LAN #19	VMP INC	14	6	N	6	W	26	SW	13	2	167034	5952;636	4/01/1982	1988
167083*	LD	B LAN #20	VMP INC	14	6	N	6	W	26	SW	13	2	167034	5952;638	4/01/1982	1988
167084*	LD	B LAN #21	VMP INC	14	6	N	6	W	26	SW	13	2	167034	5952;640	4/01/1982	1988
167085*	LD	ZEN 1	VMP INC	14	6	N	5	W	20	SE	13	2	167034	5952;544	4/07/1982	1988
167086*	LD	ZEN 2	VMP INC	14	6	N	5	W	20	SE	13	2	167034	5952;546	4/07/1982	1988
167087*	LD	ZEN 3	VMP INC	14	6	N	5	W	21	SW	13	2	167034	5952;548	4/07/1982	1988
167088*	LD	ZEN 4	VMP INC	14	6	N	5	W	28	NW	13	2	167034	5952;550	4/07/1982	1988
167089*	LD	ZEN 5	VMP INC	14	6	N	5	W	28	NW	13	2	167034	5952;552	4/07/1982	1988
167090*	LD	ZEN 6	VMP INC	14	6	N	5	W	28	NW	13	2	167034	5952;554	4/07/1982	1988
167091*	LD	ZEN 7	VMP INC	14	6	N	5	W	28	NW	13	2	167034	5952;556	4/07/1982	1988
167092*	LD	ZEN 8	VMP INC	14	6	N	5	W	21	NW	13	2	167034	5952;558	4/07/1982	1988
167093*	LD	ZEN	VMP INC	14	6	N	5	W	21	SW	13	2	167034	5952;560	4/07/1982	1988
167094*	LD	ZEN 10	VMP INC	14	6	N	5	W	21	SW	13	2	167034	5952;562	4/07/1982	1988
167095*	LD	ZEN 11	VMP INC	14	6	N	5	W	21	SE	13	2	167034	5952;564	4/07/1982	1988
167096*	LD	ZEN 12	VMP INC	14	6	N	5	W	21	SE	13	2	167034	5952;566	4/07/1982	1988
167097*	LD	ZEN 13	VMP INC	14	6	N	5	W	21	SE	13	2	167034	5952;568	4/07/1982	1988
167098*	LD	ZEN 14	VMP INC	14	6	N	5	W	21	SE	13	2	167034	5952;570	4/07/1982	1988
167099*	LD	ZEN 15	VMP INC	14	6	N	5	W	21	NW	13	2	167034	5952;572	4/07/1982	1988

\*\*\* DISCLOSURE \*\*\* ALL INFORMATION RECEIVED IN THIS OFFICE MAY NOT YET BE LISTED ON THIS REPORT. NAMES AND ADDRESSES ARE ENTERED AS THEY APPEAR ON THE LOCATION NOTICE OR ARE ABBREVIATED TO FIT LIMITED SPACE; THEREFORE THEY MAY NOT APPEAR IN THE EXPECTED SEQUENCE. A BLANK LATEST ASSESSMENT YEAR IN THIS REPORT DOES NOT CONSTITUTE AN ABANDONED CLAIM. \*\*\* AFTER S/N INDICATES LAND STATUS CHECKED.

REPORT DATE: JAN 04, 1990  
ADMIN STATE: ARIZONA

UNITED STATES DEPARTMENT OF THE INTERIOR  
BUREAU OF LAND MANAGEMENT

PAGE NO: 5133  
PCN: LT891PP1

SERIAL NUMBER INDEX  
ALL CLAIMS

SERIAL CASE NO.	TYPE	CLAIM NAME/NUMBER	CLAIMANT(S)	MER	TOWNSHIP	RANGE	SEC	SUBDV	CTY	DST	LEAD FILE	COUNTY BOOK;PAGE	LOCATION DATE	LATEST ASMT-YR	CASE CLOSED
167100*	LD	ZEN 16	VMP INC	14	6	N	5	W	21	NW	13	2 167034 5952;574	4/07/1982	1988	
167101*	LD	ZEN 17	VMP INC	14	6	N	5	W	21	SW	13	2 167034 5952;576	4/07/1982	1988	
167102*	LD	ZEN 18	VMP INC	14	6	N	5	W	21	SE	13	2 167034 5952;578	4/07/1982	1988	
167103*	LD	ZEN 19	VMP INC	14	6	N	5	W	21	SE	13	2 167034 5952;580	4/07/1982	1988	
167104*	LD	ZEN 20	VMP INC	14	6	N	5	W	21	SE	13	2 167034 5952;582	4/07/1982	1988	
167105*	LD	ZEN 21	VMP INC	14	6	N	5	W	21	SE	13	2 167034 5952;584	4/07/1982	1988	
167106*	LD	SILVER QUEEN #7	RIPPEY ROBERT RIPPEY PHILIP	14	12	N	1	W	35	W2	25 2	1456;79	3/11/1982	1988	
167107															5/09/1986
167108															5/09/1986
167109*	PL	DOUBLE R PLACER	RIPPEY ROBERT	14	11	N	1	W	2	E2	25 2	167106 1456;77	3/06/1982	1988	
167110*	LD	SNAKE PIT	REEVES ALVIN WALL R J	14	3	N	20	W	14	SE	12 5	1280;321	5/02/1982	1988	
167111															3/31/1986
167112															3/31/1986
167113*	MS	RAM #1	SPARKS ART EAGLE GATE	14	10	N	10	E	17	NW	7 2		5/05/1982	1988	
167114*	MS	RAM #2	SPARKS ART EAGLE GATE	14	10	N	10	E	17	NW	7 2	167113	5/05/1982	1988	
167115*	MS	RAM #3	SPARKS ART EAGLE GATE	14	10	N	10	E	18	NE	7 2	167113	5/05/1982	1988	
167116*	MS	RAM #4	SPARKS ART EAGLE GATE	14	10	N	10	E	18	NE	7 2	167113	5/05/1982	1988	
167117*	MS	RAM #5	SPARKS ART EAGLE GATE	14	10	N	10	E	18	NE	7 2	167113	5/05/1982	1988	
167118*	MS	RAM #6	SPARKS ART EAGLE GATE	14	10	N	10	E	18	NE	7 2	167113	5/05/1982	1988	
167119*	MS	RAM #7	SPARKS ART EAGLE GATE	14	10	N	10	E	17	NW	7 2	167113	5/05/1982	1988	
167120*	MS	RAM #8	SPARKS ART EAGLE GATE	14	10	N	10	E	17	NW	7 2	167113	5/05/1982	1988	
167121*	MS	RAM #9	SPARKS ART EAGLE GATE	14	10	N	10	E	17	SW	7 2	167113	5/06/1982	1988	
167122*	MS	RAM #10	SPARKS ART EAGLE GATE	14	10	N	10	E	17	SW	7 2	167113	5/06/1982	1988	
167123*	MS	RAM #11	SPARKS ART EAGLE GATE	14	10	N	10	E	18	SE	7 2	167113	5/06/1982	1988	
167124*	MS	RAM #12	SPARKS ART EAGLE GATE	14	10	N	10	E	18	SE	7 2	167113	5/06/1982	1988	
167125*	MS	RAM #13	SPARKS ART EAGLE GATE	14	10	N	10	E	17	SW	7 2	167113	5/06/1982	1988	
167126*	MS	RAM #14	SPARKS ART EAGLE GATE	14	10	N	10	E	17	SW	7 2	167113	5/06/1982	1988	

\*\*\* DISCLOSURE \*\*\* ALL INFORMATION RECEIVED IN THIS OFFICE MAY NOT YET BE LISTED ON THIS REPORT. NAMES AND ADDRESSES ARE ENTERED AS THEY APPEAR ON THE LOCATION NOTICE OR ARE ABBREVIATED TO FIT LIMITED SPACE; THEREFORE THEY MAY NOT APPEAR IN THE EXPECTED SEQUENCE.  
A BLANK LATEST ASSESSMENT YEAR IN THIS REPORT DOES NOT CONSTITUTE AN ABANDONED CLAIM. \*\*\* AFTER S/N INDICATES LAND STATUS CHECKED.

REPORT DATE: JAN 04, 1990  
 STATE: ARIZONA

 UNITED STATES DEPARTMENT OF THE INTERIOR  
 BUREAU OF LAND MANAGEMENT

 PAGE NO: 5244  
 PCN: LT891PP1

 SERIAL NUMBER INDEX  
 ALL CLAIMS

SERIAL CASE NO.	TYPE	CLAIM NAME/NUMBER	CLAIMANT(S)	- - -LEGAL DESCRIPTION- - -				GEO BLM	LEAD	COUNTY	LOCATION	LATEST CASE			
				MER	TWNSHP	RANGE	SEC	SUBDV	CTY	DST	FILE	BOOK;PAGE	DATE	ASSMT-YR	CLOSED
170713*	LD	JOSH+S NO 2	PORTER CHARLES TRACEY LLOY	14	12	N	2	W	1	W2	25	2	170712	1463;125	5/24/1982 1988
170714*															5/05/1989
170715*															5/05/1989
170716*															5/05/1989
170717															4/02/1986
170718															4/02/1986
170719															4/02/1986
170720															4/02/1986
170721															4/02/1986
170722															4/02/1986
170723															4/02/1986
170724															4/02/1986
170725															4/02/1986
170726															9/02/1982
170727*															6/22/1988
170728*	LD	G P #1	ARIZONA GOLD MINES	14	4	N	21	W	26	NW	12	5		1283;610	5/19/1982 1989
170729*	LD	A LAN #6	VULTURE MINE PROPS	14	5	N	6	W	12	NW	13	2		6025;518	5/12/1982 1983
170730*	LD	A LAN #7	VULTURE MINE PROPS	14	5	N	6	W	12	NW	13	2	170729	6025;520	5/12/1982 1988
170731*	LD	A LAN #13	VULTURE MINE PROPS	14	5	N	6	W	12	NW	13	2	170729	6025;522	5/12/1982 1988
170732*	LD	A LAN #14	VULTURE MINE PROPS	14	5	N	6	W	12	NW	13	2	170729	6025;524	5/12/1982 1988
170733*	LD	A LAN #20	VULTURE MINE PROPS	14	5	N	6	W	12	NE	13	2	170729	6025;526	5/12/1982 1988
170734*	LD	A LAN #21	VULTURE MINE PROPS	14	5	N	6	W	12	NE	13	2	170729	6025;528	5/12/1982 1988
170735*	LD	A LAN #27	VULTURE MINE PROPS	14	5	N	6	W	12	NW	13	2	170729	6025;530	5/12/1982 1988
170736*	LD	A LAN #28	VULTURE MINE PROPS	14	5	N	6	W	12	NW	13	2	170729	6025;532	5/12/1982 1988
170737*	LD	A LAN #34	VULTURE MINE PROPS	14	5	N	5	W	7	NW	13	2	170729	6025;534	5/12/1982 1988
170738*	LD	A LAN #35	VULTURE MINE PROPS	14	5	N	5	W	7	SW	13	2	170729	6025;536	5/12/1982 1988
170739*	LD	A LAN #41	VULTURE MINE PROPS	14	5	N	5	W	7	SW	13	2	170729	6025;538	5/12/1982 1988
170740*	LD	A LAN #42	VULTURE MINE PROPS	14	5	N	5	W	7	SW	13	2	170729	6025;540	5/12/1982 1988
170741*	LD	B LAN #22	VULTURE MINE PROPS	14	6	N	5	W	35	S2	13	2	170729	6025;516	5/12/1982 1988
170742*	LD	B LAN #23	VULTURE MINE PROPS	14	6	N	5	W	35	S2	13	2	170729	6025;514	5/12/1982 1988
170743															12/18/1985
170744															12/18/1985
170745															12/18/1985
170746*	LD	ORO #1	OROTEX	14	9	N	10	E	6	SW	7	2		563;541	4/29/1982 1988
170747*	LD	ORO #2	OROTEX	14	9	N	10	E	6	SW	7	2	170746	563;543	4/29/1982 1988
170748*	LD	ORO #3	OROTEX	14	9	N	10	E	6	SW	7	2	170746	563;545	4/29/1982 1988
170749*	LD	ORO #4	OROTEX	14	9	N	10	E	6	SW	7	2	170746	563;547	4/29/1982 1988
170750*	LD	ORO #5	OROTEX	14	9	N	10	E	6	SW	7	2	170746	563;549	4/29/1982 1988
170751*	LD	ORO #6	OROTEX	14	9	N	10	E	6	NW	7	2	170746	563;551	4/29/1982 1988
170752*	LD	ORO #7	OROTEX	14	9	N	10	E	6	NW	7	2	170746	563;553	4/29/1982 1988

\* \* DISCLOSURE \* \* ALL INFORMATION RECEIVED IN THIS OFFICE MAY NOT YET BE LISTED ON THIS REPORT. NAMES AND ADDRESSES ARE ENTERED AS THEY APPEAR ON THE LOCATION NOTICE OR ARE ABBREVIATED TO FIT LIMITED SPACE; THEREFORE THEY MAY NOT APPEAR IN THE EXPECTED SEQUENCE. A BLANK LATEST ASSESSMENT YEAR IN THIS REPORT DOES NOT CONSTITUTE AN ABANDONED CLAIM. #\*# AFTER S/N INDICATES LAND STATUS CHECKED.



REPORT DATE: JAN 04, 1990  
 ADMIN STATE: ARIZONA

UNITED STATES DEPARTMENT OF THE INTERIOR  
 BUREAU OF LAND MANAGEMENT

PAGE NO: 7623  
 PCN: LT891PP1

SERIAL NUMBER INDEX  
 ALL CLAIMS

SERIAL NO.	CASE TYPE	CLAIM NAME/NUMBER	CLAIMANT(S)	MER	TWNSHP	LEGAL RANGE	DESCRIPTION SEC	BLM SUBDV	GEO CTY	LEAD DST	FILE	COUNTY BOOK, PAGE	LOCATION DATE	LATEST ASSEMT-YR	CASE CLOSED
246141*	LD MX #39		D K M ASSOCIATES	14	23	S 11 E 5 SE			23	2	246105	411;111	11/06/1985	1989	
246142*	LD MX #40		D K M ASSOCIATES	14	23	S 11 E 5 SE			23	2	246105	411;113	11/06/1985	1989	
246143*	LD MX #41		D K M ASSOCIATES	14	23	S 11 E 5 SE			23	2	246105	411;115	11/06/1985	1989	
246144*	LD MX #42		D K M ASSOCIATES	14	23	S 11 E 17 E2			23	2	246105	411;561	11/13/1985	1989	
246145*	LD MX #43		D K M ASSOCIATES	14	23	S 11 E 17 NE			23	2	246105	411;563	11/13/1985	1989	
246146*	LD MX #44		D K M ASSOCIATES	14	23	S 11 E 17 NE			23	2	246105	411;565	11/13/1985	1989	
246147*	LD MX #45		D K M ASSOCIATES	14	23	S 11 E 17 NE			23	2	246105	411;567	11/13/1985	1989	
246148*	LD MX #46		D K M ASSOCIATES	14	23	S 11 E 17 NE			23	2	246105	411;569	11/13/1985	1989	
246149*															3/10/1987
246150*															9/01/1986
246151*															9/01/1986
246152*															5/13/1987
246153*															5/13/1987
246154*															5/13/1987
246155*															5/13/1987
246156*															5/13/1987
246157*															5/13/1987
246158*															5/13/1987
246159*															5/13/1987
246160*															5/13/1987
246161*															5/13/1987
246162*															5/13/1987
246163*															5/13/1987
246164*															5/13/1987
246165*															5/13/1987
246166*															5/13/1987
246167*															5/13/1987
246168*															5/13/1987
246169*															5/13/1987
246170*															5/13/1987
246171*															5/13/1987
246172*															5/13/1987
246173*															5/13/1987
246174*															5/13/1987
246175*															5/13/1987
246176*															5/13/1987
246177*															5/13/1987
246178*															5/13/1987
246179*															5/13/1987
246180*															5/13/1987
246181*															5/13/1987
246182*															5/13/1987

*Zone 1 thru 21*

*B-lan 1 thru (see next page)*

23

\* \* DISCLOSURE \* \* ALL INFORMATION RECEIVED IN THIS OFFICE MAY NOT YET BE LISTED ON THIS REPORT. NAMES AND ADDRESSES ARE ENTERED AS THEY APPEAR ON THE LOCATION NOTICE OR ARE ABBREVIATED TO FIT LIMITED SPACE; THEREFORE THEY MAY NOT APPEAR IN THE EXPECTED SEQUENCE. A BLANK LATEST ASSESSMENT YEAR IN THIS REPORT DOES NOT CONSTITUTE AN ABANDONED CLAIM. \* \* \* AFTER S/N INDICATES LAND STATUS CHECKED.

REPORT DATE: JAN 04, 1990  
 ADMIN STATE: ARIZONA

UNITED STATES DEPARTMENT OF THE INTERIOR  
 BUREAU OF LAND MANAGEMENT

PAGE NO: 7624  
 PCN: LT891PP1

SERIAL NUMBER INDEX  
 ALL CLAIMS

SERIAL CASE NO.	TYPE CLAIM NAME/NUMBER	CLAIMANT(S)	- - -LEGAL DESCRIPTION- - - MER TWNSHP RANGE SEC SUBDV CTY DST	LEAD FILE	COUNTY BOOK;PAGE	LOCATION DATE	LATEST ASMT-YR	CASE CLOSED
246183*								5/13/1987
246184*								5/13/1987
246185*		<i>B-lan 1</i>						5/13/1987
246186*		<i>then 23</i>						5/13/1987
246187*		<i>(see previous page)</i>						5/13/1987
246188*								5/13/1987
246189*								5/13/1987
246190*								5/13/1987
246191*								5/13/1987
246192*								5/13/1987
246193*								5/13/1987
246194*								5/13/1987
246195*								5/13/1987
246196*								5/13/1987
246197*								5/13/1987
246198*								5/13/1987
246199*								5/13/1987
246200*								5/13/1987
246201*								5/13/1987
246202*								5/13/1987
246203*								5/13/1987
246204*								5/13/1987
246205*			<i>Desert 2-4, 6-7, 10-155</i>					5/13/1987
246206*								5/13/1987
246207*								5/13/1987
246208*								5/13/1987
246209*								5/13/1987
246210*								5/13/1987
246211*								5/13/1987
246212*								5/13/1987
246213*								5/13/1987
246214*								5/13/1987
246215*								5/13/1987
246216*								5/13/1987
246217*								5/13/1987
246218*								5/13/1987
246219*								5/13/1987
246220*								5/13/1987
246221*								5/13/1987
246222*								5/13/1987
246223*								5/13/1987
246224*								5/13/1987

\* \* DISCLOSURE \* \* ALL INFORMATION RECEIVED IN THIS OFFICE MAY NOT YET BE LISTED ON THIS REPORT. NAMES AND ADDRESSES ARE ENTERED AS THEY APPEAR ON THE LOCATION NOTICE OR ARE ABBREVIATED TO FIT LIMITED SPACE; THEREFORE THEY MAY NOT APPEAR IN THE EXPECTED SEQUENCE. A BLANK LATEST ASSESSMENT YEAR IN THIS REPORT DOES NOT CONSTITUTE AN ABANDONED CLAIM. ♦♦♦ AFTER S/N INDICATES LAND STATUS CHECKED.

REPORT DATE: JAN 04, 1990  
ADMIN STATE: ARIZONA

UNITED STATES DEPARTMENT OF THE INTERIOR  
BUREAU OF LAND MANAGEMENT

PAGE NO: 7625  
PCN: LT891PP1

SERIAL NUMBER INDEX  
ALL CLAIMS

SERIAL CASE NO.	TYPE	CLAIM NAME/NUMBER	CLAIMANT(S)	- - -LEGAL DESCRIPTION- - -	GEO BLM LEAD	COUNTY	LOCATION	LATEST	CASE
				MER TOWNSHIP RANGE SEC SUBDV CTY DST	FILE	BOOK;PAGE	DATE	ASSMT-YR	CLOSED
246225*									5/13/1987
246226*									5/13/1987
246227*									5/13/1987
246228*									5/13/1987
246229*									5/13/1987
246230*									5/13/1987
246231*									5/13/1987
246232*									5/13/1987
246233*									5/13/1987
246234*									5/13/1987
246235*									5/13/1987
246236*									5/13/1987
246237*									5/13/1987
246238*									5/13/1987
246239*									5/13/1987
246240*									5/13/1987
246241*									5/13/1987
246242*									5/13/1987
246243*									5/13/1987
246244*									5/13/1987
246245*									5/13/1987
246246*									5/13/1987
246247*									5/13/1987
246248*									5/13/1987
246249*									5/13/1987
246250*									5/13/1987
246251*									5/13/1987
246252*									5/13/1987
246253*									5/13/1987
246254*									5/13/1987
246255*									5/13/1987
246256*									5/13/1987
246257*									5/13/1987
246258*									5/13/1987
246259*									5/13/1987
246260*									5/13/1987
246261*									5/13/1987
246262*									5/13/1987
246263*									5/13/1987
246264*									5/13/1987
246265*									5/13/1987
246266*									5/13/1987

*Desert 2-4, 6-7, 10-155*

★ ★ DISCLOSURE ★ ★ ALL INFORMATION RECEIVED IN THIS OFFICE MAY NOT YET BE LISTED ON THIS REPORT. NAMES AND ADDRESSES ARE ENTERED AS THEY APPEAR ON THE LOCATION NOTICE OR ARE ABBREVIATED TO FIT LIMITED SPACE; THEREFORE THEY MAY NOT APPEAR IN THE EXPECTED SEQUENCE. A BLANK LATEST ASSESSMENT YEAR IN THIS REPORT DOES NOT CONSTITUTE AN ABANDONED CLAIM. ††† AFTER S/N INDICATES LAND STATUS CHECKED.

REPORT DATE: JAN 04, 1990  
ADMIN STATE: ARIZONA

UNITED STATES DEPARTMENT OF THE INTERIOR  
BUREAU OF LAND MANAGEMENT

PAGE NO: 7626  
PCN: LT891PP1

SERIAL NUMBER INDEX  
ALL CLAIMS

SERIAL CASE NO.	TYPE CLAIM NAME/NUMBER	CLAIMANT(S)	- - -LEGAL DESCRIPTION- - - MER TWSHP RANGE SEC SUBDV CTY DST	GEO BLM FILE	LEAD	COUNTY BOOK;PAGE	LOCATION DATE	LATEST CASE ASSMT-YR	CASE CLOSED
246267*									5/13/1987
246268*									5/13/1987
246269*									5/13/1987
246270*									5/13/1987
246271*									5/13/1987
246272*									5/13/1987
246273*									5/13/1987
246274*									5/13/1987
246275*									5/13/1987
246276*									5/13/1987
246277*									5/13/1987
246278*									5/13/1987
246279*									5/13/1987
246280*									5/13/1987
246281*									5/13/1987
246282*									5/13/1987
246283*									5/13/1987
246284*									5/13/1987
246285*									5/13/1987
246286*									5/13/1987
246287*									5/13/1987
246288*									5/13/1987
246289*									5/13/1987
246290*									5/13/1987
246291*									5/13/1987
246292*									5/13/1987
246293*									5/13/1987
246294*									5/13/1987
246295*									5/13/1987
246296*									5/13/1987
246297*									5/13/1987
246298*									5/13/1987
246299*									5/13/1987
246300*									5/13/1987
246301*									5/13/1987
246302*									5/13/1987
246303*									5/13/1987
246304*									5/13/1987
246305*									5/13/1987
246306*									5/13/1987
246307*									5/13/1987
246308*									5/13/1987

*Deed 2-4, 6-7, 10-155*

\* \* DISCLOSURE \* \* ALL INFORMATION RECEIVED IN THIS OFFICE MAY NOT YET BE LISTED ON THIS REPORT. NAMES AND ADDRESSES ARE ENTERED AS THEY APPEAR ON THE LOCATION NOTICE OR ARE ABBREVIATED TO FIT LIMITED SPACE; THEREFORE THEY MAY NOT APPEAR IN THE EXPECTED SEQUENCE. A BLANK LATEST ASSESSMENT YEAR IN THIS REPORT DOES NOT CONSTITUTE AN ABANDONED CLAIM. \* \* \* AFTER S/N INDICATES LAND STATUS CHECKED.

REPORT DATE: JAN 04, 1990  
ADMIN STATE: ARIZONA

UNITED STATES DEPARTMENT OF THE INTERIOR  
BUREAU OF LAND MANAGEMENT

PAGE NO: 7627  
PCN: LT891PP1

SERIAL NUMBER INDEX  
ALL CLAIMS

SERIAL CASE NO.	TYPE CLAIM NAME/NUMBER	CLAIMANT(S)	- - -LEGAL DESCRIPTION- - - MER TWSHP RANGE SEC SUBDV CTY DST	GEO BLM LEAD FILE	COUNTY BOOK;PAGE	LOCATION DATE	LATEST ASSESSMENT YEAR	CASE CLOSED
246309*								5/13/1987
246310*								5/13/1987
246311*								5/13/1987
246312*								5/13/1987
246313*								5/13/1987
246314*								5/13/1987
246315*								5/13/1987
246316*								5/13/1987
246317*								5/13/1987
246318*								5/13/1987
246319*								5/13/1987
246320*								5/13/1987
246321*								5/13/1987
246322*								5/13/1987
246323*								5/13/1987
246324*								5/13/1987
246325*								5/13/1987
246326*								5/13/1987
246327*								5/13/1987
246328*								5/13/1987
246329*								5/13/1987
246330*								5/13/1987
246331*								5/13/1987
246332*								5/13/1987
246333*								5/13/1987
246334*								5/13/1987
246335*								5/13/1987
246336*								5/13/1987
246337*								5/13/1987
246338*								5/13/1987
246339*								5/13/1987
246340*								5/13/1987
246341*								5/13/1987
246342*								5/13/1987
246343*								5/13/1987
246344*								5/13/1987
246345*								5/13/1987
246346*								5/13/1987
246347*								5/13/1987
246348*								5/13/1987
246349*								5/13/1987
246350*								5/13/1987

*Desert 2-4, 6-7, 10-155  
(see previous page)*

*Vultures 1-20*

\* \* DISCLOSURE \* \* ALL INFORMATION RECEIVED IN THIS OFFICE MAY NOT YET BE LISTED ON THIS REPORT. NAMES AND ADDRESSES ARE ENTERED AS THEY APPEAR ON THE LOCATION NOTICE OR ARE ABBREVIATED TO FIT LIMITED SPACE; THEREFORE THEY MAY NOT APPEAR IN THE EXPECTED SEQUENCE. A BLANK LATEST ASSESSMENT YEAR IN THIS REPORT DOES NOT CONSTITUTE AN ABANDONED CLAIM. \*\*\* AFTER S/N INDICATES LAND STATUS CHECKED.

REPORT DATE: JAN 04, 1990  
ADMIN STATE: ARIZONA

UNITED STATES DEPARTMENT OF THE INTERIOR  
BUREAU OF LAND MANAGEMENT

PAGE NO: 7628  
PCN: LT891PP1

SERIAL NUMBER INDEX  
ALL CLAIMS

SERIAL CASE NO.	TYPE CLAIM NAME/NUMBER	CLAIMANT(S)	- - -LEGAL DESCRIPTION- - - MER TWSHP RANGE SEC SUBDV CTY DST	GEO BLM LEAD FILE	COUNTY BOOK;PAGE	LOCATION DATE	LATEST CASE ASSMT-YR	CASE CLOSED
246351*								5/13/1987
246352*								5/13/1987
246353*								5/13/1987
246354*								5/13/1987
246355*								5/13/1987
246356*								5/13/1987
246357*								5/13/1987
246358*								5/13/1987
246359*								5/13/1987
246360*								5/13/1987
246361*								5/13/1987
246362*								5/13/1987
246363*								5/13/1987
246364*								5/13/1987
246365*								5/13/1987
246366*								5/13/1987
246367*								5/13/1987
246368*								5/13/1987
246369*								5/13/1987
246370*								5/13/1987
246371*								5/13/1987
246372*								5/13/1987
246373*								5/13/1987
246374*								5/13/1987
246375*								5/13/1987
246376*								5/13/1987
246377*								5/13/1987
246378*								5/13/1987
246379*								5/13/1987
246380*								5/13/1987
246381*								5/13/1987
246382*								5/13/1987
246383*								5/13/1987
246384*								5/13/1987
246385*								5/13/1987
246386*								5/13/1987
246387*								5/13/1987
246388*								5/13/1987
246389*								5/13/1987
246390*								5/13/1987
246391*								5/13/1987
246392*								5/13/1987

*Section 1-20*

*Section 25 thru 174*

*(see next page)*

\* \* [ SCLOSURE \* \* ALL INFORMATION RECEIVED IN THIS OFFICE MAY NOT YET BE LISTED ON THIS REPORT. NAMES AND ADDRESSES ARE ENTERED AS THEY APPEAR ON THE LOCATION NOTICE OR ARE ABBREVIATED TO FIT LIMITED SPACE; THEREFORE THEY MAY NOT APPEAR IN THE EXPECTED SEQUENCE. A BL ... LATEST ASSESSMENT YEAR IN THIS REPORT DOES NOT CONSTITUTE AN ABANDONED CLAIM. ♦♦♦ AFTER S/N INDICATES LAND STATUS CHECKED.

SERIAL NUMBER INDEX  
 ALL CLAIMS

SERIAL CASE NO.	TYPE CLAIM NAME/NUMBER	CLAIMANT(S)	- - LEGAL DESCRIPTION - -				GEO BLM LEAD	COUNTY	LOCATION	LATEST	CASE			
			MER	TWNSHP	RANGE	SEC	SUBDV	CTY	DST	FILE	BOOK,PAGE	DATE	ASSMT-YR	CLOSED
246393*														5/13/1987
246394*														5/13/1987
246395*														5/13/1987
246396*														5/13/1987
246397*														5/13/1987
246398*														5/13/1987
246399*														5/13/1987
246400*														5/13/1987
246401*														5/13/1987
246402*														5/13/1987
246403*														5/13/1987
246404*														5/13/1987
246405*														5/13/1987
246406*														5/13/1987
246407*														5/13/1987
246408*														5/13/1987
246409*														5/13/1987
246410*														5/13/1987
246411*														5/13/1987
246412*														5/13/1987
246413*														5/13/1987
246414*														5/13/1987
246415*														5/13/1987
246416*														5/13/1987
246417*														5/13/1987
246418*														5/13/1987
246419*														5/13/1987
246420*														5/13/1987
246421*														5/13/1987
246422*														5/13/1987
246423*	LD	VULTURE #81												9/24/1985 0000
246424*	LD	VULTURE #82												9/24/1985 0000
246425*	LD	VULTURE #83												9/24/1985 0000
246426*														5/13/1987
246427*														5/13/1987
246428*														5/13/1987
246429*														5/13/1987
246430*														5/13/1987
246431*														5/13/1987
246432*														5/13/1987

*Section 25-174*

\*\*\* DISCLOSURE \*\*\* ALL INFORMATION RECEIVED IN THIS OFFICE MAY NOT YET BE LISTED ON THIS REPORT. NAMES AND ADDRESSES ARE ENTERED AS THEY APPEAR ON THE LOCATION NOTICE OR ARE ABBREVIATED TO FIT LIMITED SPACE; THEREFORE THEY MAY NOT APPEAR IN THE EXPECTED SEQUENCE. A BLANK LATEST ASSESSMENT YEAR IN THIS REPORT DOES NOT CONSTITUTE AN ABANDONED CLAIM. \*\*\* AFTER S/N INDICATES LAND STATUS CHECKED.

REPORT DATE: JAN 04, 1990  
ADMIN STATE: ARIZONA

UNITED STATES DEPARTMENT OF THE INTERIOR  
BUREAU OF LAND MANAGEMENT

PAGE NO: 7630  
PCN: LT891PP1

SERIAL NUMBER INDEX  
ALL CLAIMS

SERIAL NO.	CASE TYPE	CLAIM NAME/NUMBER	CLAIMANT(S)	- - -LEGAL DESCRIPTION- - - MER TWSHP RANGE SEC SUBDV CTY DST	GEO BLM LEAD FILE	COUNTY BOOK;PAGE	LOCATION DATE	LATEST ASSMT-YR	CASE CLOSED
246433*									5/13/1987
246434*									5/13/1987
246435*									5/13/1987
246436*									5/13/1987
246437*									5/13/1987
246438*									5/13/1987
246439*									5/13/1987
246440*									5/13/1987
246441*									5/13/1987
246442*									5/13/1987
246443*									5/13/1987
246444*									5/13/1987
246445*									5/13/1987
246446*									5/13/1987
246447*									5/13/1987
246448*									5/13/1987
246449*									5/13/1987
246450*									5/13/1987
246451*									5/13/1987
246452*									5/13/1987
246453*									5/13/1987
246454*									5/13/1987
246455*									5/13/1987
246456*									5/13/1987
246457*									5/13/1987
246458*									5/13/1987
246459*									5/13/1987
246460*									5/13/1987
246461*									5/13/1987
246462*									5/13/1987
246463*									5/13/1987
246464*									5/13/1987
246465*									5/13/1987
246466*									5/13/1987
246467*									5/13/1987
246468*									5/13/1987
246469*									5/13/1987
246470*									5/13/1987
246471*									5/13/1987
246472*									5/13/1987
246473*									5/13/1987
246474*									5/13/1987

*Section 25-174*

\* \* DISCLOSURE\* ALL INFORMATION RECEIVED IN THIS OFFICE MAY NOT YET BE LISTED ON THIS REPORT. NAMES AND ADDRESSES ARE ENTERED AS THEY APPEAR ON THE LOCATION NOTICE OR ARE ABBREVIATED TO FIT LIMITED SPACE; THEREFORE THEY MAY NOT APPEAR IN THE EXPECTED SEQUENCE. A BLANK LATEST ASSESSMENT YEAR IN THIS REPORT DOES NOT CONSTITUTE AN ABANDONED CLAIM. \*\* AFTER S/N INDICATES LAND STATUS CHECKED.



REPORT DATE: JAN 04, 1990  
 ADMIN STATE: ARIZONA

UNITED STATES DEPARTMENT OF THE INTERIOR  
 BUREAU OF LAND MANAGEMENT

PAGE NO: 7631  
 PCN: LT891PP1

SERIAL NUMBER INDEX  
 ALL CLAIMS

SERIAL CASE NO.	TYPE	CLAIM NAME/NUMBER	CLAIMANT(S)	- - -LEGAL MER	DESCRIPTION TWNSHP	- - - GEO RANGE	BLM SEC	LEAD SUBDV	COUNTY CTY	LOCATION DST	LATEST DATE	CASE ASSMT-YR	CLOSED
246475*													5/13/1987
246476*													5/13/1987
246477*													5/13/1987
246478*													5/13/1987
246479*													5/13/1987
246480*													5/13/1987
246481*													5/13/1987
246482*													5/13/1987
246483*													5/13/1987
246484*													5/13/1987
246485*													5/13/1987
246486*													5/13/1987
246487*													5/13/1987
246488*													5/13/1987
246489*													5/13/1987
246490*													5/13/1987
246491*													5/13/1987
246492*													5/13/1987
246493*													5/13/1987
246494*													5/13/1987
246495*													5/13/1987
246496*													5/13/1987
246497*													5/13/1987
246498*													5/13/1987
246499*													5/13/1987
246500*													5/13/1987
246501*													5/13/1987
246502*													5/13/1987
246503*													5/13/1987
246504*													5/13/1987
246505*													5/13/1987
246506*													5/13/1987
246507*													5/13/1987
246508*													5/13/1987
246509*													5/13/1987
246510*													5/13/1987
246511*													5/13/1987
246512*													5/13/1987
246513*													5/13/1987
246514*													5/13/1987
246515*													5/13/1987
246516*													5/13/1987

*Valley 25-174*

\* \* DISCLOSURE \* \* ALL INFORMATION RECEIVED IN THIS OFFICE MAY NOT YET BE LISTED ON THIS REPORT. NAMES AND ADDRESSES ARE ENTERED AS THEY APPEAR ON THE LOCATION NOTICE OR ARE ABBREVIATED TO FIT LIMITED SPACE; THEREFORE THEY MAY NOT APPEAR IN THE EXPECTED SEQUENCE. A BLANK LATEST ASSESSMENT YEAR IN THIS REPORT DOES NOT CONSTITUTE AN ABANDONED CLAIM. \*\*\* AFTER S/N INDICATES LAND STATUS CHECKED.

REPORT DATE: JAN 04, 1990  
ADMIN STATE: ARIZONA

UNITED STATES DEPARTMENT OF THE INTERIOR  
BUREAU OF LAND MANAGEMENT

PAGE NO: 7632  
PCN: LT891PP1

SERIAL NUMBER INDEX  
ALL CLAIMS

SERIAL CASE NO.	TYPE	CLAIM NAME/NUMBER	CLAIMANT(S)	MER	TWNSHP	RANGE	SEC	SUBDV	CTY	DST	LEAD FILE	COUNTY BOOK;PAGE	LOCATION DATE	LATEST ASSESSMENT-YR	CASE CLOSED
246517*															5/13/1987
246518*															5/13/1987
246519*															5/13/1987
246520*															5/13/1987
246521*															5/13/1987
246522*															5/13/1987
246523*															5/13/1987
246524*															5/13/1987
246525*															5/13/1987
246526*															5/13/1987
246527*															5/13/1987
246528*	LD	VULTURE #81A	V M P	14	6	N	6	W	36	S2	13	2 246152	9/24/1985	0000	
246529*		" 90A													5/13/1987
246530*	LD	BONANZA #2	COPLIN WILLIAM SAUER HAROLD	14	22	S	10	E	8	SE	19	2 246530 7669;1213	10/23/1985	1988	
246531*	LD	BONANZA #3	COPLIN WILLIAM SAUER HAROLD	14	22	S	10	E	8	SE	19	2 246530 7669;1215	10/31/1985	1989	
246532*	LD	EMMONS REVENGE #1	HULL BRUCE	14	1	S	16	E	29	SW	7	2 246532 660;141	12/04/1985	1989	
246533*	LD	EMMONS REVENGE #2	HULL BRUCE	14	1	S	16	E	30	SE	7	2 246532 660;143	12/04/1985	1989	
246534*	LD	EMMONS REVENGE #3	HULL BRUCE	14	1	S	16	E	31	NE	7	2 246532 660;139	12/04/1985	1989	
246535*															3/09/1987
246536*															6/14/1988
246537*															4/30/1987
246538*															4/30/1987
246539*															4/30/1987
246540*															4/30/1987
246541*															4/30/1987
246542*															4/10/1987
246543*	LD	R C #1	NETTLES ROSS NUTT CHESTER	14	4	N	19	W	20	S2	12	5 246543 0050;76	11/25/1985	1988	
246544*	LD	R C #2	NETTLES ROSS NUTT CHESTER	14	4	N	19	W	20	SE	12	5 246543 0050;77	11/25/1985	1988	
246545*	LD	D J #2	TAYLOR DAVID GABLER JOSEPH	14	4	N	19	W	20	S2	12	5 246545 0050;78	11/25/1985	1988	
246546*															6/09/1988
246547*	PL	LA PAZ PRODUCER	RALPH GENE	14	4	N	20	W	34	SW	12	5 246546 0048;90	11/12/1985	1988	
246548*															6/13/1989
246549*															6/13/1989
246550*															6/13/1989
246551*															6/13/1989

\* \* DISCLOSURE \* \* ALL INFORMATION RECEIVED IN THIS OFFICE MAY NOT YET BE LISTED ON THIS REPORT. NAMES AND ADDRESSES ARE ENTERED AS THEY APPEAR ON THE LOCATION NOTICE OR ARE ABBREVIATED TO FIT LIMITED SPACE; THEREFORE THEY MAY NOT APPEAR IN THE EXPECTED SEQUENCE. A BLANK LATEST ASSESSMENT YEAR IN THIS REPORT DOES NOT CONSTITUTE AN ABANDONED CLAIM. \*\*\* AFTER S/N INDICATES LAND STATUS CHECKED.

Decision  
6-27-88



# United States Department of the Interior

BUREAU OF LAND MANAGEMENT  
ARIZONA STATE OFFICE  
3707 N. 7th Street  
Phoenix, Arizona 85014  
(602) 241-5550

IN REPLY REFER TO:

921 -ljc  
Lead File(s)  
A MC 246152  
249493

CERTIFIED MAIL—RETURN RECEIPT REQUESTED

June 27, 1988

## DECISION

Mining Claimant(s)  
as Shown on the  
Enclosed Sheet

Mining Claim(s)  
as Shown on the  
Enclosed Sheet

### MINING CLAIMS DECLARED ABANDONED

The Federal Land Policy and Management Act (FLPMA) of 1976, 43 U.S.C. 1744, and the implementing regulations in 43 CFR 3833.2, require an annual filing for all mining claims recorded with the Bureau of Land Management (BLM). The Act provides that failure to file evidence of annual assessment work or a notice of intention to hold by December 30 each year shall be deemed conclusively to constitute an abandonment of the claim and it is void by operation of law. The constitutionality of Section 314 of FLPMA was upheld on April 1, 1985 by the United States Supreme Court in United States v. Locke et al., 471 U.S. 84, 129 (1985).

The BLM records do not show receipt of either an affidavit of annual assessment work performed or a notice of intention to hold for the claim(s) listed on the enclosed sheet(s) for the 1987 assessment year.

If you did timely file an affidavit or notice of intention to hold with the BLM during 1987, please furnish a copy which shows receipt by the Arizona State Office, BLM (dated and time stamped) during 1987.

Your proof must show the required document was timely filed with the BLM during 1987, otherwise, it will not be accepted. The evidence must be received in this office no later than 30 days from receipt of this decision. If the proof is not furnished during this 30-day period, the claim(s) will be removed from our records as abandoned and void.

John T. Mezes  
Chief, Branch of Lands  
and Minerals Operations

Enclosures

LEAD OWNER

V M P  
BOX 20202  
WICKENBURG AZ 85358

CO-OWNERS  
NONE

ARIZONA LEAD FILE NUMBER - 246152

CASE TYPE	SERIAL NUMBER	CLAIM NAME	LAST ASSMT.	CASE TYPE	SERIAL NUMBER	CLAIM NAME	LAST ASSMT.
LD	246423	VULTURE #81	0000	LD	246424	VULTURE #82	0000
LD	246425	VULTURE #83	0000	LD	246528	VULTURE #81A	0000

ARIZONA LEAD FILE NUMBER - 249493

CASE TYPE	SERIAL NUMBER	CLAIM NAME	LAST ASSMT.	CASE TYPE	SERIAL NUMBER	CLAIM NAME	LAST ASSMT.
LD	249493	VULTURE #63	0000	LD	249494	VULTURE #64	0000
LD	249495	VULTURE #65	0000	LD	249496	VULTURE #66	0000
LD	249497	DESERT #118	0000	LD	249498	DESERT #119	0000
LD	249499	DESERT #122	0000				

cc: IBLA 86-239(A MC 246423 thru 246425, A MC 246528)

UNITED STATES  
DEPARTMENT OF THE INTERIOR  
BUREAU OF LAND MANAGEMENT  
ARIZONA STATE OFFICE  
3707 N. 7th STREET  
PHOENIX, ARIZONA 85014

OFFICIAL BUSINESS  
PENALTY FOR PRIVATE USE \$300

AN EQUAL OPPORTUNITY EMPLOYER

RETURNED TO SENDER

NEVER CHECKED

Unclaimed  Refused


Attempted Not known \_\_\_\_\_

Insufficient Address \_\_\_\_\_

Recipient's address number \_\_\_\_\_

No post office in state \_\_\_\_\_

Do not remain in this envelope



POSTAGE AND FEES PAID  
U.S. DEPARTMENT OF THE INTERIOR  
INT 415

MAY 15 1987

5/25/87

JUN 1 1987

REGISTERED MAIL

764776

Receipt from addressee

PS Form 3811, July 1983 447-846

**DOMESTIC RETURN RECEIPT**

**SENDER: Complete items 1, 2, 3 and 4.**  
Put your address in the "RETURN TO" space on the reverse side. Failure to do this will prevent this card from being returned to you. The return receipt fee will provide you the name of the person delivered to and the date of delivery. For additional fees the following services are available. Consult postmaster for fees and check box(es) for service(s) requested. **A MC 246152**

1.  Show to whom, date and address of delivery.  
2.  Restricted Delivery.

3. Article Addressed to:  
V M P  
Box 20202  
Wickenburg, AZ 85358

4. Type of Service:  
 Registered  Insured  
 Certified  COD  
 Express Mail

Article Number  
764776

Always obtain signature of addressee or agent and DATE DELIVERED.

5. Signature - Addressee  
X

6. Signature - Agent  
X

7. Date of Delivery

8. Addressee's Address (ONLY if requested and fee paid)



Decision  
6-3-88



# United States Department of the Interior

BUREAU OF LAND MANAGEMENT  
ARIZONA STATE OFFICE  
3707 N. 7th Street  
Phoenix, Arizona 85014

IN REPLY REFER TO:

A MC 77018  
(921) TR *QA*

June 3, 1988

(602) 241-5550

CERTIFIED MAIL - RETURN RECEIPT REQUESTED

## DECISION

L. W. Beal  
Jeanette Beal  
Larry Beal  
1414 E. Purdue  
Phoenix, AZ. 85020

V M P #6, V M P #7  
Placer Mining Claims  
A MC 77023 and A MC 77024

### Mining Claim(s) Declared Null and Void Ab Initio

Pursuant to the requirements of the Federal Land Policy and Management Act of 1976, 43 U.S.C. 1744, and the implementing regulations in 43 CFR 3833.1-2, notice(s) of location for the above-named mining claim(s) were filed for recording in the Arizona State Office of the Bureau of Land Management.

Date Located

Date Filed

5/24/1976

10/17/1979

The location notice(s) and accompanying map(s) show the claim(s) to be located on the following land:

Gila and Salt River Meridian, Arizona

T. 5 N., R. 6 W.  
Section 2, E $\frac{1}{2}$

The subject mining claim(s) are invalid and are hereby declared null and void ab initio. The Bureau of Land Management public records show the lands were not open to location of mining claims at the time of their location.

*7-19-88 closed A MC 77023 and 77024*

ENTERED IN COMPUTER *(cd)*



The land has been reconveyed to the United States and the reconveyance reserved the minerals to the grantor; the United States has no mineral ownership. Therefore, the lands are not subject to location under the general mining laws. The surface estate only was reconveyed on 3/25/1950.

"Where land has been reconveyed to the United States and the reconveyance reserves the minerals to the grantor, the United States has no authority to recognize a claim for the minerals under the mining laws, 30 U.S.C. Sec. 22 (1970), because the minerals are not owned by the United States. Such a claim is properly declared null and void." All Glory to God Church, 33 IBLA 61 (1977).

"Mining claims located on lands which are closed to mineral entry are null and void from their inception as a matter of law, and no property rights are created thereby. Therefore, no contest proceeding, notice, or hearing is required preliminary to a decision holding that such claims are invalid." John A. Ross, Maxine Lidke, 73 IBLA 16 (1983).

An appeal from this decision may be taken to the Interior Board of Land Appeals, Office of Hearings and Appeals, in accordance with the regulations in Title 43 Code of Federal Regulations (CFR), Parts 1 and 4, and the enclosed Form 1842-1. If an appeal is taken, the notice of appeal must be filed in the Arizona State Office of the Bureau of Land Management, mailing address, P.O. Box 16563, Phoenix, Arizona 85011, street address 3707 N. 7th Street, Phoenix, Arizona 85014, within 30 days from receipt of this decision. Do not send the appeal directly to the Board. The appeal and case history file will be sent to the Board from this office. Within 30 days after filing the notice of appeal, file a complete statement of the reasons why you are appealing. This must be filed with the U.S. Department of the Interior, Office of the Secretary, Board of Land Appeals, 4015 Wilson Boulevard, Arlington, Virginia 22203. If you fully stated your reasons for appealing when filing the notice of appeal, no additional statement is necessary. Additionally, within 15 days after each document is filed, the regulations require the appellant to serve copies on the Field Solicitor, U.S. Department of the Interior, 505 North 2nd Street, Suite 150, Phoenix, Arizona 85004. To avoid summary dismissal of the appeal, there must be strict compliance with the regulations.

If no appeal is taken, this decision constitutes final administrative action of this Department as it affects the mining claim(s). No appeal, protest or petition for reconsideration will be entertained from this decision after the appeal period has expired.

John T. Mezes  
Chief, Branch of Lands  
and Minerals Operations

Enclosures: Regulations  
Appeal Procedures  
Form 1842-1

2772L

*MINING Claim*

PS Form 3811, July 1983 447-845

**SENDER:** Complete items 1, 2, 3 and 4.

Put your address in the "RETURN TO" space on the reverse side. Failure to do this will prevent this card from being returned to you. The return receipt fee will provide you the name of the person delivered to and the date of delivery. For additional fees the following services are available. Consult postmaster for fees and check box(es) for service(s) requested.

- 1.  Show to whom, date and address of delivery. *AMC 77018 (921-TR)*
- 2.  Restricted Delivery: *6-3-88*

3. Article Addressed to:  
*L. W. Deal, et al*  
*1414 E. Purdue*  
*Phoenix, AZ 85020*

4. Type of Service:	Article Number
<input type="checkbox"/> Registered <input checked="" type="checkbox"/> Certified <input type="checkbox"/> Express Mail	<input type="checkbox"/> Insured <input type="checkbox"/> COD  <i>764337</i>

Always obtain signature of addressee or agent and **DATE DELIVERED.**

5. Signature - Addressee  
*X* *L. W. Deal*

6. Signature - Agent  
*X*

7. Date of Delivery  
*6/7/88*

8. Addressee's Address (ONLY if requested and fee paid)  
*1414 E Purdue*  
*Phx, Az 85020*

DOMESTIC RETURN RECEIPT

Decision  
5-13-87

Decision  
5-12-87

Decision  
12-5-85



# United States Department of the Interior

BUREAU OF LAND MANAGEMENT  
ARIZONA STATE OFFICE  
3707 N. 7th Street  
Phoenix, Arizona 85014

IN REPLY REFER TO:  
A MC 246423 et

(943) TR

December 5, 1985

(602) 241-5550

CERTIFIED MAIL - RETURN RECEIPT REQUESTED

## DECISION

V. M. P. Inc.  
Box 20202  
Wickenburg, AZ. 85358

Vulture #81 - A MC 246423  
Vulture #81A - A MC 246528  
Vulture #82 - A MC 246424  
Vulture #83 - A MC 246425

### Mining Claim(s) Declared Null and Void Ab Initio

Pursuant to the requirements of the Federal Land Policy and Management Act of 1976, 43 U.S.C. 1744, and the implementing regulations in 43 CFR 3833.1-2, notice(s) of location for the above-named mining claim(s) were filed for recording in the Arizona State Office of the Bureau of Land Management.

Date Located

Date Filed

September 24, 1985

December 4, 1985

The location notice(s) and accompanying map(s) show the claim(s) to be located on the following land:

Gila and Salt River Meridian, Arizona

T. 5 N., R. 6 W.  
Section 1, N $\frac{1}{2}$

T. 6 N., R. 6 W.  
Section 36, S $\frac{1}{2}$

The subject mining claim(s) are invalid and are hereby declared null and void ab initio. The Bureau of Land Management public records show the lands were not open to location of mining claims at the time of their location.

*Closed*  
246423 - 246425  
246528

ENTERED IN COMPUTER

3-23-90 *eli*

The land has been patented without a reservation of minerals to the United States. Therefore, the lands are not subject to location under the general mining laws.

"Land which has been patented without a reservation of minerals to the United States is not available for location of mining claims, and mining claims located on such land after it is so patented are null and void ab initio," Ariel C. MacDonald, et al, 52 IBLA 384 (1981).

"Mining claims located on lands which are closed to mineral entry are null and void from their inception as a matter of law, and no property rights are created thereby. Therefore, no contest proceeding notice, or hearing is required preliminary to a decision holding that such claims are invalid." John A. Ross, Maxine Lidke, 73 IBLA 16 (1983).

An appeal from this decision may be taken to the Interior Board of Land Appeals, Office of Hearings and Appeals, in accordance with the regulations in Title 43 Code of Federal Regulations (CFR), Parts 1 and 4, and the enclosed Form 1842-1. If an appeal is taken, the notice of appeal must be filed in the Arizona State Office of the Bureau of Land Management, P.O. Box 16563, Phoenix, Arizona 85011, within thirty days from the receipt of this decision. Do not send the appeal directly to the Board. The appeal and case history file will be sent to the Board from this office. Within thirty days after filing the notice of appeal, file a complete statement of the reasons why you are appealing. This must be filed with the U.S. Department of the Interior, Office of the Secretary, Board of Land Appeals, 4015 Wilson Boulevard, Arlington, Virginia 22203. If you fully stated your reasons for appealing when filing the notice of appeal, no additional statement is necessary. Additionally, within fifteen days after each document is filed, the regulations also require the appellant to serve a copy of the notice of the appeal, statement of reasons, written arguments or briefs on the Field Solicitor, U.S. Department of the Interior, 505 N. 2nd St., Suite 150, Phoenix, Arizona 85004. To avoid summary dismissal of the appeal, there must be strict compliance with the regulations.

If no appeal is taken, this decision constitutes final administrative action of this Department as affects the mining claim(s). No appeal, protest, or petition for reconsideration will be entertained from this decision after the appeal period has expired.

/s/ Thomas E. Reitmeyer

Thomas E. Reitmeyer  
Acting Chief, Branch of Lands  
and Minerals Operations

Encl: Regulations  
Appeal Procedures  
Form 1842-1

P.S. In addition, other claims i.e, B-lan 23, Vulture 32, 47 thru 52, 95 thru 97, Desert 118 thru 120, 122 thru 124 are partially located on lands in which the United States has no Federal mineral ownership. The BIM does not issue decisions on claims that are void in part. However, you have acquired no rights on these lands.

cc: Del Tierra Engineering



IN REPLY REFER TO:

# United States Department of the Interior

## OFFICE OF HEARINGS AND APPEALS INTERIOR BOARD OF LAND APPEALS

4015 WILSON BOULEVARD  
ARLINGTON, VIRGINIA 22203

November 3, 1987

TBLA 86-239

V.M.P., INC.

: AMC 246423 et al.  
:  
: Mining Claims Declared Null  
: and Void Ab Initio  
:  
: Decision Affirmed

### ORDER

V.M.P., Inc. (V.M.P.), appeals from a decision dated December 5, 1985, issued by the Arizona State Office, Bureau of Land Management (BLM), which declared four unpatented lode mining claims, AMC 246423, AMC 246424, AMC 246425, and AMC 246428, null and void ab initio because "the public land records show the lands were not open to location of mining claims at the time of their location." The decision further states: "The land encompassed by the mining claims had been patented without a reservation of minerals to the United States. Therefore, the lands are not subject to location under the general mining laws."

BLM records indicate that the lands in question are located within the boundaries of the Vulture City Townsite, patented by Certificate No. 171, dated June 20, 1882. In the statement of reasons for appeal, V.M.P. makes the following arguments:

(1) the land included within the Townsite was known to be mineral at the time the patent was issued, (2) there has never been any occupancy of the Townsite and the grant therefore is not complete, and (3) there is no conclusive evidence that the Townsite patent as presently indicated on the Bureau of Land Management records is in fact the location of the Townsite.

V.M.P. also states that it is a direct successor to the rights held under mining claims located prior to the townsite patent in the 1870's, but concedes that the mining claims subject to this appeal are relocations which cover "similar ground as held under earlier locations."

The case file contains four amended notices of mining location, each of which states that the claim was relocated by V.M.P. on February 5, 1982. Each notice also states: "If the original location is, at the time of this amendment, ineffective for any reason, it is the intent of the owner that this amended notice be an original Notice of Location." Accompanying the notices is a letter from Harvey W. Smith, President, Del Tierra Engineering and Mining Corp., which states: "In the event the original notices are

closed 246423 - 246425, 24652



declared invalid, then these amended notices shall serve as new re-location notices and it is so stated on the amended notice." BLM's decision lists the location date of the claims as September 24, 1985, the date of the amended notices. Thus, BLM apparently considered the notices to be new relocation notices rather than valid amendments.

We first address the question of whether the notices were valid amended notices of location. A party who alleges that a notice filed is an amendment of any earlier location must present evidence showing that there are no gaps in the chain of title to the original claims where such gaps are apparent on the record. R. Gail Tibbetts v. Bureau of Land Management, 62 IBLA 124 (1982). In the absence of such evidence the purported amendment must be treated as a relocation. Id. While V.M.P. asserts that it is a "direct successor to the rights held under mining claims first located in the 1870's," it has not provided evidence showing a chain of title to the original claims. In the absence of such showing, the purported amendments must be treated as relocations.

In its statement of reasons, V.M.P. does not deny that the BLM records show that the mining claims were located within the townsite, but argues that the townsite is not at the position shown in BLM records. The Department has long held that where the public records of the Department indicate that land is not open to entry, even if the notation is in error, any mining claim thereafter located is null and void ab initio until the records are changed to indicate that the land is available. Junior L. Dennis, 61 IBLA 8 (1981). The validity of this concept, commonly referred to as the "notation rule," was recently upheld in Shiny Rock Min. Corp. v. United States, 825 F.2d 216 (9th Cir. 1987).

As to the absence of a reservation of minerals in the townsite patent, V.M.P. attempts to show that such absence is of no effect here, arguing that its rights antedated the date of the patent. This argument is of no benefit to V.M.P. absent a showing of a chain of title to the original claims. In order to establish that its claims relate back to a time before issuance of the townsite patent, V.M.P. must offer evidence to prove that its claims are the same claims antedating the patent and that a chain of title runs from the original location to V.M.P. See Lynn M. Sheppard, 90 IBLA 23, 25 (1985). V.M.P. has not offered such proof.


Finally, V.M.P. argues that because the townsite was never occupied, the grant was not completed and "a transfer from the probate judge is necessary in order to finally vest individual title that would prevent the subsequent location or initiation of rights under the mining laws." V.M.P. cites no authority in support of this argument, and we do not find it persuasive as to the claims at issue.

We therefore conclude BLM properly declared the mining claims at issue null and void ab initio.

Accordingly, pursuant to the authority delegated to the Board of Land Appeals by the Secretary of the Interior, 43 CFR 4.1, the decision of the Arizona State Office is affirmed.

  
\_\_\_\_\_  
John H. Kelly  
Administrative Judge

I concur:

  
\_\_\_\_\_  
Wm. Philip Horton  
Chief Administrative Judge

APPEARANCES:

John C. Lacy, Esq.  
DeConcini, McDonald, Brammer,  
Yetwin and Lacy, P.C.  
240 North Stone Avenue  
Tucson, Arizona 85701-1295

89 AFFI-  
DAUIT

AFFIDAVIT OF PERFORMANCE OF ANNUAL LABOR

246152  
167034  
170729  
77018  
71742

STATE OF ARIZONA )  
 ) ss.  
County of Maricopa )

160432 JR

RONALD R. SHORT, being duly sworn, upon his oath states as follows:

1. He is a citizen of the United States, more than eighteen (18) years of age, and is personally acquainted with the 460 unpatented lode and placer mining claims situated in the Vulture Mining District, Maricopa County, Arizona, the names of which are indicated in Exhibit "A" attached hereto (the "Claims"), which exhibit also includes the location of said claims together with the serial number assigned to the Claims by the Arizona State Office of the Bureau of Land Management and/or the Recordation Number recorded in the official records of Maricopa County, Arizona.

2. This Affidavit is made for, on behalf of, and at the direction of A.F. BUDGE (MINING) LIMITED, a Nevada corporation, the Lessee of the Claims from V.M.P., Inc., an Arizona corporation, whose address is c/o Larry W. Beal, 1414 E. Purdue, Phoenix, Arizona, 85020, the owner of such Claims.

3. The location notices of the Claims are posted within Sections 24, 25, 26, 27, 34, 35 and 36, Township 6 North, Range 6 West; Sections 16, 17, 19, 20, 21, 28, 29 and 32, Township 6 North, Range 5 West; Sections 1, 2 and 12, Township 5 North, Range 5 West, G&SR Meridian, Maricopa County, Arizona, and the Claims form a contiguous block.


RECEIVED  
BLM ARIZONA STATE OFFICE  
CASH CHECK NO. \_\_\_\_\_  
DATE \_\_\_\_\_  
11:19 AM '89

4. Between the 1st day of September, 1988, and the 1st day of September, 1989, not less than FIFTY THOUSAND DOLLARS (\$50,000.00) work of work and improvements were done and performed upon or for the benefit of each of the Claims, not including the location work of the Claims.

5. Such work and improvements consisted of a program of drilling and sampling and supervision thereof.

(a) The drilling program was conducted by SDS Drilling Company of Reno, Nevada. A total of 1,700 feet were drilled and core recovered from 2 holes, at a cost of \$45,077. The drilling program was supervised by James R. Bosco, a consulting geologist from Marquette, Michigan. Professional fees paid to Mr. Bosco for this supervision amounted to \$6,720.


6. All of the above work and improvements were performed by or at the expense of A.F. BUDGE (MINING) LIMITED, the Lessee of the Claims from the owner thereof for the purpose of complying with the laws of the United States pertaining to assessment or annual work.

  
Ronald R. Short

Subscribed and sworn before me this 19<sup>th</sup> day of December,

1989, by Ronald R. Short

Carole A. O'Brien  
Notary Public



RECEIVED  
B.L.M. AZ STATE OFFICE  
CASH  
DEC 20 11 20 AM '89

Unpatented	Lode	Mining	Claims	
Claim Name	Number	BLM Number Serial Number AMC	Docket Book	Page
Vulture	# 1	246347	15828	79-80
	# 2	246348	15828	81-82
	# 3	246349	15828	83-84
	# 4	246350	15828	85-86
	# 5	246351	15828	87-88
	# 6	246352	15828	89-90
	# 7	246353	15828	91-92
	# 8	246354	15828	93-94
	# 9	246355	15828	95-96
	# 10	246356	15828	97-98
	# 11	246357	15828	99-100
	# 12	246358	15828	101-102
	# 13	246359	15828	103-104
	# 14	246360	15828	105-106
	# 15	246361	15828	107-108
	# 16	246362	15828	109-110
	# 17	246363	15828	111-112
	# 18	246364	15828	113-114
	# 19	246365	15828	115-116
	# 20	246366	15828	117-118
	# 25	246367	15828	119-120
	# 26	246368	15828	121-122
	# 27	246369	15828	123-124
	# 28	246370	15828	125-126
	# 29	246371	15828	127-128
	# 30	246372	15828	129-130
	# 31	246373	15828	131-132
	# 32	246374	15828	133-134
	# 33	246375	15828	135-136
	# 34	246376	15828	137-138
	# 35	246377	15828	139-140
	# 36	246378	15828	141-142
	# 37	246379	15828	143-144
	# 38	246380	15828	145-146
	# 39	246381	15828	147-148
	# 40	246382	15828	149-150
	# 41	246383	15828	151-152
	# 42	246384	15828	153-154
	# 43	246385	15828	155-156
	# 44	246386	15828	157-158
	# 45	246387	15828	159-160

160432  
TO  
160489

RECEIVED  
B.L.M. AZ STATE OFFICE  
CASH CHECK NO  
RECS BY

DEC 20 11 20 AM '89

CLAIMS/SITE  
THIS IS YOUR RECEIPT  
AND ACKNOWLEDGMENT  
PAGE OF

All closed  
(no letters)

246347-87 ✓

Claim Name	Number	BLM Number Serial Number AMC	Docket Book	Page
Vulture	# 46	246388 ✓	15828	161-162
	# 47	246389 ✓	15828	163-164
	# 48	246390 ✓	15828	165-166
	# 49	246391 ✓	15828	167-168
	# 50	246392 ✓	15828	169-170
	# 51	246393 ✓	15828	171-172
	# 52	246394 ✓	15828	173-174
	# 53	246395 ✓	15828	175-176
	# 54	246396 ✓	15828	177-178
	# 55	246397 ✓	15828	179-180
	# 56	246398 ✓	15828	181-182
	# 57	246399 ✓	15828	183-184
	# 58	246400 ✓	15828	185-186
	# 59	246401 ✓	15828	187-188
	# 60	246402 ✓	15828	189-190
	# 61	246403 ✓	15828	191-192
	# 62	246404 ✓	15828	193-194
	# 63	246405 ✓	15828	195-196
	# 64	246406 ✓	15828	197-198
	# 65	246407 ✓	15828	199-200
	# 66	246408 ✓	15828	201-202
	# 67	246409 ✓	15828	203-204
	# 68	246410 ✓	15828	205-206
	# 69	246411 ✓	15828	207-208
	# 70	246412 ✓	15828	209-210
	# 71	246413 ✓	15828	211-212
	# 72	246414 ✓	15828	213-214
	# 73	246415 ✓	15828	215-216
	# 74	246416 ✓	15828	217-218
	# 75	246417 ✓	15828	219-220
	# 76	246418 ✓	15828	221-222
	# 77	246419 ✓	15828	223-224
	# 78	246420 ✓	15828	225-226
	# 79	246421 ✓	15828	227-228
	# 80	246422 ✓	15828	229-230
	# 81	246423 ✓	15828	231-232
	# 81A	246528 ✓	15828	233-234
	# 82	246424 ✓	15828	235-236
	# 83	246425 ✓	15828	237-238
	# 84	246426 ✓	15828	239-240
	# 85	246427 ✓	15828	241-242
	# 86	246428 ✓	15828	243-244
	# 87	246429 ✓	15828	245-246
	# 88	246430 ✓	15828	247-248
	# 89	246431 ✓	15828	249-250
	# 90A ✓	246529 ✓	15828	251-252

*affidavits  
filed 86, 87, 88  
with missing  
AMC numbers*

RECEIVED  
B.L.M. AZ STATE OFFICE  
CASH CHECK MO  
REC BY

DEC 20 11 20 AM '89

CLAIMS/RECEIPT  
THIS IS YOUR RECEIPT  
AND ACKNOWLEDGMENT  
PAGE OF

*mail +  
void*

*closed*

*160494  
to  
160507*

*closed*

*160512  
to  
160602*

*All closed  
(no letter)*

*246388-431 ✓  
246528 + 246529 ✓*

Claim Name	Number	BLM Number Serial Number AMC	Docket Book	Page
Vulture	# 91	246432 ✓	15828	253-254
	# 92	246433 ✓	15828	255-256
	# 93	246434 ✓	15828	257-258
	# 94	246435 ✓	15828	259-260
	# 95	246436 ✓	15828	261-262
	# 96	246437 ✓	15828	263-264
	# 97	246438 ✓	15828	265-266
	# 98	246439 ✓	15828	267-268
	# 99	246440 ✓	15828	269-270
	# 100	246441 ✓	15828	271-272
	# 101	246442 ✓	15828	273-274
	# 102	246443 ✓	15828	275-276
	# 103	246444 ✓	15828	277-278
	# 104	246445 ✓	15828	279-280
	# 105	246446 ✓	15828	281-282
	# 106	246447 ✓	15828	283-284
	# 107	246448 ✓	15828	285-286
	# 108	246449 ✓	15828	287-288
	# 109	246450 ✓	15828	289-290
	# 110	246451 ✓	15828	291-292
	# 111	246452 ✓	15828	293-294
	# 112	246453 ✓	15828	295-296
	# 113	246454 ✓	15828	297-298
	# 114	246455 ✓	15828	301-302
	# 115	246456 ✓	15828	299-300
	# 116	246457 ✓	15828	303-304
	# 117	246458 ✓	15828	305-306
	# 118	246459 ✓	15828	307-308
	# 119	246460 ✓	15828	309-310
	# 120	246461 ✓	15828	311-312
	# 121	246462 ✓	15828	313-314
	# 122	246463 ✓	15828	315-316
	# 123	246464 ✓	15828	317-318
	# 124	246465 ✓	15828	319-320
	# 125	246466 ✓	15828	321-322
	# 126	246467 ✓	15828	323-324
	# 127	246468 ✓	15828	325-326
	# 128	246469 ✓	15828	327-328
	# 129	246470 ✓	15828	329-330
	# 130	246471 ✓	15828	331-332
	# 131	246472 ✓	15828	333-334
	# 132	246473 ✓	15828	335-336
	# 133	246474 ✓	15828	337-338
	# 134	246475 ✓	15828	339-340
	# 135	246476 ✓	15828	341-342
	# 136	246477 ✓	15828	343-344
	# 137	246478 ✓	15828	345-346
	# 138	246479 ✓	15828	347-348

RECEIVED  
 B.L.M. AZ STATE OFFICE  
 CASH CHECK MO  
 REC\$ 97

DEC 20 11 20 AM '89

CLAIMS/SITES  
 THIS IS YOUR RECEIPT  
 AND ACKNOWLEDGMENT  
 PAGE \_\_\_\_\_ OF \_\_\_\_\_

All closed  
 two letters  
 246432-479 ✓



Claim Name	Number	BLM Number Serial Number AMC	Docket Book	Page
Vulture	# 139	246480 ✓	15828	349-350
	# 140	246481 ✓	15828	351-352
	# 141	246482 ✓	15828	353-354
	# 142	246483 ✓	15828	355-356
	# 143	246484 ✓	15828	357-358
	# 144	246485 ✓	15828	359-360
	# 145	246486 ✓	15828	361-362
	# 146	246487 ✓	15828	363-364
	# 147	246488 ✓	15828	365-366
	# 148	246489 ✓	15828	367-368
	# 149	246490 ✓	15828	369-370
	# 150	246491 ✓	15828	371-372
	# 151	246492 ✓	15828	373-374
	# 152	246493 ✓	15828	375-376
	# 153	246494 ✓	15828	377-378
	# 154	246495 ✓	15828	379-380
	# 155	246496 ✓	15828	381-382
	# 156	246497 ✓	15828	383-384
	# 157	246498 ✓	15828	385-386
	# 158	246499 ✓	15828	387-388
	# 159	246500 ✓	15828	389-390
	# 160	246501 ✓	15828	391-392
	# 161	246502 ✓	15828	393-394
	# 162	246503 ✓	15828	395-396
	# 163	246504 ✓	15828	397-398
	# 164	246505 ✓	15828	399-400
	# 165	246506 ✓	15828	401-402
	# 166	246507 ✓	15828	403-404
	# 167	246508 ✓	15828	405-406
	# 168	246509 ✓	15828	407-408
	# 169	246510 ✓	15828	409-410
	# 170	246511 ✓	15828	411-412
	# 171	246512 ✓	15828	413-414
	# 172	246513 ✓	15828	415-416
# 173	246514 ✓	15828	417-418	
# 174	246515 ✓	15828	419-420	

RECEIVED  
B.L.M. AZ STATE OFFICE  
CASH CHECK MO  
REC\$ BY

DEC 20 11 20 AM '89

CLAIMS/SITTS  
THIS IS YOUR RECEIPT  
AND ACKNOWLEDGMENT  
PAGE OF

Desert	# 1A	246524 ✓	15828	475-476
	# 2	246196 ✓	15828	477-478
	# 3	246197 ✓	15828	479-480
	# 4	246198 ✓	15828	481-482
	# 5A	246525 ✓	15828	483-484
	# 6	246199 ✓	15828	485-486
	# 7	246200 ✓	15828	487-488

160603  
to  
160719  
All Closed  
(no letters)

246196-200 ✓

246480-515 ✓

246524-25 ✓

Claim Name	Number	BLM Number Serial Number AMC	Docket Book	Page
Desert	# 8A	246526	15828	489-490
	# 9A	246527	15828	491-492
	# 10	246201	15828	493-494
	# 11	246202	15828	495-496
	# 12	246203	15828	497-498
	# 13	246204	15828	499-500
	# 14	246205	15828	501-502
	# 15	246206	15828	503-504
	# 16	246207	15828	505-506
	# 17	246208	15828	507-508
	# 18	246209	15828	509-510
	# 19	246210	15828	511-512
	# 20	246211	15828	513-514
	# 21	246212	15828	515-516
	# 22	246213	15828	517-518
	# 23	246214	15828	519-520
	# 24	246215	15828	521-522
	# 25	246216	15828	523-524
	# 26	246217	15828	525-526
	# 27	246218	15828	527-528
	# 28	246219	15828	529-530
	# 29	246220	15828	531-532
	# 30	246221	15828	533-534
	# 31	246222	15828	535-536
	# 32	246223	15828	537-538
	# 33	246224	15828	539-540
	# 34	246225	15828	541-542
	# 35	246226	15828	543-544
	# 36	246227	15828	545-546
	# 37	246228	15828	547-548
	# 38	246229	15828	549-550
	# 39	246230	15828	551-552
	# 40	246231	15828	553-554
	# 41	246232	15828	555-556
	# 42	246233	15828	557-558
	# 43	246234	15828	559-560
	# 44	246235	15828	561-562
	# 45	246236	15828	563-564
	# 46	246237	15828	565-566
	# 47	246238	15828	567-568
	# 48	246239	15828	569-570
	# 49	246240	15828	571-572
	# 50	246241	15828	573-574
	# 51	246242	15828	575-576

RECEIVED  
B.L.M. AZ STATE OFFICE  
CASH CHECK NO  
REC BY

DEC 20 11 20 AM '89

CLAIMS SECTION  
THIS IS YOUR RECEIPT  
AND ACKNOWLEDGMENT  
PAGE OF

All closed  
(no letters)  
246526-7 ✓  
246201-42 ✓

Claim Name	Number	BLM Number Serial Number AMC	Docket Book	Page
Desert	# 52	246243	15828	577-578
	# 53	246244	15828	579-580
	# 54	246245	15828	581-582
	# 55	246246	15828	583-584
	# 56	246247	15828	585-586
	# 57	246248	15828	587-588
	# 58	246249	15828	589-590
	# 59	246250	15828	591-592
	# 60	246251	15828	593-594
	# 61	246252	15828	595-596
	# 62	246253	15828	597-598
	# 63	246254	15828	599-600
	# 64	246255	15828	601-602
	# 65	246256	15828	603-604
	# 66	246257	15828	605-606
	# 67	246258	15828	607-608
	# 68	246259	15828	609-610
	# 69	246260	15828	611-612
	# 70	246261	15828	613-614
	# 71	246262	15828	615-616
	# 72	246263	15828	617-618
	# 73	246264	15828	619-620
	# 74	246265	15828	621-622
	# 75	246266	15828	623-624
	# 76	246267	15828	625-626
	# 77	246268	15828	627-628
	# 78	246269	15828	629-630
	# 79	246270	15828	631-632
	# 80	246271	15828	633-634
	# 81	246272	15828	635-636
	# 82	246273	15828	637-638
	# 83	246274	15828	639-640
	# 84	246275	15828	641-642
	# 85	246276	15828	643-644
	# 86	246277	15828	645-646
	# 87	246278	15828	647-648
	# 88	246279	15828	649-650
	# 89	246280	15828	651-652
	# 90	246281	15828	653-654
	# 91	246282	15828	655-656
	# 92	246283	15828	657-658
	# 93	246284	15828	659-660
	# 94	246285	15828	661-662
	# 95	246286	15828	663-664
	# 96	246287	15828	665-666
	# 97	246288	15828	667-668
	# 98	246289	15828	669-670
	# 99	246290	15828	671-672

RECEIVED  
 B.L.M. AZ STATE OFFICE  
 CASH CHECK MO  
 RECS 07

DEC 20 11 20 AM '89

CLAIMS/007  
 THIS IS YOUR RECEIPT  
 AND ACKNOWLEDGMENT  
 PAGE OF

All closed  
 (no letter)  
 246243-90 ✓

Claim Name	Number	BLM Number Serial Number AMC	Docket Book	Page
Desert	# 100	246291	15828	673-674
	# 101	246292	15828	675-676
	# 102	246293	15828	677-678
	# 103	246294	15828	679-680
	# 104	246295	15828	681-682
	# 105	246296	15828	683-684
	# 106	246297	15828	685-686
	# 107	246298	15828	687-688
	# 108	246299	15828	689-690
	# 109	246300	15828	691-692
	# 110	246301	15828	693-694
	# 111	246302	15828	695-696
	# 112	246303	15828	697-698
	# 113	246304	15828	699-700
	# 114	246305	15828	701-702
	# 115	246306	15828	703-704
	# 116	246307	15828	705-706
	# 117	246308	15828	707-708
	# 118	246309	15828	709-710
	# 119	246310	15828	711-712 - closed
	# 120	246311	15828	713-714 160722
	# 121	246312	15828	715-716 160723
	# 122	246313	15828	717-718 - closed
	# 123	246314	15828	719-720
	# 124	246315	15828	721-722
	# 125	246316	15828	723-724
	# 126	246317	15828	725-726
	# 127	246318	15828	727-728
	# 128	246319	15828	729-730
	# 129	246320	15828	731-732
	# 130	246321	15828	733-734
	# 131	246322	15828	735-736
	# 132	246323	15828	737-738
	# 133	246324	15828	739-740
	# 134	246325	15828	741-742
	# 135	246326	15828	743-744
	# 136	246327	15828	745-746
	# 137	246328	15828	747-748
	# 138	246329	15828	749-750
	# 139	246330	15828	751-752
	# 140	246331	15828	753-754
	# 141	246332	15828	755-756
	# 142	246333	15828	757-758
	# 143	246334	15828	759-760
	# 144	246335	15828	761-762
	# 145	246336	15828	763-764

*affidavits filed  
1986, 87, 88 without  
AMC numbers*

RECEIVED  
B.L.M. AZ STATE OFFICE  
CASH CHECK MO  
REC'D BY  
DEC 20 11 20 AM '89  
CLAIMS/STATE  
THIS IS YOUR RECEIPT  
AND ACKNOWLEDGMENT  
PAGE \_\_\_ OF \_\_\_

↓  
closed  
160722  
160723  
closed  
↑  
160725  
+0  
160756

*All closed  
(no letters)  
246291-336 ✓*

Claim Name	Number	BLM Number Serial Number AMC	Docket Book	Page
Desert	# 146	246337	15828	765-766
	# 147	246338	15828	767-768
	# 148	246339	15828	769-770
	# 149	246340	15828	771-772
	# 150	246341	15828	773-774
	# 151	246342	15828	775-776
	# 152	246343	15828	777-778
	# 153	246344	15828	779-780
	# 154	246345	15828	781-782
	# 155	246346	15828	783-784

B-lan	1	246173	15952	600-601
	2	246174	15952	602-603
	3	246175	15952	604-605
	4	246176	15952	606-607
	5	246177	15952	608-609
	6	246178	15952	610-611
	7	246179	15952	612-613
	8	246180	15952	614-615
	9	246181	15952	616-617
	10	246182	15952	618-619
	11	246183	15952	620-621
	12	246184	15952	622-623
	13	246185	15952	624-625
	14	246186	15952	626-627
	15	246187	15952	628-629
	16	246188	15952	630-631
	17	246189	15952	632-633
	18	246190	15952	634-635
	19	246191	15952	636-637
	20	246192	15952	638-639
	21	246193	15952	640-641
	22	246194	16260	516-517 - 170741
	23	246195	16260	514-515 - 170742

Zen	1	246152	15952	544-545
	2	246153	15952	546-547
	3	246154	15952	548-549
	4	246155	15952	550-551
	5	246156	15952	552-553
	6	246157	15952	554-555
	7	246158	15952	556-557

RECEIVED  
B.L.M. AZ STATE OFFICE  
CASH CHECK MO  
REC

DEC 20 11 20 AM '89

CLAIMS RECEIPT  
THIS IS TO RECEIPT  
AND ACKNOWLEDGMENT  
PAGE \_\_\_\_\_ OF \_\_\_\_\_

All Closed  
(no letters)

246337-46 ✓  
246173-95 ✓  
246152-58 ✓

167064  
to  
167084

167085  
to  
167105

Claim Name	Number	BLM Number Serial Number AMC	Docket Book	Page
Zen	8	246159	15952	558-559
	9	246160	15952	560-561
	10	246161	15952	562-563
	11	246162	15952	564-565
	12	246163	15952	566-567
	13	246164	15952	568-569
	14	246165	15952	570-571
	15	246166	15952	572-573
	16	246167	15952	574-575
	17	246168	15952	576-577
	18	246169	15952	578-579
	19	246170	15952	580-581
20	246171	15952	582-583	
21	246172	15952	584-585	

Claim Name	Number	BLM Number Serial Number AMC	Docket Book	Page
A-lan	1	246518	15952	451-452
	2	167035	15952	453
	3	167036	15952	455
	4	167037	15952	457 OK
	5	167038	15952	459
	6	170729	16025	518
	7	170730	16025	520
	8	246519	15952	461-462
	9	167040	15952	463
	10	167041	15952	465
	11	167042	15952	467
	12	167043	15952	469 OK
	13	170731	16025	522
	14	170732	16025	524
	15	246520	15952	471-472
	16	167045	15952	473
	17	167046	15952	475
	18	167047	15952	477
	19	167048	15952	479 OK
	20	170733	16025	526
	21	170734	16025	528
	22	246521	15952	481-482
	23	167050	15952	483
	24	167051	15952	485
	25	167052	15952	487 OK
	26	167053	15952	489
	27	170735	16025	530
	28	170736	16025	532
	29	246522	15952	491-492

RECEIVED  
B.L.M. AZ STATE OFFICE  
CASH CHECK MO  
REG BY

DEC 20 11 20 AM '89

CLAIMS/SERIALS  
THIS IS YOUR RECEIPT  
AND ACKNOWLEDGMENT  
PAGE \_\_\_\_\_ OF \_\_\_\_\_

(no letters)  
246159-172 ✓ close  
246518-22 ✓ -close  
167040-43 ✓  
167045-48 ✓  
170729-38 ✓  
167035-38 ✓  
170729-38 ✓

Claim Name	Number	BLM Number Serial Number AMC	Docket Book	Page
A-lan	30	167055	15952	493
	31	167056	15952	495
	32	167057	15952	497
	33	167058	15952	499
	34	170737	16025	534
	35	170738	16025	536
	36	246523	15952	501-502 ← 167059
	37	167060	15952	503
	38	167061	15952	505
	39	167062	15952	507
	40	167063	15952	509
	41	170739	16025	538
	42	170740	16025	540

Vulture Annex # 1  
Vulture Annex # 2

246516  
246517

closed

*affidavits filed  
1986, 1987, 1989  
without AMC number*

Placer	Mining	Claims
V.M.P.	1	77018
	2	77019
	3	77020
	4	77021
	5	77022
	6	77023
	7	77024
	8	77025
	9	77026
	10	77027
	11	77028
	12	77029
	13	77030
	18	77031
	19	77032
	20	77033
	21	77034
	22	77035
	23	77036
	24	77037

*void*

*closed*

*OK*

*closed*

*OK*

*OK*

RECEIVED  
B.L.M. AZ STATE OFFICE  
CASH CHECK MO  
REC'D BY

DEC 26 11 20 AM '89

CLAIMS 78713  
THIS IS YOUR RECEIPT  
AND ACKNOWLEDGMENT  
PAGE \_\_\_\_\_ OF \_\_\_\_\_

*167055-8 ✓*  
*170737-40 ✓*  
*246523 ✓ closed*  
*167060-63 ✓*  
*246516-17 ✓ closed*  
*77018-37 ✓*





88 Affi-  
davit



# United States Department of the Interior

BUREAU OF LAND MANAGEMENT  
ARIZONA STATE OFFICE  
3707 N. 7TH STREET  
PHOENIX, ARIZONA 85014



IN REPLY REFER TO:

January 25, 1989

A MC 77023-24  
A MC 160432  
A MC 246152  
(921-SR)

A. F. Bidge (Mining) Limited  
4301 North 75th St., Suite 101  
Scottsdale, Arizona 85251

## NOTICE TO MINING CLAIMANT(S)

WE CANNOT GIVE YOU ASSESSMENT CREDIT FOR 1988 FOR THE CLAIM(S) LISTED BELOW BECAUSE THEY ARE CLOSED OUT AND ARE THEREFORE INACTIVE. A COPY OF THE DECISION WHICH CLOSED THESE CLAIM(S) IS ENCLOSED FOR YOUR INFORMATION. SHOULD YOU HAVE QUESTIONS CALL OUR MINING CLAIMS SECTION AT (602) 241-5550.

BLM - A MC SERIAL NUMBER(S)

CLAIM NAME(S)

A MC 77023 and A MC 77024

VMP No. 6 and No. 7

A MC 246516 and A MC 246517

Vulture Annex #1 and #2

A MC 160720 and A MC 160721

Desert #118 and #119

A MC 160724

Desert #122

A MC 160490 thru A MC 160493

Vulture #63 thru #66

RECORDATION REQUESTED BY  
AND RETURN DOCUMENT TO:  
A.F. Budge (Mining) Limited  
4301 North 75th Street, Suite 101  
Scottsdale, AZ 85251-3504

~~160430~~  
167034  
170729  
77018  
71781  
JR

AFFIDAVIT OF PERFORMANCE OF ANNUAL LABOR

STATE OF ARIZONA )  
County of Maricopa ) ss.

DALE H. ALLEN, being duly sworn, upon his oath states as follows:

1. He is a citizen of the United States, more than eighteen (18) years of age, resides at Glendale in Maricopa County, and is personally acquainted with the 460 unpatented lode and placer mining claims situated in the Vulture Mining District, Maricopa County, Arizona, the names of which are indicated on Exhibit A attached hereto (the "Claims"), which exhibit also includes the location of said claims together with the serial number assigned to the Claims by the Arizona State Office of the Bureau of Land Management and/or the Recordation Number recorded in the official records of Maricopa County, Arizona.

2. This Affidavit is made for, on behalf of, and at the direction of A.F. BUDGE (MINING) LIMITED, a Nevada corporation, the Lessee of the Claims from V.M.P., INC., an Arizona corporation, whose address is c/o Larry W. Beal, 1414 E. Purdue, Phoenix, Arizona, 85020, the owner of such claims.

RECEIVED

B.L.M. AZ STATE OFFICE

DEC 16 1988

7:45 A.M.  
PHOENIX, ARIZONA

3. The location notices of the Claims are posted within Sections 24, 25, 26, 27, 34, 35 and 36, Township 6 North, Range 6 West; Sections 16, 17, 19, 20, 21, 28, 29, 30, 31 and 32, Township 6 North, Range 5 West; Sections 1, 2 and 12, Township 5 North, Range 5 West, G&SRM, Maricopa County, Arizona, and the Claims form a contiguous block.

4. Between the 1st day of September, 1987, and the 1st day of September, 1988, not less than FIFTY THOUSAND DOLLARS (\$50,000.00) worth of work and improvements were done and performed upon or for the benefit of each of the Claims, not including the location work of the Claims.

5. Such work and improvements consisted of the following:

a. Construction of heap leaching facility and supervision thereof including further the fencing of the perimeter of the processing site completed by Maya Construction Company, General Contractors, 860 East Nineteenth Street, Tucson, Arizona 85719.

b. Construction of loading facility, conveyor belt, and silos; continued maintenance of roads providing access to the claims, and the maintenance of a watchman onsite by A.F. Budge (Mining) Limited.

c. Work in preparation for re-processing the old mine tailings on the property on or about July, 1, 1988, and actual processing commencing on or about August 15, 1988, by employees

of A.F. Budge (Mining) Limited.

**RECEIVED**  
**B.L.M. AZ STATE OFFICE**

**DEC 16 1988**

2

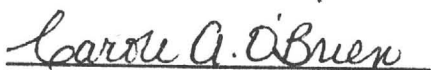
**7:45 A.M.**  
**PHOENIX, ARIZONA**

6. All of the above work and improvements were performed by or at the expense of A. F. BUDGE (MINING) LIMITED, the Lessee of the Claims from the owner thereof for the purpose of complying with the laws of the United States pertaining to assessment or annual work.



Dale H. Allen

Subscribed and sworn before me this 5th day of December, 1988, by Dale H. Allen.



Notary Public

My Commission expires:

April 14, 1991

PHOENIX, ARIZONA  
7:45 A.M.  
DEC 16 1988

RECEIVED  
BLM. AZ STATE OFFICE

Unpatented	Lode	Mining	Claims					
Claim Name	Number	Docket Book	Page	BLM Number	Recordation No. (Amended)	Section	Township	Range

Vulture Group Amended September 23, 24 & 25, 1985; Recorded November 19, 1985

Vulture	# 1	15828	79-80	AMC160432	85 549372	27/34/35	6N	6W
	# 2	15828	81-82	AMC160433	85 549373	34/35	6N	6W
	# 3	15828	83-84	AMC160434	85 549374	34/35	6N	6W
	# 4	15828	85-86	AMC160435	85 549375	35	6N	6W
	# 5	15828	87-88	AMC160436	85 549376	35	6N	6W
	# 6	15828	89-90	AMC160437	85 549377	35	6N	6W
	# 7	15828	91-92	AMC160438	85 549378	35	6N	6W
	# 8	15828	93-94	AMC160439	85 549379	35	6N	6W
	# 9	15828	95-96	AMC160440	85 549380	35	6N	6W
	# 10	15828	97-98	AMC160441	85 549381	35	6N	6W
	# 11	15828	99-100	AMC160442	85 549382	35	6N	6W
	# 12	15828	101-102	AMC160443	85 549383	35	6N	6W
	# 13	15828	103-104	AMC160444	85 549384	35	6N	6W
	# 14	15828	105-106	AMC160445	85 549385	35	6N	6W
	# 15	15828	107-108	AMC160446	85 549386	35	6N	6W
	# 16	15828	109-110	AMC160447	85 549387	25/26	6N	6W
	# 17	15828	111-112	AMC160448	85 549388	25/26	6N	6W
	# 18	15828	113-114	AMC160449	85 549389	25/26	6N	6W
	# 19	15828	115-116	AMC160450	85 549390	25/26	6N	6W
	# 20	15828	117-118	AMC160451	85 549391	25/26	6N	6W
	# 25	15828	119-120	AMC160452	85 549392	35	6N	6W
	# 26	15828	121-122	AMC160453	85 549393	35	6N	6W
	# 27	15828	123-124	AMC160454	85 549394	35	6N	6W
	# 28	15828	125-126	AMC160455	85 549395	35	6N	6W
	# 29	15828	127-128	AMC160456	85 549396	35	6N	6W
	# 30	15828	129-130	AMC160457	85 549397	35	6N	6W
	# 31	15828	131-132	AMC160458	85 549398	35	6N	6W
	# 32	15828	133-134	AMC160459	85 549399	2/35	6N	6W
	# 33	15828	135-136	AMC160460	85 549400	25	5N/6N	6W
	# 34	15828	137-138	AMC160461	85 549401	25	6N	6W
	# 35	15828	139-140	AMC160462	85 549402	25	6N	6W
	# 36	15828	141-142	AMC160463	85 549403	25	6N	6W
	# 37	15828	143-144	AMC160464	85 549404	25	6N	6W
	# 38	15828	145-146	AMC160465	85 549405	25/26	6N	6W
	# 39	15828	147-148	AMC160466	85 549406	25/26/35	6N	6W
	# 40	15828	149-150	AMC160467	85 549407	25/26/35/36	6N	6W
	# 41	15828	151-152	AMC160468	85 549408	35/36	6N	6W
	# 42	15828	153-154	AMC160469	85 549409	35/36	6N	6W
	# 43	15828	155-156	AMC160470	85 549410	35/36	6N	6W
	# 44	15828	157-158	AMC160471	85 549411	35/36	6N	6W
	# 45	15828	159-160	AMC160472	85 549412	35/36	6N	6W

Claim	Number	Docket	Page	BLM Number	Number	Section	Township	Range
Vulture	# 46	15828	161-162	AMC160473	85 549413	35/36	6N	6W
	# 47	15828	163-164	AMC160474	85 549414	1/2/35/36	5N/6N	6W
	# 48	15828	165-166	AMC160475	85 549415	1/2/35	5N/6N	6W
	# 49	15828	167-168	AMC160476	85 549416	1/2	5N	6W
	# 50	15828	169-170	AMC160477	85 549417	1/2	5N	6W
	# 51	15828	171-172	AMC160478	85 549418	1/2	5N	6W
	# 52	15828	173-174	AMC160479	85 549419	1/2	5N	6W
	# 53	15828	175-176	AMC160480	85 549420	25	6N	6W
	# 54	15828	177-178	AMC160481	85 549421	25	6N	6W
	# 55	15828	179-180	AMC160482	85 549422	25	6N	6W
	# 56	15828	181-182	AMC160483	85 549423	25	6N	6W
	# 57	15828	183-184	AMC160484	85 549424	25	6N	6W
	# 58	15828	185-186	AMC160485	85 549425	25	6N	6W
	# 59	15828	187-188	AMC160486	85 549426	25/36	6N	6W
	# 60	15828	189-190	AMC160487	85 549427	36	6N	6W
	# 61	15828	191-192	AMC160488	85 549428	36	6N	6W
	# 62	15828	193-194	AMC160489	85 549429	36	6N	6W
	# 67	15828	203-204	AMC160494	85 549434	1	5N	6W
	# 68	15828	205-206	AMC160495	85 549435	1	5N	6W
	# 69	15828	207-208	AMC160496	85 549436	1	5N	6W
	# 70	15828	209-210	AMC160497	85 549437	1	5N	6W
	# 71	15828	211-212	AMC160498	85 549438	1	5N	6W
	# 72	15828	213-214	AMC160499	85 549439	25	6N	6W
	# 73	15828	215-216	AMC160500	85 549440	25	6N	6W
	# 74	15828	217-218	AMC160501	85 549441	25	6N	6W
	# 75	15828	219-220	AMC160502	85 549442	25	6N	6W
	# 76	15828	221-222	AMC160503	85 549443	25	6N	6W
	# 77	15828	223-224	AMC160504	85 549444	25	6N	6W
	# 78	15828	225-226	AMC160505	85 549445	25/36	6N	6W
	# 79	15828	227-228	AMC160506	85 549446	36	6N	6W
	# 80	15828	229-230	AMC160507	85 549447	36	6N	6W
	# 84 ✓	15828	239-240	AMC160512	85 549452	1	5N	6W
	# 85 ✓	15828	241-242	AMC160513	85 549453	1	5N	6W
	# 86 ✓	15828	243-244	AMC160514	85 549454	1	5N	6W
	# 87 ✓	15828	245-246	AMC160515	85 549455	1	5N	6W
	# 88 ✓	15828	247-248	AMC160516	85 549456	1	5N	6W
	# 89 ✓	15828	249-250	AMC160517	85 549457	25/30	6N	5W/6W
	# 90A ✓	15828	251-252	AMC160518	85 549458	25/30	6N	5W/6W
	# 91 ✓	15828	253-254	AMC160519	85 549459	31/36	6N	5W/6W
	# 92 ✓	15828	255-256	AMC160520	85 549460	31/36	6N	5W/6W
	# 93 ✓	15828	257-258	AMC160521	85 549461	31/36	6N	5W/6W
	# 94 ✓	15828	259-260	AMC160522	85 549462	31/36	6N	5W/6W
	# 95 ✓	15828	261-262	AMC160523	85 549463	1/6/31/36	5N/6N	5W/6W
	# 96 ✓	15828	263-264	AMC160524	85 549464	1/6	5N	5W/6W
	# 97 ✓	15828	265-266	AMC160525	85 549465	1	5N	6W
	# 98 ✓	15828	267-268	AMC160526	85 549466	1	5N	6W
	# 99 ✓	15828	269-270	AMC160527	85 549467	1	5N	6W
	# 100 ✓	15828	271-272	AMC160528	85 549468	1	5N	6W
	# 101 ✓	15828	273-274	AMC160529	85 549469	1	5N	6W
	# 102 ✓	15828	275-276	AMC160530	85 549470	31	6N	5W
	# 103 ✓	15828	277-278	AMC160531	85 549471	31	6N	5W
	# 104 ✓	15828	279-280	AMC160532	85 549472	31/36	6N	5W/6W

*missed  
63-66*

*160473-89  
160494-507  
160512-32*

RECEIVED  
B.L.M. AZ STATE OFFICE

DEC 16 1988  
7:45 A.M.  
PHOENIX, ARIZONA

Claim	Number	Docket	Page	BLM Number	Recordation Number	Section	Township	Range
Vulture	# 105	15828	281-282	AMC160533	85 549473	31	6N	5W
	re-filed	16130	1044-1045					
	# 106	15828	283-284	AMC160534	85 549474	6/31	5N	5W
	# 107	15828	285-286	AMC160535	85 549475	6	5N	5W
	# 108	15828	287-288	AMC160536	85 549476	6	5N	5W
	# 109	15828	289-290	AMC160537	85 549477	1/6	5N	5W/6W
	# 110	15828	291-292	AMC160538	85 549478	1/6	5N	5W/6W
	# 111	15828	293-294	AMC160539	85 549479	1/6	5N	5W/6W
	# 112	15828	295-296	AMC160540	85 549480	1/6	5N	5W/6W
	# 113	15828	297-298	AMC160541	85 549481	1/6	5N	5W/6W
	# 114	15828	301-302	AMC160542	85 549482	31	6N	5W
	# 115	15828	299-300	AMC160543	85 549483	31	6N	5W
	# 116	15828	303-304	AMC160544	85 549484	31	6N	5W
	# 117	15828	305-306	AMC160545	85 549485	31	6N	5W
	# 118	15828	307-308	AMC160546	85 549486	31	6N	5W
	# 119	15828	309-310	AMC160547	85 549487	31	6N	5W
	# 120	15828	311-312	AMC160548	85 549488	6/31	5N/6N	5W/6W
	# 121	15828	313-314	AMC160549	85 549489	6	5N	5W
	# 122	15828	315-316	AMC160550	85 549490	6	5N	5W
	# 123	15828	317-318	AMC160551	85 549491	6	5N	5W
	# 124	15828	319-320	AMC160552	85 549492	6	5N	5W
	# 125	15828	321-322	AMC160553	85 549493	6	5N	5W
	# 126	15828	323-324	AMC160554	85 549494	6	5N	5W
	# 127	15828	325-326	AMC160555	85 549495	6	5N	5W
	# 128	15828	327-328	AMC160556	85 549496	31	6N	5W
	# 129	15828	329-330	AMC160557	85 549497	31	6N	5W
	# 130	15828	331-332	AMC160558	85 549498	31	6N	5W
	# 131	15828	333-334	AMC160559	85 549499	31	6N	5W
	# 132	15828	335-336	AMC160560	85 549500	31	6N	5W
	# 133	15828	337-338	AMC160561	85 549501	6/31	5N/6N	5W
	# 134	15828	339-340	AMC160562	85 549502	6/31	5N/6N	5W
	# 135	15828	341-342	AMC160563	85 549503	6	5N	5W
	# 136	15828	343-344	AMC160564	85 549504	6	5N	5W
	# 137	15828	345-346	AMC160565	85 549505	6	5N	5W
	# 138	15828	347-348	AMC160566	85 549506	6	5N	5W
	# 139	15828	349-350	AMC160567	85 549507	6	5N	5W
	# 140	15828	351-352	AMC160568	85 549508	6	5N	5W
	# 141	15828	353-354	AMC160569	85 549509	6	5N	5W
	# 142	15828	355-356	AMC160570	85 549510	31/32	6N	5W
	# 143	15828	357-358	AMC160571	85 549511	31/32	6N	5W
	# 144	15828	359-360	AMC160572	85 549512	31/32	6N	5W
	# 145	15828	361-362	AMC160573	85 549513	31/32	6N	5W
	# 146	15828	363-364	AMC160574	85 549514	31/32	6N	5W
	# 147	15828	365-366	AMC160575	85 580568	5/6/31/32	5N/6N	5W
	# 148	15828	367-368	AMC160576	85 549516	5/6	5N	5W
	# 149	15828	369-370	AMC160577	85 549517	5/6	5N	5W
	# 150	15828	371-372	AMC160578	85 549518	5/6	5N	5W
	# 151	15828	373-374	AMC160579	85 549519	5/6	5N	5W
	# 152	15828	375-376	AMC160580	85 549520	5/6	5N	5W
	# 153	15828	377-378	AMC160581	85 549521	5/6	5N	5W
	# 154	15828	379-380	AMC160582	85 549522	5/6	5N	5W
	# 155	15828	381-382	AMC160583	85 549523	5/6	5N	5W

160533-583

RECEIVED  
B.L.M. AZ STATE OFFICE

DEC 16 1988  
7:45 A.M.  
PHOENIX, ARIZONA



Claim	Number	Docket	Page	BLM Number	Recordation Number	Section	Township	Range
<u>Vulture</u>	# 156	15828	383-384	AMC160584	85 549524	32		
	# 157	15828	385-386	AMC160585	85 549525	32	6N	5W
	# 158	15828	387-388	AMC160586	85 549526	32	6N	5W
	# 159	15828	389-390	AMC160587	85 549527	32	6N	5W
	# 160	15828	391-392	AMC160588	85 549528	32	6N	5W
	# 161	15828	393-394	AMC160589	85 549529	32	6N	5W
	# 162	15828	395-396	AMC160590	85 549530	5/32	5N/6N	5W
	# 163	15828	397-398	AMC160591	85 549531	5	5N	5W
	# 164	15828	399-400	AMC160592	85 549532	5	5N	5W
	# 165	15828	401-402	AMC160593	85 549533	5	5N	5W
	# 166	15828	403-404	AMC160594	85 549534	5	5N	5W
	# 167	15828	405-406	AMC160595	85 549535	5	5N	5W
	# 168	15828	407-408	AMC160596	85 549536	5	5N	5W
	# 169	15828	409-410	AMC160597	85 549537	5	5N	5W
	# 170	15828	411-412	AMC160598	85 549538	5	5N	5W
	# 171	15828	413-414	AMC160599	85 549539	32	6N	5W
	# 172	15828	415-416	AMC160600	85 549540	32	6N	5W
	# 173	15828	417-418	AMC160601	85 549541	32	6N	5W
	# 174	15828	419-420	AMC160602	85 549542	5/32	5N/6N	5W

Desert Group Amended October 2, 3 & 4, 1985; Recorded November 19, 1985

Desert	Number	Docket	Page	BLM Number	Recordation Number	Section	Township	Range
# 1A	15828	475-476		AMC160603	85 549217			
# 2	15828	477-478		AMC160604	85 549218	25/30	6N	5W/6W
# 3	15828	479-480		AMC160605	85 549219	25/30	6N	5W/6W
# 4	15828	481-482		AMC160606	85 549220	25/30/31/36	6N	5W/6W
# 5A	15828	483-484		AMC160607	85 549221	31/36	6N	5W/6W
# 6	15828	485-486		AMC160608	85 549222	24/25	6N	6W
# 7	15828	487-488		AMC160609	85 549223	25/30	6N	5W/6W
# 8A	15828	489-490		AMC160610	85 549224	25/30	6N	5W/6W
# 9A	15828	491-492		AMC160611	85 549225	25/30	6N	5W/6W
# 10	15828	493-494		AMC160612	85 549226	25/30	6N	5W/6W
# 11	15828	495-496		AMC160613	85 549227	30	6N	5W
# 12	15828	497-498		AMC160614	85 549228	30	6N	5W
# 13	15828	499-500		AMC160615	85 549229	30	6N	5W
# 14	15828	501-502		AMC160616	85 549230	30	6N	5W
# 15	15828	503-504		AMC160617	85 549231	30/31	6N	5W
# 16	15828	505-506		AMC160618	85 549232	30/31	6N	5W
# 17	15828	507-508		AMC160619	85 549233	19/24/25	6N	5W/6W
# 18	15828	509-510		AMC160620	85 549234	19/24/25/30	6N	5W/6W
# 19	15828	511-512		AMC160621	85 549235	19/30	6N	5W
# 20	15828	513-514		AMC160622	85 549236	30	6N	5W
# 21	15828	515-516		AMC160623	85 549237	30	6N	5W
# 22	15828	517-518		AMC160624	85 549238	30	6N	5W
# 23	15828	519-520		AMC160625	85 549239	30	6N	5W
# 24	15828	521-522		AMC160626	85 549240	30	6N	5W
# 25	15828	523-524		AMC160627	85 549241	30	6N	5W
# 26	15828	525-526		AMC160628	85 549242	30	6N	5W
# 27	15828	527-528		AMC160629	85 549243	30	6N	5W
# 28	15828	529-530		AMC160630	85 549244	31/30	6N	5W
# 29	15828	531-532		AMC160631	85 549245	29/30/31	6N	5W
						19	6N	5W

160584-631

RECEIVED  
 B.L.M. AZ STATE OFFICE  
 DEC 16 1988  
 7:45 A.M.  
 PHOENIX, ARIZONA

Claim	Number	Docket	Page	BLM Number	Recordation Number	Section	Township	Range
Desert	# 30 ✓	15828	533-534	AMC160632	85 549246	19	6N	5W
	# 31 ✓	15828	535-536	AMC160633	85 549247	19/30	6N	5W
	# 32 ✓	15828	537-538	AMC160634	85 549248	19/30	6N	5W
	# 33 ✓	15828	539-540	AMC160635	85 549249	19/30	6N	5W
	# 34 ✓	15828	541-542	AMC160636	85 549250	30	6N	5W
	# 35 ✓	15828	543-544	AMC160637	85 549251	30	6N	5W
	# 36 ✓	15828	545-546	AMC160638	85 549252	30	6N	5W
	# 37 ✓	15828	547-548	AMC160639	85 549253	30	6N	5W
	# 38 ✓	15828	549-550	AMC160640	85 549254	29/30	6N	5W
	# 39 ✓	15828	551-552	AMC160641	85 549255	29/30	6N	5W
	# 40 ✓	15828	553-554	AMC160642	85 549256	29/30	6N	5W
	# 41 ✓	15828	555-556	AMC160643	85 549257	29/30	6N	5W
	# 42 ✓	15828	557-558	AMC160644	85 549258	29/32	6N	5W
	# 43 ✓	15828	559-560	AMC160645	85 549259	29/32	6N	5W
	# 44 ✓	15828	561-562	AMC160646	85 549260	19	6N	5W
	# 45 ✓	15828	563-564	AMC160647	85 549261	19	6N	5W
	# 46 ✓	15828	565-566	AMC160648	85 549262	19	6N	5W
	# 47 ✓	15828	567-568	AMC160649	85 549263	19	6N	5W
	# 48 ✓	15828	569-570	AMC160650	85 549264	19/30	6N	5W
	# 49 ✓	15828	571-572	AMC160651	85 549265	19/30	6N	5W
	# 50 ✓	15828	573-574	AMC160652	85 549266	30/29	6N	5W
	# 51 ✓	15828	575-576	AMC160653	85 549267	29/30	6N	5W
	# 52 ✓	15828	577-578	AMC160654	85 549268	29/30	6N	5W
	# 53 ✓	15828	579-580	AMC160655	85 549269	29/30	6N	5W
	# 54 ✓	15828	581-582	AMC160656	85 549270	29	6N	5W
	# 55 ✓	15828	583-584	AMC160657	85 549271	29	6N	5W
	# 56 ✓	15828	585-586	AMC160658	85 549272	29	6N	5W
	# 57 ✓	15828	587-588	AMC160659	85 549273	29	6N	5W
	# 58 ✓	15828	589-590	AMC160660	85 549274	29	6N	5W
	# 59 ✓	15828	591-592	AMC160661	85 549275	19	6N	5W
	# 60 ✓	15828	593-594	AMC160662	85 549276	19	6N	5W
	# 61 ✓	15828	595-596	AMC160663	85 549277	19/20	6N	5W
	# 62 ✓	15828	597-598	AMC160664	85 549278	19/20	6N	5W
	# 63 ✓	15828	599-600	AMC160665	85 549279	19/20	6N	5W
	# 64 ✓	15828	601-602	AMC160666	85 549280	19/20	6N	5W
	# 65 ✓	15828	603-604	AMC160667	85 549281	20/29	6N	5W
	# 66 ✓	15828	605-606	AMC160668	85 549282	20/29	6N	5W
	# 67 ✓	15828	607-608	AMC160669	85 549283	29	6N	5W
	# 68 ✓	15828	609-610	AMC160670	85 549284	29	6N	5W
	# 69 ✓	15828	611-612	AMC160671	85 549285	29	6N	5W
	# 70 ✓	15828	613-614	AMC160672	85 549286	29	6N	5W
	# 71 ✓	15828	615-616	AMC160673	85 549287	29	6N	5W
	# 72 ✓	15828	617-618	AMC160674	85 549288	29	6N	5W
	# 73 ✓	15828	619-620	AMC160675	85 549289	29	6N	5W
	# 74 ✓	15828	621-622	AMC160676	85 549290	19/20	6N	5W
	# 75 ✓	15828	623-624	AMC160677	85 549291	19/20	6N	5W
	# 76 ✓	15828	625-626	AMC160678	85 549292	19/20	6N	5W
	# 77 ✓	15828	627-628	AMC160679	85 549293	20	6N	5W
	# 78 ✓	15828	629-630	AMC160680	85 549294	20	6N	5W
	# 79 ✓	15828	631-632	AMC160681	85 549295	20	6N	5W
	# 80 ✓	15828	633-634	AMC160682	85 549296	20	6N	5W
	# 81 ✓	15828	635-636	AMC160683	85 549297	20/29	6N	5W

160632-83

RECEIVED  
 B.L.M. AZ STATE OFFICE  
 DEC 16 1988  
 7:45 A.M.  
 PHOENIX, ARIZONA

Claim	Number	Docket	Page	Recordation		Section	Township	Range
				BLM Number	Number			
Desert	# 82	15828	637-638	AMC160684	85 549298	20/29	6N	5W
	# 83	15828	639-640	AMC160685	85 549299	20/29	6N	5W
	# 84	15828	641-642	AMC160686	85 549300	29	6N	5W
	# 85	15828	643-644	AMC160687	85 549301	29	6N	5W
	# 86	15828	645-646	AMC160688	85 549302	29	6N	5W
	# 87	15828	647-648	AMC160689	85 549303	29	6N	5W
	# 88	15828	649-650	AMC160690	85 549304	29	6N	5W
	# 89	15828	651-652	AMC160691	85 549305	20	6N	5W
	# 90	15828	653-654	AMC160692	85 549306	20	6N	5W
	# 91	15828	655-656	AMC160693	85 549307	20	6N	5W
	# 92	15828	657-658	AMC160694	85 549308	20	6N	5W
	# 93	15828	659-660	AMC160695	85 549309	20	6N	5W
	# 94	15828	661-662	AMC160696	85 549310	20	6N	5W
	# 95	15828	663-664	AMC160697	85 549311	20	6N	5W
	# 96	15828	665-666	AMC160698	85 549312	20	6N	5W
	# 97	15828	667-668	AMC160699	85 549313	20	6N	5W
	# 98	15828	669-670	AMC160700	85 549314	20/29	6N	5W
	# 99	15828	671-672	AMC160701	85 549315	20/21/29	6N	5W
	# 100	15828	673-674	AMC160702	85 549316	20/21/28/29	6N	5W
	# 101	15828	675-676	AMC160703	85 549317	28/29	6N	5W
	# 102	15828	677-678	AMC160704	85 549318	28/29	6N	5W
	# 103	15828	679-680	AMC160705	85 549319	28	6N	5W
	# 104	15828	681-682	AMC160706	85 549320	17/20	6N	5W
	# 105	15828	683-684	AMC160707	85 549321	17/20	6N	5W
	# 106	15828	685-686	AMC160708	85 549322	17/20	6N	5W
	# 107	15828	687-688	AMC160709	85 549323	20	6N	5W
	# 108	15828	689-690	AMC160710	85 549324	20	6N	5W
	# 109	15828	691-692	AMC160711	85 549325	20	6N	5W
	# 110	15828	693-694	AMC160712	85 549326	17	6N	5W
	# 111	15828	695-696	AMC160713	85 549327	17	6N	5W
	# 112	15828	697-698	AMC160714	85 549328	17/20	6N	5W
	# 113	15828	699-700	AMC160715	85 549329	16/17/20/21	6N	5W
	# 114	15828	701-702	AMC160716	85 549330	20/21	6N	5W
	# 115	15828	703-704	AMC160717	85 549331	20/21	6N	5W
	# 116	15828	705-706	AMC160718	85 549332	16/17	6N	5W
	# 117	15828	707-708	AMC160719	85 549333	16/17	6N	5W
	# 120	15828	713-714	AMC160722	85 549336	16/21	6N	5W
	# 121	15828	715-716	AMC160723	85 549337	21	6N	5W
	# 123	15828	719-720	AMC160725	85 549339	16	6N	5W
	# 124	15828	721-722	AMC160726	85 549340	16	6N	5W
	# 125	15828	723-724	AMC160727	85 549341	20	6N	5W
	# 126	15828	725-726	AMC160728	85 549342	20	6N	5W
	# 127	15828	727-728	AMC160729	85 549343	21	6N	5W
	# 128	15828	729-730	AMC160730	85 549344	21	6N	5W
	# 129	15828	731-732	AMC160731	85 549345	21	6N	5W
	# 130	15828	733-734	AMC160732	85 549346	21	6N	5W
	# 131	15828	735-736	AMC160733	85 549347	16/21	6N	5W
	# 132	15828	737-738	AMC160734	85 549348	21	6N	5W
	# 133	15828	739-740	AMC160735	85 549349	32	6N	5W
	# 134	15828	741-742	AMC160736	85 549350	32	6N	5W
	# 135	15828	743-744	AMC160737	85 549351	32	6N	5W
	# 136	15828	745-746	AMC160738	85 549352	32	6N	5W

*Manning  
118, 119,  
122*

*160684-719*

*160722.23*

*160725-738*

RECEIVED  
BLM. AZ STATE OFFICE

DEC 16 1988

7:45 A.M.

PHOENIX, ARIZONA

Claim	Number	Docket	Page	Recordation			Section	Township	Range
				BLM Number	Number				
Desert	# 137-	15828	747-748	AMC160739	85 549353		25/30/36	6N	5W
	# 138-	15828	749-750	AMC160740	85 549354		25/30/31/36	6N	5W
	# 139-	15828	751-752	AMC160741	85 549355		30/31	6N	5W
	# 140-	15828	753-754	AMC160742	85 549356		31	6N	5W
	# 141-	15828	755-756	AMC160743	85 549357		31	6N	5W
	# 142-	15828	757-758	AMC160744	85 549358		31	6N	5W
	# 144*	15828	759-760	AMC160745	85 549360		30/31	6N	5W
	# 145*	15828	761-762	AMC160746	85 549361		31	6N	5W
	# 146*	15828	763-764	AMC160747	85 549362		31	6N	5W
	# 147*	15828	765-766	AMC160748	85 549363		31	6N	5W
	# 148*	15828	767-768	AMC160749	85 549364		31	6N	5W
	# 149*	15828	769-770	AMC160750	85 549365		31	6N	5W
	# 150*	15828	771-772	AMC160751	85 549366		31/32	6N	5W
	# 151*	15828	773-774	AMC160752	85 549367		31/32	6N	5W
	# 152*	15828	775-776	AMC160753	85 549368		31/32	6N	5W
	# 153*	15828	777-778	AMC160754	85 549369		32	6N	5W
	# 154*	15828	779-780	AMC160755	85 549270		32	6N	5W
	# 155*	15828	781-782	AMC160756	85 549271		32	6N	5W

B-lan Group Amended September 25, 1985; Recorded November 19, 1985

B-lan	1-	15952	600-601	AMC167064	85 549194		35	6N	6W
	2-	15952	602-603	AMC167065	85 549195		35	6N	6W
	3-	15952	604-605	AMC167066	85 549196		34/35	6N	6W
	4-	15952	606-607	AMC167067	85 549197		34/35	6N	6W
	5-	15952	608-609	AMC167068	85 549198		34/35	6N	6W
	6-	15952	610-611	AMC167069	85 549199		34/35	6N	6W
	7-	15952	612-613	AMC167070	85 549200		34/35	6N	6W
	8-	15952	614-615	AMC167071	85 549201		34	6N	6W
	9-	15952	616-617	AMC167072	85 549202		34	6N	6W
	10-	15952	618-619	AMC167073	85 549203		34	6N	6W
	11-	15952	620-621	AMC167074	85 549204		34	6N	6W
	12-	15952	622-623	AMC167075	85 549205		34	6N	6W
	13-	15952	624-625	AMC167076	85 549206		27/34	6N	6W
	14-	15952	626-627	AMC167077	85 549207		26/35	6N	6W
	15-	15952	628-629	AMC167078	85 549208		26	6N	6W
	16-	15952	630-631	AMC167079	85 549209		26	6N	6W
	17-	15952	632-633	AMC167080	85 549210		26	6N	6W
	18-	15952	634-635	AMC167081	85 549211		26/27/34/35	6N	6W
	19-	15952	636-637	AMC167082	85 549212		26/27	6N	6W
	20-	15952	638-639	AMC167083	85 549213		26/27	6N	6W
	21-	15952	640-641	AMC167084	85 549214		26/27	6N	6W
	22	16260	516-517	AMC170741	85 549215		35	6N	6W
	23	16260	514-515	AMC170742	85 549216		2/35	5N/6N	6W

160739-56

167064-89 ✓

170741-42

Zen Group Amended October 4 & 7, 1985; Recorded November 19, 1985

Zen	1	15952	544-545	AMC167085	85 549545		20/21	6N	5W
	2	15952	546-547	AMC167086	85 549546		20/21	6N	5W
	3	15952	548-549	AMC167087	85 549547		20/21	6N	5W
	4	15952	550-551	AMC167088	85 549548		21/28	6N	5W
	5	15952	552-553	AMC167089	85 549549		21/28	6N	5W

RECEIVED  
 B.L.M. AZ STATE OFFICE  
 DEC 16 1988  
 7:45 A.M.  
 PHOENIX, ARIZONA

Claim	Number	Docket	Page	BLM Number	Number	Section	Township	Range
Zen	6	15952	554-555	AMC167090	85 549550	21/28	6N	5W
	7	15952	556-557	AMC167091	85 549551	28	6N	5W
	8	15952	558-559	AMC167092	85 549552	21	6N	5W
	9	15952	560-561	AMC167093	85 549553	21	6N	5W
	10	15952	562-563	AMC167094	85 549554	21	6N	5W
	11	15952	564-565	AMC167095	85 549555	21	6N	5W
	12	15952	566-567	AMC167096	85 549556	21	6N	5W
	13	15952	568-569	AMC167097	85 549557	21/28	6N	5W
	14	15952	570-571	AMC167098	85 549558	21/28	6N	5W
	15	15952	572-573	AMC167099	85 549559	21	6N	5W
	16	15952	574-575	AMC167100	85 549560	21	6N	5W
	17	15952	576-577	AMC167101	85 549561	21	6N	5W
	18	15952	578-579	AMC167102	85 549562	21	6N	5W
	19	15952	580-581	AMC167103	85 549563	21	6N	5W
	20	15952	582-583	AMC167104	85 549564	21	6N	5W
	21	15952	584-585	AMC167105	85 549565	21	6N	5W

Portions of A-lan Group Amended September 24, 1985; Recorded November 19, 1985

A-lan	1	15952	451-452	AMC167034	85 549188	1	5N	6W
	2	15952	453	AMC167035		1	5N	6W
	3	15952	455	AMC167036		1	5N	6W
	4	15952	457	AMC167037		1/12	5N	6W
	5	15952	459	AMC167038		1/12	5N	6W
	6	16025	518	AMC170729		1/12	5N	6W
	7	16025	520	AMC170730		1/12	5N	6W
	8	15952	461-462	AMC167039	85 549189	1	5N	6W
	9	15952	463	AMC167040		1	5N	6W
	10	15952	465	AMC167041		1/12	5N	6W
	11	15952	467	AMC167042		1/12	5N	6W
	12	15952	469	AMC167043		12	5N	6W
	13	16025	522	AMC170731		12	5N	6W
	14	16025	524	AMC170732		12	5N	6W
	15	15952	471-472	AMC167044	85 549190	1	5N	6W
	16	15952	473	AMC167045		1	5N	6W
	17	15952	475	AMC167046		1/12	5N	6W
	18	15952	477	AMC167047		12	5N	6W
	19	15952	479	AMC167048		12	5N	6W
	20	16025	526	AMC170733		12	5N	6W
	21	16025	528	AMC170734		12	5N	6W
	22	15952	481-482	AMC167049	85 549191	1/6	5N	5W/6W
	23	15952	483	AMC167050		1/6	5N	5W/6W
	24	15952	485	AMC167051		1/6/7/12	5N	5W/6W
	25	15952	487	AMC167052		7/12	5N	5W/6W
	26	15952	489	AMC167053		7/12	5N	5W/6W
	27	16025	530	AMC170735		7/12	5N	5W/6W
	28	16025	532	AMC170736		7/12	5N	5W/6W
	29	15952	491-492	AMC167054	85 549192	6	5N	5W
	30	15952	493	AMC167055		6/7	5N	5W
	31	15952	495	AMC167056		7	5N	5W
	32	15952	497	AMC167057		7	5N	5W
	33	15952	499	AMC167058		7	5N	5W

167034-58 ✓

167090-105 ✓

170729-36

RECEIVED  
B.L.M. AZ STATE OFFICE

DEC 16 1988

7:45 A.M.

PHOENIX, ARIZONA

Claim	Number	Docket	Page	BLM Number	Recordation Number	Section	Township	Range
A-lan	34	16025	534	AMC170737		7	5N	5W
	35	16025	536	AMC170738		7	5N	5W
	36	15952	501-502	AMC167059	85 549193	6	5N	5W
	37	15952	503	AMC167060		6/7	5N	5W
	38	15952	505	AMC167061		7	5N	5W
	39	15952	507	AMC167062		7	5N	5W
	40	15952	509	AMC167063		7	5N	5W
	41	16025	538	AMC170739		7	5N	5W
	42	16025	540	AMC170740		7	5N	5W

Number of Claims 401

*Check these more they have*

Vulture Annex # 1	Staked: October 18, 1985	85 549543	25/30	6N	5W/6W
Vulture Annex # 2	Staked: October 31, 1985	85 549544	31	6N	5W
Desert # 118	Staked: January 18, 1986	86 046761	16/17	6N	5W
Desert # 119	Staked: January 18, 1986	86 046762	16/17	6N	5W
Desert # 122	Staked: January 18, 1986	86 046763	16	6N	5W
Vulture # 63	Staked: January 18, 1986	86 046764	36	6N	6W
Vulture # 64	Staked: January 18, 1986	86 046765	36	6N	6W
Vulture # 65	Staked: January 18, 1986	86 046766	36	6N	6W
Vulture # 66	Staked: January 18, 1986	86 046767	1/36	5N/6N	6W

*Closed cases*

Number of new Claims 9

Placer	Mining	Claims	BLM Number	Section	Township	Range
V.M.P.	1	11693	739	AMC77018	26	6N 6W
	2	11693	740	AMC77019	35	6N 6W
	3	11693	741	AMC77020	35	6N 6W
	4	11693	742	AMC77021	35	6N 6W
	5	11693	743	AMC77022	35	6N 6W
	6	11693	744	AMC77023	2	5N 6W
	7	11693	745	AMC77024	2	5N 6W
	8	11693	746	AMC77025	25	6N 6W
	9	11693	747	AMC77026	25	6N 6W
	10	11693	748	AMC77027	25	6N 6W
	11	11693	749	AMC77028	26	6N 6W
	12	11693	750	AMC77029	19	6N 5W
	13	11693	751	AMC77030	19	6N 5W
V.M.P.	18	11693	752	AMC77031	6	6N 5W
	19	11693	753	AMC77032	6	6N 5W
	20	11693	754	AMC77033	6	6N 5W
	21	11693	755	AMC77034	6	6N 5W

167059-63

170737-40

77018-34

77023-4024  
+1

7:45 A.M.  
DEC 16 1988  
PHOENIX, ARIZONA

RECEIVED  
B.L.M. AZ STATE OFFICE

Claim	Number	Docket	Page	BLM Number	Section	Township	Range
V.M.P.	22	11693	756	AMC77035	20	6N	5W
	23	11693	757	AMC77036	20	6N	5W
	24	11693	758	AMC77037	20	6N	5W
	25	11693	759	AMC77038	20	6N	5W
	26	11693	760	AMC77039	20	6N	5W
	27	11693	761	AMC77040	29	6N	5W
	28	11693	762	AMC77041	29	6N	5W
	29	11693	763	AMC77042	29	6N	5W
	30	11693	764	AMC77043	29	6N	5W
	31	11693	765	AMC77044	32	6N	5W
	32	11693	766	AMC77045	32	6N	5W
	33	11693	767	AMC77046	32	6N	5W
	34	11693	772	AMC77047	32	6N	5W
	35	11693	773	AMC77048	5	5N	5W
	36	11693	774	AMC77049	5	5N	5W
	37	11693	775	AMC77050	21	6N	5W
	38	11693	776	AMC77051	21	6N	5W
						28	6N
J.S.	1	7685	387	AMC71781	30	6N	5W
	2	7685	388	AMC71782	30	6N	5W
	3	7685	389	AMC71783	30	6N	5W
	4	7685	390	AMC71784	30	6N	5W
	5	7685	391	AMC71785	30	6N	5W
	6	7685	392	AMC71786	36	6N	6W
	7	7685	393	AMC71787	36	6N	6W
	8	7685	394	AMC71788	36	6N	6W
	9	7685	395	AMC71789	36	6N	6W
	10	7685	396	AMC71790	1	5N	6W
	11	7685	397	AMC71791	1	5N	6W
	12	7685	398	AMC71792	1	5N	6W
	13	7685	399	AMC71793	1	5N	6W
	14	7685	400	AMC71794	31	6N	5W
	15	7685	401	AMC71795	31	6N	5W
	16	7685	402	AMC71796	31	6N	5W

Number of Placer Claims 50

77035-51

71781-96

RECEIVED  
 B.L.M. AZ STATE OFFICE  
 DEC 16 1988  
 7:45 A.M.  
 PHOENIX, ARIZONA

87 Affi-  
davit



RECEIVED  
B.L.M. AZ STATE OFFICE

DEC 23 1987

7:45 A.M.  
PHOENIX, ARIZONA

AFFIDAVIT OF PERFORMANCE OF ANNUAL LABOR

STATE OF ARIZONA )  
 ) ss.  
County of Maricopa )

160432  
71781 167034  
77018 170729  
SR

ARTHUR J FERNANDEZ III, being duly sworn, upon his oath states as follows:

1. He is a citizen of the United States, more than eighteen (18) years of age, and is personally acquainted with the 460 unpatented lode and placer mining claims situated in the Vulture Mining District, Maricopa County, Arizona, the names of which are indicated on Exhibit A attached hereto (the "Claims"), which exhibit also includes the location of said claims together with the serial number assigned to the Claims by the Arizona State Office of the Bureau of Land Management and/or the Recordation Number recorded in the official records of Maricopa County, Arizona.

2. This Affidavit is made for, on behalf of, and at the direction of A.F. BUDGE (MINING) LIMITED, a Nevada corporation, the Lessee of the Claims from V.M.P., INC., an Arizona corporation, whose address is c/o Larry W. Beal, 1414 E. Purdue, Phoenix, Arizona, 85020, the owner of such claims.

DEC 23 1987

7:45 A.M.  
PHOENIX, ARIZONA

3. The location notices of the Claims are posted within Sections 24, 25, 26, 27, 34, 35 and 36, Township 6 North, Range 6 West; Sections 16, 17, 19, 20, 21, 28, 29, 30, 31 and 32, Township 6 North, Range 5 West; Sections 1, 2 and 12, Township 5 North, Range 5 West, G&SRM, Maricopa County, Arizona, and the Claims form a contiguous block.

4. Between the 1st day of September, 1986, and the 1st day of September, 1987, not less than FIFTY THOUSAND DOLLARS (\$50,000.00) worth of work and improvements were done and performed upon or for the benefit of each of the Claims, not including the location work of the Claims.

5. Such work and improvements consisted of a program of drilling and sampling and supervision thereof.

(a) The drilling program was conducted by Harris Drilling Company of San Diego, utilizing a reverse circulation rotary drill rig. A total of 7,577 feet were drilled in 53 holes, at a cost of \$59,912. The drilling program was supervised by Peter H. Hahn, a consulting geologist from Reno, Nevada, and Donald C. White, a consulting geologist from Prescott, Arizona. Professional fees paid to Messrs. Hahn and White for this supervision amounted to \$12,256.

DEC 29 1987


7:45 A.M.  
PHOENIX, ARIZONA

6. All of the above work and improvements were performed by or at the expense of A. F. BUDGE (MINING) LIMITED, the Lessee of the Claims from the owner thereof for the purpose of complying with the laws of the United States pertaining to assessment or annual work.



Arthur J. Fernandez III

Subscribed and sworn before me this 15th day of December, 1987, by Arthur J. Fernandez III.



Notary Public

My Commission expires:

APRIL 14, 1991

RECEIVED  
B.L.M. AZ STATE OFFICE

DEC 28 1987

7:48 AM  
PHOENIX, ARIZONA

Unpatented	Lode	Mining	Claims			
Claim Name	Number	BLM Number	Recordation No.	Section	Township	Range
Vulture	# 1	AMC160432	85 549372	27/34/35	6N	6W
	# 2	AMC160433	85 549373	34/35	6N	6W
	# 3	AMC160434	85 549374	34/35	6N	6W
	# 4	AMC160435	85 549375	35	6N	6W
	# 5	AMC160436	85 549376	35	6N	6W
	# 6	AMC160437	85 549377	35	6N	6W
	# 7	AMC160438	85 549378	35	6N	6W
	# 8	AMC160439	85 549379	35	6N	6W
	# 9	AMC160440	85 549380	35	6N	6W
	# 10	AMC160441	85 549381	35	6N	6W
	# 11	AMC160442	85 549382	35	6N	6W
	# 12	AMC160443	85 549383	35	6N	6W
	# 13	AMC160444	85 549384	35	6N	6W
	# 14	AMC160445	85 549385	35	6N	6W
	# 15	AMC160446	85 549386	35	6N	6W
	# 16	AMC160447	85 549387	25/26	6N	6W
	# 17	AMC160448	85 549388	25/26	6N	6W
	# 18	AMC160449	85 549389	25/26	6N	6W
	# 19	AMC160450	85 549390	25/26	6N	6W
	# 20	AMC160451	85 549391	25/26	6N	6W
	# 25	AMC160452	85 549392	35	6N	6W
	# 26	AMC160453	85 549393	35	6N	6W
	# 27	AMC160454	85 549394	35	6N	6W
	# 28	AMC160455	85 549395	35	6N	6W
	# 29	AMC160456	85 549396	35	6N	6W
	# 30	AMC160457	85 549397	35	6N	6W
	# 31	AMC160458	85 549398	35	6N	6W
	# 32	AMC160459	85 549399	2/35	5N/6N	6W
	# 33	AMC160460	85 549400	25	6N	6W
	# 34	AMC160461	85 549401	25	6N	6W
	# 35	AMC160462	85 549402	25	6N	6W
	# 36	AMC160463	85 549403	25	6N	6W
	# 37	AMC160464	85 549404	25	6N	6W
	# 38	AMC160465	85 549405	25/26	6N	6W
	# 39	AMC160466	85 549406	25/26/35	6N	6W
	# 40	AMC160467	85 549407	25/26/35/36	6N	6W
	# 41	AMC160468	85 549408	35/36	6N	6W
	# 42	AMC160469	85 549409	35/36	6N	6W
	# 43	AMC160470	85 549410	35/36	6N	6W
	# 44	AMC160471	85 549411	35/36	6N	6W
	# 45	AMC160472	85 549412	35/36	6N	6W
	# 46	AMC160473	85 549413	35/36	6N	6W
	# 47	AMC160474	85 549414	1/2/35/36	5N/6N	6W
	# 48	AMC160475	85 549415	1/2/35	5N/6N	6W
	# 49	AMC160476	85 549416	1/2	5N	6W
	# 50	AMC160477	85 549417	1/2	5N	6W

DEC 23 1987

7:45 A.M.  
PHOENIX, ARIZONA

Claim Name	Number	BLM Number	Recordation No.	Section	Township	Range
Vulture	# 51	AMC160478	85 549418	1/2	5N	6W
	# 52	AMC160479	85 549419	1/2	5N	6W
	# 53	AMC160480	85 549420	25	6N	6W
	# 54	AMC160481	85 549421	25	6N	6W
	# 55	AMC160482	85 549422	25	6N	6W
	# 56	AMC160483	85 549423	25	6N	6W
	# 57	AMC160484	85 549424	25	6N	6W
	# 58	AMC160485	85 549425	25	6N	6W
	# 59	AMC160486	85 549426	25/36	6N	6W
	# 60	AMC160487	85 549427	36	6N	6W
	# 61	AMC160488	85 549428	36	6N	6W
	# 62	AMC160489	85 549429	36	6N	6W
	# 67	AMC160494	85 549434	1	5N	6W
	# 68	AMC160495	85 549435	1	5N	6W
	# 69	AMC160496	85 549436	1	5N	6W
	# 70	AMC160497	85 549437	1	5N	6W
	# 71	AMC160498	85 549438	1	5N	6W
	# 72	AMC160499	85 549439	25	6N	6W
	# 73	AMC160500	85 549440	25	6N	6W
	# 74	AMC160501	85 549441	25	6N	6W
	# 75	AMC160502	85 549442	25	6N	6W
	# 76	AMC160503	85 549443	25	6N	6W
	# 77	AMC160504	85 549444	25	6N	6W
	# 78	AMC160505	85 549445	25/36	6N	6W
	# 79	AMC160506	85 549446	36	6N	6W
	# 80	AMC160507	85 549447	36	6N	6W
	# 84	AMC160512	85 549452	1	5N	6W
	# 85	AMC160513	85 549453	1	5N	6W
	# 86	AMC160514	85 549454	1	5N	6W
	# 87	AMC160515	85 549455	1	5N	6W
	# 88	AMC160516	85 549456	1	5N	6W
	# 89	AMC160517	85 549457	25/30	6N	5W/6W
	# 90A	AMC160518	85 549458	25/30	6N	5W/6W
	# 91	AMC160519	85 549459	31/36	6N	5W/6W
	# 92	AMC160520	85 549460	31/36	6N	5W/6W
	# 93	AMC160521	85 549461	31/36	6N	5W/6W
	# 94	AMC160522	85 549462	31/36	6N	5W/6W
	# 95	AMC160523	85 549463	1/6/31/36	5N/6N	5W/6W
	# 96	AMC160524	85 549464	1/6	5N	5W/6W
	# 97	AMC160525	85 549465	1	5N	6W
	# 98	AMC160526	85 549466	1	5N	6W
	# 99	AMC160527	85 549467	1	5N	6W
	# 100	AMC160528	85 549468	1	5N	6W

*Missing  
Vulture  
63 thru 66  
(see page 9)*

*Missing  
Vulture  
81, 82, 83  
and 81A*

*160478-89  
160494-507  
160512-528*

DEC 23 1987

7:45 AM  
PHONE 77-101

Claim Name	Number	BLM Number	Recordation No.	Section	Township	Range
Vulture	# 101	AMC160529	85 549469	1	5N	6W
	# 102	AMC160530	85 549470	31	6N	5W
	# 103	AMC160531	85 549471	31	6N	5W
	# 104	AMC160532	85 549472	31/36	6N	5W/6W
	# 105	AMC160533	85 549473	31	6N	5W
	# 106	AMC160534	85 549474	6/31	5N	5W
	# 107	AMC160535	85 549475	6	5N	5W
	# 108	AMC160536	85 549476	6	5N	5W
	# 109	AMC160537	85 549477	1/6	5N	5W/6W
	# 110	AMC160538	85 549478	1/6	5N	5W/6W
	# 111	AMC160539	85 549479	1/6	5N	5W/6W
	# 112	AMC160540	85 549480	1/6	5N	5W/6W
	# 113	AMC160541	85 549481	1/6	5N	5W/6W
	# 114	AMC160542	85 549482	31	6N	5W
	# 115	AMC160543	85 549483	31	6N	5W
	# 116	AMC160544	85 549484	31	6N	5W
	# 117	AMC160545	85 549485	31	6N	5W
	# 118	AMC160546	85 549486	31	6N	5W
	# 119	AMC160547	85 549487	31	6N	5W
	# 120	AMC160548	85 549488	6/31	5N/6N	5W/6W
	# 121	AMC160549	85 549489	6	5N	5W
	# 122	AMC160550	85 549490	6	5N	5W
	# 123	AMC160551	85 549491	6	5N	5W
	# 124	AMC160552	85 549492	6	5N	5W
	# 125	AMC160553	85 549493	6	5N	5W
	# 126	AMC160554	85 549494	6	5N	5W
	# 127	AMC160555	85 549495	6	5N	5W
	# 128	AMC160556	85 549496	31	6N	5W
	# 129	AMC160557	85 549497	31	6N	5W
	# 130	AMC160558	85 549498	31	6N	5W
	# 131	AMC160559	85 549499	31	6N	5W
	# 132	AMC160560	85 549500	31	6N	5W
	# 133	AMC160561	85 549501	6/31	5N/6N	5W
	# 134	AMC160562	85 549502	6/31	5N/6N	5W
	# 135	AMC160563	85 549503	6	5N	5W
	# 136	AMC160564	85 549504	6	5N	5W
	# 137	AMC160565	85 549505	6	5N	5W
	# 138	AMC160566	85 549506	6	5N	5W
	# 139	AMC160567	85 549507	6	5N	5W
	# 140	AMC160568	85 549508	6	5N	5W
	# 141	AMC160569	85 549509	6	5N	5W
	# 142	AMC160570	85 549510	31/32	6N	5W
	# 143	AMC160571	85 549511	31/32	6N	5W
	# 144	AMC160572	85 549512	31/32	6N	5W
	# 145	AMC160573	85 549513	31/32	6N	5W
	# 146	AMC160574	85 549514	31/32	6N	5W
	# 147	AMC160575	85 580568	5/6/31/32	5N/6N	5W
	# 148	AMC160576	85 549516	5/6	5N	5W
	# 149	AMC160577	85 549517	5/6	5N	5W

/60529-77

Claim Name	Number	BLM Number	Recordation No.	Section	Township	Range
Vulture	# 150	AMC160578	85 549518	5/6	5N	5W
	# 151	AMC160579	85 549519	5/6	5N	5W
	# 152	AMC160580	85 549520	5/6	5N	5W
	# 153	AMC160581	85 549521	5/6	5N	5W
	# 154	AMC160582	85 549522	5/6	5N	5W
	# 155	AMC160583	85 549523	5/6	5N	5W
	# 156	AMC160584	85 549524	32	6N	5W
	# 157	AMC160585	85 549525	32	6N	5W
	# 158	AMC160586	85 549526	32	6N	5W
	# 159	AMC160587	85 549527	32	6N	5W
	# 160	AMC160588	85 549528	32	6N	5W
	# 161	AMC160589	85 549529	5/32	5N/6N	5W
	# 162	AMC160590	85 549530	5	5N	5W
	# 163	AMC160591	85 549531	5	5N	5W
	# 164	AMC160592	85 549532	5	5N	5W
	# 165	AMC160593	85 549533	5	5N	5W
	# 166	AMC160594	85 549534	5	5N	5W
	# 167	AMC160595	85 549535	5	5N	5W
	# 168	AMC160596	85 549536	5	5N	5W
	# 169	AMC160597	85 549537	5	5N	5W
# 170	AMC160598	85 549538	32	6N	5W	
# 171	AMC160599	85 549539	32	6N	5W	
# 172	AMC160600	85 549540	32	6N	5W	
# 173	AMC160601	85 549541	32	6N	5W	
# 174	AMC160602	85 549542	5/32	5N/6N	5W	
Desert	# 1A	AMC160603	85 549217	25/30	6N	5W/6W
	# 2	AMC160604	85 549218	25/30	6N	5W/6W
	# 3	AMC160605	85 549219	25/30/31/36	6N	5W/6W
	# 4	AMC160606	85 549220	31/36	6N	5W/6W
	# 5A	AMC160607	85 549221	24/25	6N	6W
	# 6	AMC160608	85 549222	25/30	6N	5W/6W
	# 7	AMC160609	85 549223	25/30	6N	5W/6W
	# 8A	AMC160610	85 549224	25/30	6N	5W/6W
	# 9A	AMC160611	85 549225	25/30	6N	5W/6W
	# 10	AMC160612	85 549226	30	6N	5W
	# 11	AMC160613	85 549227	30	6N	5W
	# 12	AMC160614	85 549228	30	6N	5W
	# 13	AMC160615	85 549229	30	6N	5W
	# 14	AMC160616	85 549230	30/31	6N	5W
	# 15	AMC160617	85 549231	30/31	6N	5W
	# 16	AMC160618	85 549232	19/24/25	6N	5W/6W
	# 17	AMC160619	85 549233	19/24/25/30	6N	5W/6W
	# 18	AMC160620	85 549234	19/30	6N	5W

RECEIVED  
B.L.M. AZ STATE OFFICE

DEC 25 1997

7:45 A.M.  
PHOENIX, ARIZONA

Claim Name	Number	BLM Number	Recordation No.	Section	Township	Range
Desert	# 19	AMC160621	85 549235	30	6N	5W
	# 20	AMC160622	85 549236	30	6N	5W
	# 21	AMC160623	85 549237	30	6N	5W
	# 22	AMC160624	85 549238	30	6N	5W
	# 23	AMC160625	85 549239	30	6N	5W
	# 24	AMC160626	85 549240	30	6N	5W
	# 25	AMC160627	85 549241	30	6N	5W
	# 26	AMC160628	85 549242	30	6N	5W
	# 27	AMC160629	85 549243	31/30	6N	5W
	# 28	AMC160630	85 549244	29/30/31	6N	5W
	# 29	AMC160631	85 549245	19	6N	5W
	# 30	AMC160632	85 549246	19	6N	5W
	# 31	AMC160633	85 549247	19/30	6N	5W
	# 32	AMC160634	85 549248	19/30	6N	5W
	# 33	AMC160635	85 549249	19/30	6N	5W
	# 34	AMC160636	85 549250	30	6N	5W
	# 35	AMC160637	85 549251	30	6N	5W
	# 36	AMC160638	85 549252	30	6N	5W
	# 37	AMC160639	85 549253	30	6N	5W
	# 38	AMC160640	85 549254	29/30	6N	5W
	# 39	AMC160641	85 549255	29/30	6N	5W
	# 40	AMC160642	85 549256	29/30	6N	5W
	# 41	AMC160643	85 549257	29/30	6N	5W
	# 42	AMC160644	85 549258	29/32	6N	5W
	# 43	AMC160645	85 549259	29/32	6N	5W
	# 44	AMC160646	85 549260	19	6N	5W
	# 45	AMC160647	85 549261	19	6N	5W
	# 46	AMC160648	85 549262	19	6N	5W
	# 47	AMC160649	85 549263	19	6N	5W
	# 48	AMC160650	85 549264	19/30	6N	5W
	# 49	AMC160651	85 549265	19/30	6N	5W
	# 50	AMC160652	85 549266	30/29	6N	5W
	# 51	AMC160653	85 549267	29/30	6N	5W
	# 52	AMC160654	85 549268	29/30	6N	5W
	# 53	AMC160655	85 549269	29/30	6N	5W
	# 54	AMC160656	85 549270	29	6N	5W
	# 55	AMC160657	85 549271	29	6N	5W
	# 56	AMC160658	85 549272	29	6N	5W
	# 57	AMC160659	85 549273	29	6N	5W
	# 58	AMC160660	85 549274	29	6N	5W
	# 59	AMC160661	85 549275	19	6N	5W
	# 60	AMC160662	85 549276	19	6N	5W
	# 61	AMC160663	85 549277	19/20	6N	5W
	# 62	AMC160664	85 549278	19/20	6N	5W
	# 63	AMC160665	85 549279	19/20	6N	5W

RECEIVED  
B.L.M. AZ STATE OFFICE

DEC 28 1987

7:45 AM  
PHOENIX, ARIZONA



Claim Name	Number	BLM Number	Recordation No.	Section	Township	Range
Desert	# 64	AMC160666	85 549280	19/20	6N	5W
	# 65	AMC160667	85 549281	20/29	6N	5W
	# 66	AMC160668	85 549282	20/29	6N	5W
	# 67	AMC160669	85 549283	29	6N	5W
	# 68	AMC160670	85 549284	29	6N	5W
	# 69	AMC160671	85 549285	29	6N	5W
	# 70	AMC160672	85 549286	29	6N	5W
	# 71	AMC160673	85 549287	29	6N	5W
	# 72	AMC160674	85 549288	29	6N	5W
	# 73	AMC160675	85 549289	29	6N	5W
	# 74	AMC160676	85 549290	19/20	6N	5W
	# 75	AMC160677	85 549291	19/20	6N	5W
	# 76	AMC160678	85 549292	19/20	6N	5W
	# 77	AMC160679	85 549293	20	6N	5W
	# 78	AMC160680	85 549294	20	6N	5W
	# 79	AMC160681	85 549295	20	6N	5W
	# 80	AMC160682	85 549296	20	6N	5W
	# 81	AMC160683	85 549297	20/29	6N	5W
	# 82	AMC160684	85 549298	20/29	6N	5W
	# 83	AMC160685	85 549299	20/29	6N	5W
	# 84	AMC160686	85 549300	29	6N	5W
	# 85	AMC160687	85 549301	29	6N	5W
	# 86	AMC160688	85 549302	29	6N	5W
	# 87	AMC160689	85 549303	29	6N	5W
	# 88	AMC160690	85 549304	29	6N	5W
	# 89	AMC160691	85 549305	20	6N	5W
	# 90	AMC160692	85 549306	20	6N	5W
	# 91	AMC160693	85 549307	20	6N	5W
	# 92	AMC160694	85 549308	20	6N	5W
	# 93	AMC160695	85 549309	20	6N	5W
	# 94	AMC160696	85 549310	20	6N	5W
	# 95	AMC160697	85 549311	20	6N	5W
	# 96	AMC160698	85 549312	20	6N	5W
	# 97	AMC160699	85 549313	20	6N	5W
	# 98	AMC160700	85 549314	20/29	6N	5W
	# 99	AMC160701	85 549315	20/21/29	6N	5W
	# 100	AMC160702	85 549316	20/21/28/29	6N	5W
	# 101	AMC160703	85 549317	28/29	6N	5W
	# 102	AMC160704	85 549318	28/29	6N	5W
	# 103	AMC160705	85 549319	28	6N	5W
	# 104	AMC160706	85 549320	17/20	6N	5W

RECEIVED  
B.L.M. AZ STATE OFFICE

DEC 28 1987

7:45 A.M.  
PHOENIX, ARIZONA

Claim Name	Number	BLM Number	Recordation No.	Section	Township	Range
------------	--------	------------	-----------------	---------	----------	-------

Desert

# 105	AMC160707	85	549321	17/20	6N	5W
# 106	AMC160708	85	549322	17/20	6N	5W
# 107	AMC160709	85	549323	20	6N	5W
# 108	AMC160710	85	549324	20	6N	5W
# 109	AMC160711	85	549325	20	6N	5W
# 110	AMC160712	85	549326	17	6N	5W
# 111	AMC160713	85	549327	17	6N	5W
# 112	AMC160714	85	549328	17/20	6N	5W
# 113	AMC160715	85	549329	16/17/20/21	6N	5W
# 114	AMC160716	85	549330	20/21	6N	5W
# 115	AMC160717	85	549331	20/21	6N	5W
# 116	AMC160718	85	549332	16/17	6N	5W
# 117	AMC160719	85	549333	16/17	6N	5W
# 120	AMC160722	85	549336	16/21	6N	5W
# 121	AMC160723	85	549337	21	6N	5W
# 123	AMC160725	85	549339	16	6N	5W
# 124	AMC160726	85	549340	16	6N	5W
# 125	AMC160727	85	549341	20	6N	5W
# 126	AMC160728	85	549342	20	6N	5W
# 127	AMC160729	85	549343	21	6N	5W
# 128	AMC160730	85	549344	21	6N	5W
# 129	AMC160731	85	549345	21	6N	5W
# 130	AMC160732	85	549346	21	6N	5W
# 131	AMC160733	85	549347	16/21	6N	5W
# 132	AMC160734	85	549348	21	6N	5W
# 133	AMC160735	85	549349	32	6N	5W
# 134	AMC160736	85	549350	32	6N	5W
# 135	AMC160737	85	549351	32	6N	5W
# 136	AMC160738	85	549352	32	6N	5W
# 137	AMC160739	85	549353	25/30/36	6N	5W
# 138	AMC160740	85	549354	25/30/31/36	6N	5W
# 139	AMC160741	85	549355	30/31	6N	5W
# 140	AMC160742	85	549356	31	6N	5W
# 141	AMC160743	85	549357	31	6N	5W
# 142	AMC160744	85	549358	31	6N	5W
# 144	AMC160745	85	549360	30/31	6N	5W
# 145	AMC160746	85	549361	31	6N	5W
# 146	AMC160747	85	549362	31	6N	5W
# 147	AMC160748	85	549363	31	6N	5W
# 148	AMC160749	85	549364	31	6N	5W
# 149	AMC160750	85	549365	31	6N	5W
# 150	AMC160751	85	549366	31/32	6N	5W
# 151	AMC160752	85	549367	31/32	6N	5W
# 152	AMC160753	85	549368	31/32	6N	5W
# 153	AMC160754	85	549369	32	6N	5W
# 154	AMC160755	85	549270	32	6N	5W
# 155	AMC160756	85	549271	32	6N	5W

*Missing  
Desert 118,  
119 and  
122  
See page 9*

RECEIVED  
BLM AZ STATE OFFICE

DEC 23 1987

7:45 A.M.  
PHOENIX, ARIZONA

*160707-19  
160722-23  
160725-56*

Claim Name	Number	BLM Number	Recordation No.	Section	Township	Range
B-lan	1	AMC167064	85 549194	35	6N	6W
	2	AMC167065	85 549195	35	6N	6W
	3	AMC167066	85 549196	34/35	6N	6W
	4	AMC167067	85 549197	34/35	6N	6W
	5	AMC167068	85 549198	34/35	6N	6W
	6	AMC167069	85 549199	34/35	6N	6W
	7	AMC167070	85 549200	34/35	6N	6W
	8	AMC167071	85 549201	34	6N	6W
	9	AMC167072	85 549202	34	6N	6W
	10	AMC167073	85 549203	34	6N	6W
	11	AMC167074	85 549204	34	6N	6W
	12	AMC167075	85 549205	34	6N	6W
	13	AMC167076	85 549206	27/34	6N	6W
	14	AMC167077	85 549207	26/35	6N	6W
	15	AMC167078	85 549208	26	6N	6W
	16	AMC167079	85 549209	26	6N	6W
	17	AMC167080	85 549210	26	6N	6W
	18	AMC167081	85 549211	26/27/34/35	6N	6W
	19	AMC167082	85 549212	26/27	6N	6W
	20	AMC167083	85 549213	26/27	6N	6W
	21	AMC167084	85 549214	26/27	6N	6W
	22	AMC170741	85 549215	35	6N	6W
	23	AMC170742	85 549216	2/35	5N/6N	6W
Zen	1	AMC167085	85 549545	20/21	6N	5W
	2	AMC167086	85 549546	20/21	6N	5W
	3	AMC167087	85 549547	20/21	6N	5W
	4	AMC167088	85 549548	21/28	6N	5W
	5	AMC167089	85 549549	21/28	6N	5W
	6	AMC167090	85 549550	21/28	6N	5W
	7	AMC167091	85 549551	28	6N	5W
	8	AMC167092	85 549552	21	6N	5W
	9	AMC167093	85 549553	21	6N	5W
	10	AMC167094	85 549554	21	6N	5W
	11	AMC167095	85 549555	21	6N	5W
	12	AMC167096	85 549556	21	6N	5W
	13	AMC167097	85 549557	21/28	6N	5W
	14	AMC167098	85 549558	21/28	6N	5W
	15	AMC167099	85 549559	21	6N	5W
	16	AMC167100	85 549560	21	6N	5W
	17	AMC167101	85 549561	21	6N	5W
	18	AMC167102	85 549562	21	6N	5W
	19	AMC167103	85 549563	21	6N	5W
	20	AMC167104	85 549564	21	6N	5W
	21	AMC167105	85 549565	21	6N	5W
A-lan	1	AMC167034	85 549188	1	5N	6W
	2	AMC167035		1	5N	6W
	3	AMC167036		1	5N	6W

RECEIVED  
B.L.M. AZ STATE OFFICE

Claim Name Number BLM Number Recordation Section Township Range No.

Claim Name	Number	BLM Number	Recordation No.	Section	Township	Range
A-lan	4	AMC167037		1/12	5N	6W
	5	AMC167038		1/12	5N	6W
	6	AMC170729		1/12	5N	6W
	7	AMC170730		1/12	5N	6W
	8	AMC167039	85 549189	1	5N	6W
	9	AMC167040		1	5N	6W
	10	AMC167041		1/12	5N	6W
	11	AMC167042		1/12	5N	6W
	12	AMC167043		12	5N	6W
	13	AMC170731		12	5N	6W
	14	AMC170732		12	5N	6W
	15	AMC167044	85 549190	1	5N	6W
	16	AMC167045		1	5N	6W
	17	AMC167046		1/12	5N	6W
	18	AMC167047		12	5N	6W
	19	AMC167048		12	5N	6W
	20	AMC170733		12	5N	6W
	21	AMC170734		12	5N	6W
	22	AMC167049	85 549191	1/6	5N	5W/6W
	23	AMC167050		1/6	5N	5W/6W
	24	AMC167051		1/6/7/12	5N	5W/6W
	25	AMC167052		7/12	5N	5W/6W
	26	AMC167053		7/12	5N	5W/6W
	27	AMC170735		7/12	5N	5W/6W
	28	AMC170736		7/12	5N	5W/6W
	29	AMC167054	85 549192	6	5N	5W
	30	AMC167055		6/7	5N	5W
	31	AMC167056		7	5N	5W
	32	AMC167057		7	5N	5W
	33	AMC167058		7	5N	5W
	34	AMC170737		7	5N	5W
	35	AMC170738		7	5N	5W
	36	AMC167059	85 549193	6	5N	5W
	37	AMC167060		6/7	5N	5W
	38	AMC167061		7	5N	5W
	39	AMC167062		7	5N	5W
	40	AMC167063		7	5N	5W
	41	AMC170739		7	5N	5W
	42	AMC170740		7	5N	5W

<i>AMC numbers missing</i>	Vulture Annex # 1	85 549543	25/30	6N	5W/6W
	Vulture Annex # 2 <i>Closed</i>	85 549544	31	6N	5W
	Desert # 118	86 046761	16/17	6N	5W
	Desert # 119 <i>Closed</i>	86 046762	16/17	6N	5W
	Desert # 122	86 046763	16	6N	5W
	Vulture # 63	86 046764	36	6N	6W
	Vulture # 64 <i>Closed</i>	86 046765	36	6N	6W
	Vulture # 65	86 046766	36	6N	6W
	Vulture # 66	86 046767	1/36	5N/6N	6W

167037-63  
170729-46

RECEIVED  
B.L.M. AZ STATE OFFICE

DEC 23 1987

7-4-88  
PHOTO...

Placer	Mining	Claims				
Claim Name	Number	BLM Number	Section	Township	Range	
V.M.P.	1	AMC77018	26	6N	6W	
	2	AMC77019	35	6N	6W	
	3	AMC77020	35	6N	6W	
	4	AMC77021	35	6N	6W	
	5	AMC77022	35	6N	6W	
	6	AMC77023	2	5N	6W	
	7	AMC77024	2	5N	6W	
	8	AMC77025	25	6N	6W	
	9	AMC77026	25	6N	6W	
	10	AMC77027	25	6N	6W	
	11	AMC77028	26	6N	6W	
	12	AMC77029	19	6N	5W	
	13	AMC77030	19	6N	5W	
	18	AMC77031	6	6N	5W	
	19	AMC77032	6	6N	5W	
	20	AMC77033	6	6N	5W	
	21	AMC77034	6	6N	5W	
	22	AMC77035	20	6N	5W	
	23	AMC77036	20	6N	5W	
	24	AMC77037	20	6N	5W	
	25	AMC77038	20	6N	5W	
	26	AMC77039	29	6N	5W	
	27	AMC77040	29	6N	5W	
	28	AMC77041	29	6N	5W	
	29	AMC77042	29	6N	5W	
	30	AMC77043	32	6N	5W	
	31	AMC77044	32	6N	5W	
	32	AMC77045	32	6N	5W	
	33	AMC77046	32	6N	5W	
	34	AMC77047	5	5N	5W	
	35	AMC77048	5	5N	5W	
	36	AMC77049	21	6N	5W	
	37	AMC77050	21	6N	5W	
	38	AMC77051	28	6N	5W	
	J.S.	1	AMC71781	30	6N	5W
		2	AMC71782	30	6N	5W
		3	AMC71783	30	6N	5W
		4	AMC71784	30	6N	5W
5		AMC71785	36	6N	6W	
6		AMC71786	36	6N	6W	
7		AMC71787	36	6N	6W	
8		AMC71788	36	6N	6W	
9		AMC71789	1	5N	6W	
10		AMC71790	1	5N	6W	

RECEIVED  
B.L.M. AZ OFFICE

77018-51

71781-90

DEC 28 1987

Claim Name	Number	BLM Number	Section	Township	Range
J.S.	11	AMC71791	1	5N	6W
	12	AMC71792	1	5N	6W
	13	AMC71793	31	6N	5W
	14	AMC71794	31	6N	5W
	15	AMC71795	31	6N	5W
	16	AMC71796	31	6N	5W

Total: 410 Lode Claims, 50 Placer Claims

RECEIVED  
B.L.M. AZ STATE OFFICE

DEC 28 1987

7ME A.M.  
PHOENIX, ARIZONA

86 Affi-  
davit

140432  
T67034  
170729  
77018  
71781

RECEIVED  
B.L.M. AZ STATE OFFICE  
DEC 17 1986  
7:45 A.M.  
PHOENIX, ARIZONA

AFFIDAVIT OF PERFORMANCE OF ANNUAL LABOR

STATE OF ARIZONA )  
County of Maricopa ) ss.

BEN F. DICKERSON III, being duly sworn, upon his oath states as follows:

1. He is a citizen of the United States, more than eighteen (18) years of age, and is personally acquainted with the 460 unpatented lode and placer mining claims situated in the Vulture Mining District, Maricopa County, Arizona, the names of which are indicated on Exhibit A attached hereto (the "Claims"), which exhibit also includes the book and page of recording of the location notice in the office of the Recorder of Maricopa County, Arizona, together with the serial number assigned to the Claims by the Arizona State Office of the Bureau of Land Management.

2. This Affidavit is made for, on behalf of, and at the direction of A.F. BUDGE (MINING) LIMITED, the Lessee of the Claims from V.M.P., INC., an Arizona corporation, whose address is c/o Larry W. Beal, 1414 E. Purdue, Phoenix, Arizona, 85020, the owner of such claims.

3. The location notices of the Claims are posted within Sections 24, 25, 26, 27, 34, 35 and 36, Township 6 North, Range 6 West; Sections 16, 17, 19, 20, 21, 28, 29, 30, 31 and 32, Township 6 North, Range 5 West; Sections 1, 2 and 12, Township 5



RECEIVED  
B.L.M. AZ STATE OFFICE

DEC 17 1986

7:45 A.M.  
PHOENIX, ARIZONA

North, Range 5 West, G&SRM, Maricopa County, Arizona, and the  
Claims form a contiguous block.

4. Between the 1st day of September, 1985, and the 1st day of September, 1986, not less than FIFTY THOUSAND DOLLARS (\$50,000.00) worth of work and improvements were done and performed upon or for the benefit of each of the Claims, not including the location work of the Claims.

5. Such work and improvements consisted of (i) a geological survey comprising of mapping and sampling and analysis thereof and (ii) a non-repetitive airborne magnetic survey.

(a) The geological survey was conducted by Donald C. White, a geological consultant of Prescott, Arizona, who has a BA with major in geology from Williams College and over 9 years experience. Assays of the samples were performed by Skyline Laboratories of Tucson, Arizona, and Iron King Assay, Inc. of Humboldt, Arizona. The location and relationship of the various rock types and structures are shown on Exhibit B attached hereto.

(b) The airborne magnetic survey was performed by EDCON, Inc. of Denver, Colorado, under the supervision of Charles L. Elliot, of Tucson, Arizona. Mr. Elliot is a registered professional engineer (Geophysical Engineering) with the State of Arizona (No. 6877). Mr. Elliot has a Masters degree in geophysics from Michigan Technological University and has had over thirty years experience in execution and interpretation of geophysical surveys. The survey consisted of individual vertical

magnetic intensity determinations at 0.5 second intervals at elevations not exceeding 250 feet above mean terrain along north-south flight lines at one-eighth mile spacings with east-west control lines at one-half mile intervals. The purpose of the magnetic survey was to locate or determine the presence under the subject mining claims of the contact between an unnamed quartz porphyry intrusive of possible Laramide age and the Precambrian sediments. This contact is associated with significant mineralization in one area of the property. The magnetic survey resulted in the definition of certain possibly anomalous zones, but the basic finding was that there was not enough lateral variation in the magnetic susceptibilities of the various lithologies within the claim group to indicate specific and detailed contact boundaries on the basis of magnetic variations. The location of the work in relation to the boundaries of the claims is shown on Exhibit C attached hereto.

6. All of the above work and improvements were performed by or at the expense of A. F. BUDGE (MINING) LIMITED, the Lessee of the Claims from the owner thereof for the purpose of complying with the laws of the United States pertaining to assessment or annual work.

RECEIVED  
B.L.M. AZ STATE OFFICE

DEC 17 1986

7:45 A.M.  
PHOENIX, ARIZONA



Ben F. Dickerson III

Subscribed and sworn before me this 15th day of December,  
1986, by Ben F. Dickerson III.

Garou A. O'Brien

Notary Public

My Commission expires:

My Commission Expires April 14, 1987

RECEIVED  
B.L.M. AZ STATE OFFICE

DEC 17 1986

7:45 A.M.  
PHOENIX, ARIZONA

Unpatented	Lode	Mining	Claims					
Claim Name	Number	Docket Book	Page	BLM Number	Recordation No. (Amended)	Section	Township	Range

Vulture Group Amended September 23, 24 & 25, 1985; Recorded November 19, 1985

Vulture	# 1	15828	79-80	AMC160432	85 549372	27/34/35	6N	6W
	# 2	15828	81-82	AMC160433	85 549373	34/35	6N	6W
	# 3	15828	83-84	AMC160434	85 549374	34/35	6N	6W
	# 4	15828	85-86	AMC160435	85 549375	35	6N	6W
	# 5	15828	87-88	AMC160436	85 549376	35	6N	6W
	# 6	15828	89-90	AMC160437	85 549377	35	6N	6W
	# 7	15828	91-92	AMC160438	85 549378	35	6N	6W
	# 8	15828	93-94	AMC160439	85 549379	35	6N	6W
	# 9	15828	95-96	AMC160440	85 549380	35	6N	6W
	# 10	15828	97-98	AMC160441	85 549381	35	6N	6W
	# 11	15828	99-100	AMC160442	85 549382	35	6N	6W
	# 12	15828	101-102	AMC160443	85 549383	35	6N	6W
	# 13	15828	103-104	AMC160444	85 549384	35	6N	6W
	# 14	15828	105-106	AMC160445	85 549385	35	6N	6W
	# 15	15828	107-108	AMC160446	85 549386	35	6N	6W
	# 16	15828	109-110	AMC160447	85 549387	25/26	6N	6W
	# 17	15828	111-112	AMC160448	85 549388	25/26	6N	6W
	# 18	15828	113-114	AMC160449	85 549389	25/26	6N	6W
	# 19	15828	115-116	AMC160450	85 549390	25/26	6N	6W
	# 20	15828	117-118	AMC160451	85 549391	25/26	6N	6W
	# 25	15828	119-120	AMC160452	85 549392	35	6N	6W
	# 26	15828	121-122	AMC160453	85 549393	35	6N	6W
	# 27	15828	123-124	AMC160454	85 549394	35	6N	6W
	# 28	15828	125-126	AMC160455	85 549395	35	6N	6W
	# 29	15828	127-128	AMC160456	85 549396	35	6N	6W
	# 30	15828	129-130	AMC160457	85 549397	35	6N	6W
	# 31	15828	131-132	AMC160458	85 549398	35	6N	6W
	# 32	15828	133-134	AMC160459	85 549399	2/35	5N/6N	6W
	# 33	15828	135-136	AMC160460	85 549400	25	6N	6W
	# 34	15828	137-138	AMC160461	85 549401	25	6N	6W
	# 35	15828	139-140	AMC160462	85 549402	25	6N	6W
	# 36	15828	141-142	AMC160463	85 549403	25	6N	6W
	# 37	15828	143-144	AMC160464	85 549404	25	6N	6W
	# 38	15828	145-146	AMC160465	85 549405	25/26	6N	6W
	# 39	15828	147-148	AMC160466	85 549406	25/26/35	6N	6W
	# 40	15828	149-150	AMC160467	85 549407	25/26/35/36	6N	6W
	# 41	15828	151-152	AMC160468	85 549408	35/36	6N	6W
	# 42	15828	153-154	AMC160469	85 549409	35/36	6N	6W
	# 43	15828	155-156	AMC160470	85 549410	35/36	6N	6W
	# 44	15828	157-158	AMC160471	85 549411	35/36	6N	6W
	# 45	15828	159-160	AMC160472	85 549412	35/36	6N	6W

7:43 AM  
PHOENIX, ARIZONA

DEC 17 1986

RECEIVED  
B.L.M. AZ STATE OFFICE

Claim	Number	Docket	Page	BLM Number	Number	Section	Township	Range
Vulture	# 46	15828	161-162	AMC160473	85 549413	35/36	6N	6W
	# 47	15828	163-164	AMC160474	85 549414	1/2/35/36	5N/6N	6W
	# 48	15828	165-166	AMC160475	85 549415	1/2/35	5N/6N	6W
	# 49	15828	167-168	AMC160476	85 549416	1/2	5N	6W
	# 50	15828	169-170	AMC160477	85 549417	1/2	5N	6W
	# 51	15828	171-172	AMC160478	85 549418	1/2	5N	6W
	# 52	15828	173-174	AMC160479	85 549419	1/2	5N	6W
	# 53	15828	175-176	AMC160480	85 549420	25	6N	6W
	# 54	15828	177-178	AMC160481	85 549421	25	6N	6W
	# 55	15828	179-180	AMC160482	85 549422	25	6N	6W
	# 56	15828	181-182	AMC160483	85 549423	25	6N	6W
	# 57	15828	183-184	AMC160484	85 549424	25	6N	6W
	# 58	15828	185-186	AMC160485	85 549425	25	6N	6W
	# 59	15828	187-188	AMC160486	85 549426	25/36	6N	6W
	# 60	15828	189-190	AMC160487	85 549427	36	6N	6W
	# 61	15828	191-192	AMC160488	85 549428	36	6N	6W
	# 62	15828	193-194	AMC160489	85 549429	36	6N	6W
	# 67	15828	203-204	AMC160494	85 549434	1	5N	6W
	# 68	15828	205-206	AMC160495	85 549435	1	5N	6W
	# 69	15828	207-208	AMC160496	85 549436	1	5N	6W
	# 70	15828	209-210	AMC160497	85 549437	1	5N	6W
	# 71	15828	211-212	AMC160498	85 549438	1	5N	6W
	# 72	15828	213-214	AMC160499	85 549439	25	6N	6W
	# 73	15828	215-216	AMC160500	85 549440	25	6N	6W
	# 74	15828	217-218	AMC160501	85 549441	25	6N	6W
	# 75	15828	219-220	AMC160502	85 549442	25	6N	6W
	# 76	15828	221-222	AMC160503	85 549443	25	6N	6W
	# 77	15828	223-224	AMC160504	85 549444	25	6N	6W
	# 78	15828	225-226	AMC160505	85 549445	25/36	6N	6W
	# 79	15828	227-228	AMC160506	85 549446	36	6N	6W
	# 80	15828	229-230	AMC160507	85 549447	36	6N	6W
	# 84	15828	239-240	AMC160512	85 549452	1	5N	6W
	# 85	15828	241-242	AMC160513	85 549453	1	5N	6W
	# 86	15828	243-244	AMC160514	85 549454	1	5N	6W
	# 87	15828	245-246	AMC160515	85 549455	1	5N	6W
	# 88	15828	247-248	AMC160516	85 549456	1	5N	6W
	# 89	15828	249-250	AMC160517	85 549457	25/30	6N	5W/6W
	# 90A	15828	251-252	AMC160518	85 549458	25/30	6N	5W/6W
	# 91	15828	253-254	AMC160519	85 549459	31/36	6N	5W/6W
	# 92	15828	255-256	AMC160520	85 549460	31/36	6N	5W/6W
	# 93	15828	257-258	AMC160521	85 549461	31/36	6N	5W/6W
	# 94	15828	259-260	AMC160522	85 549462	31/36	6N	5W/6W
	# 95	15828	261-262	AMC160523	85 549463	1/6/31/36	5N/6N	5W/6W
	# 96	15828	263-264	AMC160524	85 549464	1/6	5N	5W/6W
	# 97	15828	265-266	AMC160525	85 549465	1	5N	6W
	# 98	15828	267-268	AMC160526	85 549466	1	5N	6W
	# 99	15828	269-270	AMC160527	85 549467	1	5N	6W
	# 100	15828	271-272	AMC160528	85 549468	1	5N	6W
	# 101	15828	273-274	AMC160529	85 549469	1	5N	6W
	# 102	15828	275-276	AMC160530	85 549470	31	6N	5W
	# 103	15828	277-278	AMC160531	85 549471	31	6N	5W
	# 104	15828	279-280	AMC160532	85 549472	31/36	6N	5W/6W

*Missing  
Vulture  
63, 64, 65 and 66*

*Missing  
Vulture 81, 82, 83  
and 81-A*

RECEIVED  
BLM. AZ STATE OFFICE  
DEC 17 1986  
7:40 A.M.  
PHOENIX, ARIZONA

Claim	Number	Docket	Page	BLM Number	Recordation Number	Section	Township	Range
Vulture	# 105	15828	281-282	AMC160533	85 549473	31	6N	5W
	re-filed	16130	1044-1045					
	# 106	15828	283-284	AMC160534	85 549474	6/31	5N	5W
	# 107	15828	285-286	AMC160535	85 549475	6	5N	5W
	# 108	15828	287-288	AMC160536	85 549476	6	5N	5W
	# 109	15828	289-290	AMC160537	85 549477	1/6	5N	5W/6W
	# 110	15828	291-292	AMC160538	85 549478	1/6	5N	5W/6W
	# 111	15828	293-294	AMC160539	85 549479	1/6	5N	5W/6W
	# 112	15828	295-296	AMC160540	85 549480	1/6	5N	5W/6W
	# 113	15828	297-298	AMC160541	85 549481	1/6	5N	5W/6W
	# 114	15828	301-302	AMC160542	85 549482	31	6N	5W
	# 115	15828	299-300	AMC160543	85 549483	31	6N	5W
	# 116	15828	303-304	AMC160544	85 549484	31	6N	5W
	# 117	15828	305-306	AMC160545	85 549485	31	6N	5W
	# 118	15828	307-308	AMC160546	85 549486	31	6N	5W
	# 119	15828	309-310	AMC160547	85 549487	31	6N	5W
	# 120	15828	311-312	AMC160548	85 549488	6/31	5N/6N	5W/6W
	# 121	15828	313-314	AMC160549	85 549489	6	5N	5W
	# 122	15828	315-316	AMC160550	85 549490	6	5N	5W
	# 123	15828	317-318	AMC160551	85 549491	6	5N	5W
	# 124	15828	319-320	AMC160552	85 549492	6	5N	5W
	# 125	15828	321-322	AMC160553	85 549493	6	5N	5W
	# 126	15828	323-324	AMC160554	85 549494	6	5N	5W
	# 127	15828	325-326	AMC160555	85 549495	6	5N	5W
	# 128	15828	327-328	AMC160556	85 549496	31	6N	5W
	# 129	15828	329-330	AMC160557	85 549497	31	6N	5W
	# 130	15828	331-332	AMC160558	85 549498	31	6N	5W
	# 131	15828	333-334	AMC160559	85 549499	31	6N	5W
	# 132	15828	335-336	AMC160560	85 549500	31	6N	5W
	# 133	15828	337-338	AMC160561	85 549501	6/31	5N/6N	5W
	# 134	15828	339-340	AMC160562	85 549502	6/31	5N/6N	5W
	# 135	15828	341-342	AMC160563	85 549503	6	5N	5W
	# 136	15828	343-344	AMC160564	85 549504	6	5N	5W
	# 137	15828	345-346	AMC160565	85 549505	6	5N	5W
	# 138	15828	347-348	AMC160566	85 549506	6	5N	5W
	# 139	15828	349-350	AMC160567	85 549507	6	5N	5W
	# 140	15828	351-352	AMC160568	85 549508	6	5N	5W
	# 141	15828	353-354	AMC160569	85 549509	6	5N	5W
	# 142	15828	355-356	AMC160570	85 549510	31/32	6N	5W
	# 143	15828	357-358	AMC160571	85 549511	31/32	6N	5W
	# 144	15828	359-360	AMC160572	85 549512	31/32	6N	5W
	# 145	15828	361-362	AMC160573	85 549513	31/32	6N	5W
	# 146	15828	363-364	AMC160574	85 549514	31/32	6N	5W
	# 147	15828	365-366	AMC160575	85 580568	5/6/31/32	5N/6N	5W
	# 148	15828	367-368	AMC160576	85 549516	5/6	5N	5W
	# 149	15828	369-370	AMC160577	85 549517	5/6	5N	5W
	# 150	15828	371-372	AMC160578	85 549518	5/6	5N	5W
	# 151	15828	373-374	AMC160579	85 549519	5/6	5N	5W
	# 152	15828	375-376	AMC160580	85 549520	5/6	5N	5W
	# 153	15828	377-378	AMC160581	85 549521	5/6	5N	5W
	# 154	15828	379-380	AMC160582	85 549522	5/6	5N	5W
	# 155	15828	381-382	AMC160583	85 549523	5/6	5N	5W

7:45 A.M.  
PHOENIX, ARIZONA

DEC 17 1986

RECEIVED  
B.L.M. AZ STATE OFFICE

Claim	Number	Docket	Page	BLM Number	Recordation			
					Number	Section	Township	Range
Vulture	# 156	15828	383-384	AMC160584	85 549524	32	6N	5W
	# 157	15828	385-386	AMC160585	85 549525	32	6N	5W
	# 158	15828	387-388	AMC160586	85 549526	32	6N	5W
	# 159	15828	389-390	AMC160587	85 549527	32	6N	5W
	# 160	15828	391-392	AMC160588	85 549528	32	6N	5W
	# 161	15828	393-394	AMC160589	85 549529	5/32	5N/6N	5W
	# 162	15828	395-396	AMC160590	85 549530	5	5N	5W
	# 163	15828	397-398	AMC160591	85 549531	5	5N	5W
	# 164	15828	399-400	AMC160592	85 549532	5	5N	5W
	# 165	15828	401-402	AMC160593	85 549533	5	5N	5W
	# 166	15828	403-404	AMC160594	85 549534	5	5N	5W
	# 167	15828	405-406	AMC160595	85 549535	5	5N	5W
	# 168	15828	407-408	AMC160596	85 549536	5	5N	5W
	# 169	15828	409-410	AMC160597	85 549537	5	5N	5W
	# 170	15828	411-412	AMC160598	85 549538	32	6N	5W
	# 171	15828	413-414	AMC160599	85 549539	32	6N	5W
	# 172	15828	415-416	AMC160600	85 549540	32	6N	5W
	# 173	15828	417-418	AMC160601	85 549541	32	6N	5W
	# 174	15828	419-420	AMC160602	85 549542	5/32	5N/6N	5W

7:45 A.M.  
PHOENIX, ARIZONA

DEC 17 1986

RECEIVED  
B.L.M. AZ STATE OFFICE

Desert Group Amended October 2, 3 & 4, 1985; Recorded November 19, 1985

Desert	Number	Docket	Page	BLM Number	Recordation Number	Section	Township	Range
# 1A	15828	475-476	AMC160603	85 549217	25/30	6N	5W/6W	
# 2	15828	477-478	AMC160604	85 549218	25/30	6N	5W/6W	
# 3	15828	479-480	AMC160605	85 549219	25/30/31/36	6N	5W/6W	
# 4	15828	481-482	AMC160606	85 549220	31/36	6N	5W/6W	
# 5A	15828	483-484	AMC160607	85 549221	24/25	6N	6W	
# 6	15828	485-486	AMC160608	85 549222	25/30	6N	5W/6W	
# 7	15828	487-488	AMC160609	85 549223	25/30	6N	5W/6W	
# 8A	15828	489-490	AMC160610	85 549224	25/30	6N	5W/6W	
# 9A	15828	491-492	AMC160611	85 549225	25/30	6N	5W/6W	
# 10	15828	493-494	AMC160612	85 549226	30	6N	5W	
# 11	15828	495-496	AMC160613	85 549227	30	6N	5W	
# 12	15828	497-498	AMC160614	85 549228	30	6N	5W	
# 13	15828	499-500	AMC160615	85 549229	30	6N	5W	
# 14	15828	501-502	AMC160616	85 549230	30/31	6N	5W	
# 15	15828	503-504	AMC160617	85 549231	30/31	6N	5W	
# 16	15828	505-506	AMC160618	85 549232	19/24/25	6N	5W/6W	
# 17	15828	507-508	AMC160619	85 549233	19/24/25/30	6N	5W/6W	
# 18	15828	509-510	AMC160620	85 549234	19/30	6N	5W	
# 19	15828	511-512	AMC160621	85 549235	30	6N	5W	
# 20	15828	513-514	AMC160622	85 549236	30	6N	5W	
# 21	15828	515-516	AMC160623	85 549237	30	6N	5W	
# 22	15828	517-518	AMC160624	85 549238	30	6N	5W	
# 23	15828	519-520	AMC160625	85 549239	30	6N	5W	
# 24	15828	521-522	AMC160626	85 549240	30	6N	5W	
# 25	15828	523-524	AMC160627	85 549241	30	6N	5W	
# 26	15828	525-526	AMC160628	85 549242	30	6N	5W	
# 27	15828	527-528	AMC160629	85 549243	31/30	6N	5W	
# 28	15828	529-530	AMC160630	85 549244	29/30/31	6N	5W	
# 29	15828	531-532	AMC160631	85 549245	19	6N	5W	

Claim	Number	Docket	Page	BLM Number	Recordation Number	Section	Township	Range
Desert	# 30	15828	533-534	AMC160632	85 549246	19	6N	5W
	# 31	15828	535-536	AMC160633	85 549247	19/30	6N	5W
	# 32	15828	537-538	AMC160634	85 549248	19/30	6N	5W
	# 33	15828	539-540	AMC160635	85 549249	19/30	6N	5W
	# 34	15828	541-542	AMC160636	85 549250	30	6N	5W
	# 35	15828	543-544	AMC160637	85 549251	30	6N	5W
	# 36	15828	545-546	AMC160638	85 549252	30	6N	5W
	# 37	15828	547-548	AMC160639	85 549253	30	6N	5W
	# 38	15828	549-550	AMC160640	85 549254	29/30	6N	5W
	# 39	15828	551-552	AMC160641	85 549255	29/30	6N	5W
	# 40	15828	553-554	AMC160642	85 549256	29/30	6N	5W
	# 41	15828	555-556	AMC160643	85 549257	29/30	6N	5W
	# 42	15828	557-558	AMC160644	85 549258	29/32	6N	5W
	# 43	15828	559-560	AMC160645	85 549259	29/32	6N	5W
	# 44	15828	561-562	AMC160646	85 549260	19	6N	5W
	# 45	15828	563-564	AMC160647	85 549261	19	6N	5W
	# 46	15828	565-566	AMC160648	85 549262	19	6N	5W
	# 47	15828	567-568	AMC160649	85 549263	19	6N	5W
	# 48	15828	569-570	AMC160650	85 549264	19/30	6N	5W
	# 49	15828	571-572	AMC160651	85 549265	19/30	6N	5W
	# 50	15828	573-574	AMC160652	85 549266	30/29	6N	5W
	# 51	15828	575-576	AMC160653	85 549267	29/30	6N	5W
	# 52	15828	577-578	AMC160654	85 549268	29/30	6N	5W
	# 53	15828	579-580	AMC160655	85 549269	29/30	6N	5W
	# 54	15828	581-582	AMC160656	85 549270	29	6N	5W
	# 55	15828	583-584	AMC160657	85 549271	29	6N	5W
	# 56	15828	585-586	AMC160658	85 549272	29	6N	5W
	# 57	15828	587-588	AMC160659	85 549273	29	6N	5W
	# 58	15828	589-590	AMC160660	85 549274	29	6N	5W
	# 59	15828	591-592	AMC160661	85 549275	19	6N	5W
	# 60	15828	593-594	AMC160662	85 549276	19	6N	5W
	# 61	15828	595-596	AMC160663	85 549277	19/20	6N	5W
	# 62	15828	597-598	AMC160664	85 549278	19/20	6N	5W
	# 63	15828	599-600	AMC160665	85 549279	19/20	6N	5W
	# 64	15828	601-602	AMC160666	85 549280	19/20	6N	5W
	# 65	15828	603-604	AMC160667	85 549281	20/29	6N	5W
	# 66	15828	605-606	AMC160668	85 549282	20/29	6N	5W
	# 67	15828	607-608	AMC160669	85 549283	29	6N	5W
	# 68	15828	609-610	AMC160670	85 549284	29	6N	5W
	# 69	15828	611-612	AMC160671	85 549285	29	6N	5W
	# 70	15828	613-614	AMC160672	85 549286	29	6N	5W
	# 71	15828	615-616	AMC160673	85 549287	29	6N	5W
	# 72	15828	617-618	AMC160674	85 549288	29	6N	5W
	# 73	15828	619-620	AMC160675	85 549289	29	6N	5W
	# 74	15828	621-622	AMC160676	85 549290	19/20	6N	5W
	# 75	15828	623-624	AMC160677	85 549291	19/20	6N	5W
	# 76	15828	625-626	AMC160678	85 549292	19/20	6N	5W
	# 77	15828	627-628	AMC160679	85 549293	20	6N	5W
	# 78	15828	629-630	AMC160680	85 549294	20	6N	5W
	# 79	15828	631-632	AMC160681	85 549295	20	6N	5W
	# 80	15828	633-634	AMC160682	85 549296	20	6N	5W
	# 81	15828	635-636	AMC160683	85 549297	20/29	6N	5W

7:45 A.M.  
PHOENIX, ARIZONA

DEC 17 1986

RECEIVED  
B.L.M. AZ STATE OFFICE



Claim	Number	Docket	Page	BLM Number	Recordation Number	Section	Township	Range
Desert	# 82	15828	637-638	AMC160684	85 549298	20/29	6N	5W
	# 83	15828	639-640	AMC160685	85 549299	20/29	6N	5W
	# 84	15828	641-642	AMC160686	85 549300	29	6N	5W
	# 85	15828	643-644	AMC160687	85 549301	29	6N	5W
	# 86	15828	645-646	AMC160688	85 549302	29	6N	5W
	# 87	15828	647-648	AMC160689	85 549303	29	6N	5W
	# 88	15828	649-650	AMC160690	85 549304	29	6N	5W
	# 89	15828	651-652	AMC160691	85 549305	20	6N	5W
	# 90	15828	653-654	AMC160692	85 549306	20	6N	5W
	# 91	15828	655-656	AMC160693	85 549307	20	6N	5W
	# 92	15828	657-658	AMC160694	85 549308	20	6N	5W
	# 93	15828	659-660	AMC160695	85 549309	20	6N	5W
	# 94	15828	661-662	AMC160696	85 549310	20	6N	5W
	# 95	15828	663-664	AMC160697	85 549311	20	6N	5W
	# 96	15828	665-666	AMC160698	85 549312	20	6N	5W
	# 97	15828	667-668	AMC160699	85 549313	20	6N	5W
	# 98	15828	669-670	AMC160700	85 549314	20/29	6N	5W
	# 99	15828	671-672	AMC160701	85 549315	20/21/29	6N	5W
	# 100	15828	673-674	AMC160702	85 549316	20/21/28/29	6N	5W
	# 101	15828	675-676	AMC160703	85 549317	28/29	6N	5W
	# 102	15828	677-678	AMC160704	85 549318	28/29	6N	5W
	# 103	15828	679-680	AMC160705	85 549319	28	6N	5W
	# 104	15828	681-682	AMC160706	85 549320	17/20	6N	5W
	# 105	15828	683-684	AMC160707	85 549321	17/20	6N	5W
	# 106	15828	685-686	AMC160708	85 549322	17/20	6N	5W
	# 107	15828	687-688	AMC160709	85 549323	20	6N	5W
	# 108	15828	689-690	AMC160710	85 549324	20	6N	5W
	# 109	15828	691-692	AMC160711	85 549325	20	6N	5W
	# 110	15828	693-694	AMC160712	85 549326	17	6N	5W
	# 111	15828	695-696	AMC160713	85 549327	17	6N	5W
	# 112	15828	697-698	AMC160714	85 549328	17/20	6N	5W
	# 113	15828	699-700	AMC160715	85 549329	16/17/20/21	6N	5W
	# 114	15828	701-702	AMC160716	85 549330	20/21	6N	5W
	# 115	15828	703-704	AMC160717	85 549331	20/21	6N	5W
	# 116	15828	705-706	AMC160718	85 549332	16/17	6N	5W
	# 117	15828	707-708	AMC160719	85 549333	16/17	6N	5W
	# 120	15828	713-714	AMC160722	85 549336	16/21	6N	5W
	# 121	15828	715-716	AMC160723	85 549337	21	6N	5W
	# 123	15828	719-720	AMC160725	85 549339	16	6N	5W
	# 124	15828	721-722	AMC160726	85 549340	16	6N	5W
	# 125	15828	723-724	AMC160727	85 549341	20	6N	5W
	# 126	15828	725-726	AMC160728	85 549342	20	6N	5W
	# 127	15828	727-728	AMC160729	85 549343	21	6N	5W
	# 128	15828	729-730	AMC160730	85 549344	21	6N	5W
	# 129	15828	731-732	AMC160731	85 549345	21	6N	5W
	# 130	15828	733-734	AMC160732	85 549346	21	6N	5W
	# 131	15828	735-736	AMC160733	85 549347	16/21	6N	5W
	# 132	15828	737-738	AMC160734	85 549348	21	6N	5W
	# 133	15828	739-740	AMC160735	85 549349	32	6N	5W
	# 134	15828	741-742	AMC160736	85 549350	32	6N	5W
	# 135	15828	743-744	AMC160737	85 549351	32	6N	5W
	# 136	15828	745-746	AMC160738	85 549352	32	6N	5W

RECEIVED  
B.L.M. AZ STATE OFFICE  
DEC 17 1986  
7:45 A.M.  
PHOENIX, ARIZONA

*Missing  
Desert 118, 119  
and 122*

Claim	Number	Docket	Page	BLM Number	Recordation Number	Section	Township	Range
Desert	# 137	15828	747-748	AMC160739	85 549353	25/30/36	6N	5W
	# 138	15828	749-750	AMC160740	85 549354	25/30/31/36	6N	5W
	# 139	15828	751-752	AMC160741	85 549355	30/31	6N	5W
	# 140	15828	753-754	AMC160742	85 549356	31	6N	5W
	# 141	15828	755-756	AMC160743	85 549357	31	6N	5W
	# 142	15828	757-758	AMC160744	85 549358	31	6N	5W
	# 144	15828	759-760	AMC160745	85 549360	30/31	6N	5W
	# 145	15828	761-762	AMC160746	85 549361	31	6N	5W
	# 146	15828	763-764	AMC160747	85 549362	31	6N	5W
	# 147	15828	765-766	AMC160748	85 549363	31	6N	5W
	# 148	15828	767-768	AMC160749	85 549364	31	6N	5W
	# 149	15828	769-770	AMC160750	85 549365	31	6N	5W
	# 150	15828	771-772	AMC160751	85 549366	31/32	6N	5W
	# 151	15828	773-774	AMC160752	85 549367	31/32	6N	5W
	# 152	15828	775-776	AMC160753	85 549368	31/32	6N	5W
	# 153	15828	777-778	AMC160754	85 549369	32	6N	5W
	# 154	15828	779-780	AMC160755	85 549270	32	6N	5W
	# 155	15828	781-782	AMC160756	85 549271	32	6N	5W

B-lan Group Amended September 25, 1985; Recorded November 19, 1985

B-lan	1	15952	600-601	AMC167064	85 549194	35	6N	6W
	2	15952	602-603	AMC167065	85 549195	35	6N	6W
	3	15952	604-605	AMC167066	85 549196	34/35	6N	6W
	4	15952	606-607	AMC167067	85 549197	34/35	6N	6W
	5	15952	608-609	AMC167068	85 549198	34/35	6N	6W
	6	15952	610-611	AMC167069	85 549199	34/35	6N	6W
	7	15952	612-613	AMC167070	85 549200	34/35	6N	6W
	8	15952	614-615	AMC167071	85 549201	34	6N	6W
	9	15952	616-617	AMC167072	85 549202	34	6N	6W
	10	15952	618-619	AMC167073	85 549203	34	6N	6W
	11	15952	620-621	AMC167074	85 549204	34	6N	6W
	12	15952	622-623	AMC167075	85 549205	34	6N	6W
	13	15952	624-625	AMC167076	85 549206	27/34	6N	6W
	14	15952	626-627	AMC167077	85 549207	26/35	6N	6W
	15	15952	628-629	AMC167078	85 549208	26	6N	6W
	16	15952	630-631	AMC167079	85 549209	26	6N	6W
	17	15952	632-633	AMC167080	85 549210	26	6N	6W
	18	15952	634-635	AMC167081	85 549211	26/27/34/35	6N	6W
	19	15952	636-637	AMC167082	85 549212	26/27	6N	6W
	20	15952	638-639	AMC167083	85 549213	26/27	6N	6W
	21	15952	640-641	AMC167084	85 549214	26/27	6N	6W
	22	16260	516-517	AMC170741	85 549215	35	6N	6W
	23	16260	514-515	AMC170742	85 549216	2/35	5N/6N	6W

Zen Group Amended October 4 & 7, 1985; Recorded November 19, 1985

Zen	1	15952	544-545	AMC167085	85 549545	20/21	6N	5W
	2	15952	546-547	AMC167086	85 549546	20/21	6N	5W
	3	15952	548-549	AMC167087	85 549547	20/21	6N	5W
	4	15952	550-551	AMC167088	85 549548	21/28	6N	5W
	5	15952	552-553	AMC167089	85 549549	21/28	6N	5W

RECEIVED  
 B.L.M. AZ STATE OFFICE  
 DEC 17 1986  
 7 40 A.M.  
 Phoenix, Arizona

Claim	Number	Docket	Page	BLM Number	Number	Section	Township	Range
Zen	6	15952	554-555	AMC167090	85 549550	21/28	6N	5W
	7	15952	556-557	AMC167091	85 549551	28	6N	5W
	8	15952	558-559	AMC167092	85 549552	21	6N	5W
	9	15952	560-561	AMC167093	85 549553	21	6N	5W
	10	15952	562-563	AMC167094	85 549554	21	6N	5W
	11	15952	564-565	AMC167095	85 549555	21	6N	5W
	12	15952	566-567	AMC167096	85 549556	21	6N	5W
	13	15952	568-569	AMC167097	85 549557	21/28	6N	5W
	14	15952	570-571	AMC167098	85 549558	21/28	6N	5W
	15	15952	572-573	AMC167099	85 549559	21	6N	5W
	16	15952	574-575	AMC167100	85 549560	21	6N	5W
	17	15952	576-577	AMC167101	85 549561	21	6N	5W
	18	15952	578-579	AMC167102	85 549562	21	6N	5W
	19	15952	580-581	AMC167103	85 549563	21	6N	5W
	20	15952	582-583	AMC167104	85 549564	21	6N	5W
	21	15952	584-585	AMC167105	85 549565	21	6N	5W

Portions of A-lan Group Amended September 24, 1985; Recorded November 19, 1985

A-lan	1	15952	451-452	AMC167034	85 549188	1	5N	6W
	2	15952	453	AMC167035		1	5N	6W
	3	15952	455	AMC167036		1	5N	6W
	4	15952	457	AMC167037		1/12	5N	6W
	5	15952	459	AMC167038		1/12	5N	6W
	6	16025	518	AMC170729		1/12	5N	6W
	7	16025	520	AMC170730		1/12	5N	6W
	8	15952	461-462	AMC167039	85 549189	1	5N	6W
	9	15952	463	AMC167040		1	5N	6W
	10	15952	465	AMC167041		1/12	5N	6W
	11	15952	467	AMC167042		1/12	5N	6W
	12	15952	469	AMC167043		12	5N	6W
	13	16025	522	AMC170731		12	5N	6W
	14	16025	524	AMC170732		12	5N	6W
	15	15952	471-472	AMC167044	85 549190	1	5N	6W
	16	15952	473	AMC167045		1	5N	6W
	17	15952	475	AMC167046		1/12	5N	6W
	18	15952	477	AMC167047		12	5N	6W
	19	15952	479	AMC167048		12	5N	6W
	20	16025	526	AMC170733		12	5N	6W
	21	16025	528	AMC170734		12	5N	6W
	22	15952	481-482	AMC167049	85 549191	1/6	5N	5W/6W
	23	15952	483	AMC167050		1/6	5N	5W/6W
	24	15952	485	AMC167051		1/6/7/12	5N	5W/6W
	25	15952	487	AMC167052		7/12	5N	5W/6W
	26	15952	489	AMC167053		7/12	5N	5W/6W
	27	16025	530	AMC170735		7/12	5N	5W/6W
	28	16025	532	AMC170736		7/12	5N	5W/6W
	29	15952	491-492	AMC167054	85 549192	6	5N	5W
	30	15952	493	AMC167055		6/7	5N	5W
	31	15952	495	AMC167056		7	5N	5W
	32	15952	497	AMC167057		7	5N	5W
	33	15952	499	AMC167058		7	5N	5W

RECEIVED  
 B.L.M. AZ STATE OFFICE  
 DEC 17 1986  
 Phoenix, Ariz.

PHOENIX, ARIZONA  
7:40 AM

DEC 17 1986

RECEIVED  
BLM. AZ STATE OFFICE

Claim	Number	Docket	Page	BLM Number	Recordation Number	Section	Township	Range
A-lan	34	16025	534	AMC170737-		7	5N	5W
	35	16025	536	AMC170738-		7	5N	5W
	36	15952	501-502	AMC167059-	85 549193	6	5N	5W
	37	15952	503	AMC167060-		6/7	5N	5W
	38	15952	505	AMC167061-		7	5N	5W
	39	15952	507	AMC167062-		7	5N	5W
	40	15952	509	AMC167063-		7	5N	5W
	41	16025	538	AMC170739-		7	5N	5W
	42	16025	540	AMC170740-		7	5N	5W

Number of Claims 401

Vulture Annex # 1	Staked: October 18, 1985	85 549543	25/30	6N	5W/6W
Vulture Annex # 2	Staked: October 31, 1985	85 549544	31	6N	5W
Desert # 118	Staked: January 18, 1986	86 046761	16/17	6N	5W
Desert # 119	Staked: January 18, 1986	86 046762	16/17	6N	5W
Desert # 122	Staked: January 18, 1986	86 046763	16	6N	5W
Vulture # 63	Staked: January 18, 1986	86 046764	36	6N	6W
Vulture # 64	Staked: January 18, 1986	86 046765	36	6N	6W
Vulture # 65	Staked: January 18, 1986	86 046766	36	6N	6W
Vulture # 66	Staked: January 18, 1986	86 046767	1/36	5N/6N	6W

*listed  
but missing  
AMC nos.*

Number of new Claims 9

Placer	Mining	Claims					
V.M.P.	1	11693	739	AMC77018-	26	6N	6W
	2	11693	740	AMC77019-	35	6N	6W
	3	11693	741	AMC77020-	35	6N	6W
	4	11693	742	AMC77021-	35	6N	6W
	5	11693	743	AMC77022-	35	6N	6W
	6	11693	744	AMC77023-	2	5N	6W
	7	11693	745	AMC77024-	2	5N	6W
	8	11693	746	AMC77025-	25	6N	6W
	9	11693	747	AMC77026-	25	6N	6W
	10	11693	748	AMC77027-	25	6N	6W
	11	11693	749	AMC77028-	26	6N	6W
	12	11693	750	AMC77029-	19	6N	5W
	13	11693	751	AMC77030-	19	6N	5W
	18	11693	752	AMC77031-	6	6N	5W
	19	11693	753	AMC77032-	6	6N	5W
	20	11693	754	AMC77033-	6	6N	5W
	21	11693	755	AMC77034-	6	6N	5W

Claim	Number	Docket	Page	BLM Number	Section	Township	Range
V.M.P.	22	11693	756	AMC77035	20	6N	5W
	23	11693	757	AMC77036	20	6N	5W
	24	11693	758	AMC77037	20	6N	5W
	25	11693	759	AMC77038	20	6N	5W
	26	11693	760	AMC77039	29	6N	5W
	27	11693	761	AMC77040	29	6N	5W
	28	11693	762	AMC77041	29	6N	5W
	29	11693	763	AMC77042	29	6N	5W
	30	11693	764	AMC77043	32	6N	5W
	31	11693	765	AMC77044	32	6N	5W
	32	11693	766	AMC77045	32	6N	5W
	33	11693	767	AMC77046	32	6N	5W
	34	11693	772	AMC77047	5	5N	5W
	35	11693	773	AMC77048	5	5N	5W
	36	11693	774	AMC77049	21	6N	5W
	37	11693	775	AMC77050	21	6N	5W
	38	11693	776	AMC77051	28	6N	5W
	J.S.	1	7685	387	AMC71781	30	6N
2		7685	388	AMC71782	30	6N	5W
3		7685	389	AMC71783	30	6N	5W
4		7685	390	AMC71784	30	6N	5W
5		7685	391	AMC71785	36	6N	6W
6		7685	392	AMC71786	36	6N	6W
7		7685	393	AMC71787	36	6N	6W
8		7685	394	AMC71788	36	6N	6W
9		7685	395	AMC71789	1	5N	6W
10		7685	396	AMC71790	1	5N	6W
11		7685	397	AMC71791	1	5N	6W
12		7685	398	AMC71792	1	5N	6W
13		7685	399	AMC71793	31	6N	5W
14		7685	400	AMC71794	31	6N	5W
15		7685	401	AMC71795	31	6N	5W
16		7685	402	AMC71796	31	6N	5W

Number of Placer Claims 50

RECEIVED  
 B.L.M. AZ STATE OFFICE  
 DEC 17 1986  
 Phoenix, Arizona

85 AFFI-  
davit

71742  
77018  
160432  
170729  
101050 DM

RECEIVED  
B.L.M. AZ STATE OFFICE to

DEC 20 1985 DSC

AFFIDAVIT OF PERFORMANCE OF ANNUAL LABOR

STATE OF ARIZONA )  
County of Maricopa ) ss.

U. S. A. M.  
FEDERAL BUREAU OF INVESTIGATION

BEN F. DICKERSON III, being duly sworn, upon his oath states as follows:

1. He is a citizen of the United States, more than eighteen (18) years of age, and is personally acquainted with the 497 unpatented lode and placer mining claims situated in the Vulture Mining District, Maricopa County, Arizona, the names of which are indicated on Exhibit A attached hereto (the "Claims"), which exhibit also includes the book and page of recording of the location notice in the office of the Recorder of Maricopa County, Arizona, together with the serial number assigned to the Claims by the Arizona State Office of the Bureau of Land Management.

2. This Affidavit is made for, on behalf of, and at the direction of A.F. BUDGE (MINING) LIMITED, the Lessee of the Claims from V.M.P., INC., an Arizona corporation, whose address is c/o Larry W. Beal, Box 20202, Wickenburg, Arizona 85358, the owner of such claims.

3. The location notices of the Claims are posted within Sections 24, 25, 26, 27, 34, 35 and 36, Township 6 North, Range 6 West; Sections 16, 17, 19, 20, 21, 28, 29, 30, 31 and 32, Township 6 North, Range 5 West; Sections 1, 2 and 12, Township 5

North, Range 5 West, G&SRM, Maricopa County, Arizona, and the Claims form a contiguous block.

4. Between the 1st day of September, 1984, and the 1st day of September, 1985, in excess of EIGHTY THOUSAND DOLLARS (\$80,000.00) worth of work and improvements were done and performed upon or for the benefit of each of the Claims, not including the location work of the Claims.

5. Such work and improvements consisted of:

(i) rotary drilling performed by Stevens & Harris Drilling Company of San Diego, California,

(ii) site preparation for such drilling performed by Herschowitz Brothers of Wickenburg, Arizona,

(iii) the supervision thereof and the preparation of samples performed by Don White, geological consultant, of Prescott, Arizona,

(iv) evaluation and testing of placer material performed by James M. Prudden, geological consultant of Salt Lake City, Utah,

(v) assays of samples performed by Skyline Laboratories of Tucson, Arizona,

(vi) amalgamation of samples performed by Jacobs Laboratory of Tucson, Arizona,

(vii) engineering studies conducted as part of an overall plan for the delineation of the ore body and preparation of a mine development plan performed by Milton W. Hood, late of Wickenburg, Arizona,

RECEIVED  
B.L.M. AZ STATE OFFICE  
DEC 20 1985

U.S. GEO. SURV. 2  
PHOENIX, ARIZONA



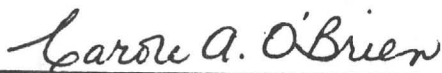
and (viii) cost estimate studies prepared by Frank W. Millsaps, metallurgical consultant of Salt Lake City, Utah.

6. All of the above work and improvements were performed by or at the expense of A. F. BUDGE (MINING) LIMITED, the Lessee of the Claims from the owner thereof for the purpose of complying with the laws of the United States pertaining to assessment or annual work.



Ben F. Dickerson III

Subscribed and sworn before me this 13th day of December, 1985, by Ben F. Dickerson III.



Notary Public

My Commission expires:

My Commission Expires April 14, 1987

RECEIVED  
B.L.M. AZ STATE OFFICE

DEC 20 1985

6:45 A.M.  
PHOENIX, ARIZONA

Claim Group/Name No. Docket/Book Page BLM Number Section Township Range

Unpatented	Lode Mining	Claims					
Central	35	386	71742	36	6N	6W	
Vindicator #1	35	389	71743	31/36	5N/6N	5W/6	
Vulture South	35	59	71744	31	6N	5W	
Desert #1	29	595	71745	30/31	6N	5W	
Desert #5	29	598	71746	30/31	6N	5W	
Desert #8	29	596	71747	31	6N	5W	
Desert #9	29	597	71748	31/30	6N	5W	
Reserve #1	1965	161	71749	31/36	6N	5W/6	
Reserve #2	1965	162	71750	25/30/36/31	6N	5W/6	
Reserve #3	1965	163	71751	25/30	6N	6W/5	
Rosa de Oro	29	591	71752	31	6N	5W	
Rosa de Oro #2	29	592	71753	31	6N	5W	
Thomas	29	593	71754	36/31	6N	6W/5	
Vulture North	35	60	71755	36/31	6N	6W/5	
J.S.	1	7682	390-391	71756	36	6N	6W
	2	7682	392-393	71757	36	6N	6W
	3	7682	394-395	71758	36	6N	6W
	4	7682	396-397	71759	36	6N	6W
	5	7682	398-399	71760	36	6N	6W
	6	7682	400-401	71761	36	6N	6W
	7	7682	402-403	71762	36	6N	6W
	8	7682	404-405	71763	36	6N	6W
	9	7682	406-407	71764	36	6N	6W
	10	7682	408-409	71765	36	6N	6W
	11	7682	410-411	71766	36	6N	6W
	12	7682	412-413	71767	36	6N	6W
	13	7682	414-415	71768	36	6N	6W
	14	7682	416-417	71769	36	6N	6W
	15	7682	418-419	71770	36	6N	6W
	16	7682	420-421	71771	36	6N	6W
	17	7682	422-423	71772	31	6N	5W
	18	7682	424-425	71773	31	6N	5W
	19	7682	426-427	71774	31	6N	5W
	20	7682	428-429	71775	31	6N	5W
	21	7682	430-431	71776	31	6N	5W
	22	7682	432-433	71777	31	6N	5W
	23	7682	434-435	71778	31	6N	5W
	24	7682	436-437	71779	31	6N	5W
	25	7682	438-439	71780	31	6N	5W
Desert Group	D-1A	15828	475	A-MC 160603	30/25	6N	5W/6W
	D-2	15828	477	A-MC 160604	30/25	6N	5W/6W
	D-3	15828	479	A-MC 160605	30/25/31/36	6N	5W/6W
	D-4	15828	481	A-MC 160606	31/36	6N	5W/6W
	D-5A	15828	483	A-MC 160607	24/25	6N	6W
	D-6	15828	485	A-MC 160608	25/30	6N	6W/5W
	D-7A	15828	487	A-MC 160609	25/30	6N	6W/5W
	D-8A	15828	489	A-MC 160610	25/30	6N	6W/5W
	D-9A	15828	491	A-MC 160611	25/30	6N	6W/5W

RECEIVED  
B.L.M. ARIZONA OFFICE

DEC 20 1985

Exhibit A

page 1

07.45 A.M.  
PHOENIX, ARIZONA

Claim Group/Name	No.	Docket/Book	Page	BLM Number	Section	Township	Range
V-25	15828		119	A-MC 160452	35	6N	6W
V-26	15828		121	A-MC 160453	35	6N	6W
V-27	15828		123	A-MC 160454	35	6N	6W
V-28	15828		125	A-MC 160455	35	6N	6W
V-29	15828		127	A-MC 160456	35	6N	6W
V-30	15828		129	A-MC 160457	35	6N	6W
V-31	15828		131	A-MC 160458	35	6N	6W
V-32	15828		133	A-MC 160459	2/35	5N/6N	6W
V-33	15828		135	A-MC 160460	25	6N	6W
V-34	15828		137	A-MC 160461	25	6N	6W
V-35	15828		139	A-MC 160462	25	6N	6W
V-36	15828		141	A-MC 160463	25	6N	6W
V-37	15828		143	A-MC 160464	25	6N	6W
V-38	15828		145	A-MC 160465	26/25	6N	6W
V-39	15828		147	A-MC 160466	26/35/25	6N	6W
V-40	15828		149	A-MC 160467	25/26/35/36	6N	6W
V-41	15828		151	A-MC 160468	35/36	6N	6W
V-42	15828		153	A-MC 160469	35/36	6N	6W
V-43	15828		155	A-MC 160470	35/36	6N	6W
V-44	15828		157	A-MC 160471	35/36	6N	6W
V-45	15828		159	A-MC 160472	35/36	6N	6W
V-46	15828		161	A-MC 160473	35/36	6N	6W
V-47	15828		163	A-MC 160474	35/2/36/1	6N/5N	6W
V-48	15828		165	A-MC 160475	35/2/1	6N/5N	6W
V-49	15828		167	A-MC 160476	2/1	5N	6W
V-50	15828		169	A-MC 160477	2/1	5N	6W
V-51	15828		171	A-MC 160478	2/1	5N	6W
V-52	15828		173	A-MC 160479	2/1	5N	6W
V-53	15828		175	A-MC 160480	25	6N	6W
V-54	15828		177	A-MC 160481	25	6N	6W
V-55	15828		179	A-MC 160482	25	6N	6W
V-56	15828		181	A-MC 160483	25	6N	6W
V-57	15828		183	A-MC 160484	25	6N	6W
V-58	15828		185	A-MC 160485	25	6N	6W
V-59	15828		187	A-MC 160486	36/25	6N	6W
V-60	15828		189	A-MC 160487	36	6N	6W
V-61	15828		191	A-MC 160488	36	6N	6W
V-62	15828		193	A-MC 160489	36	6N	6W
V-63	15828		195	A-MC 160490	36	6N	6W
V-64	15828		197	A-MC 160491	36	6N	6W
V-65	15828		199	A-MC 160492	36	6N	6W
V-66	15828		201	A-MC 160493	1/36	5N/6N	6W
V-67	15828		203	A-MC 160494	1	5N	6W
V-68	15828		205	A-MC 160495	1	5N	6W
V-69	15828		207	A-MC 160496	1	5N	6W
V-70	15828		209	A-MC 160497	1	5N	6W
V-71	15828		211	A-MC 160498	1	5N	6W
V-72	15828		213	A-MC 160499	25	6N	6W
V-73	15828		215	A-MC 160500	25	6N	6W
V-74	15828		217	A-MC 160501	25	6N	6W
V-75	15828		219	A-MC 160502	25	6N	6W
V-76	15828		221	A-MC 160503	25	6N	6W
V-77	15828		223	A-MC 160504	25	6N	6W
V-78	15828		225	A-MC 160505	25/36	6N	6W
V-79	15828		227	A-MC 160506	36	6N	6W

RECEIVED  
B.L.V. STATE OFFICE

DEC 20 1935

page 5

Exhibit A

PHOENIX, ARIZONA

Claim Group/Name No. Docket/Book Page BLM Number Section Township Range

Claim Group/Name	No.	Docket/Book	Page	BLM Number	Section	Township	Range
V-80	15828	229	A-MC 160507	36	6N	6W	
V-81	15828	231	A-MC 160508 ✓	36	6N	6W	
V-81A	15828	233	A-MC 160509 ✓	36	6N	6W	
V-82	15828	235	A-MC 160510 ✓	1/36	5N/6N	6W	
V-83	15828	237	A-MC 160511 ✓	1/36	5N/6N	6W	
V-84	15828	239	A-MC 160512	1	5N	6W	
V-85	15828	241	A-MC 160513	1	5N	6W	
V-86	15828	243	A-MC 160514	1	5N	6W	
V-87	15828	245	A-MC 160515	1	5N	6W	
V-88	15828	247	A-MC 160516	1	5N	6W	
V-89	15828	249	A-MC 160517	30/25	6N	5W/6W	
V-90A	15828	251	A-MC 160518	30/25	6N	5W/6W	
V-91	15828	253	A-MC 160519	31/36	6N	5W/6W	
V-92	15828	255	A-MC 160520	31/36	6N	5W/6W	
V-93	15828	257	A-MC 160521	31/36	6N	5W/6W	
V-94	15828	259	A-MC 160522	31/36	6N	5W/6W	
V-95	15828	261	A-MC 160523	36/1/31/6	6N/5N	5W/6W	
V-96	15828	263	A-MC 160524	1/6	5N	6W/5W	
V-97	15828	265	A-MC 160525	1	5N	6W	
V-98	15828	267	A-MC 160526	1	5N	6W	
V-99	15828	269	A-MC 160527	1	5N	6W	
V-100	15828	271	A-MC 160528	1	5N	6W	
V-101	15828	273	A-MC 160529	1	5N	6W	
V-102	15828	275	A-MC 160530	31	6N	5W	
V-103	15828	277	A-MC 160531	31	6N	5W	
V-104	15828	279	A-MC 160532	36/31	6N	6W/5W	
V-105	15828	281	A-MC 160533	31	6N	5W	
V-106	15828	283	A-MC 160534	6/31	5N	5W	
V-107	15828	285	A-MC 160535	6	5N	5W	
V-108	15828	287	A-MC 160536	6	5N	5W	
V-109	15828	289	A-MC 160537	6/1	5N	5W/6W	
V-110	15828	291	A-MC 160538	6/1	5N	5W/6W	
V-111	15828	293	A-MC 160539	6/1	5N	5W/6W	
V-112	15828	295	A-MC 160540	6/1	5N	5W/6W	
V-113	15828	297	A-MC 160541	6/1	5N	5W/6W	
V-114	15828	299	A-MC 160542	31	6N	5W	
V-115	15828	301	A-MC 160543	31	6N	5W	
V-116	15828	303	A-MC 160544	31	6N	5W	
V-117	15828	305	A-MC 160545	31	6N	5W	
V-118	15828	307	A-MC 160546	31	6N	5W	
V-119	15828	309	A-MC 160547	31	6N	5W	
V-120	15828	311	A-MC 160548	31/6	6N/5N	6W/5W	
V-121	15828	313	A-MC 160549	6	5N	5W	
V-122	15828	315	A-MC 160550	6	5N	5W	
V-123	15828	317	A-MC 160551	6	5N	5W	
V-124	15828	319	A-MC 160552	6	5N	5W	
V-125	15828	321	A-MC 160553	6	5N	5W	
V-126	15828	323	A-MC 160554	6	5N	5W	
V-127	15828	325	A-MC 160555	6	5N	5W	
V-128	15828	327	A-MC 160556	31	6N	5W	
V-129	15828	329	A-MC 160557	31	6N	5W	
V-130	15828	331	A-MC 160558	31	6N	5W	
V-131	15828	333	A-MC 160559	31	6N	5W	
V-132	15828	335	A-MC 160560	31	6N	5W	
V-133	15828	337	A-MC 160561	31/6	6N/5N	5W	
V-134	15828	339	A-MC 160562	31/6	6N/5N	5W	

RECEIVED  
BLM 1337 ST. OFFICE

DEC 20 1935

Exhibit A

page 6

PHOENIX, ARIZONA

Claim Group/Name	No.	Docket Book	Page	Blk. Number	Section	Township	Range
V-135	15828		341	A-MC 160563	6	5N	5W
V-136	15828		343	A-MC 160564	6	5N	5W
V-137	15828		345	A-MC 160565	6	5N	5W
V-138	15828		347	A-MC 160566	6	5N	5W
V-139	15828		349	A-MC 160567	6	5N	5W
V-140	15828		351	A-MC 160568	6	5N	5W
V-141	15828		353	A-MC 160569	6	5N	5W
V-142	15828		355	A-MC 160570	31/32	6N	5W
V-143	15828		357	A-MC 160571	31/32	6N	5W
V-144	15828		359	A-MC 160572	31/32	6N	5W
V-145	15828		361	A-MC 160573	31/32	6N	5W
V-146	15828		363	A-MC 160574	31/32	6N	5W
V-147	15828		365	A-MC 160575	31/6/32/5	5N/6N	5W
V-148	15828		367	A-MC 160576	6/5	5N	5W
V-149	15828		369	A-MC 160577	6/5	5N	5W
V-150	15828		371	A-MC 160578	6/5	5N	5W
V-151	15828		373	A-MC 160579	6/5	5N	5W
V-152	15828		375	A-MC 160580	6/5	5N	5W
V-153	15828		377	A-MC 160581	6/5	5N	5W
V-154	15828		379	A-MC 160582	6/5	5N	5W
V-155	15828		381	A-MC 160583	6/5	5N	5W
V-156	15828		383	A-MC 160584	32	6N	5W
V-157	15828		385	A-MC 160585	32	6N	5W
V-158	15828		387	A-MC 160586	32	6N	5W
V-159	15828		389	A-MC 160587	32	6N	5W
V-160	15828		391	A-MC 160588	32	6N	5W
V-161	15828		393	A-MC 160589	5/32	5N/6N	5W
V-162	15828		395	A-MC 160590	5	5N	5W
V-163	15828		397	A-MC 160591	5	5N	5W
V-164	15828		399	A-MC 160592	5	5N	5W
V-165	15828		401	A-MC 160593	5	5N	5W
V-166	15828		403	A-MC 160594	5	5N	5W
V-167	15828		405	A-MC 160595	5	5N	5W
V-168	15828		407	A-MC 160596	5	5N	5W
V-169	15828		409	A-MC 160597	5	5N	5W
V-170	15828		411	A-MC 160598	32	6N	5W
V-171	15828		413	A-MC 160599	32	6N	5W
V-172	15828		415	A-MC 160600	32	6N	5W
V-173	15828		417	A-MC 160601	32	6N	5W
V-174	15828		419	A-MC 160602	32/5	6N/5N	5W

B-Lan Group

1	15952	600	A-MC 167064	35	6N	6W
2	15952	602	A-MC 167065	35	6N	6W
3	15952	604	A-MC 167066	35/34	6N	6W
4	15952	606	A-MC 167067	35/34	6N	6W
5	15952	608	A-MC 167068	35/34	6N	6W
6	15952	610	A-MC 167069	35/34	6N	6W
7	15952	612	A-MC 167070	35/34	6N	6W
8	15952	614	A-MC 167071	34	6N	6W
9	15952	616	A-MC 167072	34	6N	6W
10	15952	618	A-MC 167073	34	6N	6W
11	15952	620	A-MC 167074	34	6N	6W
12	15952	622	A-MC 167075	34	6N	6W
13	15952	624	A-MC 167076	27/34	6N	6W
14	15952	626	A-MC 167077	26/35	6N	6W
		628	A-MC 167078	26	6N	6W

RECEIVED  
B.L.M. - AZ STATE OFFICE

DEC 20 1985

PHOENIX, ARIZONA

Claim Group/Name	No.	Docket/Book	Page	BLM Number	Section	Township	Range
	16	15952	630	A-MC 167079	26		
	17	15952	632	A-MC 167080	26	6N	6W
	18	15952	634	A-MC 167081	26/35/34/27	6N	6W
	19	15952	636	A-MC 167082	26/27	6N	6W
	20	15952	638	A-MC 167083	26/27	6N	6W
	21	15952	640	A-MC 167084	26/27	6N	6W
	22	16260	601	A-MC 170741	35	6N	6W
	23	16260	603	A-MC 170742	35/2	6N/5N	6W
Zen Group	1	15952	544	A-MC 167085	20/21	6N	5W
	2	15952	546	A-MC 167086	20/21	6N	5W
	3	15952	548	A-MC 167087	20/21	6N	5W
	4	15952	550	A-MC 167088	28/21	6N	5W
	5	15952	552	A-MC 167089	28/21	6N	5W
	6	15952	554	A-MC 167090	28	6N	5W
	7	15952	556	A-MC 167091	28	6N	5W
	8	15952	558	A-MC 167092	21	6N	5W
	9	15952	560	A-MC 167093	21	6N	5W
	10	15952	562	A-MC 167094	21	6N	5W
	11	15952	564	A-MC 167095	21	6N	5W
	12	15952	566	A-MC 167096	21	6N	5W
	13	15952	568	A-MC 167097	21/28	6N	5W
	14	15952	570	A-MC 167098	21/28	6N	5W
	15	15952	572	A-MC 167099	21	6N	5W
	16	15952	574	A-MC 167100	21	6N	5W
	17	15952	576	A-MC 167101	21	6N	5W
	18	15952	578	A-MC 167102	21	6N	5W
	19	15952	580	A-MC 167103	21	6N	5W
	20	15952	582	A-MC 167104	21	6N	5W
	21	15952	584	A-MC 167105	21	6N	5W
Alan Group	1	15952	451	A-MC 167034	1	5N	6W
	2	15952	453	A-MC 167035	1	5N	6W
	3	15952	455	A-MC 167036	1	5N	6W
	4	15952	457	A-MC 167037	1/12	5N	6W
	5	15952	459	A-MC 167038	1/12	5N	6W
	6	16025	518	A-MC 170729	1/12	5N	6W
	7	16025	520	A-MC 170730	1/12	5N	6W
	8	15952	461	A-MC 167039	1	5N	6W
	9	15952	463	A-MC 167040	1	5N	6W
	10	15952	465	A-MC 167041	1/12	5N	6W
	11	15952	467	A-MC 167042	1/12	5N	6W
	12	15952	469	A-MC 167043	12	5N	6W
	13	16025	522	A-MC 170731	12	5N	6W
	14	16025	524	A-MC 170732	12	5N	6W
	15	15952	471	A-MC 167044	1	5N	6W
	16	15952	473	A-MC 167045	1	5N	6W
	17	15952	475	A-MC 167046	1/12	5N	6W
	18	15952	477	A-MC 167047	12	5N	6W
	19	15952	479	A-MC 167048	12	5N	6W
	20	16025	526	A-MC 170733	12	5N	6W
	21	16025	528	A-MC 170734	12	5N	6W
	22	15952	481	A-MC 167049	1/6	5N	6W/5W
	23	15952	483	A-MC 167050	1/6	5N	6W/5W
	24	15952	485	A-MC 167051	12/1/7/6	5N	6W/5W
	25	15952	487	A-MC 167052	12/7	5N	6W/5W

RECEIVED  
 B.L.M. STATE DEPT  
 DEC 20 1935

6773 A.M.  
 PHOENIX ARIZONA

Claim Group/Name	No.	Docket/Book	Page	BLM Number	Section	Township	Range
	26	15952	489	A-MC 167053	12/7	5N	6W/5
	27	16025	530	A-MC 170735	12/7	5N	6W/5
	28	16025	532	A-MC 170736	12/7	5N	6W/5
	29	15952	491	A-MC 167054	6	5N	5W
	30	15952	493	A-MC 167055	6/7	5N	5W
	31	15952	495	A-MC 167056	7	5N	5W
	32	15952	497	A-MC 167057	7	5N	5W
	33	15952	499	A-MC 167058	7	5N	5W
	34	16025	534	A-MC 170737	7	5N	5W
	35	16025	536	A-MC 170738	7	5N	5W
	36	15952	501	A-MC 167059	6	5N	5W
	37	15952	503	A-MC 167060	6/7	5N	5W
	38	15952	505	A-MC 167061	7	5N	5W
	39	15952	507	A-MC 167062	7	5N	5W
	40	15952	509	A-MC 167063	7	5N	5W
	41	16025	538	A-MC 170739	7	5N	5W
	42	16025	540	A-MC 170740	7	5N	5W

Placer	Mining	Claims					
V.M.P. Group	1	11693	739	77018	26	6N	6W
	2	11693	740	77019	35	6N	6W
	3	11693	741	77020	35	6N	6W
	4	11693	742	77021	35	6N	6W
	5	11693	743	77022	35	6N	6W
	6	11693	744	77023	2	5N	6W
	7	11693	745	77024	2	5N	6W
	8	11693	746	77025	25	6N	6W
	9	11693	747	77026	25	6N	6W
	10	11693	748	77027	25	6N	6W
	11	11693	749	77028	26	6N	6W
	12	11693	750	77029	19	6N	5W
	13	11693	751	77030	19	6N	5W
	18	11693	752	77031	6	6N	5W
	19	11693	753	77032	6	6N	5W
	20	11693	754	77033	6	6N	5W
	21	11693	755	77034	6	6N	5W
	22	11693	756	77035	20	6N	5W
	23	11693	757	77036	20	6N	5W
	24	11693	758	77037	20	6N	5W
	25	11693	759	77038	20	6N	5W
	26	11693	760	77039	29	6N	5W
	27	11693	761	77040	29	6N	5W
	28	11693	762	77041	29	6N	5W
	29	11693	763	77042	29	6N	5W
	30	11693	764	77043	32	6N	5W
	31	11693	765	77044	32	6N	5W
	32	11693	766	77045	32	6N	5W
	33	11693	767	77046	32	6N	5W
	34	11693	772	77047	5	5N	5W
	35	11693	773	77048	5	5N	5W
	36	11693	774	77049	21	6N	5W
	37	11693	775	77050	21	6N	5W
	38	11693	776	77051	28	6N	5W

RECEIVED  
B.L.M. AZ STATE OFFICE

DEC 20 1985

PHOENIX, ARIZONA

Claim Group/Name	No.	Docket/Book	Page	BLM Number	Section	Township	Range
J.S. Group	1	7685	387	71781	30	6N	5W
	2	7685	388	71782	30	6N	5W
	3	7685	389	71783	30	6N	5W
	4	7685	390	71784	30	6N	5W
	5	7685	391	71785	36	6N	6W
	6	7685	392	71786	36	6N	6W
	7	7685	393	71787	36	6N	6W
	8	7685	394	71788	36	6N	6W
	9	7685	395	71789	1	5N	6W
	10	7685	396	71790	1	5N	6W
	11	7685	397	71791	1	5N	6W
	12	7685	398	71792	1	5N	6W
	13	7685	399	71793	31	6N	5W
	14	7685	400	71794	31	6N	5W
	15	7685	401	71795	31	6N	5W
	16	7685	402	71796	31	6N	5W

RECEIVED  
B.L.M. AZ STATE OFFICE

DEC 20 1985

10:30 A.M.  
PHOENIX, ARIZONA

Exhibit A

page 10