CONTACT INFORMATION
Mining Records Curator
Arizona Geological Survey
416 W. Congress St., Suite 100
Tucson, Arizona 85701
520-770-3500
http://www.azgs.az.gov
inquiries@azgs.az.gov

The following file is part of the

James Doyle Sell Mining Collection

ACCESS STATEMENT

These digitized collections are accessible for purposes of education and research. We have indicated what we know about copyright and rights of privacy, publicity, or trademark. Due to the nature of archival collections, we are not always able to identify this information. We are eager to hear from any rights owners, so that we may obtain accurate information. Upon request, we will remove material from public view while we address a rights issue.

CONSTRAINTS STATEMENT

The Arizona Geological Survey does not claim to control all rights for all materials in its collection. These rights include, but are not limited to: copyright, privacy rights, and cultural protection rights. The User hereby assumes all responsibility for obtaining any rights to use the material in excess of "fair use."

The Survey makes no intellectual property claims to the products created by individual authors in the manuscript collections, except when the author deeded those rights to the Survey or when those authors were employed by the State of Arizona and created intellectual products as a function of their official duties. The Survey does maintain property rights to the physical and digital representations of the works.

QUALITY STATEMENT

The Arizona Geological Survey is not responsible for the accuracy of the records, information, or opinions that may be contained in the files. The Survey collects, catalogs, and archives data on mineral properties regardless of its views of the veracity or accuracy of those data.

JDS

ASARCO

Exploration Department

October 5, 1993

Mr. S. A. Anzalone
Chief Geologist, Mining
TUCSON OFFICE

P3 Property
South of Mission-Pima
Twin Buttes District
Pima County, Arizona

Mr. Peter Robbins (phone 602-751-0205) brought to my attention that many of the claims in the area of Secs. 17-18-19-20, T17S, R13E, have been dropped from the BLM lists.

This area has a number of drill holes with variable copper values, up to 1%, in variable tactite mineralization. Files with data from Smith (Dynamite) claims and Seel (Fan) claims have been reviewed by Asarco in the past year or so.

The Edward (Robbins)-Smith-Seel area is shown on Attachment A and lies between the Mission-Pima and Twin Buttes pits.

Attachment B is Mr. Robbins' letter to me, and indicates that he would deed his active claims to Asarco for a future royalty. I suspect that Smith and Seel would also deal for "staking costs" and a future royalty. (But I do not know what Smith and Seel are planning to do, or did, with their claims for 1993-94.)

Dr. Willard Lacy called Robbins today, October 5, to advise that he wanted to stake/secure some four claims on the south side of the area. So, the "cat is peeking out of the bag" and available open ground, formerly held but dropped in 1992 and 1993, may soon be re-picked up.

Should Asarco be interested in the area, they should proceed quickly.

James D. Sell

James D. Sell

JDS:brw
Attachments
cc: G. D. Van Voorhis w/att.
Files

att. A



Att. B.

PETER MILLER ROBBINS

Mr. James Sell
ASARCO,Inc.

October 4,1993

P3/Edwards Claims
BY HAND

Dear Jim;

For the last 20 years I have been involved as the minority partner in 97 unpatented claims AMC- 21018 etc. known as the Edwards Property located between ASARCO and Anamax. During my association with Mr. Edwards, I invested countless hours and lost funds contributed by family friends. Welcome to mining. Mr. C. George Edwards, the majority owner, has now lapsed his claims. To clear title to the ground, I also dropped my separate AMC registration this September 1. My review of the BLM records show that the Park Company owner of the surface has not kept up the old Anamax claims either. This seems an opportune time to obtain a long term prospect for nominal expense.

I believe the action of the San Xavier horizontal fault in this area may conceal the source of the N. San Xavier deposit. I also know my wallet alone, is not up to the demands of this kind of mineral development.

After discussions, yesterday with Dave Lowell we decided to pass this information along to you. I would like to cooperate with ASARCO, Inc. and either relinquish all of our groups interest or keep a small group of 5 claims and encourage your company to pick up all the other available ground.

As soon as I put up the first new stake the "cat is out of the bag" and opportunities may be lost. Should you wish that I delay my restaking for a few days I am happy to do so, and would only ask that you respect my information and ground until I have re-staked the 5 claims or until we have developed a mutual plan.

Sincerely,

Peter M. Robbins

Peter M. Robbins
8431 E. Brookhill Dr.
Tucson, AZ 85714
ph. 602/751-0205

Att A

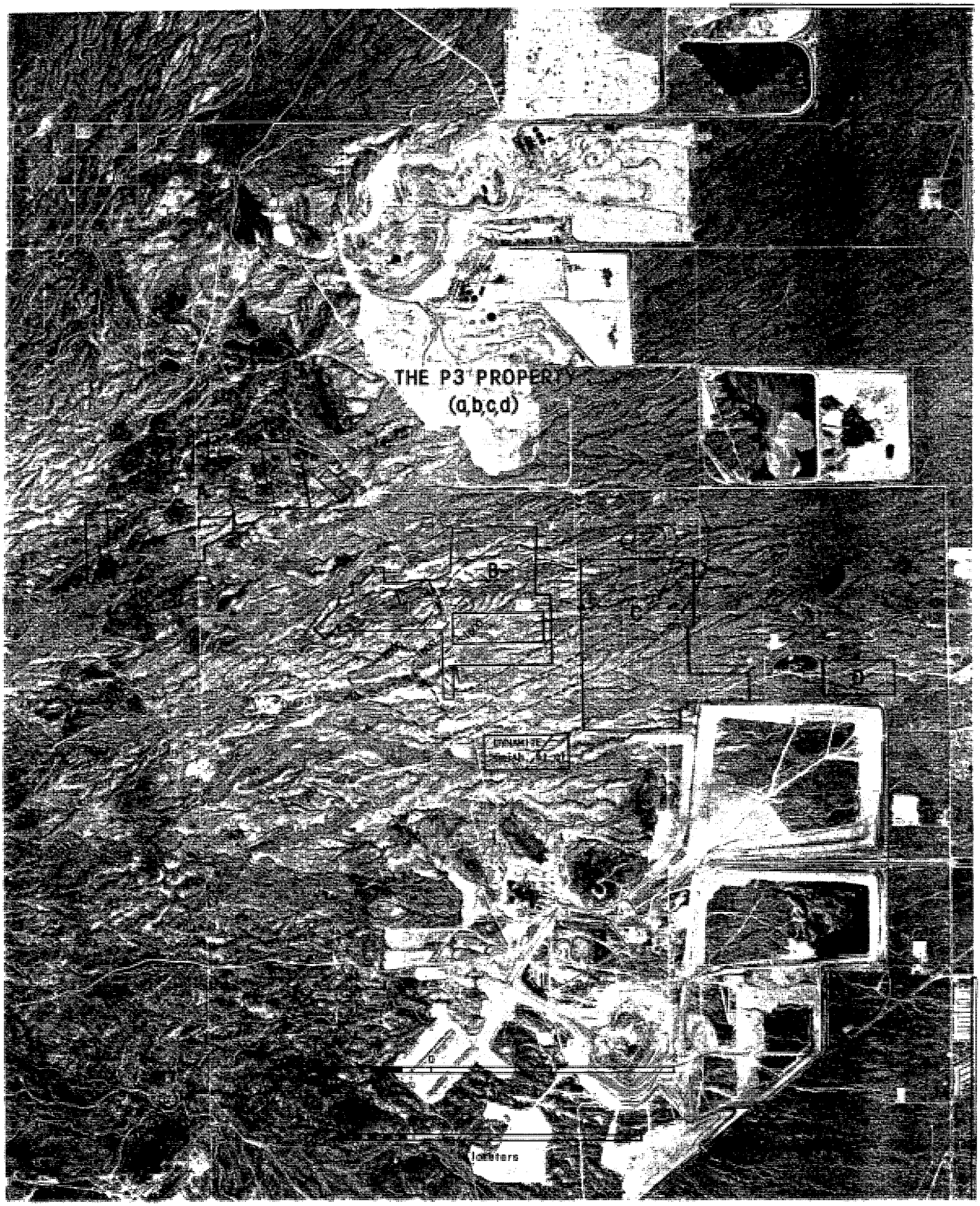

Att. B.

PETER MILLER ROBBINS

Mr. James Sell
ASARCO,Inc.

October 4,1993

P3/Edwards Claims
BY HAND

Dear Jim;

For the last 20 years I have been involved as the minority partner in 97 unpatented claims AMC- 21018 etc. known as the Edwards Property located between ASARCO and Anamax. During my association with Mr. Edwards, I invested countless hours and lost funds contributed by family friends. Welcome to mining. Mr. C. George Edwards, the majority owner, has now lapsed his claims. To clear title to the ground, I also dropped my separate AMC registration this September 1. My review of the BLM records show that the Park Company owner of the surface has not kept up the old Anamax claims either. This seems an opportune time to obtain a long term prospect for nominal expense.

I believe the action of the San Xavier horizontal fault in this area may conceal the source of the N. San Xavier deposit. I also know my wallet alone, is not up to the demands of this kind of mineral development.

After discussions, yesterday with Dave Lowell we decided to pass this information along to you. I would like to cooperate with ASARCO, Inc. and either relinquish all of our groups interest or keep a small group of 5 claims and encourage your company to pick up all the other available ground.

As soon as I put up the first new stake the "cat is out of the bag" and opportunities may be lost. Should you wish that I delay my restaking for a few days I am happy to do so, and would only ask that you respect my information and ground until I have re-staked the 5 claims or until we have developed a mutual plan.

Sincerely,

Peter M. Robbins

Peter M. Robbins
8431 E. Brooklyn Rd.
Tucson, AZ 85714
ph. 602/751-0205

att. A

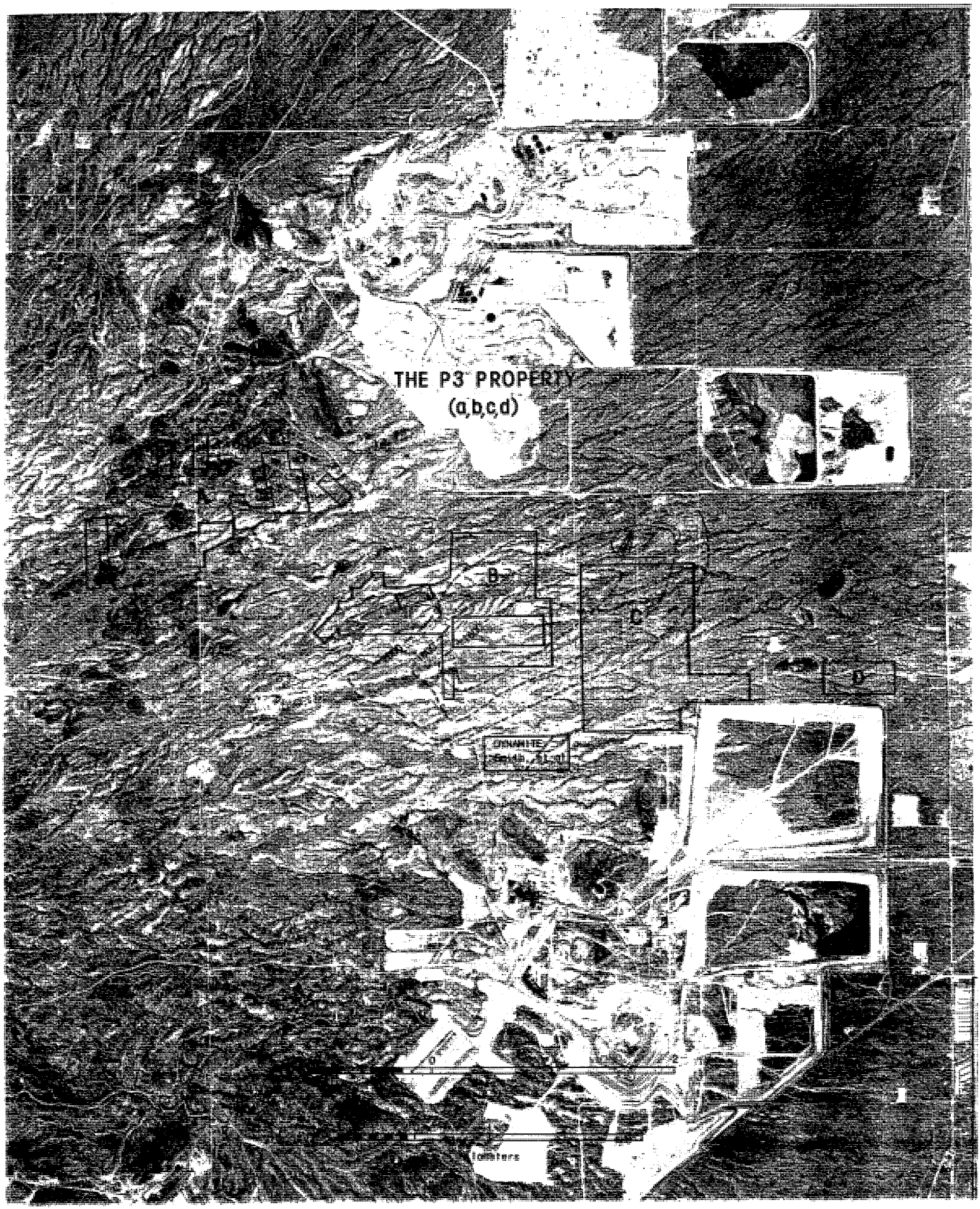

Att. B.

PETER MILLER ROBBINS

Mr. James Sell
ASARCO,Inc.

October 4,1993

P3/Edwards Claims
BY HAND

Dear Jim;

For the last 20 years I have been involved as the minority partner in 97 unpatented claims AMC- 21018 etc. known as the Edwards Property located between ASARCO and Anamax. During my association with Mr. Edwards, I invested countless hours and lost funds contributed by family friends. Welcome to mining. Mr. C. George Edwards, the majority owner, has now lapsed his claims. To clear title to the ground, I also dropped my separate AMC registration this September 1. My review of the BLM records show that the Park Company owner of the surface has not kept up the old Anamax claims either. This seems an opportune time to obtain a long term prospect for nominal expense.

I believe the action of the San Xavier horizontal fault in this area may conceal the source of the N. San Xavier deposit. I also know my wallet alone, is not up to the demands of this kind of mineral development.

After discussions, yesterday with Dave Lowell we decided to pass this information along to you. I would like to cooperate with ASARCO, Inc. and either relinquish all of our groups interest or keep a small group of 5 claims and encourage your company to pick up all the other available ground.

As soon as I put up the first new stake the "cat is out of the bag" and opportunities may be lost. Should you wish that I delay my restaking for a few days I am happy to do so, and would only ask that you respect my information and ground until I have re-staked the 5 claims or until we have developed a mutual plan.

Sincerely,

Peter M. Robbins

Peter M. Robbins
8431 E. Brookhill Dr.
Tucson, AZ 85714
ph. 602/751-0205

Letterhead

Sal Angelone
Chief Geologist-Operating Units
Tucson Office

P3 Property
South of Mission-Pima
Twin Buttes District
Pima County, AZ

Mr. Peter Robbins, phone 602/751-0205, brought to my attention that many of the claims in the area of Secs. 17-18-19-20, T17S, R13E, have been dropped from the BLM lists.

This area has a number of drill holes with ~~intercepts~~ variable copper values, up to 1%, in variable ~~alt~~ tactite mineralization. Files with data from Smith (Dynamite) claims and Seal (Fan claims) have been reviewed by ASARCO in the past year or so.

The Edwards (Robbins)-Smith-Seal area is shown on Attachment A and lies between the Mission-Pima and Twin Buttes pits.

Attachment B is Mr. Robbins letter to me, and indicates that he would deal his active claims to ASARCO for a future royalty.

I suspect that Smith and Seal would also deal for "stolen costs" and a future royalty. (But I do not know what Smith & Seal are planning to do ~~with the~~ or did with their claims for 1993-94.).

Dr. ~~Leo~~ Willard Lacy called Robbins today, 10-5-93, to advise him that he wanted to stake/secure, some four claims on the south side of the area. So the "cat is peeking out of the bag" and available open ground formerly held but dropped in 1992 and 1993, may soon be repicked up.

Should ASARCO be interested in the area they should proceed quickly.

James D Sell

cc: GDW
Files
Attachments

Att. B.

PETER MILLER ROBBINS

Mr. James Sell
ASARCO,Inc.

October 4,1993

P3/Edwards Claims
BY HAND

Dear Jim;

For the last 20 years I have been involved as the minority partner in 97 unpatented claims AMC- 21018 etc. known as the Edwards Property located between ASARCO and Anamax. During my association with Mr. Edwards, I invested countless hours and lost funds contributed by family friends. Welcome to mining. Mr. C. George Edwards, the majority owner, has now lapsed his claims. To clear title to the ground, I also dropped my separate AMC registration this September 1. My review of the BLM records show that the Park Company owner of the surface has not kept up the old Anamax claims either. This seems an opportune time to obtain a long term prospect for nominal expense.

I believe the action of the San Xavier horizontal fault in this area may conceal the source of the N. San Xavier deposit. I also know my wallet alone, is not up to the demands of this kind of mineral development.

After discussions, yesterday with Dave Lowell we decided to pass this information along to you. I would like to cooperate with ASARCO, Inc. and either relinquish all of our groups interest or keep a small group of 5 claims and encourage your company to pick up all the other available ground.

As soon as I put up the first new stake the "cat is out of the bag" and opportunities may be lost. Should you wish that I delay my restaking for a few days I am happy to do so, and would only ask that you respect my information and ground until I have re-staked the 5 claims or until we have developed a mutual plan.

Sincerely,

Peter M. Robbins

Peter M. Robbins
8431 E. Brookhill Dr.
Tucson, AZ 85714
ph. 602/751-0205

Do Madrid

Att. B

PETER MILLER ROBBINS

Mr. James Sell
ASARCO, Inc.

October 4, 1993

P3/Edwards Claims
BY HAND

Dear Jim;

For the last 20 years I have been involved as the minority partner in 97 unpatented claims AMC- 21018 etc. known as the Edwards Property located between ASARCO and Anamax. During my association with Mr. Edwards, I invested countless hours and lost funds contributed by family friends. Welcome to mining. Mr. C. George Edwards, the majority owner, has now lapsed his claims. To clear title to the ground, I also dropped my separate AMC registration this September 1. My review of the BLM records show that the Park Company owner of the surface has not kept up the old Anamax claims either. This seems an opportune time to obtain a long term prospect for nominal expense.

I believe the action of the San Xavier horizontal fault in this area may conceal the source of the N. San Xavier deposit. I also know my wallet alone, is not up to the demands of this kind of mineral development.

After discussions, yesterday with Dave Lowell we decided to pass this information along to you. I would like to cooperate with ASARCO, Inc. and either relinquish all of our groups interest or keep a small group of 5 claims and encourage your company to pick up all the other available ground.

As soon as I put up the first new stake the "cat is out of the bag" and opportunities may be lost. Should you wish that I delay my restaking for a few days I am happy to do so, and would only ask that you respect my information and ground until I have re-staked the 5 claims or until we have developed a mutual plan.

Sincerely,

Peter M. Robbins

Peter M. Robbins
8431 E. Brooklyn Dr.
Tucson, AZ 85714
ph. 602/751-0205

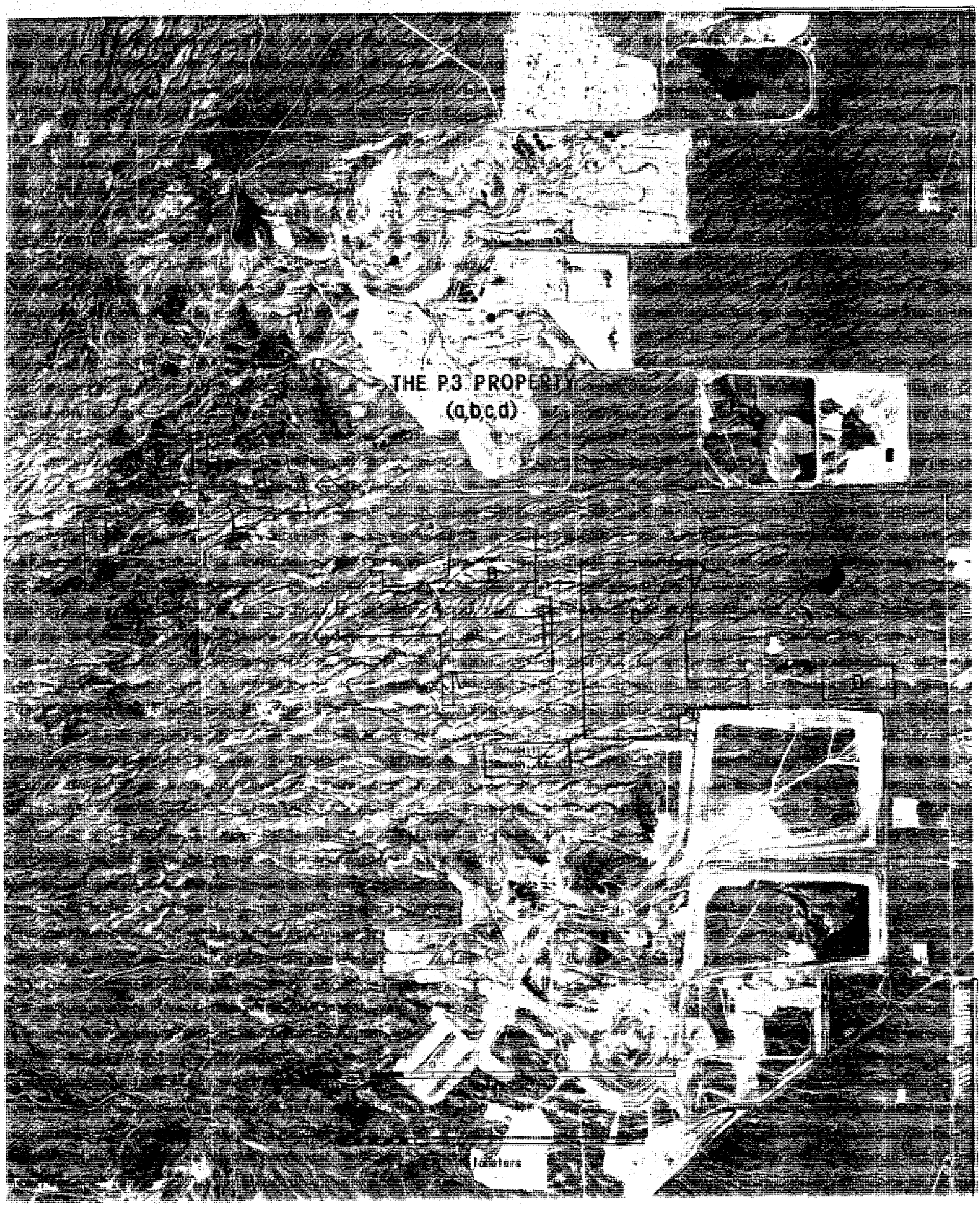
THE P3 PROPERTY
(a,b,c,d)
B
C
D
Meters

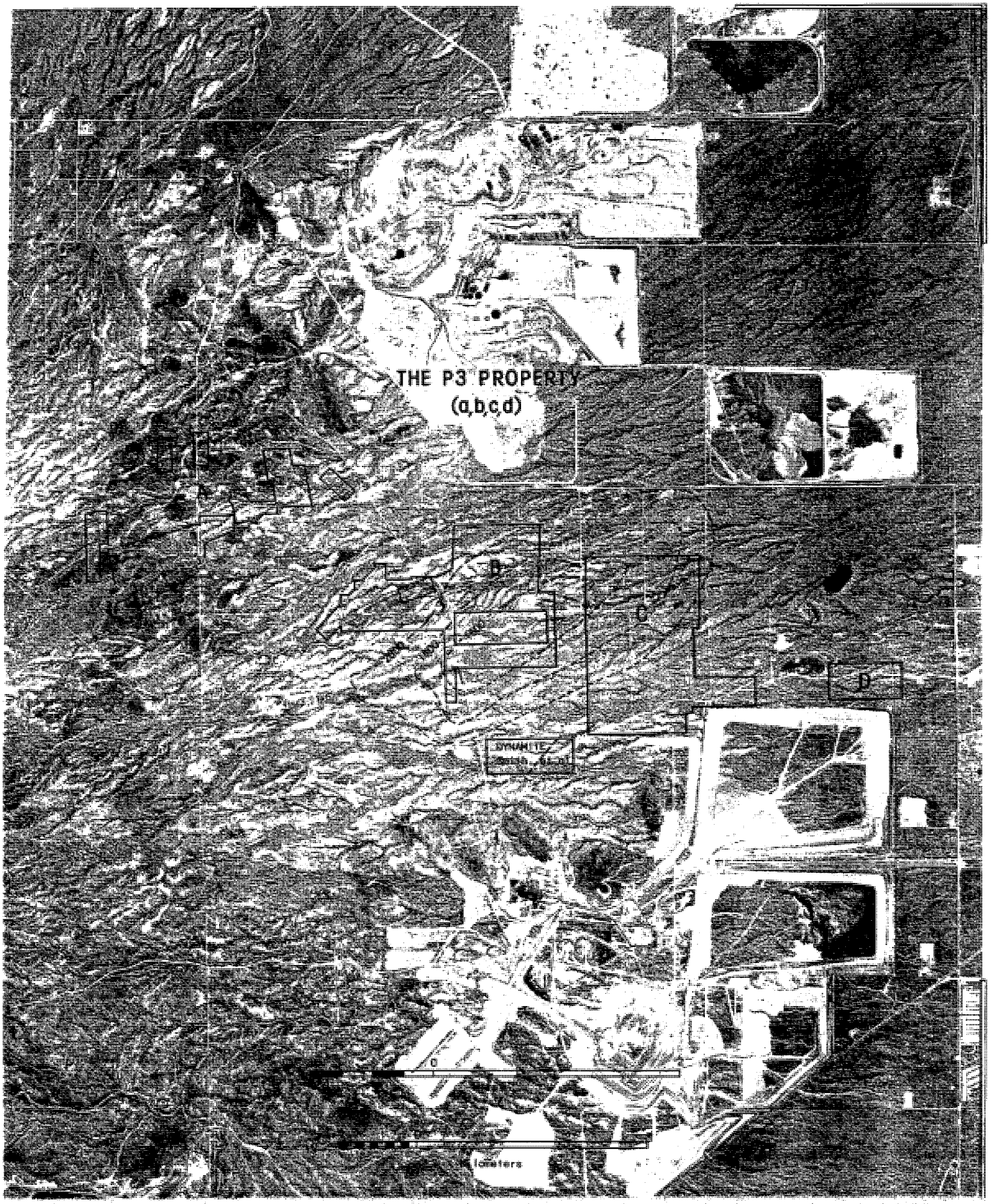
THE P3 PROPERTY
(a,b,c,d)
A
B
C
D
DYNAMITE
Kilometers

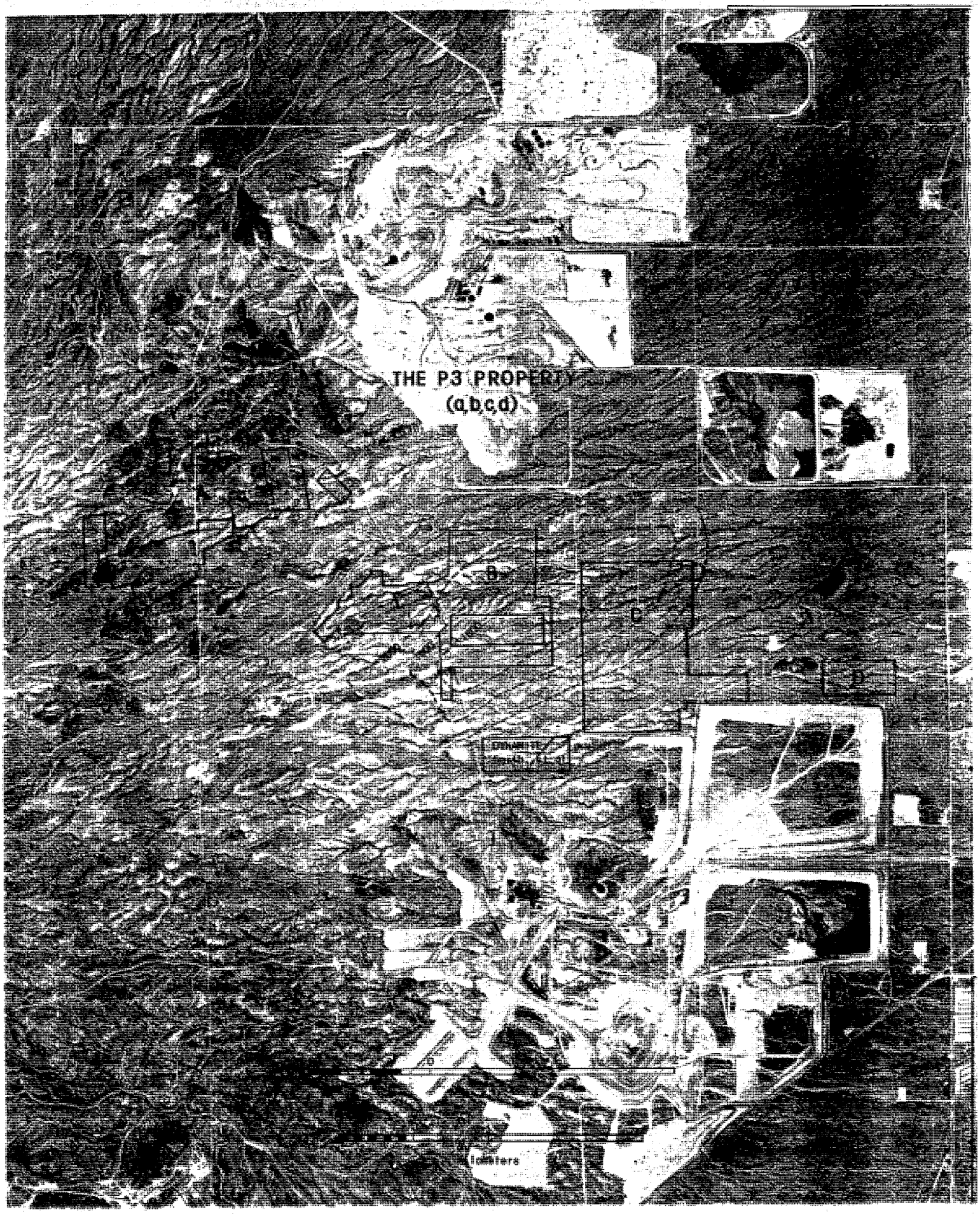
THE P3 PROPERTY
(a,b,c,d)
B
C
D
Kilometers

T17S R13E Sec 17

ASARCO	RH 9	NW	AMC 324418
	RH-18	NENW	AMC 324427

BLM has them in Sec 17,

but Shulmon says the RH's are in Sec 8

10/5/93