

CONTACT INFORMATION
Mining Records Curator
Arizona Geological Survey
416 W. Congress St., Suite 100
Tucson, Arizona 85701
520-770-3500
<http://www.azgs.az.gov>
inquiries@azgs.az.gov

The following file is part of the

James Doyle Sell Mining Collection

ACCESS STATEMENT

These digitized collections are accessible for purposes of education and research. We have indicated what we know about copyright and rights of privacy, publicity, or trademark. Due to the nature of archival collections, we are not always able to identify this information. We are eager to hear from any rights owners, so that we may obtain accurate information. Upon request, we will remove material from public view while we address a rights issue.

CONSTRAINTS STATEMENT

The Arizona Geological Survey does not claim to control all rights for all materials in its collection. These rights include, but are not limited to: copyright, privacy rights, and cultural protection rights. The User hereby assumes all responsibility for obtaining any rights to use the material in excess of "fair use."

The Survey makes no intellectual property claims to the products created by individual authors in the manuscript collections, except when the author deeded those rights to the Survey or when those authors were employed by the State of Arizona and created intellectual products as a function of their official duties. The Survey does maintain property rights to the physical and digital representations of the works.

QUALITY STATEMENT

The Arizona Geological Survey is not responsible for the accuracy of the records, information, or opinions that may be contained in the files. The Survey collects, catalogs, and archives data on mineral properties regardless of its views of the veracity or accuracy of those data.

composed mainly of seamed, gold-bearing limonite-stained quartz, said to average about \$10 in gold to the ton. The hanging wall of the fissure is regular, but rough. Small faults 2 to 6 feet in throw occur, locally accompanied by overlap and enlargement of the vein. The ore favors the hanging wall, but where the vein overturns on the third level and the hanging wall becomes the foot wall the ore, nearly 1 foot thick, occurs in the foot-wall side.

The ore is free milling, but not so much so as the Eldorado ore, the gold being associated with cerussite. The principal other associated minerals are limonite, hematite, siderite, galena, molybdenite, and wolframite.

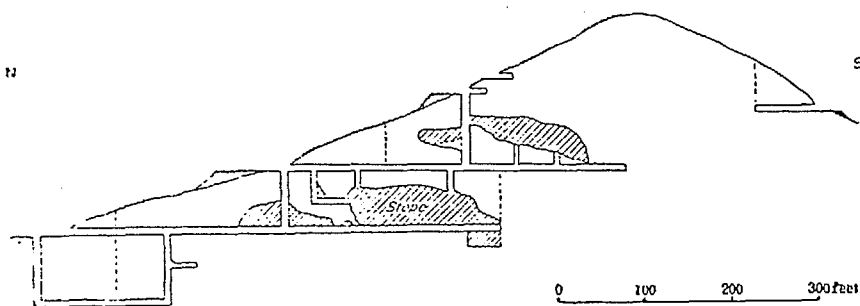


FIGURE 20. —Longitudinal section of O. K. mine, showing stope.

Excelsior mine.—The Excelsior mine is about a mile northeast of the Eldorado and O. K. mines, in the low foothills near the edge of Hualpai Valley and about 500 feet above it, on the north side of O. K. Wash. The mine is developed to a depth of about 100 feet, principally by inclined shafts, drifts, and stopes, aggregating 500 feet of underground work. The production is reported to be \$5,000.

The country rock is a coarse reddish granite associated with black amphibolite schist. The vein dips about 45° NW. It is from 1 to 4 feet in width and is locally occupied by gouge only. The ore shoot contains deeply iron-stained gold-bearing quartz or ore. It varies from three-fourths to 1 foot in width and occurs mainly on the hanging wall. The ore is said to be cyaniding ore, only a small percentage of the values yielding to amalgamation.

MASCOT MINE.

The Mascot, formerly the Old Homestake mine, is situated north of the Excelsior mine in the foothills at the edge of Hualpai Wash, and is said to contain a vein only 3 inches in width, which, however, is reported to be very rich. It is owned by the Arizona-Minnesota Mining Company.

NEVER-GET-LEFT MINE.

The Never-get-left mine is located in the upper part of a cliff or fault scarp that overlooks the Eldorado mine on the east, from which it is but a few hundred yards distant. It is situated at about 4,500 feet elevation, or 1,600 feet above Hualpai Valley. It is owned by Henry Paully, of Basin, and is developed principally by an adit, drift, shallow shafts, and open cuts, aggregating several hundred feet of work.

The country rock is dark gneissoid schist. The structure dips about 50° W., but the principal deposit dips about 80° N. It has a width of 6 or 8 feet and contains mainly iron-stained or copper-stained crushed gold-bearing quartz. The country rock is greatly disturbed by jointing, fracturing, and faulting, and its true character is somewhat doubtful. The mine has been a small producer for some years and was shipping ore in April, 1906.

GOLDEN RULE MINE.

Location and history.—The Golden Rule mine is about 1 mile west of the Never-get-left mine, at the extreme head of O. K. Wash, at about 4,550 feet elevation. It was discovered in the early eighties by Robert Patterson and Saul Rowe, who hauled some of the ore to the Grass Springs mill. Subsequently they leased the mine to Mr. Quackenback, and in 1900 sold it to the present owner, the Arizona-Minnesota Gold Mining Company. This company did but little development work on it till 1906. From May 15 to November 1 it was operated with a force of ten men, but was closed on the latter date. The production of the mine is estimated to be about \$5,000, most of which came from the blanket vein.

Development.—The mine is developed by a 75-foot shaft, about 300 feet of drift, stopes, and a 25° incline about 100 feet long and 20 to 40 feet in width, the incline being on the south, where the deposits occur in the form of a blanket vein. The workings are contained within a horizontal distance of about 700 feet and a vertical distance of about 100 feet. The mine is handicapped by lack of water, which has to be hauled from the Cyclopic mine or from Basin, in Hualpai Valley.

Geology and ore deposits.—The country rock is the pre-Cambrian gneiss and schist. The fissure vein containing the principal part of the deposits strikes N. 20° E. and dips about 70° ESE. The crop-pings, which in part are prominent, form a reef of iron-stained, firmly cemented quartz breccia. The vein is best exposed in the north drift. It is about $2\frac{1}{2}$ feet in average width and contains gold-bearing normal vein quartz, locally crushed, recemented, and iron-stained. Associated with it on either side is a sheet of pale grayish or whitish

... in the supergene zone in the lower part of the mine than in the oxide zone near the surface. Its run of mine, roughly computed from a record of the output from October 10, 1885, to March 6, 1901, is about as follows: Silver 160 ounces and gold 2 ounces to the ton; lead, 12 to 20 per cent.

Production.—The production is reported to be \$1,300,000, that of silver alone amounting to about \$1,000,000; and several thousand dollars' worth of medium-grade ore are said to now lie on the dump. The output was mostly made between the autumns of 1885 and 1892. During this period 3,687 tons of ore are reported, according to smelter return sheets, to have contained about 402,000 ounces of silver, 1,180 ounces of gold, and 515,760 pounds of lead. Later, about 1900 to 1902, about 17,550 ounces of silver, 180 ounces of gold, and 114,360 pounds of lead are said to have been obtained from 330 tons of concentrates.

MINES OF CANYON STATION WASH.

In Canyon Station Wash, about a mile north of C. O. D. Wash, there are reported to be several small mines, of which the most important seem to be the Baden-Baden, King, and Queen mines, said to be owned by Lewis Davidson, of Kingman.

MINES IN "TOP OF STOCKTON HILL" AREA.

The "top of Stockton Hill" is situated in the northwestern part of the district, at the crest of the range, between the northern part of the Cerbat district on the west and the heads of I. X. L. and C. O. D. washes on the east. The mines include the Cincinnati, Miner's Hope, Blue Bell, Fountain Head, Brown, and others, the most important of which seems to be the Cincinnati. It is situated near the crest of the range about midway between Lane Springs and I. X. L. basins. It has not been worked for many years, but is regarded as a good property.

GOLD BASIN DISTRICT.

GENERAL FEATURES.

The Gold Basin mining district, of which Basin is the post-office, is situated in the eastern part of the White Hills (fig. 18). It extends over a hilly area about 6 miles in diameter, sloping to Hualpai Wash on the east, and ranges from 2,900 to 5,000 feet in elevation. The northeastern portion, where most of the mines are situated, is rugged, being marked by longitudinal fault scarps and scored by

The mine is said to contain no copper above the 200-foot level, but in an opening half a mile west of the mine and about 500 feet above it, on what is thought to be a new vein, the ore, which here occurs in a milk-white quartz gangue, consists chiefly of bornite and chalcopyrite, with some zinc blende, and about \$20 in gold to ton.

several deep transverse washes, of which the principal ones are Banker, O. K., and Cyclopic, situated about 2 miles apart. The nearest railway station is Hackberry, 40 miles to the south, with which connection is made by stage line. Colorado River lies 16 miles to the north. Mineral was first discovered here early in the seventies, but remoteness from the base of supplies, together with scarcity of fuel and water, renders operations expensive and has materially retarded developments. Nevertheless, considerable progress has been made and much ore has been produced and worked in arrastres and mills.

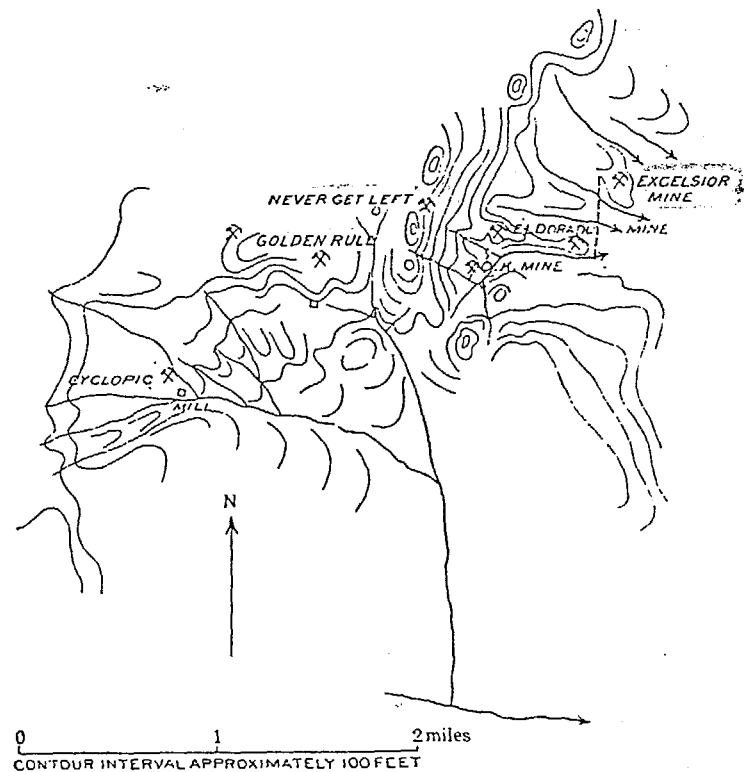


FIGURE 18.—Sketch map of Gold Basin district.

The deposits occur mainly in fissure veins in the pre-Cambrian crystalline rocks. The veins dip southeastward or northwestward, mainly at angles of 40° or 70°. The gangue is quartz, in places with siderite, and the metal is gold, mostly free milling, but it is associated with lead or copper ores, copper stain being a good indication of the gold values. Pyrite, chalcopyrite, galena, molybdenite, and wolframite are found, but the ore is largely oxidized, the water level not having been reached. Among the oxidized products are limonite, malachite, cerussite, and vanadinite.

USGS Bull 397 F.C. Schuchert 1909

The district contains about half a dozen small mines and about an equal number of good-looking prospects. The relative location of the most important is shown in the small sketch map (fig. 18). The principal mines are the Eldorado, Excelsior, Golden Rule, Jim Blaine, Never-get-left, O. K., and Cyclopic. The production of the district is given as more than \$100,000, most of which came from the Eldorado mine.

ELDORADO MINE.

Location and history.—The Eldorado mine is located in the high foothills in the eastern part of the district, at about 4,000 feet elevation and 1,000 feet above Hualpai Wash, which is about 2 miles distant. The mine is reached by wagon road, over which most of the ore was hauled to the Basin or O. K. mill, 4 miles distant in Hualpai Valley. This mill, which was burnt while in operation in August, 1906, contained 10 stamps and a cyanide plant.

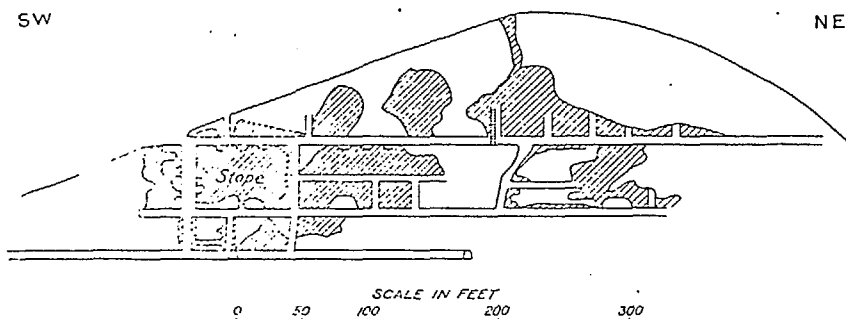


FIGURE 19.—Longitudinal section of Eldorado mine, showing stopes.

The mine was discovered late in the seventies and produced the first bullion taken from the district, much of its ore being at first worked in arrastres. It is owned by the Arizona-Minnesota Gold Mining Company, of Minneapolis. The production is reported to be \$65,000, of which \$5,000 was produced prior to 1902.

Developments.—The mine is developed principally by about 2,000 feet of tunnels and drifts and 40,000 cubic feet of stopes on three levels, aggregating probably about 90,000 cubic feet of underground work and distributed approximately as shown in the accompanying diagram (fig. 19). The lower tunnel trends about N. 33° E. and strikes the vein at about 200 feet in from the mouth. From this point the drift extends about 200 feet to the northeast.

Geology.—The country rock is a reddish schistose medium-grained granite. On the northeast, however, as shown at the surface and in the bottom of the mine, this rock gives way to a dark friable biotite granite. The contact between the two rocks dips about 30° W. It

is usually sharp and is probably a fault plane, which seems to cut off the vein on the northeast.

Veins and ores.—The deposit is a fissure vein, which strikes about N. 50° E. and dips 65° SE. It is continuous from the apex at the crest of the ridge to the contact in the lower tunnel of the mine and is stoped out through most of this extent. The walls are fair, but not regular. The vein averages several feet and the ore shoot about 20 inches in width. It contains iron-stained, free-milling gold-quartz ore, and is reported to average from \$12 to \$15 a ton in gold. The other associated minerals are malachite, lead carbonate, and vanadinite, the last occurring locally as incrustations of crystals one-fourth inch in maximum length. The principal mill treatment given to the ore was crushing, plate amalgamation, and cyanidation.

Just northwest of the apex of the vein above described and about 80 feet above it is the blanket vein, which is exposed for a length of 600 feet and a width of about 100 feet and which has contributed largely to the output of the mine. It dips about 25° E.

O. K. AND EXCELSIOR MINES.

The O. K. and Excelsior mines were discovered and located by three prospectors, Patterson, Rowe, and Fox, early in the eighties. They worked the ores in arrastres and hauled some to the 4-stamp mill at Grass Springs. In 1886 the O. K. was sold to a Kansas City company, which at once put up the O. K. mill in Hualpai Valley and ran it intermittently from 1887 to 1890. The mill burned down in 1893, but was rebuilt in 1896 and operated by lessees for a time, and then again shut down. It started once more early in 1902 and ran intermittently until 1906, when it burned down while in operation. The water used at the mills was piped from the springs or water tunnels in the upper part of Grand Wash Cliffs, 7 miles to the northeast. The mines are now owned by the Arizona-Minnesota Gold Mining Company.

O. K. mine.—The O. K. mine is about half a mile south of the Eldorado mine and about 100 feet below it, on the opposite side of O. K. Wash. The mine is developed mainly by adit drifts, winzes, and stopes on four levels. There is about 1,600 feet of underground work, distributed approximately as shown in the section (fig. 20). The production is reported to be about \$25,000.

The country rock is a dark biotite granite, about the same as that which occurs in the bottom of the Eldorado mine. The strike is N. 30° E., with dip vertical. Slickensides pitch northeast-east toward the mouth of the drifts at angles of about 35°.

The vein trends N. 65° E., but curves to the north in its course and dips about 75° NW. It averages about 18 inches in width and is