



CONTACT INFORMATION  
Mining Records Curator  
Arizona Geological Survey  
416 W. Congress St., Suite 100  
Tucson, Arizona 85701  
520-770-3500  
<http://www.azgs.az.gov>  
[inquiries@azgs.az.gov](mailto:inquiries@azgs.az.gov)

The following file is part of the  
James Doyle Sell Mining Collection

### **ACCESS STATEMENT**

These digitized collections are accessible for purposes of education and research. We have indicated what we know about copyright and rights of privacy, publicity, or trademark. Due to the nature of archival collections, we are not always able to identify this information. We are eager to hear from any rights owners, so that we may obtain accurate information. Upon request, we will remove material from public view while we address a rights issue.

### **CONSTRAINTS STATEMENT**

The Arizona Geological Survey does not claim to control all rights for all materials in its collection. These rights include, but are not limited to: copyright, privacy rights, and cultural protection rights. The User hereby assumes all responsibility for obtaining any rights to use the material in excess of "fair use."

The Survey makes no intellectual property claims to the products created by individual authors in the manuscript collections, except when the author deeded those rights to the Survey or when those authors were employed by the State of Arizona and created intellectual products as a function of their official duties. The Survey does maintain property rights to the physical and digital representations of the works.

### **QUALITY STATEMENT**

The Arizona Geological Survey is not responsible for the accuracy of the records, information, or opinions that may be contained in the files. The Survey collects, catalogs, and archives data on mineral properties regardless of its views of the veracity or accuracy of those data.

# ASARCO

Exploration Department  
Southwestern United States Division

April 17, 1989

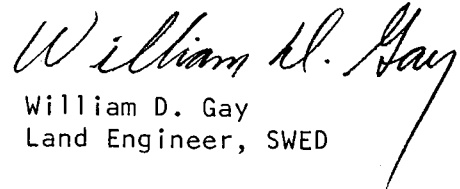
Continental Copper Corp.  
325 North Wells St.  
Chicago, Illinois 60610

1st Quarter Report  
Continental Copper Corp.  
Jan-Feb-March 1989  
Superior East Project  
Pinal Count, Arizona

Gentlemen:

Attached is a copy of the 1st Quarter Report prepared in compliance with the agreement between ASARCO Incorporated and Continental Copper Corporation.

Sincerely yours,

  
William D. Gay  
Land Engineer, SWED

WDG:mek  
Att.

cc: Continental Materials Corp.  
Att: Mr. W.A. Ryan  
325 North Wells St.  
Chicago, Illinois 60610

cc: J.D. Sell

April 17, 1989

FILE MEMORANDUM


1st Quarter Report  
Jan-Feb-March 1989  
Continental Copper Corp.  
Superior East Project  
Pinal County, Arizona

In compliance with the agreement between ASARCO Incorporated and Continental Copper Corporation, I submit this quarterly report on the Margaret claims.

No work was done on the property during the quarter.

Future plans are to reenter the capped drill hole A-16 and continue drilling to do back-to-back assessment work over September 1, 1989. This work will start in the 3rd Quarter.

JDS:mek

  
James D. Sell

cc: W.L. Kurtz  
W.D. Gay  
W.A. Ryan

# ASARCO

Exploration Department  
Southwestern United States Division

July 19, 1989

Continental Copper Corp.  
325 North Wells St.  
Chicago, Illinois 60610

2nd Quarter Report  
Continental Copper Corp.  
April-May-June 1989  
Superior East Project  
Pinal County, Arizona

Gentlemen:

Attached is a copy of the 2nd Quarter Report prepared in compliance with the agreement between ASARCO Incorporated and Continental Copper Corporation.

Sincerely yours,

*William D. Gay, mek*

William D. Gay  
Land Engineer, SWED

WDG:mek  
Att.

cc: Continental Material Corp.  
Att: Mr. W.A. Ryan  
325 North Wells St.  
Chicago, Illinois 60610

cc: J.D. Sell

July 14, 1989

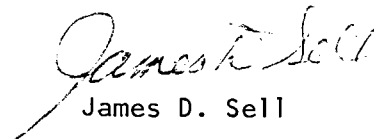
FILE MEMORANDUM

2nd Quarter Report  
April-May-June 1989  
Continental Copper Co.  
Superior East Project  
Pinal County, Arizona

In compliance with the agreement between ASARCO Incorporated and Continental Copper Corporation, I submit this quarterly report on the Margaret claims.

No work was done on the property in the quarter. Contact was made with the Forest Service and C.B.C. Drilling to place a rig on drill hole A-16 in mid-August and do back-to-back assessment drilling.

JDS:mek



James D. Sell

cc: W.L. Kurtz  
W.D. Gay  
W.A. Ryan

# ASARCO

Exploration Department  
Southwestern United States Division

December 8, 1989

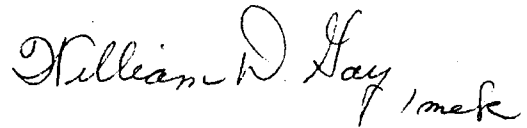
Continental Copper Corp.  
325 North Wells St.  
Chicago, Illinois 60610

3rd Quarter Report  
Continental Copper Corp.  
July-Aug-Sept. 1989  
Superior East Project  
Pinal County, Arizona

Gentlemen:

Attached is a copy of the 3rd Quarter Report prepared in compliance with the agreement between ASARCO Incorporated and Continental Copper Corporation.

Sincerely yours,

A handwritten signature in cursive script that reads "William D. Gay". To the right of the signature, the word "mek" is written in a smaller, less formal script.

William D. Gay  
Land Engineer, SWED

WDG:mek  
Att.

cc: Continental Materials Corp.  
Att: Mr. W.A. Ryan  
325 North Wells St.  
Chicago, Illinois 60610

cc: J.D. Sell

December 8, 1989

FILE MEMORANDUM

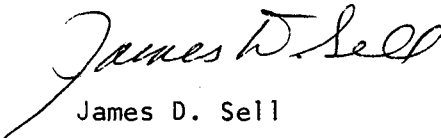
3rd Quarterly Report  
July-Aug.-Sept. 1989  
Continental Copper Corp.  
Superior East Project  
Pinal County, AZ

In compliance with the agreement between ASARCO Incorporated and Continental Copper Corporation, I submit this quarterly report on the Margaret claims.

A diamond core rig was re-set on hole A-16 in mid-August and resumed coring at 1380 feet in dacite volcanics. Coring continued through the earlier volcanics and terminated in whitetail conglomerate at 2446 feet in mid-September.

This work completed the assessment work on the Margaret claims for the year ending September 1, 1989 and September 1, 1990. Assessment affidavits will be filed with the County and the State BLM.

JDS:mek

  
James D. Sell

cc: W.L. Kurtz  
W.D. Gay  
W.A. Ryan - Cont. Mat'ls

# ASARCO

Exploration Department  
Southwestern United States Division

December 20, 1989


Continental Copper Corp.  
325 North Wells St.  
Chicago, Illinois 60610

4th Quarter Report  
Continental Copper Corp.  
Oct.-Nov.-Dec. 1989  
Superior East Project  
Pinal County, Arizona

Gentlemen:

Attached is a copy of the 4th Quarter Report prepared in compliance with the agreement between ASARCO Incorporated and Continental Copper Corporation.

Sincerely yours,



William D. Gay  
Land Engineer, SWED

WDG:mek  
Att.

cc: Continental Materials Corp.  
Att: Mr. W.A. Ryan  
325 North Wells St.  
Chicago, Illinois 60610

cc: J.D. Sell



December 15, 1989

## FILE MEMORANDUM

4th Quarter Report  
Oct.-Nov.-December 1989  
Continental Copper Corp.  
Superior East Project  
Pinal County, Arizona

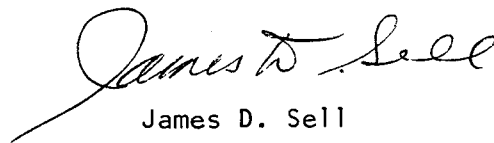
In compliance with the agreement between ASARCO Incorporated and Continental Copper Corporation, I submit this quarterly report on the Margaret claims.

Back-to-back assessment drilling was conducted in drill hole A-16, and completed on September 20, 1989, at a depth of 2446 feet.

The hole was filled with heavy mud and sealed to safeguard and condition the hole for reentry at a later time.

A copy of the Affidavit of Labor Performed and Improvements Made for the Margaret block was recorded with both the Pinal County recorder and the Arizona Bureau of Land Management. Verification has been sent to Continental Copper Corporation for their records for the assessment year ending September 1, 1989.

JDS:mek



James D. Sell

cc: W.L. Kurtz  
W.D. Gay  
W.A. Ryan - Continental Materials Corp.

# ASARCO

Exploration Department  
Southwestern United States Division

April 17, 1990


Continental Copper Corp.  
325 North Wells St.  
Chicago, Illinois 60610

1st Quarter Report  
Jan.-Feb.-March 1990  
Continental Copper Corp.  
Superior East Project  
Pinal County, Arizona

Gentlemen:

Attached is a copy of the 1st Quarter Report prepared in compliance with the agreement between ASARCO Incorporated and Continental Copper Corporation.

Sincerely yours,

  
William D. Gay  
Land Engineer, SWED

WDG:mek  
Att.

cc: Continental Materials Corp.  
Att: Mr. W.A. Ryan  
325 North Wells St.  
Chicago, Illinois 60610

cc: J.D. Sell



JDS

Southwestern Exploration Division

April 16, 1990

FILE MEMORANDUM

1st Quarter Report  
Jan.-Feb.-March 1990  
Continental Copper Corp.  
Superior East Project  
Pinal County, Arizona

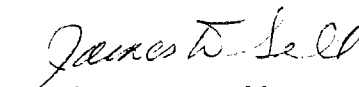
In compliance with the agreement between ASARCO Incorporated and Continental Copper Corporation, I submit this quarterly report on the Margaret claims.

Back-to-back assessment drilling has been conducted in deepening drill hole A-16.

A copy of the Affidavit of Labor for the assessment year ending September 1, 1990, has been sent to Continental Copper.

No further work was performed during this quarter.

JDS:mek

  
James D. Sell

cc: W.L. Kurtz  
W.D. Gay  
W.A. Ryan - Continental Materials Corp.

# ASARCO

Exploration Department  
Southwestern United States Division

June 27, 1990

Continental Copper Corp.  
325 North Wells St.  
Chicago, Illinois 60610

2nd Quarter Report  
April-May-June 1990  
Continental Copper Corp.  
Superior East Project  
Pinal County, Arizona

Gentlemen:

Attached is a copy of the 2nd Quarter Report prepared in compliance with the agreement between ASARCO Incorporated and Continental Copper Corporation.

Sincerely yours,



William D. Gay  
Land Engineer, SWED

WDG:mek  
ATT.

cc: Continental Materials Corp.  
Att: Mr. W.A. Ryan  
325 North Wells St.  
Chicago, Illinois 60610

cc: J.D. Sell

June 22, 1990

FILE MEMORANDUM

2nd Quarter Report  
April-May-June 1990  
Continental Copper Corp.  
Superior East Project  
Pinal County, Arizona

In compliance with the agreement between ASARCO Incorporated and Continental Copper Corporation, I submit this quarterly report on the Margaret claims.

A contract has been set with CBC Drilling to deepen hole A-16, but with the shortage of deep hole drillers the hole may not be started before late August. The Affidavit of Labor for the assessment year ending September 1, 1990 has been filed previously with the county, BLM, and Continental Copper.

JDS:mek

  
James D. Sell

cc: W.L. Kurtz  
W.D. Gay  
W.A. Ryan - Continental Materials Corp.

# ASARCO

Exploration Department  
Southwestern United States Division

September 26, 1990

Continental Copper Corp.  
325 North Wells St.  
Chicago, Illinois 60610


3rd Quarter Report  
July-August-September 1990  
Continental Copper Corp.  
Superior East Project  
Pinal County, Arizona

Gentlemen:

Attached is a copy of the Third Quarter Report prepared in compliance with the Agreement between ASARCO Incorporated and Continental Copper Corporation.

Sincerely yours,

WDG:mek  
Att.

  
William D. Gay  
Land Engineer, SWED

cc: Continental Materials Corp.  
Att: Mr. W.A. Ryan  
325 North Wells St.  
Chicago, Illinois 60610

cc: J.D. Sell

September 24, 1990

FILE MEMORANDUM


3rd Quarter Report  
July-August-September 1990  
Continental Copper Corp.  
Superior East Project  
Pinal County, Arizona

In compliance with the agreement between ASARCO Incorporated and Continental Copper Corporation, I submit this quarterly report on the Margaret claims.

The drill rig/crew from CBC Drilling has not been released from its present job and the deepening of A-16 will probably not start before the middle of the next quarter.

The rains in July and August badly washed the access road. Clean-up and road material have now been completed and the access road/site is available for the drill when it becomes available.

JDS:mek

  
James D. Sell

cc: W.L. Kurtz  
W.D. Gay  
W.A. Ryan - Continental Materials Corp.

# ASARCO

Exploration Department  
Southwestern United States Division

January 10, 1991

Continental Copper Corp.  
325 North Wells St.  
Chicago, Illinois 60610

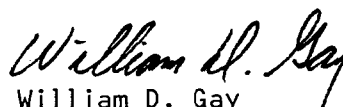
4th Quarter Report  
October-November-December 1990  
Continental Copper Corp.  
Superior East Project  
Pinal County, Arizona

Gentlemen:

Attached is a copy of the Fourth Quarter Report prepared in compliance with the Agreement between ASARCO Incorporated and Continental Copper Corporation.

Sincerely yours,

WDG:mek  
Att.

  
William D. Gay  
Land Engineer, SWED

cc: Continental Materials Corp.  
Att: Mr. W.A. Ryan  
325 North Wells St.  
Chicago, Illinois 60610

cc: J.D. Sell



January 9, 1991

FILE MEMORANDUM

4th Quarter Report  
October-November-December 1990  
Continental Copper Corp.  
Superior East Project  
Pinal County, Arizona

In compliance with the agreement between ASARCO Incorporated and Continental Copper Corporation, I submit this quarterly report on the Margaret claims.

The CBC Drilling diamond core rig moved onto site A-16 on November 1, 1990, and commenced coring at 2446 feet. NC core was taken to 3000 feet, where the hole was cased and the hole reduced to NX core.

Synopsis of A-16 to date:

- Surface - 1692 Tertiary Dacite
- 1692 - 2231 Tertiary Earlier Volcanics
- 2231 - 3010 Tertiary Whitetail Conglomerate
- 3010 - 3377 Pinal Schist, broken slide block?

Drilling will continue into the 1st Quarter of 1991.

JDS:mek

  
James D. Sell

cc: W.L. Kurtz  
W.D. Gay  
W.A. Ryan - CMC

# ASARCO

Exploration Department  
Southwestern United States Division

April 11, 1991

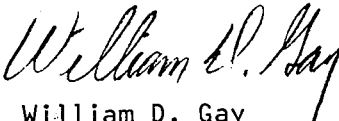
Continental Copper Corp.  
325 North Wells St.  
Chicago, Illinois 60610

1st Quarter Report  
Jan.-Feb.-March 1991  
Continental Copper Corp.  
Superior East Project  
Pinal County, Arizona

Gentlemen:

Attached is a copy of the 1st Quarter Report prepared in compliance with the Agreement between ASARCO Incorporated and Continental Copper Corporation.

Sincerely yours,

  
William D. Gay  
Land Engineer, SWED

WDG:mek  
Att.

cc: Continental Materials Corp.  
Att: Mr. W.A. Ryan  
325 North Wells St.  
Chicago, Illinois 60610

cc: J.D. Sell

April 10, 1991

FILE MEMORANDUM

1st Quarter Report  
Jan.-Feb.-March 1991  
Continental Copper Corporation  
Superior East Project  
Pinal County, Arizona

In compliance with the Agreement between ASARCO Incorporated and Continental Copper Corporation, I submit this quarterly report on the Margaret claims.

The CBC Drilling moved on to site A-16 on November 1, 1990 and commenced coring at 2446 feet. NC core was taken to 3000 feet; the hole reduced to NX core and was taken to 4545 feet; and reduced to BX core to the final depth of 5212 feet, where the hole was terminated on March 24, 1991.

Synopsis of A-16 to date:

Surface - 1692	Tertiary Dacite
1692-2231	Tertiary Earlier Volcanics
2231-3010	Tertiary Whitetail Conglomerate
3010-3121	PE Pinal Schist with faulted base
3121-3378	PE Pinal Schist, leached capping with faulted base
3378-4398	PE Pinal Schist with Tertiary Porphyry Dikes
4398-5212	Tertiary Porphyry

Incomplete assaying suggests the sulfide zone from 3010 feet to 3800 feet will assay between 0.01-0.02% copper. Incomplete assaying from 3800 to 4400 feet suggest 0.20-0.30% copper values in the schist, while the porphyry below from 4400 to 5212 T.D. will average less than 0.05% copper with a few 0.20-0.40% copper values in narrow fault or shattered quartz zones.

JDS:mek

  
James D. Sell

cc: W.L. Kurtz  
W.D. Gay  
W.A. Ryan - CMC

# ASARCO

Exploration Department  
Southwestern United States Division

July 23, 1991

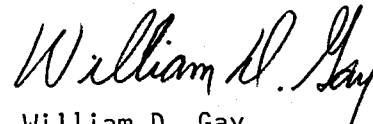
Continental Copper Corp.  
325 North Wells St.  
Chicago, Illinois 60610

2nd Quarter Report  
April-May-June 1991  
Continental Copper Corp.  
Superior East Project  
Pinal County, Arizona

Gentlemen:

Attached is a copy of the 2nd Quarter Report prepared in compliance with the Agreement between ASARCO Incorporated and Continental Copper Corporation.

Sincerely yours,

  
William D. Gay  
Land Engineer, SWED

WDG:mek  
Att.

cc: Continental Materials Corp.  
Att: Mr. W.A. Ryan  
325 North Wells St.  
Chicago, Illinois 60610

cc: J.D. Sell

July 22, 1991

FILE MEMORANDUM

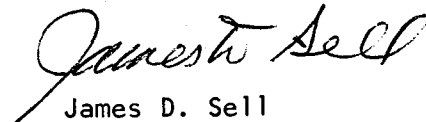
2nd Quarter Report  
April-May-June 1991  
Continental Copper Corporation  
Superior East Project  
Pinal County, Arizona

In compliance with the Agreement between ASARCO Incorporated and Continental Copper Corporation, I submit this quarterly report on the Margaret claims.

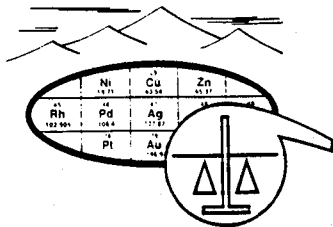
A synopsis of the drill hole A-16 was given in the 1st Quarter Report.

Twelve pages of assays are included with this quarterly report, covering all the intervals samples.

JDS:mek  
Atts.

  
James D. Sell

cc: W.L. Kurtz  
W.D. Gay  
W.A. Ryan - CMC



# SKYLINE LABS, INC.

1775 W. Sahuaro Dr. • P.O. Box 50106

Tucson, Arizona 85703

(602) 622-4836

## REPORT OF ANALYSIS

JOB NO. TAJ 710

January 21, 1991

PAGE 1 OF 2

ASARCO INCORPORATED

Attn: Mr. James D. Sell

Southwestern Exploration

P.O. Box 5747

Tucson, AZ 85703

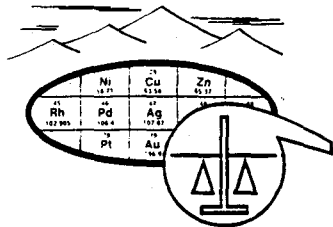
ASARCO Incorporated

JAN 23 1991

SW Exploration

### Analysis of 10 Split Drill Core Samples

ITEM	SAMPLE NUMBER	FIRE ASSAY		Cu (ppm)
		Au (oz/t)	Ag (oz/t)	
1	A-16 3290-3300	<.002	<.01	205.
2	A-16 3121-3131	.002	<.01	150.
3	A-16 3450-3460	<.002	<.01	70.
4	A-16 3380-3390	<.002	<.01	210.
5	A-16 3340-3350	<.002	<.01	185.
6	A-16 3378-3380	<.002	<.01	200.
7	A-16 3190-3200	<.002	<.01	170.
8	A-16 3500-3510	<.002	<.01	70.
9	A-16 3550-3560	<.002	<.01	105.
10	<del>A-16 3201-3202</del>	<del>.050</del>	<del>.20</del>	<del>425.</del> <i>control</i>



# SKYLINE LABS, INC.

1775 W. Sahuaro Dr. • P.O. Box 50106

Tucson, Arizona 85703

(602) 622-4836

JOB NO. TAJ 710

January 21, 1991

PAGE 2 OF 2

ITEM	SAMPLE NUMBER	Mo (ppm)	Pb (ppm)	Zn (ppm)
------	---------------	-------------	-------------	-------------


1	A-16 3290-3300	42.	4.	16.
2	A-16 3121-3131	100.	8.	20.
3	A-16 3450-3460	40.	4.	18.
4	A-16 3380-3390	26.	6.	26.
5	A-16 3340-3350	34.	6.	16.
6	A-16 3378-3380	20.	4.	30.
7	A-16 3190-3200	32.	6.	32.
8	A-16 3500-3510	8.	<2.	6.
9	A-16 3550-3560	24.	4.	22.
10	<del>A-16 3201-3202</del>	<del>24.</del>	<del>420.</del>	<del>345.</del> control

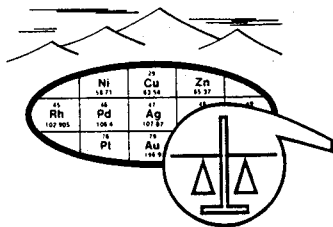
cc: Mr. John Malusa

ASARCO Incorporated

JAN 23 1991

SW Expiration





# SKYLINE LABS, INC.

1775 W. Sahuaro Dr. • P.O. Box 50106  
Tucson, Arizona 85703  
(602) 622-4836

*Sergio East*

## REPORT OF ANALYSIS

JOB NO. TAJ 711  
February 14, 1991  
PROJECT NO.: EA-0010  
A-16 3610 TO 3702  
PAGE 1 OF 1

ASARCO INCORPORATED  
Attn: Mr. James D. Sell  
Southwestern Exploration  
P.O. Box 5747  
Tucson, AZ 85703

A 1600 Incorporated

FEB 19 1991

S. ploration

### Analysis of 4 Split Core Samples

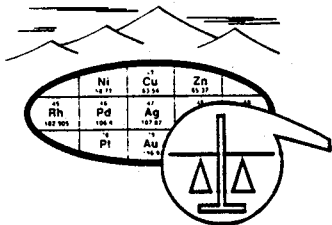
ITEM	SAMPLE NUMBER	Au (ppm)	Ag (ppm)	Cu (ppm)
1	A-16 3610-3620	<.02	.10	165.
2	A-16 3700-3710	<.02	.10	145.
3	A-16 3800-3810	<.02	.10	140.
4	A-16 3701-3702	<.02	4.50	440. <i>control</i>

ITEM	SAMPLE NUMBER	Mo (ppm)	Pb (ppm)	Zn (ppm)
1	A-16 3610-3620	16.	18.	26.
2	A-16 3700-3710	12.	8.	26.
3	A-16 3800-3810	10.	8.	22.
4	A-16 3701-3702	22.	385.	325. <i>control</i>

cc: Mr. John Malusa

9425  
WILLIAM L. LEHMBECK  
William L. Lehmbbeck  
Manager  
*2/14/91*





# SKYLINE LABS, INC.

1775 W. Sahuaro Dr. • P.O. Box 50106

Tucson, Arizona 85703

(602) 622-4836

## REPORT OF ANALYSIS

JOB NO. TAJ 718

March 19, 1991

PROJECT NO.: EA-0010

A-16 3390 TO 5090

PAGE 1 OF 2

ASARCO Incorporated

ASARCO INCORPORATED

Attn: Mr. James D. Sell

Southwestern Exploration

P.O. Box 5747

Tucson, AZ 85703

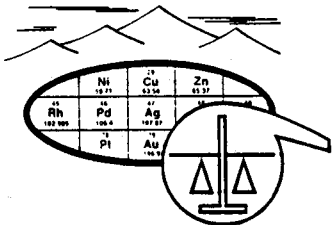
MAR 21 1991

SW Exploration

### Analysis of 43 Split Core Samples

ITEM	SAMPLE NUMBER	Cu (%)
1	A-16 3390-3400	.02
2	A-16 3400-3410	.02
3	A-16 3410-3420	.03
4	A-16 3420-3430	.02
5	A-16 3430-3440	.01
6	A-16 3440-3450	.01
7	A-16 3450-3460 *	.00
8	A-16 3460-3470	.01
9	A-16 3470-3480	.02
<del>10</del>	<del>A-16 3481-3482</del>	<del>.05</del>
11	A-16 4470-4480	.03
12	A-16 4480-4490	.02
13	A-16 4490-4500	.01
14	A-16 4500-4510	.02
15	A-16 4510-4520	.05
16	A-16 4520-4525	.03
17	A-16 4525-4528	1.03
18	A-16 4528-4540	.14
19	A-16 4540-4545	.04
20	A-16 4545-4550	1.23
21	A-16 4550-4560	.12
22	A-16 4560-4570	.05
23	A-16 4800-4810	.18
24	A-16 4810-4820	.10
25	A-16 4820-4830	.13

*continued*



SKYLINE LABS, INC.  
1775 W. Sahuaro Dr. • P.O. Box 50106  
Tucson, Arizona 85703  
(602) 622-4836

JOB NO. TAJ 718  
March 19, 1991  
PAGE 2 OF 2

ITEM	SAMPLE NUMBER	Cu (%)
26	A-16 4830-4840	.04
27	A-16 4840-4850	.04
28	A-16 4850-4860	.61
29	A-16 4860-4870	.05
30	A-16 4870-4880	.19
31	A-16 4880-4890	.19
32	A-16 4890-4900	.02
<del>33</del>	<del>A-16 4902-4903</del>	<del>.01</del> <i>Control</i>
34	A-16 5000-5010	.03
35	A-16 5010-5019	.05
36	A-16 5019-5021	.02
37	A-16 5021-5030	.02
38	A-16 5030-5040	.09
39	A-16 5040-5050	.02
40	A-16 5050-5057	.09
41	A-16 5057-5060	.32
42	A-16 5060-5070	.21
43	A-16 5070-5079	.17
44	A-16 5079-5090	.04

cc: Mr. John J. Malusa

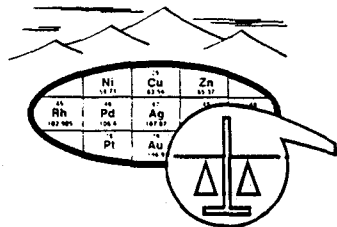
\*NOTE: Sample not received.

*[Signature]*  
REGISTERED ASSAYER  
CERTIFICATE NO. 9425  
WILLIAM L. LEHMBECK  
Manager  
ARIZONA

Charles E. Thompson  
Arizona Registered Assayer No. 9427

William L. Lehmbeck  
Arizona Registered Assayer No. 9425

James A. Martin  
Arizona Registered Assayer No. 11122



# SKYLINE LABS, INC.

1775 W. Sahuaro Dr. • P.O. Box 50106

Tucson, Arizona 85703

(602) 622-4836

## REPORT OF ANALYSIS

JOB NO. TAJ 719

March 28, 1991

PROJECT NO.: EA-0010

A-16 3880 TO 4253

PAGE 1 OF 2

ASARCO INCORPORATED

Attn: Mr. James D. Sell

Southwestern Exploration

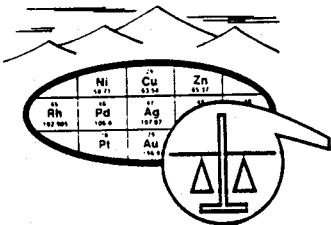
P.O. Box 5747

Tucson, AZ 85703

### Analysis of 28 Split Core Samples

ITEM	SAMPLE NUMBER	Cu (%)
1	A-16 3880-3890	.29
2	A-16 3890-3899	.14
3	A-16 3899-3908	.78
4	A-16 3908-3920	.28
5	A-16 3920-3930	.20
6	A-16 3930-3940	.29
7	A-16 3940-3950	.20
8	A-16 3950-3960	.41
9	A-16 3960-3970	.33
10	A-16 3970-3980	.26
11	A-16 3980-3990	.50
12	A-16 3990-4000	.25
<del>13</del>	<del>A-16 4001-4002</del>	<del>.06</del>
14	A-16 4150-4160	.22
15	A-16 4160-4170	.12
16	A-16 4170-4180	.09
17	A-16 4180-4190	.22
18	A-16 4190-4200	.19
19	A-16 4200-4209	.27
20	A-16 4209-4212	.93
21	A-16 4212-4213	13.50
22	A-16 4213-4216	.52
23	A-16 4216-4220	.40
24	A-16 4220-4230	.39
25	A-16 4230-4234	.16

*Control*



# SKYLINE LABS, INC.

1775 W. Sahuaro Dr. • P.O. Box 50106  
Tucson, Arizona 85703  
(602) 622-4836

JOB NO. TAJ 719  
March 28, 1991  
PAGE 2 OF 2

---

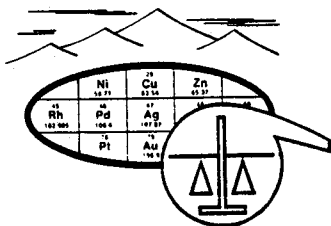
ITEM	SAMPLE NUMBER	Cu (%)
------	---------------	-----------

---

26	A-16 4234-4240	.49
27	A-16 4240-4250	.22
<del>28</del>	<del>A-16 4252-4253</del>	<del>.01</del> <i>Control</i>

cc: Asarco Incorporated  
Attn.: Mr. John Malusa  
Southwestern Exploration  
P.O. Box 5747  
Tucson, AZ 85703

*Charles E. Thompson*  
Charles E. Thompson  
Chief Chemist  
3/28/91



# SKYLINE LABS, INC.

1775 W. Sahuaro Dr. • P.O. Box 50106

Tucson, Arizona 85703

(602) 622-4836

## REPORT OF ANALYSIS

*Superior E*

JOB NO. TAJ 721

March 29, 1991

PROJECT NO.: EA-0010

A-16 4570 TO 5000

PAGE 1 OF 2

ASARCO Incorporated

APR 1 1991

SW Exploration

ASARCO INCORPORATED

Attn: Mr. James D. Sell

Southwestern Exploration

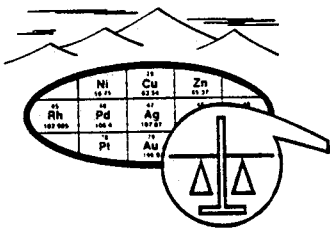
P.O. Box 5747

Tucson, AZ 85703

### Analysis of 36 Split Core Samples

ITEM	SAMPLE NUMBER	Cu (%)
1	A-16 4570-4580	<.01
2	A-16 4580-4590	.04
3	A-16 4590-4597	.06
4	A-16 4597-4606	.02
5	A-16 4606-4610	.66
6	A-16 4610-4620	.78
7	A-16 4620-4630	.15
8	A-16 4630-4640	.12
9	A-16 4640-4650	.02
10	A-16 4650-4660	.02
11	A-16 4660-4670	.01
12	A-16 4671-4672	.05
13	A-16 4670-4680	.01
14	A-16 4680-4690	.01
15	A-16 4690-4700	.02
16	A-16 4700-4710	.26
17	A-16 4710-4720	.02
18	A-16 4720-4730	.01
19	A-16 4730-4740	.02
20	A-16 4740-4750	.04
21	A-16 4750-4760	.03
22	A-16 4760-4770	.07
23	A-16 4770-4780	.05
24	A-16 4780-4790	.17
25	A-16 4790-4800	.09

*Control*



# SKYLINE LABS, INC.

1775 W. Sahuaro Dr. • P.O. Box 50106  
Tucson, Arizona 85703  
(602) 622-4836

ASARCO Incorporated

APR 1 1991

See Attachment

JOB NO. TAJ 721

March 29, 1991

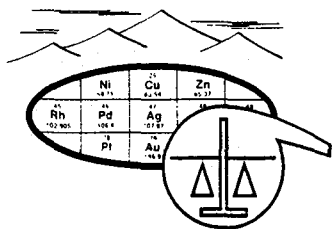
PAGE 2 OF 2

ITEM	SAMPLE NUMBER	Cu (%)
26	A-16 4900-4910	.01
27	A-16 4910-4920	.01
28	A-16 4920-4930	<.01
<del>29</del>	<del>A-16 4932-4933</del>	<del>.01</del>
30	A-16 4930-4940	<.01
31	A-16 4940-4950	<.01
32	A-16 4950-4960	.01
33	A-16 4960-4970	.02
34	A-16 4970-4980	.02
35	A-16 4980-4990	.02
36	A-16 4990-5000	.03

*Control*

cc: Mr. John J. Malusa

REGISTERED ASSAYER  
CERTIFICATE NO. 9425  
WILLIAM L. LEHMBECK  
Manager  
3/29/91



# SKYLINE LABS, INC.

1775 W. Sahuaro Dr. • P.O. Box 50106

Tucson, Arizona 85703

(602) 622-4836

## REPORT OF ANALYSIS

JOB NO. TAJ 729

June 14, 1991

SUPERIOR EAST A-16

PAGE 1 OF 3

ASARCO INCORPORATED

Attn: Mr. James D. Sell

Southwestern Exploration

P.O. Box 5747

Tucson, AZ 85703

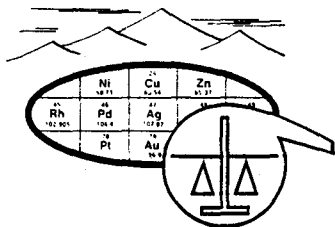
ASARCO Incorporated

JUN 17 1991

SW Exploration

### Analysis of 62 Drill Core Samples

ITEM	SAMPLE NUMBER	Cu (%)
1	A-16 3810-3820	.03
2	A-16 3820-3830	.11
3	A-16 3830-3840	.05
4	A-16 3840-3850	.03
5	A-16 3850-3860	.01
6	A-16 3860-3870	.17
7	A-16 3870-3880	.13
8	A-16 4000-4007	.31
9	A-16 4007-4010	.32
10	A-16 4010-4018	.36
11	A-16 4018-4028	.65
12	A-16 4028-4038	.42
13	A-16 4038-4042	.24
14	A-16 4042-4050	.12
15	A-16 4050-4060	.19
16	A-16 4060-4070	.23
17	A-16 4070-4080	.17
18	A-16 4080-4090	.23
19	A-16 4090-4100	.30
20	A-16 4100-4110	.10
21	A-16 4110-4120	.09
22	A-16 4120-4130	.08
23	A-16 4130-4134	.09
24	A-16 4134-4140	.26
25	A-16 4140-4150	.23



# SKYLINE LABS, INC.

1775 W. Sahuaro Dr. • P.O. Box 50106  
Tucson, Arizona 85703  
(602) 622-4836

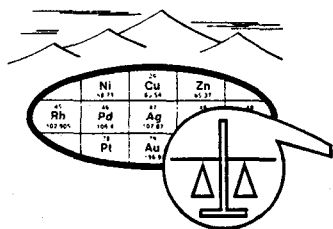
JOB NO. TAJ 729

June 14, 1991

PAGE 2 OF 3

ITEM	SAMPLE NUMBER	Cu (%)
26	A-16 4250-4260	.26
27	A-16 4260-4270	.19
28	A-16 4270-4280	.08
29	A-16 4280-4290	.12
30	A-16 4290-4300	.13
31	A-16 4300-4310	.24
32	A-16 4310-4320	.61
33	A-16 4320-4330	.12
34	A-16 4330-4340	.16
35	A-16 4340-4350	.08
36	A-16 4350-4360	.14
37	A-16 4360-4370	.14
38	A-16 4370-4380	.16
39	A-16 4380-4390	.12
40	A-16 4390-4398	.12
41	A-16 4398-4403	.29
42	A-16 4403-4412	.03
43	A-16 4412-4420	.01
44	A-16 4420-4430	.01
45	A-16 4430-4440	.09
46	A-16 4440-4453*	.04
47	A-16 4453-4462*	.03
48	A-16 4462-4470	.01
49	A-16 5090-5100	.04
50	A-16 5100-5105	.14





**SKYLINE LABS, INC.**  
1775 W. Sahuaro Dr. • P.O. Box 50106  
Tucson, Arizona 85703  
(602) 622-4836

JOB NO. TAJ 729  
June 14, 1991  
PAGE 3 OF 3

ITEM	SAMPLE NUMBER	Cu (%)
51	A-16 5105-5110	.15
52	A-16 5110-5120	.04
53	A-16 5120-5130	.03
54	A-16 5130-5136 1/2	.12
55	A-16 5136 1/2-5140	.01
56	A-16 5140-5150	.01
57	A-16 5150-5160	.01
58	A-16 5160-5170	.01
59	A-16 5170-5180	.02
60	A-16 5180-5190	.02
61	A-16 5190-5200	.01
62	A-16 5200-5212	.05

\*NOTE: These two sample bags were marked  
4454 not 4453 as on advice.

REGISTERED ASSAYER  
CERTIFICATE NO. 9425  
WILLIAM L. LEHMBECK  
Manager  
6/14/91

# ASARCO

Exploration Department  
Southwestern United States Division

September 20, 1991

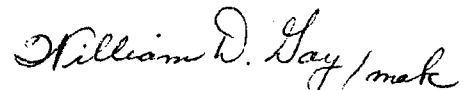
Continental Copper Corp.  
325 North Wells St.  
Chicago, Illinois 60610

3rd Quarter Report  
July-August-September 1991  
Continental Copper Corporation  
Superior East Project  
Pinal County, Arizona

Gentlemen:

Attached is a copy of the 3rd Quarter Report prepared in compliance with the Agreement between ASARCO Incorporated and Continental Copper Corporation.

Sincerely yours,

Handwritten signature of William D. Gay in cursive script, with a stylized 'mak' at the end.

William D. Gay  
Land Engineer, SWED

WDG:mek  
Att.

cc: Continental Materials Corp.  
Att: Mr. W.A. Ryan  
325 North Wells St.  
Chicago, Illinois 60610

cc: J.D. Sell

# ASARCO

Southwestern Exploration Division

September 19, 1991

## FILE MEMORANDUM

3rd Quarter Report  
July-August-September 1991  
Continental Copper Corporation  
Superior East Project  
Pinal County, Arizona

In compliance with the Agreement between ASARCO Incorporated and Continental Copper Corporation, I submit this quarterly report on the Margaret claims.

No work was done on the claim block during the quarter.

JDS:mek

  
James D. Sell

cc: W.L. Kurtz  
W.D. Gay  
W.A. Ryan - Continental Materials Corp.

# ASARCO

Exploration Department  
Southwestern United States Division

December 5, 1991

Continental Copper Corp.  
325 North Wells St.  
Chicago, Illinois 60610

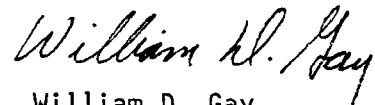
4th Quarter Report  
Oct.-Nov.-December 1991  
Continental Copper Corp.  
Superior East Project  
Pinal County, Arizona

Gentlemen:

Attached is a copy of the 4th Quarter Report prepared in compliance with the Agreement between ASARCO Incorporated and Continental Copper Corp.

Sincerely yours,

WDG:mek  
Att.

  
William D. Gay  
Land Engineer, SWED

cc: Continental Materials Corp.  
Att: Mr. W.A. Ryan  
325 North Wells St.  
Chicago, Illinois 60610

cc: J.D. Sell

December 4, 1991

FILE MEMORANDUM

4th Quarter Report  
Oct.-Nov.-December 1991  
Continental Copper Corporation  
Superior East Project  
Pinal County, Arizona

In compliance with the Agreement between ASARCO Incorporated and Continental Copper Corporation, I submit this quarterly report on the Margaret claims.

No work was done on the claim block during the quarter.

JDS:mek

  
James D. Sell

cc: W.L. Kurtz  
W.D. Gay  
W.A. Ryan - Continental Materials Corp.

# ASARCO

Exploration Department  
Southwestern United States Division

April 27, 1992

Continental Copper Corp.  
325 North Wells St.  
Chicago, Illinois 60610

1st Quarter Report  
Jan.-Feb.-March 1992  
Continental Copper Corp.  
Superior East Project  
Pinal County, Arizona

Gentlemen:

Attached is a copy of the 1st Quarter Report prepared in compliance with the Agreement between ASARCO Incorporated and Continental Copper Corp.

Sincerely yours,



William D. Gay  
Land Engineer, SWED

WDG:mek  
Att.

cc: Continental Materials Corp.  
Att: Mr. W.A. Ryan  
325 North Wells St.  
Chicago, Illinois 60610

cc: J.D. Sell

April 27, 1992

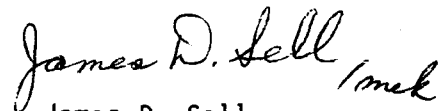
FILE MEMORANDUM

1st Quarter Report  
Jan.-Feb.-March 1992  
Continental Copper Corporation  
Superior East Project  
Pinal County, Arizona

In compliance with the Agreement between ASARCO Incorporated and Continental Copper Corporation, I submit this quarterly report on the Margaret claims.

During the quarter, the core storage building in Miami was closed and the core moved to the Tucson Ventura Avenue warehouse storage area.

JDS:mek

  
James D. Sell

cc: W.L. Kurtz  
W.D. Gay  
W.A. Ryan - Continental Materials Corp.

# ASARCO

Exploration Department  
Southwestern United States Division

July 24, 1992

Continental Copper Corp.  
325 North Wells St.  
Chicago, Illinois 60610

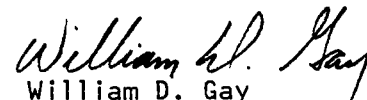
2nd Quarter Report  
April-May-June 1992  
Continental Copper Corp.  
Superior East Project  
Pinal County, Arizona

Gentlemen:

Attached is a copy of the 2nd Quarter Report prepared in compliance with the Agreement between ASARCO Incorporated and Continental Copper Corp.

Sincerely yours,

WDG:mek  
Att.

  
William D. Gay  
Land Engineer, SWED

cc: Continental Materials Corp.  
Att: Mr. W.A. Ryan  
325 North Wells St.  
Chicago, Illinois 60610

cc: J.D. Sell



July 24, 1992

FILE MEMORANDUM

2nd Quarter Report  
April-May-June 1992  
Continental Copper Corp.  
Superior East Project  
Pinal County, Arizona

In compliance with the Agreement between ASARCO Incorporated and Continental copper Corporation, I submit this quarterly report on the Margaret claims.

The request for a drill site has been presented to the Forest Service and they are slow to verify the site. The cat man has been alerted for preparing the site, the Arizona Department of Water Resources has issued a well number, and the CBC Drilling Company is ready to proceed.

JDS:mek



James D. Sell

cc: W.L. Kurtz  
W.D. Gay  
W.A. Ryan - CMC

JDS

# ASARCO

Exploration Department  
Southwestern United States Division

October 5, 1992

Continental Copper Corp.  
325 North Wells St.  
Chicago, Illinois 60610


3rd Quarter Report  
July-August-September 1992  
Continental Copper Corp.  
Superior East Project  
Pinal County, Arizona

Gentlemen:

Attached is a copy of the 3rd Quarter Report prepared in compliance with the Agreement between ASARCO Incorporated and Continental Copper Corp.

Sincerely yours,

WDG:mek  
Att.

  
William D. Gay  
Land Engineer, SWED

cc: Continental Materials Corp.  
Att: Mr. W.A. Ryan  
325 North Wells St.  
Chicago, Illinois 60610

cc: J.D. Sell



Southwestern Exploration Division

October 5, 1992

FILE MEMORANDUM

3rd Quarter Report  
July-August-September 1992  
Continental Copper Corp.  
Superior East Project  
Pinal County, Arizona

In compliance with the Agreement between ASARCO Incorporated and Continental Copper Corporation, I submit this quarterly report on the Margaret and ~~Kay~~ claims

Assessment work on these claims for the year ending September 1, 1992 was completed on August 27, 1992. Drilling was performed by CBC Drilling of Tucson, Arizona, and road work was done by Bryant Construction Company of Superior, Arizona.

An Affidavit for this assessment work was mailed to the Pinal County Recorder on September 14, 1992. Upon receipt of the recorded Affidavit we will send a recorded copy to the Bureau of Land Management in Phoenix, for their records.

When the recorded copy of the Affidavit which has been stamped and acknowledged by the BLM is returned to us, we will forward a copy to Continental Copper Corp. for their records.

WDG:mek

  
William D. Gay

cc: W.L. Kurtz  
J.D. Sell  
W.A. Ryan - CMD

# ASARCO

JDS

Exploration Department  
Southwestern United States Division  
James D. Sell  
Manager

March 24, 1993


Continental Copper, Inc.  
325 North Wells St.  
Chicago, Illinois 60610

1st Quarter Report  
Jan-Feb-March 1993  
Continental Copper, Inc.  
Superior East Project  
Pinal County, AZ

Gentlemen:

Attached is a copy of the 1st Quarter Report prepared in compliance with the Agreement between ASARCO Incorporated and Continental Copper, Inc.

Sincerely,



James D. Sell

JDS:mek  
Att.

cc: Continental Materials Corp.  
Att: Mr. W.A. Ryan  
325 North Wells St.  
Chicago, Illinois 60610

cc: Mr. T.E. Scartaccini  
Manager, Ray Complex  
ASARCO Incorporated  
P.O. Box 8  
Hayden, AZ 85235



Southwestern Exploration Division

March 24, 1993

FILE MEMORANDUM

1st Quarter Report  
Jan-Feb-March 1993  
Continental Copper, Inc.  
Superior East Project  
Pinal County, AZ

In compliance with the Agreement between ASARCO Incorporated and Continental Copper, Inc., I submit this quarterly report on the Margaret claims.

The Superior East Project has been transferred to the Ray Complex for further assessment.

JDS:mek

  
James D. Sell

cc: W.A. Ryan - CMC  
T.E. Scartaccini - Ray Complex

# ASARCO

Exploration Department  
Southwestern United States Division  
James D. Sell  
Manager

March 22, 1993


Continental Copper, Inc.  
325 North Wells St.  
Chicago, Illinois 60610

4th Quarter Report  
Oct-Nov-Dec 1992  
Continental Copper, Inc.  
Superior East Project  
Pinal County, AZ

Gentlemen:

Attached is a copy of the 4th Quarter Report prepared in compliance with the Agreement between ASARCO Incorporated and Continental Copper, Inc.

Sincerely yours,

  
William D. Gay  
Land Engineer, SWED

WDG:mek  
Att.

cc: Continental Materials Corp.  
Att: Mr. W.A. Ryan  
325 North Wells St.  
Chicago, Illinois 60610

cc: J.D. Sell

# ASARCO

Southwestern Exploration Division

March 22, 1993

## FILE MEMORANDUM

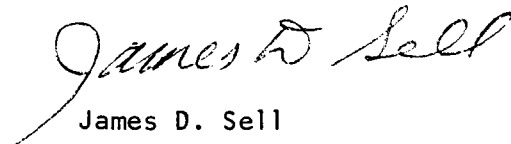
4th Quarter Report  
Oct-Nov-Dec. 1992  
Continental Copper, Inc.  
Superior East Project  
Pinal County, AZ

In compliance with the Agreement between ASARCO Incorporated and Continental Copper, Inc., I submit this quarterly report on the Margaret claims.

As noted in the previous quarterly report, a new drill site had been prepared 750 feet easterly from hole A-11. The new hole, A-17, was cored from the surface to a depth of 820 feet in Tertiary dacite. The hole was filled with clean drilling material and was capped for later reentry.

The affidavit for assessment for the year ending September 1, 1992 had been filed and recorded, and a copy was sent to Continental Copper on October 19, 1992.

JDS:mek

  
James D. Sell

cc: W.A. Ryan - CMC

# ASARCO

JDS

## Ray Complex

Bruce K. Malone

Manager - Ray Operations

RECEIVED

SEP 27 1993

EXPLORATION DEPARTMENT

September 3, 1991

Continental Copper, Inc.  
325 North Wells St.  
Chicago, Illinois 60610

Continental Copper, Inc.  
Superior East Project  
Pinal County, AZ  
Rental Fee Affidavit  
Margaret Claims

Gentlemen:

Enclosed for your records is a copy of the Affidavit of Payment of Rental Fees for the Margaret Claim Block which has been recorded in the Pinal County Recorder's Office and filed with the Bureau of Land Management for the years 1993 and 1994.

Very truly yours,



Edward C. John  
Senior Mine Geologist

enclosures

cc. Continental Materials Corp.  
Att: W.A. Ryan  
325 North Wells St.  
Chicago, Illinois 60610

cc. J.D. Sell  
P. Donato, Contract Files NY  
T.E. Scartaccini  
N.A. Gambell



UNITED STATES  
DEPARTMENT OF THE INTERIOR  
BUREAU OF LAND MANAGEMENT

RECEIPT AND ACCOUNTING ADVICE

NO. 2044302

WG/AZ 08/20/93

Subject: CLAIM RENTAL FEE 1993 & 1994 (204) 2 2 13 40,800.00

Applicant:

ASARCO INC.  
BOX 8  
HAYDEN AZ 85235

SAME CK # 55004749

Remitter:

Assignor:

SERIAL NO.

AMC 46919, ET AL

REFER TO THE ABOVE CASE SERIAL NUMBER IN ALL CORRESPONDENCE. PLEASE INFORM THIS OFFICE OF ANY CHANGE IN ADDRESS.

NOTE: This notice is a receipt for monies paid the United States. If these monies are for required fees in connection with your application to lease, purchase, enter, or otherwise acquire an interest in public lands or resources, this receipt is not an authorization to utilize the land applied for and it does not convey any right, title, or interest in the land for which application is made.



OFFICIAL RECORDS OF  
PINAL COUNTY RECORDER  
KATHLEEN C. FELIX

DATE: 20AUG93 TIME: 1400  
FEE: \$5.00 \$4.00 \$.00  
PAGES: 004  
DOCKET: 1936 PAGE: 317  
INSTRUMENT # 088974

**AFFIDAVIT OF PAYMENT OF RENTAL FEES**  
**FOR THE YEARS OF 1993 AND 1994**

STATE OF ARIZONA       )  
                                  )  
County of Pinal        )   ss

Edward C. John, being first duly sworn, deposes and says that he is a citizen of the United States and more than twenty-one (21) years of age, and resides in Kearny, County of Pinal, State of Arizona, and is personally acquainted with the mining claims situated in the Pioneer Mining District, Pinal County, Arizona, the names and books and pages of record in the Office of the County Recorder of Pinal County, Arizona, and the Bureau of Land Management serial number of the Notices of Location as set forth in Exhibit A.

That all of said mining claims are held in ownership by ASARCO Incorporated, the mailing address for which is P. O. Box 8, Hayden, AZ 85235; that payment of rental fees of \$100 per claim was made to the Bureau of Land Management for the years 1993 and 1994.

Said payment was performed and made at the expense of ASARCO Incorporated for the benefit of each and all of said mining claims comprising said contiguous groups. Said expenditure was made in good faith for the purpose of complying with the revision of the Mining Laws of the United States for retention of said contiguous groups of mining claims, and was intended in lieu of the annual labor and improvements for each and all of the above-described unpatented lode mining claims for the assessment years ending at 12:00 o'clock Meridian, September 1, 1993 and 1994.

EXHIBIT A  
TO AFFIDAVIT OF PAYMENT OF RENTAL FEES  
FOR THE YEARS 1993 AND 1994

<u>Name of Claim</u>	<u>Book</u>	<u>Page</u>	<u>BLM A MC</u> <u>Serial No.</u>	
Margaret 69	559	854	45754	
Margaret 69 East	568	276	45755	
Margaret 133	559	860	45820	
Margaret 135	559	862	45823	
Margaret 137	559	864	45826	
Margaret 138	559	865	45827	
Margaret 138 Amended	574	588		
Margaret 139	559	866	45828	
Margaret 140	559	867	45829	
Margaret 140 Amended	574	589		
Margaret 153 thru 156	564	531 thru 534	45842 thru 45845	- 4
Margaret 157	559	874	45846	
Margaret 159	559	876	45849	
Margaret 161 thru 162	559	878 thru 879	45852 thru 45853	2
Margaret 162 West	568	282	45854	
Margaret 163	559	880	45855	
Margaret 164	559	881	45856	
Margaret 164 Amended	583	785		
Margaret 164 West	568	283	45857	
Margaret 165 thru 166	559	882 thru 883	45858 thru 45859	2
Margaret 166 West	568	284	45860	
Margaret 217 thru 224	559	884 thru 891	45901 thru 45908	2
Margaret 225	559	892	45909	
Margaret 225 Amended	583	784		
Margaret 226	559	893	45910	
Margaret 226 Amended	574	603		
Margaret 227 thru 231	564	535 thru 539	45911 thru 45915	- 5
Margaret 233 thru 234	559	894 thru 895	45916 thru 45917	- 2
Margaret 234 West	568	287	45918	
Margaret 235	560	729	45919	
Margaret 236	560	730	45920	
Margaret 236 Amended	574	604		
Margaret 237 thru 241	560	731 thru 735	45921 thru 45925	- 5
Margaret 242	560	736	45926	
Margaret 242 Amended	574	605		
Margaret 243	560	737	45927	
Margaret 244	560	738	45928	
Margaret 244 Amended	574	606		
Margaret 245 thru 246	560	739 thru 740	45929 thru 45930	2

53

53  
 Bat

<u>Name of Claim</u>	<u>Book</u>	<u>Page</u>	<u>BLM A MC Serial No.</u>
Margaret 247	559	896	45931
Margaret 248	559	897	45932
Margaret 248 Amended	574	607	
Margaret 249 thru 260	561	578 thru 589	45933 thru 45944 - 12
Margaret 261 thru 264	560	741 thru 744	45945 thru 45948 - 4
Margaret 265 thru 268	561	590 thru 593	45949 thru 45952 - 4
Margaret 269 thru 272	560	745 thru 748	45953 thru 45956 - 4
Margaret 273 thru 282	561	594 thru 603	45957 thru 45966 - 10
Margaret 283 thru 286	567	542 thru 545	45967 thru 45970 - 4
Margaret 287	564	540	45971
Margaret 305 thru 320	565	739 thru 754	45985 thru 46000 16
Margaret 321 thru 324	567	546 thru 549	46001 thru 46004 4
Margaret 325	565	755	46005
Margaret 327 thru 328	565	757 thru 758	46007 thru 46008 2
Margaret 331	572	914	46011
Margaret 331 Amended	614	329	
Margaret 332	572	915	46012
Margaret 332 Amended	583	788	
Margaret 333 thru 334	572	916 thru 917	46013 thru 46014 2
Margaret 335	572	918	46015
Margaret 335 Amended	583	787	
Margaret 336	572	919	46016
Kay 1 thru 18	1732	129 thru 164	312984 thru 313001
Kay 19E	1732	165 and 166	313002
Kay 19W	1732	167 and 168	313003
Kay 20E	1732	169 and 170	313004
Kay 20W	1732	171 and 172	313005
Kay 21E	1732	173 and 174	313006
Kay 21W	1732	175 and 176	313007
Kay 22	1732	177 and 178	313008
Kay 81	1732	179 and 180	313009
Kay 83	1732	183 and 184	313011
Kay 85	1732	187 and 188	313013
Kya 87	1732	191 and 192	313015

All Claims are located in the projected (unsurveyed) Sections 14, 21, 22, 23, 26, 27, 28, 34, and 35, Township 1S, Range 13E, G&SRB&M.


99  
Bef

ASARCO Incorporated

By Edward C. John  
Agent

STATE OF ARIZONA     )  
                                  )  
County of Pinal        )     SS

The foregoing instrument was acknowledged before me this 18<sup>th</sup> day of August, 1993, by Edward C. John.



Rosa M. Aguirre  
Notary Public

RECEIVED  
ARIZONA COUNTY OFFICE  
AUG 20 10 04 AM '93

My Commission Expires:

July 18, 1995

# ASARCO

Exploration Department  
Southwestern United States Division

October 5, 1992

Continental Copper Corp.  
325 North Wells St.  
Chicago, Illinois 60610

3rd Quarter Report  
July-August-September 1992  
Continental Copper Corp.  
Superior East Project  
Pinal County, Arizona

Gentlemen:

Attached is a copy of the 3rd Quarter Report prepared in compliance with the Agreement between ASARCO Incorporated and Continental Copper Corp.

Sincerely yours,

WDG:mek  
Att.

  
William D. Gay  
Land Engineer, SWED

cc: Continental Materials Corp.  
Att: Mr. W.A. Ryan  
325 North Wells St.  
Chicago, Illinois 60610

cc: J.D. Sell

October 5, 1992

FILE MEMORANDUM

3rd Quarter Report  
July-August-September 1992  
Continental Copper Corp.  
Superior East Project  
Pinal County, Arizona

In compliance with the Agreement between ASARCO Incorporated and Continental Copper Corporation, I submit this quarterly report on the Margaret and Kay claims

Assessment work on these claims for the year ending September 1, 1992 was completed on August 27, 1992. Drilling was performed by CBC Drilling of Tucson, Arizona, and road work was done by Bryant Construction Company of Superior, Arizona.

An Affidavit for this assessment work was mailed to the Pinal County Recorder on September 14, 1992. Upon receipt of the recorded Affidavit we will send a recorded copy to the Bureau of Land Management in Phoenix, for their records.

When the recorded copy of the Affidavit which has been stamped and acknowledged by the BLM is returned to us, we will forward a copy to Continental Copper Corp. for their records.

WDG:mek

  
William D. Gay

cc: W.L. Kurtz  
J.D. Sell  
W.A. Ryan - CMD