



CONTACT INFORMATION
Mining Records Curator
Arizona Geological Survey
416 W. Congress St., Suite 100
Tucson, Arizona 85701
602-771-1601
<http://www.azgs.az.gov>
inquiries@azgs.az.gov

The following file is part of the JABA, Inc. Tombstone Mining Records

ACCESS STATEMENT

These digitized collections are accessible for purposes of education and research. We have indicated what we know about copyright and rights of privacy, publicity, or trademark. Due to the nature of archival collections, we are not always able to identify this information. We are eager to hear from any rights owners, so that we may obtain accurate information. Upon request, we will remove material from public view while we address a rights issue.

CONSTRAINTS STATEMENT

The Arizona Geological Survey does not claim to control all rights for all materials in its collection. These rights include, but are not limited to: copyright, privacy rights, and cultural protection rights. The User hereby assumes all responsibility for obtaining any rights to use the material in excess of "fair use."

The Survey makes no intellectual property claims to the products created by individual authors in the manuscript collections, except when the author deeded those rights to the Survey or when those authors were employed by the State of Arizona and created intellectual products as a function of their official duties. The Survey does maintain property rights to the physical and digital representations of the works.

QUALITY STATEMENT

The Arizona Geological Survey is not responsible for the accuracy of the records, information, or opinions that may be contained in the files. The Survey collects, catalogs, and archives data on mineral properties regardless of its views of the veracity or accuracy of those data.

**TOMBSTONE
MINING DISTRICT
Cochise County, Arizona
Charleston Mine
(In Area of Mutual Interest)
Horne Mining Claims
Proofs & Title Documents
Vol. 2 of 4**

ASSESSMENT
1983-1984

ASSESSMENT
1982-1983

AFFIDAVIT OF LABOR PERFORMED AND IMPROVEMENTS MADE

RECEIVED
B.L.M. AZ STATE OFFICE

MAR 29 1983

07.45 A.M.
PHOENIX, ARIZONA

STATE OF ARIZONA)
) ss.
COUNTY OF MARICOPA)

says: 'Harvey L. Hayes, being first duly sworn, deposes and

That he is a citizen of the United States and more than eighteen years of age, and resides at Phoenix, Maricopa County, Arizona, and is personally acquainted with the unpatented mining claims situated in the Tombstone Mining District, Cochise County, Arizona, the location notices of which are recorded in the office of the Cochise County Recorder at the dockets and pages as set forth.

| Serial Number | Name of Claim |
|----------------------------|----------------------------|
| A MC 84797 thru A MC 84805 | Stewart #1 thru Stewart #9 |
| A MC 84806 thru A MC 84837 | Horne #1 thru Horne #32 |
| A MC 84838 thru A MC 84846 | Horne #43 thru Horne #51 |
| A MC 84847 thru A MC 84855 | Horne #61 thru Horne #69 |
| A MC 84856 thru A MC 84859 | Horne #155 thru Horne #158 |
| A MC 84860 thru A MC 84868 | Horne #164 thru Horne #172 |
| A MC 84869 thru A MC 84894 | Apache #1 thru Apache #26 |
| A MC 84895 thru A MC 84912 | Apache #27 thru Apache #44 |
| A MC 85436 thru A MC 85447 | Suiter #1 thru Suiter #12 |

(See Exhibit A)

That between the 1st day of September 1982 and the 31st day of August, 1983, not less than \$15,100.00 worth of work and improvements were done and performed upon said claims, and that the claims constitute a contiguous group under a common ownership and that the work was done upon or for the benefit of all of the said claims.

Such work and improvements were made at the expense of James Stewart Company for the Annual Labor Year beginning September 1, 1982, and ending August 31, 1983.

The work was done by core drilling and taking assay samples

Joy Machinery Company
707 Boyd Boulevard
LaPorte, Indiana 46350

Superintendent Jack Lloyd
Drillers Robert Wagner

Copper State Analytical Inc..
P.O. Box 7517
Tucson, Arizona 85725

RECEIVED
B.L.M. AZ STATE OFFICE
MAR 11 10 28 AM '83
PHOENIX, ARIZONA

Said work was done under the direct supervision of Harvey L. Hayes,
Property Manager

The work was performed for the purpose of complying with the laws of the United States and of the State of Arizona relative to performance of annual work for the purpose of holding title to said unpatented mining claims for the valuable mineral contained therein.

DATED this 2 day of December, 1982.

SUBSCRIBED and sworn to before me by Harvey L. Hayes

this 2nd day of December, 1982.

Virginia M. Beaton
Notary Public

My commission expires:

October 15, 1986

DKT 1636 PAGE 172

Serial NumberName of Claim

A MC 84789 thru A MC 84796
 A MC 84797 thru A MC 84805
 A MC 84806 thru A MC 84837
 A MC 84838 thru A MC 84846
 A MC 84747 thru A MC 84855
 A MC 84856 thru A MC 84859
 A MC 84860 thru A MC 84868
 A MC 84869 thru A MC 84894
 A MC 84895 thru A MC 84912
 A MC 85436
 A MC 85437
 A MC 85438
 A MC 85439
 A MC 85440
 A MC 85441
 A MC 85442
 A MC 85443
 A MC 85444
 A MC 85445
 A MC 85446
 A MC 85447

Horne # 110 thru 117
 Stewart #1 thru #9
 Horne #1 thru #32
 Horne #43 thru #51
 Horne #61 thru #69
 Horne #155 thru #158
 Horne #164 thru #172
 Apache #1 thru #26
 Apache #27 thru #44
 Brother Lode
 Mary Jo
 Pass Over
 Chief Justice
 Father Lode
 Rare Metals
 Mother Lode
 L.P.W. No 2
 Connecting Links
 Mary and George
 Sweetheart
 Woolery

RECEIVED
 B.L.M. AZ STATE OFFICE
 MAR 29 1983
 07.45 A.M.
 PHOENIX, ARIZONA

STATE OF ARIZONA] SS.
 COUNTY OF COCHISE]

WITNESS MY HAND AND OFFICIAL SEAL
 CHRISTINE RHODES, COUNTY RECORDER

[Signature] DEPUTY DRAFT
 INDEXED FILED
 MAR 11 1983


I HEREDY CERTIFY THAT THE WITHIN
 INSTRUMENT WAS FILED AND RECORDED
 AT REQUEST OF: *James Stewart Co.*

FEE \$ *\$5.00* *3033 North Central*

DATE *DEC 7 '82* *10:35 AM*

DOCKET *1636* PAGE *172* NO *22777*

173



RECORDED
 DATE *1636* PAGE *173*

RECEIVED
 B.L.M. AZ STATE OFFICE
 MAR 11 10 28 AM '83
 PHOENIX, ARIZONA



3
CHRISTINE RHODES
COUNTY RECORDER
BISBEE, ARIZONA 85603

PROPERTY RECORDS — VOTER REGISTRATION

TO: THE JAMES STEWART CO.
707 MAYER CENTRAL BLDG.
3033 N. CENTRAL AVE.
PHOENIX, AZ. 85012

3/23/83

RECEIVED

MAR 25 1983

Gentlemen:

JAMES STEWART COMPANY
PHOENIX, ARIZONA

I am writing in regard to your letter of March 21, '83 in which you state that your submittal of your affidavit of labor for assessment year 1983 to the Bureau of Land Management citing labor on Stewart 1-9 etal was refused by BLM. As the copy enclosed with your correspondence indicates, the original of the document was properly and legally recorded. Therefore, I cannot understand why there is a problem. Your letter indicates that the BLM would not accept the affidavit because this office's recording stamp appears on the second page of the recording. Since this stamp can appear on only one page of the document, and it is in entirely proper form for it to appear on the second page, I do not see where there is anything we can do to comply with BLM's request. We certainly cannot put a duplicate stamp on the first page as this would constitute alteration of an already recorded document. My suggestion would be that you return the document to the BLM along with a copy of this letter, and indicate to them that in light of the fact that the document has been properly placed of record with this office, there would seem to be no reason why the document should not be accepted as is.

Sincerely,

Larry Elkins
Deputy Recorder
Cochise County

4

JAMES STEWART COMPANY

REAL ESTATE INVESTMENTS AND DEVELOPMENT

707 MAYER CENTRAL BUILDING

3033 NORTH CENTRAL AVENUE • PHOENIX, ARIZONA 85012

602-264-2181

March 21, 1983

RECEIVED

MAR 25 1983

JAMES STEWART COMPANY
PHOENIX, ARIZONA

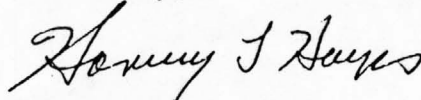
Cochise County Recorder
P. O. Box 1195
B sbee. Arizona 85603

Gentlemen:

The attached Affidavit was filed with the Bureau of Land Management on 3/11/83. They asked that I send this copy back as the front page does not have your stamp--the second page does. Please stamp this and return as soon as possible so it can be taken to the Bureau of Land Management for final recording.

Thank you.

Sincerely,



Harvey L. Hayes
Property Manager

HLH:vmb
Enclosure

AFFIDAVIT OF LABOR PERFORMED AND IMPROVEMENTS MADE

STATE OF ARIZONA)
) ss.
 COUNTY OF MARICOPA)

'Harvey L. Hayes, being first duly sworn, deposes and says:

That he is a citizen of the United States and more than eighteen years of age, and resides at Phoenix, Maricopa County, Arizona, and is personally acquainted with the unpatented mining claims situated in the Tombstone Mining District, Cochise County, Arizona, the location notices of which are recorded in the office of the Cochise County Recorder at the dockets and pages as set forth.

| Serial Number | Name of Claim |
|----------------------------|----------------------------|
| A MC 84797 thru A MC 84805 | Stewart #1 thru Stewart #9 |
| A MC 84806 thru A MC 84837 | Horne #1 thru Horne #32 |
| A MC 84838 thru A MC 84846 | Horne #43 thru Horne #51 |
| A MC 84847 thru A MC 84855 | Horne #61 thru Horne #69 |
| A MC 84856 thru A MC 84859 | Horne #155 thru Horne #158 |
| A MC 84860 thru A MC 84868 | Horne #164 thru Horne #172 |
| A MC 84869 thru A MC 84894 | Apache #1 thru Apache #26 |
| A MC 84895 thru A MC 84912 | Apache #27 thru Apache #44 |
| A MC 85436 thru A MC 85447 | Suiter #1 thru Suiter #12 |

(See Exhibit A)

That between the 1st day of September 1982 and the 31st day of August, 1982, not less than \$15,100.00 worth of work and improvements were done and performed upon said claims, and that the claims constitute a contiguous group under a common ownership and that the work was done upon or for the benefit of all of the said claims.

Such work and improvements were made at the expense of James Stewart Company for the Annual Labor Year beginning September 1, 1982, and ending August 31, 1983.

The work was done by core drilling and taking assay samples

Joy Machinery Company
 707 Boyd Boulevard
 LaPorte, Indiana 46350

Superintendent Jack Lloyd
 Drillers Robert Wagner

Copper State Analytical Inc..
 P.O. Box 7517
 Tucson, Arizona 85725

RECEIVED
 B.L.M. AZ STATE OFFICE
 MAR 11 10 28 AM '83
 PHOENIX, ARIZONA

Said work was done under the direct supervision of Harvey L. Hayes,
 Property Manager

The work was performed for the purpose of complying with the laws of the United States and of the State of Arizona relative to performance of annual work for the purpose of holding title to said unpatented mining claims for the valuable mineral contained therein.

DATED this 2 day of December, 1982.

SUBSCRIBED and sworn to before me by Harvey L. Hayes
 this 2nd day of December, 1982.

Virginia M. Deanton
 Notary Public

My commission expires:

October 13, 1986

EXHIBIT A

6

Serial Number

Name of Claim

| | |
|----------------------------|----------------------|
| A MC 84789 thru A MC 84796 | Horne # 110 thru 117 |
| A MC 84797 thru A MC 84805 | Stewart #1 thru #9 |
| A MC 84806 thru A MC 84837 | Horne #1 thru #32 |
| A MC 84838 thru A MC 84846 | Horne #43 thru #51 |
| A MC 84747 thru A MC 84855 | Horne #61 thru #69 |
| A MC 84856 thru A MC 84859 | Horne #155 thru #158 |
| A MC 84860 thru A MC 84868 | Horne #164 thru #172 |
| A MC 84869 thru A MC 84894 | Apache #1 thru #26 |
| A MC 84895 thru A MC 84912 | Apache #27 thru #44 |
| A MC 85436 | Brother Lode |
| A MC 85437 | Mary Jo |
| A MC 85438 | Pass Over |
| A MC 85439 | Chief Justice |
| A MC 85440 | Father Lode |
| A MC 85441 | Rare Metals |
| A MC 85442 | Mother Lode |
| A MC 85443 | L.P.W. No 2 |
| A MC 85444 | Connecting Links |
| A MC 85445 | Mary and George |
| A MC 85446 | Sweetheart |
| A MC 85447 | Woolery |

STATE OF ARIZONA] SS.
COUNTY OF COCHISE


WITNESS MY HAND AND OFFICIAL SEAL
CHRISTINE RHODES, COUNTY RECORDER

I HEREBY CERTIFY THAT THE WITHIN
INSTRUMENT WAS FILED AND RECORDED
AT REQUEST OF: *James Stewart Co.*

FEE \$ *\$5.00* *3033 North Central*
Suite 707 Phoenix, AZ
DATE *DEC 7 '82* H *35 AM* (85012)

DEPUTY DRAFT
INDEXED FILED
[Signature]

1636 DATE *DEC 7 '82* NO *22777*
DOCKET PAGE *173*



RECORDED
DEC 16 1982 PAGE 173
COCHISE COUNTY

RECEIVED
B.L.M. AZ STATE OFFICE
MAR 11 10 28 AM '83
PHOENIX, ARIZONA

STATE OF ARIZONA)
) ss.
COUNTY OF MARICOPA)

MAR 29 1983

07.45 A.M.
PHOENIX, ARIZONA

'Harvey L. Hayes, being first duly sworn, deposes and says:

That he is a citizen of the United States and more than eighteen years of age, and resides at Phoenix, Maricopa County, Arizona, and is personally acquainted with the unpatented mining claims situated in the Tombstone Mining District, Cochise County, Arizona, the location notices of which are recorded in the office of the Cochise County Recorder at the dockets and pages as set forth.

| Serial Number | Name of Claim |
|----------------------------|----------------------------|
| A MC 84797 thru A MC 84805 | Stewart #1 thru Stewart #9 |
| A MC 84806 thru A MC 84837 | Horne #1 thru Horne #32 |
| A MC 84838 thru A MC 84846 | Horne #43 thru Horne #51 |
| A MC 84847 thru A MC 84855 | Horne #61 thru Horne #69 |
| A MC 84856 thru A MC 84859 | Horne #155 thru Horne #158 |
| A MC 84860 thru A MC 84868 | Horne #164 thru Horne #172 |
| A MC 84869 thru A MC 84894 | Apache #1 thru Apache #26 |
| A MC 84895 thru A MC 84912 | Apache #27 thru Apache #44 |
| A MC 85436 thru A MC 85447 | Suiter #1 thru Suiter #12 |

(See Exhibit A)

That between the 1st day of September 1982 and the 31st day of August, 1983, not less than \$15,100.00 worth of work and improvements were done and performed upon said claims, and that the claims constitute a contiguous group under a common ownership and that the work was done upon or for the benefit of all of the said claims.

Such work and improvements were made at the expense of James Stewart Company for the Annual Labor Year beginning September 1, 1982, and ending August 31, 1983.

The work was done by core drilling and taking assay samples

Joy Machinery Company
707 Boyd Boulevard
LaPorte, Indiana 46350

Superintendent Jack Lloyd
Drillers Robert Wagner

Copper State Analytical Inc..
P.O. Box 7517
Tucson, Arizona 85725

RECEIVED
B.L.M. AZ STATE OFFICE
MAR 11 10 28 AM '83
PHOENIX, ARIZONA

Said work was done under the direct supervision of Harvey L. Hayes,
Property Manager

The work was performed for the purpose of complying with the laws of the United States and of the State of Arizona relative to performance of annual work for the purpose of holding title to said unpatented mining claims for the valuable mineral contained therein.

DATED this 2 day of December, 1982.

SUBSCRIBED and sworn to before me by Harvey L. Hayes

this 2nd day of December, 1982.

Virginia M. Deaton
Notary Public

My commission expires:

October 15, 1986

DKT 1636 PAGE 172

Serial NumberName of Claim

A MC 84789 thru A MC 84796
 A MC 84797 thru A MC 84805
 A MC 84806 thru A MC 84837
 A MC 84838 thru A MC 84846
 A MC 84747 thru A MC 84855
 A MC 84856 thru A MC 84859
 A MC 84860 thru A MC 84868
 A MC 84869 thru A MC 84894
 A MC 84895 thru A MC 84912
 A MC 85436
 A MC 85437
 A MC 85438
 A MC 85439
 A MC 85440
 A MC 85441
 A MC 85442
 A MC 85443
 A MC 85444
 A MC 85445
 A MC 85446
 A MC 85447

Horne # 110 thru 117
 Stewart #1 thru #9
 Horne #1 thru #32
 Horne #43 thru #51
 Horne #61 thru #69
 Horne #155 thru #158
 Horne #164 thru #172
 Apache #1 thru #26
 Apache #27 thru #44
 Brother Lode
 Mary Jo
 Pass Over
 Chief Justice
 Father Lode
 Rare Metals
 Mother Lode
 L.P.W. No 2
 Connecting Links
 Mary and George
 Sweetheart
 Woolery

RECEIVED
 B.L.M. AZ STATE OFFICE
 MAR 29 1983
 07.45 A.M.
 PHOENIX, ARIZONA

STATE OF ARIZONA] SS.
 COUNTY OF COCHISE]

WITNESS MY HAND AND OFFICIAL SEAL
 CHRISTINE RHODES, COUNTY RECORDER

I HEREBY CERTIFY THAT THE WITHIN
 INSTRUMENT WAS FILED AND RECORDED
 AT REQUEST OF: *James Stewart Co.*

FEE \$ *\$5.00*

DEPUTY DRAFT

1636

DATE

DOCKET

PAGE

NO

173

DEC 7 '82 - H 35 AM (85012)



RECORDED
 DEC 16 1982
 PAGE 173
 COCHISE COUNTY

RECEIVED
 B.L.M. AZ STATE OFFICE
 MAR 11 10 28 AM '83
 PHOENIX, ARIZONA

ASSESSMENT
1981-1982

AFFIDAVIT OF LABOR PERFORMED AND IMPROVEMENTS MADE

STATE OF ARIZONA)
) ss.
COUNTY OF MARICOPA)

says: Harvey L. Hayes, being first duly sworn, deposes and

That he is a citizen of the United States and more than eighteen years of age, and resides at Phoenix, Maricopa County, Arizona, and is personally acquainted with the unpatented mining claims situated in the Tombstone Mining District, Cochise County, Arizona, the location notices of which are recorded in the office of the Cochise County Recorder at the dockets and pages as set forth.

| Serial Number | Name of Claim |
|----------------------------|----------------------------|
| A MC 84797 thru A MC 84805 | Stewart #1 thru Stewart #9 |
| A MC 84806 thru A MC 84837 | Horne #1 thru Horne #32 |
| A MC 84838 thru A MC 84846 | Horne #43 thru Horne #51 |
| A MC 84847 thru A MC 84853 | Horne #61 thru Horne #69 |
| A MC 84856 thru A MC 84859 | Horne #153 thru Horne #158 |
| A MC 84860 thru A MC 84868 | Horne #164 thru Horne #172 |
| A MC 84869 thru A MC 84894 | Apache #1 thru Apache #26 |
| A MC 84895 thru A MC 84912 | Apache #27 thru Apache #44 |
| A MC 85436 thru A MC 85447 | Suiter #1 thru Suiter #12 |

That between the 1st day of September 1981 and the 31st day of August, 1982, not less than \$15,500.00 worth of work and improvements were done and performed upon said claims, and that the claims constitute a contiguous group under a common ownership and that the work was done upon or for the benefit of all of the said claims.

Such work and improvements were made at the expense of James Stewart Company for the Annual Labor Year beginning September 1, 1981, and ending August 31, 1982.

The work was done by core drilling, and taking assay samples.

Joy Machinery Company
707 Boyd Boulevard
LaPorte, Indiana 46350
Superintendent Jack Lloyd
Drillers Robert Wagner
Cooper State Analytical Lab, Inc.
P.O. Box 7517
Tucson, Arizona 85725

ARIZONA STATE OFFICE
SULFUR AND MANAGEMENT

AUG 30 1982

7:45 A.M.
PHOENIX, ARIZONA

Said work was done under the direct supervision of Harvey L. Hayes.

The work was performed for the purpose of complying with the laws of the United States and of the State of Arizona relative to performance of annual work for the purpose of holding title to said unpatented mining claims for the valuable mineral contained therein.

DATED this 27 day of August, 1982.

Harvey L. Hayes

SUBSCRIBED and sworn to before me by Harvey L. Hayes
this 27 day of August, 1982.

W. V. Smith
Notary Public

My commission expires:

My Commission Expires Jan. 21, 1986

1614-381

STATE OF ARIZONA
COUNTY OF COCHISE

SS

WITNESS MY HAND AND OFFICIAL SEAL
CHRISTINE RHODES, COUNTY RECORDER

DEPUTY

I HEREBY CERTIFY THAT THE WITHIN
INSTRUMENT WAS FILED AND RECORDED
AT REQUEST OF: *Harvey L. Hayes*

FEE \$

\$5.00

*Mail To: Doris Stewart
3033 N. Central Ave. Ste. 174, Phoenix, AZ*

DRAFT

UG 27 '82 - 8 30 AM

DATE

DOCKET *1614* PAGE *381* NO *16259* (*85012*)
382



1614 PAGE 382

EXHIBIT A

Serial Number

Name of Claim

| | |
|----------------------------|----------------------|
| A MC 84789 thru A MC 84796 | Horne # 110 thru 117 |
| A MC 84797 thru A MC 84805 | Stewart #1 thru #9 |
| A MC 84806 thru A MC 84837 | Horne #1 thru #32 |
| A MC 84838 thru A MC 84846 | Horne #43 thru #51 |
| A MC 84747 thru A MC 84855 | Horne #61 thru #69 |
| A MC 84856 thru A MC 84859 | Horne #155 thru #158 |
| A MC 84860 thru A MC 84868 | Horne #164 thru #172 |
| A MC 84869 thru A MC 84894 | Apache #1 thru #26 |
| A MC 84895 thru A MC 84912 | Apache #27 thru #44 |
| A MC 85436 | Brother Lode |
| A MC 85437 | Mary Jo |
| A MC 85438 | Pass Over |
| A MC 85439 | Chief Justice |
| A MC 85440 | Father Lode |
| A MC 85441 | Rare Metals |
| A MC 85442 | Mother Lode |
| A MC 85443 | L.P.W. No 2 |
| A MC 85444 | Connecting Links |
| A MC 85445 | Mary and George |
| A MC 85446 | Sweetheart |
| A MC 85447 | Woolery |

12

JAMES STEWART COMPANY

REAL ESTATE INVESTMENTS AND DEVELOPMENT

707 MAYER CENTRAL BUILDING

3033 NORTH CENTRAL AVENUE • PHOENIX, ARIZONA 85012

602-264-2181

July 8, 1982

Bureau of Land Management
U. S. Department of the Interior
Arizona State Office
201 North Central Avenue
2400 Valley Bank Center
Phoenix, Arizona 85073

Gentlemen:

RE: Arizona State Lease No. A MC84789
through A MC84796

This is a supplement to Affidavit of Performance of Annual Assessment Work for the above Arizona State leases. This affidavit omitted the name and location of these claims.

Please add the following: Horne 110 through 117 located in the northeast corner of Section 20, T 20 S, R 22 E, in the Tombstone Mining District, Cochise County, Arizona.

We intend to hold and do assessment work on these claims.

Very truly yours,

Harvey L. Hayes

Harvey L. Hayes
Property Manager

HLH:ef
Encl.

9 13
June 11, 1982

Mr. Wallace R. Hoggatt
129 Naco Highway
P. O. Box 4340
Bisbee, Arizona 85603

Dear Mr. Hoggatt:

Enclosed is a copy of this year's assessment work done on the Horne 110-117 claims which have all been registered with the County and the Bureau of Land Management.

Sincerely yours,

Harvey L. Hayes
Property Manager

HLH:vmb
Enclosure

cc: Bill Grace

14

AFFIDAVIT OF PERFORMANCE OF ANNUAL ASSESSMENT WORK
AND MINING ACTIVITY

STATE OF ARIZONA)
County of Cochise) ss

A MC84789

Arizona State Lease No. A MC 84796

Harvey L. Hayes, being first duly sworn, deposes and says:
Name of Lessee or Agent

That he is a citizen of the United States and more than twenty-one years of age, re-
sides at Phoenix Maricopa County,
Arizona, and is lessee of, or lessee's authorized agent of record for State Mineral
Lease No. A MC 84789, and is personally acquainted with the 8 (number)
mining claim(s) held under said lease.

ASSESSMENT WORK

That between the 1 day of September, A.D. 1981, and the 4
day of April, A.D. 1982, at least \$ 984.00 worth of
work and improvements were done and performed upon said lease area, not includ-
ing the original location work of said claim(s). Such work and improvements were
made by, or at the expense of the owners of said lease, for the purpose of comply-
ing with the laws of the State of Arizona, pertaining to assessment or annual work,
(at least One Hundred Dollars worth of work for each claim) and: (Give names and
addresses of miners or other workmen or firm who worked the claims).

Lindroos Laboratories P.O. Box 672 Tombstone, Ariz. 85638
C&D Exploration P.O. Box 380 Naturite, Colorado 81422

were the men or firm employed by said owner and labored upon said claims, did
said work and improvements, the same being as follows, to-wit:

(Describe work done)

The work was done by air drilling 102 feet and taking samples and then
having the samples assayed.

MINING ACTIVITY

All work was done under the direction of Harvey L. Hayes Property Mgr.
That records of all mineral, rock or earth material removed from said lease area
during the last lease year have been filed with the Arizona State Land Department
and proper royalty credited or paid thereon, or does hereby certify under the pen-
alty of perjury, that no mineral, rock or earth material has been removed from
said lease area during the lease year.

I certify that the foregoing is a true and correct statement of the work performed,
of improvements made, and of mining activity, of my knowledge.

Harvey L. Hayes
Signature

STATE OF ARIZONA)
County of Maricopa) ss

Subscribed and sworn to before me this 13th day of May, 1982.

My Commission Expires: Oct. 15, 1982

Virginia M. Hiestadt
Notary Public



JAMES STEWART COMPANY

707 Mayer Central Building
3033 North Central Avenue
Phoenix, Arizona 85012

STATE OF ARIZONA] SS.
COUNTY OF COCHISE]

I HEREBY OF
INSTRUMENT NO.
AT REQUEST OF:

WITNESS MY HAND AND OFFICIAL SEAL
CHRISTINE RHODES, COUNTY RECORDER

FEE \$ 3.00

[Signature] DEPUTY
INDEXED *[initials]* FILED *[initials]*
[initials]

DRAFT MAY 18 '82 9 55 AM
DOCKET 1591 PAGE 142 NO 9260
143

RECEIVED

JUN 7 1982

JAMES STEWART COMPANY
PHOENIX, ARIZONA

ASSESSMENT
1980-1981

UNITED STATES
DEPARTMENT OF THE INTERIOR
BUREAU OF LAND MANAGEMENT

MINING CLAIM ANNUAL RECORDATION REQUIREMENTS

(43 CFR 3833.2)

Serial Number Amc 85436 thru Amc 85447
Amc 84797 thru 84912, 109868-108984
Name or number of Claim Stewart, Horne, Apache, Jaled claims
Proctor George, et al

Received (date) 11-21-80

This acknowledges receipt of:

☒ Evidence of annual assessment work 1980-1981

☐ Notice of intent to hold claim

Appropriate notations have been made on the records.

United States
Department of the Interior
Bureau of Land Management

Arizona State Office
2400 Valley Bank Center
Phoenix, Arizona 85073

RECEIVED

POSTAGE AND FEES PAID
U.S. DEPARTMENT OF THE INTERIOR
INT 415

OCT 12 1981



JAMES STEWART CO.

James Stewart Co.
707 Mayer Central Bldg.
3033 N. Central
Phoenix, AZ 85012

Attn. R. P. Smith
Property Mgr.

AFFIDAVIT OF PERFORMANCE OF ANNUAL ASSESSMENT WORK
AND MINING ACTIVITY

AUG 25 1981
7:45 A.M.
PHOENIX, ARIZONA
A MC 109868 to
A MC 109894

STATE OF ARIZONA) ss
County of Cochise)

Arizona State Lease No. A MC 109868 to
A MC 109894

Harvey L. Hayes, being first duly sworn, deposes and says:
Name of Lessee or Agent

That he is a citizen of the United States and more than twenty-one years of age,
resides at Phoenix, Maricopa, County,
Arizona, and is lessee of, or lessee's authorized agent of record for State Mineral
Lease No. _____, and is personally acquainted with the 27 (number)
mining claim(s) held under said lease.

ASSESSMENT WORK

That between the 1st day of September, A.D. 1980, and the
31st day of August, A.D. 1981, at least \$ 2700.00
worth of work and improvements were done and performed upon said lease area,
not including the original location work of said claim(s). Such work and improve-
ments were made by, or at the expense of the owners of said lease, for the purpose
of complying with the laws of the State of Arizona, pertaining to assessment or
annual work, (at least One Hundred Dollars worth of work for each claim) and;
(Give names and addresses of miners or other workman or firm who worked the
claims).

Harlow Jones
1531 West Harden Road
Marana, Arizona 85238

were the men or firm employed by said owner and labored upon said claims, did
said work and improvements, the same being as follows, to-wit:
(Describe work done)

Built an airstrip for all contiguous claims.

MINING ACTIVITY

That records of all mineral, rock or earth material removed from said lease area
during the last lease year have been filed with the Arizona State Land Department
and proper royalty credited or paid thereon, or does hereby certify under the pen-
alty of perjury, that no mineral, rock or earth material has been removed from
said lease area during the lease year.

I certify that the foregoing is a true and correct statement of the work performed,
of improvements made, and of mining activity, of my knowledge.

Harvey L. Hayes
Signature

STATE OF ARIZONA) ss
County of Maricopa)

Subscribed and sworn to before me this 19th day of June, 1981.

My Commission Expires: October 15, 1982

Virginia M. Schubert
Notary Public

19

| <u>of Claim</u> | <u>Docket</u> | <u>Page</u> |
|-----------------|---------------|-------------|
| RED #1 | 1441 | 131 |
| RED #2 | 1441 | 133 |
| RED #3 | 1441 | 134 |
| RED #4 | 1441 | 135 |
| RED #5 | 1441 | 136 |
| RED #6 | 1441 | 137 |
| RED #7 | 1441 | 138 |
| RED #8 | 1441 | 139 |
| RED #9 | 1441 | 140 |
| RED #10 | 1441 | 246 |
| RED #11 | 1441 | 247 |
| RED #12 | 1441 | 248 |
| RED #13 | 1441 | 249 |
| RED #14 | 1441 | 250 |
| RED #15 | 1441 | 251 |
| RED #16 | 1441 | 252 |
| RED #17 | 1441 | 253 |
| RED #18 | 1441 | 254 |
| RED #19 | 1441 | 315 |
| RED #20 | 1441 | 316 |
| RED #21 | 1441 | 317 |
| RED #22 | 1441 | 318 |
| RED #23 | 1441 | 319 |
| RED #24 | 1441 | 320 |
| RED #25 | 1441 | 321 |
| RED #26 | 1441 | 322 |
| RED #27 | 1441 | 323 |

I HEREBY CERTIFY THAT THE WITHIN
INSTRUMENT WAS FILED AND RECORDED
AT REQUEST OF James Stewart Co.
FEE \$ 3.00 1707 Mayday Street S.W.
DRAFT — 3933 North Central Ave. Phoenix,
JUN 25 81 11 00 AM 17th St.
1516 402 13031 (85012)
DOCKET PAGE NO. 403

STATE OF ARIZONA
COUNTY OF COCHISE

WITNESS MY HAND AND OFFICIAL SEAL

CHRISTINE RODES, COUNT. KENNER

W. J. Rogers — DEPUTY

| | | |
|---------|------------|-------|
| INDEXED | ABSTRACTED | FILED |
|---------|------------|-------|

五

2

Serial NumberName of Claim

A MC 109868 through A MC 109894

Jared #1 through Jared #27

ONA STATE OFFICE
AND MANAGEMENT

AUG 25 1981

7:45 A.M.

PHOENIX, ARIZONA

PKT. 1458 page 140A

DKT 1516 PAGE 403

ARIZONA } SS

AUG 25 1981

COUNTY OF MARICOPA)

7:45 A.M.

Harvey L. Hayes, being first duly sworn, deposes and says:

That he is a citizen of the United States and more than eighteen years of age, and resides at Pheoniz, Maricopa, Arizona, and is personally acquainted with the unpatented mining claims situated in the Tomstone Mining District, Cochise County, Arizona, the location notices of which are recorded in the office of the Cochise County Recorder at the dockets and page as set forth known as the Suiter Claims (12).

That between the 1st day of September, 1980, and the 1st of November, 1980, not less than \$1200.00 worth of work and improvements were done and performed upon the said claims, and that the work was done upon or for the benefit of all of the said claims.

Such work and improvements were made at the expense of James Stewart Company for the Annual Labor Year beginning September 1, 1980, and ending August 31, 1981.

The work consisted of building an airstrip on all contiguous claims.

The name of the person that did the work was Harlow Jones whose address is:

Harlow Jones
1531 West Harden Road
Marana, Arizona 85238

Said work was done under the direct supervision of Roger P. Smith.

The work was performed for the purpose of complying with the laws of the United States of Arizona relative to performance of annual work for the purpose of holding title to said unpatented mining claims for the valuable mineral contained therein.

Dated this 18th day of June, 1981.

Harvey L. Hayes
Harvey L. Hayes

SUBSCRIBED and sworn to before me by Harvey L. Hayes, this 18th day of June, 1981.

Virginia M. Schmitt
Notary Public



STATE OF ARIZONA } SS.
COUNTY OF COCHISE

WITNESS MY HAND AND OFFICIAL SEAL
CHRISTINE RHODES, COUNTY RECORDER

DEPUTY CLERK

I HEREBY CERTIFY THAT THE WITHIN
INSTRUMENT WAS FILED AND RECORDED
AT REQUEST OF:

FEE \$ 2.00

DOCKET

1516

PAGE

404

NO

13032

DKT 1516 PAGE 404

ARIZONA

AUG 25 1981

COUNTY OF MARICOPA

7:45 A.M.
PHOENIX, ARIZONA

Harvey L. Hayes, being first duly sworn, deposes and says:

That he is a citizen of the United States and more than eighteen years of age, and resides at Pheoniz, Maricopa, Arizona, and is personally acquainted with the unpatented mining claims situated in the Tomstone Mining District, Cochise County, Arizona, the location notices of which are recorded in the office of the Cochise County Recorder at the dockets and page as set forth known as the Suiter Claims (12).

That between the 1st day of September, 1980, and the 1st of November, 1980, not less than \$1200.00 worth of work and improvements were done and performed upon the said claims, and that the work was done upon or for the benefit of all of the said claims.

Such work and improvements were made at the expense of James Stewart Company for the Annual Labor Year beginning September 1, 1980, and ending August 31, 1981.

MC 35436 thru 85447 Suiter 12 Claims an airstrip on all contiguous

IC 109868 thru 109894 Jared #1 thru #27 the work was Harlow Jones
MC 84789 thru A MC 84796 Horne #110 thru #117
MC 84797 thru A MC 84805 Stewart #1 thru #9
MC 84806 thru A MC 84837 Horne #1 thru #32
IC 84838 thru A MC 84846 Horne #43 thru #51 a Road
IC 84847 thru A MC 84855 Horne #61 thru #69 85238
IC 84856 thru A MC 84859 Horne #155 thru #158 rect supervision of Roger
IC 84860 thru A MC 84868 Horne #164 thru #172
IC 84869 thru A MC 84894 Apache #1 thru #26
IC 84895 thru A MC 84912 Apache #27 thru #44

the purpose of complying with the laws of the State of Arizona relative to performance of annual work for the purpose of holding title to said unpatented mining claims for the valuable mineral contained therein.

Dated this 18th day of June, 1981.

Harvey L. Hayes
Harvey L. Hayes

SUBSCRIBED and sworn to before me by Harvey L. Hayes, this 18th day of June, 1981.

Virginia M. Schultadt
Notary Public

My commission expires Oct. 15, 1982

mailed w \$3.00 fee 6/22/81

22

JAMES STEWART COMPANY

REAL ESTATE INVESTMENTS AND DEVELOPMENT

707 MAYER CENTRAL BUILDING

3033 NORTH CENTRAL AVENUE • PHOENIX, ARIZONA 85012

602-264-2181

October 5, 1981

Bureau of Land Management
United States Department of the Interior
2400 Valley Bank Center
Phoenix, Arizona 85073

Gentlemen:

RE: Federal Claims HORNE 1-32, 43-51, 61-69, 110-117, 155-158, 164-172; JARED 1-27; APACHE 1-44; STEWART 1-9;
and CHARLESTON MINE CLAIMS

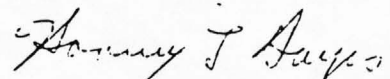
This is to give you notice that James Stewart Company intends to hold all of the above Federal Claims for 1982.

James Stewart Company did drilling in August, 1980, and continued drilling in September, 1980, for the 1981 assessment work. However, we were short \$2,700 for the full assessment work. In the meantime, Harlow Jones has constructed an air strip and graded the existing roads which fulfills the \$2,700 required for the 1981 assessment work.

This letter is to be attached to the affidavits filed with you on August 25, 1981.

Thank you very much.

Very truly yours,



Harvey L. Hayes
Property Manager

HLH:ef

1781
A MC 85436 THRU
85447

ROGER P. SMITH, being first duly sworn, deposes and says:

That he is a citizen of the United States and more than eighteen years of age, and resides at Scottsdale, Maricopa County, Arizona, and is personally acquainted with the unpatented mining claims situated in the Tombstone Mining District, Cochise County, Arizona, the location notices of which are recorded in the office of the Cochise County Recorder at the dockets and pages as follows:

| Name of Claim | Book | Page | Name of Claim | Book | Page |
|----------------|------|------|-----------------|------|------|
| Brother George | 67 | 236 | Mother Lode | 67 | 310 |
| Mary Jo | 67 | 237 | L.P.W. No. 2 | 67 | 311 |
| Pass Over | 67 | 238 | Connecting Link | 67 | 359 |
| Chief Justice | 67 | 286 | Mary & George | 67 | 560 |
| Father Lode | 67 | 287 | Sweet-Heart | 67 | 561 |
| Rare Metals | 67 | 288 | Woolery | 67 | 562 |

That between the 1st day of September, 1980, and the 1st day of October, 1980, not less than \$1,200.00 worth of work and improvements were done and performed upon said claims, and that the claims constitute a contiguous group under a common ownership and that the work was done upon or for the benefit of all of the said claims.

Such work and improvements were made at the expense of James Stewart Company for the Annual Labor Year beginning September 1, 1980, and ending August 31, 1981.

The work consisted of a diamond core drilling program.


The name and address of the contractor that performed the work is:

Joy Manufacturing
750 East Evans Blvd.
Tucson, Arizona

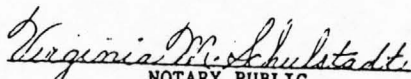
Said work was done under the direct supervision of ROGER P. SMITH.

The work was performed for the purpose of complying with the laws of the United States and of the State of Arizona relative to performance of annual work for the purpose of holding title to said unpatented mining claims for the valuable mineral contained therein.

DATED this 1st day of October, 1980.


ROGER P. SMITH

SUBSCRIBED and sworn to before me by ROGER P. SMITH this 1st day of October, 1980.


NOTARY PUBLIC

My commission expires:

October 15, 1982

RECEIVED
B.I. H. AT STATE
OCT 20 12 02 PM '80
PHOENIX, ARIZONA

AFFIDAVIT OF LABOR PERFORMED AND IMPROVEMENTS MADE

STATE OF ARIZONA)
) ss.
COUNTY OF MARICOPA)

ROGER P. SMITH, being first duly sworn, deposes and says:

That he is a citizen of the United States and more than eighteen years of age, and resides at Scottsdale, Maricopa County, Arizona, and is personally acquainted with the unpatented mining claims situated in the Tombstone Mining District, Cochise County, Arizona, the location notices of which are recorded in the office of the Cochise County Recorder at the dockets and pages as follows:

| <u>Name of Claim</u> | <u>Book</u> | <u>Page</u> | <u>Name of Claim</u> | <u>Book</u> | <u>Page</u> |
|----------------------|-------------|-------------|----------------------|-------------|-------------|
| Brother George | 67 | 236 | Mother Lode | 67 | 310 |
| Mary Jo | 67 | 237 | L.P.W. No. 2 | 67 | 311 |
| Pass Over | 67 | 238 | Connecting Link | 67 | 359 |
| Chief Justice | 67 | 286 | Mary & George | 67 | 560 |
| Father Lode | 67 | 287 | Sweet-Heart | 67 | 561 |
| Rare Metals | 67 | 288 | Woolery | 67 | 562 |

That between the 1st day of September, 1980, and the 1st day of October, 1980, not less than \$1,200.00 worth of work and improvements were done and performed upon said claims, and that the claims constitute a contiguous group under a common ownership and that the work was done upon or for the benefit of all of the said claims.

Such work and improvements were made at the expense of James Stewart Company for the Annual Labor Year beginning September 1, 1980, and ending August, 31, 1981.

The work consisted of a diamond core drilling program.


The name and address of the contractor that performed the work is:

Joy Manufacturing
750 East Evans Blvd.
Tucson, Arizona

Said work was done under the direct supervision of ROGER P. SMITH.


The work was performed for the purpose of complying with the laws of the United States and of the State of Arizona relative to performance of annual work for the purpose of holding title to said unpatented mining claims for the valuable mineral contained therein.

DATED this 1st day of October, 1980.



ROGER P. SMITH

SUBSCRIBED and sworn to before me by ROGER P. SMITH this 1st day of October, 1980.



NOTARY PUBLIC

My commission expires:

October 15, 1982

Serial Number

Name of Claim

FORMED AND IMPROVEMENTS MADE

A MC 85436
A MC 85437
A MC 85438
A MC 85439
A MC 85440
A MC 85441
A MC 85442
A MC 85443
A MC 85444
A MC 85445
A MC 85446
A MC 85447

Brother Lode
Mary Jo
Pass Over
Chief Justice
Father Lode
Rare Metals
Mother Lode
L. P. W. No 2
Connecting Links y sworn, deposes and says:
Mary and George
Sweetheart
Woolery

1981

25

District, Cochise County, Arizona, the location notices of which are recorded in the office of the Cochise County Recorder at the dockets and pages as follows:

| Name of Claim | Book | Page | Name of Claim | Book | Page |
|------------------|------|------|-------------------|------|------|
| ✓ Brother George | 67 | 236 | ✓ Mother Lode | 67 | 310 |
| * Mary Jo | 67 | 237 | † L.P.W. No. 2 | 67 | 311 |
| ✓ Pass Over | 67 | 238 | † Connecting Link | 67 | 359 |
| † Chief Justice | 67 | 286 | ✓ Mary & George | 67 | 560 |
| ✓ Father Lode | 67 | 287 | † Sweet-Heart | 67 | 561 |
| † Rare Metals | 67 | 288 | ✓ Woolery | 67 | 562 |

That between the 1st day of September, 1980, and the 1st day of October, 1980, not less than \$1,200.00 worth of work and improvements were done and performed upon said claims, and that the claims constitute a contiguous group under a common ownership and that the work was done upon or for the benefit of all of the said claims.

Such work and improvements were made at the expense of James Stewart Company for the Annual Labor Year beginning September 1, 1980, and ending August, 31, 1981.

The work consisted of a diamond core drilling program.

The name and address of the contractor that performed the work is:

Joy Manufacturing
750 East Evans Blvd.
Tucson, Arizona

Said work was done under the direct supervision of ROGER P. SMITH.

The work was performed for the purpose of complying with the laws of the United States and of the State of Arizona relative to performance of annual work for the purpose of holding title to said unpatented mining claims for the valuable mineral contained therein.

DATED this 1st day of October, 1980.

Roger P. Smith
ROGER P. SMITH

SUBSCRIBED and sworn to before me by ROGER P. SMITH this 1st day of October, 1980.



Virginia M. Schubert
NOTARY PUBLIC

My commission expires:

October 15, 1982



STATE OF ARIZONA
COUNTY OF COCHISE } SS.

WITNESS MY HAND AND OFFICIAL SEAL
CHRISTINE RHODES, COUNTY RECORDER

INDEXED
FILED
NA
1458

I HEREBY CERTIFY THAT THE WITHIN
INSTRUMENT WAS FILED AND RECORDED
AT REQUEST OF:

FEE \$ \$3.00 James Stewart Co.
3033 North Central
Phoenix, Ar (85012)
DRAFT
DATE OCT 20 '80 - 9 40 AM
1458 PAGE 138 NO 21584

DKT 1458 PAGE 138

26

AFFID, VIT OF LABOR PERFORMED AND IMPRO'EMENTS MADE

STATE OF ARIZONA)
)
COUNTY OF MARICOPA) ss.

'Roger P. Smith, being first duly sworn, deposes and says:

That he is a citizen of the United States and more than eighteen years of age, and resides at Scottsdale, Maricopa, Arizona, and is personally acquainted with the unpatented mining claims situated in the Tombstone Mining District, Cochise County, Arizona, the location notices of which are recorded in the office of the Cochise County Recorder at the dockets and pages as set forth on Exhibit A and B.

That between the 1st day of September, 1980, and the 1st day of October, 1980, not less than \$14,400.00 worth of work and improvements were done and performed upon the said claims, and that the work was done upon or for the benefit of all of the said claims.

Such work and improvements were made at the expense of James Stewart Company for the Annual Labor Year beginning September 1, 1980, and ending August 31, 1981.

The work consisted of a diamond core drilling program and assays taken of the results.

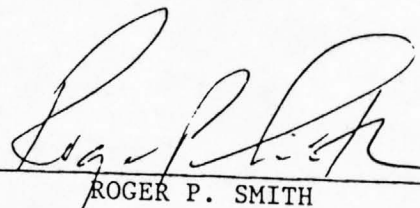
The name and address of the contractor that did the drilling is:

Joy Manufacturing Company
750 East Evans Boulevard
Tucson, Arizona

Said work was done under the direct supervision of Roger P. Smith.

The work was performed for the purpose of complying with the laws of the United States and of the State of Arizona relative to performance of annual work for the purpose of holding title to said unpatented mining claims for the valuable mineral contained therein.

DATED this 1st day of October, 1980.



ROGER P. SMITH

SUBSCRIBED and sworn to before me by Roger P. Smith, this 1st day of October, 1980.


My Commission Expires:

October 15, 1982

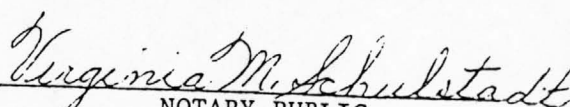


STATE OF ARIZONA
COUNTY OF COCHISE] ss.

WITNESS MY HAND AND OFFICIAL SEAL
CHRISTINE NICHOLS, COUNTY RECORDER



DEPUTY



NOTARY PUBLIC

I HEREBY CERTIFY THAT THE WITHIN
INSTRUMENT WAS FILED AND RECORDED
AT REQUEST OF:

FEE \$

\$3.00

DRAFT

DATE

OCT 20 '80 - 9 40 AM

DKT 1458 PAGE 139

A MC 84789 thru A MC 84796 Horne #110 thru #117
 A MC 84797 thru A MC 84805 Stewart #1 thru #9
 A MC 84806 thru A MC 84837 Horne #1 thru #32
 A MC 84838 thru A MC 84846 Horne #43 thru #51
 A MC 84847 thru A MC 84855 Horne #61 thru #69
 A MC 84856 thru A MC 84859 Horne #155 thru #158
 A MC 84860 thru A MC 84868 Horne #164 thru #172
 A MC 84869 thru A MC 84894 Apache #1 thru #26
 A MC 84895 thru A MC 84912 Apache #27 thru #44

| Name of Claim | Docket | Page | Name of Claim | Docket | Page |
|---------------|--------|------|---------------|--------|------|
| Stewart #1 | 491 | 97 | Horne #68 | 606 | 471 |
| Stewart #2 | 491 | 98 | Horne #69 | 606 | 472 |
| Stewart #3 | 492 | 432 | Horne #155 | 670 | 53 |
| Stewart #4 | 493 | 91 | Horne #156 | 509 | 342 |
| Stewart #5 | 493 | 92 | Horne #157 | 509 | 343 |
| Stewart #6 | 493 | 93 | Horne #158 | 509 | 344 |
| Stewart #7 | 493 | 94 | Horne #164 | 606 | 473 |
| Stewart #8 | 670 | 55 | Horne #165 | 606 | 474 |
| Stewart #9 | 670 | 56 | Horne #166 | 606 | 475 |
| Horne #1 | 493 | 261 | Horne #167 | 606 | 476 |
| Horne #2 | 493 | 262 | Horne #168 | 606 | 477 |
| Horne #3 | 493 | 263 | Horne #169 | 606 | 478 |
| Horne #4 | 493 | 264 | Horne #170 | 606 | 479 |
| Horne #5 | 493 | 267 | Horne #171 | 606 | 480 |
| Horne #6 | 493 | 266 | Horne #172 | 606 | 481 |
| Horne #7 | 493 | 265 | Apache #1 | 591 | 435 |
| Horne #8 | 493 | 537 | Apache #2 | 591 | 436 |
| Horne #9 | 509 | 318 | Apache #3 | 591 | 437 |
| Horne #10 | 509 | 319 | Apache #4 | 591 | 438 |
| Horne #11 | 509 | 320 | Apache #5 | 591 | 439 |
| Horne #12 | 496 | 339 | Apache #6 | 591 | 440 |
| Horne #13 | 496 | 340 | Apache #7 | 591 | 441 |
| Horne #14 | 496 | 341 | Apache #8 | 591 | 442 |
| Horne #15 | 496 | 342 | Apache #9 | 591 | 443 |
| Horne #16 | 496 | 343 | Apache #10 | 591 | 444 |
| Horne #17 | 493 | 538 | Apache #11 | 591 | 445 |
| Horne #18 | 496 | 344 | Apache #12 | 591 | 446 |
| Horne #19 | 493 | 539 | Apache #13 | 591 | 447 |
| Horne #20 | 493 | 540 | Apache #14 | 591 | 448 |
| Horne #21 | 493 | 541 | Apache #15 | 591 | 449 |
| Horne #22 | 493 | 542 | Apache #16 | 591 | 450 |
| Horne #23 | 493 | 543 | Apache #17 | 591 | 451 |
| Horne #24 | 493 | 544 | Apache #18 | 592 | 249 |
| Horne #25 | 493 | 545 | Apache #19 | 592 | 250 |
| Horne #26 | 493 | 546 | Apache #20 | 592 | 251 |
| Horne #27 | 493 | 547 | Apache #21 | 592 | 252 |
| Horne #28 | 493 | 548 | Apache #22 | 592 | 253 |
| Horne #29 | 493 | 549 | Apache #23 | 592 | 254 |
| Horne #30 | 493 | 550 | Apache #24 | 592 | 255 |
| Horne #31 | 493 | 551 | Apache #25 | 592 | 256 |
| Horne #32 | 493 | 552 | Apache #26 | 592 | 257 |
| Horne #43 | 493 | 562 | Apache #27 | 882 | 545 |
| Horne #44 | 493 | 563 | Apache #28 | 882 | 546 |
| Horne #45 | 493 | 564 | Apache #29 | 882 | 547 |
| Horne #46 | 493 | 565 | Apache #30 | 882 | 548 |
| Horne #47 | 493 | 566 | Apache #31 | 882 | 549 |
| Horne #48 | 493 | 567 | Apache #32 | 882 | 550 |
| Horne #49 | 493 | 568 | Apache #33 | 882 | 551 |
| Horne #50 | 493 | 569 | Apache #34 | 882 | 552 |
| Horne #51 | 493 | 570 | Apache #35 | 882 | 553 |
| Horne #61 | 606 | 464 | Apache #36 | 882 | 554 |
| Horne #62 | 606 | 465 | Apache #37 | 882 | 555 |
| Horne #63 | 606 | 466 | Apache #38 | 882 | 556 |
| Horne #64 | 606 | 467 | Apache #39 | 882 | 557 |
| Horne #65 | 606 | 468 | Apache #40 | 882 | 558 |
| Horne #66 | 606 | 469 | Apache #41 | 882 | 559 |
| Horne #67 | 606 | 470 | Apache #42 | 882 | 560 |
| | | | Apache #43 | 882 | 561 |
| | | | Apache #44 | 882 | 562 |

EXHIBIT B

| <u>Name of Claim</u> | <u>Docket</u> | <u>Page</u> |
|----------------------|---------------|-------------|
| JARED #1 | 1441 | 131 |
| JARED #2 | 1441 | 133 |
| JARED #3 | 1441 | 134 |
| JARED #4 | 1441 | 135 |
| JARED #5 | 1441 | 136 |
| JARED #6 | 1441 | 137 |
| JARED #7 | 1441 | 138 |
| JARED #8 | 1441 | 139 |
| JARED #9 | 1441 | 140 |
| JARED #10 | 1441 | 246 |
| JARED #11 | 1441 | 247 |
| JARED #12 | 1441 | 248 |
| JARED #13 | 1441 | 249 |
| JARED #14 | 1441 | 250 |
| JARED #15 | 1441 | 251 |
| JARED #16 | 1441 | 252 |
| JARED #17 | 1441 | 253 |
| JARED #18 | 1441 | 254 |
| JARED #19 | 1441 | 315 |
| JARED #20 | 1441 | 316 |
| JARED #21 | 1441 | 317 |
| JARED #22 | 1441 | 318 |
| JARED #23 | 1441 | 319 |
| JARED #24 | 1441 | 320 |
| JARED #25 | 1441 | 321 |
| JARED #26 | 1441 | 322 |
| JARED #27 | 1441 | 323 |

Serial Number

A MC 109868 through A MC 109894

Name of Claim

Jared #1 through Jared #27

DKT. 1458 page 140A

EXHIBIT B

ARIZONA STATE OFFICE
BU. LAND MANAGEMENT

AUG 25 1981

7:45 A.M.
PHOENIX, ARIZONA

| <u>Name of Claim</u> | <u>Docket</u> | <u>Page</u> |
|----------------------|---------------|-------------|
| JARED #1 | 1441 | 131 |
| JARED #2 | 1441 | 133 |
| JARED #3 | 1441 | 134 |
| JARED #4 | 1441 | 135 |
| JARED #5 | 1441 | 136 |
| JARED #6 | 1441 | 137 |
| JARED #7 | 1441 | 138 |
| JARED #8 | 1441 | 139 |
| JARED #9 | 1441 | 140 |
| JARED #10 | 1441 | 246 |
| JARED #11 | 1441 | 247 |
| JARED #12 | 1441 | 248 |
| JARED #13 | 1441 | 249 |
| JARED #14 | 1441 | 250 |
| JARED #15 | 1441 | 251 |
| JARED #16 | 1441 | 252 |
| JARED #17 | 1441 | 253 |
| JARED #18 | 1441 | 254 |
| JARED #19 | 1441 | 315 |
| JARED #20 | 1441 | 316 |
| JARED #21 | 1441 | 317 |
| JARED #22 | 1441 | 318 |
| JARED #23 | 1441 | 319 |
| JARED #24 | 1441 | 320 |
| JARED #25 | 1441 | 321 |
| JARED #26 | 1441 | 322 |
| JARED #27 | 1441 | 323 |

Serial Number

Name of Claim

A MC 109868 through A MC 109894

Jared #1 through Jared #27

PKT. 1458 page 140A

County of Maricopa

Subscribed and sworn to before me this 19th day of June, 1981.

My Commission Expires: October 15, 1982

Virginia M. Schultadt
Notary Public

November 20, 1980

Bureau of Land Management
Arizona State Office
2400 Valley Bank Center
Phoenix, Arizona 85073

Gentlemen:

Re: Affidavit of Annual Assessment Work for Period
between September 1, 1980 and August 31, 1981

Enclosed are some Affidavits of Labor performed on mining claims which we have in the Tombstone mining district.

The work was performed for the purpose of complying with the laws of the United States and of the State of Arizona relative to performance of annual work for the purpose of holding title to said unpatented mining claims for the valuable mineral contained therein.

Sincerely,

Roger P. Smith
Property Manager

RPS:vs
Enclosures

PRP, Co. 85012
Suite 217

31

AFFIDIVIT OF LABOR PERFORMED AND IMPROVEMENTS MADE

STATE OF ARIZONA)
COUNTY OF MARICOPA) ss

Harvey L. Hayes, being first duly sworn, deposes and says:

That he is a citizen of the United States and more than eighteen years of age, and resides at Pheonix, Maricopa, Arizona, and is personally acquainted with the unpatented mining claims sitated in the Tombstone Mining District, Cochise County, Arizona, the location notices of which are recorded in the office of the Cochise County Recorder at the docketts and page as set forth known as the Horne 110-117 claims..

That between the 27th and 28th day of August , 1981, not less \$800.00 worth of work and improvements were done and performed upon the said claims, and that the work was done upon or for the benefit of all of the said calims.

Such work and improvements were made at the exp ense of the James Stewart Company for the Annual Labor Year beginning September 1, 1980, and ending August 31, 1981.

The work consisted of trenching and cross cutting of veins and assaying samples.

The name of the persons that did the work were Bill Smith, George Smith whose address is Box 13 Tombstone, Arizona 85638 and Harvey L. Hayes of Pheonix, Arizona

The said work was done under the direct supervision of Harvey L. Hayes.

The work was performed for the purpose of complying with the laws of the United States of Arizona relative to perf rmance of annual work for the purpose of holding title to said unpatented mining claims for the valuable mineral contained therein.

Dated this 28th day of Aufust, 981.

Harvey L. Hayes
Harvey L. Hayes

SUBSCRIBED and sworn to before me by Harvey L. Hayes, this 28th day of August, 1981.

Shari Dyck
Notary Public

My Commission Expires Aug. 30, 1983



STATE OF ARIZONA)
COUNTY OF COCHISE) ss

WITNESS MY HAND AND OFFICIAL SEAL
CHRISTINE KNUDES, COUNTY RECORDER

| | | |
|---------|-------|----------|
| INDEXED | FILED | RECORDED |
| | | |

HEREBY CERTIFY THAT THE ABOVE
INSTRUMENT WAS FILED FOR RECORD
AT THE OFFICE OF THE COUNTY RECORDER

FEE \$3.00

DEPUTY CLERK

DOCKET 1533

Harvey L. Hayes
Phoenix, Ariz.
AUG 28 '81 - 11 55 AM

DATE 14-17983

PAGE 15

RECEIVED
AUG 31 10 14 AM '81

DKI 1533 PAGE 14

seal attachment

32

AFFIDAVIT OF PERFORMANCE OF ANNUAL ASSESSMENT WORK
AND MINING ACTIVITY

STATE OF ARIZONA) ss
County of _____)

Arizona State Lease No. AMC 84789 thru
AMC 84796

Harvey L. Hayes, being first duly sworn, deposes and says:
Name of Lessee or Agent

That he is a citizen of the United States and more than twenty-one years of age,
resides at Phoenix, Maricopa County,
Arizona, and is lessee of, or lessee's authorized agent of record for State Mineral
Lease No. _____, and is personally acquainted with the 8 (number)
mining claim(s) held under said lease.

ASSESSMENT WORK

That between the 27 day of August, A.D. 1981, and the
28 day of August, A.D. 1981, at least \$ 850.00
worth of work and improvements were done and performed upon said lease area,
not including the original location work of said claim(s). Such work and improve-
ments were made by, or at the expense of the owners of said lease, for the purpose
of complying with the laws of the State of Arizona, pertaining to assessment or
annual work, (at least One Hundred Dollars worth of work for each claim) and;
(Give names and addresses of miners or other workman or firm who worked the
claims). Essay work done by Lindroos Laboratories Box 672 Tombstone Arizona
Bill Smith Owner George Smith laborer Harvey Hayes for James Stewart Co.
Box 13 Tombstone Arizona 85638 Phoenix Arizona
were the men or firm employed by said owner and labored upon said claims, did
said work and improvements, the same being as follows, to-wit:
(Describe work done) Trenching and cross cutting veins Approximately 65ft.
Length, 4 1/2 ft depth, 4 1/2 ft width 9 samples to the essay office at \$8.00
per sample

MINING ACTIVITY

Annual Assessment Work on claims

That records of all mineral, rock or earth material removed from said lease area
during the last lease year have been filed with the Arizona State Land Department
and proper royalty credited or paid thereon, or does hereby certify under the pen-
alty of perjury, that no mineral, rock or earth material has been removed from
said lease area during the lease year.

I certify that the foregoing is a true and correct statement of the work performed,
of improvements made, and of mining activity, of my knowledge.

Harvey L. Hayes
Signature

STATE OF ARIZONA) ss
County of Cochise)

Subscribed and sworn to before me this 28 day of August, 1981.

My Commission Expires: My Commission Expires Aug. 30, 1983

Shari Updegraff
Notary Public

NOTARY PUBLIC
SHARI UPDEGRAFF
ARIZONA

70-73

RECEIVED
AUG 31 10 18 AM '81
PHOENIX, ARIZONA

DKT 1533 PAGE 15

ASSESSMENT
1979-1980

1980 33

AFFIDAVIT OF LABOR PERFORMED AND IMPROVEMENTS MADE

STATE OF ARIZONA)
) ss.
COUNTY OF MARICOPA)

ROGER P. SMITH, being first duly sworn, deposes and says:

That he is a citizen of the United States and more than eighteen years of age, and resides at Scottsdale, Maricopa, Arizona, and is personally acquainted with the unpatented mining claims situated in the Tombstone Mining District, Cochise County, Arizona, the location notices of which are recorded in the office of the Cochise County Recorder at the dockets and pages as set forth on Exhibit A.

That between the 1st day of September 1979, and 31st day of August, 1980, not less than \$15,900.00 worth of work and improvements were done and performed upon said claims, and that the claims constitute a contiguous group under a common ownership and that the work was done upon or for the benefit of all of the said claims.

Such work and improvements were made at the expense of James Stewart Company for the Annual Labor Year beginning September 1, 1979, and ending August 31, 1980.

The work consisted of a diamond core drilling program.

The name and address of the contractor performing the work follows:

Joy Manufacturing
750 East Evans Blvd.
Tucson, Arizona

Said work was done under the direct supervision of Roger P. Smith.

The work was performed for the purpose of complying with the laws of the United States and of the State of Arizona relative to performance of annual work for the purpose of holding title to said unpatented mining claims for the valuable mineral contained therein.

DATED this 21st day of August, 1980.

Roger P. Smith

Roger P. Smith

SUBSCRIBED and sworn to before me by Roger P. Smith this 21st day of August, 1980.

Regina M. Schubert

NOTARY PUBLIC

My commission expires:

October 15, 1982



STATE OF ARIZONA] ss.
COUNTY OF COCHISE]
WITNESS MY HAND AND OFFICIAL SEAL
CHRISTINE RHODES, COUNTY RECORDER

[Signature] DEPUTY DRAFT
INDEXED FILED
1445 63
DOCKET PAGE NO 17499

I HEREBY CERTIFY THAT THE WITHIN
INSTRUMENT WAS FILED AND RECORDED
AT REQUEST OF: *James Stewart Co.*
FEE \$ \$3.00 *Phoenix, Ariz.*
AUG 25 '80 - 1 35 PM
1445 63 NO 17499

34

A MC 84789 thru A MC 84796 Horne #110 thru #117
A MC 84797 thru A MC 84805 Stewart #1 thru #9
A MC 84806 thru A MC 84837 Horne #1 thru #32
A MC 84838 thru A MC 84846 Horne #43 thru #51
A MC 84847 thru A MC 84855 Horne #61 thru #69
A MC 84856 thru A MC 84859 Horne #155 thru #158
A MC 84860 thru A MC 84868 Horne #164 thru #172
A MC 84869 thru A MC 84894 Apache #1 thru #26
A MC 84895 thru A MC 84912 Apache #27 thru #44

EXH

| Name of Claim | Docket | Page |
|---------------|--------|------|
| Stewart #1 | 491 | 97 |
| Stewart #2 | 491 | 98 |
| Stewart #3 | 492 | 93 |
| Stewart #4 | 493 | 91 |
| Stewart #5 | 493 | 92 |
| Stewart #6 | 493 | 93 |
| Stewart #7 | 493 | 94 |
| Stewart #8 | 670 | 55 |
| Stewart #9 | 670 | 56 |
| Horne #1 | 493 | 261 |
| Horne #2 | 493 | 262 |
| Horne #3 | 493 | 263 |
| Horne #4 | 493 | 264 |
| Horne #5 | 493 | 267 |
| Horne #6 | 493 | 266 |
| Horne #7 | 493 | 265 |
| Horne #8 | 493 | 537 |
| Horne #9 | 509 | 318 |
| Horne #10 | 509 | 319 |
| Horne #11 | 509 | 320 |
| Horne #12 | 496 | 339 |
| Horne #13 | 496 | 340 |
| Horne #14 | 496 | 341 |
| Horne #15 | 496 | 342 |
| Horne #16 | 496 | 343 |
| Horne #17 | 493 | 538 |
| Horne #18 | 496 | 344 |
| Horne #19 | 493 | 539 |
| Horne #20 | 493 | 540 |
| Horne #21 | 493 | 541 |
| Horne #22 | 493 | 542 |
| Horne #23 | 493 | 543 |
| Horne #24 | 493 | 544 |
| Horne #25 | 493 | 545 |
| Horne #26 | 493 | 546 |
| Horne #27 | 493 | 547 |
| Horne #28 | 493 | 548 |
| Horne #29 | 493 | 549 |
| Horne #30 | 493 | 550 |
| Horne #31 | 493 | 551 |
| Horne #32 | 493 | 552 |
| Horne #43 | 493 | 562 |
| Horne #44 | 493 | 563 |
| Horne #45 | 493 | 564 |
| Horne #46 | 493 | 565 |
| Horne #47 | 493 | 566 |
| Horne #48 | 493 | 567 |
| Horne #49 | 493 | 568 |
| Horne #50 | 493 | 569 |
| Horne #51 | 493 | 570 |
| Horne #61 | 606 | 464 |
| Horne #62 | 606 | 465 |
| Horne #63 | 606 | 466 |
| Horne #64 | 606 | 467 |
| Horne #65 | 606 | 468 |
| Horne #66 | 606 | 469 |
| Horne #67 | 606 | 470 |

| Name of Claim | Docket | Page |
|---------------|--------|------|
| Horne #68 | 606 | 471 |
| Horne #69 | 606 | 472 |
| Horne #155 | 670 | 53 |
| Horne #156 | 509 | 342 |
| Horne #157 | 509 | 343 |
| Horne #158 | 509 | 344 |
| Horne #164 | 606 | 473 |
| Horne #165 | 606 | 474 |
| Horne #166 | 606 | 475 |
| Horne #167 | 606 | 476 |
| Horne #168 | 606 | 477 |
| Horne #169 | 606 | 478 |
| Horne #170 | 606 | 479 |
| Horne #171 | 606 | 480 |
| Horne #172 | 606 | 481 |
| Apache #1 | 591 | 435 |
| Apache #2 | 591 | 436 |
| Apache #3 | 591 | 437 |
| Apache #4 | 591 | 438 |
| Apache #5 | 591 | 439 |
| Apache #6 | 591 | 440 |
| Apache #7 | 591 | 441 |
| Apache #8 | 591 | 442 |
| Apache #9 | 591 | 443 |
| Apache #10 | 591 | 444 |
| Apache #11 | 591 | 445 |
| Apache #12 | 591 | 446 |
| Apache #13 | 591 | 447 |
| Apache #14 | 591 | 448 |
| Apache #15 | 591 | 449 |
| Apache #16 | 591 | 450 |
| Apache #17 | 591 | 451 |
| Apache #18 | 592 | 249 |
| Apache #19 | 592 | 250 |
| Apache #20 | 592 | 251 |
| Apache #21 | 592 | 252 |
| Apache #22 | 592 | 253 |
| Apache #23 | 592 | 254 |
| Apache #24 | 592 | 255 |
| Apache #25 | 592 | 256 |
| Apache #26 | 592 | 257 |
| Apache #27 | 882 | 545 |
| Apache #28 | 882 | 546 |
| Apache #29 | 882 | 547 |
| Apache #30 | 882 | 548 |
| Apache #31 | 882 | 549 |
| Apache #32 | 882 | 550 |
| Apache #33 | 882 | 551 |
| Apache #34 | 882 | 552 |
| Apache #35 | 882 | 553 |
| Apache #36 | 882 | 554 |
| Apache #37 | 882 | 555 |
| Apache #38 | 882 | 556 |
| Apache #39 | 882 | 557 |
| Apache #40 | 882 | 558 |
| Apache #41 | 882 | 559 |
| Apache #42 | 882 | 560 |
| Apache #43 | 882 | 561 |
| Apache #44 | 882 | 562 |

UNITED STATES
DEPARTMENT OF THE INTERIOR
BUREAU OF LAND MANAGEMENT

MINING CLAIM ANNUAL RECORDATION REQUIREMENTS
(43 CFR 3833.2)

Serial Number Amc 84789 thru 84912

Name or number of Claim Home Stewart Apache claims

Received (date) 9-19-80 and 11-21-80

This acknowledges receipt of:

☒ Evidence of annual assessment work 1979-1980

☐ Notice of intent to hold claim

Appropriate notations have been made on the records.

United States
Department of the Interior
Bureau of Land Management

Arizona State Office
2400 Valley Bank Center
Phoenix, Arizona 85073

RECEIVED
POSTAGE AND FEES PAID
U.S. DEPARTMENT OF THE INTERIOR
MT 43

OCT 12 1981



JAMES STEWART CO.

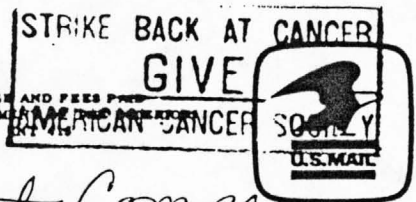

James Stewart Co.
707 Mayer Central Bldg.
3033 N. Central
Phoenix, AZ 85012

Attn: R. P. Smith
Property Manager

26

31

Phoenix, Arizona 85073
United States
Department of the Interior
Bureau of Land Management



James Stewart Company
707 Mayer Central Building
3033 North Central Ave.
Phoenix Arizona

RECEIVED 85012

AUG 25 1980

JAMES STEWART COMPANY
PHOENIX, ARIZONA

1980 AUG 21 AM 8 45

BUREAU OF LAND MANAGEMENT

ALL CLAIMS

Page 1

Form 3830-1
(October 1977)

UNITED STATES
DEPARTMENT OF THE INTERIOR
BUREAU OF LAND MANAGEMENT

HORN 110-117

MINING CLAIM ANNUAL RECORDATION REQUIREMENTS
(43 CFR 3833.2)

Serial Number AME 84789 + HWR 84912

Name or number of Claim _____

Received (date) April 23, 1980

This acknowledges receipt of:

☒ Evidence of annual assessment work 1979, 1980

☐ Notice of intent to hold claim

Appropriate notations have been made on the records.

— 328
April 22, 1980

Bureau of Land Management
U. S. Department of the Interior
2400 Valley Bank Center
Phoenix, Arizona 85073

Gentlemen:

Enclosed is a copy of an Affidavit of Labor Performed and Improvements Made on the claims known as Horne #110 through #117. The labor and improvements are for the current mining year as shown on the Affidavit.

We have not yet received our AMC numbers. However, I called your office and was told that these claims, Horne #110 through #117, lie between AMC 84789 through 84912.

Please make this Affidavit a part of your files.

Thank you very much.

Sincerely yours,

Roger P. Smith
Property Manager

RPS:ef
Encl.

AFFIDAVIT OF LABOR PERFORMED AND IMPROVEMENTS MADE

1980

39

STATE OF ARIZONA)
) ss.
COUNTY OF MARICOPA)

ROGER P. SMITH, being first duly sworn, deposes and says:

That he is a citizen of the United States and more than eighteen years of age, and resides at Scottsdale, Maricopa County, Arizona, and is personally acquainted with the unpatented mining claims situated in the Tombstone Mining District, Cochise County, Arizona, the location notices of which are recorded in the office of the Cochise County Recorder at the dockets and pages as follows:

| Name of Claim | Book | Page | Name of Claim | Book | Page |
|------------------|------|------|-----------------|------|------|
| • Brother George | 67 | 236 | Mother Lode | 67 | 310 |
| • Mary Jo | 67 | 237 | L.P.W. No. 2 | 67 | 311 |
| • Pass Over | 67 | 238 | Connecting Link | 67 | 359 |
| • Chief Justice | 67 | 286 | Mary & George | 67 | 560 |
| • Father Lode | 67 | 287 | Sweet-Heart | 67 | 561 |
| • Rare Metals | 67 | 288 | Woolery | 67 | 562 |

That between the 1st day of September, 1979, and the 31st day of August, 1980, not less than \$1,200.00 worth of work and improvements were done and performed upon said claims, and that the claims constitute a contiguous group under a common ownership and that the work was done upon or for the benefit of all of the said claims.

Such work and improvements were made at the expense of James Stewart Company for the Annual Labor Year beginning September 1, 1979, and ending August, 31, 1980.

The work consisted of a diamond core drilling program.


The name and address of the contractor that performed the work is:

Joy Manufacturing
750 East Evans Blvd.
Tucson, Arizona

Said work was done under the direct supervision of ROGER P. SMITH.

The work was performed for the purpose of complying with the laws of the United States and of the State of Arizona relative to performance of annual work for the purpose of holding title to said unpatented mining claims for the valuable mineral contained therein.

DATED this 18th day of September, 1980.


ROGER P. SMITH

SUBSCRIBED and sworn to before me by ROGER P. SMITH this 18th day of September, 1980.


NOTARY PUBLIC

My commission expires:
October 15, 1982

JAMES STEWART COMPANY
707 Mayer Central Building
3033 North Central Avenue
Phoenix, Arizona 85012



STATE OF ARIZONA)
COUNTY OF COCHISE) SS.

WITNESS MY HAND AND OFFICIAL SEAL
CHRISTINE RHODES, COUNTY RECORDER

DEPUTY DRAFT
INDEXED FILED
10-21
M

I HEREBY CERTIFY
INSTRUMENT WAS FILED
AT REQUEST OF:

FEE \$ 3.00

DATE SEP 22 '80 10:20 AM

1451 PAGE 307

DOCKET 1451 PAGE 307

A MC 85436
A MC 85437
A MC 85438
A MC 85439
A MC 85440
A MC 85441
A MC 85442
A MC 85443
A MC 85444
A MC 85445
A MC 85446
A MC 85447

Brother Lode
Mary Jo
Pass Over
Chief Justice
Father Lode
Rare Metals
Mother Lode
L. P. W. No 2
Connecting Links
Mary and George
Sweetheart
Woolery

duly sworn, deposes and says:

United States and more than eighteen years
icopa County, Arizona, and is personally

connected with the unpatented mining claims situated in the Tombstone Mining
District, Cochise County, Arizona, the location notices of which are recorded in
the office of the Cochise County Recorder at the dockets and pages as follows:

| Name of Claim | Book | Page | Name of Claim | Book | Page |
|----------------|------|------|-----------------|------|------|
| Brother George | 67 | 236 | Mother Lode | 67 | 310 |
| Mary Jo | 67 | 237 | L.P.W. No. 2 | 67 | 311 |
| Pass Over | 67 | 238 | Connecting Link | 67 | 359 |
| Chief Justice | 67 | 286 | Mary & George | 67 | 560 |
| Father Lode | 67 | 287 | Sweet-Heart | 67 | 561 |
| Rare Metals | 67 | 288 | Woolery | 67 | 562 |

That between the 1st day of September, 1979, and the 31st day of August,
1980, not less than \$1,200.00 worth of work and improvements were done and performed
upon said claims, and that the claims constitute a contiguous group under a common
ownership and that the work was done upon or for the benefit of all of the said
claims.

Such work and improvements were made at the expense of James Stewart
Company for the Annual Labor Year beginning September 1, 1979, and ending August,
31, 1980.

The work consisted of a diamond core drilling program.


The name and address of the contractor that performed the work is:

Joy Manufacturing
750 East Evans Blvd.
Tucson, Arizona

Said work was done under the direct supervision of ROGER P. SMITH.

The work was performed for the purpose of complying with the laws of the
United States and of the State of Arizona relative to performance of annual work
for the purpose of holding title to said unpatented mining claims for the valuable
mineral contained therein.

DATED this 18th day of September, 1980.


ROGER P. SMITH

SUBSCRIBED and sworn to before me by ROGER P. SMITH this 18th day of
September, 1980.


NOTARY PUBLIC

My commission expires:

October 15, 1982

41

AFFIDAVIT OF LABOR PERFORMED AND IMPROVEMENTS MADE

STATE OF ARIZONA)
) ss.
COUNTY OF MARICOPA)

W. W. Grace, being first duly sworn, deposes and says:

That he is a citizen of the United States and more than eighteen years of age, and resides in Scottsdale, Maricopa, Arizona, and is personally acquainted with the unpatented mining claims situated in the Tombstone Mining District, Cochise County, Arizona, the location notices of which are recorded in the office of the Cochise County Recorder and known as HORNE #110 through #117.

That between the 6th day of October, 1979, and the 10th day of March, 1980, not less than \$800.00 worth of work and improvements were done and performed upon the said claims, and that the claims constitute a contiguous group under a common ownership and that the work was done upon or for the benefit of all of the said claims.

This work was performed by John Escapule and W. W. Grace. The work was done under the supervision of W. W. Grace according to an agreement entered into by W. W. Grace and M. Seth Horne dated October 1, 1979.

The work was performed for the purpose of complying with the laws of the United States and of the State of Arizona relative to performance of annual work for the purpose of holding title to said unpatented mining claims for the valuable mineral contained therein.

DATED this 7th day of April, 1980.


W. W. Grace
W. W. Grace

SUBSCRIBED and sworn to before me by W. W. Grace this 7th day of April, 1980.

Virginia M. Schubert
Notary Public

My Commission Expires:

State of Arizona



I HEREBY CERTIFY THAT THE WITHIN INSTRUMENT WAS FILED AND RECORDED AT REQUEST OF: James Stewart Co. Bldg
707 Mayer Central Ave.
3033 North Central Phoenix, AZ
(85012)
DRAFT APR 8 '80 - 9 25 AM
INDEXED 1413 PAGE 265 NO 7685

1413 265

September 18, 1980

U. S. Department of The Interior
Bureau of Land Management
Arizona State Office
2400 Valley Bank Center
Phoenix, Arizona 85073

Gentlemen:

Re: Horne 1-32, 43-51, 61-69, 155-158, 164-172, 110-117;
Stewart 1-9; Apache 1-44

Enclosed you will find an Affidavit of Labor Performed on mining
load claims we have in the Tombstone mining district. This
assessment work was done for the annual labor year beginning
September 1, 1979 and ending August 31, 1980. Please make an
acknowledgement to the file stating that we have done the requir-
ed assessment work.

Thank you.

Sincerely,

Roger P. Smith
Property Manager

RPS:vs
Enclosure

ASSESSMENT
1978-1979

KS 43

AFFIDAVIT OF LABOR PERFORMED AND IMPROVEMENTS MADE

STATE OF ARIZONA)
) ss.
COUNTY OF COCHISE)

Edward F. Herold, being first duly sworn, deposes and says: -

That he is a citizen of the United States and more than eighteen years of age, and resides at Tempe, Maricopa, Arizona, and is personally acquainted with the unpatented mining claims situated in the Tombstone Mining District, Cochise County, Arizona, the location notices of which are recorded in the office of the Cochise County Recorder at the dockets and pages as set forth on Exhibit A.

That between the 1st day of September, 1978, and the 1st day of November, 1978, not less than \$12,000.00 worth of work and improvements were done and performed upon the said claims, and that the claims constitute a contiguous group under a common ownership and that the work was done upon or for the benefit of all of the said claims.

Such work and improvements were made at the expense of James Stewart Company for the Annual Labor Year beginning September 1, 1978, and ending August 31, 1979.

The work consisted of a diamond core drilling program.

The name and address of the contractor performing the work follows:

Joy Manufacturing Company
750 East Evans Boulevard
Tucson, Arizona

Said work was done under the direct supervision of Roger M. Horne and Clark Hughes.

The work was performed for the purpose of complying with the laws of the United States and of the State of Arizona relative to performance of annual work for the purpose of holding title to said unpatented mining claims for the valuable mineral contained therein.

DATED this 22nd day of October, 19 79.


Edward F. Herold
Edward F. Herold.

SUBSCRIBED and sworn to before me by Edward F. Herold this 22nd day of October, 1979.

Virginia M. Schulstadt
Notary Public

My Commission Expires:

October 15, 1982



EX-10

James Stewart & Bluff
707 Mayfield Ave.
3033 North Central Ave.
Phoenix, Ariz.
(85612)
MAR 18 '80 - 11 05 AM

1408

508
509

6212

1408 508

EXHIBIT A

| Name of Claim | Docket | Page | Name of Claim | Docket | Page |
|---------------|--------|------|---------------|--------|------|
| Stewart #1 | 491 | 97 | Horne #68 | 606 | 471 |
| Stewart #2 | 491 | 98 | Horne #69 | 606 | 472 |
| Stewart #3 | 492 | 432 | Horne #155 | 670 | 53 |
| Stewart #4 | 493 | 91 | Horne #156 | 509 | 342 |
| Stewart #5 | 493 | 92 | Horne #157 | 509 | 343 |
| Stewart #6 | 493 | 93 | Horne #158 | 509 | 344 |
| Stewart #7 | 493 | 94 | Horne #164 | 606 | 473 |
| Stewart #8 | 670 | 55 | Horne #165 | 606 | 474 |
| Stewart #9 | 670 | 56 | Horne #166 | 606 | 475 |
| Horne #1 | 493 | 261 | Horne #167 | 606 | 476 |
| Horne #2 | 493 | 262 | Horne #168 | 606 | 477 |
| Horne #3 | 493 | 263 | Horne #169 | 606 | 478 |
| Horne #4 | 493 | 264 | Horne #170 | 606 | 479 |
| Horne #5 | 493 | 267 | Horne #171 | 606 | 480 |
| Horne #6 | 493 | 266 | Horne #172 | 606 | 481 |
| Horne #7 | 493 | 265 | Apache #1 | 591 | 435 |
| Horne #8 | 493 | 537 | Apache #2 | 591 | 436 |
| Horne #9 | 509 | 318 | Apache #3 | 591 | 437 |
| Horne #10 | 509 | 319 | Apache #4 | 591 | 438 |
| Horne #11 | 509 | 320 | Apache #5 | 591 | 439 |
| Horne #12 | 496 | 339 | Apache #6 | 591 | 440 |
| Horne #13 | 496 | 340 | Apache #7 | 591 | 441 |
| Horne #14 | 496 | 341 | Apache #8 | 591 | 442 |
| Horne #15 | 496 | 342 | Apache #9 | 591 | 443 |
| Horne #16 | 496 | 343 | Apache #10 | 591 | 444 |
| Horne #17 | 493 | 538 | Apache #11 | 591 | 445 |
| Horne #18 | 496 | 344 | Apache #12 | 591 | 446 |
| Horne #19 | 493 | 539 | Apache #13 | 591 | 447 |
| Horne #20 | 493 | 540 | Apache #14 | 591 | 448 |
| Horne #21 | 493 | 541 | Apache #15 | 591 | 449 |
| Horne #22 | 493 | 542 | Apache #16 | 591 | 450 |
| Horne #23 | 493 | 543 | Apache #17 | 591 | 451 |
| Horne #24 | 493 | 544 | Apache #18 | 592 | 249 |
| Horne #25 | 493 | 545 | Apache #19 | 592 | 250 |
| Horne #26 | 493 | 546 | Apache #20 | 592 | 251 |
| Horne #27 | 493 | 547 | Apache #21 | 592 | 252 |
| Horne #28 | 493 | 548 | Apache #22 | 592 | 253 |
| Horne #29 | 493 | 549 | Apache #23 | 592 | 254 |
| Horne #30 | 493 | 550 | Apache #24 | 592 | 255 |
| Horne #31 | 493 | 551 | Apache #25 | 592 | 256 |
| Horne #32 | 493 | 552 | Apache #26 | 592 | 257 |
| Horne #43 | 493 | 562 | Apache #27 | 882 | 545 |
| Horne #44 | 493 | 563 | Apache #28 | 882 | 546 |
| Horne #45 | 493 | 564 | Apache #29 | 882 | 547 |
| Horne #46 | 493 | 565 | Apache #30 | 882 | 548 |
| Horne #47 | 493 | 566 | Apache #31 | 882 | 549 |
| Horne #48 | 493 | 567 | Apache #32 | 882 | 550 |
| Horne #49 | 493 | 568 | Apache #33 | 882 | 551 |
| Horne #50 | 493 | 569 | Apache #34 | 882 | 552 |
| Horne #51 | 493 | 570 | Apache #35 | 882 | 553 |
| Horne #61 | 606 | 464 | Apache #36 | 882 | 554 |
| Horne #62 | 606 | 465 | Apache #37 | 882 | 555 |
| Horne #63 | 606 | 466 | Apache #38 | 882 | 556 |
| Horne #64 | 606 | 467 | Apache #39 | 882 | 557 |
| Horne #65 | 606 | 468 | Apache #40 | 882 | 558 |
| Horne #66 | 606 | 469 | Apache #41 | 882 | 559 |
| Horne #67 | 606 | 470 | Apache #42 | 882 | 560 |
| | | | Apache #43 | 882 | 561 |
| | | | Apache #44 | 882 | 562 |

DKT. 1198 PAGE 602

DKT 1408 PAGE 509

AFFIDAVIT OF LABOR PERFORMED AND IMPROVEMENTS MADE

STATE OF ARIZONA)
COUNTY OF PIMA) ss.

Edward F. Herold, being first duly sworn, deposes and says:

That he is a citizen of the United States and more than eighteen years of age, and resides at Tempe, Maricopa, Arizona, and is personally acquainted with the unpatented mining claims situated in the Tombstone Mining District, Cochise County, Arizona, the location notices of which are recorded in the office of the Cochise County Recorder at the dockets and pages as set forth on Exhibit A.

That between the 1st day of September, 1978, and the 1st day of November, 1978, not less than \$12,000.00 worth of work and improvements were done and performed upon the said claims, and that the claims constitute a contiguous group under a common ownership and that the work was done upon or for the benefit of all of the said claims.

Such work and improvements were made at the expense of James Stewart Company for the Annual Labor Year beginning September 1, 1978, and ending August 31, 1979.

The work consisted of a diamond core drilling program.

The name and address of the contractor performing the work follows:

Joy Manufacturing Company
750 East Evans Boulevard
Tucson, Arizona

Said work was done under the direct supervision of Roger M. Horne and Clark Hughes.

The work was performed for the purpose of complying with the laws of the United States and of the State of Arizona relative to performance of annual work for the purpose of holding title to said unpatented mining claims for the valuable mineral contained therein.

DATED this 22nd day of October, 1979.

Edward F. Herold
Edward F. Herold

SUBSCRIBED and sworn to before me by Edward F. Herold this 22nd day of October, 1979.

Virginia M. H. H. H.
NOTARY PUBLIC

My Commission Expires:

October 15, 1982

RECEIVED
B. L. H. AZ STATE REC'D

OCT 22 1979

1000 A.M.
TOMBSTONE, ARIZONA

OCT 22 1979

EXHIBIT A

10:00 A.M.
PHOENIX, ARIZONA

| Name of Claim | Docket | Page |
|---------------|--------|------|
| Stewart #1 | 491 | 97 |
| Stewart #2 | 491 | 98 |
| Stewart #3 | 492 | 432 |
| Stewart #4 | 493 | 91 |
| Stewart #5 | 493 | 92 |
| Stewart #6 | 493 | 93 |
| Stewart #7 | 493 | 94 |
| Stewart #8 | 670 | 55 |
| Stewart #9 | 670 | 56 |
| Horne #1 | 493 | 261 |
| Horne #2 | 493 | 262 |
| Horne #3 | 493 | 263 |
| Horne #4 | 493 | 264 |
| Horne #5 | 493 | 267 |
| Horne #6 | 493 | 266 |
| Horne #7 | 493 | 265 |
| Horne #8 | 493 | 537 |
| Horne #9 | 509 | 318 |
| Horne #10 | 509 | 319 |
| Horne #11 | 509 | 320 |
| Horne #12 | 496 | 339 |
| Horne #13 | 496 | 340 |
| Horne #14 | 496 | 341 |
| Horne #15 | 496 | 342 |
| Horne #16 | 496 | 343 |
| Horne #17 | 493 | 538 |
| Horne #18 | 496 | 344 |
| Horne #19 | 493 | 539 |
| Horne #20 | 493 | 540 |
| Horne #21 | 493 | 541 |
| Horne #22 | 493 | 542 |
| Horne #23 | 493 | 543 |
| Horne #24 | 493 | 544 |
| Horne #25 | 493 | 545 |
| Horne #26 | 493 | 546 |
| Horne #27 | 493 | 547 |
| Horne #28 | 493 | 548 |
| Horne #29 | 493 | 549 |
| Horne #30 | 493 | 550 |
| Horne #31 | 493 | 551 |
| Horne #32 | 493 | 552 |
| Horne #43 | 493 | 562 |
| Horne #44 | 493 | 563 |
| Horne #45 | 493 | 564 |
| Horne #46 | 493 | 565 |
| Horne #47 | 493 | 566 |
| Horne #48 | 493 | 567 |
| Horne #49 | 493 | 568 |
| Horne #50 | 493 | 569 |
| Horne #51 | 493 | 570 |
| Horne #61 | 606 | 464 |
| Horne #62 | 606 | 465 |
| Horne #63 | 606 | 466 |
| Horne #64 | 606 | 467 |
| Horne #65 | 606 | 468 |
| Horne #66 | 606 | 469 |
| Horne #67 | 606 | 470 |

| Name of Claim | Docket | Page |
|---------------|--------|------|
| Horne #68 | 606 | 471 |
| Horne #69 | 606 | 472 |
| Horne #155 | 670 | 53 |
| Horne #156 | 509 | 342 |
| Horne #157 | 509 | 343 |
| Horne #158 | 509 | 344 |
| Horne #164 | 606 | 473 |
| Horne #165 | 606 | 474 |
| Horne #166 | 606 | 475 |
| Horne #167 | 606 | 476 |
| Horne #168 | 606 | 477 |
| Horne #169 | 606 | 478 |
| Horne #170 | 606 | 479 |
| Horne #171 | 606 | 480 |
| Horne #172 | 606 | 481 |
| Apache #1 | 591 | 435 |
| Apache #2 | 591 | 436 |
| Apache #3 | 591 | 437 |
| Apache #4 | 591 | 438 |
| Apache #5 | 591 | 439 |
| Apache #6 | 591 | 440 |
| Apache #7 | 591 | 441 |
| Apache #8 | 591 | 442 |
| Apache #9 | 591 | 443 |
| Apache #10 | 591 | 444 |
| Apache #11 | 591 | 445 |
| Apache #12 | 591 | 446 |
| Apache #13 | 591 | 447 |
| Apache #14 | 591 | 448 |
| Apache #15 | 591 | 449 |
| Apache #16 | 591 | 450 |
| Apache #17 | 591 | 451 |
| Apache #18 | 592 | 249 |
| Apache #19 | 592 | 250 |
| Apache #20 | 592 | 251 |
| Apache #21 | 592 | 252 |
| Apache #22 | 592 | 253 |
| Apache #23 | 592 | 254 |
| Apache #24 | 592 | 255 |
| Apache #25 | 592 | 256 |
| Apache #26 | 592 | 257 |
| Apache #27 | 882 | 545 |
| Apache #28 | 882 | 546 |
| Apache #29 | 882 | 547 |
| Apache #30 | 882 | 548 |
| Apache #31 | 882 | 549 |
| Apache #32 | 882 | 550 |
| Apache #33 | 882 | 551 |
| Apache #34 | 882 | 552 |
| Apache #35 | 882 | 553 |
| Apache #36 | 882 | 554 |
| Apache #37 | 882 | 555 |
| Apache #38 | 882 | 556 |
| Apache #39 | 882 | 557 |
| Apache #40 | 882 | 558 |
| Apache #41 | 882 | 559 |
| Apache #42 | 882 | 560 |
| Apache #43 | 882 | 561 |
| Apache #44 | 882 | 562 |

AFFIDAVIT OF LABOR PERFORMED AND IMPROVEMENTS MADE

For 1978-1979

STATE OF ARIZONA)
) ss.
COUNTY OF MARICOPA)

W. W. Grace, being first duly sworn, deposes and says:

That he is a citizen of the United States and more than eighteen years of age, and resides in Scottsdale, Maricopa, Arizona, and is personally acquainted with the unpatented mining claims situated in the Tombstone Mining District, Cochise County, Arizona, the location notices of which are recorded in the office of the Cochise County Recorder and known as HORNE #110 through #117.

That between the 6th day of October, 1979, and the 10th day of October, 1979, the following labor was performed:

1. Approximately 300 feet of trench with an average of 3 feet of depth and 2 feet of width was dug.
2. Approximately 30 feet of trench with an average of 5 feet of depth and 2.5 feet of width was dug.
3. Assays taken from various spots.

This labor was performed upon said claims and these claims constitute a contiguous group under a common ownership. The work was done upon or for the benefit of all of the said claims.

This work was performed by John Escapule under the direction of W. W. Grace according to an agreement entered into by W. W. Grace and M. Seth Horne dated October 1, 1979.

The work was performed for the purpose of complying with the laws of the United States and of the State of Arizona relative to performance of annual work for the purpose of holding title to said unpatented mining claims for the valuable mineral contained therein.

DATED this 12th day of October, 1979.

W. W. Grace
W. W. Grace

SUBSCRIBED and sworn to before me by W. W. Grace this 12th day of October, 1979.

Debra E. Marantz
NOTARY PUBLIC

My commission expires:



I HEREBY CERTIFY THAT THE WITHIN INSTRUMENT WAS FILED AND RECORDED AT REQUEST OF: *Boyer & Smith Co.*
James Stewart Co.
3033 N. Central Ave.
Phoenix, Ariz.
DATE **MAR 14 '80 - 1 35 PM** (85012)
INDEXED **1408** PAGE **47** NO **5312**

118

AFFIDAVIT OF LABOR PERFORMED AND IMPROVEMENTS MADE

STATE OF ARIZONA)
) ss.
COUNTY OF MARICOPA)

Edward F. Herold, being first duly sworn, deposes and says:

That he is a citizen of the United States and more than eighteen years of age, and resides at Tempe, Maricopa, Arizona, and is personally acquainted with the unpatented mining claims situated in the Tombstone Mining District, Cochise County, Arizona, the location notices of which are recorded in the office of the Cochise County Recorder and known as HORNE #110 through #117.

That between the 1st day of September, 1978, and the 1st day of September, 1979, assessment work was done in excess of \$800.00 upon said claims, and that the claims constitute a contiguous group under a common ownership and that the work was done upon or for the benefit of all of the said claims.

Such work and improvements were made at the expense of James Stewart Company for the Annual Labor Year beginning September 1, 1978, and ending August 31, 1979.

This work was performed by John Escapule under the direction of W. W. Grace.

The work was performed for the purpose of complying with the laws of the United States and of the State of Arizona relative to performance of annual work for the purpose of holding title to said unpatented mining claims for the valuable mineral contained therein.

DATED this 22nd day of October, 1979.

Edward F. Herold
Edward F. Herold

SUBSCRIBED and sworn to before me by Edward F. Herold this 22nd day of October, 1979.

Virginia M. Schultze
NOTARY PUBLIC

My commission expires:

October 15, 1982

RECEIVED
B. L. M. AZ STATE OFFICE

OCT 22 1979

10:00 A.M.
PHOENIX, ARIZONA

AFFIDAVIT OF LABOR PERFORMED AND IMPROVEMENTS MADE

STATE OF ARIZONA)
) ss.
 COUNTY OF MARICOPA)

Edward F. Herold, being first duly sworn, deposes and says:

That he is a citizen of the United States and more that eighteen years of age, and resides at Tempe, Maricopa, Arizona, and is personally acquainted with the unpatented mining claims situated in the Tomstone Mining District, Cochise County, Arizona, the location notices of which are recorded in the office of the Cochise County Recorder at the dockets and pages as follows:

| Name of Claim | Book | Page | Name of Claim | Book | Page |
|------------------|------|------|-------------------|------|------|
| 'Brother George' | 67 | 236 | 'Mother Lode' | 67 | 310 |
| 'Mary Jo' | 67 | 237 | 'L.P.W. No. 2' | 67 | 311 |
| 'Pass Over' | 67 | 238 | 'Connecting Link' | 67 | 559 |
| 'Chief Justice' | 67 | 286 | 'Mary & George.' | 67 | 560 |
| 'Father Lode.' | 67 | 287 | 'Sweet-Heart' | 67 | 561 |
| 'Rare Metals' | 67 | 288 | 'Woolery' | 67 | 562 |

That between the 1st day of September, 1978, and the 1st of November, 1978, not less than \$1,200.00 worth of work and improvements were done and performed upon the said claims, and that the claims constitute a contiguous group under a common ownership and that the work was done upon or for the benefit of all of the said claims.

Such work and improvements were made at the expense of Charleston Mines, Inc. and James Stewart Company for the Annual Labor Year beginning September 1, 1978, and ending August 31, 1979.

The work consisted of a diamond core drilling program.

The name and address of the contractor performing the work follows:

Joy Manufacturing Company
 750 East Evans Boulevard
 Tucson, Arizona

Said work was done under the direct supervision of Roger M. Horne and Clark Hughes.

The work was performed for the purpose of complying with the laws of the United States and of the State of Arizona relative to performance of annual work for the purpose of holding title to said unpatented mining claims for the valuable mineral contained therein.

DATED this 22nd day of October, 1979.

Edward F. Herold
 Edward F. Herold

SUBSCRIBED and sworn to before me by Edward F. Herold this 22nd day of October, 1979.

Virginia M. Schulstadt
 NOTARY PUBLIC

JAMES STEWART COMPANY
 707 Mayer Central Building
 3033 North Central Avenue
 Phoenix, Arizona 85012



STATE OF ARIZONA] ss.
 COUNTY OF COCHISE

WITNESS MY HAND AND OFFICIAL SEAL
 CHRISTINE RIBOES, COUNTY RECORDER

Christine Riboes DEPUTY
 INDEXED P. 010 TAT. 11/01/79
 11/6/79

I HEREBY CERTIFY THAT THE WITHIN INSTRUMENT WAS FILED AND RECORDED AT REQUEST OF:

FEE \$ 13.00
 DRAFT _____
 DATE APR 23 '80 - 2:30 PM
 DOCKET 1417 PAGE 178 NO 8928
 DAT 1417 PAGE 178

My commission expires:
October 15, 1982

UNITED STATES
DEPARTMENT OF THE INTERIOR
BUREAU OF LAND MANAGEMENT

No. 958903

10-22-79

DATE

"Serial Numbers will be assigned later"

PARENT SERIAL NUMBER

Arizona State Office
2400 Valley Bank Center
Phoenix, Arizona 85073

Mining Claim Location Notices(124): Stewart #1 et al
APPLICANT: SUBJECT
REMITTER IF DIFFERENT THAN APPLICANT:

James Stewart Co. et al
3033 N. Central, Suite 707
Phoenix, AZ 85012

| PURPOSE | INFORMATION IN THIS COLUMN IS FOR OFFICE USE ONLY. | AMOUNT | |
|----------------------------------|--|--------|--|
| FILING FEE EARNED. | | 620.00 | |
| ADVANCE FILING FEE AND/OR RENTAL | | | |
| | | | |

REFER TO THE ABOVE CASE SERIAL NUMBER IN ALL CORRESPONDENCE.

PLEASE INFORM THIS OFFICE OF ANY CHANGE IN ADDRESS

NOTE: This notice is a receipt for monies paid the United States. If these monies are for required fees in connection with your application to lease, purchase, enter, or otherwise acquire an interest in public lands or resources, this receipt is not an authorization to utilize the land applied for and it does not convey any right, title, or interest in the land for which application is made.

RECEIPT

ASSESSMENT
8461-6461
1977-1978

ASSESSMENT
1976-1977

1977

51

AFFIDAVIT OF LABOR PERFORMED AND IMPROVEMENTS MADE

STATE OF ARIZONA)
) ss.
COUNTY OF MARICOPA)

✓ROGER M. HORNE, being first duly sworn, deposes and says:

That he is a citizen of the United States and more than eighteen years of age, and resides at Tempe, Arizona, Maricopa County, and is personally acquainted with the unpatented mining claims situated in the Tombstone Mining District, Cochise County, Arizona, the location notices of which are recorded in the office of the Cochise County Recorder at the dockets and pages as set forth on Exhibit A.

That between the 1st day of September, 1976, and the 25th day of August, 1977, not less than \$13,000.00 worth of work and improvements were done and performed upon the said claims, and that the claims constitute a contiguous group under a common ownership and that the work was done upon or for the benefit of all of the said claims.

Such work and improvements were made at the expense of STEWART MINES LIMITED PARTNERSHIP, which owns the claims, and that the work was done for the benefit of said owner for the Annual Labor Year beginning September 1, 1976 and ending August 31, 1977.

The work consisted of a diamond core drilling program.

The name and address of the contractor performing the work follows:

Joy Manufacturing Company
750 East Evans Boulevard
Tucson, Arizona

The work was performed for the purpose of complying with the laws of the United States and of the State of Arizona relative to performance of annual work for the purpose of holding title to said unpatented mining claims for the valuable mineral contained therein.

DATED this 28th day of November, 1977.

STEWART MINES LIMITED PARTNERSHIP

By: Roger M. Horne
Roger M. Horne
General Partner

SUBSCRIBED and sworn to before me by ROGER M. HORNE this 28th day of November, 1977.

[Signature]
Notary Public

My Commission expires:

October 13, 1978



STATE OF ARIZONA } SS.
COUNTY OF COCHISE
WITNESS MY HAND AND OFFICIAL SEAL
CHRISTINE RHODES COUNTY RECORDER

INDEXED
FILED
COPIED
BLOTTED

RECEIVED
DEC 7 1977
JAMES STEWART COMPANY
PHOENIX, ARIZONA

HEREBY CERTIFY THAT THE WITHIN
INSTRUMENT WAS FILED AND RECORDED
AT REQUEST OF: *James Stewart Co.*
3033 North Central
Suite 101 Phoenix, Arizona 85012
FEE \$ \$3.00
DRAFT NOV 29 77-8 30 AM
DOCKET 1198 Page 600 No. 24439
602

EXHIBIT A

| Name of Claim | Docket | Page |
|---------------|--------|------|
| Stewart #1 | 491 | 97 |
| Stewart #2 | 491 | 98 |
| Stewart #3 | 492 | 432 |
| Stewart #4 | 493 | 91 |
| Stewart #5 | 493 | 92 |
| Stewart #6 | 493 | 93 |
| Stewart #7 | 493 | 94 |
| Stewart #8 | 670 | 55 |
| Stewart #9 | 670 | 56 |
| Horne #1 | 493 | 261 |
| Horne #2 | 493 | 262 |
| Horne #3 | 493 | 263 |
| Horne #4 | 493 | 264 |
| Horne #5 | 493 | 267 |
| Horne #6 | 493 | 266 |
| Horne #7 | 493 | 265 |
| Horne #8 | 493 | 537 |
| Horne #9 | 509 | 318 |
| Horne #10 | 509 | 319 |
| Horne #11 | 509 | 320 |
| Horne #12 | 496 | 339 |
| Horne #13 | 496 | 340 |
| Horne #14 | 496 | 341 |
| Horne #15 | 496 | 342 |
| Horne #16 | 496 | 343 |
| Horne #17 | 493 | 538 |
| Horne #18 | 496 | 344 |
| Horne #19 | 493 | 539 |
| Horne #20 | 493 | 540 |
| Horne #21 | 493 | 541 |
| Horne #22 | 493 | 542 |
| Horne #23 | 493 | 543 |
| Horne #24 | 493 | 544 |
| Horne #25 | 493 | 545 |
| Horne #26 | 493 | 546 |
| Horne #27 | 493 | 547 |
| Horne #28 | 493 | 548 |
| Horne #29 | 493 | 549 |
| Horne #30 | 493 | 550 |
| Horne #31 | 493 | 551 |
| Horne #32 | 493 | 552 |
| Horne #43 | 493 | 562 |
| Horne #44 | 493 | 563 |
| Horne #45 | 493 | 564 |
| Horne #46 | 493 | 565 |
| Horne #47 | 493 | 566 |
| Horne #48 | 493 | 567 |
| Horne #49 | 493 | 568 |
| Horne #50 | 493 | 569 |
| Horne #51 | 493 | 570 |
| Horne #61 | 606 | 464 |
| Horne #62 | 606 | 465 |
| Horne #63 | 606 | 466 |
| Horne #64 | 606 | 467 |
| Horne #65 | 606 | 468 |
| Horne #66 | 606 | 469 |
| Horne #67 | 606 | 470 |

| Name of Claim | Docket | Page |
|---------------|--------|------|
| Horne #68 | 606 | 471 |
| Horne #69 | 606 | 472 |
| Horne #155 | 670 | 53 |
| Horne #156 | 509 | 342 |
| Horne #157 | 509 | 343 |
| Horne #158 | 509 | 344 |
| Horne #164 | 606 | 473 |
| Horne #165 | 606 | 474 |
| Horne #166 | 606 | 475 |
| Horne #167 | 606 | 476 |
| Horne #168 | 606 | 477 |
| Horne #169 | 606 | 478 |
| Horne #170 | 606 | 479 |
| Horne #171 | 606 | 480 |
| Horne #172 | 606 | 481 |
| Apache #1 | 591 | 435 |
| Apache #2 | 591 | 436 |
| Apache #3 | 591 | 437 |
| Apache #4 | 591 | 438 |
| Apache #5 | 591 | 439 |
| Apache #6 | 591 | 440 |
| Apache #7 | 591 | 441 |
| Apache #8 | 591 | 442 |
| Apache #9 | 591 | 443 |
| Apache #10 | 591 | 444 |
| Apache #11 | 591 | 445 |
| Apache #12 | 591 | 446 |
| Apache #13 | 591 | 447 |
| Apache #14 | 591 | 448 |
| Apache #15 | 591 | 449 |
| Apache #16 | 591 | 450 |
| Apache #17 | 591 | 451 |
| Apache #18 | 592 | 249 |
| Apache #19 | 592 | 250 |
| Apache #20 | 592 | 251 |
| Apache #21 | 592 | 252 |
| Apache #22 | 592 | 253 |
| Apache #23 | 592 | 254 |
| Apache #24 | 592 | 255 |
| Apache #25 | 592 | 256 |
| Apache #26 | 592 | 257 |
| Apache #27 | 882 | 545 |
| Apache #28 | 882 | 546 |
| Apache #29 | 882 | 547 |
| Apache #30 | 882 | 548 |
| Apache #31 | 882 | 549 |
| Apache #32 | 882 | 550 |
| Apache #33 | 882 | 551 |
| Apache #34 | 882 | 552 |
| Apache #35 | 882 | 553 |
| Apache #36 | 882 | 554 |
| Apache #37 | 882 | 555 |
| Apache #38 | 882 | 556 |
| Apache #39 | 882 | 557 |
| Apache #40 | 882 | 558 |
| Apache #41 | 882 | 559 |
| Apache #42 | 882 | 560 |
| Apache #43 | 882 | 561 |
| Apache #44 | 882 | 562 |

54

Affidavit of Labor Performed and Improvements Made

STATE OF ARIZONA,
County of Maricopa } ss.

T. J. Calvin being duly sworn, deposes and
says that he is a citizen of the United States and more than twenty-one years of age, and
resides at 15 W 8 St. in Tombstone Cochise County, State of Arizona, and is personally
acquainted with the mining claim known as Horne 110 through 111
located in NE 1/4 of Sec 20, T20S, R22E, in Tombstone
mining claim, situate in Tombstone Mining District
Mining District, County of Cochise, State of Arizona, the location notice of which
is recorded in the office of the County Recorder of said County, in Book.....of Records of
Mines, at page.....; that between the 1st day of January, A. D. 1976,
and the 30th day of September, A. D. 1976, at least Eight hundred
(800.00) dollars worth of work and improvements were
done and performed upon said claim, not including the location work of said claim. Such work
and improvements were made by and at the expense of T. J. Calvin,
W. W. Grace and Ben Case
owner..... of said claim for the purpose of complying with the laws of the United States
pertaining to assessment of annual work, and T. J. Calvin

were the men employed by said owner.....and who labored upon said claim, did said work
and improvements, the same being as follows, to-wit:

Dug 5 H. A. F. Road Work.

Drill 6 CORE HOLES with air.

STATE OF ARIZONA }
COUNTY OF COCHISE } 96.

WITNESS MY HAND AND OFFICIAL SEAL
CHRISTINE RHODES COUNTY RECORDER

I HEREBY CERTIFY THAT THE WITHIN

STATEMENT WAS FILED AND RECORDED

AT THE OFFICE OF

CHRISTINE RHODES

COUNTY RECORDER

ON

THIS

1148

T. J. Calvin

W. W. Grace

Ben Case

22A

Subscribed and sworn to before me this 3 day of March, A. D. 1977.

(My commission expires June 17, 1977)

W. W. Grace
Notary Public.

1977

55

AFFIDAVIT OF LABOR PERFORMED AND IMPROVEMENTS MADE

STATE OF ARIZONA)
) ss.
COUNTY OF MARICOPA)

- ROGER M. HORNE, being first duly sworn, deposes and says:

That he is a citizen of the United States and more than eighteen years of age, and resides at Tempe, Maricopa County, Arizona, and is personally acquainted with the below named and described unpatented mining claims situated in the Tombstone Mining District, Cochise County, Arizona, the location notices of which are recorded in the office of the Cochise County Recorder at the dockets and pages as follows:

| Name of Claim | Book | Page | Name of Claim | Book | Page |
|------------------|------|------|-------------------|------|------|
| - Brother George | 67 | 236 | - Mother Lode | 67 | 310 |
| - Mary Jo | 67 | 237 | - L.P.W. No. 2 | 67 | 311 |
| - Pass Over | 67 | 238 | - Connecting Link | 67 | 559 |
| - Chief Justice | 67 | 286 | - Mary & George | 67 | 560 |
| - Father Lode | 67 | 287 | - Sweet-Heart | 67 | 561 |
| - Rare Metals | 67 | 288 | - Woolery | 67 | 562 |

That between the 1st day of September, 1976, and the 25th day of August, 1977, not less than \$1,200 worth of work and improvements were done and performed upon the said claims, and that the claims constitute a contiguous group under a common ownership and that the work was done upon or for the benefit of all of the said claims.

Such work and improvements were made at the expense of STEWART MINES LIMITED PARTNERSHIP which holds the claims pursuant to an agreement with the owner of the claims, and that the work was done for the benefit of the owner for the Annual Labor Year beginning September 1, 1976 and ending August 31, 1977.

The work consisted of a diamond core drilling program.

The name and address of the contractor performing the work follows:

Joy Manufacturing Company
750 East Evans Boulevard
Tucson, Arizona

The work was performed for the purpose of complying with the laws of the United States and of the State of Arizona relative to performance of annual work for the purpose of holding title to said unpatented mining claims for the valuable mineral contained therein.

DATED this 28th day of November, 1977.

STEWART MINES LIMITED PARTNERSHIP

By: Roger M. Horne
Roger M. Horne
General Partner

SUBSCRIBED and sworn to before me by ROGER M. HORNE this 28th day of November, 1977.

Eunice K. Fortis
Notary Public

My commission expires:

October 13, 1978

ASSESSMENT
1975-1976

AFFIDAVIT OF LABOR PERFORMED AND IMPROVEMENTS MADE

STATE OF ARIZONA)
) ss.
COUNTY OF MARICOPA)

*Not Recorded.
Note date of
subscription below*

EDWARD F. HEROLD, being first duly sworn deposes and says:

That he is a citizen of the United States and more than eighteen years of age, and resides at Tempe, Maricopa County, Arizona, and is personally acquainted with the below named and described unpatented mining claims situated in the Tombstone Mining District, Cochise County, Arizona, the location notices of which are recorded in the office of the Cochise County Recorder at the dockets and pages as follows:

| <u>Name of Claim</u> | <u>Book</u> | <u>Page</u> | <u>Name of Claim</u> | <u>Book</u> | <u>Page</u> |
|----------------------|-------------|-------------|----------------------|-------------|-------------|
| Brother George | 67 | 236 | Mother Lode | 67 | 310 |
| Mary Jo | 67 | 237 | L.P.W. No. 2 | 67 | 311 |
| Pass Over | 67 | 238 | Connecting Link | 67 | 559 |
| Chief Justice | 67 | 286 | Mary & George | 67 | 560 |
| Father Lode | 67 | 287 | Sweet-Heart | 67 | 561 |
| Rare Metals | 67 | 288 | Woolery | 67 | 562 |

That between the 1st day of September, 1975, and the 31st day of August, 1976, not less than \$1,200.00 worth of work and improvements were done and performed upon the said claims, and that the claims constitute a contiguous group under a common ownership and that the work was done upon or for the benefit of all of the said claims.

Such work and improvements were made at the expense of STEWART MINES LIMITED PARTNERSHIP which holds the claims pursuant to an agreement with the owner of the claims, and that the work was done for the benefit of the owner for the Annual Labor Year beginning September 1st, 1975, and ending August 31st, 1976.

The work consisted of a diamond core drilling program.

The name and address of the contractor performing the work follows:

Joy Manufacturing Company
750 East Evans Boulevard
Tucson, Arizona

The work was performed for the purpose of complying with the laws of the United States and of the State of Arizona relative to performance of annual work for the purpose of holding title to said unpatented mining claims for the valuable mineral contained therein.

DATED this 11th day of November, 1980.

STEWART MINES LIMITED PARTNERSHIP

By: Edward F. Herold
Edward F. Herold
General Partner

SUBSCRIBED and sworn to before me by EDWARD F. HEROLD this 11th day of November, 1980.

Virginia M. Schults
Notary Public

My commission expires:

October 15, 1982



JOY MANUFACTURING COMPANY

OLIVER BUILDING
PITTSBURGH, PENNSYLVANIA 15222

PLEASE REMIT TO
P. O. BOX 360135M
PITTSBURGH, PA. 1525

| CUSTOMER'S ORDER NO. | DATE | REQ. NO. | DATE | AT REC. POINT | B.O. NO. |
|----------------------|------|-----------------|------|---------------|----------|
| CONTRACT | CODE | OUR ORD. NO. | DATE | AT SHIP POINT | |
| 99 69 05 03 02 209 | | | | | |

70572

SOLD
TO

James Stewart Co.
707 Mayer Bldg.
3033 North Central Avenue
Phoenix, Arizona 85012

TERMS NET 30 DAYS
NO CASH DISCOUNT

INVOICE NO. 05115937

INVOICE DATE 8/30/76

SHIPPED
TO

Tombstone, AZ

PLEASE REMIT TO
P. O. BOX 360135M
PITTSBURGH, PA. 15250

DATE SHIPPED

SHIPPED VIA

P. O. ADDRESS

MARKS

REQUESTED ROUTING

SHIPPED FROM Michigan City, IN

| ORIGINAL QUANTITY ORDERED | PART NUMBER | DESCRIPTION | CODE | UNIT PRICE | QUANTITY BACK ORDERED | QUANTITY SHIPPED | AMOUNT |
|---------------------------------|--------------------|--|------|-------------------------|-----------------------------|---------------------|-----------|
| | | Core Drilling at Tombstone, Arizona for period ending August 31, 1976 as per agreement. | | | | | |
| | CORE DRILLING WORK | | | | | | |
| | Hole #8 | <i>Stewart 1-9</i> <i>Alaska 1-44</i> <i>Horne 1-32</i> <i>43-51</i> <i>61-69</i> <i>155-158</i> <i>164-172</i> <i>Many Jo Sharp</i> <i>12 claims (Fed)</i> <i>(suiter)</i> | | | | | \$13,500. |
| | | | | <i>1976 fiscal work</i> | | | |

09007

F. O. B. SHIPPING POINT UNLESS OTHERWISE SPECIFIED

NO RETURNS ALLOWED UNLESS AUTHORIZED BY THIS OFFICE

GOODS COVERED BY THIS INVOICE WERE PRODUCED IN COMPLIANCE WITH THE REQUIREMENTS
OF THE FAIR LABOR STANDARDS ACT OF 1938, AS AMENDED, INCLUDING SECTION 12(A).

ASSESSMENT
1974-1976

ASARCO

AMERICAN SMELTING AND REFINING COMPANY
EXPLORATION DEPARTMENT
SOUTHWESTERN UNITED STATES DIVISION
P. O. BOX 5747, TUCSON, ARIZONA 85703

R. B. CRIST
PROPERTY MANAGER

August 5, 1975

1150 NORTH 7TH AVENUE
TELEPHONE 602-792-3010

RECEIVED

AUG 7 1975

Mr. Edward F. Herold, Controller
Stewart Mines Limited Partnership
3033 North Central Avenue - Suite 707
Phoenix, Arizona 85012

JAMES STEWART COMPANY
PHOENIX, ARIZONA

CHARLESTON PROJECT
STEWART MINES
LIMITED PARTNERSHIP

Dear Mr. Herold:

Enclosed please find copies of the Affidavits of Labor and Assessment work for the Mary Jo Group and the Stewart Group as recorded in Docket 1023, Pages 268, 269 and 270.

Sincerely,

R.B. Crist
R.B. Crist

RBC:vh

Enclosures:
Affidavit of Labor Mary Jo Group
Affidavit of Labor Stewart Group

8/8/75

See letter to Santa this date
Effh

STATE OF ARIZONA
COUNTY OF COCHISE } SS.

WITNESS MY HAND AND OFFICIAL SEAL
CHRISTINE RHODES COUNTY RECORDER

INDEXED
FILED

1715
CERTIFY THAT IT IS WITHIN

FILED AND RECORDED

AT THE COUNTY CLERK'S OFFICE

IN THE COUNTY OF COCHISE

ON JULY 31 1975

DOCKET PAGE 268

AFFIDAVIT OF LABOR PERFORMED AND IMPROVEMENTS MADE

STATE OF ARIZONA)

COUNTY OF PIMA)

SS.

CHARLESTON PROJECT
DOCUMENT 1-B

R. B. CRIST, being first duly sworn, deposes and says:

That he is a citizen of the United States and more than eighteen years of age, and resides at Tucson, Pima County, Arizona, and is personally acquainted with the unpatented mining claims situated in the Tombstone Mining District, Cochise County, Arizona, the location notices of which are recorded in the office of the Cochise County Recorder at the dockets and pages as follows:

| Name of Claim | Book | Page | Name of Claim | Book | Page |
|----------------|------|------|-----------------|------|------|
| Brother George | 67 | 236 | Mother Lode | 67 | 310 |
| Mary Jo | 67 | 237 | L.P.W. No. 2 | 67 | 311 |
| Pass Over | 67 | 238 | Connecting Link | 67 | 559 |
| Chief Justice | 67 | 286 | Mary & George | 67 | 560 |
| Father Lode | 67 | 287 | Sweet-Heart | 67 | 561 |
| Rare Metals | 67 | 288 | Woolery | 67 | 562 |

That between the 1st day of September, 1974, and the 25th day of June, 1975, not less than \$1,200.00 worth of work and improvements were done and performed upon the said claims, and that the claims constitute a contiguous group under a common ownership and that the work was done upon or for the benefit of all of the said claims.

Such work and improvements were made at the expense of ASARCO Incorporated, a New Jersey Corporation, which holds the claims pursuant to an Agreement with the owners of the claims, and that the work was done for the benefit of the owners for the Annual Labor Year beginning September 1, 1974, and ending August 31, 1975.

The work consisted of a diamond core drilling program.

The name and address of the contractor performing the work follows:

Joy Manufacturing Company
750 East Evans Boulevard
Tucson, Arizona

Said work was done under the direct supervision of John R. King, Steve R. Davis and Norm P. Whaley.

The work was performed for the purpose of complying with the laws of the United States and of the State of Arizona relative to performance of annual work for the purpose of holding title to said unpatented mining claims for the valuable mineral contained therein.

DATED this 30th day of July, 1975.

R. B. Crist
R. B. CRIST

SUBSCRIBED and sworn to before me by R. B. CRIST this 30th day of July, 1975.

Notary Public
NOTARY PUBLIC

My Commission Expires:
My Commission Expires Jan. 7, 1977

PKT 1023 PAGE 268

STATE OF ARIZONA }
COUNTY OF COCHISE } SS.
WITNESS MY HAND AND OFFICIAL SEAL
CHRISTINE RHODES COUNTY RECORDER

1. I HEREBY CERTIFY THAT THE WITHIN
2. DOCUMENT WAS FILED AND RECORDED
AT REQUEST OF: *Don Hughes*
DATE: *Jul 31 1975* 3:00 AM
DOCKET: *1023* PAGE: *269*

AFFIDAVIT OF LABOR PERFORMED AND IMPROVEMENTS MADE

CHARLESTON
PROJECT
DOC. 1-B

STATE OF ARIZONA)
COUNTY OF PIMA) ss.

R. B. CRIST, being first duly sworn, deposes and says:

That he is a citizen of the United States and more than eighteen years of age, and resides at Tucson, Pima County, Arizona, and is personally acquainted with the unpatented mining claims situated in the Tombstone Mining District, Cochise County, Arizona, the location notices of which are recorded in the office of the Cochise County Recorder at the dockets and pages as set forth on Exhibit A.

That between the 1st day of September, 1974, and the 25th day of June, 1975, not less than \$12,000.00 worth of work and improvements were done and performed upon the said claims, and that the claims constitute a contiguous group under a common ownership and that the work was done upon or for the benefit of all of the said claims.

Such work and improvements were made at the expense of ASARCO Incorporated, a New Jersey Corporation, which holds the claims pursuant to an Agreement with the owners of the claims, and that the work was done for the benefit of the owners for the Annual Labor Year beginning September 1, 1974 and ending August 31, 1975.

The work consisted of a diamond core drilling program.

The name and address of the contractor performing the work follows:

Joy Manufacturing Company
750 East Evans Boulevard
Tucson, Arizona

Frontier Equipment Company
P.O. Box 908
Tombstone, Arizona 85638

Said work was done under the direct supervision of John R. King, Steve R. Davis and Norm P. Whaley.

The work was performed for the purpose of complying with the laws of the United States and of the State of Arizona relative to performance of annual work for the purpose of holding title to said unpatented mining claims for the valuable mineral contained therein.

DATED this 30th day of July, 1975.

R. B. Crist
R. B. CRIST

SUBSCRIBED and sworn to before me by R. B. CRIST this 30 day of July, 1975.

Don M. Hughes
NOTARY PUBLIC

My Commission Expires:

My Commission Expires Jan, 7, 1977

61

EXHIBIT A

| Name of Claim | Docket | Page | Name of Claim | Docket | Page |
|---------------|--------|------|---------------|--------|------|
| Stewart #1 | 491 | 97 | Horne #68 | 606 | 471 |
| Stewart #2 | 491 | 98 | Horne #69 | 606 | 472 |
| Stewart #3 | 492 | 432 | Horne #155 | 670 | 53 |
| Stewart #4 | 493 | 91 | Horne #156 | 509 | 342 |
| Stewart #5 | 493 | 92 | Horne #157 | 509 | 343 |
| Stewart #6 | 493 | 93 | Horne #158 | 509 | 344 |
| Stewart #7 | 493 | 94 | Horne #164 | 606 | 473 |
| Stewart #8 | 670 | 55 | Horne #165 | 606 | 474 |
| Stewart #9 | 670 | 56 | Horne #166 | 606 | 475 |
| Horne #1 | 493 | 261 | Horne #167 | 606 | 476 |
| Horne #2 | 493 | 262 | Horne #168 | 606 | 477 |
| Horne #3 | 493 | 263 | Horne #169 | 606 | 478 |
| Horne #4 | 493 | 264 | Horne #170 | 606 | 479 |
| Horne #5 | 493 | 267 | Horne #171 | 606 | 480 |
| Horne #6 | 493 | 266 | Horne #172 | 606 | 481 |
| Horne #7 | 493 | 265 | Apache #1 | 591 | 435 |
| Horne #8 | 493 | 537 | Apache #2 | 591 | 436 |
| Horne #9 | 509 | 318 | Apache #3 | 591 | 437 |
| Horne #10 | 509 | 319 | Apache #4 | 591 | 438 |
| Horne #11 | 509 | 320 | Apache #5 | 591 | 439 |
| Horne #12 | 496 | 339 | Apache #6 | 591 | 440 |
| Horne #13 | 496 | 340 | Apache #7 | 591 | 441 |
| Horne #14 | 496 | 341 | Apache #8 | 591 | 442 |
| Horne #15 | 496 | 342 | Apache #9 | 591 | 443 |
| Horne #16 | 496 | 343 | Apache #10 | 591 | 444 |
| Horne #17 | 493 | 538 | Apache #11 | 591 | 445 |
| Horne #18 | 496 | 344 | Apache #12 | 591 | 446 |
| Horne #19 | 493 | 539 | Apache #13 | 591 | 447 |
| Horne #20 | 493 | 540 | Apache #14 | 591 | 448 |
| Horne #21 | 493 | 541 | Apache #15 | 591 | 449 |
| Horne #22 | 493 | 542 | Apache #16 | 591 | 450 |
| Horne #23 | 493 | 543 | Apache #17 | 591 | 451 |
| Horne #24 | 493 | 544 | Apache #18 | 592 | 249 |
| Horne #25 | 493 | 545 | Apache #19 | 592 | 250 |
| Horne #26 | 493 | 546 | Apache #20 | 592 | 251 |
| Horne #27 | 493 | 547 | Apache #21 | 592 | 252 |
| Horne #28 | 493 | 548 | Apache #22 | 592 | 253 |
| Horne #29 | 493 | 549 | Apache #23 | 592 | 254 |
| Horne #30 | 493 | 550 | Apache #24 | 592 | 255 |
| Horne #31 | 493 | 551 | Apache #25 | 592 | 256 |
| Horne #32 | 493 | 552 | Apache #26 | 592 | 257 |
| Horne #43 | 493 | 562 | Apache #27 | 882 | 545 |
| Horne #44 | 493 | 563 | Apache #28 | 882 | 546 |
| Horne #45 | 493 | 564 | Apache #29 | 882 | 547 |
| Horne #46 | 493 | 565 | Apache #30 | 882 | 548 |
| Horne #47 | 493 | 566 | Apache #31 | 882 | 549 |
| Horne #48 | 493 | 567 | Apache #32 | 882 | 550 |
| Horne #49 | 493 | 568 | Apache #33 | 882 | 551 |
| Horne #50 | 493 | 569 | Apache #34 | 882 | 552 |
| Horne #51 | 493 | 570 | Apache #35 | 882 | 553 |
| Horne #61 | 606 | 464 | Apache #36 | 882 | 554 |
| Horne #62 | 606 | 465 | Apache #37 | 882 | 555 |
| Horne #63 | 606 | 466 | Apache #38 | 882 | 556 |
| Horne #64 | 606 | 467 | Apache #39 | 882 | 557 |
| Horne #65 | 606 | 468 | Apache #40 | 882 | 558 |
| Horne #66 | 606 | 469 | Apache #41 | 882 | 559 |
| Horne #67 | 606 | 470 | Apache #42 | 882 | 560 |
| | | | Apache #43 | 882 | 561 |
| | | | Apache #44 | 882 | 562 |

62

A F F I D A V I T

TO WHOM IT MAY CONCERN:

This is to certify that between the first day of September, 1974 and the first day of September, 1975, assessment work was done in excess of \$800.00 for the following contiguous claims located in the Tombstone Mining District, Cochise County, Arizona:

HORNE #110 through #117


This work was done by T. J. Colvin as supported by the attached Affidavit of labor performed.




M. S. Horne, as Trustee

STATE OF ARIZONA)
) ss:
COUNTY OF MARICOPA)

The foregoing instrument was acknowledged before me this
12th day of September, 1975 by M. S. HORNE, as Trustee



Notary Public



My commission expires:


October 13, 1978

STATE OF ARIZONA }
COUNTY OF COCHISE } ss.

WITNESS MY HAND

CHRISTINE RHODES COUNTY CLERK





HEREBY CERTIFY THAT THE WITHIN

ILL. AND RECORDED

James Stewart Co.
707 Magna Central Bldg
3033 N. Central Ave.
Phoenix, Az. 85012

SEP 16 1975 8 30 AM

1032 PAGE 261 NO. 25031

262

63

Affidavit of Labor Performed and Improvements Made

STATE OF ARIZONA, }
County of Maricopa } ss.

.....T. J. COLVIN.....being duly sworn, deposes and
says that he is a citizen of the United States and more than twenty-one years of age, and
resides at Tombstone in Cochise County, State of Arizona, and is personally
acquainted with the mining claim known as "Horne" numbers 110 through 117

.....mining claim, situate in TOMBSTONE MINING DISTRICT
Mining District, County of Cochise, State of Arizona, the location notice of which
is recorded in the office of the County Recorder of said County, in ^{Dkt.} Book 501 of Records of
Mines, at pages 320-327; that between the 1st day of September, A. D. 1974,
and the 30th day of August, A. D. 1975, at least

.....Eight Hundred.....dollars worth of work and improvements were
done and performed upon said claim, not including the location work of said claim. Such work
and improvements were made by and at the expense of T. J. Colvin ; W. W. Grace
and Ben Case (Lessees) for H. Seth Horne
owner..... of said claims for the purpose of complying with the laws of the United States
pertaining to assessment of annual work, and T. J. Colvin

.....were the men employed by said owner.....and who labored upon said claim, did said work
and improvements, the same being as follows, to-wit: 190 feet of trenching with
backhoe with average depth of three feet by two feet in width and also
twenty-five feet of drill holes for sample purposes.

ASSESSMENT
1973-1974

STATE OF ARIZONA) SS.

WITNESS MY HAND AND OFFICIAL SEAL:
CHRISTINE MACNAUL COUNTY RECORDER

I HEREBY CERTIFY THAT THE WITHIN
INSTRUMENT WAS FILED AND RECORDED
AT REQUEST OF: *Carroll Smelting & Refining*
134 5747
20000000 85709
accn: R.B. Crist
FEE \$ \$2.00
DRAFT
DATE AUG 6 1974 10 30 AM
PAGE 160 NO. 19385

AFFIDAVIT OF LABOR PERFORMED AND IMPROVEMENTS MADE

STATE OF ARIZONA)
COUNTY OF PIMA) SS.

R. B. CRIST, being first duly sworn, deposes and says:

That he is a citizen of the United States and more than eighteen years of age, and resides at Tucson, Pima County, Arizona, and is personally acquainted with the unpatented mining claims situated in the Tombstone Mining District, Cochise County, Arizona, the location notices of which are recorded in the office of the Cochise County Recorder at the dockets and pages as set forth on Exhibit A.

That between the 7th day of March, 1974 and the 31st day of August, 1974, not less than \$12,000.00 worth of work and improvements were done and performed upon the said claims, and that the claims constitute a contiguous group under a common ownership and that the work was done upon or for the benefit of all of the said claims.

Such work and improvements were made at the expense of the American Smelting and Refining Company, a New Jersey Corporation, which holds the claims pursuant to an Agreement with the owners of the claims, and that the work was done for the benefit of the owners for the Annual Labor Year beginning September 1, 1973 and ending August 31, 1974.

The work consisted of a diamond core drilling program.

The name and address of the contractor performing the work follows:

Joy Manufacturing Company
750 East Evans Boulevard
Tucson, Arizona

Said work was done under the direct supervision of John R. King, Steve R. Davis and Norm P. Whaley.

The work was performed for the purpose of complying with the laws of the United States and of the State of Arizona relative to performance of annual work for the purpose of holding title to said unpatented mining claims for the valuable mineral contained therein.

DATED this 2 day of August, 1974.

R. B. Crist
R. B. CRIST

SUBSCRIBED and sworn to before me by R. B. CRIST this 2 day of August, 1974.

Veronica M. Hughes
Notary Public

My Commission Expires:

My Commission Expires Jan, 7, 1977

EXHIBIT A

| Name of Claim | Docket | Page | Name of Claim | Docket | Page |
|---------------|--------|------|---------------|--------|------|
| ✓ Stewart #1 | 491 | 97 | Horne #68 | 606 | 471 |
| Stewart #2 | 491 | 98 | Horne #69 | 606 | 472 |
| Stewart #3 | 492 | 432 | Horne #155 | 670 | 53 |
| Stewart #4 | 493 | 91 | Horne #156 | 509 | 342 |
| Stewart #5 | 493 | 92 | Horne #157 | 509 | 343 |
| Stewart #6 | 493 | 93 | Horne #158 | 509 | 344 |
| Stewart #7 | 493 | 94 | Horne #164 | 606 | 473 |
| Stewart #8 | 670 | 55 | Horne #165 | 606 | 474 |
| Stewart #9 | 670 | 56 | Horne #166 | 606 | 475 |
| ✓ Horne #1 | 493 | 261 | Horne #167 | 606 | 476 |
| Horne #2 | 493 | 262 | Horne #168 | 606 | 477 |
| Horne #3 | 493 | 263 | Horne #169 | 606 | 478 |
| Horne #4 | 493 | 264 | Horne #170 | 606 | 479 |
| Horne #5 | 493 | 267 | Horne #171 | 606 | 480 |
| Horne #6 | 493 | 266 | Horne #172 | 606 | 481 |
| Horne #7 | 493 | 265 | Apache #1 | 591 | 435 |
| Horne #8 | 493 | 537 | Apache #2 | 591 | 436 |
| Horne #9 | 509 | 318 | Apache #3 | 591 | 437 |
| Horne #10 | 509 | 319 | Apache #4 | 591 | 438 |
| Horne #11 | 509 | 320 | Apache #5 | 591 | 439 |
| Horne #12 | 496 | 339 | Apache #6 | 591 | 440 |
| Horne #13 | 496 | 340 | Apache #7 | 591 | 441 |
| Horne #14 | 496 | 341 | Apache #8 | 591 | 442 |
| Horne #15 | 496 | 342 | Apache #9 | 591 | 443 |
| Horne #16 | 496 | 343 | Apache #10 | 591 | 444 |
| Horne #17 | 493 | 538 | Apache #11 | 591 | 445 |
| Horne #18 | 496 | 344 | Apache #12 | 591 | 446 |
| Horne #19 | 493 | 539 | Apache #13 | 591 | 447 |
| Horne #20 | 493 | 540 | Apache #14 | 591 | 448 |
| Horne #21 | 493 | 541 | Apache #15 | 591 | 449 |
| Horne #22 | 493 | 542 | Apache #16 | 591 | 450 |
| Horne #23 | 493 | 543 | Apache #17 | 591 | 451 |
| Horne #24 | 493 | 544 | Apache #18 | 592 | 249 |
| Horne #25 | 493 | 545 | Apache #19 | 592 | 250 |
| Horne #26 | 493 | 546 | Apache #20 | 592 | 251 |
| Horne #27 | 493 | 547 | Apache #21 | 592 | 252 |
| Horne #28 | 493 | 548 | Apache #22 | 592 | 253 |
| Horne #29 | 493 | 549 | Apache #23 | 592 | 254 |
| Horne #30 | 493 | 550 | Apache #24 | 592 | 255 |
| Horne #31 | 493 | 551 | Apache #25 | 592 | 256 |
| Horne #32 | 493 | 552 | Apache #26 | 592 | 257 |
| Horne #43 | 493 | 562 | Apache #27 | 882 | 545 |
| Horne #44 | 493 | 563 | Apache #28 | 882 | 546 |
| Horne #45 | 493 | 564 | Apache #29 | 882 | 547 |
| Horne #46 | 493 | 565 | Apache #30 | 882 | 548 |
| Horne #47 | 493 | 566 | Apache #31 | 882 | 549 |
| Horne #48 | 493 | 567 | Apache #32 | 882 | 550 |
| Horne #49 | 493 | 568 | Apache #33 | 882 | 551 |
| Horne #50 | 493 | 569 | Apache #34 | 882 | 552 |
| Horne #51 | 493 | 570 | Apache #35 | 882 | 553 |
| Horne #61 | 606 | 464 | Apache #36 | 882 | 554 |
| Horne #62 | 606 | 465 | Apache #37 | 882 | 555 |
| Horne #63 | 606 | 466 | Apache #38 | 882 | 556 |
| Horne #64 | 606 | 467 | Apache #39 | 882 | 557 |
| Horne #65 | 606 | 468 | Apache #40 | 882 | 558 |
| Horne #66 | 606 | 469 | Apache #41 | 882 | 559 |
| Horne #67 | 606 | 470 | Apache #42 | 882 | 560 |
| | | | Apache #43 | 882 | 561 |
| | | | Apache #44 | 882 | 562 |



AMERICAN SMELTING AND REFINING COMPANY
EXPLORATION DEPARTMENT
SOUTHWESTERN UNITED STATES DIVISION
P. O. BOX 5747, TUCSON, ARIZONA 85703

R. B. CRIST
PROPERTY MANAGER

August 13, 1974

1150 NORTH 7TH AVENUE
TELEPHONE 602-792-3010

RE
JAL
PHOENIX, ARIZONA

Mr. Edward F. Herold, Controller
Stewart Mines Limited Partnership
Suite 707
3033 North Central Avenue
Phoenix, Arizona 85012

JUL 10 1974
AUG 14 1974

CHARLESTON PROJECT
STEWART MINES LIMITED
PARTNERSHIP

Dear Mr. Herold:

Enclosed please find one copy of the recorded
Affidavit of Labor Performed and Improvements
made for the unpatented Federal Lode Claims held
by the James Stewart Limited Partnership (116 in
number).

Sincerely yours,

R. B. Crist
R. B. Crist

RBC:vmh
Enc. 1

A F F I D A V I T

TO WHOM IT MAY CONCERN:

This is to certify that between the first day of September, 1973 and the first day of September, 1974, assessment work was done in excess of \$800.00 for the following contiguous claims located in the Tombstone Mining District, Cochise County, Arizona:

HORNE #110 through #117

This work was done by T. J. Colvin and consisted of a total of approximately 580 lineal feet of trenching with average depth of 3 feet done with a backhoe.

M. S. Horne
M. S. Horne, as Trustee

STATE OF ARIZONA)
) ss:
COUNTY OF MARICOPA)

The foregoing instrument was acknowledged before me this 15th day of January, 1975 by M. S. HORNE, as Trustee.

Virginia M. Schuchardt
Notary Public

My commission expires:
October 15, 1978

STATE OF ARIZONA }
COUNTY OF COCHISE } SS.
WITNESS MY HAND AND OFFICIAL SEAL
CHRISTINE BRADLEY COUNTY RECORDER
INDEXED 982
DOCKET

I HEREBY CERTIFY THAT THE WITHIN
INSTRUMENT WAS FILED AND RECORDED
AT REQUEST OF: James Stewart Co.
3033 N. Central Ave
707 Mayer Central Bldg.
DATE JAN 17 1975 8:35 AM Phx. Az.
PAGE 498 No. 1029
85012

68

GRACE & GRACE REALTY

SINCE 1916
COMPLETE REAL ESTATE SERVICE
SCOTTSDALE, ARIZONA 85251



7232 E. 1ST STREET

PHONE 947-7644

Sept. 10, 1974

Mr. Seth Horne
Phoenix, Arizona

Dear Seth:

All of the necessary assessment work was done during the month of August on your claims in the NE Corner of Section 20 T20S;R22E. The work was done by T. J. Colvin and consisted of a total of approximately 580 lineal feet of trenching with average depth of 3 feet. The work was done with a back-hoe and amounted to more than Eight Hundred Dollars worth of assessment work.

Attached hereto is check for \$100.00 per agreement of Sept. 22, 1972. for the minimum royalty.


W. W. Grace

SEP 10 1974

69

A F F I D A V I T

TO WHOM IT MAY CONCERN:

This is to certify that between the first day of September, 1973 and the first day of September, 1974, assessment work was done in excess of \$1,200.00 for the following contiguous claims located in the Tombstone Mining District, Cochise County, Arizona:

HORNE #101 through #109A
HORNE #159 and #160

This assessment work consisted of a geological and geochemical study performed by C. A. Cosgrove, Mining Consultant and H. Clyde Davis, Geologist.

STATE OF ARIZONA }
COUNTY OF COCHISE } SS.

WITNESS MY HAND AND OFFICIAL SEAL
CHRISTINE RHODES COUNTY RECORDER

M. Padovani
RECORDED
COMPARED
INDEXED

I HEREBY CERTIFY THAT THE WITHIN

INSTRUMENT WAS FILED AND RECORDED

AT THE REQUEST OF

James Stewart Co
707 Mayan Circle S. HORNE, individually
3033 N. Central Ave. and as Trustee
Phoenix, Ariz. 85012

AMOUNT

DATE

DOCKET

PAGE

NO.

\$2.00

3033

NOV 14 1974

8 40 AM

306

2947

STATE OF ARIZONA)
COUNTY OF MARICOPA) ss:

The foregoing instrument was acknowledged before me this
13th day of November, 1974 by M. S. HORNE, individually, and as Trustee.

Virginia M. Schulstadt
Notary Public

My commission expires:

October 15, 1978

August - 1974

To Whom It May Concern:

This is to certify that a geological and geochemical study was made covering mining claims as follows:

Horne #101 through 109-A inclusive
Horne #159 and 160

All located in sections 17 & 18 T 20 S R 22 E, Cochise County, Arizona.

Fifty geochemical determinations were made showing two distinct anomalous areas.


Geological study delineated the type of intrusive porphyry forming the surface. Research determined the chemical composition of this porphyry and placed its age as that of the Tertiary Period.

A study was made of NASA's high altitude aerial photography of this zone for structural factors affecting its orogeny and possible fracture patterns.


Conclusion was made that sufficient evidence of mineralization was present to warrant further exploratory work in developing these claims. Detailed reports are filed with owner, Mr. M. S. Horne.

The value of this work accomplished in August, 1974 is \$1,200.00.

The work was done by C. A. Cosgrove, Mining Consultant under the supervision and direction of H. Clyde Davis, B.S; M.S., Director of Mineral Development, Brigham Young University.



C. A. Cosgrove,
Mining Consultant


H. Clyde Davis, B.S; M.S.
Geologist

(Copy mailed to State Land Department Oct. 23, 1974, etc.)

1974

(COPY)

AFFIDAVIT OF LABOR PERFORMED AND IMPROVEMENTS MADE

STATE OF ARIZONA)
) ss.
COUNTY OF PIMA)

R. B. CRIST, being first duly sworn, deposes and says:

That he is a citizen of the United States and more than eighteen years of age, and resides at Tucson, Pima County, Arizona, and is personally acquainted with the unpatented mining claims situated in the Tombstone Mining District, Cochise County, Arizona, the location notices of which are recorded in the office of the Cochise County Recorder at the dockets and pages as follows:

| Name of Claim | Book | Page | Name of Claim | Book | Page |
|----------------|------|------|-----------------|------|------|
| Brother George | 67 | 236 | Mother Lode | 67 | 310 |
| Mary Jo | 67 | 237 | L.P.W. No. 2 | 67 | 311 |
| Pass Over | 67 | 238 | Connecting Link | 67 | 559 |
| Chief Justice | 67 | 286 | Mary & George | 67 | 560 |
| Father Lode | 67 | 287 | Sweet-Heart | 67 | 561 |
| Rare Metals | 67 | 288 | Woolery | 67 | 562 |

That between the 7th day of March, 1974, and the 31st day of August, 1974, not less than \$1,200.00 worth of work and improvements were done and performed upon the said claims, and that the claims constitute a contiguous group under a common ownership and that the work was done upon or for the benefit of all of the said claims.

Such work and improvements were made at the expense of the American Smelting and Refining Company, a New Jersey Corporation, which holds the claims pursuant to an Agreement with the owners of the claims, and that the work was done for the benefit of the owners for the Annual Labor Year beginning September 1, 1973, and ending August 31, 1974.

The work consisted of a diamond core drilling program.

The name and address of the contractor performing the work follows:

Joy Manufacturing Company
750 East Evans Boulevard
Tucson, Arizona

Said work was done under the direct supervision of John R. King, Steve R. Davis and Norm P. Whaley.

The work was performed for the purpose of complying with the laws of the United States and of the State of Arizona relative to performance of annual work for the purpose of holding title to said unpatented mining claims for the valuable mineral contained therein.

DATED this 2 day of August, 1974.

R. B. Crist
R. B. CRIST

SUBSCRIBED and sworn to before me by R. B. CRIST this 2 day of August, 1974.

Edmund M. Hughes
Notary Public

My Commission Expires:
My Commission Expires Jan. 7, 1977

State of Arizona)
County of Cochise) ss

Witness my Hand and Official Seal
Christine Rhodes, County Recorder

Filed and recorded Oct. 16, 1974 at 8:30 A.M.
Docket 965, Page 218 - No. 25819

(COPY)

ASSESSMENT
1992-1993

AFFIDAVIT OF PERFORMANCE OF ANNUAL ASSESSMENT WORK

RECEIVED

JAMES STEWART CO.
Phoenix, Arizona

Charleston mines, Owner

State of Arizona)
Maricopa County) ss

OCT 26 1973

Charles H. Suiter, being first duly sworn, deposes and says: that he is the President of the CHARLESTON MINES, an Arizona Corporation; that he is a citizen of the United States and more than 21 years old; that he resides at 5008 West Weldon Avenue, Phoenix, Maricopa County, Arizona;

that the Charleston Mines Corporation is the owner of record of possessory title to Twelve (12) unpatented mining claims known as the Mary Jo Group located in sections 25 and 36, Twp 20 South, Range 21 East of G & S R M Tombstone Mining District, Cochise County, Arizona; that the location notices of which are recorded in the office of the Cochise County Recorder in Book 67, records of Mines at pages 236, 237, 238, 286, 287, 288, 310, 311, 559, 560, 561 and 562; that said 12 claims are contiguous and are being explored and developed as a group for the benefit of all said claims.

That between the 1st day of September 1972 and the first day of September 1973, more than \$1200.00 worth of work was done and performed upon said claims, not including any location work; that said work was done at the expense of the James Stewart Company of Phoenix, Ariz. under an agreement with the Charleston Mines, for the purpose of complying with the laws of the United States and the State of Arizona pertaining assessment work;

that the Joy Manufacturing Company was the contractor who performed such work which consisted in core drilling and sampling to a depth of 570 feet, assisted by drilling crew and C.A. Cosgrove, on the Mary Jo claim which is centrally located in the 12 claims; also performed was road construction by Robert Cowan, Tombstone, Ariz.; reconnaissance surveying and geological study and surveillance.

Charles H. Suiter President

Charles H. Suiter
CHARLESTON MINES

State of Arizona)
Maricopa County) ss

Subscribed and sworn to before me this 1st day of October, 1973.

My Commission expires: My Commission Expires Aug. 8, 1976

Norothy E. Galloway
Notary Public

Recording Data:

WITNESS MY HAND AND OFFICIAL SEAL
COCHISE COUNTY RECORDER

\$2.00

BY CERTIFY THAT THE WITHIN
IS RECORDED

Charles H. Suiter
5008 W. Weldon Ave.
Phx. Az.

OCT 9 1973 8:00 AM

PAGE 169 NO. 28117

887 169

73

A F F I D A V I T

TO WHOM IT MAY CONCERN:

This is to certify that between the first day of September, 1972 and the first day of September, 1973, assessment work was done in excess of \$8,200.00 for the following contiguous claims located in the Tombstone Mining District, Cochise County, Arizona:

STEWART #1 through #7
STEWART #8 and #9
HORNE #1 through #32
HORNE #43 through #51
HORNE #61 through #74
HORNE #55
HORNE #156 through #158
HORNE #164 through #177

This assessment work included core drilling accomplished by the Joy Manufacturing Company, drilling contractor, through their Tucson, Arizona, office. It also included maintenance work, drill site preparation, and geological examinations under the supervision of C. A. Cosgrove and D. Clark Hughes of the James Stewart Company.

COCHISE COUNTY
RECORDED
WITNESSES MY HAND AND OFFICIAL SEAL
MARICOPA COUNTY RECORDER

CERTIFY THAT THE WITHIN
IS FILED AND RECORDED

M. S. Horne

James Stewart Co.
3003 N. Central Ave.
Phoenix, Ariz.
\$2.00

M. S. HORNE, individually,
as Trustee, and as
President of JAMES STEWART COMPANY
3033 North Central Avenue
Phoenix, Arizona 85012

INDEXED
FILED
COPIED

DKT 879

DATE AUG 30 1973 - 8 45 AM
PAGE 227 No. 23269

STATE OF ARIZONA)
COUNTY OF MARICOPA) ss:

The foregoing instrument was acknowledged before me this 29th day of August, 1973 by M. S. HORNE, individually, as Trustee, and as President of JAMES STEWART COMPANY.

E. J. Lott
Notary Public

My commission expires:
October 13, 1974

74

A F F I D A V I T

TO WHOM IT MAY CONCERN:

This is to certify that between the first day of September, 1972 and the first day of September, 1973, assessment work was done in excess of \$1,200.00 for the following contiguous claims located in the Tombstone Mining District, Cochise County, Arizona:

HORNE #101 through #109A
HORNE #159 and #160

This assessment work included trenching and excavation work performed by Robert Cowan, and geological examination and study done by C. A. Cosgrove.

M. S. Horne
M. S. HORNE, individually
and as Trustee

STATE OF ARIZONA)
) ss:
COUNTY OF MARICOPA)

The foregoing instrument was acknowledged before me this
29th day of August, 1973 by M. S. HORNE, individually, and as Trustee.

E. J. Jost
Notary Public

My commission expires:
October 13, 1974

CERTIFY THAT THE WITHIN
IS FILED AND RECORDED

\$2.00

DATE

879 PAGE 228

76

A F F I D A V I T

TO WHOM IT MAY CONCERN:

This is to certify that between the first day of September, 1972 and the first day of September, 1973, assessment work was done in excess of \$800.00 for the following contiguous claims located in the Tombstone Mining District, Coshise County, Arizona:

HORNE #110 through #117

This assessment work included trenching and excavation work performed by T. G. Colvin and Charles Escapule, and geological examination and study performed by W. W. Grace and C. A. Cosgrove.

M. S. Horne

M. S. HORNE, as Trustee

STATE OF ARIZONA)
) ss:
COUNTY OF MARICOPA)

The foregoing instrument was acknowledged before me this
29th day of August, 1973 by M. S. HORNE, as Trustee.

E. J. Lott
Notary Public

My commission expires:
October 13, 1974

WITNESS MY HAND AND OFFICIAL SEAL
CHRISTINE MACNAB COUNTY RECORDER

CERTIFY THAT THE WITHIN
WAS FILED AND RECORDED

James Stewart
Phy. G.
\$2.00
DATE 30-73-8 45 AM
DKT 229 23274
PAGE 229

76

A F F I D A V I T

TO WHOM IT MAY CONCERN:

This is to certify that between the first day of September, 1972 and the first day of September, 1973, assessment work was done in excess of \$2,600.00 for the following contiguous claims located in the Tombstone Mining District, Coshise County, Arizona:

APACHE #1 through #26

This assessment work included core drilling accomplished by the Joy Manufacturing Company, drilling contractor, through their Tucson, Arizona, office. It also included maintenance work, drill site preparation, and geological examinations under the supervision of C. A. Cosgrove and D. Clark Hughes of the James Stewart Company.

Edward F. Herold
Edward F. Herold, as Trustee

STATE OF ARIZONA)
) ss:
COUNTY OF MARICOPA)

The foregoing instrument was acknowledged before me this 29th day of August, 1973 by EDWARD F. HEROLD, as Trustee.

Ernest A. Fort
Notary Public

My commission expires:
October 13, 1974



RECEIVED
MARICOPA COUNTY RECORDER

879 PAGE 230

James Stewart Co
phx. az.
DKT 879
AUG 30 1973 10 45 AM
230 23272

ASSESSMENT
1971-1972



STATE OF ARIZONA } SS. }
 COUNTY OF COCHISE }
 W. A. DIXON AND OFFICIAL SEAL
 JAMES O. DIXON COUNTY RECORDER.

I HEREBY CERTIFY THAT THE WITHIN
 INSTRUMENT WAS FILED AND RECORDED
 AT REQUEST OF: *James Stewart*
 \$2.00 3033 N. Central
 P.M. 03
 SEP 17 1972 - 8 45 AM
 DRAFT
 DOCKET 803 PAGE 76-21467

A F F I D

INDEXED
 FILED
 COMPARED
 M.

TO WHOM IT MAY CONCERN:

This is to certify that between September 1, 1971 and
 September 1, 1972, assessment work in excess of \$2100.00 was accomplished
 on the following claims in the Tombstone Mining District, Cochise County,
 Arizona:

HORNE #155
 HORNE #159 thru #160
 HORNE #101 thru #109A
 HORNE #110 thru #117

This assessment work included core drilling accomplished by
 the Joy Manufacturing Company, drilling contractor, Michigan City,
 Indiana, and the maintenance of location monuments and maintenance of
 improvements on the claims, performed by Clark Hughes and Clarence A.
 Cosgrove of the James Stewart Company.

M. S. Horne
 M. S. HORNE, individually
 and as Trustee

STATE OF ARIZONA)
) ss.
 COUNTY OF MARICOPA)

The foregoing instrument was acknowledged before me this
 30th day of August, 1972, by M. S. HORNE, individually, and as Trustee.

My commission expires:
 October 6, 1974

Berliah D. Gray
 Notary Public

78
7
L

A F F I D A V I T


TO WHOM IT MAY CONCERN:

This is to certify that between the first day of September, 1971 and the first day of September, 1972, assessment work was done in excess of \$8,000.00 for the following contiguous claims located in the Tombstone Mining District, Cochise County, Arizona.

STEWART #1 through STEWART #7
STEWART #8 and #9
HORNE #1 through #32
HORNE #43 through #51
HORNE #61 through #69
HORNE #156 through #158
HORNE #164 through #172
HORNE #100

This assessment work included core drilling accomplished by the Joy Manufacturing Company, drilling contractor, Michigan City, Indiana, along with supervision by C. A. Cosgrove and Clark Hughes of the James Stewart Company. The total drilling accomplished exceeded a depth of 2000 feet.

STATE OF ARIZONA)
COUNTY OF COCHISE) ss.
I HEREBY CERTIFY THAT THE WITHIN
INSTRUMENT WAS FILED AND RECORDED
WITNESS MY HAND AND OFFICIAL SEAL
JAMES O. DIXON, COUNTY RECORDER



DRAFT
\$200
SEP 1 '72 - 8 45 AM
DXT 803 PAGE 77 21468

M. S. Horne
M. S. HORNE, individually,
as Trustee, and as
President of JAMES STEWART COMPANY
3033 N. Central Ave.
Phoenix, Arizona 85012

STATE OF ARIZONA)
COUNTY OF MARICOPA) ss.

The foregoing instrument was acknowledged before me this
30th day of August, 1972 by M. S. HORNE, individually, as Trustee, and
as President of JAMES STEWART COMPANY.

Beverly D. Gray
Notary Public

My commission expires
October 6, 1974

AFFIDAVIT OF LABOR PERFORMED AND IMPROVEMENTS MADE

Sept. 1, 1971 to Sept. 1, 1972

State of Arizona)
(ss:
Maricopa County)

Charles H. Suiter, being duly sworn, deposes and says that he is a citizen of the United States and more than 21 years old; that he is the principal owner and the President of the Charleston Mines, an Arizona Corporation whose address is 5008 West Weldon Avenue, Phoenix, Arizona 85031,

Suiter further states that he is personally acquainted and familiar with EIGHT (8) mineral claims held under Lease No. M-786 from the State of Arizona of which the Charleston Mines is the LESSEE, that the location notices of said eight claims are recorded in the office of the Cochise County Recorder in Docket 174 at pages 406, 407, 408, 409, 410, 411, 412 and 413 - that the said eight claims are known as the STATE GROUP,

that the Charleston Mines is the owner of record of TWELVE (12) unpatented lode mining claims known as the MARY JO GROUP with which claims Suiter states he is acquainted, that the location notices of the twelve claims are recorded in the office of the County Recorder of Cochise County in Book 67, Record of Mines at pages 236, 237, 238, 286, 287, 288, 310, 311, 559, 560, 561 and 562 and

that the eight claims of the State Group and the twelve claims of the Mary Jo Group are contiguous and are being explored and developed as a unit or group of claims known as the Charleston Mines for the benefit of all the said claims, that said claims are situated in Sections 25 and 36 in Twp 20 South, Range 21 East of the G & S R B & M in the Tombstone Mining District, Cochise County, Az,

that between the 1st day of September 1971 and the 1st day of September 1972, more than \$2000.00 worth of work was done and performed upon said claims not including any location work - that said work was done at the expense of the James Stewart Company, 707 Mayer Central Building, Phoenix, Arizona 85012, under an agreement with the Charleston Mines for the purpose of complying with the laws of the United States and the State of Arizona pertaining to annual assessment work,

that the Joy Manufacturing Company (Core Drill Contractor) of Michigan City, Indiana, performed said work which consisted of drilling and coring more than 1440 feet in total depths.

it is further certified that no mineral, rock or other earth material was removed from any of the eight claims covered by Lease M-786.

July 23, 1972

Charles H. Suiter President
CHARLESTON MINES

State of Arizona, Maricopa County:

Subscribed and sworn to by Charles H. Suiter, before me this 23 day of July 1972.

Commission Expires _____
Notary Public

STATE OF ARIZONA }
COUNTY OF MARICOPA } ss:
Notary Public }
Attest: _____ }
COUNTY RECORDER. }
FEE \$ _____ }
OKL 795 40 AM
18650

INCORPORATION DIVISION
June 30 1972

ANNUAL REPORT for fiscal year ending June 30 19 72

NAME OF CORPORATION Charleston Mines

ADDRESS 5008 West Weldon Ave Phoenix Arizona 85031

| OFFICERS | NAME | STREET | CITY-STATE |
|------------|---|-----------------------------|----------------------------|
| President | <u>Charles H. Suiter, Sr (and Treasurer)</u> | <u>5008 West Weldon Ave</u> | <u>Phoenix, Ariz 85031</u> |
| Vice-Pres. | <u>Anna I. Suiter (and Secretary)</u> | <u>5008 West Weldon Ave</u> | <u>Phoenix, Ariz 85031</u> |
| Secretary | <u>Lila E. Suiter (Vice Pres and Asst Secy)</u> | <u>3630 North 5th Ave</u> | <u>Phoenix, Ariz 85031</u> |
| Treasurer | <u>Charles H. Suiter Jr (V.P. 7 Asst Treas)</u> | <u>4847 E. Osborn Road</u> | <u>Phoenix, Ariz 85018</u> |

BOARD OF DIRECTORS (If more than five attach separate sheet)

| | | | |
|--|-----------------------------|--------------------|--|
| | <u>Charles H. Suiter Sr</u> | <u>as above</u> | |
| | <u>Anna I. Suiter</u> | <u>shown above</u> | |
| | <u>Lila E. Suiter</u> | <u>shown above</u> | |
| | <u>Charles H. Suiter Jr</u> | <u>shown above</u> | |

FINANCIAL STATEMENT

| ASSETS | | LIABILITIES | |
|---------------------------------------|----------------------|-------------------------------|----------------------|
| Current Assets: | | Current Liabilities: | |
| Cash on Hand | \$ _____ | Notes Payable | \$ _____ |
| Demand Deposits | \$ _____ | Accts. Payable (trade) | \$ _____ |
| Inventories (_____) | \$ _____ | Accrued Liabilities | \$ _____ |
| _____ basis | \$ _____ | Taxes and interest | \$ _____ |
| Accts. Rec. (trade) net | \$ _____ | Other Current Liabilities: | \$ _____ |
| Notes Rec. (trade) | \$ _____ | Dividends declared | \$ _____ |
| Other current assets: | \$ _____ | Instalments due (in 1 yr.) | \$ _____ |
| | \$ _____ | Due Officers and Directors | \$ _____ |
| <u>Balance due on James</u> | | | \$ _____ |
| <u>Stewart mine purchase contract</u> | \$ <u>112,400.</u> | Long Term Debts. | \$ _____ |
| Fixed Assets | \$ _____ | Reserves: | \$ _____ |
| Intangible Assets: | | | \$ _____ |
| Goodwill | \$ _____ | | \$ _____ |
| | \$ _____ | | \$ _____ |
| | \$ _____ | Other Liabilities: | \$ _____ |
| Other Assets: | | | \$ _____ |
| Marketable Securities | \$ _____ | | \$ _____ |
| Due from Officers and directors | \$ _____ | | \$ _____ |
| | \$ _____ | | \$ _____ |
| Deferred Charges: | | Capital and Surplus: | |
| Prepaid expenses | \$ _____ | Shares Outstanding (Sched. 3) | \$ <u>100,000.</u> |
| Organization expenses | \$ _____ | Surplus (Sched. 4) | \$ <u>12,400.</u> |
| | \$ _____ | | \$ _____ |
| TOTAL | \$ <u>112,400.00</u> | TOTAL | \$ <u>112,400.00</u> |

| SCHEDULE 3. CAPITAL | | SCHEDULE 4. SURPLUS | |
|---------------------|--------------------|-----------------------------------|-------------------|
| No. | Class | Paid in Surplus | \$ _____ |
| <u>100,000</u> | <u>Common</u> | Revaluation of assets | \$ _____ |
| | Shares Outstanding | Other capital surplus in contract | \$ <u>12,400.</u> |
| | Shares Outstanding | Earned surplus (or deficit) | \$ _____ |
| | Shares Outstanding | | \$ _____ |
| | TOTAL | TOTAL | \$ <u>12,400.</u> |
| | \$ <u>100,000.</u> | | |

STATE OF Arizona
COUNTY OF Maricopa

We, Charles H. Suiter Sr President, and Anna I. Suiter Secretary, of the above named corporation, do solemnly swear that the foregoing is a true, complete and correct statement to the best of our knowledge and belief, and have caused same to be prepared and delivered to the Arizona Corporation Commission.

Subscribed and sworn to before me this May of July 19 72 Charles H. Suiter Sr President
My commission expires _____ 19 72 ANNA I. SUITER Secretary

NOTARY SEAL Jerethy E. Colley Signature _____ CORPORATE SEAL

IF POSSIBLE, PLEASE USE TYPEWRITER TO FILL REPORT. MAKE CHECKS PAYABLE AND SEND REPORT TO —
ARIZONA CORPORATION COMMISSION, CAPITOL ANNEX, PHOENIX, ARIZONA FEE \$25.00

CORPORATION NAME Charleston Mines

5008 West Weldon Ave. Phoenix, Arizona 85031

CHECK NO. _____ BANK NO. _____ RECEIPT NO. _____

ANNUAL REGISTRATION FEE \$ _____

PENALTIES \$ _____

ASSESSMENT
1970-1971

Sept. 1, 1970 to Sept. 1, 1971

State of Arizona)
) ss:
 Maricopa County)

Charles H. Suiter, President of the Charleston Mines, an Arizona Corporation, being duly sworn, deposes and says that he is a citizen of the United States and more than twenty-one years old and resides at 5008 West Weldon Avenue in Phoenix, Arizona; that the Charleston Mines is the Lessee under State Mineral Lease No. M-786 and that he is personally acquainted with the eight (8) mineral claims covered by and held under said lease, the location notices of said eight (8) claims being recorded in the office of the County Recorder of Cochise County, Arizona, in Docket 174 at pages 406; 407; 408; 409; 410; 411; 412 and 413, that said eight (8) claims are known as the STATE GROUP, also

that the Charleston Mines is the record owner of and he is personally acquainted with the Twelve (12) unpatented mining claims known as the MARY JO GROUP, the location notices of which are recorded in the office of the County Recorder of Cochise County, Arizona in Book 67 Record of Mines at pages 236; 237; 238; 286; 287; 288; 310; 311; 559; 560; 561 and 562, and

that the eight (8) claims of the STATE GROUP and the twelve (12) claims of the MARY JO GROUP are contiguous and are being developed as a unit or group of claims known as the CHARLESTON MINES and are being worked and developed for the benefit of all the claims - that said claims are situated in Sections 25 and 36 in Twp 20 South, Range 21 East of the G & S R B & M in the Tombstone Mining District, Cochise County, Arizona, and

that between the 1st day of September 1970 and the 1st day of September 1971, at least Two Thousand (\$2,000.00) Dollars worth of work was done and performed upon said claims not including any location work on said claims - that the work was done at the expense of the James Stewart Company, 707 Mayer Central Building, Phoenix, Arizona, under an agreement with the Charleston Mines for the purpose of complying with the laws of the United States and the state of Arizona pertaining to annual assessment work and

that the Joy Manufacturing Company (Drilling Contractor) Michigan City, Indiana, along with supervision by C.A. Cosgrove and Clark Hughes of the Stewart Company, performed such work which consisted of more than 2000 feet of core drilling at three different strategic locations on the claims.

The undersigned further certifies that no mineral, rock or other earth material was removed from any of the mineral claims held under State Lease M-786.

JULY 22,
~~#####~~, 1971

Charles H. Suiter President
 CHARLESTON MINES

State of Arizona, Maricopa County:

Subscribed and sworn to by Charles H. Suiter, before me this 22nd day of July ~~####~~ 1971.

My Commission expires My Commission Expires Aug. 8, 1972

Anthony E. Cackley
 Notary Public

ARIZONA
 COUNTY RECORDER
 COCHISE COUNTY
 BOOK 67
 PAGE 236
 JUL 23 1971
 5008 W. WELDON AVE.
 PHOENIX, ARIZONA 85031
 708

82

A F F I D A V I T

TO WHOM IT MAY CONCERN:

This is to certify that between September 1, 1970 and September 1, 1971, assessment work in excess of \$2100.00 was accomplished on the following claims in the Tombstone Mining District, Cochise County, Arizona:

HORNE #155
HORNE #159 through #160
HORNE #101 through #109A
HORNE #110 through #117-

This assessment work included the maintenance of location monuments and maintenance of improvements on the claims, and was performed by Clark Hughes and Clarence A. Cosgrove of the James Stewart Company.

Library certify that the within instrument was filed and recorded
Record # 5200 James Stewart
Phoenix, Ariz.
Date Aug 31 71 - 8 45 AM
Dkt 716 16389

M. S. Horne
M. S. HORNE, individually
and as Trustee

STATE OF ARIZONA)

) ss.

COUNTY OF MARICOPA)

The foregoing instrument was acknowledged before me this 30th day of August, 1971, by M. S. HORNE, individually, and as Trustee.

My commission expires:

My Commission Expires Oct. 6, 1974

Beverly D. Gray
Notary Public

83

This is to certify that between the first day of September, 1970 and the first day of September, 1971, assessment work was done in excess of \$8,000.00 for the following contiguous claims located in the Tombstone Mining District, Cochise County, Arizona:

STEWART #1 through STEWART #7
STEWART #8 and #9
HORNE # 1 through #32
HORNE #43 through #51
HORNE #61 through #69
HORNE #156 through #158
HORNE #164 through #172
HORNE #100

This assessment work included core drilling accomplished by the Joy Manufacturing Company, drilling contractor, Michigan City, Indiana, along with supervision by C.A. Cosgrove and Clark Hughes of the James Stewart Company. The total drilling accomplished exceeded a depth of 2000 feet.

~~M. S. HORNE, individually,~~
as Trustee, and as
President of JAMES STEWART COMPANY
3033 N. Central Ave.
Phoenix, Arizona 85012

STATE OF ARIZONA)
) ss.
COUNTY OF MARICOPA)

The foregoing instrument was acknowledged before me this day of August, 1971 by M. S. HORNE, individually, as Trustee, and as President of JAMES STEWART COMPANY.

My commission expires:

My Commission Expires Oct. 6, 1974

Notary Public

OK. 718 - 533

0.61-696/
1969-1970
ASSESSMENT

AFFIDAVIT OF ANNUAL LABOR PERFORMED

FOR PERIOD ENDING SEPTEMBER 1, 1970

STATE OF ARIZONA)
MARICOPA COUNTY) ss.

Sec. 25 & 36, Twp 20 S. R 21 E G&SRBM

Charles H. Suiter, President of the Charleston Mines, an Arizona Corporation, being duly sworn, deposes and says that he is a citizen of the United States and more than 21 years of age and that he resides at 5008 West Weldon Avenue, Phoenix, Arizona; that the Charleston Mines is the Lessee under State Mineral Lease No. M-786 and that he is personally acquainted with the eight (8) mineral claims covered and held by said lease, the location notices of said claims being recorded in the office of the County Recorder of Cochise County, Arizona, in Docket 174 at pages 406; 407; 408; 409; 410; 411, 412 and 413, that said eight claims are known as the STATE GROUP, also

that the Charleston Mines is the record owner of and he is personally acquainted with the Twelve (12) unpatented mining claims known as the MARY JO GROUP, the location notices of which are recorded in the office of the County Recorder of Cochise County, Arizona in Book 67 Record of Mines at pages 236; 237; 238; 286; 287; 288; 310; 311; 559; 560; 561 and 562, and

that the eight claims of the State Group and the twelve claims of the Mary Jo Group are contiguous and are being developed as a unit or group of claims known as the Charleston Mines and are being worked for the benefit of all claims - that said claims are situated in Sections 25 and 36 in Twp 20 South, Range 21 East of the G & S R B & M in the Tombstone Mining District, Cochise County, Arizona, and

that between the 1st day of September 1969 and the 1st day of September 1970, at least Two Thousand (\$2000.00) Dollars worth of work was done and performed upon said claims, not including location work of said claims - that such work was done at the expense of the James Stewart Company, 707 Mayer Central Building, Phoenix, Arizona 85012, under an agreement with the Charleston Mines, Inc., for the purpose of complying with the laws of the State of Arizona and the United States pertaining to annual assessment work, and

that the Joy Manufacturing Company (Drilling Contractor) Michigan City, Indiana, along with supervision by C.A. Cosgrove and Clark Hughes of the Stewart Company, performed such work which consisted of more than 1000 feet of core drilling and IP survey work, also continuous watchman surveillance is maintained on the mining property.

The Undersigned further certifies that no mineral, rock or earth material was removed from any of the mineral claims held under State Mineral Lease No. M-786 and that the foregoing is a correct statement of the work performed.

August 3, 1970.

Charles H. Suiter
President
CHARLESTON MINES

State of Arizona, Maricopa County:

Subscribed and sworn to by Charles H. Suiter, before me this 3rd day of August, 1970.

My Commission expires _____ Commission Expires April 28, 1974

S. D. Knudsen
Notary Public

-O-

Bottom space for recording data.

| | | |
|---|--|---|
| STATE OF ARIZONA COUNTY OF COCHISE Witness my hand and Official Seal August 10, 1970 County Recorder Deputy | Thereby certify that the within instrument was filed and recorded at of said \$2.00 Page Docket 174 Page 406-413 Page 236-238, 286-288, 310-311, 559-562 | Charles H. Suiter President CHARLESTON MINES |
| Filed AUG 10 1970 Docket 174 Page 406-413 Page 236-238, 286-288, 310-311, 559-562 | Page Docket 174 Page 406-413 Page 236-238, 286-288, 310-311, 559-562 | Page Docket 174 Page 406-413 Page 236-238, 286-288, 310-311, 559-562 |

Record and return to Suiter, 5008 W. Weldon, Phoenix, 85031

26

A F F I D A V I T

TO WHOM IT MAY CONCERN:

This is to certify that exploration work was accomplished in the Tombstone Mining District including aerial magnetics and other geophysical work. This work is summarized by the attached report by Loyd A. Hewitt of Hewitt Enterprises of Draper, Utah. Mr. Hewitt is a fully qualified geophysicist. The cost of the work exceeded \$3,000, and covers the assessment work for the following claims for fiscal year ended August 31, 1970:

HORNE #101 through HORNE #107
HORNE #108, #109 and 109A
HORNE #110 through HORNE #117
HORNE #159 and HORNE #160

STATE OF ARIZONA
COUNTY OF COCHISE
I, James Stewart Co.
hereby certify that the within instrument was filed and recorded at
Phoenix, Ariz.
Date SEP 1 70 - 11 55 AM
Page 457 to 13838
459
Fee \$ 2.00
Dkt No. 654
Filed
Compared
Index

M. S. Horne
M. S. HORNE, individually,
and as Trustee

STATE OF ARIZONA)
 SS:
COUNTY OF MARICOPA)

The foregoing instrument was acknowledged before me this
28th day of August, 1970, by M. S. HORNE, individually, and as
Trustee.

James Stewart Co.
Notary Public
NOTARY PUBLIC
JAMES STEWART CO.

My commission expires:
My Commission Expires Oct. 13, 1970

Hewitt

Enterprises

12415 South 960 East

Draper, Utah 84020

801 571-1911 Off.

801 571-0157 Res.

RECEIVED

AUG 5 1970

August 4, 1970

JAMES STEWART COMPANY
PHOENIX, ARIZONA

Mr. Edward F. Herold
James Stewart Company
707 Mayer Central Bldg.
3033 North Central Avenue
Phoenix, Arizona 85012

Dear Mr. Herold,

Enclosed are two more prints of the portion of the airborne magnetic survey of the Charleston Mining District, Twp 20 S, Range 22 East.

I believe the geophysical work conducted involves the following areas:

Horne #110 to #117 incl. - Sec. 20, NE $\frac{1}{4}$, T 20 S, R 22 E.


Horne #101 to #107 incl. - West 1500' of Sec. 17, T 20 S, R 22 E.

Horne #159 and #160 - West 1500' of Sec. 17, T 20 S, R 22 E.

Horne #108, #109, & #109A- NE $\frac{1}{4}$, Sec. 18, T 20 S, R 22 E.

Very truly yours,

HEWITT ENTERPRISES


Lloyd A. Hewitt

LAH/ikr

Enclosures

Twp 20 S R 22 E

Airborne magnetics

August 4, 1970
Charleston Mine Area
Airborne Magnetics
Twp 20 S, R 22 E

HEWITT ENTERPRISES

By

A. Hewitt

18

17

19

20

DXI 654 PAGE 453

A F F I D A V I T

TO WHOM IT MAY CONCERN:

This is to certify that exploration work was accomplished in the Tombstone Mining District including geophysical I.P. surveys and intensive ground magnetics, and chemical analytical analysis work. This work was done by or under the direction of Loyd Hewitt, a fully qualified geophysicist of Hewitt Enterprises, Draper, Utah. Attached is an induced polarization contour map prepared by Mr. Hewitt.

The cost of the work exceeded TEN THOUSAND DOLLARS (\$10,000.00), and covers the assessment work for the following claims for fiscal year ended August 31, 1970:

STEWART #1 through STEWART #7
HORNE #1 through HORNE #32
HORNE #43 through HORNE #51
HORNE #61 through HORNE #69
HORNE #156 through HORNE #158
HORNE #164 through HORNE #172

M. S. Horne
M. S. HORNE, individually,
as Trustee, and as
President of JAMES STEWART COMPANY
3033 N. Central Ave.
Phoenix, Arizona 85012

COUNTY OF COCHISE
Mass my name and Official Seal
ON County Recorder

Notary Public for Arizona

Fee \$2.00

James Stewart Co.
3033 N. Central Ave.
Phoenix, Ariz. 85012

SEP 1 70 - 10 55 AM

Doc # 654 Page 455 No. 13887

STATE OF ARIZONA)
)
) ss.
COUNTY OF MARICOPA)

The foregoing instrument was acknowledged before me this 28th day of August, 1970 by M. S. HORNE, individually, as Trustee, and as President of JAMES STEWART COMPANY.

My commission expires:

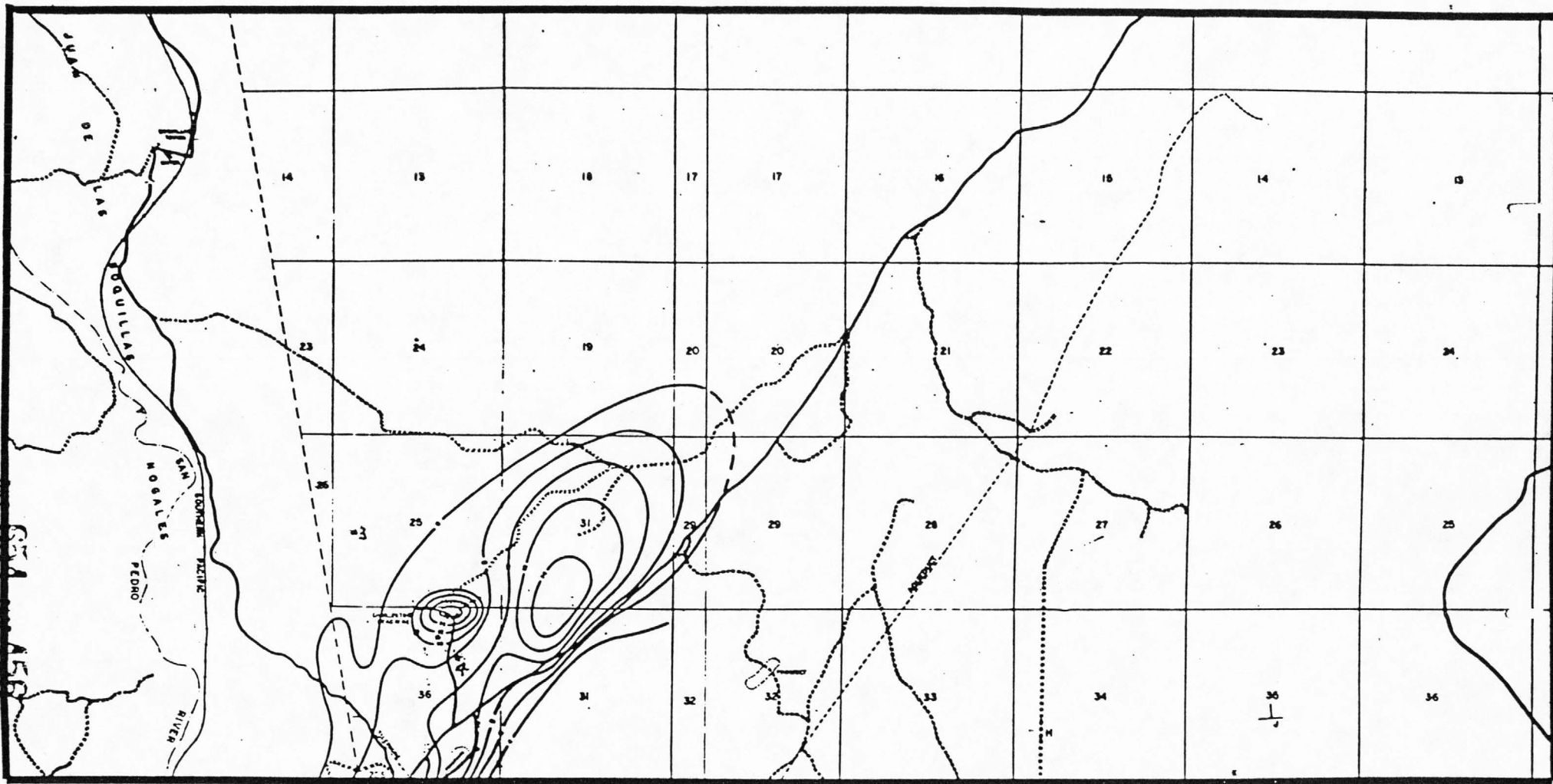
My Commission Expires Oct. 13, 1981

Notary Public

RECEIVED

AUG 14 1970

JAMES STEWART COMPANY
PHOENIX, ARIZONA



TOMBSTONE-CHARLESTON PROJECT
INDUCED POLARIZATION CONTOURS
SCALE 1" = 1000'

SCALE 1:24000
0 1000 2000 3000 4000 5000 6000 7000 8000 9000 10000
1 MILE

DATE REPT. 8/14/70
BY J. STEWART

24

APACHE GROUP

STATE OF ARIZONA
COUNTY OF COCHISE
Notary Public and Official Seal

7
thereby certify that the within instrument was filed and recorded at

request of James Stewart Co.
3633 N. Central Ave., Suite 707
Phoenix, Ariz 85012

Fee \$ 2.00

Book 221 No. 13232

Date AUG 27 1969 - 9:00AM

DKT. 603

ASSIGNMENT OF UNITED STATES
OF AMERICA MINING CLAIMS

KNOW ALL MEN BY THESE PRESENTS:

THAT, the undersigned, C. A. COSGROVE, Trustee, for and in consideration of the sum of \$10.00 to me in hand paid by EDWARD F. HEROLD, Trustee, and in consideration for certain advances of funds and certain drilling and testing to be done on said claims, and other good and valuable considerations, I hereby sell, assign, transfer, and convey to EDWARD F. HEROLD, Trustee, those certain federal mining claims situated and located in the Tombstone Mining District in Cochise County, State of Arizona, known and referred to as follows:

APACHE #1 through #26 Mining Claims;

and all of my right, title and interest therein, and all my right, title and interest in and to the real estate therein described; which said mining claims were filed and recorded in the Recorder's Office of the County of Cochise, State of Arizona, prior to the date of this Assignment.

IN WITNESS WHEREOF, I have hereunto set my hand this 10th day of June, 1969.

C. A. Cosgrove
C. A. Cosgrove, Trustee

STATE OF ARIZONA)
COUNTY OF MARICOPA) ss.

This Assignment acknowledged before me, the undersigned Notary Public, this 10th day of June, 1969, by C. A. COSGROVE, Trustee.

Notary Public
Notary Public

My commission expires:
My Commission Expires Aug. 15, 1972



United States Department of the Interior

BUREAU OF LAND MANAGEMENT

ARIZONA STATE OFFICE
2400 VALLEY BANK CENTER
PHOENIX, ARIZONA 85073

IN REPLY REFER TO

A MC 84789 thru
A MC 84912 (952)

April 30, 1980

RECEIVED

MAY 2 1980

James Stewart Co.
3033 N. Central, Suite 707
Phoenix, Arizona 85012

JAMES STEWART COMPANY
PHOENIX, ARIZONA

Gentlemen:

This letter is to identify the serial numbers we have assigned to the mining claim location notices filed in this office on October 22, 1979.

| <u>Serial Number</u> | <u>Name of Claim</u> |
|----------------------------|-----------------------|
| A MC 84789 thru A MC 84796 | Horne #110 thru #117 |
| A MC 84797 thru A MC 84805 | Stewart #1 thru #9 ✓ |
| A MC 84806 thru A MC 84837 | Horne #1 thru #32 |
| A MC 84838 thru A MC 84846 | Horne #43 thru #51 |
| A MC 84847 thru A MC 84855 | Horne #61 thru #69 |
| A MC 84856 thru A MC 84859 | Horne #155 thru #158 |
| A MC 84860 thru A MC 84868 | Horne #164 thru #172 |
| A MC 84869 thru A MC 84894 | Apache #1 thru #26 ✗ |
| A MC 84895 thru A MC 84912 | Apache #27 thru #44 ✗ |

Please refer to the claim names and the serial numbers in any future correspondence.

This will also acknowledge receipt of your Affidavit of Labor Performed and Improvements Made for the above claims for the year 1978-1979.

A photocopy of your recorded Affidavit of Labor Performed or Notice of Intent to Hold for the 1979-1980 assessment year should be filed in this office on or before December 30, 1980. To be acceptable, the affidavit must show the work done during the period noon September 1, 1979 to noon September 1, 1980. No fee is required.

Sincerely,

Robert L. Peterson
Chief, Branch of Records
and Data Management

Enclosure:
Regulations 43 CFR 3833

2 92

AFFIDAVIT

The undersigned hereby affirms that beginning December 19, 1973 and ending December 21, 1973 location work was accomplished by A. J. Gilbert Construction Co., Bisbee, Arizona on the following groups of contiguous claims:

Apache #27 through Apache #44

The location holes were drilled as outlined in the attached Statement and Plat prepared by A. J. Gilbert Construction Co.

Edward F. Herold

Edward F. Herold, Trustee

STATE OF ARIZONA)
) ss.
COUNTY OF MARICOPA)

This instrument was acknowledged before me this 7th day of March, 1974.

In witness whereof I hereunto set my hand and official seal.

Edward F. Herold
Notary Public

My commission expires:
October 13, 1974



STATE OF ARIZONA)
) ss.
COUNTY OF MARICOPA)
I HEREBY CERTIFY THAT THE WITHIN
INSTRUMENT WAS FILED AND RECORDED
ON THIS 8th DAY OF MARCH 1974
AT THE OFFICE OF THE
COUNTY CLERK
IN THE CITY OF PHOENIX
ARIZONA
\$2.00
CHRISTINE MACNAB COUNTY RECORDER

Padovani
INDEXED FILED
COMPARED
11/21/74

DKT 916
DOCKET
MAR 8 '74 - 8 00 AM
PAGE 497 No. 6235
499

A. J. GILBERT, JR.
PRESIDENT

PHONE 432-3946 93

A. J. GILBERT CONSTRUCTION CO.

GENERAL CONTRACTING

P. O. Box 5288

BISBEE, ARIZONA 85603

RECEIVED
JAMES STEWART CO.
PHOENIX, ARIZONA

RECEIVED
JAMES STEWART CO.
PHOENIX, ARIZONA
December 27, 1973

MAR 12 1974

JAN 7 1974

C.A. Cosgrove
326 San Vicente Blvd
Santa Monica, Calif.

Dear Mr. Cosgrove:

Drilling on the Apache Group of mining claims west of Tombstone was started December 19, and completed December 21, 1973. Holes were drilled as follows;

Claim #33 1 50 ft. hole
Claim #42 2 30 ft. holes
Claim #30 2 30 ft. holes
Claim #39 2 30 ft holes

All work was done in excess of the legal requirements for validating mining claims.


Yours very truly,

A.J. Gilbert Construction Company

By 

STATE OF ARIZONA)
County of Cochise) ss.

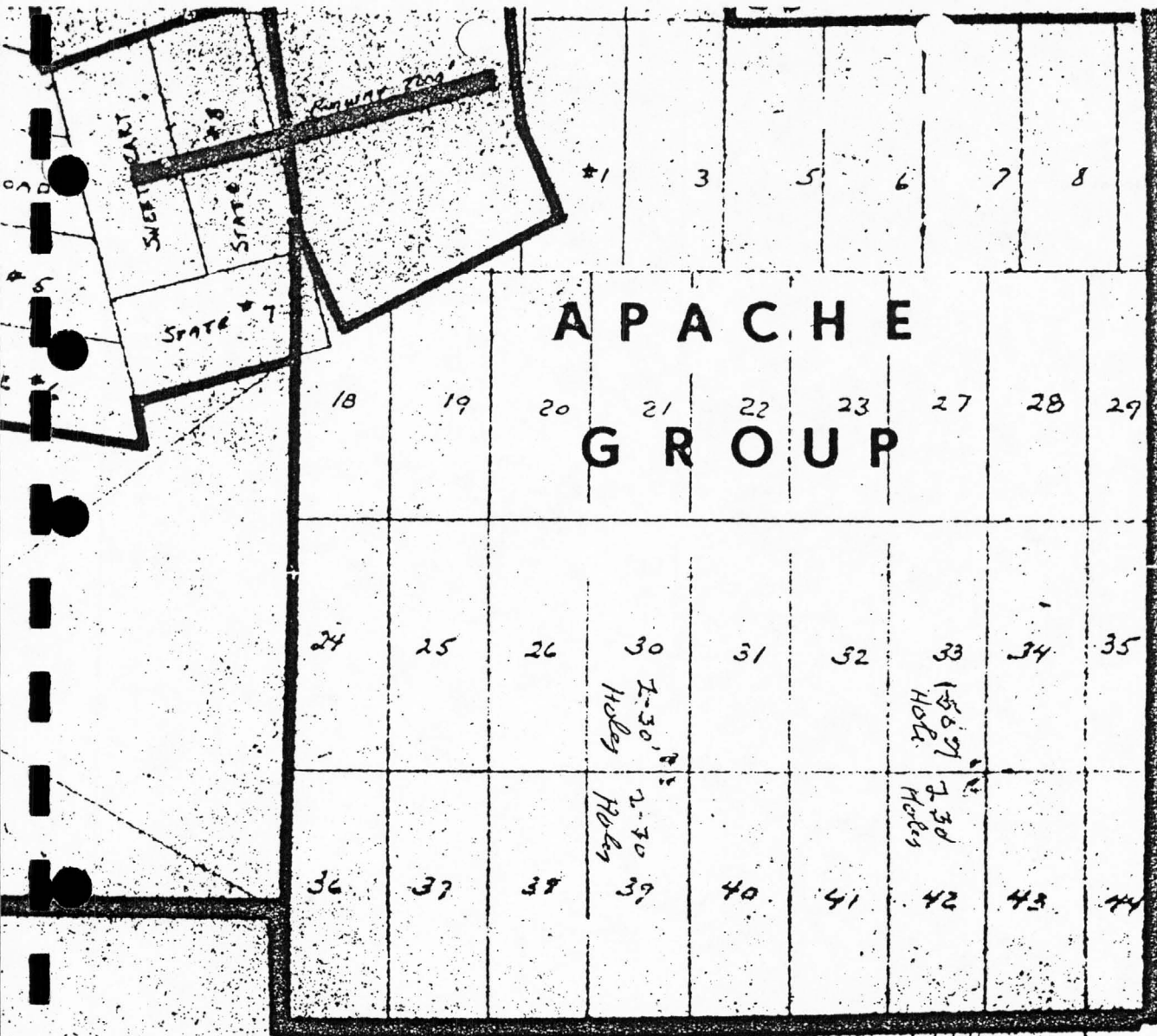
On this 27th day of December, 1973, personally appeared Andrew J. Gilbert, Jr., personally known to me to be the person who signed the above statement, and who swears upon his oath that all facts stated therein are true and correct to the best of his knowledge and belief.


Notary Public

My commission expires 11-8-77

916 487

GA



5

A. J. GILBERT, JR.
PRESIDENT

PHONE 432-3946

A. J. GILBERT CONSTRUCTION CO.

GENERAL CONTRACTING

P. O. Box 278
WARREN, ARIZONA 85642

RECEIVED

NOV 7 1969

JAMES STEW

PHOENIX, ARIZONA

November 5, 1969

James Stewart Company,
707 Mayer Central Bldg.,
3033 North Central Ave.,
Phoenix, Arizona. 85012

Gentlemen:

Drilling on Apache Claims No. 1 through No. 26, located in Sections 30 and 31, Township 20 S, Range 21 E, G. & S. R. B. & M. was started on August 13, 1969, and finished August 18, 1969.

Holes were drilled as follows:

| | |
|----------------|----------------------|
| | 40 feet on Apache #5 |
| | 90 feet on Apache #6 |
| | 70 ft. on Apache #7 |
| | 60 ft. on Apache #18 |
| for a total of | 260 feet |

The above work was done by Andrew J. Gilbert III and Jesus Ramirez, both of whom are employees in good standing of the A. J. Gilbert Construction Co.

Yours very truly,

A. J. GILBERT CONSTRUCTION CO.

by

Andrew J. Gilbert III

STATE OF ARIZONA) ss.
County of Cochise)

On this 5th day of November, 1969, personally appeared Andrew J. Gilbert III, personally known to me to be the person who signed the above statement, and who swears upon his oath that all facts stated in the above are true and correct to the best of his knowledge and belief.

J. G. Bertendis

Notary Public

My commission expires March 8th, 1971.

96
October 12, 1970

Mr. D. Clark Hughes
P. O. Box 336
Tombstone, Arizona 85638

Dear Clark:

Enclosed is a copy of a memo previously furnished to you, page two of which designates location holes for relocating certain claims. Although this work has not been contracted for as yet, for your future information, we have decided not to relocate claim numbers #36 to #40.

These claims reach on to deeded land owned by Howard Lindsey. We were able to locate the claims originally because mineral rights had been reserved to the Federal Government. However, since we are required to post bond and file certain other information with the Government when locating on deeded land, we have decided not to relocate those particular claims. This means that location hole designated on the memo as Hole #4 need only cover 5 claims and its depth reduced accordingly.

Please call if there are any questions.

Very truly yours,

E. F. Herold
Controller

EFH/bdg

cc: Location Work Folder ✓
Folder: Apache Federal Mining Claim

ABOVE GROUP



United States Department of the Interior

BUREAU OF LAND MANAGEMENT

ARIZONA STATE OFFICE
2400 VALLEY BANK CENTER
PHOENIX, ARIZONA 85073

IN REPLY REFER TO

A MC 84789 thru
A MC 84912 (952)

April 30, 1980

RECEIVED

MAY 2 1980

Jamee Stewart Co.
3033 N. Central, Suite 707
Phoenix, Arizona 85012

JAMES STEWART COMPANY
PHOENIX, ARIZONA

Gentlemen:

This letter is to identify the serial numbers we have assigned to the mining claim location notices filed in this office on October 22, 1979.

| <u>Serial Number</u> | <u>Name of Claim</u> |
|----------------------------|------------------------|
| A MC 84789 thru A MC 84796 | Horne #110 thru #117 |
| A MC 84797 thru A MC 84805 | Stewart #1 thru #9 ✓ |
| A MC 84806 thru A MC 84837 | Horne #1 thru #32 ✕ |
| A MC 84838 thru A MC 84846 | Horne #43 thru #51 ✕ |
| A MC 84847 thru A MC 84855 | Horne #61 thru #69 ✕ |
| A MC 84856 thru A MC 84859 | Horne #155 thru #158 ✕ |
| A MC 84860 thru A MC 84868 | Horne #164 thru #172 ✕ |
| A MC 84869 thru A MC 84894 | Apache #1 thru #26 |
| A MC 84895 thru A MC 84912 | Apache #27 thru #44 |

Please refer to the claim names and the serial numbers in any future correspondence.

This will also acknowledge receipt of your Affidavit of Labor Performed and Improvements Made for the above claims for the year 1978-1979.

A photocopy of your recorded Affidavit of Labor Performed or Notice of Intent to Hold for the 1979-1980 assessment year should be filed in this office on or before December 30, 1980. To be acceptable, the affidavit must show the work done during the period noon September 1, 1979 to noon September 1, 1980. No fee is required.

Sincerely,

Robert L. Peterson
Chief, Branch of Records
and Data Management

Enclosure:
Regulations 43 CFR 3833

A. J. GILBERT CONSTRUCTION CO.

GENERAL CONTRACTING

P. O. Box 278

WARREN, ARIZONA 85642

RECEIVED

November 13, 1967

NOV 14 1967

James Stewart Company,
707 Mayer Central Bldg.,
3033 North Central Ave.,
Phoenix, Arizona. 85012

JAMES STEWART COMPANY
PHOENIX, ARIZONA

Gentlemen:

Drilling started Oct. 17, 1967, and finished Nov. 10, 1967,
on the following claims:

Horne #1 - 109, 109A, 110 - 154, 156 - 158, 161 - 181
Stewart #1 - 7


All claims have a 10 ft.+ hole or common 20 ft.+ hole except Horne 85- 89, 90-94, 95-99, which have common 50 ft.+ hole drilled on the following claims, Horne 85, 90 & south center end of 98. Claim Stewart #3, 4, & 5 have a common 30 ft. + hole on the NW Corner of #5. Claim Stewart #1, 2, 6 & 7 have a common 40 ft.+ hole at location notice Stewart #2. All holes where drilled next to location monument except as stated above.

The above work was done by Andrew J. Gilbert III, Arthur Harris, Dan Keeler, Robert Pearce and Wendell Whisman, all employees in good standing with the A. J. Gilbert Construction Co.

Yours truly,

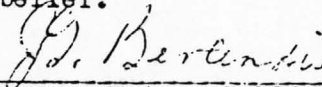
A. J. GILBERT CONSTRUCTION CO.

By



STATE OF ARIZONA)
County of Cochise) ss.

On this 13th day of November, 1967, appeared Andrew J. Gilbert II, personally known to me to be the person who signed the above statement, and who swears upon his oath that all facts stated in the above are true and correct to the best of his knowledge and belief.



Notary Public

My Commission expires March 8, 1971

A. J. GILBERT, JR.
PRESIDENT

PHONE 432-3946

A. J. Gilbert Construction Co.
GENERAL CONTRACTING

Excavation :- Paving :- Concrete Work

P. O. BOX 278, WARREN, ARIZONA 85642

James Stewart Company

November 10, 1967

707 Mayer Central Bldg.,
3033 N. Central Ave., Phoenix, Arizona. 85012

| | | | | |
|-----------------------|---|------|----|---------|
| 1967 | | | | |
| Oct. 17 to Nov. 10 | Drilling assessment holes at Charleston Lead Mine. Claims name and number, as follows: | | | |
| | Horne #1 - 109, 109A, 110 - 154, 156 - 158, 161 - 181 | | | |
| | 179 claims @ 10 ft. per claim 1790 ft. @ \$2.00 ft. | 3580 | 00 | |
| | Stewart #1 - 7 | | | |
| | 7 claims @ 10 ft. per claim 70 ft. @ \$2.00 ft. | 140 | 00 | 3720 00 |

JAMES STEWART COMPANY

GENERAL CONTRACTORS

707 MAYER CENTRAL BUILDING

3033 NORTH CENTRAL AVENUE • PHOENIX, ARIZONA. 85042

602-264-2181

RECEIVED

OCT 19 1967

October 12, 1967

Mr. A. J. Gilbert
Vista Road
Warren, Arizona

P U R C H A S E O R D E R

This will serve as your authority to do rock drilling for claim location work in the Tombstone Mining District covering claims as follows:

Stewart #1 through Stewart #8
Horne #1 through Horne #99
Horne #110 through Horne #155

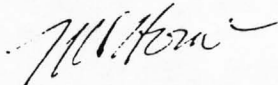
(A map of location will be furnished on starting)

Wherever possible, in these locations, claims are located end to end with common location markers. There are a few exceptions to this where individual 10' holes are to be drilled. Generally 20' holes shall be drilled at the common location marker where so indicated. Holes shall be protected by wood plugs.

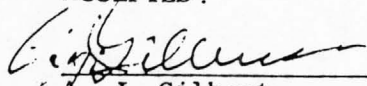
Price per Foot of Hole. . . \$2.00 per LF

If pipe is required through surface debris, cost of pipe used will be added to above unit. Used pipe will be obtained if possible. Payment on completion and submittal of waivers of lien. Work will start no later than October 16, 1967 and proceed with diligence. A complete signed Statement of Drilling, dates, claim numbers and drillers will be furnished to James Stewart Company on completion.

JAMES STEWART COMPANY


M. S. Horne
President

ACCEPTED:


A. J. Gilbert

Date: 10/16/67

XEROX #510-117



United States Department of the Interior

BUREAU OF LAND MANAGEMENT

ARIZONA STATE OFFICE
2400 VALLEY BANK CENTER
PHOENIX, ARIZONA 85073

IN REPLY REFER TO

A MC 84789 thru
A MC 84912 (952)

April 30, 1980

RECEIVED

MAY 2 1980

James Stewart Co.
3033 N. Central, Suite 707
Phoenix, Arizona 85012

JAMES STEWART COMPANY
PHOENIX, ARIZONA

Gentlemen:

This letter is to identify the serial numbers we have assigned to the mining claim location notices filed in this office on October 22, 1979.

| <u>Serial Number</u> | <u>Name of Claim</u> |
|----------------------------|------------------------|
| A MC 84789 thru A MC 84796 | Horne #110 thru #117 * |
| A MC 84797 thru A MC 84805 | Stewart #1 thru #9 |
| A MC 84806 thru A MC 84837 | Horne #1 thru #32 |
| A MC 84838 thru A MC 84846 | Horne #43 thru #51 |
| A MC 84847 thru A MC 84855 | Horne #61 thru #69 |
| A MC 84856 thru A MC 84859 | Horne #155 thru #158 |
| A MC 84860 thru A MC 84868 | Horne #164 thru #172 |
| A MC 84869 thru A MC 84894 | Apache #1 thru #26 |
| A MC 84895 thru A MC 84912 | Apache #27 thru #44 |

Please refer to the claim names and the serial numbers in any future correspondence.

This will also acknowledge receipt of your Affidavit of Labor Performed and Improvements Made for the above claims for the year 1978-1979.

A photocopy of your recorded Affidavit of Labor Performed or Notice of Intent to Hold for the 1979-1980 assessment year should be filed in this office on or before December 30, 1980. To be acceptable, the affidavit must show the work done during the period noon September 1, 1979 to noon September 1, 1980. No fee is required.

Sincerely,

Robert L. Peterson
Chief, Branch of Records
and Data Management

Enclosure:
Regulations 43 CFR 3833

A. J. GILBERT CONSTRUCTION CO.

GENERAL CONTRACTING

P. O. Box 278

WARREN, ARIZONA 85642

RECEIVED

November 13, 1967

NOV 14 1967

James Stewart Company,
707 Mayer Central Bldg.,
3033 North Central Ave.,
Phoenix, Arizona. 85012

JAMES STEWART COMPANY
PHOENIX, ARIZONA

Gentlemen:

Drilling started Oct. 17, 1967, and finished Nov. 10, 1967,
on the following claims:

Horne #1 - 109, 109A, 110 - 154, 156 - 158, 161 - 181
Stewart #1 - 7

All claims have a 10 ft.+ hole or common 20 ft.+ hole
except Horne 85- 89, 90-94, 95-99, which have common 50 ft.+ hole
drilled on the following claims, Horne 85, 90 & south center end
of 98. Claim Stewart #3, 4, & 5 have a common 30 ft. + hole on
the NW Corner of #5. Claim Stewart #1, 2, 6 & 7 have a common 40 ft.+
hole at location notice Stewart #2. All holes where drilled next
to location monument except as stated above.

The above work was done by Andrew J. Gilbert III, Arthur
Harris, Dan Keeler, Robert Pearce and Wendell Whisman, all employees
in good standing with the A. J. Gilbert Construction Co.

Yours truly,

A. J. GILBERT CONSTRUCTION CO.

By

Andrew J. Gilbert III

STATE OF ARIZONA)
County of Cochise) ss.

On this 13th day of November, 1967, appeared Andrew J. Gilbert II,
personally known to me to be the person who signed the above statement,
and who swears upon his oath that all facts stated in the above are true
and correct to the best of his knowledge and belief.

J. Bertandis

Notary Public

My Commission expires March 8, 1971

A. J. GILBERT, JR.
PRESIDENT

PHONE 432-3946

A. J. Gilbert Construction Co.

GENERAL CONTRACTING

Excavation :- Paving :- Concrete Work

P. O. BOX 278, WARREN, ARIZONA 85642

James Stewart Company

November 10, 1967

707 Mayer Central Bldg.,
3033 N. Central Ave., Phoenix, Arizona. 85012

| | | | | |
|--|---|------|----|---------|
| 1967 | | | | |
| Oct. 17 to Nov. 10 | Drilling assessment holes at Charleston Lead Mine. Claims name and number, as follows: | | | |
| | Horne #1 - 109, 109A, 110 - 154, 156 - 158, 161 - 161 | | | |
| | 179 claims @ 10 ft. per claim 1790 ft. @ \$2.00 ft. | 3580 | 00 | |
| | Stewart #1 - 7 | | | |
| | 7 claims @ 10 ft. per claim 70 ft. @ \$2.00 ft. | 140 | 00 | 3720 00 |
| <p>Physical Check of each Hole not made. this would take several days - This Invoice being approved on basis their certification and conformance to Purchase Order & Spec's.</p> <p><i>Cal</i></p> <p>Charge Charleston Mine</p> | | | | |

JAMES STEWART COMPANY

GENERAL CONTRACTORS

707 MAYER CENTRAL BUILDING

3033 NORTH CENTRAL AVENUE • PHOENIX, ARIZONA. 85042

602-264-2181

RECEIVED

OCT 19 1967

October 12, 1967

Mr. A. J. Gilbert
Vista Road
Warren, Arizona

P U R C H A S E O R D E R

This will serve as your authority to do rock drilling for claim location work in the Tombstone Mining District covering claims as follows:

Stewart #1 through Stewart #8
Horne #1 through Horne #99
Horne #110 through Horne #155


(A map of location will be furnished on starting)

Wherever possible, in these locations, claims are located end to end with common location markers. There are a few exceptions to this where individual 10' holes are to be drilled. Generally 20' holes shall be drilled at the common location marker where so indicated. Holes shall be protected by wood plugs.

Price per Foot of Hole. . . \$2.00 per LF

If pipe is required through surface debris, cost of pipe used will be added to above unit. Used pipe will be obtained if possible. Payment on completion and submittal of waivers of lien. Work will start no later than October 16, 1967 and proceed with diligence. A complete signed Statement of Drilling, dates, claim numbers and drillers will be furnished to James Stewart Company on completion.

JAMES STEWART COMPANY


M. S. Horne
President

ACCEPTED:


A. J. Gilbert

Date: 10/16/67

JARED GROUT



United States Department of the Interior

BUREAU OF LAND MANAGEMENT

ARIZONA STATE OFFICE
2400 VALLEY BANK CENTER
PHOENIX, ARIZONA 85073

RECEIVED

NOV 14 1980

IN REPLY REFER TO

A MC 109868 thru
A MC 109894 (952)

JAMES STEWART CO.

November 12, 1980

Mr. Roger Smith, Agent for
James Stewart Company
3033 N. Central Ave., Ste. 707
Phoenix, Arizona 85012

Dear Mr. Smith:

This letter is to identify the serial numbers we have assigned to your mining claim location notices filed in this office on August 20, 1980.

Serial Number

Name of Claim

A MC 109868 through A MC 109894

Jared #1 through Jared #27

Please refer to the claim names and the serial numbers in any future correspondence.

A photocopy of your Affidavit of Labor Performed or Notice of Intent to Hold for the 1980-1981 assessment year should be filed in this office on or before December 30, 1981. To be acceptable, the affidavit must show the work done during the period noon September 1, 1980 to noon September 1, 1981. The serial number assigned to each claim must be included. No fee is required.

Sincerely,

Robert L. Peterson
Chief, Branch of Records
and Data Management

Enclosure:
Regulations 43 CFR 3833

UNITED STATES
DEPARTMENT OF THE INTERIOR
BUREAU OF LAND MANAGEMENT

WJL *FS* *10/6*
No. 121909

RECEIPT AND ACCOUNTING ADVICE

MCL NOTICES (27) JARED 1-27 SUBJECT

LKB/AZ AUG 20 80 1 0 17 1

APPLICANT: ROGER SMITH, AGENT FOR
JAMES STEWART CO.
3033 N. CENTRAL AVE. STE 207
PHOENIX, AZ 85012

BUREAU OF LAND MANAGEMENT
2400 Valley Bank Center
Phoenix, Arizona 85073

REMITTER IF DIFFERENT THAN APPLICANT:

ASSIGNOR:

| SERIAL NUMBER | * | ASG | TYPE | STATE | ACRES/UNITS | RATE | CTY | FUND SYMBOL | AMOUNT |
|---|---|-----|------|-------|-------------|------|-----|-------------|--------|
| "Serial Numbers will be assigned later" | | | | | | | | | |
| | | | | | | | | | |

REFER TO THE ABOVE CASE SERIAL NUMBER IN ALL CORRESPONDENCE.

PLEASE INFORM THIS OFFICE OF ANY CHANGE IN ADDRESS

NOTE: This notice is a receipt for monies paid the United States. If these monies are for required fees in connection with your application to lease, purchase, enter, or otherwise acquire an interest in public lands or resources, this receipt is not an authorization to utilize the land applied for and it does not convey any right, title, or interest in the land for which application is made.

RECEIVED

AUG 22 1980

JAMES STEWART COMPANY
PHOENIX, ARIZONA

RECEIPT

STEWART GROUP



United States Department of the Interior

BUREAU OF LAND MANAGEMENT

ARIZONA STATE OFFICE
2400 VALLEY BANK CENTER
PHOENIX, ARIZONA 85073

IN REPLY REFER TO

A MC 84789 thru
A MC 84912 (952)

April 30, 1980

RECEIVED

MAY 2 1980

James Stewart Co.
3033 N. Central, Suite 707
Phoenix, Arizona 85012

JAMES STEWART COMPANY
PHOENIX, ARIZONA

Gentlemen:

This letter is to identify the serial numbers we have assigned to the mining claim location notices filed in this office on October 22, 1979.

| <u>Serial Number</u> | <u>Name of Claim</u> |
|----------------------------|------------------------|
| A MC 84789 thru A MC 84796 | Horne #110 thru #117 ✓ |
| A MC 84797 thru A MC 84805 | Stewart #1 thru #9 ✕ |
| A MC 84806 thru A MC 84837 | Horne #1 thru #32 |
| A MC 84838 thru A MC 84846 | Horne #43 thru #51 |
| A MC 84847 thru A MC 84855 | Horne #61 thru #69 |
| A MC 84856 thru A MC 84859 | Horne #155 thru #158 |
| A MC 84860 thru A MC 84868 | Horne #164 thru #172 |
| A MC 84869 thru A MC 84894 | Apache #1 thru #26 |
| A MC 84895 thru A MC 84912 | Apache #27 thru #44 |

Please refer to the claim names and the serial numbers in any future correspondence.

This will also acknowledge receipt of your Affidavit of Labor Performed and Improvements Made for the above claims for the year 1978-1979.

A photocopy of your recorded Affidavit of Labor Performed or Notice of Intent to Hold for the 1979-1980 assessment year should be filed in this office on or before December 30, 1980. To be acceptable, the affidavit must show the work done during the period noon September 1, 1979 to noon September 1, 1980. No fee is required.

Sincerely,

Robert L. Peterson
Chief, Branch of Records
and Data Management

Enclosure:
Regulations 43 CFR 3833

108
A. J. GILBERT CONSTRUCTION CO.

GENERAL CONTRACTING

P. O. BOX 278

WARREN, ARIZONA 85642

RECEIVED

November 13, 1967

NOV 14 1967

James Stewart Company,
707 Mayer Central Bldg.,
3033 North Central Ave.,
Phoenix, Arizona. 85012

JAMES STEWART COMPANY
PHOENIX, ARIZONA

Gentlemen:

Drilling started Oct. 17, 1967, and finished Nov. 10, 1967,
on the following claims:

Horne #1 - 109, 109A, 110 - 154, 156 - 158, 161 - 181
Stewart #1 - 7

All claims have a 10 ft.+ hole or common 20 ft.+ hole
except Horne 85- 89, 90-94, 95-99, which have common 50 ft.+ hole
drilled on the following claims, Horne 85, 90 & south center end
of 98. Claim Stewart #3, 4, & 5 have a common 30 ft. + hole on
the NW Corner of #5. Claim Stewart #1, 2, 6 & 7 have a common 40 ft.+
hole at location notice Stewart #2. All holes where drilled next
to location monument except as stated above.

The above work was done by Andrew J. Gilbert III, Arthur
Harris, Dan Keeler, Robert Pearce and Wendell Whisman, all employees
in good standing with the A. J. Gilbert Construction Co.

Yours truly,

A. J. GILBERT CONSTRUCTION CO.

By

Andrew J. Gilbert III

STATE OF ARIZONA)
County of Cochise) ss.

On this 13th day of November, 1967, appeared Andrew J. Gilbert II,
personally known to me to be the person who signed the above statement,
and who swears upon his oath that all facts stated in the above are true
and correct to the best of his knowledge and belief.

J. Bertendis

Notary Public

My Commission expires March 8, 1971

A. J. Gilbert Construction Co.
GENERAL CONTRACTING

Excavation :- Paving :- Concrete Work

P. O. BOX 278, WARREN, ARIZONA 85642

James Stewart Company

November 10, 1967

707 Mayer Central Bldg.,

3035 N. Central Ave., Phoenix, Arizona. 85012

| | | | | |
|--|--|------|----|---------|
| 1967 | | | | |
| Oct. 17 to | | | | |
| Nov. 10 | Drilling assessment holes at Charleston Lead Mine. Claims name and number, as follows: | | | |
| | Horne #1 - 109, 109A, 110 - 154, 156 - 158, 161 - 161 | | | |
| | 179 claims @ 10 ft. per claim 1790 ft. @ \$2.00 ft. | 3580 | 00 | |
| | Stewart #1 - 7 | | | |
| | 7 claims @ 10 ft. per claim 70 ft. @ \$2.00 ft. | 140 | 00 | 3720 00 |
| <p>Physical Check of each Hole not made this would take several days - This invoice being prepared on basis their certification and conformance to Purchase Order & Protection</p> <p>Cal</p> <p>Charles Charleston Mine</p> | | | | |

JAMES STEWART COMPANY

GENERAL CONTRACTORS

707 MAYER CENTRAL BUILDING

3033 NORTH CENTRAL AVENUE • PHOENIX, ARIZONA. 85042

602-264-2181

RECEIVED 110

OCT 19 1967

October 12, 1967

Mr. A. J. Gilbert
Vista Road
Warren, Arizona

P U R C H A S E O R D E R

This will serve as your authority to do rock drilling for claim location work in the Tombstone Mining District covering claims as follows:

Stewart #1 through Stewart #8
Horne #1 through Horne #99
Horne #110 through Horne #155


(A map of location will be furnished on starting)

Wherever possible, in these locations, claims are located end to end with common location markers. There are a few exceptions to this where individual 10' holes are to be drilled. Generally 20' holes shall be drilled at the common location marker where so indicated. Holes shall be protected by wood plugs.

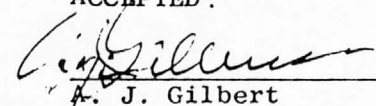
Price per Foot of Hole. . . \$2.00 per LF

If pipe is required through surface debris, cost of pipe used will be added to above unit. Used pipe will be obtained if possible. Payment on completion and submittal of waivers of lien. Work will start no later than October 16, 1967 and proceed with diligence. A complete signed Statement of Drilling, dates, claim numbers and drillers will be furnished to James Stewart Company on completion.

JAMES STEWART COMPANY


M. S. Horne
President

ACCEPTED:


A. J. Gilbert

Date: 10/16/67