CONTACT INFORMATION
Mining Records Curator
Arizona Geological Survey
416 W. Congress St., Suite 100
Tucson, Arizona 85701
602-771-1601
http://www.azgs.az.gov
inquiries@azgs.az.gov

The following file is part of the JABA, Inc. Tombstone Mining Records

ACCESS STATEMENT

These digitized collections are accessible for purposes of education and research. We have indicated what we know about copyright and rights of privacy, publicity, or trademark. Due to the nature of archival collections, we are not always able to identify this information. We are eager to hear from any rights owners, so that we may obtain accurate information. Upon request, we will remove material from public view while we address a rights issue.

CONSTRAINTS STATEMENT

The Arizona Geological Survey does not claim to control all rights for all materials in its collection. These rights include, but are not limited to: copyright, privacy rights, and cultural protection rights. The User hereby assumes all responsibility for obtaining any rights to use the material in excess of "fair use."

The Survey makes no intellectual property claims to the products created by individual authors in the manuscript collections, except when the author deeded those rights to the Survey or when those authors were employed by the State of Arizona and created intellectual products as a function of their official duties. The Survey does maintain property rights to the physical and digital representations of the works.

QUALITY STATEMENT

The Arizona Geological Survey is not responsible for the accuracy of the records, information, or opinions that may be contained in the files. The Survey collects, catalogs, and archives data on mineral properties regardless of its views of the veracity or accuracy of those data.

TOMBSTONE MINING DISTRICT

Cochise County, Arizona

Charleston Mine

Misc. Geological, Geophysical & Land Maps

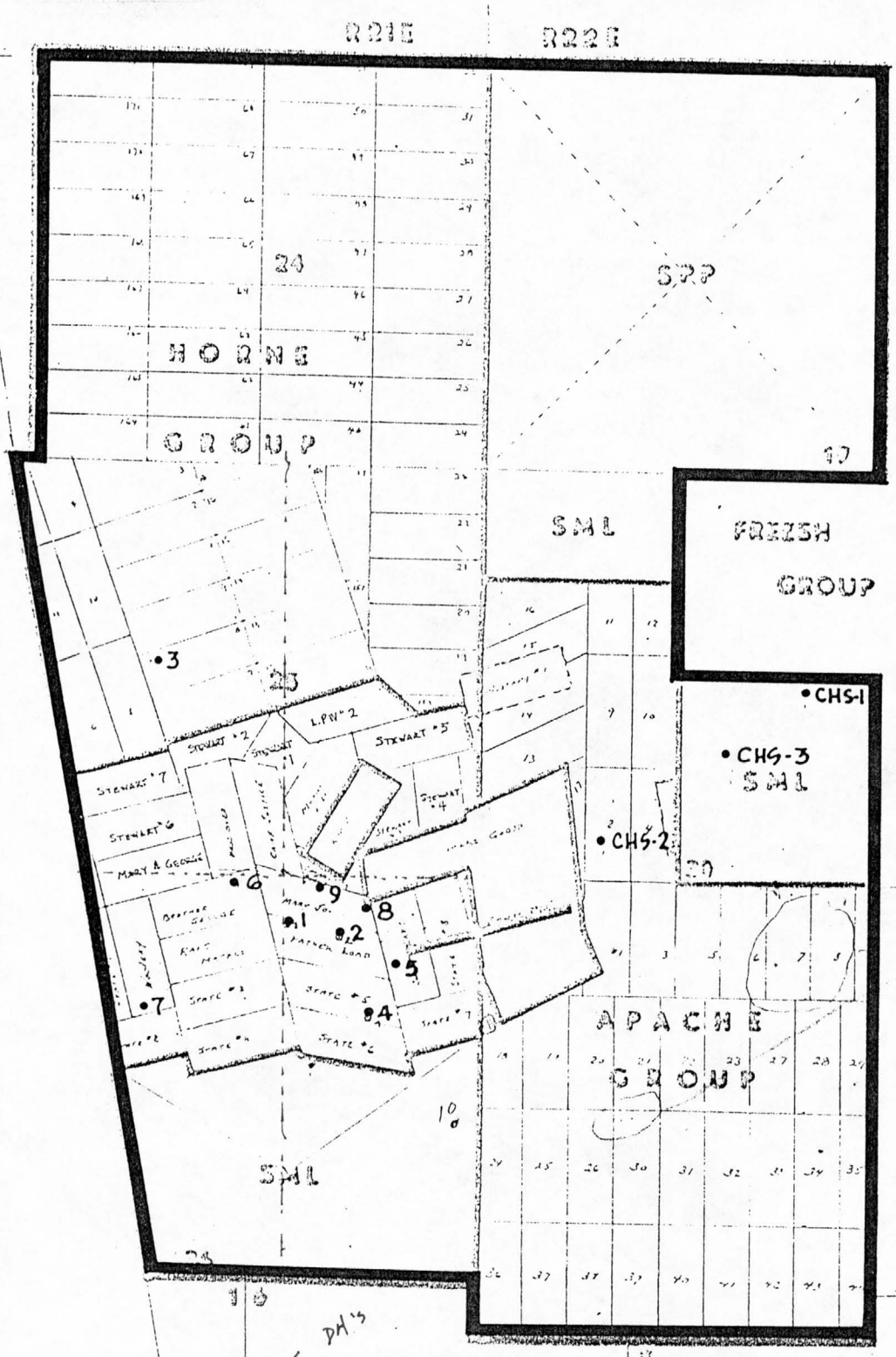

HOLE DH'S

DEPTH OF DIAMOND DRILL HOLES

• 1	2107'	• CHS-1	4002'
• 2	3212'	• CHS-2	5020'
• 3	2617'	• CHS-3	3005'
• 4	3310'		
• 5	2528'		
• 6	237'		
• 7	3595'		
• 8	872'		
• 9	940'		

TP ADM 7/23/93

DRILL SITE OVER-LAY

CHARLESTON MINE

18 AUG 75

NOTES:

1) #B-9 POST IS OFFSET 50' SOUTH OF N.W. CORNER OF CLAIM #120. PLOTTED LOCATION OF B-9 POST IS IN CENTER OF E-W WASH.

2) #B-34 IS OFFSET 100' NORTH OF PLOTTED LOCTION. #B-34 POST IS SET ON NORTH BANK OF LARGE E.↔W. WASH.

3) CON'T.
A-34 POST IS OFFSET 30' NORTH OF PLOTTED LOCATION DUE TO MAIN E.↔W. WASH CHANNEL.
X-8 POST IS OFFSET 150' NORTH OF PLOTTED LOCATION DUE TO MAIN E.↔W. WASH CHANNEL.

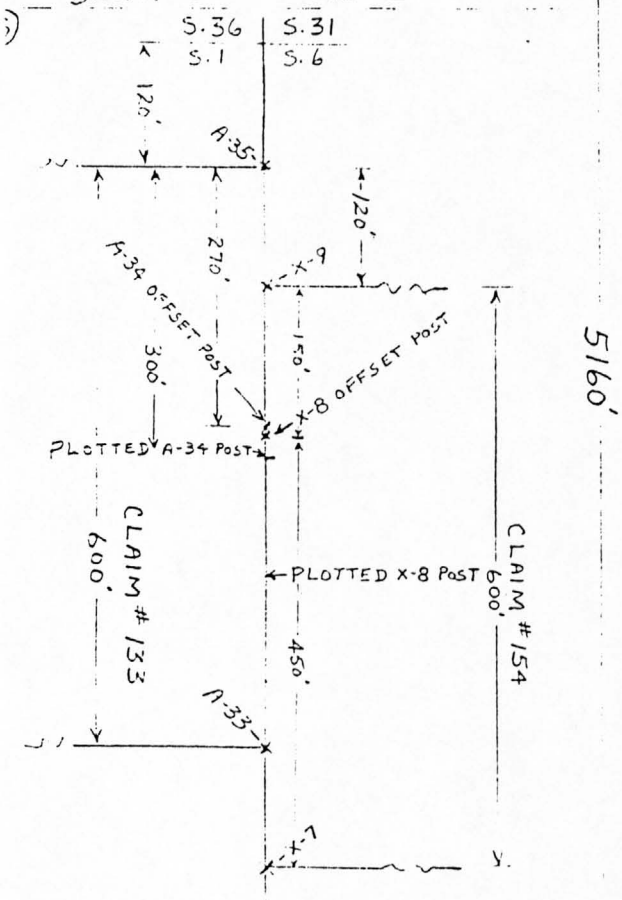

SEC. 1, T.20S., R.21E.

SEC. 12, T.20S., R.21E.

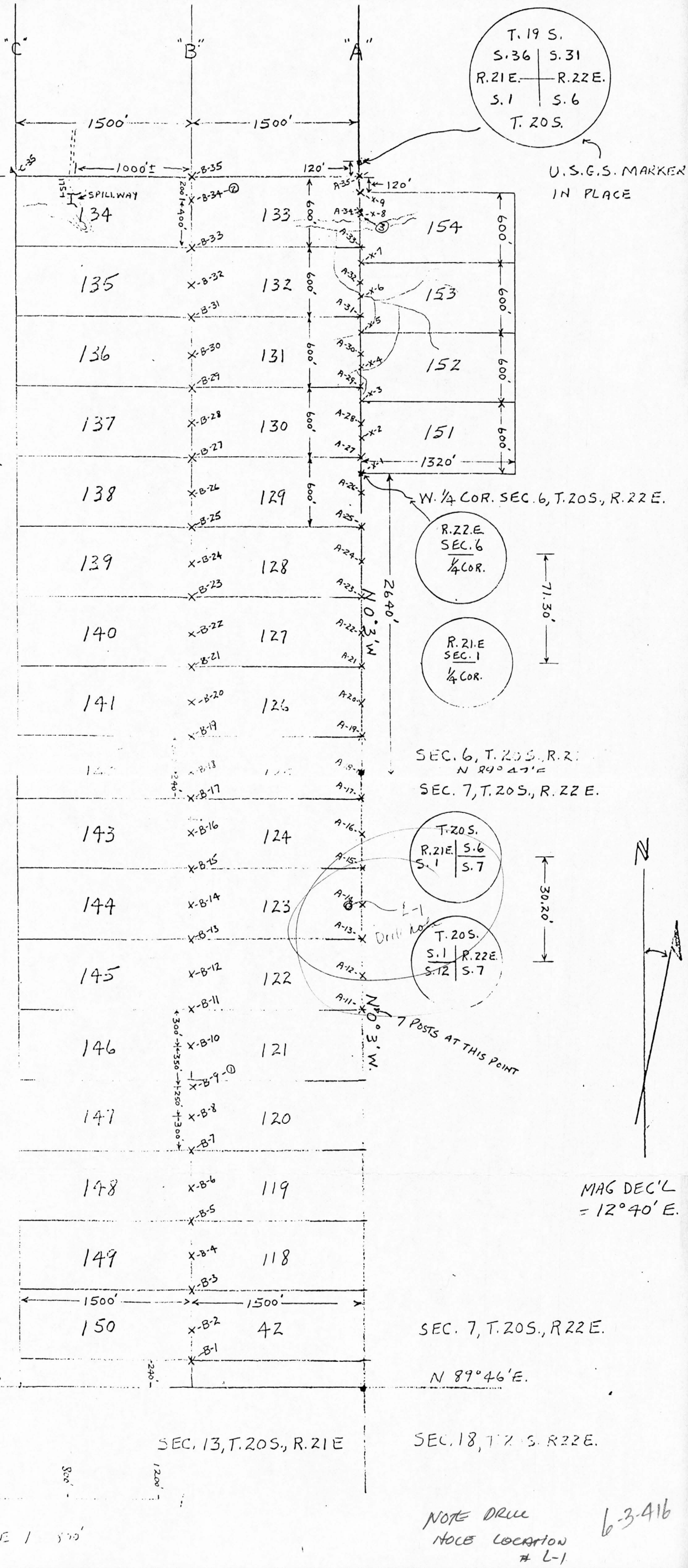

SEC. 6, T.20S., R.21E.
N 89° 47' E.
SEC. 7, T.20S., R.22E.

SEC. 7, T.20S., R22E.
N 89°46'E.

SEC. 13, T.20S., R.21E

SEC. 18, T.20S. R22E.

100' 200' 300' 400' 800' 1200'

SCALE 1" = 400'

NOTE DRILL HOLE LOCATION # L-1

6-3-416

OPEN FRACTIONS - SHOULD BE CLAIMED
OPEN CLAIMS (FRACTION) CURRENTLY UNDER LOCATION - CLAIMS NEED TO BE AMENDED DISCOVERY POST ON PRE EXISTING CLAIMS
DISCOVERY NOTICES ON END-CENTER POST
NEW DISCOVERY POST - TO BE USED WITH NEW AMENDED LOCATION NOTICE
CORNER POST FOUND, TAGGED, FLAGGED
END-CENTER POST FOUND, TAGGED & FLAGGED
ROCK MONUMENT FOUND - NEED TO BE POSTED & TAGGED (PRE TAGGED POST MADE UP)
NOTE: MAP IS DRAFTED AS PER DESCRIPTION GIVEN ON FILED LOCATION NOTICES - ACCURCY QUESTIONABLE IN SOME AREAS ERRORS NOTED ALONG LAND GRANT FENCE; HORNE CLAIMS EAST SIDE LINE HORNE #12-16 & 18; SEVERAL AREAS OF APACHE GROUP, and with MANY OF STEWART CLAIMS
HORNE
FRACTION
SAME PROBLEMS HERE
WEDGE FRACTION
175' FRACTION
MUSTANG CLAIM AREA
APACHE
10' FRACTION
15' FRACTION
300' FRACTION
GOLD REED PATENT
BUFFALO PATENT
NORTH STAR PATENT
EVENING STAR PATENT
KIT CARSON PATENT
STEWART #1
STEWART #2
STEWART #3
STEWART #4
STEWART #5
STEWART #6
STEWART #7
STEWART #8
STEWART #9
LPW #2
HORNE 158
HORNE 155
MOTHER
PROG OVER
Chief Justice
RAID CROW PATENT
BALD EAGLE PATENT
CONNECTING LINK
MARY-JO
MARY & GEORGE
BROTHER GEORGE
WOOLERY
RARE METALS
FATHER
SWEETHEART
DRAFTING DOES NOT CORRESPOND TO FIELD POSITIONS OF CLAIMS IN THIS AREA
PROBLEMS HERE WITH LOCATION NOTICE DISCRIPTIONS
JARED

GEOLOGIC MAP OF THE TOMBSTONE AREA COCHISE COUNTY, ARIZONA

FIGURE 3. THE ESCAPULA MINE AREA

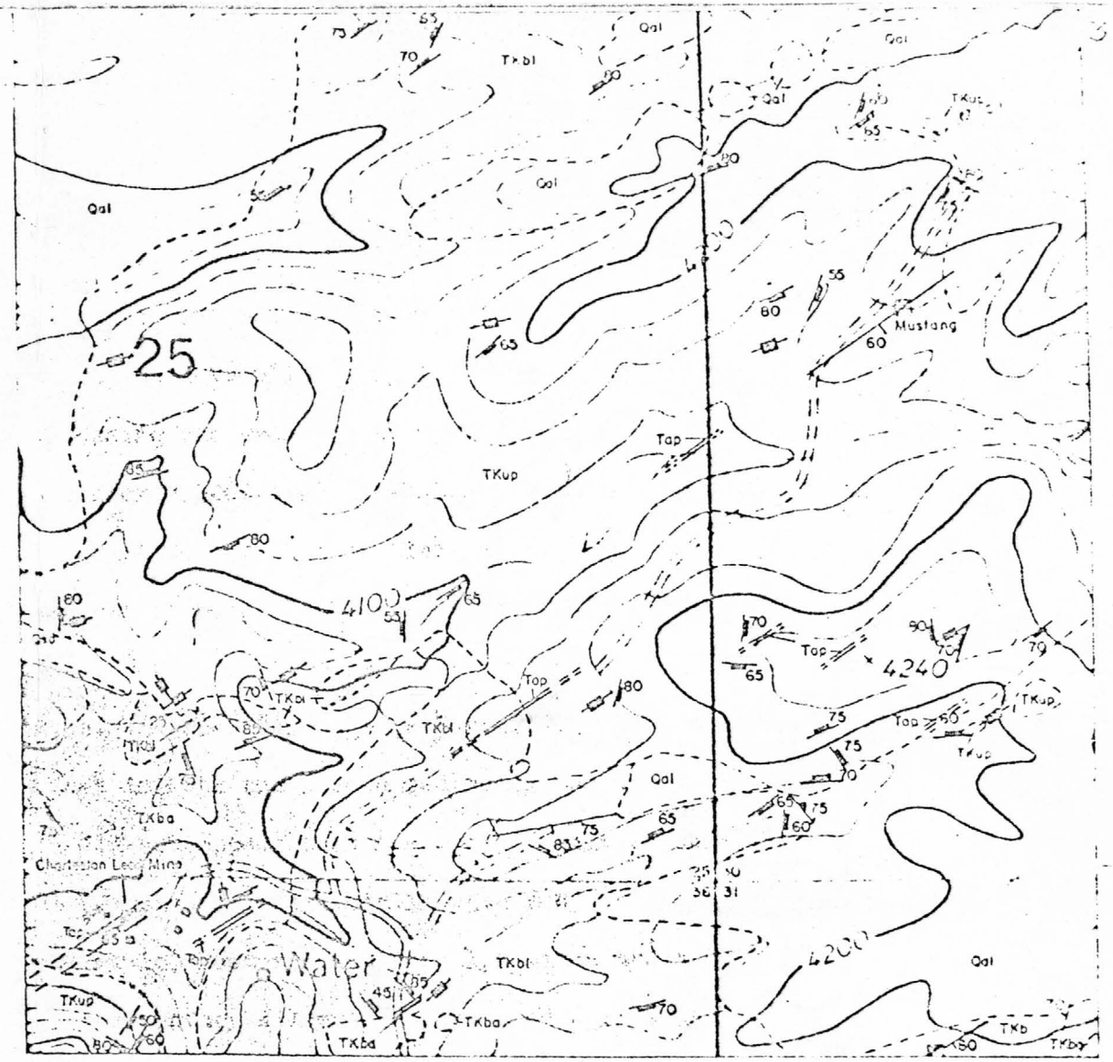

GEOLOGIC MAP OF THE CHARLESTON AREA, COCHISE COUNTY, ARIZONA

Lee Maps.

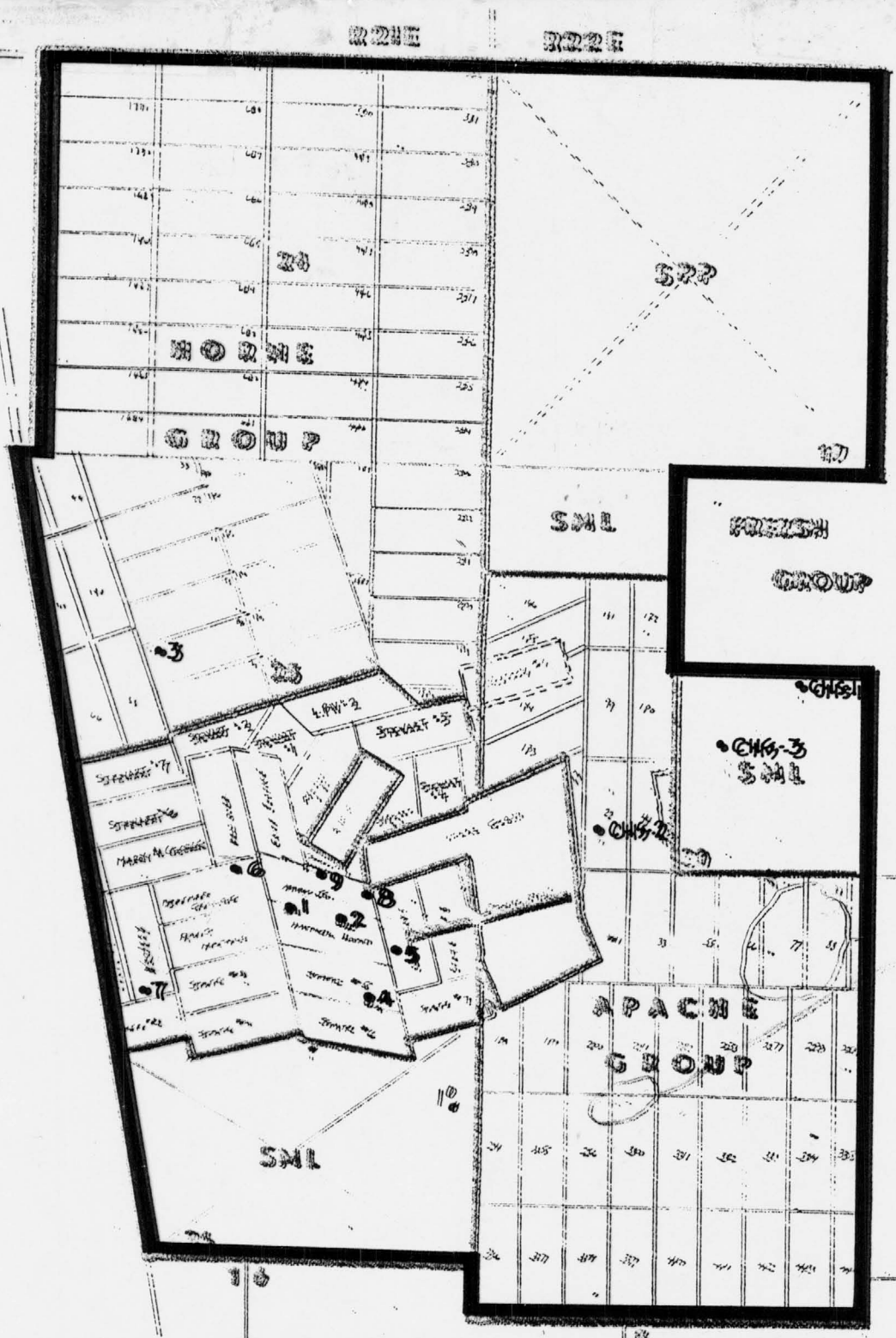

DEPTH OF DIAMOND DRILL HOLES

• 1	2107'	• CHS-1	4002'
• 2	3212'	• CHS-2	5020'
• 3	2617'	• CHS-3	3005'
• 4	3310'		
• 5	2528'		
• 6	237'		
• 7	3595'		
• 8	872'		
• 9	940'		

DRILL SITE OVER-LAY

CHARLESTON MINE

18 AUG 75

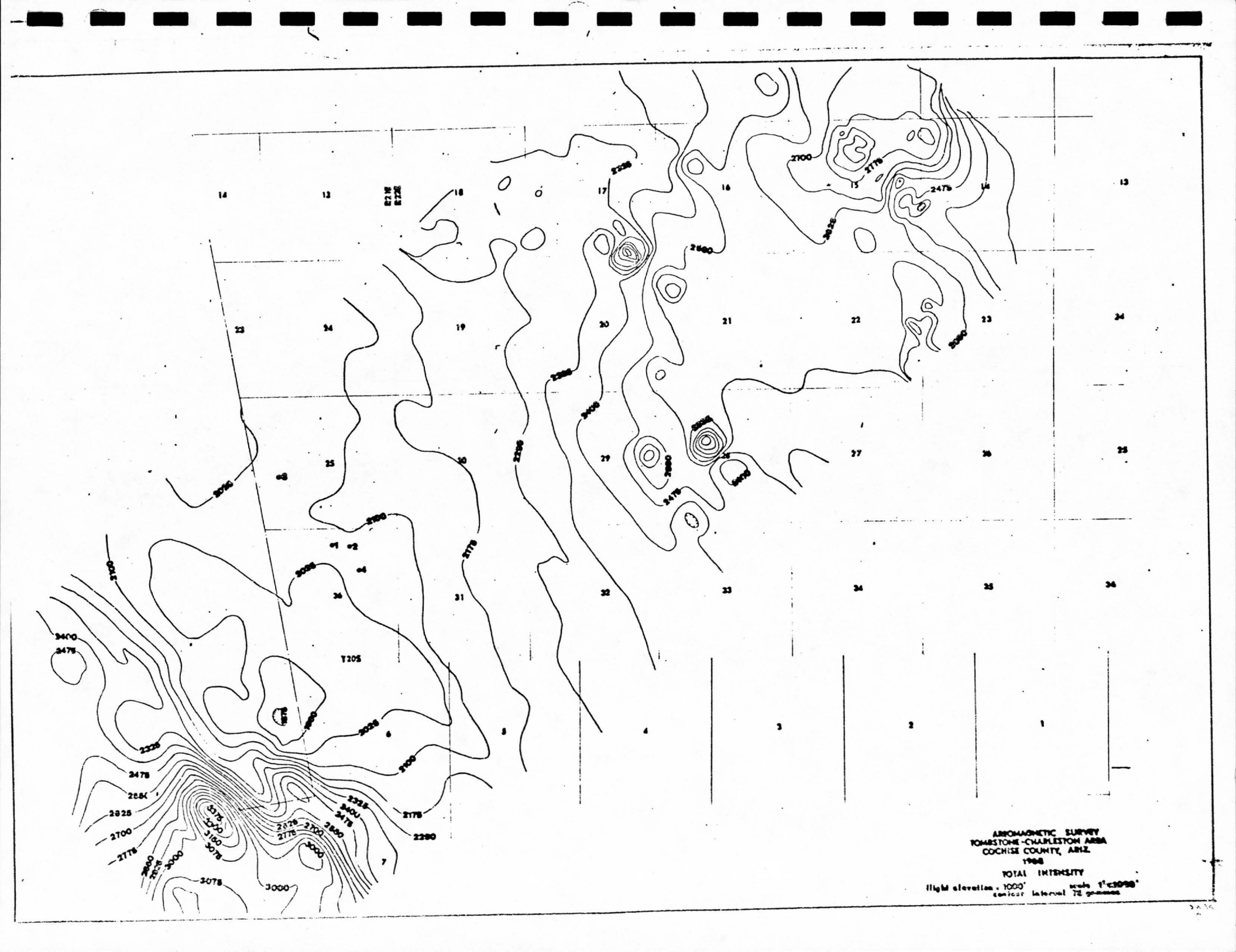
AEROMAGNETIC SURVEY
TOMBSTONE-CHARLESTON AREA
COCHISE COUNTY, ARIZ.
1968
TOTAL INTENSITY
flight elevation - 1000'
contour interval 72 gammas
scale 1"=2000'



TOMBSTONE CHARLESTON

VERTICAL INTENSITY

MAGNETICS

16 MAY 70