MAMMOTH
RATTLESNAKE
HARDY
MELLGREN
GRAND DIPPER
PHONE
BLACK TOM
FLORODORO
CONTACT
PROMPTER
OREGON
BUCKSKIN
BUFFALO
SOUTHERN BELLE
S.EX. GRAND CENTRAL
APACHE
FLUX
BLACK HAWK
SYDNEY
C.O.D.
WEDGE
UNION
MICHIGAN
ILLINOIS
MOONLIGHT
AUNT SALLY
COYOTIE
McCANN
OWL'S NEST
GRAND CENTRAL
NAUMKEAG
BON TON
SAN RAFAEL
HARD UP
EAST SIDE
EAST SIDE No.2
LUCKY CUSS
OWL'S LAST HOOT
NEW YEAR
FLORA MORRISON
MAYFLOWER
NINETY NINE
HERALD
TRIBUTE
BLUE MONDAY
OLD GUARD
LAST CHANCE No.2
SULPHURET
BOSS
BOB INGERSOL
HERSCHEL
CONTENTMENT
CONTENT
WEST SIDE
POODLE DOG
FIRST SOUTH EX TOUGHNUT
NEXT SULPHURET
SURVEYOR
INTERVENER
DEFENCE
NORTH POINT
SILVER BELT
WAY UP
WARROW GAUGE
GILDED
SURVEY

JUNCTION ERNIE'S
DIGGING TO SURFACE

PROVEN

FILL TO SURFACE?

296 8' 0.46

297 4'X30' 0.42

298 4'X4' 0.52

SAMPL# WIDTH
300 4' 2.13 0.01

299 3' 1.58 .005

304 MUCK 1.51 .005

303 5'X16' 2.10 .005

386 12' 0.5

382.383 4' 0.88

312 3' 2.46

213 3' 0.16

385 8' 0.31

281 283 3' 1.54 .005
282 2' 2.38
285 2' 3.32
286 5' 0.12
290 8'X4' 3.22 .010
284 3' 1.32
291 4' 0.22
292 7' 1.86 .005
7' 2.61 .005

WIDE AREA

288 3' 1.41
289 3' 5.83 .010
311 18" 4.11 .005
309 3' 4.21 .010
310 3' 4.46 .010
287 18" 3.25 .005

295 FT.WLL 0.94
293 MUCK 1.35
305 6' 5.38 .010
306 5' 7.28 .015

PROPOSED SLUSHER DRIFT

PROPOSED SLUSHER DRIFT

#1 POSSIBLE ORE SHOOT

#2 POSSIBLE ORE SHOOT

#3 POSSIBLE ORE SHOOT

PLAN SKETCH OUTSIDE DUMP

#307 2'X4' TRENCH AG 0.50

HG PILE AG + 5.00 OPT

#302 2'X5' TRENCH AG 4.85 AU .010

#308 3 POST HOLES AG 0.83

SCALE 1" = 40'

SAMPLE WIDTH AG AU

1"=20'

from
SOUTHWEST RESOURCES – MARCH 1982
SADDLE AREA #2 SHAFT AND NE DRIFT

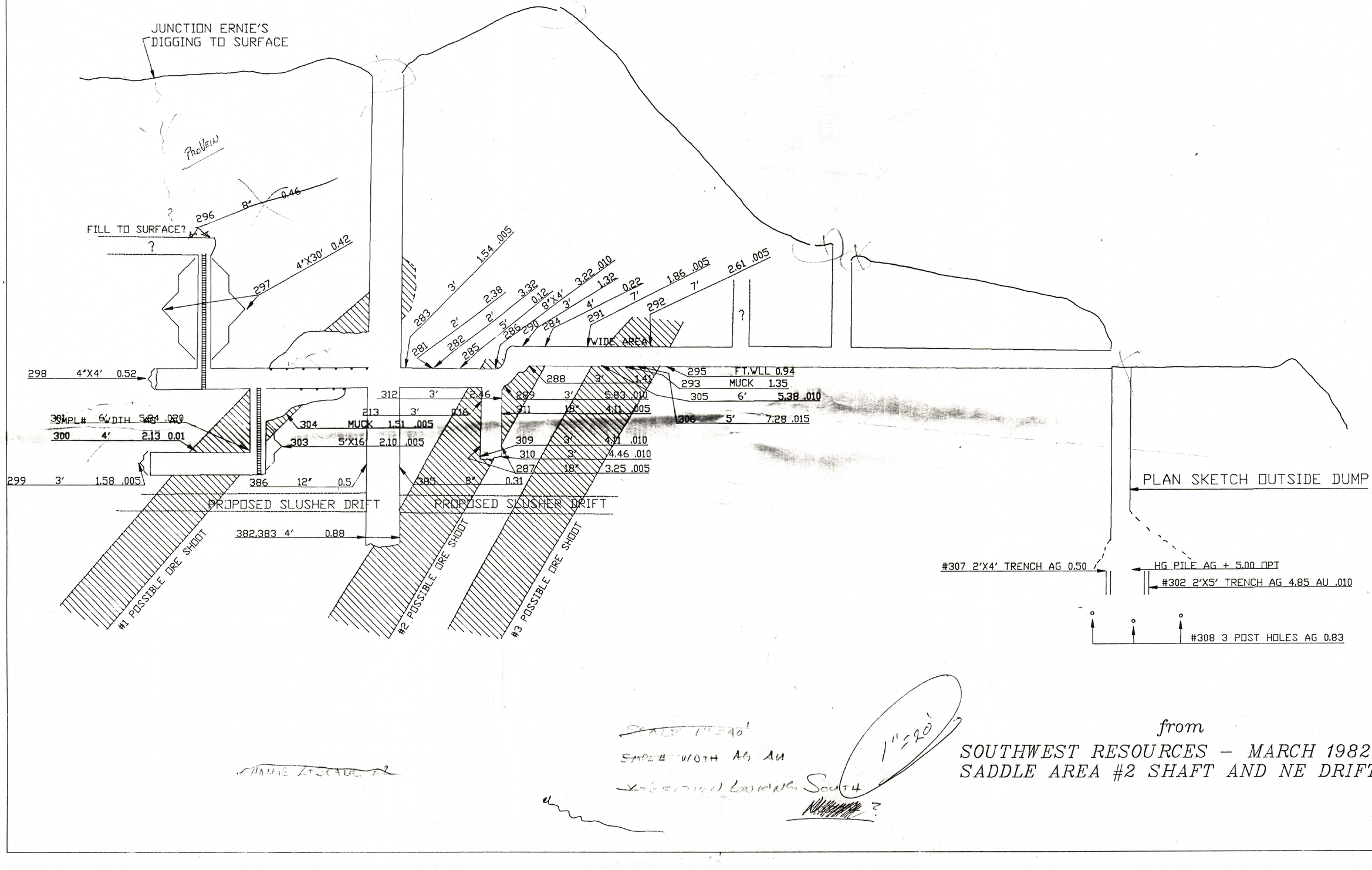

from
SOUTHWEST RESOURCES – MARCH 1982
SADDLE AREA #2 SHAFT AND NE DRIFT

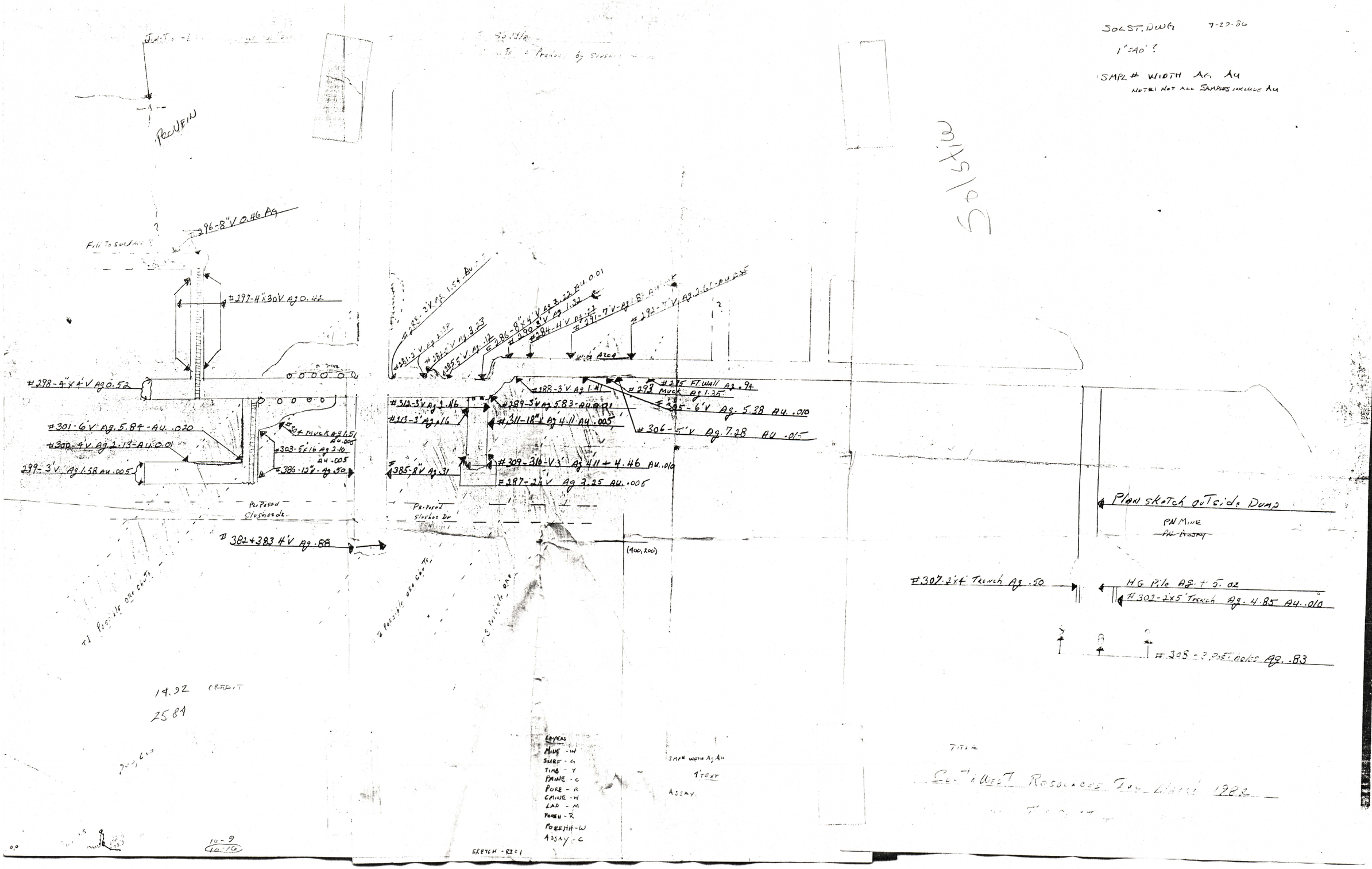

SOLST.DWG 7-29-86
1"=40'?
SMPL # WIDTH AG AU
NOTE: NOT ALL SAMPLES INCLUDE AU
Solstice
PROVEIN
#296-8"V 0.46 Ag
Fill to surface
#297-4"x30'V Ag 0.42
#298-4"x4'V Ag 0.52
#301-6'V Ag 5.84-AU .020
#300-4'V Ag 2.13-AU 0.01
299-3'V Ag 1.58 AU .005
#304 Muck Ag 1.51 AU .005
#303-5x16 Ag 2.10 AU .005
#386-12"V-Ag .50
#312-3'V Ag 2.46
#313-3' Ag .16
#385-8"V Ag .31
#288-3'V Ag 1.41
#289-3'V Ag 5.83-AU 0.01
#311-18"V Ag 4.11 AU .005
#309-316-V 3' Ag 4.11 + 4.46 AU .010
#287-2½'V Ag 3.25 AU .005
#295 FT. Wall Ag .94
#293 Muck Ag 1.35
#305-6'V Ag 5.38 AU .010
#306-5'V Ag 7.28 AU .015
Proposed Slusher dr.
Proposed Slusher Dr
#382+383 4'V Ag .88
(400,200)
Plan sketch outside Dump
PN Mine
#307-2'x4' Trench Ag .50
HG Pile Ag + 5.02
#302-2'x5' Trench Ag 4.85 AU .010
#308-3 post holes Ag .83
14.92 CREDIT
25.84
LAYERS
MINE - W
SURF - G
TIMB - Y
PMINE - C
PORE - R
CMINE - W
LAD - M
POREH - R
POREHH - W
ASSAY - C
SMPL WIDTH Ag Au
4' TEXT
ASSAY
SKETCH - RI=1
TITLE
South West Resources Inc March 1982
10-9
10-16

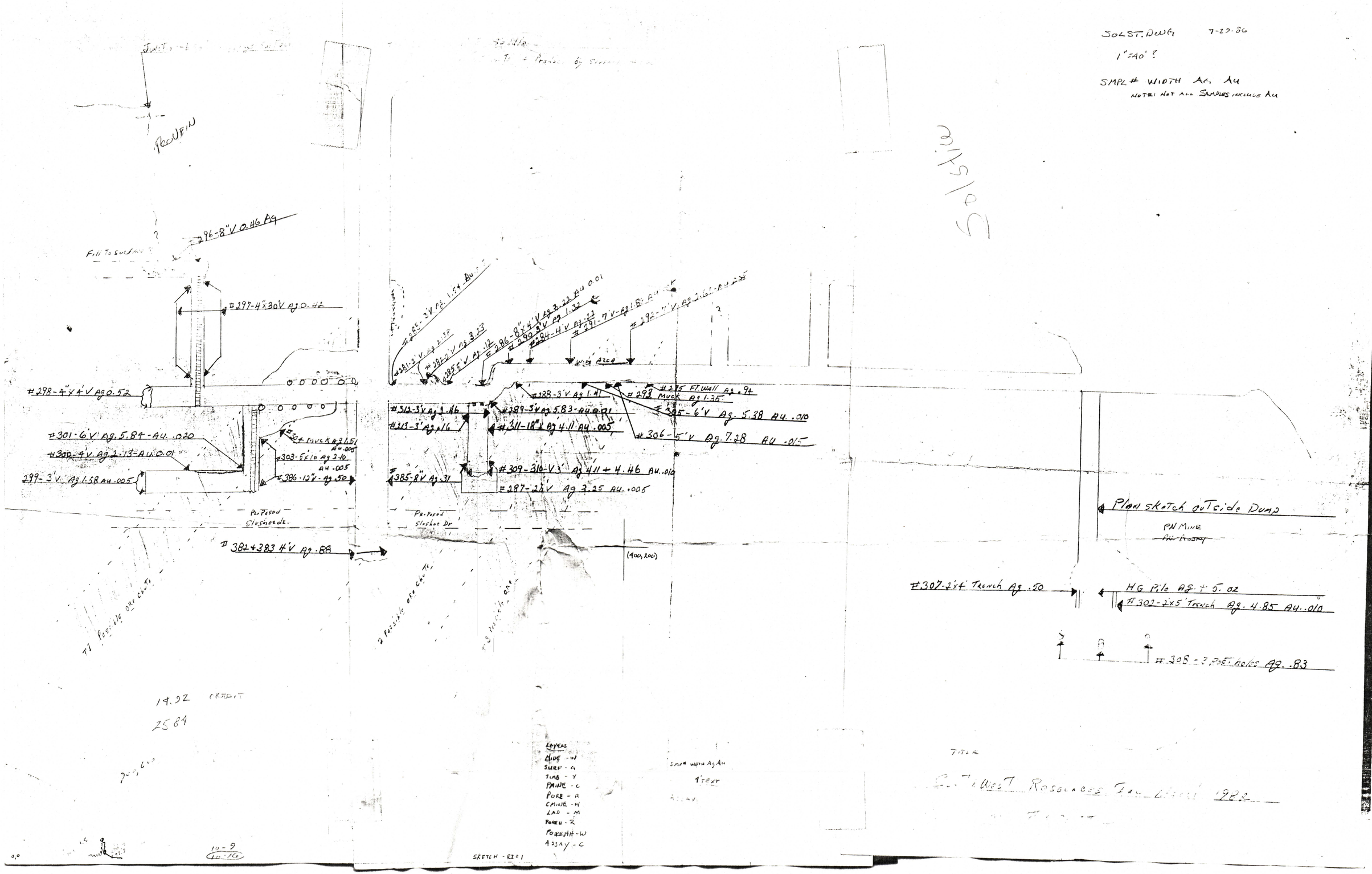
SOLST.DWG 7-22-86
1"=40'?
SMPL# WIDTH AG AU
NOTE: NOT ALL SAMPLES INCLUDE AU
Solstice
#296-8"V 0.46 Ag
#297-4"x30V Ag 0.42
#298-4"x4'V Ag 0.52
#301-6'V Ag 5.84-Au .020
#300-4'V Ag 2.13-Au 0.01
299-3'V Ag 1.58 Au .005
#304 Muck Ag 1.51 Au .005
#303-5x10 Ag 2.10 Au .005
#386-12"V Ag .50
#385-8"V Ag .31
#312-3'V Ag 2.46
#313-3' Ag .16
#288-3'V Ag 1.41
#289-3'V Ag 5.83-Au 0.01
#311-18"V Ag 4.11 Au .005
#309-310-V3' Ag 4.11 + 4.46 Au .010
#287-2½'V Ag 3.25 Au .005
#285-3'V Ag 1.54 Au
#286-8"x4'V Ag 3.22 Au 0.01
#290-3'V Ag 1.32
#284-4'V Ag .12
#291-7'V Ag 1.8
#292-7'V Ag 2.61
#295 FT. Wall Ag .94
#293 Muck Ag 1.35
#305-6'V Ag 5.38 Au .010
#306-5'V Ag 7.28 Au .015
Proposed Slusher dr.
Proposed Slusher Dr
#382+383 4'V Ag .88
(400,200)
Plan sketch outside Dump
PN Mine
#307-2'x4' Trench Ag .50
HG Pile Ag + 5.02
#302-2'x5' Trench Ag 4.85 Au .010
#308-3 post holes Ag .83
14.92 CREDIT
25.84
LAYERS
MINE - W
SURF - G
TIMB - Y
PMINE - C
PORE - R
CMINE - W
LAD - M
POREH - R
POREHH - W
ASSAY - C
SMPL WIDTH Ag Au
4' TEXT
TITLE
SKETCH - RI=1
10-9
10-16


Set 22
RMD

Toughnut Shaft
Toughnut Incline
CAVED
Solution channel.
To 2nd Level
up approx. 25 ft.
chino Stope above 3rd Level
ft. above Level
Girard Roll
Girard Stope
Blocked
35 inc UP
4th Level West Side
Girard Shaft
Girard Stope below 3rd Level
30 ft. Below 3rd Level
See 4th Level map for continuation of Chino Stope
Blocked
Empire dike
8' high
12' High
See 4th Level
To 2 Level
Stoped Down on roll
See 4th Level
Stope above 3rd Level
Silver Thread Incline
See 2nd Level map for continuation
Empire Shaft
Empire DIKE
Macia
30 FT above 3rd Level
caved
caved
Tranquility SHAFT
To surface
N
3rd LEVEL

3d Level

Stope To Surface

North west Shaft

To Surface

Stope near Surface

Stope open at Surface

Stope below Level

To Surface

crest of Roll

Incline to Lower level

Grizzly Incline Surface

open to Surface

Pit of Glory Hole

Stope to 2nd Level

Tough Nut Shaft

Minor Roll

West Side fissure

Stope to 2nd Level

Stope to 2nd Level

incline dips with vein

to 2nd level

To Surface

To Surface

open pit To Surface

Compilation Map of 100
Tough Nut
North West
+
stopes above and below the 100
Level
Goodenough
Way up
Vizina
Million Dollar
North West under Wheeler's
House and Toughnut

Way up Shaft

100 Level



NORTHWEST
EAST
Looking NOTHEAST
Looking NORTH
Ped CT.
Claim Sum
Tombstone Town Site
Tribute Fissure
Defense Fissure
Tonight Mine 80 ft. South West
Fault
Fissure
Graphite Mine 200 ft. South East
Sulphide Dike
Sulphide Dike
Skitshaft Fissure
Tranquility Mine 200 ft. South East
Sulphide Dike
Sulphide Dike
Sulphide Dike
Road
Railroad
Dirt Road
Highway 80
Ped
Kbn
Kg
Qu
Kb
Concha
Sherrer
ls
dol
Epitaph
Calcite sltstn
dol
Colina
Earp
Horquilla
disconformity
Escabrosa
disconformity
Martin
disconformity
Medium to thick bedded ls
Thin to v thin bedded ls
Abrigo
edgewise cong, interbedded shale & ls
Bolsa
Qtzite
SEA LEVEL
6000'
5500'
5000'
4500'
4000'
3500'
3000'
2500'
2000'
1500'
1000'
500'

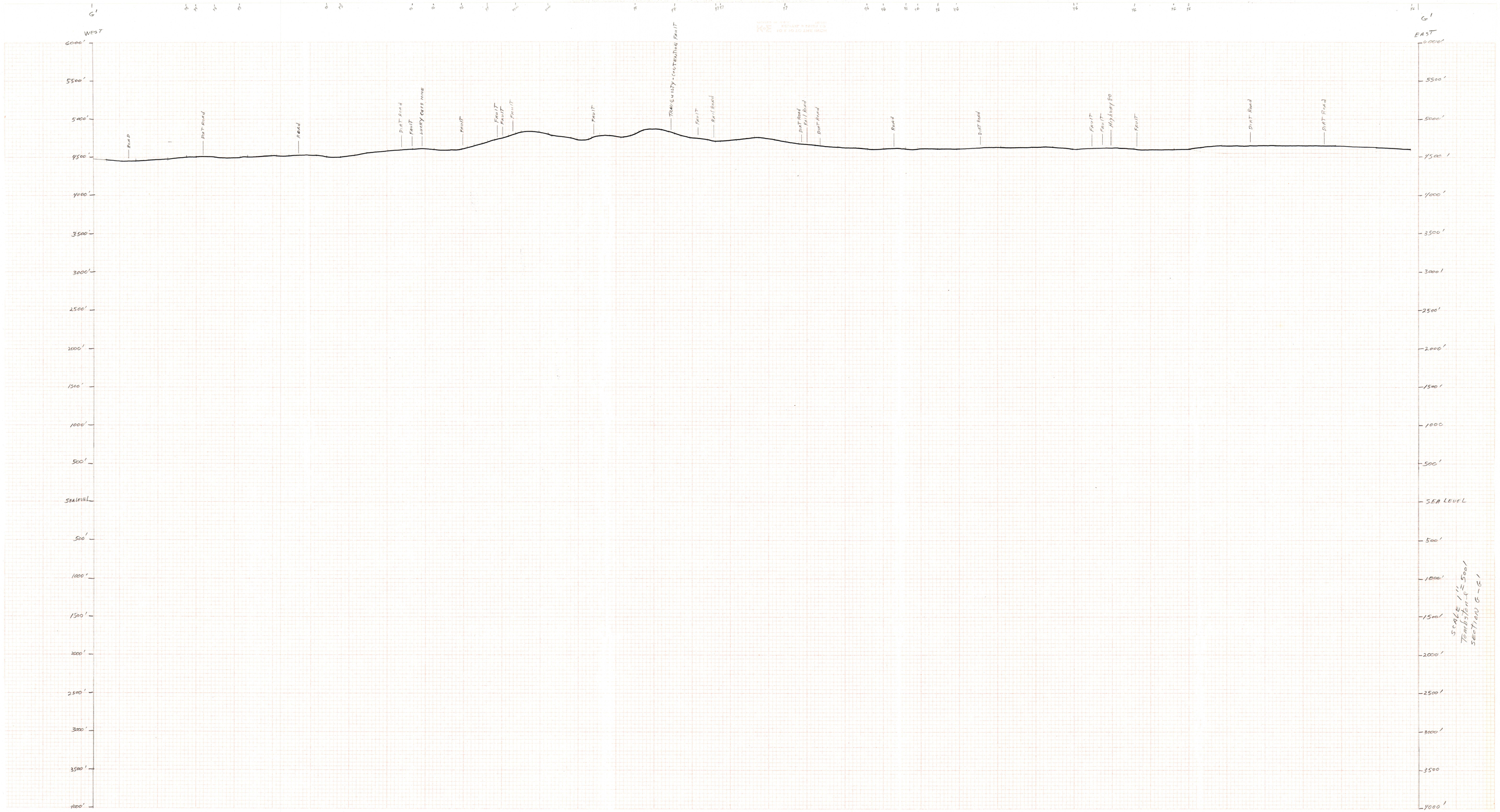
G'
WEST
EAST
6000'
5500'
5000'
4500'
4000'
3500'
3000'
2500'
2000'
1500'
1000'
500'
SEA LEVEL
500'
1000'
1500'
2000'
2500'
3000'
3500'
4000'
ROAD
DIRT ROAD
ROAD
DIRT ROAD
FAULT
LUCKY CUTS MINE
FAULT
FAULT
FAULT
FAULT
FAULT
TRANSVERSITY-CONTENTION FAULT
FAULT
RAIL ROAD
DIRT ROAD
RAIL ROAD
DIRT ROAD
ROAD
DIRT ROAD
FAULT
FAULT
HIGHWAY 80
FAULT
DIRT ROAD
DIRT ROAD
SCALE 1" = 500'
Tombstone
SECTION G-G'

TOPOGRAPHY EXPLANATION

NAD83 STATE GRID
CONTROL
INDEX CONTOUR
INTERMEDIATE CONTOUR
SPOT ELEVATION — 5000.00
ROAD – PAVED
ROAD – PAVED CL
ROAD – DIRT
ROAD – TRAIL
RAILROAD
RAILROAD – ABANDONED RIGHT OF WAY
BRIDGE
STRUCTURE
TRAILER
FENCE
TANK
FOUNDATION
STREAMS – PERENNIAL
STREAMS – INTERMITTENT
POND
DITCH
PIPE
CUTS
CREST
TOE
POLE
WELL — WELL NUMBER
DRILL HOLE – SURVEYED — DH OWNER / DH NUMBER
DRILL HOLE – UNSURVEYED — DH OWNER / DH NUMBER
MINE SHAFT — OPEN / FENCED / COVERED / BULK HEADED /BACK FILLED
MINE SHAFT – MULTI COMPARTMENT
MINE SHAFT – INCLINED WITH DEGREE OF INCLINATION — 60°
PROSPECT
ADIT PORTAL
TRENCH

GEOLOGIC EXPLANATION

ROCK TYPES

CENOZOIC — RECENT
- Qwlc / Qwlt — WASHED TAILS – COARSE & FINES
- Qmd / Qhlt — MINE DUMPS & HEAPLEACH TAILS

CENOZOIC — QUATERNARY
DISCONFORMITY
- Qu — QUATERNARY UNDIVIDED – PRIMARILY UNTILTED SOIL

CENOZOIC — TERTIARY
- Tfr — TERTIARY ? RHYOLITIC DIKES
- Qb — BASALT INTRUSIVE
- Tgg — GILA CONGLOMERATE- CEMENTED & SOMETIMES TILTED GRAVELS

UNCONFORMITY
- Kha — HORNBLENDE ANDESITE PLUG AND ASSOCIATED DIKES
- Krd — RHYODACITE
- Kg — GRANOPHYRE
- Kr — RHOLITE PLUG AND ASSOCIATED DIKES (AGE: 63 M.Y.) POSSIBLE HYPABYSSAL EQUIVALENT OF THE Kcqm
- Kcqm — COMSTOCK QUARTZ MONZONITE PORPHYRY (AGE: 63.5 M.Y. FROM SAMPLE COLLECTED BY BRISCOE & DREMES, DATED BY USGS) INTRUSIVE INTO Kqg
- Kqlp — QUARTZ LATITE PORPHYRY
- Ksg — SCHEIFFELIN GRANODIORITE (AGE: 72 M.Y.)
- Kut — UNCLE SAM TUFF (AGE: 71.9 ±2.4 M.Y.)
- Kbr — BRONCO RHYOLITE – DOMES AND FLOWS ?
- Kap — ANDESITE PORPHYRY DIKES
- Kba — BRONCO ANDESITE – LAHARIC FLOW BRECCIAS, FLOWS AND DIKES ?

MESOZOIC — CRETACEOUS
UNCONFORMITY
- Kb — BISBEE FORMATION – UNDIFFERENTIATED REDBEDS – SHALE, ARKOSIC QUARTZITE — — — LINE INDICATES MARKER HORIZON OF PETRIFIED WOOD IDENTIFIED BY DR. ERIC FORCE, USGS.
- K-Js — JOX LIMESTONE
- Kbls — LIMESTONE – INCLUDES BLUE, 12 FOOT, AND 6 FOOT LIME OF LOCAL USAGE
- Kbg/Kbn — GLANCE CONGLOMERATE - "NOVACULITE" OF LOCAL USAGE – KINSOM & BIEUS & WILSON, CHARACTERIZED BY INTENSE SILICIFICATION IN MINERALIZED ZONES

PALEOZOIC — PENNSYLVANIAN – PERMIAN
UNCONFORMITY
- Pcn — CONCHA (NACO) LIMESTONE
- Ped — EPITAPH DOLOMITE
- Pc — COLINA LIMESTONE
- IPe — PERMIAN – PENNSYLVANIAN EARP LIMESTONE
- IPh — HORQUILLA LIMESTONE

PALEOZOIC — DEVONIAN MISSISSIPPIAN
DISCONFORMITY
- Me — ESCABROSA LIMESTONE

PALEOZOIC — DEVONIAN
DISCONFORMITY
- Dm — MARTIN LIMESTONE

PALEOZOIC — CAMBRIAN
DISCONFORMITY
- Ca — ABRIGO LIMESTONE
- Cb — BOLSA QUARTZITE

PROTEROZOIC
NONCONFORMITY
- Pcg — GRANITE
- Pcp — PINAL SCHIST

SYMBOLS

SECTION LINES
a. GEOLOGIC CROSS SECTIONS FROM BUTLER – WILSON REPORT
b. GEOLOGIC CROSS SECTIONS FROM THIS REPORT

CONTACT
DASHED WHERE APPROXIMATELY LOCATED, AND DOTTED WHERE CONCEALED OR INTERPRETED

FAULT
DASHED WHERE APPROXIMATELY LOCATED, AND DOTTED WHERE CONCEALED OR INTERPRETED

VEINS
INCLUDES THE SO CALLED "FISSURES" OF LOCAL USAGE

STRIKE AND DIP
a. BEDDING TRENDS
b. JOINT TRENDS
c. VERTICAL DIP

FLOW STRUCTURE
a. INDICATING STRIKE AND DIP
b. VERTICAL DIP

ANTICLINES AND SYNCLINES
a. THESE ANTICLINES AND SYNCLINES HAVE BEEN TAKEN FROM OLD HISTORIC DATA
b. THESE ANTICLINES AND SYNCLINES WERE INTERPRETED FROM EXISTING MAPPED GEOLOGY BY J. A. BRISCOE

ALTERATION AND MINERALIZATION

- HORNFELS
- SKARN
- SILICIFICATION – MASSIVE TO WEAK
- MARBLE, BLEACHING AND/OR PHYLLIC ALTERATION
- LIMONITE AFTER SULFIDES – MASSIVE TO DISSEMINATED
- MANGANESE – MASSIVE TO DISSEMINATED
- MINED ORE MINERALIZATION FROM HISTORIC DATA
- INFERRED MINERALIZATION SIMILAR TO PREVIOUSLY MINED
- MEASURED ORE FROM DRILL HOLE INFORMATION
- INFERRED DISSEMINATED GOLD & SILVER MINERALIZATION FROM GEOLOGY AND/OR GEOCHEMISTRY/ GEOPHYSICS AND/OR SCOUT DRILLING

UNDERGROUND WORKINGS

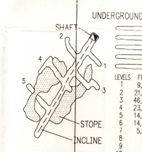

LEVELS	FEET	MILES	% TOTAL	Σ TOTAL
1	9,040	1.7	7.0	7.0
2	21,580	4.1	16.0	23.0
3	46,200	8.8	34.0	57.0
4	23,220	4.4	17.0	74.0
5	14,720	2.8	11.0	85.0
6	14,280	2.7	11.0	96.0
7	5,560	1.1	4.0	100.0
8	580	0.2	1.0	101.0
9	–	–	–	–
10	560	0.1	0.4	101.4
	136,000	25.9	101.4	

NUMBERS INDICATE UNDERGROUND MINE LEVEL FROM SHAFT COLLAR

EXPLANATORY NOTES

PROPERTY DATA ARE FROM THE RECORDS OF THE COCHISE COUNTY COURTHOUSE, U.S. PATENTS, DILIGENT RESEARCH BY THE CARTOGRAPHIC RESEARCH GROUP, INC., AND FIELD SURVEYS BY A-TEAM SURVEYORS, INC. RESEARCHED BY THOMAS E. WALDRUP, JR. THEY HAVE BEEN PLOTTED AS CLOSELY AS RECORDS WOULD PERMIT ON THE U.S.G.S. 7 1/2 MINUTE MAPS ENTITLED TOMBSTONE AND ITS INCLUDES CHIEF ARE TOMBSTONE, TOMBSTONE S.E., FAIRBANK AND LEWIS SPRINGS 7 1/2 MINUTE QUADRANGLES. SEE PLATE 3 BRISCOE & WALDRUP, 1993 THE DATA FROM PLATE 3 WERE ASSEMBLED ON A 1:12,000 ENLARGEMENT OF THE TOMBSTONE 7 1/2 MINUTE TOPOGRAPHIC MAP, 1952, PHOTO REVISION, 1978. THE CLAIM DATA WAS RE-DRAFTED AND ADJUSTED BASED UPON SURVEYS DONE BY A-TEAM SURVEYORS. THE DATA WAS DONE Using NAD83 State Plane coordinates for the Arizona Southeast Zone.

LOCATIONS OF MINE SHAFTS WERE DIGITIZED FROM THE 1909 U.S.G.S. 1" = 500' TOPOGRAPHIC SHEET. THE GEOLOGY OF THE TOMBSTONE BASIN AREA HAS BEEN PLOTTED DIRECTLY FROM THE 1952/9 VINTAGE MAP NOTED IN THE REFERENCES ON THIS MAP SHEET. SOUTH OF THE PROMPTER FAULT, GEOLOGY FROM THE 1893 MAP WAS UPDATED ACCORDING TO THE MORE RECENT WORK BY NEWELL AND DREMES, AS INTERPRETED BY JAMES A. BRISCOE.

IN SEPTEMBER 1992, THE NORTHERN PART OF THE TOMBSTONE HILLS WAS REMAPPED. A BASE TRIANGULATION SURVEY WAS PERFORMED BY "THE A-TEAM" REGISTERED PROFESSIONAL SURVEYORS, OF PHOENIX AND TUCSON, AZ USING EDM EQUIPMENT AND CONTROL ESTABLISHED BY THE CARTOGRAPHIC RESEARCH GROUP, INC. THE PHOTOGRAMMETRIC WORK WAS PERFORMED BY THE ORTHO SHOP OF TUCSON AT A SCALE OF 1" = 200'. SEVERAL PRODUCTS FROM THIS PHOTOGRAMMETRIC WORK WERE PRODUCED TO DATE: 1. AT A SCALE OF 1:24,000 A BLACK AND WHITE ORTHOPHOTO MAP WITH SURVEY BASE AND 1,000 FOOT GRID TICKS. 2. AT A SCALE OF 1:2,400 (1" = 200') AND 5' CONTOURS A DIGITAL TERRAIN MODEL (DTM) WITH A TOPOGRAPHIC HARD COPY. B. ORTHOPHOTO MAP WITH 20' CONTOURS SUPERIMPOSED. C. ORTHOPHOTO MAP WITH GRID TICKS BUT NO TOPOGRAPHY. SHEET 5 PRODUCED IN OCTOBER 1992 AND SHEET 8 IN NOVEMBER 1993. NO OTHER SHEETS (AS SHOWN ON THE INDEX MAP) ARE EXTANT AT THIS DATE). STILL EXISTING MINE OPENINGS WERE INTERPRETED FROM PHOTOGRAPHY AND LIMITED FIELD CHECKING. MOST MINE DUMPS ASSOCIATED WITH EARLY DAY MINING WERE REMOVED CIRCA 1972 BY 1971 MINERALS LIMITED, TO A CENTRAL HEAP LEACH PAD WHERE THEY WERE LEACHED WITH CYANIDE. THE OPEN PIT WAS PRIMARILY EXCAVATED CIRCA 1978 – 1980 BY TCI (TOMBSTONE EXPLORATION INC.), WITH MINIMAL FURTHER EXCAVATION BY NOR – CHINOOK MINES INC. AND MERRILL–CROWE PLANT AND HEAP LEACH PAD CONSTRUCTION (SEE SHEET 8) CIRCA 1987 – 1990. MANY SHAFTS WERE BACKFILLED OR FILLED PRIMARILY BY SANTA FE MINERALS INC UNDER THEIR LEASE WITH TOMBSTONE DEVELOPMENT CO., INC. CIRCA 1987 – 1990.

THIS MAP WAS PRODUCED USING COMPUTER AIDED DRAFTING (AUTOCAD R. 12.22) SOFTWARE AND PRINTED IN COLOR USING A HEWLETT – PACKARD DNJ JET PLOTTER. THE DATA IN THE COMPUTER IS A 3 DIMENSIONAL DIGITAL TERRAIN MODEL. CAD DRAFTING WAS WORK DONE BY MESSRS PETER BONDANTE CIRCA 1988 – 1993, AND UPDATED AND REVISED BY GARY M. BLACHARSKI. SUPERVISION PROVIDED BY JAMES A. BRISCOE, THOMAS E. WALDRUP JR., AND ROBERT J. MACER, GEOLOGISTS, JABA INC.

1	2	3
	CONTENTION SHEET 5	6
7	GRAND CENTRAL 8	9
10	11	12
13	14	15

FOLD

REFERENCES - GEOLOGY

DREMES, HAROLD, 1988, TECTONIC MAP OF SOUTHEAST ARIZONA, U.S. GEOLOGICAL SURVEY MAP I–1189.

NEWELL, ROGER S. 1974, EXPLORATION GEOLOGY AND GEOCHEMISTRY OF THE TOMBSTONE MINING DISTRICT, COCHISE COUNTY, ARIZONA, PH.D. THESIS.

UNKNOWN, CIRCA 1955 PROBABLY A NEWMONT MINING CO. GEOLOGIC AND ALTERATION MAP, WITH SURFACE PROJECTION OF UNDERGROUND MINE WORKINGS, PLOTTED ON U.S.G.S. TOPOGRAPHIC MAP TOMBSTONE ARIZONA AND VICINITY TOPOGRAPHIC MAP, 1988, REPRINTED 1948, CONTOUR INTERVAL 10 FEET. FROM THE FILES OF THE TOMBSTONE DEVELOPMENT COMPANY, INC.

SCALE 1" = 200'
200 0 200 400 600 800

TRUE NORTH / MAGNETIC NORTH — APPROXIMATE MEAN DECLINATION, 1988 — 13°

INDEX MAP 1992 PHOTOGRAPHY & PHOTOGRAMMETRY (SHADING SHOWS SHEETS EXTANT AS OF THIS DATE)

1	2	3
4	CONTENTION SHEET 5	6
7	GRAND CENTRAL 8	9
10	11	12
13	14	15

	AUTHORS LIST	DATE
GEOLOGY:	JAMES A. BRISCOE	
PROPERTY:	T.E.W. Jr.	
TOPOGRAPHY:	THE ORTHO SHOP	
SURVEY:	A–TEAM SURVEYORS	
CADD:	GARY M. BLACHARSKI	12/05/93
APPROVED:	J.A.B.	05/01/94

PREPARED BY: JABA INC. TUCSON ARIZONA

TOMBSTONE, ARIZONA COCHISE COUNTY CONTENTION SHEET No 5 WITH MINE WORKINGS

200 100 0 400
SCALE 1" = 200' CONTOURS AT 5'

PREPARED FOR: Tombstone Development Co. (TDC) Inc.
P.O. BOX 1445
Grand Island, Nebraska

COUNTRY: U.S.A. STATE: ARIZONA COUNTY: COCHISE
MOUNTAIN RANGE: TOMBSTONE HILLS
MINING DISTRICT: TOMBSTONE
USGS QUAD SHEETS: TOMBSTONE, Az 7 1/2 MIN.

CAD No	REV. DATE	DWG NUMBER	REV
TMD–05B2	06/17/94		6