Tour bottom underground mine 306973 1:200' insert #3

Tranquility Shaft
Tran 300
Sulphuret 300
Sulphuret 200
Tranquility Fault zone
Sulphuret 200
Contention Shaft
Stope above 300
400
P 300
300
300
300
Scale 1" = 50'
200' Level
300' Level
400' Level
Intrusive Dike
Stoped Area (?)
Mine Plan Map - 300 Foot Level
Contention Area
Grand Central - Tranquility
DATE:
DRAWN BY:
APPROVED:
REVISIONS
DATE NUMB. BY DATE NUMB. BY
DRAWING NUMBER
D.N. 2568
R. 0
P. 418
F. AF
LOC. F16 C3
COUNTRY: USA
STATE: Arizona
COUNTY: Cochise
MOUNTAIN RANGE: Tombstone Hills
MINING DISTRICT: Tombstone
GEOLOGY BY: Ransome 1911 Unpublished

Levels	Inches ft	miles	% of Total	Cum total
1	34040	5.5	18.6	18.6
2	21580	4.1	13.8	32.4
3	46000	8.8	29.6	62.0
4	23000	4.4	14.9	76.9
5	14700	2.8	9.4	86.3
6	14380	2.7	9.1	95.4
7	5460	1.1	3.6	99.0
8	880	.2	0.6	99.6
9	–	?	0	
10	580	.1	0.4	100
	156,160	29.6	100	

Toughnut Shaft
Goodenough incline
Empire shaft
Tranquility Shaft
Tranquility fault zone
Skip shaft
Chimney stope
Sulphuret Dike
Plate XXXIII

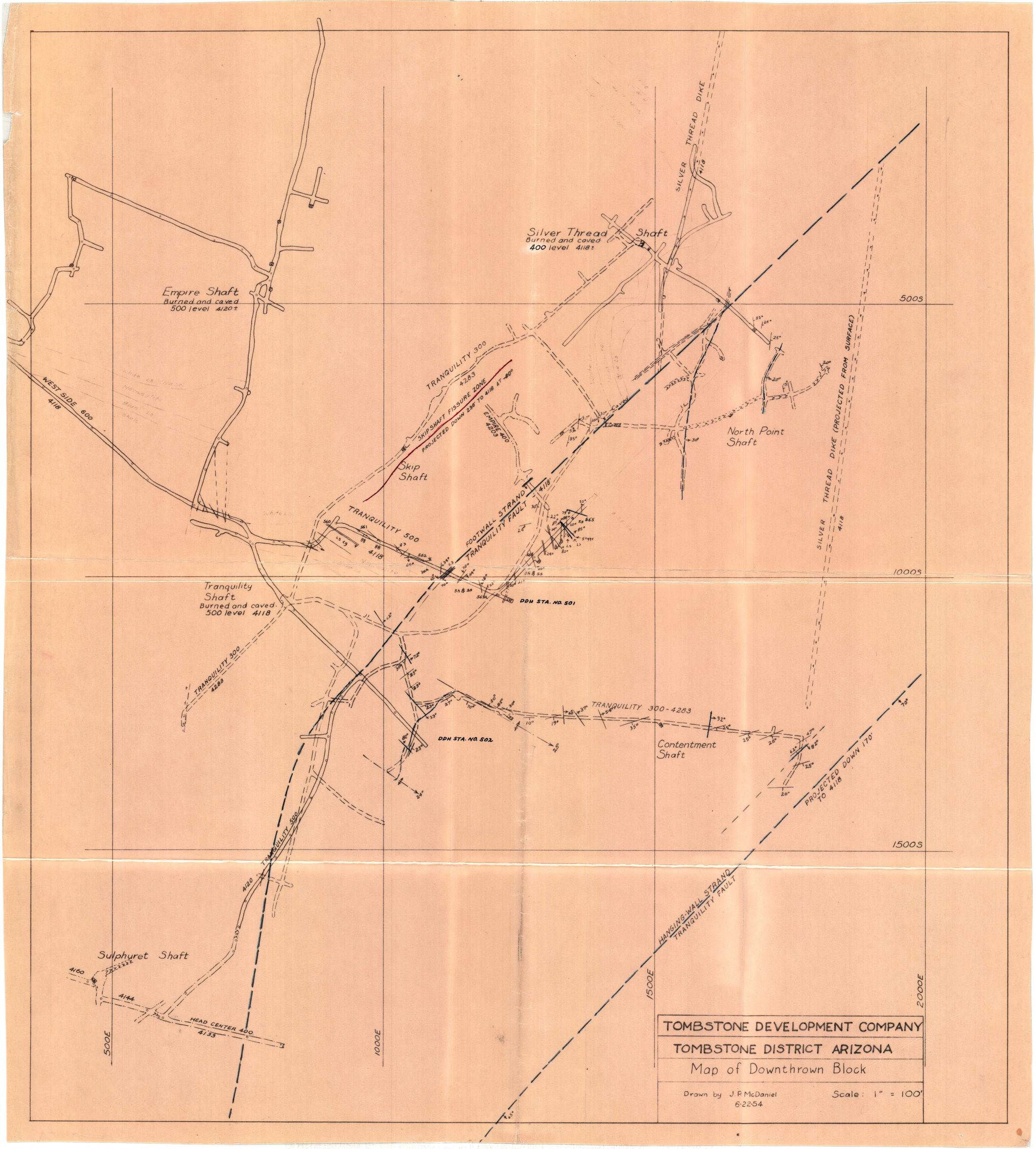
Empire Shaft
Burned and caved
500 level 4120±
Silver Thread Shaft
Burned and caved
400 level 4118±
SILVER THREAD DIKE
4118
5005
WEST SIDE 600
4118
TRANQUILITY 300
4283
SKIP SHAFT FISSURE ZONE
PROJECTED DOWN 238' TO 4118 AT 80°
EMPIRE 400
4283
Skip Shaft
North Point Shaft
SILVER THREAD DIKE (PROJECTED FROM SURFACE)
4118
FOOTWALL STRAND
TRANQUILITY FAULT
4118
TRANQUILITY 500
4118
10005
Tranquility Shaft
Burned and caved
500 level 4118
DDH STA. NO. 501
TRANQUILITY 300
4283
DDH STA. NO. 502
TRANQUILITY 300-4283
Contentment Shaft
PROJECTED DOWN 170'
TO 4118
1500S
TRANQUILITY 500
4120
HANGING-WALL STRAND
TRANQUILITY FAULT
Sulphuret Shaft
4160
4144
HEAD CENTER 400
4133
500E
1000E
1500E
2000E
TOMBSTONE DEVELOPMENT COMPANY
TOMBSTONE DISTRICT ARIZONA
Map of Downthrown Block
Drawn by J. P. McDaniel
6-22-54
Scale: 1" = 100'

Plate VII.—Map of principal claims and workings in central part of Tombstone district (place transparent paper over Plate IV). Mine levels are indicated by numerals and stoped areas by dots.

0 500' 1000'

1"=500'

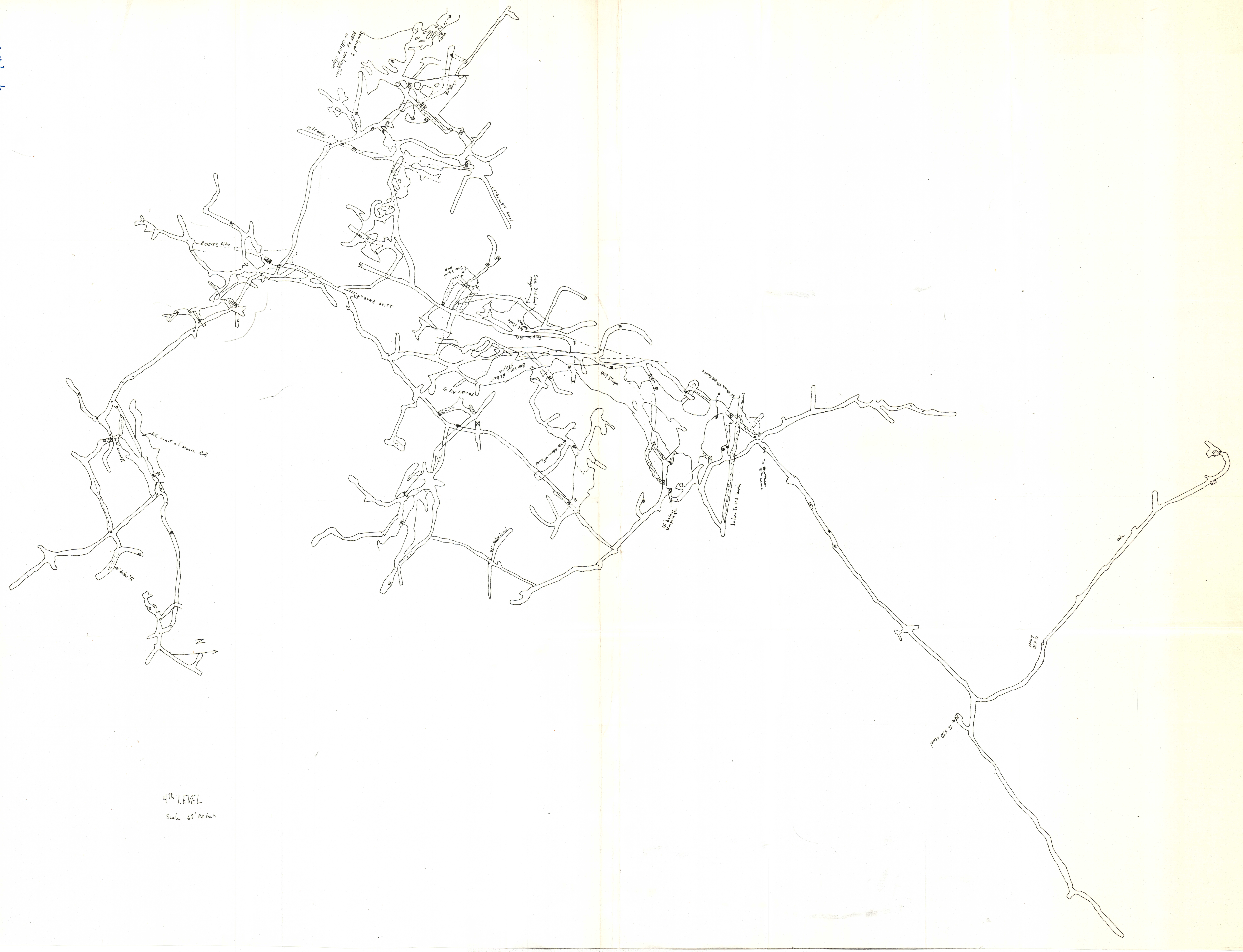

4TH LEVEL

Scale 60' Per inch

J
WEST
J'
EAST
Looking NORTH
6000'
5500'
5000'
4500'
4000'
3500'
3000'
2500'
2000'
1500'
1000'
500'
SEA LEVEL
500'
1000'
1500'
2000'
2500'
3000'
3500'
4000'
DIRT ROAD
DIRT ROAD
FAULT
DIRT ROAD
DIRT ROAD
MILITARY HILL
DIRT ROAD
FAULT
ROAD
HIGHWAY 80
SCALE 1" = 500'
Tombstone
Section J-J'



I
I'
South West
North East
Looking North West
Tombstone Townsite
Military Hill
Fault
Dirt Road
Railroad
Empire Shaft
Highway 80
Summing Pool
6000'
5500'
5000'
4500'
4000'
3500'
3000'
2500'
2000
1500'
1000'
500'
SEA LEVEL
500'
1000'
1500'
2000'
2500'
3000'
3500'
4000'
Section I - I'
Tombstone
Scale 1" = 500'

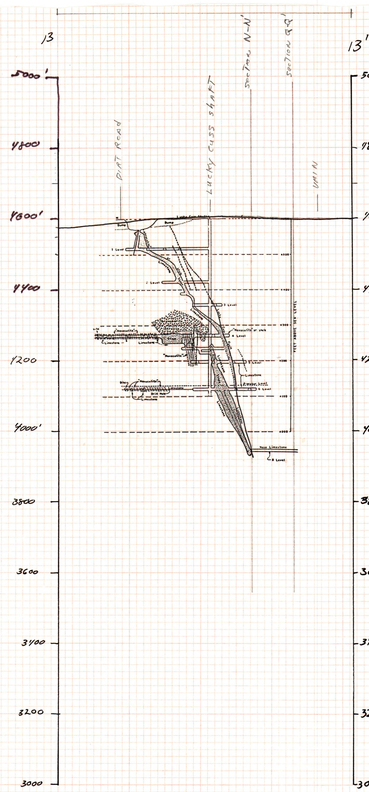

Tombstone
1"=200'
Section 13-13'
Looking North East

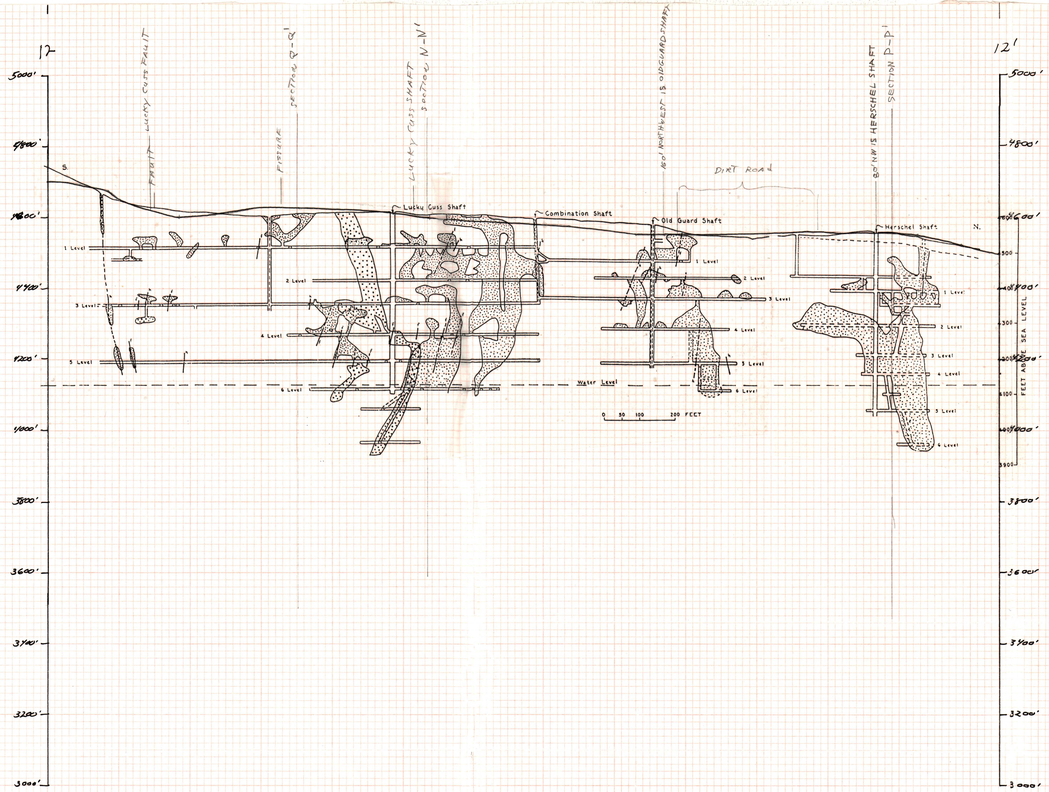

Tombstone
1"=200'
Section 12-12'
Looking North West

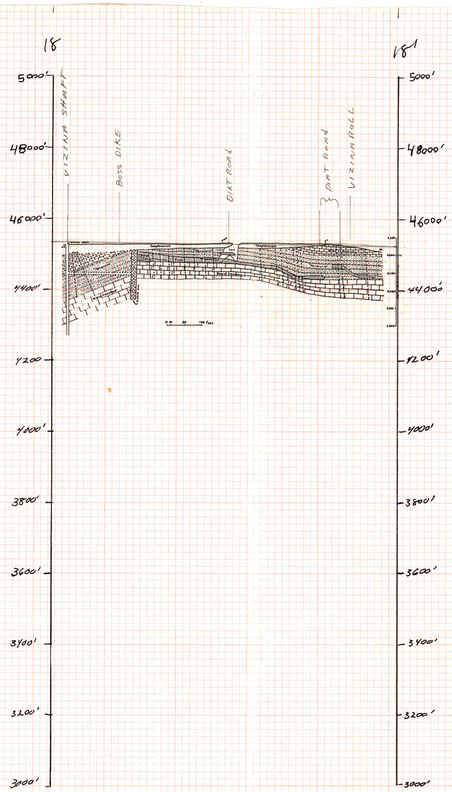

Tombstone
1"=200'
Section 18-18'
Looking North Northeast

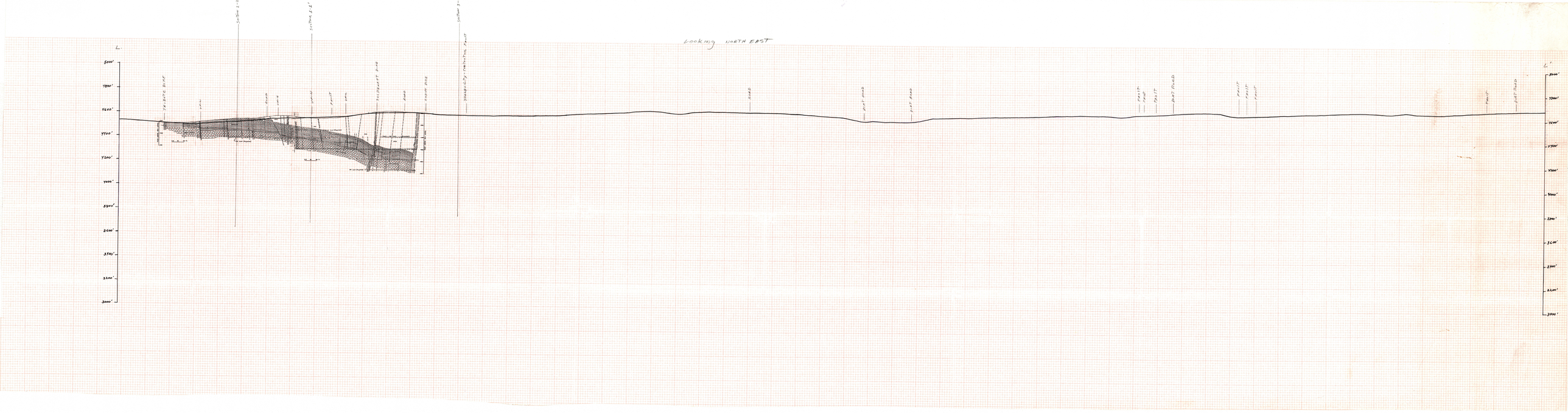

LOOKING NORTH EAST
L.
L'
5000'
4800'
4600'
4400'
4200'
4000'
3800'
3600'
3400'
3200'
3000'
TRIBUTE DIKE
WAIN
ROAD
WAIN
WAIN
FAULT
WAIN
SULPHURET DIKE
ROAD
GUSTIE DIKE
YOUNGUSTY - CONTACTING FAULT
ROAD
DIRT ROAD
DIRT ROAD
FAULT
FAULT
FAULT
DIRT ROAD
FAULT
FAULT
FAULT
FAULT
DIRT ROAD