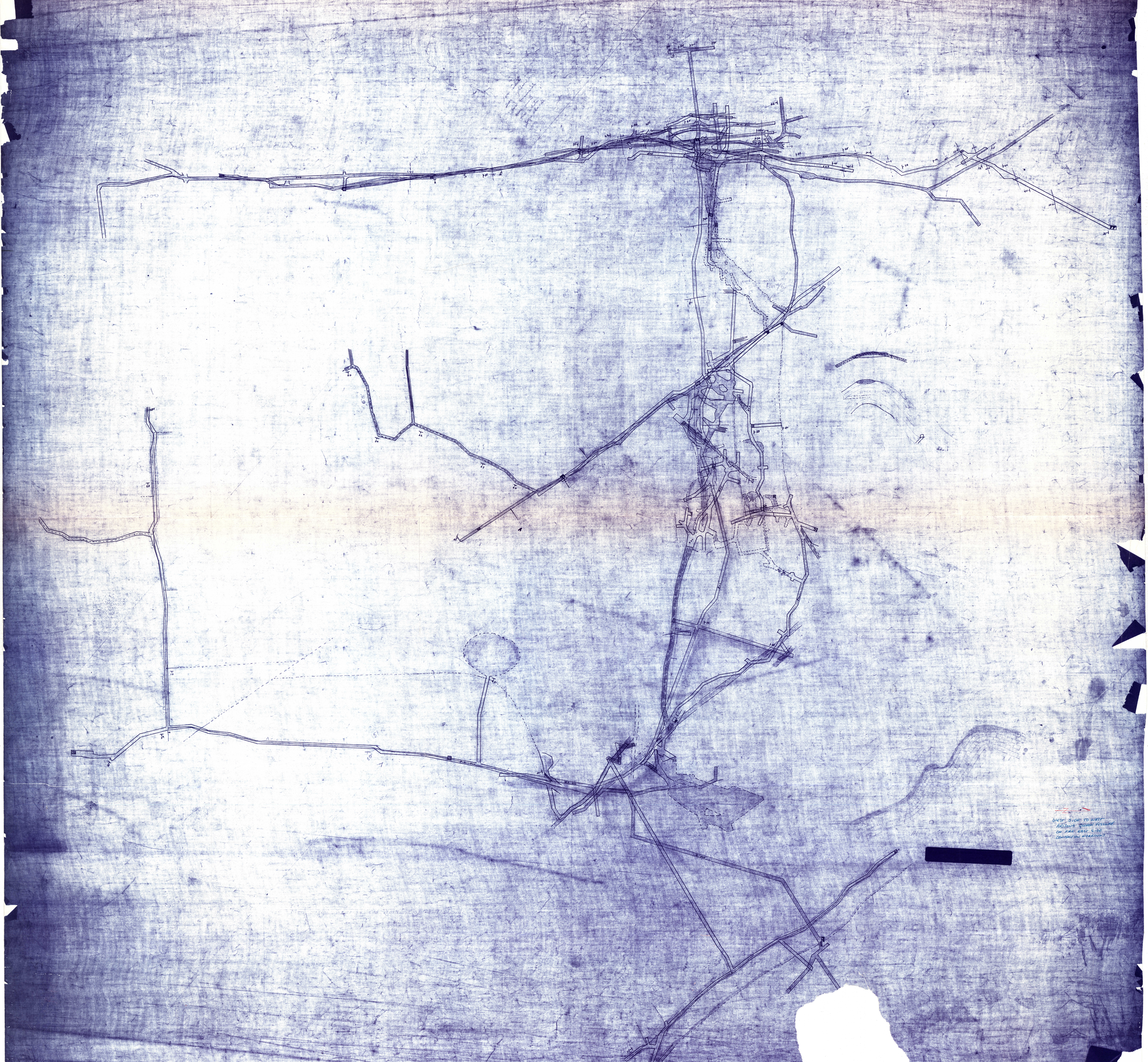
WEST SIDE TO WEST
ARIZONA QUEEN FISSURE
ON FAR EAST SIDE
CONTENTION WORKINGS



LEGEND

Qa	Quaternary Alluvium
Qca	Quaternary Well Cemented Alluvium
Ql	Quaternary Lacustrine
Kb	Bisbee Formation
Kgc	Glance Conglomerate
IPe	Earp Limestone
IPh	Horquilla Limestone
Me	Escabrosa Limestone
Dm	Martin Limestone
€a	Abrigo Limestone

Strike & Dip

Strike & Dip (overturned)

Joint & Dip

Strike & Dip (vertical)

Vertical Shaft

TW-03 Drill Hole

Formation Contact

Fault, Strike-Slip

Fault, Reverse

Felsite Dike

Andesite Dike

SCALE 1" = 200'

0 100 200 400
FEET

McLAIN HARBERS CO., INC.
AERIAL MAPPING & SURVEYING
720 W. Prince Rd.
Tucson, Arizona 85705

THIS MAP WAS PREPARED BY PHOTOGRAMMETRIC METHODS TO NATIONAL MAP ACCURACY STANDARDS.
1" = 200' HORIZONTAL SCALE AND 10' CONTOUR INTERVALS
IT IS BASED ON GROUND CONTROL SURVEY DATA PROVIDED BY:

Santa Fe Pacific Mining, Inc.

Albuquerque, New Mexico

Revisions	
By	Date
BB	11-27-91
BB	1-28-92

General Geology of the TOMBSTONE – WEDGE PROJECT

Scale: 1" = 200'	Data by K.E. EAGAN	State ARIZONA	Date 9-14-90
	Drawn by K.E. EAGAN	County COCHISE	File No.



Produced for Excellon Resources USA inc.
by The Orthoshop - Tucson
Aerial Photo Date - October 12 1992

Ground control provided by the A-TEAM Professional Associates, Inc.
using NAD83 State Plane coordinates for the Arizona Eastern Zone

1	2	3
4	5	6
7	8	9
10	11	12
13	14	15

SCALE 1" = 200'

200 100 0 200 400 600 800

CONTOUR INTERVAL = 5 ft

TRB-1 - 1 ft x 2 ft x 1.5 ft Dump
TRB-2 - 1 ft x 2 ft x 1.5 ft Dump
TRB-3 - 1 ft x 2 ft x 1.5 ft Dump
TRB-6 - 1 ft x 2 ft x 1.5 ft Dump
TRB-7 - 1 ft x 2 ft x 1.5 ft Dump
TRB-8 - 1 ft x 2 ft x 1.5 ft Dump

Grid		Building		Concrete	
Control		Trailer		Cattle Guard	
Index Contour		Fence		Hydrant	
Intermediate Contour		Rail		Pole	
Spot Elevation		Tank		Light Pole	
Paved Road		Stream		Mine Shaft	
Dirt Road		Pond		Cuts	
Trail		Scar		Toe	
		Wash		Crest	
		Pipe Line		Prospect	

TOMBSTONE
COCHISE CO., ARIZONA

LEGEND

Qa	Quaternary Alluvium
Qca	Quaternary Well Cemented Alluvium
Ql	Quaternary Lacustrine
Kb	Bisbee Formation
Kgc	Glance Conglomerate
IPe	Earp Limestone
IPh	Horquilla Limestone
Me	Escabrosa Limestone
Dm	Martin Limestone
Ꞓa	Abrigo Limestone

Strike & Dip

Strike & Dip (overturned)

Joint & Dip

Strike & Dip (vertical)

Vertical Shaft

TW-03 Drill Hole

Formation Contact

Fault, Strike-Slip

Fault, Reverse

Felsite Dike

Andesite Dike

SCALE 1" = 200'

0 100 200 400
FEET

McLAUGHLIN HARBERS CO., INC.
AERIAL MAPPING & SURVEYING
720 W. Prince Rd.
Tucson, Arizona 85705

THIS MAP WAS PREPARED BY PHOTOGRAMMETRIC METHODS TO NATIONAL MAP ACCURACY STANDARDS.
1" = 200' HORIZONTAL SCALE AND 10' CONTOUR INTERVALS
IT IS BASED ON GROUND CONTROL SURVEY DATA PROVIDED BY:

Santa Fe Pacific Mining, Inc.

Albuquerque, New Mexico

Revisions By	Date
BB	11-27-91
BB	1-28-92

General Geology of the TOMBSTONE – WEDGE PROJECT

Scale: 1" = 200'	Data by K.E. EAGAN	State ARIZONA	Date 9-14-90
	Drawn by K.E. EAGAN	County COCHISE	File No.

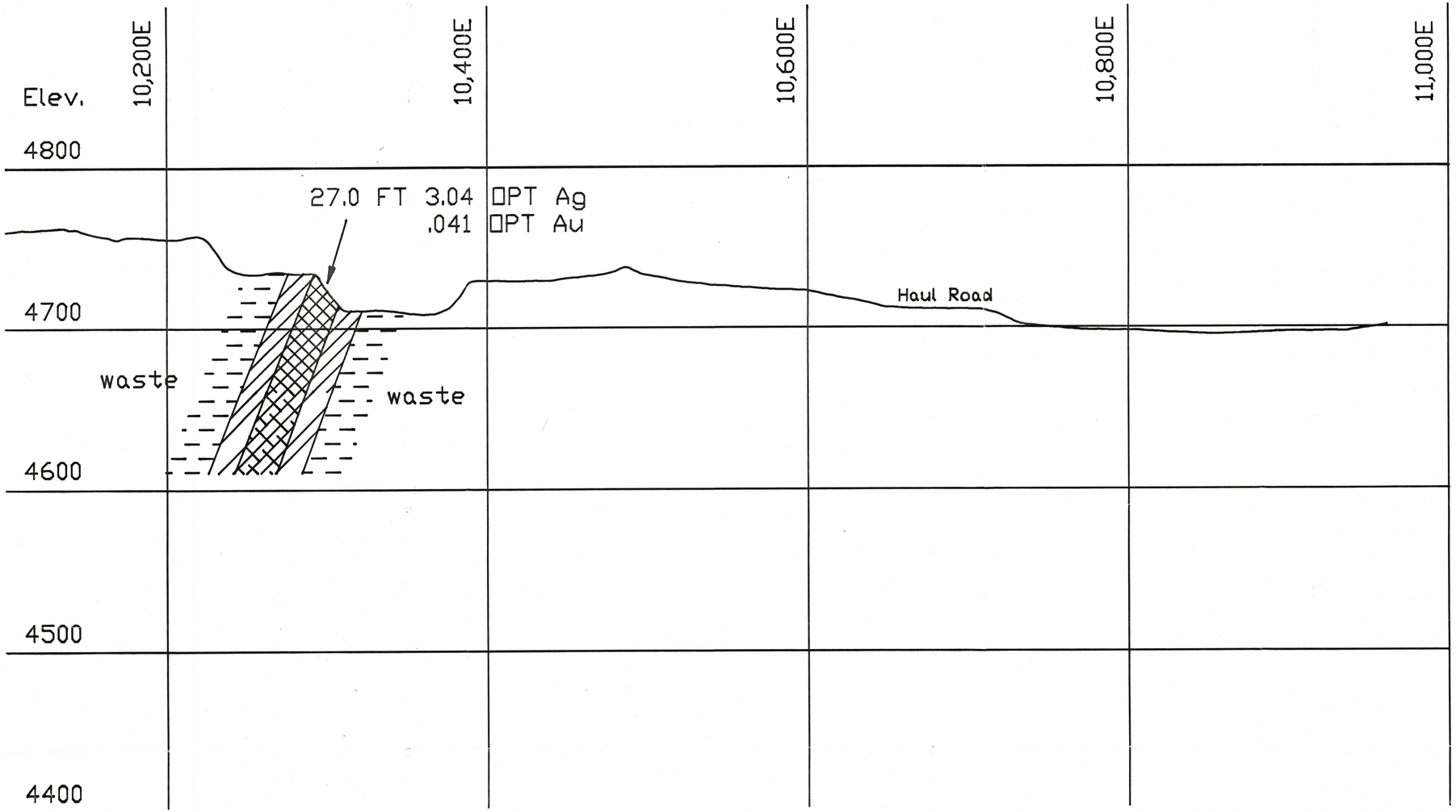

PBR OPEN PIT ORE ZONE CROSS SECTION 10,000 NORTH

(looking north)

SCALE: 1 INCH = 40 FEET

EXPLANATION

- Indicated Ore - <1.0 OPT Ag <.008 OPT Au
- Indicated Midgrade - 0.25-1.0 OPT Ag Tr-.008 OPT Au
- Inferred Ore - <1.0 OPT Ag <.008 OPT Au
- Inferred Midgrade - 0.25-1.0 OPT Ag Tr-.008 OPT Au
- Waste - <0.25 OPT Ag <Tr Au

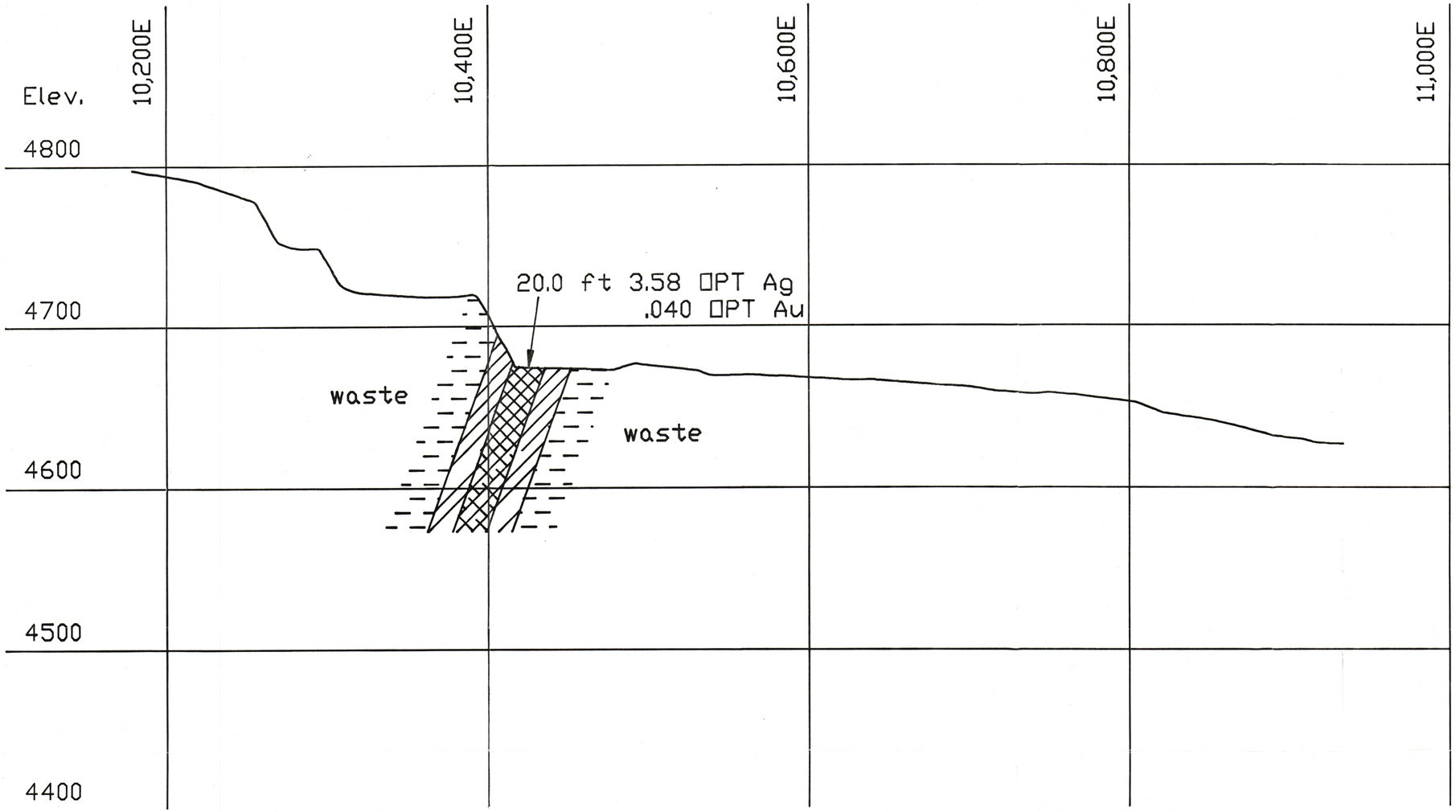

PBR OPEN PIT ORE ZONE CROSS SECTION 10,400 NORTH

(looking north)

SCALE: 1 INCH = 40 FEET

EXPLANATION

- Indicated Ore - <1.0 OPT Ag <.008 OPT Au
- Indicated Midgrade - 0.25-1.0 OPT Ag Tr-.008 OPT Au
- Inferred Ore - <1.0 OPT Ag <.008 OPT Au
- Inferred Midgrade - 0.25-1.0 OPT Ag Tr-.008 OPT Au
- Waste - <0.25 OPT Ag <Tr Au