
EMPIRE
GIRARD
WEST SIDE
TOUGHNUT
SILVER THREAD
NORTH POINT
TRANQUILITY
PUMP
HEAD CENTER
SULPHURET
BOSS
GRAND CENTRAL
NORTH WEST
EMERALD
COMET
LUCKY BOSS
FEET
N

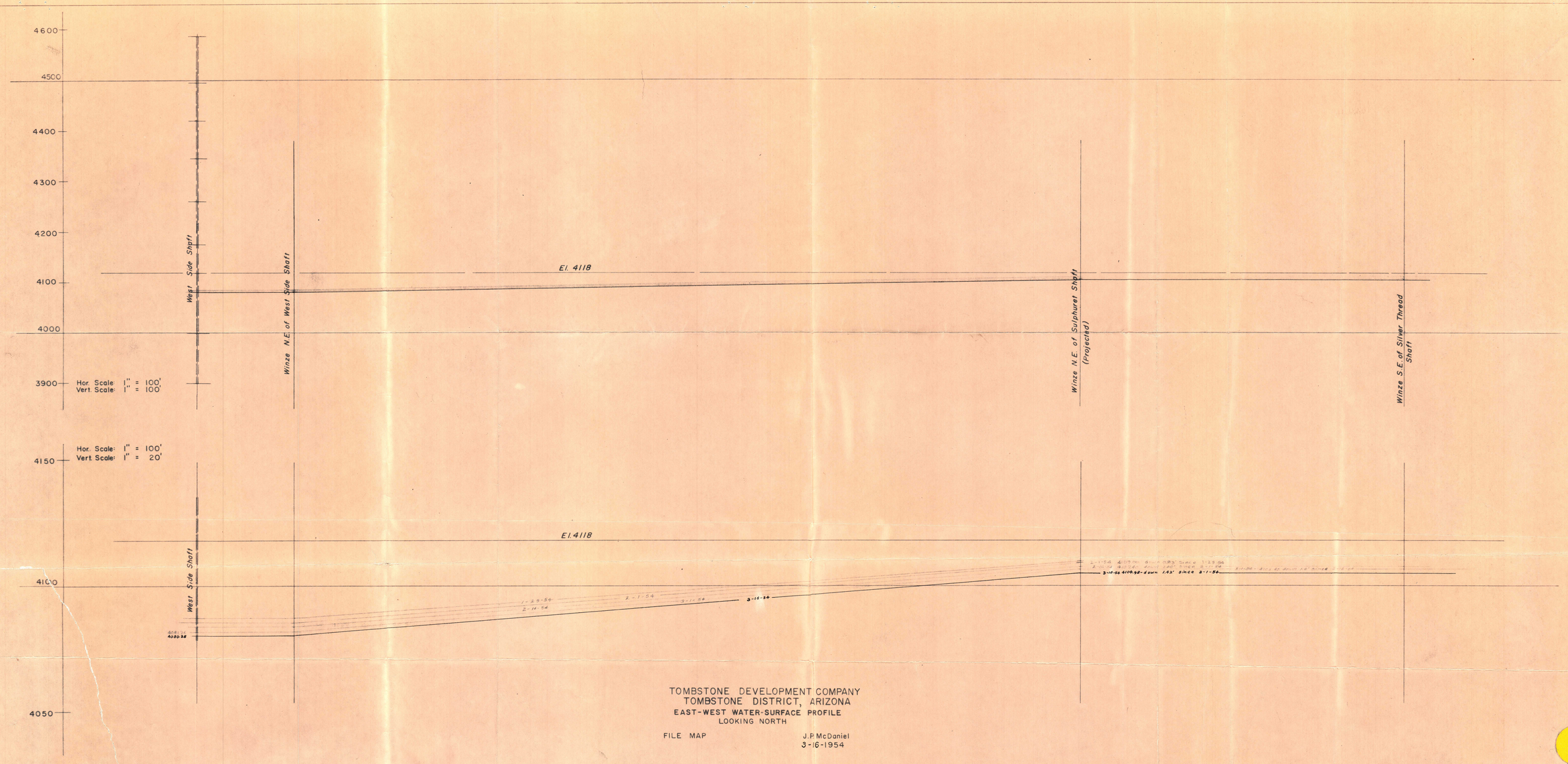

TOMBSTONE DEVELOPMENT COMPANY
TOMBSTONE DISTRICT, ARIZONA
EAST-WEST WATER-SURFACE PROFILE
LOOKING NORTH

FILE MAP

J.P. McDaniel
3-16-1954

7

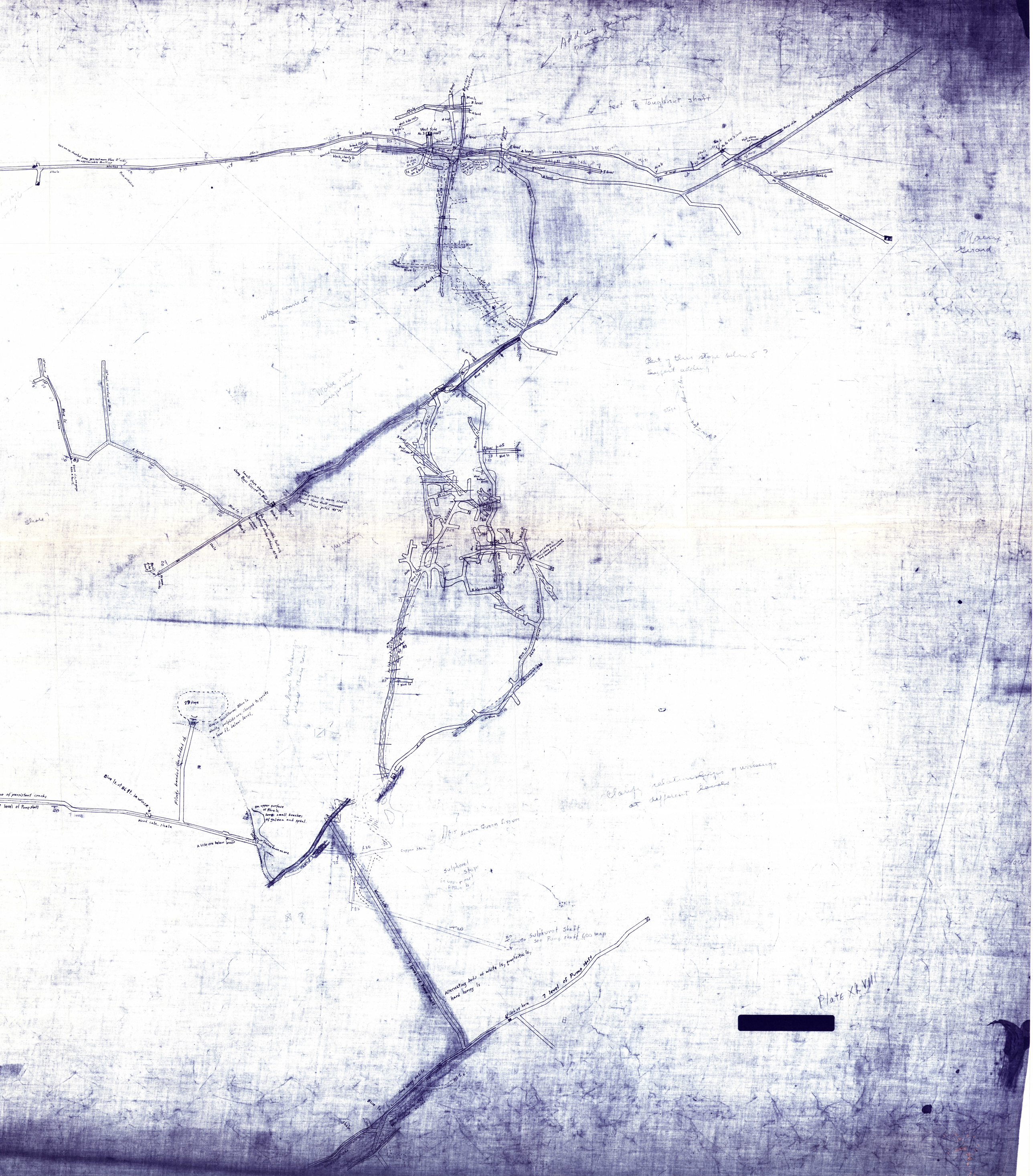
Add this Report position
feet To Toughnut shaft
West Side No. 3 shaft
4 level
5 level
6 level
Blue ls.
Bedding fault
Shale
Blue ls. at 86 ft. in winze
Hard calc. shale
A little ore below level
Flinty banded ls. bedded sh.
29 stope
Arizona Queen fissure
Copper stain
Sulphuret stope in upper part of Blue ls.
Sulphuret shaft
see Pump shaft 600 map
7 level of Pump shaft
Alternating beds of white ls., quartzitic ls., hard horny ls.
Filled up here
Plate XLVIII


feet To Toughnut shaft
Part of this stope below 5 ?
Suggest adding
Clarify relationships of workings at different levels
Arizona Queen fissure
Sulphuret shaft
see Pump shaft 600 map
7 level of Pump shaft
Drift follows Ariz. Queen fissure which here is a zone of persistent cracks
small bunches of good ore in places
Blue ls. at 86 ft. in winze
Hard calc. shale
Horny calc. shale
Approx. contact
Plate XLVIII