



CONTACT INFORMATION
Mining Records Curator
Arizona Geological Survey
416 W. Congress St., Suite 100
Tucson, Arizona 85701
602-771-1601
<http://www.azgs.az.gov>
inquiries@azgs.az.gov

The following file is part of the JABA, Inc. Tombstone Mining Records

ACCESS STATEMENT

These digitized collections are accessible for purposes of education and research. We have indicated what we know about copyright and rights of privacy, publicity, or trademark. Due to the nature of archival collections, we are not always able to identify this information. We are eager to hear from any rights owners, so that we may obtain accurate information. Upon request, we will remove material from public view while we address a rights issue.

CONSTRAINTS STATEMENT

The Arizona Geological Survey does not claim to control all rights for all materials in its collection. These rights include, but are not limited to: copyright, privacy rights, and cultural protection rights. The User hereby assumes all responsibility for obtaining any rights to use the material in excess of "fair use."

The Survey makes no intellectual property claims to the products created by individual authors in the manuscript collections, except when the author deeded those rights to the Survey or when those authors were employed by the State of Arizona and created intellectual products as a function of their official duties. The Survey does maintain property rights to the physical and digital representations of the works.

QUALITY STATEMENT

The Arizona Geological Survey is not responsible for the accuracy of the records, information, or opinions that may be contained in the files. The Survey collects, catalogs, and archives data on mineral properties regardless of its views of the veracity or accuracy of those data.

VOLUME 4

BOOK 9

COPY #2 FOR MVP TOMBSTONE OFFICE

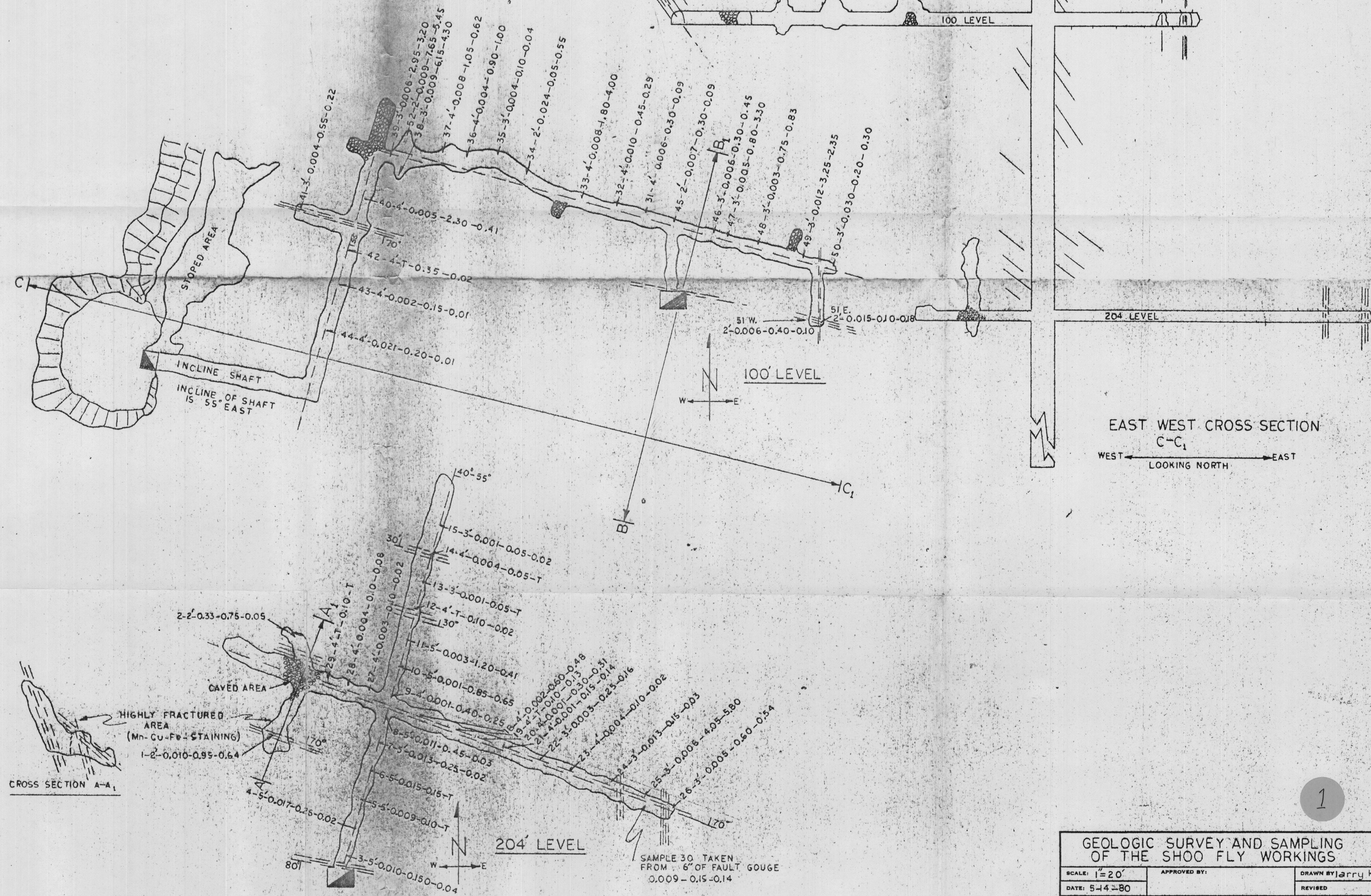
TOMBSTONE MINING DISTRICT

COCHISE CO., AZ

TDC/TEI/CSM/PBR

GEOLOGIC

MAPS



TOWNSHIP 19 S
TOWNSHIP 20 S.

RANGE 22 E
RANGE 23 E

N 89° 56' W.

3200.0 FT

EAST

2625.45 FT

3255.96'

5064 E
5212.10 FT
4740.2 FT

LOT 4
19.74

LOT 3
19.61

LOT 2
19.49

LOT 1
19.36

LOT 4
19.22

LOT 5
19.09

Patent Granted to Henry C. Hughes
Mineral Rights Reserved by U.S.

80

80

LOT 5
39.42

40

Patent Granted to Henry C. Hughes
Mineral Rights Reserved by U.S.

80

LOT 6
39.44

40

Patent Granted to Henry C. Hughes
Mineral Rights Reserved by U.S.

CON'D
200

LOT 5
32.62

40

LOT 2
9.20

40

LOT 1
39.58

40

LOT 1
39.42

40

LOT 2
18.62

40

LOT 2
39.69

40

LOT 3
39.78

40

LOT 4
39.80

40

LOT 1
39.78

40

LOT 2
39.62

40

LOT 4
39.80

40

TOMBSTONE TOWNSITE

CON'D
201

CON'D
202

CON'D
203

CON'D
204

CON'D
205

CON'D
206

CON'D
207

CON'D
208

CON'D
209

CON'D
210

CON'D
211

CON'D
212

CON'D
213

CON'D
214

CON'D
215

CON'D
216

CON'D
217

CON'D
218

CON'D
219

CON'D
220

CON'D
221

CON'D
222

CON'D
223

CON'D
224

CON'D
225

CON'D
226

CON'D
227

CON'D
228

CON'D
229

CON'D
230

CON'D
231

CON'D
232

CON'D
233

CON'D
234

CON'D
235

CON'D
236

CON'D
237

CON'D
238

CON'D
239

CON'D
240

CON'D
241

CON'D
242

CON'D
243

CON'D
244

CON'D
245

CON'D
246

CON'D
247

CON'D
248

CON'D
249

CON'D
250

CON'D
251

CON'D
252

CON'D
253

CON'D
254

CON'D
255

CON'D
256

CON'D
257

CON'D
258

CON'D
259

CON'D
260

CON'D
261

CON'D
262

CON'D
263

CON'D
264

CON'D
265

CON'D
266

CON'D
267

CON'D
268

CON'D
269

CON'D
270

CON'D
271

CON'D
272

CON'D
273

CON'D
274

CON'D
275

CON'D
276

CON'D
277

CON'D
278

CON'D
279

CON'D
280

CON'D
281

CON'D
282

CON'D
283

CON'D
284

CON'D
285

CON'D
286

CON'D
287

CON'D
288

CON'D
289

CON'D
290

CON'D
291

CON'D
292

CON'D
293

CON'D
294

CON'D
295

CON'D
296

CON'D
297

CON'D
298

CON'D
299

CON'D
300

CON'D
301

CON'D
302

CON'D
303

CON'D
304

CON'D
305

CON'D
306

CON'D
307

CON'D
308

CON'D
309

CON'D
310

CON'D
311

CON'D
312

CON'D
313

CON'D
314

CON'D
315

CON'D
316

CON'D
317

CON'D
318

CON'D
319

CON'D
320

CON'D
321

CON'D
322

CON'D
323

CON'D
324

CON'D
325

CON'D
326

CON'D
327

CON'D
328

CON'D
329

CON'D
330

CON'D
331

CON'D
332

CON'D
333

CON'D
334

CON'D
335

CON'D
336

CON'D
337

CON'D
338

CON'D
339

CON'D
340

CON'D
341

CON'D
342

CON'D
343

CON'D
344

CON'D
345

CON'D
346

CON'D
347

CON'D
348

CON'D
349

CON'D
350

CON'D
351

CON'D
352

CON'D
353

CON'D
354

CON'D
355

CON'D
356

CON'D
357

CON'D
358

CON'D
359

CON'D
360

CON'D
361

CON'D
362

CON'D
363

CON'D
364

CON'D
365

CON'D
366

CON'D
367

CON'D
368

CON'D
369

CON'D
370

CON'D
371

CON'D
372

CON'D
373

CON'D
374

CON'D
375

CON'D
376

CON'D
377

CON'D
378

CON'D
379

CON'D
380

CON'D
381

CON'D
382

CON'D
383

CON'D
384

CON'D
385

CON'D
386

CON'D
387

CON'D
388

CON'D
389

CON'D
390

CON'D
391

CON'D
392

CON'D
393

CON'D
394

CON'D
395

CON'D
396

CON'D
397

CON'D
398

CON'D
399

CON'D
400

CON'D
401

CON'D
402

CON'D
403

CON'D
404

CON'D
405

CON'D
406

CON'D
407

CON'D
408

CON'D
409

CON'D
410

CON'D
411

CON'D
412

CON'D
413

CON'D
414

CON'D
415

CON'D
416

CON'D
417

CON'D
418

CON'D
419

CON'D
420

CON'D
421

CON'D
422

CON'D
423

CON'D
424

CON'D
425

CON'D
426

CON'D
427

CON'D
428

CON'D
429

CON'D
430

CON'D
431

CON'D
432

CON'D
433

CON'D
434

CON'D
435

CON'D
436

CON'D
437

CON'D
438

CON'D
439

CON'D
440

CON'D
441

CON'D
442

CON'D
443

CON'D
444

CON'D
445

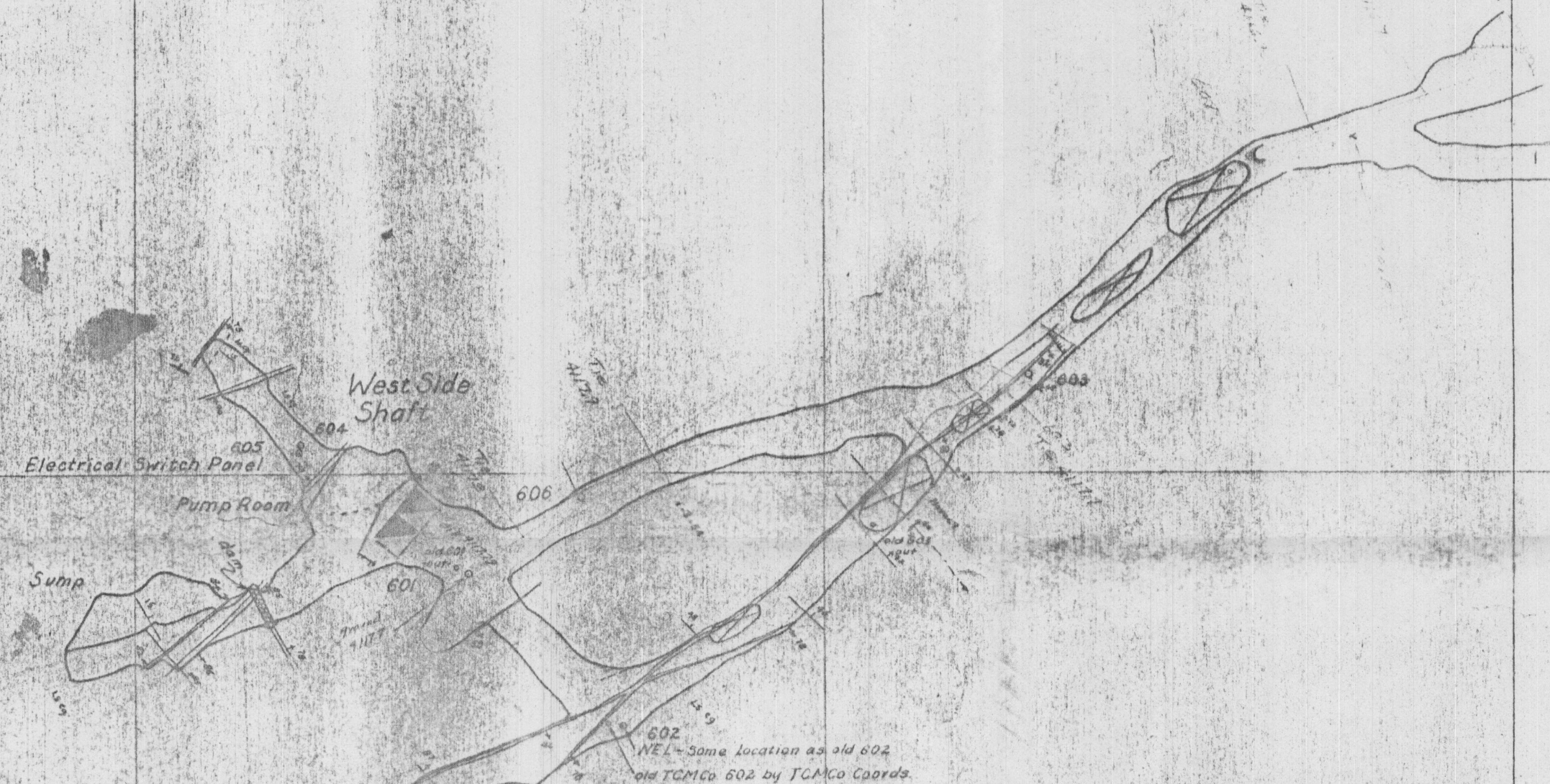
CON'D
446

CON'D
447

CON'D
448

CON'D
449

CON'D
450

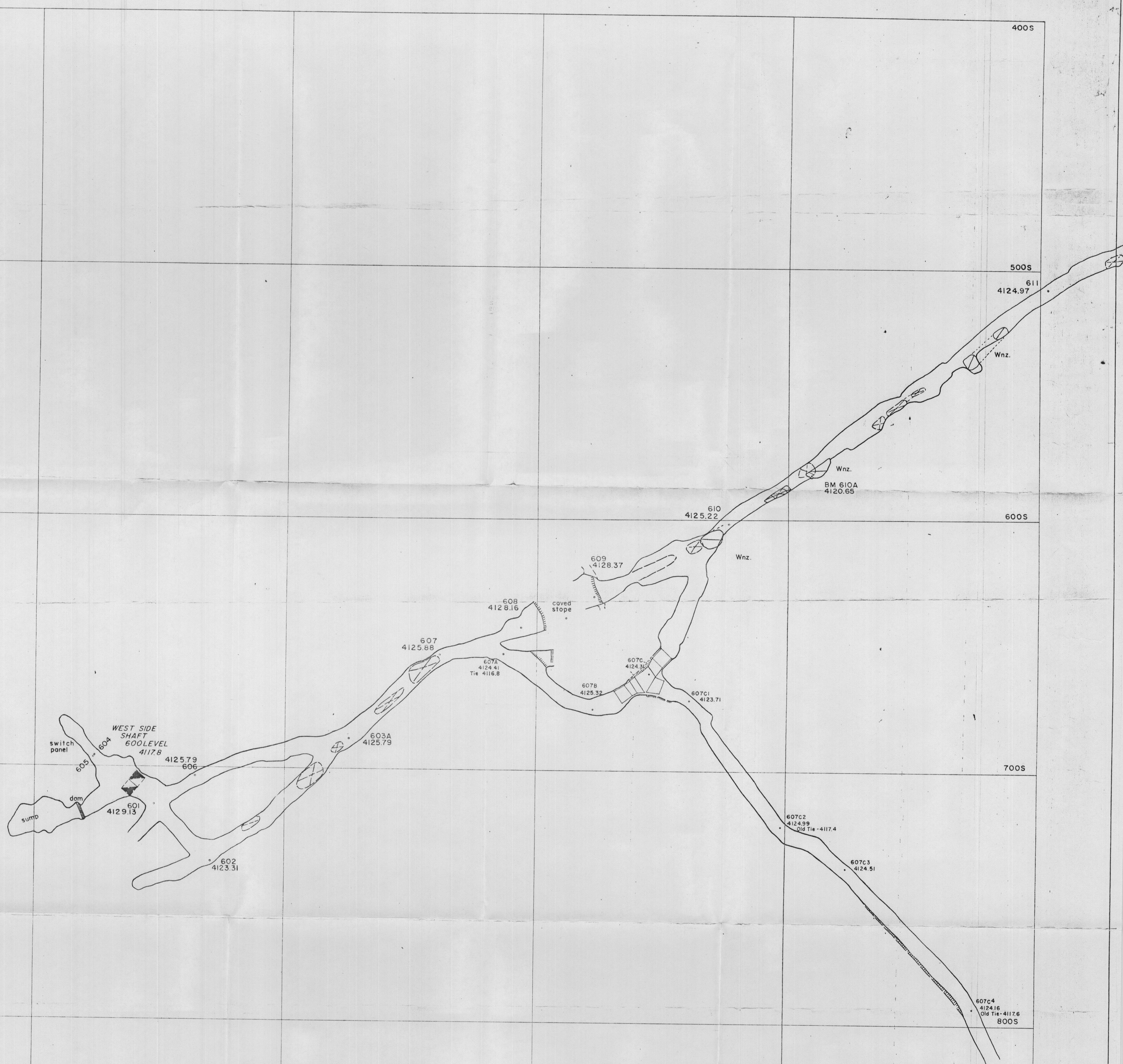


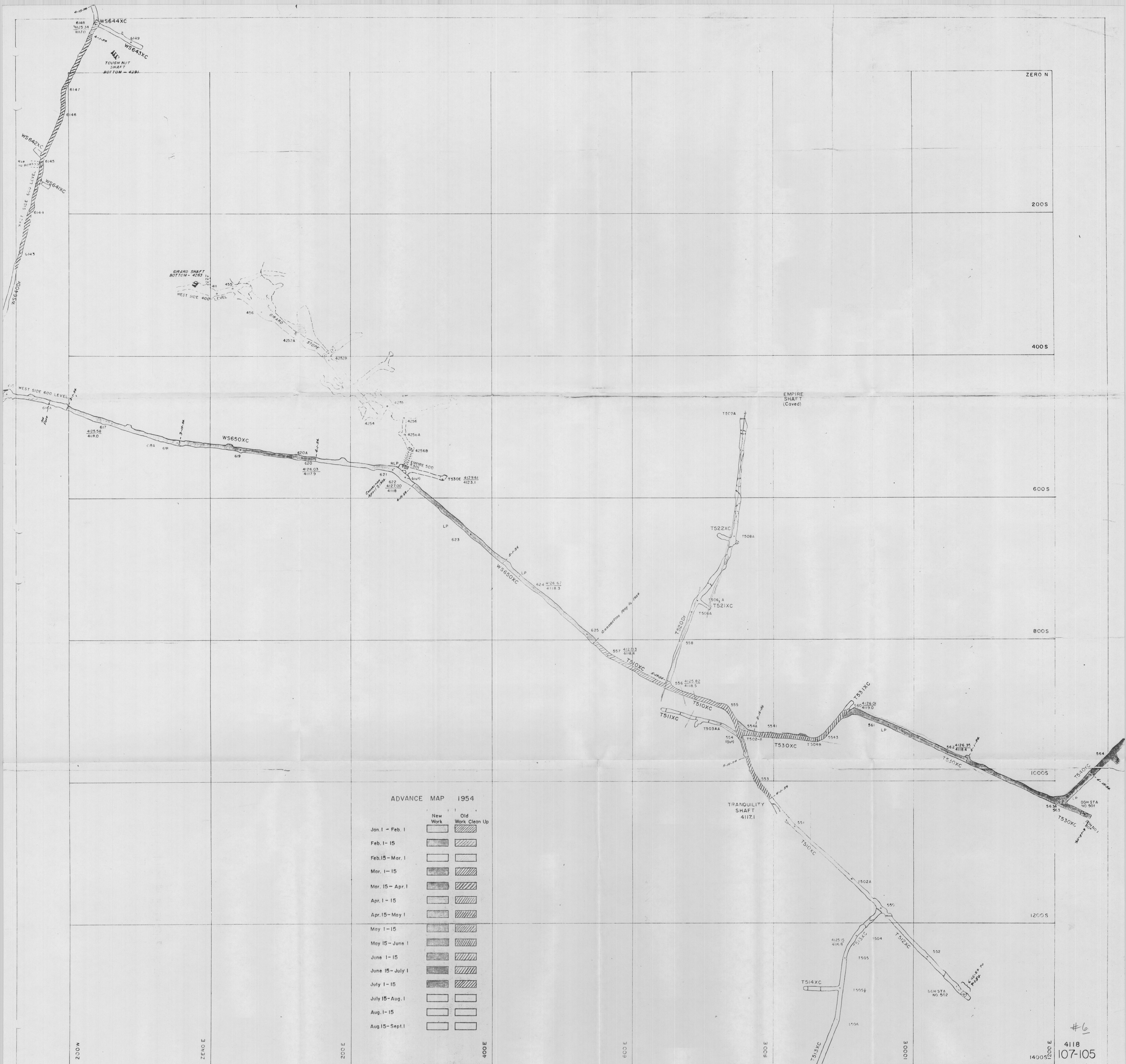
TOMBSTONE DEVELOPMENT COMPANY
TOMBSTONE DISTRICT, ARIZONA
WORK PROGRESS PLAN OF WEST SIDE 600

FILE MAP DRAWN BY JPM SCALE: 1" = 20'
DATE: 12-53

2518-10-418-AP-51612

DRAWING NUMBER





ADVANCE MAP 1954

| | New Work | Old Work Clean Up |
|-------------------|----------|-------------------|
| Jan. 1 - Feb. 1 | | |
| Feb. 1 - 15 | | |
| Feb. 15 - Mar. 1 | | |
| Mar. 1 - 15 | | |
| Mar. 15 - Apr. 1 | | |
| Apr. 1 - 15 | | |
| Apr. 15 - May 1 | | |
| May 1 - 15 | | |
| May 15 - June 1 | | |
| June 1 - 15 | | |
| June 15 - July 1 | | |
| July 1 - 15 | | |
| July 15 - Aug. 1 | | |
| Aug. 1 - 15 | | |
| Aug. 15 - Sept. 1 | | |

TOMBSTONE DEVELOPMENT COMPANY
TOMBSTONE DISTRICT, ARIZONA
TRANQUILITY 500 LEVEL PLAN

DRAWING NUMBER

D. N. R. P. F. L. O. C.

2017 10418 1A 151043

FILE MAP DRAWN BY: J. P. McDaniel DATE: -1954 SCALE: 1" = 50'

#6
4118
107-105

4600

4500

4400

4300

4200

4100

4000

3900

Hor. Scale: 1" = 100'
Vert. Scale: 1" = 100'

4150

Hor. Scale: 1" = 100'
Vert. Scale: 1" = 20'

4100

4050

West Side Shaft

Winze N.E. of West Side Shaft

West Side Shaft

4051.26
4050.38

El. 4118

El. 4118

Winze N.E. of Sulphurel Shaft
(Projected)Winze S.E. of Silver Thread
Shaft1-29-54
2-16-54

2-1-54

3-1-54

3-16-54

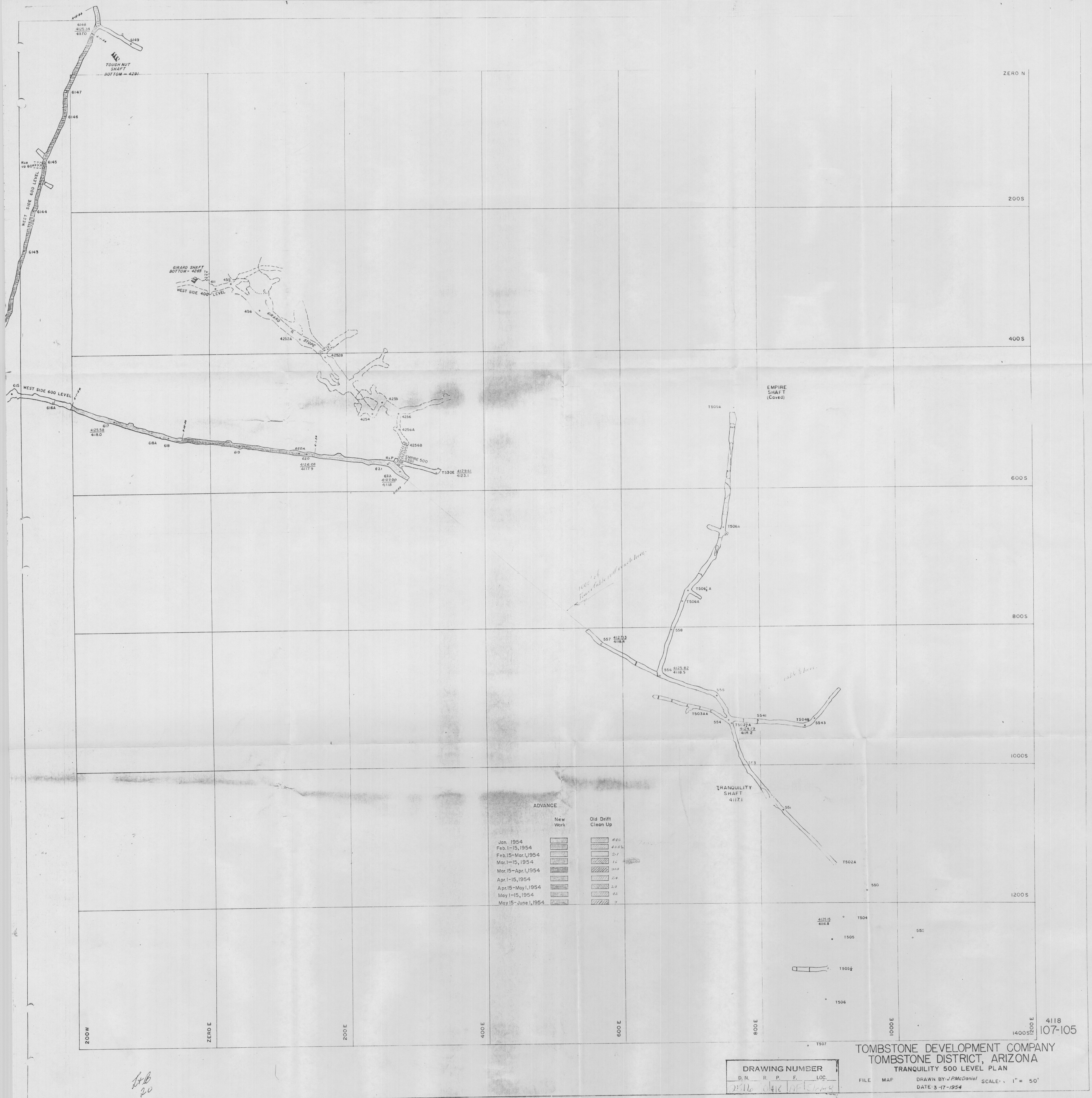
1-25-54 4100.00 down 0.003 since 1-25-54
2-16-54 4100.00 down 1.003 since 2-16-54
3-16-54 4100.00 down 1.42" since 3-1-54

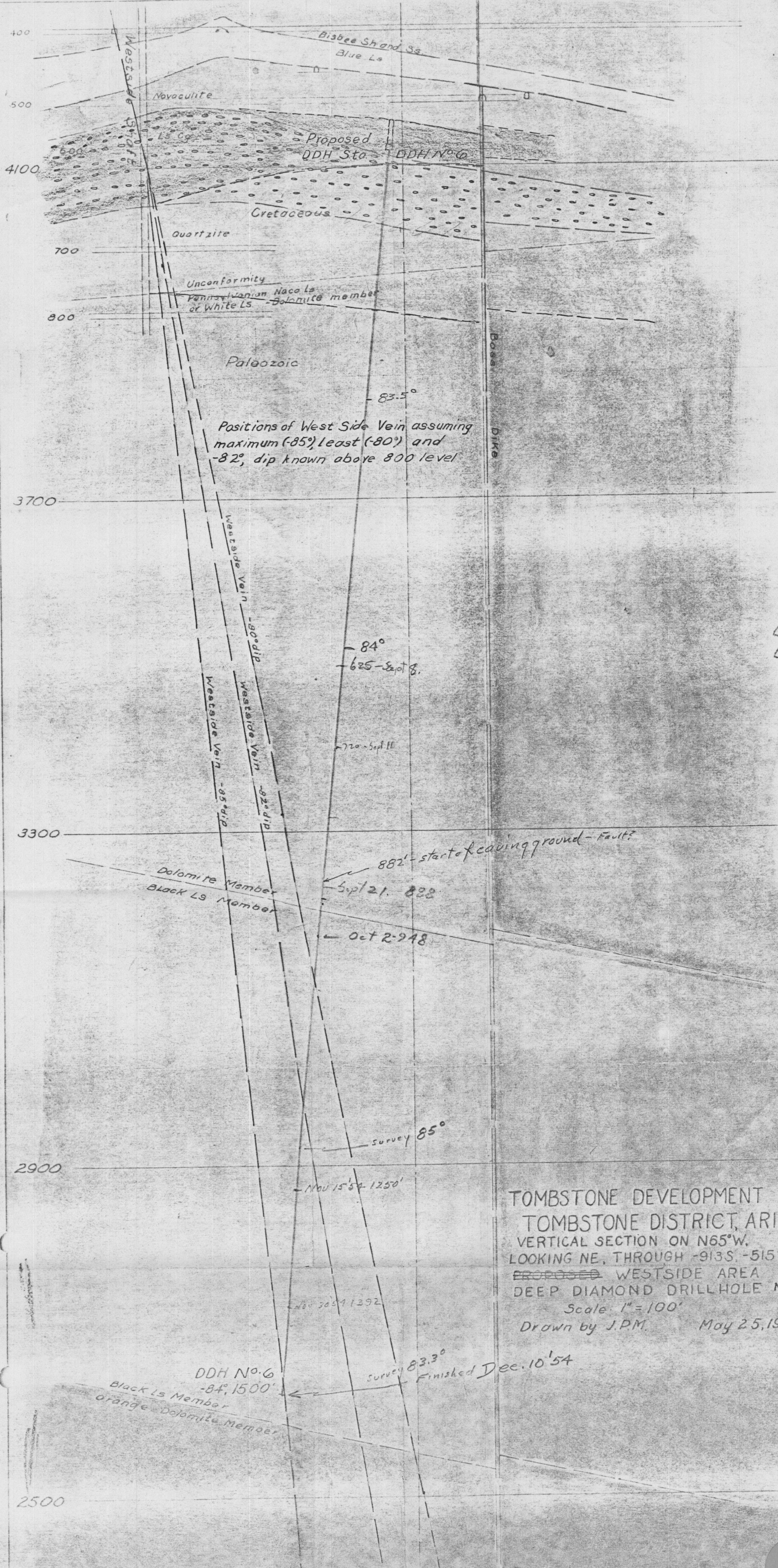
TOMBSTONE DEVELOPMENT COMPANY
TOMBSTONE DISTRICT, ARIZONA
EAST-WEST WATER-SURFACE PROFILE
LOOKING NORTH

FILE MAP

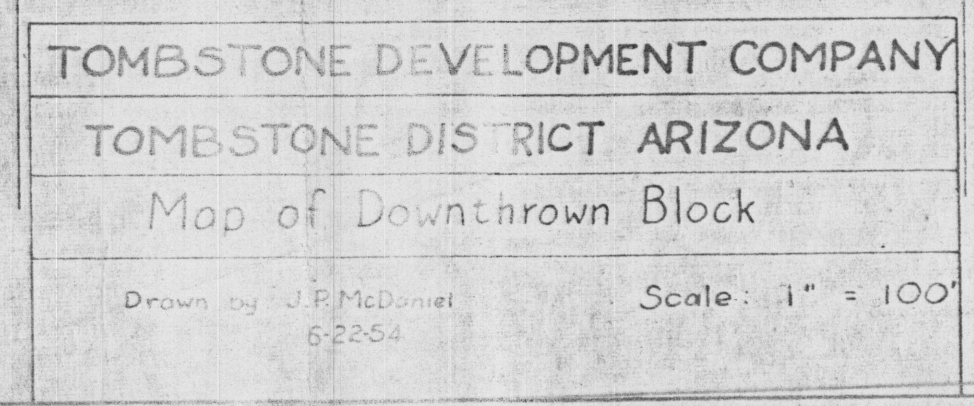
J.P. McDaniel
3-16-1954

#7





TOMBSTONE DEVELOPMENT CO.
 TOMBSTONE DISTRICT, ARIZ.
 VERTICAL SECTION ON N65°W,
 LOOKING NE, THROUGH -913S, -515W
~~PROPOSED~~ WESTSIDE AREA
 DEEP DIAMOND DRILLHOLE No. 6
 Scale 1" = 100'
 Drawn by J.P.M. May 25, 1954



| DRAWING NUMBER | | | | | LOC. | |
|----------------|----|-----|----|-------|------|--|
| D. N. | R. | P. | F. | | | |
| 0513 | 0 | 418 | AF | S16A3 | | |