

CONTACT INFORMATION
Mining Records Curator
Arizona Geological Survey
416 W. Congress St., Suite 100
Tucson, Arizona 85701
602-771-1601
<http://www.azgs.az.gov>
inquiries@azgs.az.gov

The following file is part of the JABA, Inc. Tombstone Mining Records

ACCESS STATEMENT

These digitized collections are accessible for purposes of education and research. We have indicated what we know about copyright and rights of privacy, publicity, or trademark. Due to the nature of archival collections, we are not always able to identify this information. We are eager to hear from any rights owners, so that we may obtain accurate information. Upon request, we will remove material from public view while we address a rights issue.

CONSTRAINTS STATEMENT

The Arizona Geological Survey does not claim to control all rights for all materials in its collection. These rights include, but are not limited to: copyright, privacy rights, and cultural protection rights. The User hereby assumes all responsibility for obtaining any rights to use the material in excess of "fair use."

The Survey makes no intellectual property claims to the products created by individual authors in the manuscript collections, except when the author deeded those rights to the Survey or when those authors were employed by the State of Arizona and created intellectual products as a function of their official duties. The Survey does maintain property rights to the physical and digital representations of the works.

QUALITY STATEMENT

The Arizona Geological Survey is not responsible for the accuracy of the records, information, or opinions that may be contained in the files. The Survey collects, catalogs, and archives data on mineral properties regardless of its views of the veracity or accuracy of those data.

TOMBSTONE MINING DISTRICT
COCHISE COUNTY, ARIZONA

GEOLOGY & LAND RESEARCH

VOLUME V

ASSESSMENT RECORDS & TITLE SEARCHES

BOOK 1

JAMES STEWART CLAIMS

PAGE 1 to 110

JAMES STEWART COMPANY
AUGUST, 1984

PREPARED BY:
JAMES A. BRISCOE & ASSOC., INC.
TULSON, AZ

ASSESSMENT
1984-1985

ASSESSMENT
1983-1982

AFFIDAVIT OF LABOR PERFORMED AND IMPROVEMENTS MADE B.L.M. AZ STATE OFFICE

RECEIVED

MAR 29 1983

07.45 A.M.
PHOENIX, ARIZONA

STATE OF ARIZONA)
) ss.
COUNTY OF MARICOPA)

'Harvey L. Hayes _____, being first duly sworn, deposes and says:

That he is a citizen of the United States and more than eighteen years of age, and resides at Phoenix, Maricopa County, Arizona, and is personally acquainted with the unpatented mining claims situated in the Tombstone Mining District, Cochise County, Arizona, the location notices of which are recorded in the office of the Cochise County Recorder at the dockets and pages as set forth.

Serial Number	Name of Claim
A MC 84797 thru A MC 84805	Stewart #1 thru Stewart #9
A MC 84806 thru A MC 84837	Horne #1 thru Horne #32
A MC 84838 thru A MC 84846	Horne #43 thru Horne #51
A MC 84847 thru A MC 84855	Horne #61 thru Horne #69
A MC 84856 thru A MC 84859	Horne #155 thru Horne #158
A MC 84860 thru A MC 84868	Horne #164 thru Horne #172
A MC 84869 thru A MC 84894	Apache #1 thru Apache #26
A MC 84895 thru A MC 84912	Apache #27 thru Apache #44
A MC 85436 thru A MC 85447	Suiter #1 thru Suiter #12 (See Exhibit A)

That between the 1st day of September 1982 and the 31st day of August, 1983, not less than \$15,100.00 worth of work and improvements were done and performed upon said claims, and that the claims constitute a contiguous group under a common ownership and that the work was done upon or for the benefit of all of the said claims.

Such work and improvements were made at the expense of James Stewart Company for the Annual Labor Year beginning September 1, 1982, and ending August 31, 1983.

The work was done by core drilling and taking assay samples

Joy Machinery Company
707 Boyd Boulevard
LaPorte, Indiana 46350
Superintendent Jack Lloyd
Drillers Robert Wagner
Copper State Analytical Inc..
P.O. Box 7517
Tucson, Arizona 85725

RECEIVED
B.L.M. AZ STATE OFFICE
MAR 11 10 28 AM '83
PHOENIX, ARIZONA

Said work was done under the direct supervision of Harvey L. Hayes, Property Manager

The work was performed for the purpose of complying with the laws of the United States and of the State of Arizona relative to performance of annual work for the purpose of holding title to said unpatented mining claims for the valuable mineral contained therein.

DATED this 2 day of December, 1982.

Harvey L. Hayes

SUBSCRIBED and sworn to before me by Harvey L. Hayes

this 2nd day of December, 1982.

Virginia M. Deaton
Notary Public

My commission expires:

October 15, 1986

DKT 1636 PAGE 172

EXHIBIT A

2

<u>Serial Number</u>	<u>Name of Claim</u>
A MC 84789 thru A MC 84796	Horne # 110 thru 117
A MC 84797 thru A MC 84805	Stewart #1 thru #9
A MC 84806 thru A MC 84837	Horne #1 thru #32
A MC 84838 thru A MC 84846	Horne #43 thru #51
A MC 84747 thru A MC 84855	Horne #61 thru #69
A MC 84856 thru A MC 84859	Horne #155 thru #158
A MC 84860 thru A MC 84868	Horne #164 thru #172
A MC 84869 thru A MC 84894	Apache #1 thru #26
A MC 84895 thru A MC 84912	Apache #27 thru #44
A MC 85436	Brother Lode
A MC 85437	Mary Jo
A MC 85438	Pass Over
A MC 85439	Chief Justice
A MC 85440	Father Lode
A MC 85441	Rare Metals
A MC 85442	Mother Lode
A MC 85443	L.P.W. No 2
A MC 85444	Connecting Links
A MC 85445	Mary and George
A MC 85446	Sweetheart
A MC 85447	Woolery

RECEIVED
 B.L.M. AZ STATE OFFICE
 MAR 29 1983
 07.45 A.M.
 PHOENIX, ARIZONA

STATE OF ARIZONA]
 COUNTY OF COCHISE] SS.

I HEREBY CERTIFY THAT THE WITHIN
 INSTRUMENT WAS FILED AND RECORDED
 AT REQUEST OF: *James Stewart Co.*

WITNESS MY HAND AND OFFICIAL SEAL
 CHRISTINE RHODES, COUNTY RECORDER

FEE \$ 55.00 *3033 North Central*
Suite 707 Phoenix, Ariz.
 DRAFT DEC 7 '82 - 11 35 AM (85012)

[Signature] DEPUTY
 [Seal/Stamp]

1636 DATE DEC 7 '82
 DOCKET PAGE 172 NO 22777
 173



RECORDED
 MAR 16 1983
 DMR 1636 PAGE 173

RECEIVED
 B.L.M. AZ STATE OFFICE
 MAR 11 10 28 AM '83
 PHOENIX, ARIZONA



3

CHRISTINE RHODES
COUNTY RECORDER
BISBEE, ARIZONA 85603

PROPERTY RECORDS — VOTER REGISTRATION

TO: THE JAMES STEWART CO.
707 MAYER CENTRAL BLDG.
3033 N. CENTRAL AVE.
PHOENIX, AZ. 85012

3/23/83

RECEIVED

MAR 25 1983

JAMES STEWART COMPANY
PHOENIX, ARIZONA

Gentlemen:

I am writing in regard to your letter of March 21, '83 in which you state that your submittal of your affidavit of labor for assessment year 1983 to the Bureau of Land Management citing labor on Stewart 1-9 etal was refused by BLM. As the copy enclosed with your correspondence indicates, the original of the document was properly and legally recorded. Therefore, I cannot understand why there is a problem. Your letter indicates that the BLM would not accept the affidavit because this office's recording stamp appears on the second page of the recording. Since this stamp can appear on only one page of the document, and it is in entirely proper form for it to appear on the second page, I do not see where there is anything we can do to comply with BLM's request. We certainly cannot put a duplicate stamp on the first page as this would constitute alteration of an already recorded document. My suggestion would be that you return the document to the BLM along with a copy of this letter, and indicate to them that in light of the fact that the document has been properly placed of record with this office, there would seem to be no reason why the document should not be accepted as is.

Sincerely,

Larry Elkins
Deputy Recorder
Cochise County

4

JAMES STEWART COMPANY

REAL ESTATE INVESTMENTS AND DEVELOPMENT

707 MAYER CENTRAL BUILDING

3033 NORTH CENTRAL AVENUE • PHOENIX, ARIZONA 85012
602-264-2181

March 21, 1983

RECEIVED

MAR 25 1983

JAMES STEWART COMPANY
PHOENIX, ARIZONA

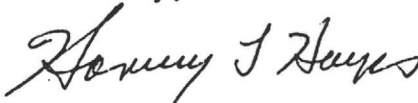
Cochise County Recorder
P. O. Box 1195
B sbee. Arizona 85603

Gentlemen:

The attached Affidavit was filed with the Bureau of Land Management on 3/11/83. They asked that I send this copy back as the front page does not have your stamp--the second page does. Please stamp this and return as soon as possible so it can be taken to the Bureau of Land Management for final recording.

Thank you.

Sincerely,



Harvey L. Hayes
Property Manager

HLH:vmb
Enclosure

AFFIDAVIT OF LABOR PERFORMED AND IMPROVEMENTS MADE

STATE OF ARIZONA)
) ss.
 COUNTY OF MARICOPA)

Harvey L. Hayes, being first duly sworn, deposes and says:

That he is a citizen of the United States and more than eighteen years of age, and resides at Phoenix, Maricopa County, Arizona, and is personally acquainted with the unpatented mining claims situated in the Tombstone Mining District, Cochise County, Arizona, the location notices of which are recorded in the office of the Cochise County Recorder at the dockets and pages as set forth.

<u>Serial Number</u>	<u>Name of Claim</u>
A MC 84797 thru A MC 84805	Stewart #1 thru Stewart #9
A MC 84806 thru A MC 84837	Horne #1 thru Horne #32
A MC 84838 thru A MC 84846	Horne #43 thru Horne #51
A MC 84847 thru A MC 84855	Horne #61 thru Horne #69
A MC 84856 thru A MC 84859	Horne #155 thru Horne #158
A MC 84860 thru A MC 84868	Horne #164 thru Horne #172
A MC 84869 thru A MC 84894	Apache #1 thru Apache #26
A MC 84895 thru A MC 84912	Apache #27 thru Apache #44
A MC 85436 thru A MC 85447	Suiter #1 thru Suiter #12 (See Exhibit A)

That between the 1st day of September 1982 and the 31st day of August, 1983, not less than \$15,100.00 worth of work and improvements were done and performed upon said claims, and that the claims constitute a contiguous group under a common ownership and that the work was done upon or for the benefit of all of the said claims.

Such work and improvements were made at the expense of James Stewart Company for the Annual Labor Year beginning September 1, 1982, and ending August 31, 1983.

The work was done by core drilling and taking assay samples

Joy Machinery Company
 707 Boyd Boulevard
 LaPorte, Indiana 46350
 Superintendent Jack Lloyd
 Drillers Robert Wagner

Copper State Analytical Inc..
 P.O. Box 7517
 Tucson, Arizona 85725

RECEIVED
 B.L.M. AZ STATE OFFICE
 MAR 11 10 28 AM '83
 PHOENIX, ARIZONA


Said work was done under the direct supervision of Harvey L. Hayes,
 Property Manager

The work was performed for the purpose of complying with the laws of the United States and of the State of Arizona relative to performance of annual work for the purpose of holding title to said unpatented mining claims for the valuable mineral contained therein.

DATED this 2 day of December, 1982.

SUBSCRIBED and sworn to before me by Harvey L. Hayes
 this 2nd day of December, 1982.

Virginia M. Deaton
 Notary Public



<u>Serial Number</u>	<u>Name of Claim</u>
A MC 84789 thru A MC 84796	Horne # 110 thru 117
A MC 84797 thru A MC 84805	Stewart #1 thru #9
A MC 84806 thru A MC 84837	Horne #1 thru #32
A MC 84838 thru A MC 84846	Horne #43 thru #51
A MC 84747 thru A MC 84855	Horne #61 thru #69
A MC 84856 thru A MC 84859	Horne #155 thru #158
A MC 84860 thru A MC 84868	Horne #164 thru #172
A MC 84869 thru A MC 84894	Apache #1 thru #26
A MC 84895 thru A MC 84912	Apache #27 thru #44
A MC 85436	Brother Lode
A MC 85437	Mary Jo
A MC 85438	Pass Over
A MC 85439	Chief Justice
A MC 85440	Father Lode
A MC 85441	Rare Metals
A MC 85442	Mother Lode
A MC 85443	L.P.W. No 2
A MC 85444	Connecting Links
A MC 85445	Mary and George
A MC 85446	Sweetheart
A MC 85447	Woolery

STATE OF ARIZONA]
 COUNTY OF COCHISE] SS.
 WITNESS MY HAND AND OFFICIAL SEAL
 CHRISTINE RHODES, COUNTY RECORDER

[Signature] DEPUTY
 DRAFT

I HEREBY CERTIFY THAT THE WITHIN
 INSTRUMENT WAS FILED AND RECORDED
 AT REQUEST OF: *James Stewart Co.*
 FEE \$ *\$5.00* *3033 North Central*
Suite 707 Phoenix, AZ
 DATE *DEC 7 '82* -H 35 AM (85012)
 DOCKET 1636 PAGE 172 NO 22777
 173



RECORDED
 1636 PAGE 173

RECEIVED
 B.L.M. AZ STATE OFFICE
 MAR 11 10 29 AM '83
 PHOENIX, ARIZONA

RECEIVED
B.L.M. AZ STATE OFFICE

1

STATE OF ARIZONA)
) ss.
COUNTY OF MARICOPA)

MAR 29 1983

07.45 A.M.
PHOENIX, ARIZONA

'Harvey L. Hayes, being first duly sworn, deposes and says:

That he is a citizen of the United States and more than eighteen years of age, and resides at Phoenix, Maricopa County, Arizona, and is personally acquainted with the unpatented mining claims situated in the Tombstone Mining District, Cochise County, Arizona, the location notices of which are recorded in the office of the Cochise County Recorder at the docket and pages as set forth.

Serial Number	Name of Claim
A MC 84797 thru A MC 84805	Stewart #1 thru Stewart #9
A MC 84806 thru A MC 84837	Horne #1 thru Horne #32
A MC 84838 thru A MC 84846	Horne #43 thru Horne #51
A MC 84847 thru A MC 84855	Horne #61 thru Horne #69
A MC 84856 thru A MC 84859	Horne #155 thru Horne #158
A MC 84860 thru A MC 84868	Horne #164 thru Horne #172
A MC 84869 thru A MC 84894	Apache #1 thru Apache #26
A MC 84895 thru A MC 84912	Apache #27 thru Apache #44
A MC 85436 thru A MC 85447	Suiter #1 thru Suiter #12

(See Exhibit A)

That between the 1st day of September 1982 and the 31st day of August, 1983, not less than \$15,100.00 worth of work and improvements were done and performed upon said claims, and that the claims constitute a contiguous group under a common ownership and that the work was done upon or for the benefit of all of the said claims.

Such work and improvements were made at the expense of James Stewart Company for the Annual Labor Year beginning September 1, 1982, and ending August 31, 1983.

The work was done by core drilling and taking assay samples

Joy Machinery Company
707 Boyd Boulevard
LaPorte, Indiana 46350

Superintendent Jack Lloyd
Drillers Robert Wagner

Copper State Analytical Inc..
P.O. Box 7517
Tucson, Arizona 85725

RECEIVED
B.L.M. AZ STATE OFFICE
MAR 11 10 28 AM '83
PHOENIX, ARIZONA

Said work was done under the direct supervision of Harvey L. Hayes,
Property Manager

The work was performed for the purpose of complying with the laws of the United States and of the State of Arizona relative to performance of annual work for the purpose of holding title to said unpatented mining claims for the valuable mineral contained therein.

DATED this 2 day of December, 1982.

Harvey L. Hayes

SUBSCRIBED and sworn to before me by Harvey L. Hayes

this 2nd day of December, 1982.

Virginia M. Beaton
Notary Public

My commission expires:

October 15, 1986

EXHIBIT A

8

Serial Number	Name of Claim
A MC 84789 thru A MC 84796	Horne # 110 thru 117
A MC 84797 thru A MC 84805	Stewart #1 thru #9
A MC 84806 thru A MC 84837	Horne #1 thru #32
A MC 84838 thru A MC 84846	Horne #43 thru #51
A MC 84747 thru A MC 84855	Horne #61 thru #69
A MC 84856 thru A MC 84859	Horne #155 thru #158
A MC 84860 thru A MC 84868	Horne #164 thru #172
A MC 84869 thru A MC 84894	Apache #1 thru #26
A MC 84895 thru A MC 84912	Apache #27 thru #44
A MC 85436	Brother Lode
A MC 85437	Mary Jo
A MC 85438	Pass Over
A MC 85439	Chief Justice
A MC 85440	Father Lode
A MC 85441	Rare Metals
A MC 85442	Mother Lode
A MC 85443	L.P.W. No 2
A MC 85444	Connecting Links
A MC 85445	Mary and George
A MC 85446	Sweetheart
A MC 85447	Woolery

RECEIVED
B.L.M. AZ STATE OFFICE
MAR 29 1983
07.45 A.M.
PHOENIX, ARIZONA

STATE OF ARIZONA] SS. I HEREBY CERTIFY THAT THE WITHIN
COUNTY OF COCHISE] INSTRUMENT WAS FILED AND RECORDED
AT REQUEST OF: *James Stewart Co.*
WITNESS MY HAND AND OFFICIAL SEAL CHRISTINE RHODES, COUNTY RECORDER FEE \$ *5.00* *3033 North Central*
Suite 707 Phoenix, Ariz.
DEC 7 '82 - 11 35 AM 185012
DEPUTY DRAFT
INDEXED FILED RECORDED
[Signature]
1636 DATE *DEC 7 '82*
DOCKET PAGE *172* NO *22777*
173



RECORDED
DEC 16 1982
DRAFT-1636 PAGE 173
COCHISE COUNTY RECORDER

RECEIVED
B.L.M. AZ STATE OFFICE
MAR 11 10 28 AM '83
PHOENIX, ARIZONA

ASSESSMENT
1982-1981

9

AFFIDAVIT OF LABOR PERFORMED AND IMPROVEMENTS MADE

STATE OF ARIZONA)
) ss.
COUNTY OF MARICOPA)

says: Harvey L. Hayes, being first duly sworn, deposes and

That he is a citizen of the United States and more than eighteen years of age, and resides at Phoenix, Maricopa County, Arizona, and is personally acquainted with the unpatented mining claims situated in the Tombstone Mining District, Cochise County, Arizona, the location notices of which are recorded in the office of the Cochise County Recorder at the dockets and pages as set forth.

<u>Serial Number</u>	<u>Name of Claim</u>
A MC 84797 thru A MC 84805	Stewart #1 thru Stewart #9
A MC 84806 thru A MC 84837	Horne #1 thru Horne #32
A MC 84838 thru A MC 84846	Horne #43 thru Horne #51
A MC 84847 thru A MC 84855	Horne #61 thru Horne #69
A MC 84856 thru A MC 84859	Horne #155 thru Horne #158
A MC 84860 thru A MC 84868	Horne #164 thru Horne #172
A MC 84869 thru A MC 84894	Apache #1 thru Apache #26
A MC 84895 thru A MC 84912	Apache #27 thru Apache #44
A MC 85436 thru A MC 85447	Suiter #1 thru Suiter #12

That between the 1st day of September 1981 and the 31st day of August, 1982, not less than \$15,500.00 worth of work and improvements were done and performed upon said claims, and that the claims constitute a contiguous group under a common ownership and that the work was done upon or for the benefit of all of the said claims.

Such work and improvements were made at the expense of James Stewart Company for the Annual Labor Year beginning September 1, 1981, and ending August 31, 1982.

The work was done by core drilling, and taking assay samples.

Joy Machinery Company
707 Boyd Boulevard
LaPorte, Indiana 46350
Superintendent Jack Lloyd
Drillers Robert Wagner
Cooper State Analytical Lab, Inc.
P.O. Box 7517
Tucson, Arizona 85725

ARIZONA STATE OFFICE
SULPHUR AND MANAGEMENT
AUG 30 1982
7:45 A.M.
PHOENIX, ARIZONA

Said work was done under the direct supervision of Harvey L. Hayes.

The work was performed for the purpose of complying with the laws of the United States and of the State of Arizona relative to performance of annual work for the purpose of holding title to said unpatented mining claims for the valuable mineral contained therein.

DATED this 27 day of August, 1982.

Harvey L. Hayes

SUBSCRIBED and sworn to before me by Harvey L. Hayes
this 27th day of August, 1982.

Wm. J. Smith
Notary Public

My commission expires:

My Commission Expires Jan. 21, 1986

3

STATE OF ARIZONA] SS
COUNTY OF COCHISE

WITNESS MY HAND AND OFFICIAL SEAL
CHRISTINE RHODES, COUNTY RECORDER

[Signature] DEPUTY

INDEXED	PHOTOSTAT. COMPLETED	FILED
---------	-------------------------	-------

I HEREBY CERTIFY THAT THE WITHIN
INSTRUMENT WAS FILED AND RECORDED
AT REQUEST OF: *Harvey J. Hayes*

MAIL TO: *Doris Stewart*
3033 N. Central Ave. Ste.

FEE \$ *55.00*

DRAFT DATE *Aug 27 '82 - 8 30 AM* *Phx, Ariz*

DOCKET *1614* PAGE *381* NO *16259* (*85012*)
382



1614 PAGE 382

21

EXHIBIT A

<u>Serial Number</u>	<u>Name of Claim</u>
A MC 84789 thru A MC 84796	Horne # 110 thru 117
A MC 84797 thru A MC 84805	Stewart #1 thru #9
A MC 84806 thru A MC 84837	Horne #1 thru #32
A MC 84838 thru A MC 84846	Horne #43 thru #51
A MC 84747 thru A MC 84855	Horne #61 thru #69
A MC 84856 thru A MC 84859	Horne #155 thru #158
A MC 84860 thru A MC 84868	Horne #164 thru #172
A MC 84869 thru A MC 84894	Apache #1 thru #26
A MC 84895 thru A MC 84912	Apache #27 thru #44
A MC 85436	Brother Lode
A MC 85437	Mary Jo
A MC 85438	Pass Over
A MC 85439	Chief Justice
A MC 85440	Father Lode
A MC 85441	Rare Metals
A MC 85442	Mother Lode
A MC 85443	L.P.W. No 2
A MC 85444	Connecting Links
A MC 85445	Mary and George
A MC 85446	Sweetheart
A MC 85447	Woolery

12

JAMES STEWART COMPANY

REAL ESTATE INVESTMENTS AND DEVELOPMENT

707 MAYER CENTRAL BUILDING

3033 NORTH CENTRAL AVENUE • PHOENIX, ARIZONA 85012

602-264-2181

July 8, 1982

Bureau of Land Management
U. S. Department of the Interior
Arizona State Office
201 North Central Avenue
2400 Valley Bank Center
Phoenix, Arizona 85073

Gentlemen:

RE: Arizona State Lease No. A MC84789
through A MC84796

This is a supplement to Affidavit of Performance of Annual Assessment Work for the above Arizona State leases. This affidavit omitted the name and location of these claims.

Please add the following: Horne 110 through 117 located in the northeast corner of Section 20, T 20 S, R 22 E, in the Tombstone Mining District, Cochise County, Arizona.

We intend to hold and do assessment work on these claims.

Very truly yours,

Harvey L. Hayes

Harvey L. Hayes
Property Manager

HLH:ef
Encl.

June 11, 1982

Mr. Wallace R. Hoggatt
129 Naco Highway
P. O. Box 4340
Bisbee, Arizona 85603

Dear Mr. Hoggatt:

Enclosed is a copy of this year's assessment work done on the Horne 110-117 claims which have all been registered with the County and the Bureau of Land Management.

Sincerely yours,

Harvey L. Hayes
Property Manager

HLH:vmb
Enclosure

cc: Bill Grace

AFFIDAVIT OF PERFORMANCE OF ANNUAL ASSESSMENT WORK
AND MINING ACTIVITY

STATE OF ARIZONA)
County of Cochise) ss

A MC84789

Arizona State Lease No. A MC 84796

Harvey L. Hayes, being first duly sworn, deposes and says:
Name of Lessee or Agent

That he is a citizen of the United States and more than twenty-one years of age, re-
sides at Phoenix Maricopa County,
Arizona, and is lessee of, or lessee's authorized agent of record for State Mineral
Lease No. A MC 84796, and is personally acquainted with the 8 (number)
mining claim(s) held under said lease.

ASSESSMENT WORK

That between the 1 day of September, A.D. 1981, and the 4
day of April, A.D. 1982, at least \$ 984.00 worth of
work and improvements were done and performed upon said lease area, not includ-
ing the original location work of said claim(s). Such work and improvements were
made by, or at the expense of the owners of said lease, for the purpose of comply-
ing with the laws of the State of Arizona, pertaining to assessment or annual work,
(at least One Hundred Dollars worth of work for each claim) and: (Give names and
addresses of miners or other workmen or firm who worked the claims).

Lindroos Laboratories P.O. Box 672 Tombstone, Ariz. 85638
C&D Exploration P.O. Box 380 Naturite, Colorado 81422

were the men or firm employed by said owner and labored upon said claims, did
said work and improvements, the same being as follows, to-wit:
(Describe work done)

The work was done by air drilling 102 feet and taking samples and then
having the samples assayed.

MINING ACTIVITY

All work was done under the direction of Harvey L. Hayes Property Mgr.
That records of all mineral, rock or earth material removed from said lease area
during the last lease year have been filed with the Arizona State Land Department
and proper royalty credited or paid thereon, or does hereby certify under the pen-
alty of perjury, that no mineral, rock or earth material has been removed from
said lease area during the lease year.

I certify that the foregoing is a true and correct statement of the work performed,
of improvements made, and of mining activity, of my knowledge.


Harvey L. Hayes
Signature

STATE OF ARIZONA)
County of Maricopa) ss

Subscribed and sworn to before me this 13th day of May, 1982.

My Commission Expires: Oct. 15, 1982

Virginia M. Schlotz
Notary Public
OFFICE





JAMES STEWART COMPANY

707 Mayer Central Building
3033 North Central Avenue
Phoenix, Arizona 85012

STATE OF ARIZONA]
COUNTY OF COCHISE] SS.
WITNESS MY HAND AND OFFICIAL SEAL
CHRISTINE RHODES, COUNTY RECORDER

I HEREBY OF
INSTRUMENT NO.
AT REQUEST OF:

FEE \$ 3.00

J. Maguire DEPUTY DRAFT
INDEXED FILED
[Signature] *80*

~~MAY 18 '82 - 9 55 AM~~

DOCKET 1591 PAGE 142 NO 9260
143

RECEIVED
JUN 7 1982
JAMES STEWART COMPANY
PHOENIX, ARIZONA

ASSESSMENT
1981-1980

1/2/80

UNITED STATES
DEPARTMENT OF THE INTERIOR
BUREAU OF LAND MANAGEMENT.

MINING CLAIM ANNUAL RECORDATION REQUIREMENTS

(43 CFR 3833.2)

Amc 85436 thru Amc 85447

Serial Number Amc 84797 thru 84912, 109868-108984

Name or number of Claim Stewart, Horne, Apache, Jaded claims
Proctor George, et al

Received (date) 11-21-80

This acknowledges receipt of:

Evidence of annual assessment work 1980-1981

Notice of intent to hold claim

Appropriate notations have been made on the records.

United States
Department of the Interior
Bureau of Land Management

Arizona State Office
2400 Valley Bank Center
Phoenix, Arizona 85073

RECEIVED

POSTAGE AND FEES PAID
U.S. DEPARTMENT OF THE INTERIOR
INT 415



OCT 12 1981

JAMES STEWART CO.

James Stewart Co.
707 Mayer Central Bldg.
3033 N. Central
Phoenix, AZ 85012

Attn. R. P. Smith
Property Mgr.

AFFIDAVIT OF PERFORMANCE OF ANNUAL ASSESSMENT WORK
AND MINING ACTIVITY

7:45 A.M.
PHOENIX, ARIZONA
A MC 109868 to
A MC 109894

STATE OF ARIZONA) ss
County of Cochise)

Arizona State Lease No. A MC 109868 to
A MC 109894

Harvey L. Hayes, being first duly sworn, deposes and says:
Name of Lessee or Agent

That he is a citizen of the United States and more than twenty-one years of age, resides at Phoenix, Maricopa, County, Arizona, and is lessee of, or lessee's authorized agent of record for State Mineral Lease No. _____, and is personally acquainted with the 27 (number) mining claim(s) held under said lease.

ASSESSMENT WORK

That between the 1st day of September, A.D. 1980, and the 31st day of August, A.D. 1981, at least \$ 2700.00 worth of work and improvements were done and performed upon said lease area, not including the original location work of said claim(s). Such work and improvements were made by, or at the expense of the owners of said lease, for the purpose of complying with the laws of the State of Arizona, pertaining to assessment or annual work, (at least One Hundred Dollars worth of work for each claim) and; (Give names and addresses of miners or other workman or firm who worked the claims).

Harlow Jones
1531 West Harden Road
Marana, Arizona 85238

were the men or firm employed by said owner and labored upon said claims, did said work and improvements, the same being as follows, to-wit:
(Describe work done)

Built an airstrip for all contiguous claims.

MINING ACTIVITY

That records of all mineral, rock or earth material removed from said lease area during the last lease year have been filed with the Arizona State Land Department and proper royalty credited or paid thereon, or does hereby certify under the penalty of perjury, that no mineral, rock or earth material has been removed from said lease area during the lease year.

I certify that the foregoing is a true and correct statement of the work performed, of improvements made, and of mining activity, of my knowledge.

Harvey L. Hayes
Signature

STATE OF ARIZONA) ss
County of Maricopa)

Subscribed and sworn to before me this 19th day of June, 1981.
My Commission Expires: October 15, 1982

Virginia M. Schubert
Notary Public



EXHIBIT B

<u>of Claim</u>	<u>Docket</u>	<u>Page</u>
#1	1441	131
ARED #2	1441	133
ARED #3	1441	134
ARED #4	1441	135
ARED #5	1441	136
ARED #6	1441	137
ARED #7	1441	138
ARED #8	1441	139
ARED #9	1441	140
ARED #10	1441	246
ARED #11	1441	247
ARED #12	1441	248
ARED #13	1441	249
ARED #14	1441	250
ARED #15	1441	251
ARED #16	1441	252
ARED #17	1441	253
ARED #18	1441	254
ARED #19	1441	315
ARED #20	1441	316
ARED #21	1441	317
ARED #22	1441	318
ARED #23	1441	319
ARED #24	1441	320
ARED #25	1441	321
ARED #26	1441	322
ARED #27	1441	323

STATE OF ARIZONA
COUNTY OF COCHISE

DEPUTY
NOTED
INDEXED
FILED

WITNESS MY HAND AND OFFICIAL SEAL
CHRISTINE R. JOES, COUNTY RECORDER

SS. *Christine R. Joes*

I HEREBY CERTIFY THAT THE WITHIN
INSTRUMENT WAS FILED AND RECORDED
AT REQUEST OF *Jared Stewart Co*
FEE \$ *33.00* *100 Mary Street*
333 North Grand Ave
Phoenix, AZ
DRAFT — *333 North Grand Ave*
DATE *JUN 23 81 11:00 AM*
1516 PAGE *403* DOCKET # *13031*
403 (85012)



Serial Number

Name of Claim

A MC 109868 through A MC 109894

Jared #1 through Jared #27

DNA STATE OFFICE
AND MANAGEMENT

AUG 25 1981

7:45 A.M.
PHOENIX, ARIZONA

DKT. 1458 page 190A

DKT 1516 PAGE 403



ARIZONA }
COUNTY OF MARICOPA)

SS

AUG 25 1981

7:45 A.M.

Harvey L. Hayes, being first duly sworn, deposes at PHEONIX, ARIZONA

That he is a citizen of the United States and more than eighteen years of age, and resides at Pheoniz, Maricopa, Arizona, and is personally acquainted with the unpatented mining claims situated in the Tomstone Mining District, Cochise County, Arizona, the location notices of which are recorded in the office of the Cochise County Recorder at the docket and page as set forth known as the Suiter Claims (12).

That between the 1st day of September, 1980, and the 1st of November, 1980, not less than \$1200.00 worth of work and improvements were done and performed upon the said claims, and that the work was done upon or for the benefit of all of the said claims.

Such work and improvements were made at the expense of James Stewart Company for the Annual Labor Year beginning September 1, 1980, and ending August 31, 1981.

The work consisted of building an airstrip on all contiguous claims.

The name of the person that did the work was Harlow Jones whose address is:

Harlow Jones
1531 West Harden Road
Marana, Arizona 85238

Said work was done under the direct supervision of Roger P. Smith.

The work was performed for the purpose of complying with the laws of the United States of Arizona relative to performance of annual work for the purpose of holding title to said unpatented mining claims for the valuable mineral contained therein.

Dated this 18th day of June, 1981.

Harvey L. Hayes

Harvey L. Hayes

SUBSCRIBED and sworn to before me by Harvey L. Hayes, this 18th day of June, 1981.

Christine Rhodes

Notary Public

By [Signature]
Christine Rhodes
Notary Public
June 18, 1981



STATE OF ARIZONA }
COUNTY OF COCHISE } SS.
WITNESS MY HAND AND OFFICIAL SEAL
CHRISTINE RHODES, COUNTY RECORDER
DEPUTY
INDEXED
PHOTOSTAT
FILED

I HEREBY CERTIFY THAT THE WITHIN INSTRUMENT WAS FILED AND RECORDED AT THE REQUEST OF *James Stewart Co. Inc.*
FEE \$ *3.00* *3033 North Central Ave. Phoenix, Ariz. (85012)*
DATE *JUN 23 81 - 11 00 AM*
PAGE *464* NO *13032*
DOCKET *405*

21

ARIZONA)
COUNTY OF MARICOPA)

AUG 25 1981

7:45 A.M.
PHOENIX, ARIZONA

Harvey L. Hayes, being first duly sworn, deposes and says:

That he is a citizen of the United States and more than eighteen years of age, and resides at Pheoniz, Maricopa, Arizona, and is personally acquainted with the unpatented mining claims situated in the Tomstone Mining District, Cochise County, Arizona, the location notices of which are recorded in the office of the Cochise County Recorder at the dockets and page as set forth known as the Suiter Claims (12).

That between the 1st day of September, 1980, and the 1st of November, 1980, not less than \$1200.00 worth of work and improvements were done and performed upon the said claims, and that the work was done upon or for the benefit of all of the said claims.

Such work and improvements were made at the expense of James Stewart Company for the Annual Labor Year beginning September 1, 1980, and ending August 31, 1981.

- MC 35436 thru 85447 Suiter 12 Claims an airstrip on all contiguous
- IC 109868 thru 109894 Jared #1 thru #27 the work was Harlow Jones
- MC 84789 thru A MC 84796 Horne #110 thru #117
- MC 84797 thru A MC 84805 Stewart #1 thru #9
- MC 84806 thru A MC 84837 Horne #1 thru #32
- IC 84838 thru A MC 84846 Horne #43 thru #51 a Road
- IC 84847 thru A MC 84855 Horne #61 thru #69 85238
- IC 84856 thru A MC 84859 Horne #155 thru #158
- IC 84860 thru A MC 84868 Horne #164 thru #172 rect supervision of Roger
- IC 84869 thru A MC 84894 Apache #1 thru #26
- IC 84895 thru A MC 84912 Apache #27 thru #44

the purpose of complying with the laws of the State of Arizona relative to performance of annual work for the purpose of holding title to said unpatented mining claims for the valuable mineral contained therein.

Dated this 18th day of June, 1981.

Harvey L. Hayes

Harvey L. Hayes

SUBSCRIBED and sworn to before me by Harvey L. Hayes, this 18th day of June, 1981.

Virginia M. Schulstadt

Notary Public

My commission expires Oct. 15, 1982

mailed w \$3.00 fee 6/22/81

72

JAMES STEWART COMPANY

REAL ESTATE INVESTMENTS AND DEVELOPMENT

707 MAYER CENTRAL BUILDING

3033 NORTH CENTRAL AVENUE • PHOENIX, ARIZONA 85012

602-264-2181

October 5, 1981

Bureau of Land Management
United States Department of the Interior
2400 Valley Bank Center
Phoenix, Arizona 85073

Gentlemen:

RE: Federal Claims HORNE 1-32, 43-51, 61-69, 110-117, 155-158, 164-172; JARED 1-27; APACHE 1-44; STEWART 1-9;
and CHARLESTON MINE CLAIMS

This is to give you notice that James Stewart Company intends to hold all of the above Federal Claims for 1982.

James Stewart Company did drilling in August, 1980, and continued drilling in September, 1980, for the 1981 assessment work. However, we were short \$2,700 for the full assessment work. In the meantime, Harlow Jones has constructed an air strip and graded the existing roads which fulfills the \$2,700 required for the 1981 assessment work.

This letter is to be attached to the affidavits filed with you on August 25, 1981.

Thank you very much.

Very truly yours,

Harvey L. Hayes

Harvey L. Hayes
Property Manager

HLH:ef

178/

A MC 85436 THRU 85447

23

STATE OF ARIZONA)
COUNTY OF MARICOPA) ss.

ROGER P. SMITH, being first duly sworn, deposes and says:

That he is a citizen of the United States and more than eighteen years of age, and resides at Scottsdale, Maricopa County, Arizona, and is personally acquainted with the unpatented mining claims situated in the Tombstone Mining District, Cochise County, Arizona, the location notices of which are recorded in the office of the Cochise County Recorder at the dockets and pages as follows:

Name of Claim	Book	Page	Name of Claim	Book	Page
Brother George	67	236	Mother Lode	67	310
Mary Jo	67	237	L.P.W. No. 2	67	311
Pass Over	67	238	Connecting Link	67	359
Chief Justice	67	286	Mary & George	67	560
Father Lode	67	287	Sweet-Heart	67	561
Rare Metals	67	288	Woolery	67	562

That between the 1st day of September, 1980, and the 1st day of October, 1980, not less than \$1,200.00 worth of work and improvements were done and performed upon said claims, and that the claims constitute a contiguous group under a common ownership and that the work was done upon or for the benefit of all of the said claims.

Such work and improvements were made at the expense of James Stewart Company for the Annual Labor Year beginning September 1, 1980, and ending August, 31, 1981.

The work consisted of a diamond core drilling program.

The name and address of the contractor that performed the work is:

Joy Manufacturing
750 East Evans Blvd.
Tucson, Arizona

Said work was done under the direct supervision of ROGER P. SMITH.

The work was performed for the purpose of complying with the laws of the United States and of the State of Arizona relative to performance of annual work for the purpose of holding title to said unpatented mining claims for the valuable mineral contained therein.

DATED this 1st day of October, 1980.

Roger P. Smith

ROGER P. SMITH

SUBSCRIBED and sworn to before me by ROGER P. SMITH this 1st day of October, 1980.

Virginia M. Schulstadt

NOTARY PUBLIC

My commission expires:

October 15, 1982

RECEIVED
B.I.H. #7 STATE OFFICE
OCT 20 12 02 P.M. 1982
PHOENIX, ARIZONA

AFFIDAVIT OF LABOR PERFORMED AND IMPROVEMENTS MADE

STATE OF ARIZONA)
) ss.
COUNTY OF MARICOPA)

ROGER P. SMITH, being first duly sworn, deposes and says:

That he is a citizen of the United States and more than eighteen years of age, and resides at Scottsdale, Maricopa County, Arizona, and is personally acquainted with the unpatented mining claims situated in the Tombstone Mining District, Cochise County, Arizona, the location notices of which are recorded in the office of the Cochise County Recorder at the dockets and pages as follows:

Name of Claim	Book	Page	Name of Claim	Book	Page
Brother George	67	236	Mother Lode	67	310
Mary Jo	67	237	L.P.W. No. 2	67	311
Pass Over	67	238	Connecting Link	67	359
Chief Justice	67	286	Mary & George	67	560
Father Lode	67	287	Sweet-Heart	67	561
Rare Metals	67	288	Woolery	67	562

That between the 1st day of September, 1980, and the 1st day of October, 1980, not less than \$1,200.00 worth of work and improvements were done and performed upon said claims, and that the claims constitute a contiguous group under a common ownership and that the work was done upon or for the benefit of all of the said claims.

Such work and improvements were made at the expense of James Stewart Company for the Annual Labor Year beginning September 1, 1980, and ending August 31, 1981.

The work consisted of a diamond core drilling program.


The name and address of the contractor that performed the work is:

Joy Manufacturing
750 East Evans Blvd.
Tucson, Arizona

Said work was done under the direct supervision of ROGER P. SMITH.

The work was performed for the purpose of complying with the laws of the United States and of the State of Arizona relative to performance of annual work for the purpose of holding title to said unpatented mining claims for the valuable mineral contained therein.

DATED this 1st day of October, 1980.



ROGER P. SMITH

SUBSCRIBED and sworn to before me by ROGER P. SMITH this 1st day of October, 1980.



NOTARY PUBLIC

My commission expires:

October 15, 1982

Serial Number

Name of Claim

FORMED AND IMPROVEMENTS MADE

1981

25

A MC 85436	Brother Lode
A MC 85437	Mary Jo
A MC 85438	Pass Over
A MC 85439	Chief Justice
A MC 85440	Father Lode
A MC 85441	Rare Metals
A MC 85442	Mother Lode
A MC 85443	L. P. W. No 2
A MC 85444	Connecting Links
A MC 85445	Mary and George
A MC 85446	Sweetheart
A MC 85447	Woolery

... mining claims situated in the Tombstone Mining District, Cochise County, Arizona, the location notices of which are recorded in the office of the Cochise County Recorder at the dockets and pages as follows:

Name of Claim	Book	Page	Name of Claim	Book	Page
✓ Brother George	67	236	✓ Mother Lode	67	310
* Mary Jo	67	237	† L.P.W. No. 2	67	311
✓ Pass Over	67	238	† Connecting Link	67	359
† Chief Justice	67	286	✓ Mary & George	67	560
✓ Father Lode	67	287	✓ Sweet-Heart	67	561
✓ Rare Metals	67	288	✓ Woolery	67	562

That between the 1st day of September, 1980, and the 1st day of October, 1980, not less than \$1,200.00 worth of work and improvements were done and performed upon said claims, and that the claims constitute a contiguous group under a common ownership and that the work was done upon or for the benefit of all of the said claims.

Such work and improvements were made at the expense of James Stewart Company for the Annual Labor Year beginning September 1, 1980, and ending August, 31, 1981.

The work consisted of a diamond core drilling program.

The name and address of the contractor that performed the work is:

Joy Manufacturing
750 East Evans Blvd.
Tucson, Arizona

Said work was done under the direct supervision of ROGER P. SMITH.

The work was performed for the purpose of complying with the laws of the United States and of the State of Arizona relative to performance of annual work for the purpose of holding title to said unpatented mining claims for the valuable mineral contained therein.

DATED this 1st day of October, 1980.

Roger P. Smith

ROGER P. SMITH

SUBSCRIBED and sworn to before me by ROGER P. SMITH this 1st day of October, 1980.



Virginia M. Schultadt

NOTARY PUBLIC

My commission expires:

October 15, 1982



STATE OF ARIZONA
COUNTY OF COCHISE] SS.
WITNESS MY HAND AND OFFICIAL SEAL
CHRISTINE RHODES, COUNTY RECORDER

DEPUTY
INDEXED P. O. FILED
NA [Signature] [Signature]

I HEREBY CERTIFY THAT THE WITHIN INSTRUMENT WAS FILED AND RECORDED AT REQUEST OF: *James Stewart Co.*
FEE \$ \$3.00 *13033 North Central Phoenix, AZ (85012)*
DRAFT _____ DATE OCT 20 '80 - 9 40 AM
Docket 1458 PAGE 138 NO 21584

A DKT 1458 PAGE 138

AFFIDAVIT OF LABOR PERFORMED AND IMPROVEMENTS MADE

26

STATE OF ARIZONA)
) ss.
COUNTY OF MARICOPA)

Roger P. Smith, being first duly sworn, deposes and says:

That he is a citizen of the United States and more than eighteen years of age, and resides at Scottsdale, Maricopa, Arizona, and is personally acquainted with the unpatented mining claims situated in the Tombstone Mining District, Cochise County, Arizona, the location notices of which are recorded in the office of the Cochise County Recorder at the dockets and pages as set forth on Exhibit A and B.

That between the 1st day of September, 1980, and the 1st day of October, 1980, not less than \$14,400.00 worth of work and improvements were done and performed upon the said claims, and that the work was done upon or for the benefit of all of the said claims.

Such work and improvements were made at the expense of James Stewart Company for the Annual Labor Year beginning September 1, 1980, and ending August 31, 1981.

The work consisted of a diamond core drilling program and assays taken of the results:

The name and address of the contractor that did the drilling is:

Joy Manufacturing Company
750 East Evans Boulevard
Tucson, Arizona

Said work was done under the direct supervision of Roger P. Smith.

The work was performed for the purpose of complying with the laws of the United States and of the State of Arizona relative to performance of annual work for the purpose of holding title to said unpatented mining claims for the valuable mineral contained therein.

DATED this 1st day of October, 1980.

[Handwritten Signature]

ROGER P. SMITH

SUBSCRIBED and sworn to before me by Roger P. Smith, this 1st day of October, 1980.

My Commission Expires:
October 15, 1982



STATE OF ARIZONA]
COUNTY OF COCHISE] ss.
WITNESS MY HAND AND OFFICIAL SEAL
CHRISTINE ARBORE, COUNTY RECORDER

Virginia M. Schulstadt
NOTARY PUBLIC

I HEREBY CERTIFY THAT THE WITHIN INSTRUMENT WAS FILED AND RECORDED AT REQUEST OF: *James Stewart Co. Phoenix, Ariz.*
FEE \$ *3.00*

[Handwritten Signature]
DEPUTY
INDEXED | PHOTO | DATED |

DRAFT
OCT 20 '80 - 9 40 AM
DATE

27

A MC 84789 thru A MC 84796 Horne #110 thru #117
 A MC 84797 thru A MC 84805 Stewart #1 thru #9
 A MC 84806 thru A MC 84837 Horne #1 thru #32
 A MC 84838 thru A MC 84846 Horne #43 thru #51
 A MC 84847 thru A MC 84855 Horne #61 thru #69
 A MC 84856 thru A MC 84859 Horne #155 thru #158
 A MC 84860 thru A MC 84868 Horne #164 thru #172
 A MC 84869 thru A MC 84894 Apache #1 thru #26
 A MC 84895 thru A MC 84912 Apache #27 thru #44

Name of Claim	Docket	Page	Name of Claim	Docket	Page
Stewart #1	491	97	Horne #68	606	471
Stewart #2	491	98	Horne #69	606	472
Stewart #3	492	432	Horne #155	670	53
Stewart #4	493	91	Horne #156	509	342
Stewart #5	493	92	Horne #157	509	343
Stewart #6	493	93	Horne #158	509	344
Stewart #7	493	94	Horne #164	606	473
Stewart #8	670	55	Horne #165	606	474
Stewart #9	670	56	Horne #166	606	475
Horne #1	493	261	Horne #167	606	476
Horne #2	493	262	Horne #168	606	477
Horne #3	493	263	Horne #169	606	478
Horne #4	493	264	Horne #170	606	479
Horne #5	493	267	Horne #171	606	480
Horne #6	493	266	Horne #172	606	481
Horne #7	493	265	Apache #1	591	435
Horne #8	493	537	Apache #2	591	436
Horne #9	509	318	Apache #3	591	437
Horne #10	509	319	Apache #4	591	438
Horne #11	509	320	Apache #5	591	439
Horne #12	496	339	Apache #6	591	440
Horne #13	496	340	Apache #7	591	441
Horne #14	496	341	Apache #8	591	442
Horne #15	496	342	Apache #9	591	443
Horne #16	496	343	Apache #10	591	444
Horne #17	493	538	Apache #11	591	445
Horne #18	496	344	Apache #12	591	446
Horne #19	493	539	Apache #13	591	447
Horne #20	493	540	Apache #14	591	448
Horne #21	493	541	Apache #15	591	449
Horne #22	493	542	Apache #16	591	450
Horne #23	493	543	Apache #17	591	451
Horne #24	493	544	Apache #18	592	249
Horne #25	493	545	Apache #19	592	250
Horne #26	493	546	Apache #20	592	251
Horne #27	493	547	Apache #21	592	252
Horne #28	493	548	Apache #22	592	253
Horne #29	493	549	Apache #23	592	254
Horne #30	493	550	Apache #24	592	255
Horne #31	493	551	Apache #25	592	256
Horne #32	493	552	Apache #26	592	257
Horne #43	493	562	Apache #27	882	545
Horne #44	493	563	Apache #28	882	546
Horne #45	493	564	Apache #29	882	547
Horne #46	493	565	Apache #30	882	548
Horne #47	493	566	Apache #31	882	549
Horne #48	493	567	Apache #32	882	550
Horne #49	493	568	Apache #33	882	551
Horne #50	493	569	Apache #34	882	552
Horne #51	493	570	Apache #35	882	553
Horne #61	606	464	Apache #36	882	554
Horne #62	606	465	Apache #37	882	555
Horne #63	606	466	Apache #38	882	556
Horne #64	606	467	Apache #39	882	557
Horne #65	606	468	Apache #40	882	558
Horne #66	606	469	Apache #41	882	559
Horne #67	606	470	Apache #42	882	560
			Apache #43	882	561
			Apache #44	882	562

EXHIBIT B

28

<u>Name of Claim</u>	<u>Docket</u>	<u>Page</u>
JARED #1	1441	131
JARED #2	1441	133
JARED #3	1441	134
JARED #4	1441	135
JARED #5	1441	136
JARED #6	1441	137
JARED #7	1441	138
JARED #8	1441	139
JARED #9	1441	140
JARED #10	1441	246
JARED #11	1441	247
JARED #12	1441	248
JARED #13	1441	249
JARED #14	1441	250
JARED #15	1441	251
JARED #16	1441	252
JARED #17	1441	253
JARED #18	1441	254
JARED #19	1441	315
JARED #20	1441	316
JARED #21	1441	317
JARED #22	1441	318
JARED #23	1441	319
JARED #24	1441	320
JARED #25	1441	321
JARED #26	1441	322
JARED #27	1441	323

Serial Number

Name of Claim

A MC 109868 through A MC 109894

Jared #1 through Jared #27

DKT. 1458 page 140A

29

EXHIBIT B

ARIZONA STATE OFFICE
BU. LAND MANAGEMENT

AUG 25 1981

7:45 A.M.
PHOENIX, ARIZONA

<u>Name of Claim</u>	<u>Docket</u>	<u>Page</u>
JARED #1	1441	131
JARED #2	1441	133
JARED #3	1441	134
JARED #4	1441	135
JARED #5	1441	136
JARED #6	1441	137
JARED #7	1441	138
JARED #8	1441	139
JARED #9	1441	140
JARED #10	1441	246
JARED #11	1441	247
JARED #12	1441	248
JARED #13	1441	249
JARED #14	1441	250
JARED #15	1441	251
JARED #16	1441	252
JARED #17	1441	253
JARED #18	1441	254
JARED #19	1441	315
JARED #20	1441	316
JARED #21	1441	317
JARED #22	1441	318
JARED #23	1441	319
JARED #24	1441	320
JARED #25	1441	321
JARED #26	1441	322
JARED #27	1441	323

<u>Serial Number</u>	<u>Name of Claim</u>
A MC 109868 through A MC 109894	Jared #1 through Jared #27

DKT. 1458 page 140A

County of Maricopa

Subscribed and sworn to before me this 19th day of June, 1981.

My Commission Expires: October 15, 1982

Virginia M. Schultadt
Notary Public

30

November 20, 1980

Bureau of Land Management
Arizona State Office
2400 Valley Bank Center
Phoenix, Arizona 85073

Gentlemen:

Re: Affidavit of Annual Assessment Work for Period
between September 1, 1980 and August 31, 1981

Enclosed are some Affidavits of Labor performed on mining claims which we have in the Tombstone mining district.

The work was performed for the purpose of complying with the laws of the United States and of the State of Arizona relative to performance of annual work for the purpose of holding title to said unpatented mining claims for the valuable mineral contained therein.

Sincerely,

Roger P. Smith
Property Manager

RPS:vs
Enclosures

AFFIDIVIT OF LABOR PERFORMED AND IMPROVEMENTS MADE

Phx, Co 15012
Date 2/1

31

STATE OF ARIZONA)
COUNTY OF MARICOPA)

Harvey L. Hayes, being first duly sworn, deposes and says:

That he is a citizen of the United States and more than eighteen years of age, and resides at Pheonix, Maricopa, Arizona, and is personally acquainted with the unpatented mining claims sitated in the Tombstone Mining District, Cochise County, Arizona, the location notices of which are recorded in the office of the Cochise County Recorder at the docket and page as set forth known as the Horne 110-117 claims..

That between the 27th and 28th day of August , 1981, not less \$800.00 worth of work and improvements were done and performed upon the said claims, and that the work was done upon or for the benefit of all of the said calims.

Such work and improvements were made at the exp ense of the James Stewart Company for the Annual Labor Year beginning September 1,1980, and ending August 31,1981.

The work consisted of trenching and cross cutting of veins and assaying samples.

The name of the persons that did the work were Bill Smith, George Smith whose address is Box 13 Tombstone, Arizona 85638 and Harvey L. Hayes of Pheonix, Apizona

The said work was done under the direct supervision of Harvey L. Hayes.

The work was performed for the purpose of complying with the laws of the United States of Arizona relative to perf rmance of annual work for the purpose of holding title to said unpatented mining claims for the valuable mineral contained therein.

Dated this 28th day of Aufust, 981.

Harvey L. Hayes
Harvey L. Hayes

SUBSCRIBED and sworn to before me by Harvey L. Hayes, this 28th day of August, 1981.

Shari Wyck
Notary Public

My Commission Expires Aug. 30, 1983



STATE OF ARIZONA)
COUNTY OF COCHISE)
WITNESS BY HAND AND OFFICIAL SEAL
CHRISTINE RIVOLDS, COUNTY RECORDER

DEPUTY DEPT
INDEXED NOTARIAL COMMISSION RECEIVED

INSTRUMENT WAS FILED WITH ME BY *Harvey L. Hayes*
AT THE COUNTY OF *Phoenix, Ariz.*
DATE *AUG 28 '81 - 11 55 AM*
DOCKET *1533* PAGE *14* NO. *17983*

RECEIVED
AUG 31 10 19 AM '81

DKT 1533 PAGE 14

see attachment

32

AFFIDAVIT OF PERFORMANCE OF ANNUAL ASSESSMENT WORK AND MINING ACTIVITY

STATE OF ARIZONA) ss
County of _____)

Arizona State Lease No. AMC 84789 thru
AMC 84796

Harvey L. Hayes, being first duly sworn, deposes and says:
Name of Lessee or Agent

That he is a citizen of the United States and more than twenty-one years of age, resides at Phoenix, Maricopa County, Arizona, and is lessee of, or lessee's authorized agent of record for State Mineral Lease No. _____, and is personally acquainted with the 8 (number) mining claim(s) held under said lease.

ASSESSMENT WORK

That between the 27 day of August, A.D. 1981, and the 28 day of August, A.D. 1981, at least \$ 850.00 worth of work and improvements were done and performed upon said lease area, not including the original location work of said claim(s). Such work and improvements were made by, or at the expense of the owners of said lease, for the purpose of complying with the laws of the State of Arizona, pertaining to assessment or annual work, (at least One Hundred Dollars worth of work for each claim) and; (Give names and addresses of miners or other workman or firm who worked the claims). Essay work done by Lindroos Laboratories Box 672 Tombstone Arizona Bill Smith Owner George Smith laborer Harvey Hayes for James Stewart Co. Box 13 Tombstone Arizona 85638 Phoenix Arizona

were the men or firm employed by said owner and labored upon said claims, did said work and improvements, the same being as follows, to-wit:

(Describe work done) Trenching and cross cutting veins Approximantely 65ft. Lenght, 4 1/2 ft depth, 4 1/2 ft width 9 samples to the essay office at \$8.00 per sample

MINING ACTIVITY

Annual Assessment Work on claims

That records of all mineral, rock or earth material removed from said lease area during the last lease year have been filed with the Arizona State Land Department and proper royalty credited or paid thereon, or does hereby certify under the penalty of perjury, that no mineral, rock or earth material has been removed from said lease area during the lease year.

I certify that the foregoing is a true and correct statement of the work performed, of improvements made, and of mining activity, of my knowledge.

Harvey L. Hayes
Signature

STATE OF ARIZONA) ss
County of Cochise)

Subscribed and sworn to before me this 28 day of August, 1981.

My Commission Expires: My Commission Expires Aug. 30, 1983

Shari Upton
Notary Public



70-73

RECEIVED
AUG 31 10 19 AM '81
ARIZONA, ARIZONA

ASSESSMENT
1980-1999

1980

33

AFFIDAVIT OF LABOR PERFORMED AND IMPROVEMENTS MADE

STATE OF ARIZONA)
) ss.
COUNTY OF MARICOPA)

ROGER P. SMITH, being first duly sworn, deposes and says:

That he is a citizen of the United States and more than eighteen years of age, and resides at Scottsdale, Maricopa, Arizona, and is personally acquainted with the unpatented mining claims situated in the Tombstone Mining District, Cochise County, Arizona, the location notices of which are recorded in the office of the Cochise County Recorder at the dockets and pages as set forth on Exhibit A.

That between the 1st day of September 1979, and 31st day of August, 1980, not less than \$15,900.00 worth of work and improvements were done and performed upon said claims, and that the claims constitute a contiguous group under a common ownership and that the work was done upon or for the benefit of all of the said claims.

Such work and improvements were made at the expense of James Stewart Company for the Annual Labor Year beginning September 1, 1979, and ending August 31, 1980.

The work consisted of a diamond core drilling program.

The name and address of the contractor performing the work follows:

Joy Manufacturing
750 East Evans Blvd.
Tucson, Arizona

Said work was done under the direct supervision of Roger P. Smith.

The work was performed for the purpose of complying with the laws of the United States and of the State of Arizona relative to performance of annual work for the purpose of holding title to said unpatented mining claims for the valuable mineral contained therein.

DATED this 21st day of August, 1980.

Roger P. Smith

Roger P. Smith

SUBSCRIBED and sworn to before me by Roger P. Smith this 21st day of August, 1980.

Magne M. Skulstad

NOTARY PUBLIC

My commission expires:

October 15, 1982



STATE OF ARIZONA]
COUNTY OF COCHISE] ss.
WITNESS MY HAND AND OFFICIAL SEAL
CHRISTINE RHODES, COUNTY RECORDER
[Signature] DEPUTY
INDEXED FILED
MAILED

I HEREBY CERTIFY THAT THE WITHIN
INSTRUMENT WAS FILED AND RECORDED
AT REQUEST OF: *James Stewart Co.*
FEE \$ *\$3.00*
DRAFT _____
DATE AUG 25 80
DOCKET 1445 PAGE 63 NO. 17499
Phoenix, Ariz.

34

A MC 84789 thru A MC 84796 Horne #110 thru #117
 A MC 84797 thru A MC 84805 Stewart #1 thru #9
 A MC 84806 thru A MC 84837 Horne #1 thru #32
 A MC 84838 thru A MC 84846 Horne #43 thru #51
 A MC 84847 thru A MC 84855 Horne #61 thru #69
 A MC 84856 thru A MC 84859 Horne #155 thru #158
 A MC 84860 thru A MC 84868 Horne #164 thru #172
 A MC 84869 thru A MC 84894 Apache #1 thru #26
 A MC 84895 thru A MC 84912 Apache #27 thru #44

EXH1

Name of Claim	Docket	Page	Name of Claim	Docket	Page
Stewart #1	491	97	Horne #68	606	471
Stewart #2	491	98	Horne #69	606	472
Stewart #3	492	432	Horne #155	670	53
Stewart #4	493	91	Horne #156	509	342
Stewart #5	493	92	Horne #157	509	343
Stewart #6	493	93	Horne #158	509	344
Stewart #7	493	94	Horne #164	606	473
Stewart #8	670	55	Horne #165	606	474
Stewart #9	670	56	Horne #166	606	475
Horne #1	493	261	Horne #167	606	476
Horne #2	493	262	Horne #168	606	477
Horne #3	493	263	Horne #169	606	478
Horne #4	493	264	Horne #170	606	479
Horne #5	493	267	Horne #171	606	480
Horne #6	493	266	Horne #172	606	481
Horne #7	493	265	Apache #1	591	435
Horne #8	493	537	Apache #2	591	436
Horne #9	509	318	Apache #3	591	437
Horne #10	509	319	Apache #4	591	438
Horne #11	509	320	Apache #5	591	439
Horne #12	496	339	Apache #6	591	440
Horne #13	496	340	Apache #7	591	441
Horne #14	496	341	Apache #8	591	442
Horne #15	496	342	Apache #9	591	443
Horne #16	496	343	Apache #10	591	444
Horne #17	493	538	Apache #11	591	445
Horne #18	496	344	Apache #12	591	446
Horne #19	493	539	Apache #13	591	447
Horne #20	493	540	Apache #14	591	448
Horne #21	493	541	Apache #15	591	449
Horne #22	493	542	Apache #16	591	450
Horne #23	493	543	Apache #17	591	451
Horne #24	493	544	Apache #18	592	249
Horne #25	493	545	Apache #19	592	250
Horne #26	493	546	Apache #20	592	251
Horne #27	493	547	Apache #21	592	252
Horne #28	493	548	Apache #22	592	253
Horne #29	493	549	Apache #23	592	254
Horne #30	493	550	Apache #24	592	255
Horne #31	493	551	Apache #25	592	256
Horne #32	493	552	Apache #26	592	257
Horne #43	493	562	Apache #27	882	545
Horne #44	493	563	Apache #28	882	546
Horne #45	493	564	Apache #29	882	547
Horne #46	493	565	Apache #30	882	548
Horne #47	493	566	Apache #31	882	549
Horne #48	493	567	Apache #32	882	550
Horne #49	493	568	Apache #33	882	551
Horne #50	493	569	Apache #34	882	552
Horne #51	493	570	Apache #35	882	553
Horne #61	606	464	Apache #36	882	554
Horne #62	606	465	Apache #37	882	555
Horne #63	606	466	Apache #38	882	556
Horne #64	606	467	Apache #39	882	557
Horne #65	606	468	Apache #40	882	558
Horne #66	606	469	Apache #41	882	559
Horne #67	606	470	Apache #42	882	560
			Apache #43	882	561
			Apache #44	882	562

UNITED STATES
DEPARTMENT OF THE INTERIOR
BUREAU OF LAND MANAGEMENT

Harvey

MINING CLAIM ANNUAL RECORDATION REQUIREMENTS
(43 CFR 3833.2)

Serial Number *Amc. 84789 thru 84912*

Name or number of Claim *Home Stewart Apache claims*

Received (date) *9-19-80 and 11-21-80*

This acknowledges receipt of:

Evidence of annual assessment work *1979-1980*

Notice of intent to hold claim

Appropriate notations have been made on the records.

United States
Department of the Interior
Bureau of Land Management

Arizona State Office
2400 Valley Bank Center
Phoenix, Arizona 85073

RECEIVED
POSTAGE AND FEES PAID
U.S. DEPARTMENT OF THE INTERIOR
#7 45

OCT 12 1981



JAMES STEWART CO.

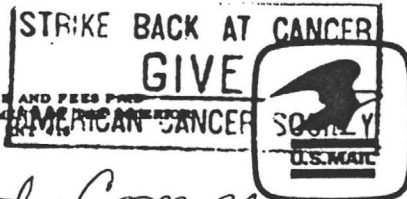
James Stewart Co
707 Mayer Central Bldg.
3033 N. Central
Phoenix, AZ 85012

Attn: R. P. Smith
Property Manager

de

Phoenix, Arizona 85073

United States
Department of the Interior
Bureau of Land Management



James Stewart Company
707 Mayer Central Building
3033 North Central Ave.
Phoenix Arizona

RECEIVED 85012

AUG 25 1980

JAMES STEWART COMPANY
PHOENIX, ARIZONA

1980 AUG 21 AM 8:45

BUREAU OF LAND MANAGEMENT

ALL CLAIMS

Copy 1

2

Form 3830-1
(October 1977)

UNITED STATES
DEPARTMENT OF THE INTERIOR
BUREAU OF LAND MANAGEMENT

HORN 110-117

MINING CLAIM ANNUAL RECORDATION REQUIREMENTS
(43 CFR 3833.2)

Serial Number AMC 84789thw 84912

Name or number of Claim LB

Received (date) April 23, 1980

This acknowledges receipt of:

Evidence of annual assessment work 1979, 1980

Notice of intent to hold claim

Appropriate notations have been made on the records.

18

38

April 22, 1980

Bureau of Land Management
U. S. Department of the Interior
2400 Valley Bank Center
Phoenix, Arizona 85073

Gentlemen:

Enclosed is a copy of an Affidavit of Labor Performed and Improvements Made on the claims known as Horne #110 through #117. The labor and improvements are for the current mining year as shown on the Affidavit.

We have not yet received our AMC numbers. However, I called your office and was told that these claims, Horne #110 through #117, lie between AMC 84789 through 84912.

Please make this Affidavit a part of your files.

Thank you very much.

Sincerely yours,

Roger P. Smith
Property Manager

RPS :ef
Encl.

AFFIDAVIT OF LABOR PERFORMED AND IMPROVEMENTS MADE

1980

39

STATE OF ARIZONA)
) ss.
COUNTY OF MARICOPA)

ROGER P. SMITH, being first duly sworn, deposes and says:

That he is a citizen of the United States and more than eighteen years of age, and resides at Scottsdale, Maricopa County, Arizona, and is personally acquainted with the unpatented mining claims situated in the Tombstone Mining District, Cochise County, Arizona, the location notices of which are recorded in the office of the Cochise County Recorder at the dockets and pages as follows:

Table with 6 columns: Name of Claim, Book, Page, Name of Claim, Book, Page. Lists claims such as Brother George, Mary Jo, Pass Over, Chief Justice, Father Lode, Rare Metals, Mother Lode, L.P.W. No. 2, Connecting Link, Mary & George, Sweet-Heart, Woolery.

That between the 1st day of September, 1979, and the 31st day of August, 1980, not less than \$1,200.00 worth of work and improvements were done and performed upon said claims, and that the claims constitute a contiguous group under a common ownership and that the work was done upon or for the benefit of all of the said claims.

Such work and improvements were made at the expense of James Stewart Company for the Annual Labor Year beginning September 1, 1979, and ending August, 31, 1980.

The work consisted of a diamond core drilling program.

The name and address of the contractor that performed the work is:

Joy Manufacturing
750 East Evans Blvd.
Tucson, Arizona

Said work was done under the direct supervision of ROGER P. SMITH.

The work was performed for the purpose of complying with the laws of the United States and of the State of Arizona relative to performance of annual work for the purpose of holding title to said unpatented mining claims for the valuable mineral contained therein.

DATED this 18th day of September, 1980.

Handwritten signature of Roger P. Smith over a horizontal line, with the name ROGER P. SMITH printed below.

SUBSCRIBED and sworn to before me by ROGER P. SMITH this 18th day of September, 1980.

Notary seal: My commission expires: October 15, 1982

Handwritten signature of Virginia M. Schulstadt, NOTARY PUBLIC

JAMES STEWART COMPANY
707 Mayer Central Building
3033 North Central Avenue
Phoenix, Arizona 85012



STATE OF ARIZONA)
COUNTY OF COCHISE) ss.
WITNESS MY HAND AND OFFICIAL SEAL
CHRISTINE RHODES, COUNTY RECORDER
DEPUTY
INDEXED PHOTODUPLICATED
SERIALIZED FILED

I HEREBY CERTIFY THAT THIS INSTRUMENT WAS FILED AT THE REQUEST OF:
FEE \$ 3.00
DRAFT
DATE SEP 22 '80 10 20 AM
DOCKET 1451 PAGE 307
DAT 1451 PAGE 307

A MC 85436
 A MC 85437
 A MC 85438
 A MC 85439
 A MC 85440
 MC 85441
 MC 85442
 MC 85443
 A MC 85444
 A MC 85445
 A MC 85446
 A MC 85447

Brother Lode
 Mary Jo
 Pass Over
 Chief Justice
 Father Lode
 Rare Metals
 Mother Lode
 L. P. W. No 2
 Connecting Links
 Mary and George
 Sweetheart
 Woolery

duly sworn, deposes and says:
 United States and more than eighteen years
 in Pinal County, Arizona, and is personally

acquainted with the unpatented mining claims situated in the Tombstone Mining District, Cochise County, Arizona, the location notices of which are recorded in the office of the Cochise County Recorder at the dockets and pages as follows:

Name of Claim	Book	Page	Name of Claim	Book	Page
Brother George	67	236	Mother Lode	67	310
Mary Jo	67	237	L.P.W. No. 2	67	311
Pass Over	67	238	Connecting Link	67	359
Chief Justice	67	286	Mary & George	67	560
Father Lode	67	287	Sweet-Heart	67	561
Rare Metals	67	288	Woolery	67	562

That between the 1st day of September, 1979, and the 31st day of August, 1980, not less than \$1,200.00 worth of work and improvements were done and performed upon said claims, and that the claims constitute a contiguous group under a common ownership and that the work was done upon or for the benefit of all of the said claims.

Such work and improvements were made at the expense of James Stewart Company for the Annual Labor Year beginning September 1, 1979, and ending August 31, 1980.

The work consisted of a diamond core drilling program.


The name and address of the contractor that performed the work is:

Joy Manufacturing
 750 East Evans Blvd.
 Tucson, Arizona

Said work was done under the direct supervision of ROGER P. SMITH.

The work was performed for the purpose of complying with the laws of the United States and of the State of Arizona relative to performance of annual work for the purpose of holding title to said unpatented mining claims for the valuable mineral contained therein.

DATED this 18th day of September, 1980.



 ROGER P. SMITH

SUBSCRIBED and sworn to before me by ROGER P. SMITH this 18th day of September, 1980.



 NOTARY PUBLIC

My commission expires:

October 15, 1982

41

AFFIDAVIT OF LABOR PERFORMED AND IMPROVEMENTS MADE

STATE OF ARIZONA)
) ss.
COUNTY OF MARICOPA)

W. W. Grace, being first duly sworn, deposes and says:

That he is a citizen of the United States and more than eighteen years of age, and resides in Scottsdale, Maricopa, Arizona, and is personally acquainted with the unpatented mining claims situated in the Tombstone Mining District, Cochise County, Arizona, the location notices of which are recorded in the office of the Cochise County Recorder and known as HORNE #110 through #117.

That between the 6th day of October, 1979, and the 10th day of March, 1980, not less than \$800.00 worth of work and improvements were done and performed upon the said claims, and that the claims constitute a contiguous group under a common ownership and that the work was done upon or for the benefit of all of the said claims.

This work was performed by John Escapule and W. W. Grace. The work was done under the supervision of W. W. Grace according to an agreement entered into by W. W. Grace and M. Seth Horne dated October 1, 1979.

The work was performed for the purpose of complying with the laws of the United States and of the State of Arizona relative to performance of annual work for the purpose of holding title to said unpatented mining claims for the valuable mineral contained therein.

DATED this 7th day of April, 1980.

W. W. Grace
- W. W. Grace

SUBSCRIBED and sworn to before me by W. W. Grace this 7th day of April, 1980.

Margaret M. Whitcomb
Notary Public

My Commission Expires:

October 1, 1982

STATE OF ARIZONA) ss.
COUNTY OF COCHISE)

WITNESSED BY HAND AND OFFICIAL SEAL
CHRISTINE RHODES, COUNTY RECORDER

[Signature] DEPUTY RECORDER

INDEXED
FILED
APR 8 1980

I HEREBY CERTIFY THAT THE WITHIN INSTRUMENT WAS FILED AND RECORDED AT REQUEST OF James Stewart Co. Blvd
707 Mayer Central Ave.
3033 North Central Phoenix, AZ
(85012)

BOOK 1413 PAGE 265 NO 7685

September 18, 1980

U. S. Department of The Interior
Bureau of Land Management
Arizona State Office
2400 Valley Bank Center
Phoenix, Arizona 85073

Gentlemen:

Re: Horne 1-32,43-51,61-69,155-158,164-172,110-117;
Stewart 1-9; Apache 1-44

Enclosed you will find an Affidavit of Labor Performed on mining
load claims we have in the Tombstone mining district. This
assessment work was done for the annual labor year beginning
September 1, 1979 and ending August 31, 1980. Please make an
acknowledgement to the file stating that we have done the requir-
ed assessment work.

Thank you.

Sincerely,

Roger P. Smith
Property Manager

RPS:vs
Enclosure

ASSESSMENT
1979 - 1978

KS

43

AFFIDAVIT OF LABOR PERFORMED AND IMPROVEMENTS MADE

STATE OF ARIZONA)
) ss.
COUNTY OF COCHISE)

Edward F. Herold, being first duly sworn, deposes and says: -

That he is a citizen of the United States and more than eighteen years of age, and resides at Tempe, Maricopa, Arizona, and is personally acquainted with the unpatented mining claims situated in the Tombstone Mining District, Cochise County, Arizona, the location notices of which are recorded in the office of the Cochise County Recorder at the docketts and pages as set forth on Exhibit A.

That between the 1st day of September, 1978, and the 1st day of November, 1978, not less than \$12,000.00 worth of work and improvements were done and performed upon the said claims, and that the claims constitute a contiguous group under a common ownership and that the work was done upon or for the benefit of all of the said claims.

Such work and improvements were made at the expense of James Stewart Company for the Annual Labor Year beginning September 1, 1978, and ending August 31, 1979.

The work consisted of a diamond core drilling program.

The name and address of the contractor performing the work follows:

Joy Manufacturing Company
750 East Evans Boulevard
Tucson, Arizona

Said work was done under the direct supervision of Roger M. Horne and Clark Hughes.

The work was performed for the purpose of complying with the laws of the United States and of the State of Arizona relative to performance of annual work for the purpose of holding title to said unpatented mining claims for the valuable mineral contained therein.

DATED this 22nd day of October, 1979.


Edward F. Herold
Edward F. Herold

SUBSCRIBED and sworn to before me by Edward F. Herold this 22nd day of October, 1979.

Virginia M. Schulstadt
Notary Public

My Commission Expires:

October 15, 1982



James Stewart Co Bldg.
1707 Major Central Ave.
3033 North Central Ave., Phoenix, Ariz. (85612)
MAR 18 '80 - 11 05 AM.
1408 508 6212
509

1408 508

44

EXHIBIT A

Name of Claim	Docket	Page	Name of Claim	Docket	Page
Stewart #1	491	97	Horne #68	606	471
Stewart #2	491	98	Horne #69	606	472
Stewart #3	492	432	Horne #155	670	53
Stewart #4	493	91	Horne #156	509	342
Stewart #5	493	92	Horne #157	509	343
Stewart #6	493	93	Horne #158	509	344
Stewart #7	493	94	Horne #164	606	473
Stewart #8	670	55	Horne #165	606	474
Stewart #9	670	56	Horne #166	606	475
Horne #1	493	261	Horne #167	606	476
Horne #2	493	262	Horne #168	606	477
Horne #3	493	263	Horne #169	606	478
Horne #4	493	264	Horne #170	606	479
Horne #5	493	267	Horne #171	606	480
Horne #6	493	266	Horne #172	606	481
Horne #7	493	265	Apache #1	591	435
Horne #8	493	537	Apache #2	591	436
Horne #9	509	318	Apache #3	591	437
Horne #10	509	319	Apache #4	591	438
Horne #11	509	320	Apache #5	591	439
Horne #12	496	339	Apache #6	591	440
Horne #13	496	340	Apache #7	591	441
Horne #14	496	341	Apache #8	591	442
Horne #15	496	342	Apache #9	591	443
Horne #16	496	343	Apache #10	591	444
Horne #17	493	538	Apache #11	591	445
Horne #18	496	344	Apache #12	591	446
Horne #19	493	539	Apache #13	591	447
Horne #20	493	540	Apache #14	591	448
Horne #21	493	541	Apache #15	591	449
Horne #22	493	542	Apache #16	591	450
Horne #23	493	543	Apache #17	591	451
Horne #24	493	544	Apache #18	592	249
Horne #25	493	545	Apache #19	592	250
Horne #26	493	546	Apache #20	592	251
Horne #27	493	547	Apache #21	592	252
Horne #28	493	548	Apache #22	592	253
Horne #29	493	549	Apache #23	592	254
Horne #30	493	550	Apache #24	592	255
Horne #31	493	551	Apache #25	592	256
Horne #32	493	552	Apache #26	592	257
Horne #43	493	562	Apache #27	882	545
Horne #44	493	563	Apache #28	882	546
Horne #45	493	564	Apache #29	882	547
Horne #46	493	565	Apache #30	882	548
Horne #47	493	566	Apache #31	882	549
Horne #48	493	567	Apache #32	882	550
Horne #49	493	568	Apache #33	882	551
Horne #50	493	569	Apache #34	882	552
Horne #51	493	570	Apache #35	882	553
Horne #61	606	464	Apache #36	882	554
Horne #62	606	465	Apache #37	882	555
Horne #63	606	466	Apache #38	882	556
Horne #64	606	467	Apache #39	882	557
Horne #65	606	468	Apache #40	882	558
Horne #66	606	469	Apache #41	882	559
Horne #67	606	470	Apache #42	882	560
			Apache #43	882	561
			Apache #44	882	562

DKT. 1198 PAGE 602

DKT 1408 PAGE 509

AFFIDAVIT OF LABOR PERFORMED AND IMPROVEMENTS MADE

79

45

STATE OF ARIZONA)
) ss.
COUNTY OF PIMA)

Edward F. Herold, being first duly sworn, deposes and says:

That he is a citizen of the United States and more than eighteen years of age, and resides at Tempe, Maricopa, Arizona, and is personally acquainted with the unpatented mining claims situated in the Tombstone Mining District, Cochise County, Arizona, the location notices of which are recorded in the office of the Cochise County Recorder at the dockets and pages as set forth on Exhibit A.

That between the 1st day of September, 1978, and the 1st day of November, 1978, not less than \$12,000.00 worth of work and improvements were done and performed upon the said claims, and that the claims constitute a contiguous group under a common ownership and that the work was done upon or for the benefit of all of the said claims.

Such work and improvements were made at the expense of James Stewart Company for the Annual Labor Year beginning September 1, 1978, and ending August 31, 1979.

The work consisted of a diamond core drilling program.

The name and address of the contractor performing the work follows:

Joy Manufacturing Company
750 East Evans Boulevard
Tucson, Arizona

Said work was done under the direct supervision of Roger M. Horne
and Clark Hughes.

The work was performed for the purpose of complying with the laws of the United States and of the State of Arizona relative to performance of annual work for the purpose of holding title to said unpatented mining claims for the valuable mineral contained therein.

DATED this 22nd day of October, 1979.

Edward F. Herold
Edward F. Herold

SUBSCRIBED and sworn to before me by Edward F. Herold this 22nd day of October, 1979.

Virginia M. Pugh
NOTARY PUBLIC

My Commission Expires:

October 15, 1982

RECEIVED
B. L. STATE NEWS

OCT 22 1979

1000 AM.
TUCSON, ARIZONA

RECEIVED
B. L. M. AZ STATE OFFICE

OCT 22 1979

EXHIBIT A

10:00 A.M.
PHOENIX, ARIZONA

46

Name of Claim	Docket	Page
Stewart #1	491	97
Stewart #2	491	98
Stewart #3	492	432
Stewart #4	493	91
Stewart #5	493	92
Stewart #6	493	93
Stewart #7	493	94
Stewart #8	670	55
Stewart #9	670	56
Horne #1	493	261
Horne #2	493	262
Horne #3	493	263
Horne #4	493	264
Horne #5	493	267
Horne #6	493	266
Horne #7	493	265
Horne #8	493	537
Horne #9	509	318
Horne #10	509	319
Horne #11	509	320
Horne #12	496	339
Horne #13	496	340
Horne #14	496	341
Horne #15	496	342
Horne #16	496	343
Horne #17	493	538
Horne #18	496	344
Horne #19	493	539
Horne #20	493	540
Horne #21	493	541
Horne #22	493	542
Horne #23	493	543
Horne #24	493	544
Horne #25	493	545
Horne #26	493	546
Horne #27	493	547
Horne #28	493	548
Horne #29	493	549
Horne #30	493	550
Horne #31	493	551
Horne #32	493	552
Horne #43	493	562
Horne #44	493	563
Horne #45	493	564
Horne #46	493	565
Horne #47	493	566
Horne #48	493	567
Horne #49	493	568
Horne #50	493	569
Horne #51	493	570
Horne #61	606	464
Horne #62	606	465
Horne #63	606	466
Horne #64	606	467
Horne #65	606	468
Horne #66	606	469
Horne #67	606	470

Name of Claim	Docket	Page
Horne #68	606	471
Horne #69	606	472
Horne #155	670	53
Horne #156	509	342
Horne #157	509	343
Horne #158	509	344
Horne #164	606	473
Horne #165	606	474
Horne #166	606	475
Horne #167	606	476
Horne #168	606	477
Horne #169	606	478
Horne #170	606	479
Horne #171	606	480
Horne #172	606	481
Apache #1	591	435
Apache #2	591	436
Apache #3	591	437
Apache #4	591	438
Apache #5	591	439
Apache #6	591	440
Apache #7	591	441
Apache #8	591	442
Apache #9	591	443
Apache #10	591	444
Apache #11	591	445
Apache #12	591	446
Apache #13	591	447
Apache #14	591	448
Apache #15	591	449
Apache #16	591	450
Apache #17	591	451
Apache #18	592	249
Apache #19	592	250
Apache #20	592	251
Apache #21	592	252
Apache #22	592	253
Apache #23	592	254
Apache #24	592	255
Apache #25	592	256
Apache #26	592	257
Apache #27	882	545
Apache #28	882	546
Apache #29	882	547
Apache #30	882	548
Apache #31	882	549
Apache #32	882	550
Apache #33	882	551
Apache #34	882	552
Apache #35	882	553
Apache #36	882	554
Apache #37	882	555
Apache #38	882	556
Apache #39	882	557
Apache #40	882	558
Apache #41	882	559
Apache #42	882	560
Apache #43	882	561
Apache #44	882	562

AFFIDAVIT OF LABOR PERFORMED AND IMPROVEMENTS MADE

Fov 1978-1979 ^{A7}

STATE OF ARIZONA)
) ss.
COUNTY OF MARICOPA)

W. W. Grace, being first duly sworn, deposes and says:

That he is a citizen of the United States and more than eighteen years of age, and resides in Scottsdale, Maricopa, Arizona, and is personally acquainted with the unpatented mining claims situated in the Tombstone Mining District, Cochise County, Arizona, the location notices of which are recorded in the office of the Cochise County Recorder and known as HORNE #110 through #117.

That between the 6th day of October, 1979, and the 10th day of October, 1979, the following labor was performed:

1. Approximately 300 feet of trench with an average of 3 feet of depth and 2 feet of width was dug.
2. Approximately 30 feet of trench with an average of 5 feet of depth and 2.5 feet of width was dug.
3. Assays taken from various spots.

This labor was performed upon said claims and these claims constitute a contiguous group under a common ownership. The work was done upon or for the benefit of all of the said claims.

This work was performed by John Escapule under the direction of W. W. Grace according to an agreement entered into by W. W. Grace and M. Seth Horne dated October 1, 1979.

The work was performed for the purpose of complying with the laws of the United States and of the State of Arizona relative to performance of annual work for the purpose of holding title to said unpatented mining claims for the valuable mineral contained therein.

DATED this 12th day of October, 1979.

W. W. Grace
W. W. Grace

SUBSCRIBED and sworn to before me by W. W. Grace this 12th day of October, 1979.

Debra E. [Signature]
NOTARY PUBLIC

My commission expires:

STATE OF ARIZONA)
COUNTY OF COCHISE) ss.
WITNESS MY HAND AND OFFICIAL SEAL
CHRISTINE RIGGES, COUNTY RECORDER
[Signature] DEPUTY
INDEXED FILED
MAR 14 1980

I HEREBY CERTIFY THAT THE WITHIN INSTRUMENT WAS FILED AND RECORDED AT REQUEST OF: Boyer & Smith Co. James Stewart Inc. 3033 W. Central Phoenix, AZ. (85012)
FILE # 1100 DRAFT _____ DATE MAR 14 80 - 1 35 PM
DIRECT 1408 PAGE 47 NO 5392

AFFIDAVIT OF LABOR PERFORMED AND IMPROVEMENTS MADE

48

STATE OF ARIZONA)
) ss.
COUNTY OF MARICOPA)

Edward F. Herold, being first duly sworn, deposes and says:

That he is a citizen of the United States and more than eighteen years of age, and resides at Tempe, Maricopa, Arizona, and is personally acquainted with the unpatented mining claims situated in the Tombstone Mining District, Cochise County, Arizona, the location notices of which are recorded in the office of the Cochise County Recorder and known as HORNE #110 through #117.

That between the 1st day of September, 1978, and the 1st day of September, 1979, assessment work was done in excess of \$800.00 upon said claims, and that the claims constitute a contiguous group under a common ownership and that the work was done upon or for the benefit of all of the said claims.

Such work and improvements were made at the expense of James Stewart Company for the Annual Labor Year beginning September 1, 1978, and ending August 31, 1979.

This work was performed by John Escapule under the direction of W. W. Grace.

The work was performed for the purpose of complying with the laws of the United States and of the State of Arizona relative to performance of annual work for the purpose of holding title to said unpatented mining claims for the valuable mineral contained therein.

DATED this 22nd day of October, 1979.

Edward F. Herold
Edward F. Herold

SUBSCRIBED and sworn to before me by Edward F. Herold this 22nd day of October, 1979.

Virginia M. Schultze
NOTARY PUBLIC

My commission expires:

October 15, 1982

RECEIVED
B. L. M. AZ STATE OFFICE

OCT 22 1979

10:00 A.M.
PHOENIX, ARIZONA

AFFIDAVIT OF LABOR PERFORMED AND IMPROVEMENTS MADE

49

STATE OF ARIZONA)
)
COUNTY OF MARICOPA)

ss.

Edward F. Herold, being first duly sworn, deposes and says:

That he is a citizen of the United States and more than eighteen years of age, and resides at Tempe, Maricopa, Arizona, and is personally acquainted with the unpatented mining claims situated in the Tomstone Mining District, Cochise County, Arizona, the location notices of which are recorded in the office of the Cochise County Recorder at the dockets and pages as follows:

Name of Claim	Book	Page	Name of Claim	Book	Page
Brother George	67	236	Mother Lode	67	310
Mary Jo	67	237	L.P.W. No. 2	67	311
Pass Over	67	238	Connecting Link	67	559
Chief Justice	67	286	Mary & George	67	560
Father Lode	67	287	Sweet-Heart	67	561
Rare Metals	67	288	Woolery	67	562

That between the 1st day of September, 1978, and the 1st of November, 1978, not less than \$1,200.00 worth of work and improvements were done and performed upon the said claims, and that the claims constitute a contiguous group under a common ownership and that the work was done upon or for the benefit of all of the said claims.

Such work and improvements were made at the expense of Charleston Mines, Inc. and James Stewart Company for the Annual Labor Year beginning September 1, 1978, and ending August 31, 1979.

The work consisted of a diamond core drilling program.

The name and address of the contractor performing the work follows:

Joy Manufacturing Company
750 East Evans Boulevard
Tucson, Arizona

Said work was done under the direct supervision of Roger M. Horne and Clark Hughes.

The work was performed for the purpose of complying with the laws of the United States and of the State of Arizona relative to performance of annual work for the purpose of holding title to said unpatented mining claims for the valuable mineral contained therein.

DATED this 22 day of October, 1979.

Edward F. Herold
Edward F. Herold

SUBSCRIBED and sworn to before me by Edward F. Herold this 22nd day of October, 1979.

Virginia M. Schulstadt
NOTARY PUBLIC

JAMES STEWART COMPANY
707 Mayer Central Building
3033 North Central Avenue
Phoenix, Arizona 85012

*Notary Commission expires:
October 15, 1982*



STATE OF ARIZONA]
COUNTY OF COCHISE] ss.

WITNESS MY HAND AND OFFICIAL SEAL
CHRISTINE RICHOLS, COUNTY RECORDER

[Signature] DEPUTY

INDEXED P. DIGITAL FILED
MAG OI

I HEREBY CERTIFY THAT THE WITHIN INSTRUMENT WAS FILED AND RECORDED AT REQUEST OF:

FEE \$ 300
DRAFT APR 23 '80 - 2:30 PM
DATE
1417 PAGE 178 NO 8928
DOCKET DAT 1417 178

UNITED STATES
DEPARTMENT OF THE INTERIOR
BUREAU OF LAND MANAGEMENT

No. 958903

10-22-79

DATE

"Serial Numbers will be assigned later"

PARENT SERIAL NUMBER

Arizona State Office
2400 Valley Bank Center
Phoenix, Arizona 85073

Mining Claim Location Notices(124): Stewart #1 et al SUBJECT
APPLICANT: REMITTER IF DIFFERENT THAN APPLICANT:

James Stewart Co. et al
3033 N. Central, Suite 707
Phoenix, AZ 85012

PURPOSE		AMOUNT	
FILING FEE EARNED	INFORMATION IN THIS COLUMN IS FOR OFFICE USE ONLY.		620.00
ADVANCE FILING FEE AND/OR RENTAL			

REFER TO THE ABOVE CASE SERIAL NUMBER IN ALL CORRESPONDENCE.

PLEASE INFORM THIS OFFICE OF ANY CHANGE IN ADDRESS

NOTE: This notice is a receipt for monies paid the United States. If these monies are for required fees in connection with your application to lease, purchase, enter, or otherwise acquire an interest in public lands or resources, this receipt is not an authorization to utilize the land applied for and it does not convey any right, title, or interest in the land for which application is made.

RECEIPT

ASSESSMENT
1978-1977

ASSESSMENT
1977-1976

1977

51

AFFIDAVIT OF LABOR PERFORMED AND IMPROVEMENTS MADE

STATE OF ARIZONA)
) ss.
COUNTY OF MARICOPA)

✓ROGER M. HORNE, being first duly sworn, deposes and says:

That he is a citizen of the United States and more than eighteen years of age, and resides at Tempe, Arizona, Maricopa County, and is personally acquainted with the unpatented mining claims situated in the Tombstone Mining District, Cochise County, Arizona, the location notices of which are recorded in the office of the Cochise County Recorder at the dockets and pages as set forth on Exhibit A.

That between the 1st day of September, 1976, and the 25th day of August, 1977, not less than \$13,000.00 worth of work and improvements were done and performed upon the said claims, and that the claims constitute a contiguous group under a common ownership and that the work was done upon or for the benefit of all of the said claims.

Such work and improvements were made at the expense of STEWART MINES LIMITED PARTNERSHIP, which owns the claims, and that the work was done for the benefit of said owner for the Annual Labor Year beginning September 1, 1976 and ending August 31, 1977.

The work consisted of a diamond core drilling program.

The name and address of the contractor performing the work follows:

Joy Manufacturing Company
750 East Evans Boulevard
Tucson, Arizona

The work was performed for the purpose of complying with the laws of the United States and of the State of Arizona relative to performance of annual work for the purpose of holding title to said unpatented mining claims for the valuable mineral contained therein.

DATED this 28th day of November, 1977.

STEWART MINES LIMITED PARTNERSHIP

By: Roger M. Horne
Roger M. Horne
General Partner

SUBSCRIBED and sworn to before me by ROGER M. HORNE this 28th day of November, 1977.

Ernest S. Fort
Notary Public

My Commission expires:
October 13, 1978

RECEIVED

DEC 7 1977

JAMES STEWART COMPANY
PHOENIX, ARIZONA



STATE OF ARIZONA }
COUNTY OF COCHISE } SS.
WITNESS MY HAND AND OFFICIAL SEAL
CHRISTINE RHODES COUNTY RECORDER

I HEREBY CERTIFY THAT THE WITHIN
INSTRUMENT WAS FILED AND RECORDED
AT REQUEST OF: *James Stewart Co.*
3033 North Central
Suite 101 Phoenix, Arizona 85012
FEE \$ \$3.00
DRAFT _____
DATE NOV 29 77 - 8 30 AM
DOCKET 1198 PAGE 600 NO. 24439
602

INDEXED _____
SERIALIZED _____
FILED _____
BLOTTED _____
COPIED _____

29

53

EXHIBIT A

Name of Claim	Docket	Page	Name of Claim	Docket	Page
Stewart #1	491	97	Horne #68	606	471
Stewart #2	491	98	Horne #69	606	472
Stewart #3	492	432	Horne #155	670	53
Stewart #4	493	91	Horne #156	509	342
Stewart #5	493	92	Horne #157	509	343
Stewart #6	493	93	Horne #158	509	344
Stewart #7	493	94	Horne #164	606	473
Stewart #8	670	55	Horne #165	606	474
Stewart #9	670	56	Horne #166	606	475
Horne #1	493	261	Horne #167	606	476
Horne #2	493	262	Horne #168	606	477
Horne #3	493	263	Horne #169	606	478
Horne #4	493	264	Horne #170	606	479
Horne #5	493	267	Horne #171	606	480
Horne #6	493	266	Horne #172	606	481
Horne #7	493	265	Apache #1	591	435
Horne #8	493	537	Apache #2	591	436
Horne #9	509	318	Apache #3	591	437
Horne #10	509	319	Apache #4	591	438
Horne #11	509	320	Apache #5	591	439
Horne #12	496	339	Apache #6	591	440
Horne #13	496	340	Apache #7	591	441
Horne #14	496	341	Apache #8	591	442
Horne #15	496	342	Apache #9	591	443
Horne #16	496	343	Apache #10	591	444
Horne #17	493	538	Apache #11	591	445
Horne #18	496	344	Apache #12	591	446
Horne #19	493	539	Apache #13	591	447
Horne #20	493	540	Apache #14	591	448
Horne #21	493	541	Apache #15	591	449
Horne #22	493	542	Apache #16	591	450
Horne #23	493	543	Apache #17	591	451
Horne #24	493	544	Apache #18	592	249
Horne #25	493	545	Apache #19	592	250
Horne #26	493	546	Apache #20	592	251
Horne #27	493	547	Apache #21	592	252
Horne #28	493	548	Apache #22	592	253
Horne #29	493	549	Apache #23	592	254
Horne #30	493	550	Apache #24	592	255
Horne #31	493	551	Apache #25	592	256
Horne #32	493	552	Apache #26	592	257
Horne #43	493	562	Apache #27	882	545
Horne #44	493	563	Apache #28	882	546
Horne #45	493	564	Apache #29	882	547
Horne #46	493	565	Apache #30	882	548
Horne #47	493	566	Apache #31	882	549
Horne #48	493	567	Apache #32	882	550
Horne #49	493	568	Apache #33	882	551
Horne #50	493	569	Apache #34	882	552
Horne #51	493	570	Apache #35	882	553
Horne #61	606	464	Apache #36	882	554
Horne #62	606	465	Apache #37	882	555
Horne #63	606	466	Apache #38	882	556
Horne #64	606	467	Apache #39	882	557
Horne #65	606	468	Apache #40	882	558
Horne #66	606	469	Apache #41	882	559
Horne #67	606	470	Apache #42	882	560
			Apache #43	882	561
			Apache #44	882	562

Affidavit of Labor Performed and Improvements Made

STATE OF ARIZONA,
County of Cochise ss.

T. J. Calvin being duly sworn, deposes and says that he is a citizen of the United States and more than twenty-one years of age, and resides at 15 W 8 St. Tombstone Cochise County, State of Arizona, and is personally acquainted with the mining claim known as HARNE 110 through 111 located in NE 1/4 of Sec. 20, T20S, R22E, in Tombstone mining claim, situate in Tombstone Mining District Mining District, County of Cochise, State of Arizona, the location notice of which is recorded in the office of the County Recorder of said County, in Book.....of Records of Mines, at page.....; that between the 1st day of January, A. D. 1976, and the 30th day of August, A. D. 1976, at least Eight hundred (\$800.00) dollars worth of work and improvements were done and performed upon said claim, not including the location work of said claim. Such work and improvements were made by and at the expense of T. J. Calvin, W. W. Grace and Ben Case owner..... of said claim for the purpose of complying with the laws of the United States pertaining to assessment of annual work, and T. J. Calvin

were the men employed by said owner.....and who labored upon said claim, did said work and improvements, the same being as follows, to-wit:

Dug SHAFt. Road Work.
Drill 6 CORE HOLES With air.

STATE OF ARIZONA }
COUNTY OF COCHISE } 96. I HEREBY CERTIFY THAT THE WITHIN INSTRUMENT WAS FILED AND RECORDED AT THE OFFICE OF CHRISTINE RHODES COUNTY RECORDER
WITNESS MY HAND AND OFFICIAL SEAL AT Tombstone Arizona this 20 day of March 1977
Christine Rhodes
1148 23A 1675

Subscribed and sworn to before me this 9 day of March A. D. 1977.
(My commission expires June 17, 1977)
W. W. Grace
Notary Public.

1977 55

AFFIDAVIT OF LABOR PERFORMED AND IMPROVEMENTS MADE

STATE OF ARIZONA)
) ss.
COUNTY OF MARICOPA)

ROGER M. HORNE, being first duly sworn, deposes and says:

That he is a citizen of the United States and more than eighteen years of age, and resides at Tempe, Maricopa County, Arizona, and is personally acquainted with the below named and described unpatented mining claims situated in the Tombstone Mining District, Cochise County, Arizona, the location notices of which are recorded in the office of the Cochise County Recorder at the dockets and pages as follows:

Name of Claim	Book	Page	Name of Claim	Book	Page
Brother George	67	236	Mother Lode	67	310
Mary Jo	67	237	L.P.W. No. 2	67	311
Pass Over	67	238	Connecting Link	67	559
Chief Justice	67	286	Mary & George	67	560
Father Lode	67	287	Sweet-Heart	67	561
Rare Metals	67	288	Woolery	67	562

That between the 1st day of September, 1976, and the 25th day of August, 1977, not less than \$1,200 worth of work and improvements were done and performed upon the said claims, and that the claims constitute a contiguous group under a common ownership and that the work was done upon or for the benefit of all of the said claims.

Such work and improvements were made at the expense of STEWART MINES LIMITED PARTNERSHIP which holds the claims pursuant to an agreement with the owner of the claims, and that the work was done for the benefit of the owner for the Annual Labor Year beginning September 1, 1976 and ending August 31, 1977.

The work consisted of a diamond core drilling program.

The name and address of the contractor performing the work follows:

Joy Manufacturing Company
750 East Evans Boulevard
Tucson, Arizona

The work was performed for the purpose of complying with the laws of the United States and of the State of Arizona relative to performance of annual work for the purpose of holding title to said unpatented mining claims for the valuable mineral contained therein.

DATED this 28th day of November, 1977.

STEWART MINES LIMITED PARTNERSHIP

By: Roger M. Horne
Roger M. Horne
General Partner

SUBSCRIBED and sworn to before me by ROGER M. HORNE this 28th day of November, 1977.

Eunice K. Fortis
Notary Public

My commission expires:

October 13, 1978

ASSESSMENT
1976-1975

AFFIDAVIT OF LABOR PERFORMED AND IMPROVEMENTS MADE

*Not Recorded.
Note date of
subscription below 56*

STATE OF ARIZONA)
) ss.
COUNTY OF MARICOPA)

EDWARD F. HEROLD, being first duly sworn deposes and says:

That he is a citizen of the United States and more than eighteen years of age, and resides at Tempe, Maricopa County, Arizona, and is personally acquainted with the below named and described unpatented mining claims situated in the Tombstone Mining District, Cochise County, Arizona, the location notices of which are recorded in the office of the Cochise County Recorder at the dockets and pages as follows:

<u>Name of Claim</u>	<u>Book</u>	<u>Page</u>	<u>Name of Claim</u>	<u>Book</u>	<u>Page</u>
Brother George	67	236	Mother Lode	67	310
Mary Jo	67	237	L.P.W. No. 2	67	311
Pass Over	67	238	Connecting Link	67	559
Chief Justice	67	286	Mary & George	67	560
Father Lode	67	287	Sweet-Heart	67	561
Rare Metals	67	288	Woolery	67	562

That between the 1st day of September, 1975, and the 31st day of August, 1976, not less than \$1,200.00 worth of work and improvements were done and performed upon the said claims, and that the claims constitute a contiguous group under a common ownership and that the work was done upon or for the benefit of all of the said claims.

Such work and improvements were made at the expense of STEWART MINES LIMITED PARTNERSHIP which holds the claims pursuant to an agreement with the owner of the claims, and that the work was done for the benefit of the owner for the Annual Labor Year beginning September 1st, 1975, and ending August 31st, 1976.

The work consisted of a diamond core drilling program.

The name and address of the contractor performing the work follows:

Joy Manufacturing Company
750 East Evans Boulevard
Tucson, Arizona

The work was performed for the purpose of complying with the laws of the United States and of the State of Arizona relative to performance of annual work for the purpose of holding title to said unpatented mining claims for the valuable mineral contained therein.

DATED this 11th day of November, 1980.

STEWART MINES LIMITED PARTNERSHIP

By: Edward F. Herold
Edward F. Herold
General Partner

SUBSCRIBED and sworn to before me by EDWARD F. HEROLD this 11th day of November, 1980.

Virginia M. Schultadt
Notary Public

My commission expires:

October 25, 1982



JOY MANUFACTURING COMPANY

OLIVER BUILDING
PITTSBURGH, PENNSYLVANIA- 15222

PLEASE REMIT TO
P. O. BOX 360135M
PITTSBURGH, PA. 1525

51

CUSTOMER'S ORDER NO.	DATE	REQ. NO.	DATE	AT REC. POINT	B.O.NO.
CONTRACT	CODE	OUR ORD'G NO.	DATE	AT SHIP POINT	
70572	99 69 05 03 02 209				

70572

SOLD TO

James Stewart Co.
707 Mayer Bldg.
3033 North Central Avenue
Phoenix, Arizona 85012

TERMS NET 30 DAYS
NO CASH DISCOUNT

INVOICE NO. 05115937

INVOICE DATE 8/30/76

SHIPPED TO

Tombstone, AZ

PLEASE REMIT TO
P. O. BOX 360135M
PITTSBURGH, PA. 15250

DATE SHIPPED

SHIPPED VIA

P. O. ADDRESS

MARKS

REQUESTED ROUTING

SHIPPED FROM Michigan City, IN

ORIGINAL QUANTITY ORDERED	PART NUMBER	DESCRIPTION	CODE	UNIT PRICE	QUANTITY BACK ORDERED	QUANTITY SHIPPED	AMOUNT
		Core Drilling at Tombstone, Arizona for period ending August 31, 1976 as per agreement.					
	CORE DRILLING WORK	<i>Stewart 1-9</i>					
	Hole #8	<i>Abeche 1-44</i>					\$13,500.
		<i>Horne 1-32</i>					
		<i>43-51</i>					
		<i>61-69</i>					
		<i>155-158</i>					
		<i>164-172</i>					
		<i>Mary Jo Sharp 12 claims (Fed) (suiter)</i>					
				<i>1976 fiscal work</i>			

09007

F. O. B. SHIPPING POINT UNLESS OTHERWISE SPECIFIED
NO RETURNS ALLOWED UNLESS AUTHORIZED BY THIS OFFICE
GOODS COVERED BY THIS INVOICE WERE PRODUCED IN COMPLIANCE WITH THE REQUIREMENTS OF THE FAIR LABOR STANDARDS ACT OF 1938, AS AMENDED, INCLUDING SECTION 12(A).

ASSESSMENT
1975-1977

Moyer

1975
7/58



AMERICAN SMELTING AND REFINING COMPANY
EXPLORATION DEPARTMENT
SOUTHWESTERN UNITED STATES DIVISION
P. O. BOX 5747, TUCSON, ARIZONA 85703

R. B. CRIST
PROPERTY MANAGER

August 5, 1975

1150 NORTH 7TH AVENUE
TELEPHONE 602-792-3010

RECEIVED

AUG 7 1975

Mr. Edward F. Herold, Controller
Stewart Mines Limited Partnership
3033 North Central Avenue - Suite 707
Phoenix, Arizona 85012

JAMES STEWART COMPANY
PHOENIX, ARIZONA

CHARLESTON PROJECT
STEWART MINES
LIMITED PARTNERSHIP

Dear Mr. Herold:

Enclosed please find copies of the Affidavits of Labor and Assessment work for the Mary Jo Group and the Stewart Group as recorded in Docket 1023, Pages 268, 269 and 270.

Sincerely,

R.B. Crist
R.B. Crist

RBC:vh

Enclosures:
Affidavit of Labor Mary Jo Group
Affidavit of Labor Stewart Group

8/8/75

See letter to Sinter this date
Effh

STATE OF ARIZONA }
 COUNTY OF COCHISE } SS.
 WITNESS MY HAND AND OFFICIAL SEAL
 CHRISTINE RHODES COUNTY RECORDER
 FILED AND RECORDED
 JUL 31 1975 10 30 AM
 DOCKET 1023 PAGE 268

AFFIDAVIT OF LABOR PERFORMED AND IMPROVEMENTS MADE

STATE OF ARIZONA)
) ss.
COUNTY OF PIMA)

CHARLESTON PROJECT
DOCUMENT 1-B

R. B. CRIST, being first duly sworn, deposes and says:

That he is a citizen of the United States and more than eighteen years of age, and resides at Tucson, Pima County, Arizona, and is personally acquainted with the unpatented mining claims situated in the Tombstone Mining District, Cochise County, Arizona, the location notices of which are recorded in the office of the Cochise County Recorder at the dockets and pages as follows:

Name of Claim	Book	Page	Name of Claim	Book	Page
Brother George	67	236	Mother Lode	67	310
Mary Jo	67	237	L.P.W. No. 2	67	311
Pass Over	67	238	Connecting Link	67	559
Chief Justice	67	286	Mary & George	67	560
Father Lode	67	287	Sweet-Heart	67	561
Rare Metals	67	288	Woolery	67	562

That between the 1st day of September, 1974, and the 25th day of June, 1975, not less than \$1,200.00 worth of work and improvements were done and performed upon the said claims, and that the claims constitute a contiguous group under a common ownership and that the work was done upon or for the benefit of all of the said claims.

Such work and improvements were made at the expense of ASARCO Incorporated, a New Jersey Corporation, which holds the claims pursuant to an Agreement with the owners of the claims, and that the work was done for the benefit of the owners for the Annual Labor Year beginning September 1, 1974, and ending August 31, 1975.

The work consisted of a diamond core drilling program.

The name and address of the contractor performing the work follows:

Joy Manufacturing Company
750 East Evans Boulevard
Tucson, Arizona

Said work was done under the direct supervision of John R. King, Steve R. Davis and Norm P. Whaley.

The work was performed for the purpose of complying with the laws of the United States and of the State of Arizona relative to performance of annual work for the purpose of holding title to said unpatented mining claims for the valuable mineral contained therein.

DATED this 30th day of July, 1975.

R. B. Crist
R. B. CRIST

July SUBSCRIBED and sworn to before me by R. B. CRIST this 30 day of _____, 1975.

Theresa M. Hughes
NOTARY PUBLIC

My Commission Expires:
My Commission Expires Jan, 7, 1977

STATE OF ARIZONA }
 COUNTY OF COCHISE } SS.
 WITNESS MY HAND AND OFFICIAL SEAL
 CHRISTINE RHODES COUNTY RECORDER

1. I HEREBY CERTIFY THAT THE WITHIN
 IS CORRECTLY FILLED AND RECORDED
 AT REQUEST OF: *ASARCO*
 DATE: *JUL 31 1975*
 DOCKET: *1023* PAGE: *269*

60

AFFIDAVIT OF LABOR PERFORMED AND IMPROVEMENTS MADE

CHARLESTON
 PROJECT
 DOC. 1-B

STATE OF ARIZONA)
) ss.
 COUNTY OF PIMA)

R. B. CRIST, being first duly sworn, deposes and says:

That he is a citizen of the United States and more than eighteen years of age, and resides at Tucson, Pima County, Arizona, and is personally acquainted with the unpatented mining claims situated in the Tombstone Mining District, Cochise County, Arizona, the location notices of which are recorded in the office of the Cochise County Recorder at the dockets and pages as set forth on Exhibit A.

That between the 1st day of September, 1974, and the 25th day of June, 1975, not less than \$12,000.00 worth of work and improvements were done and performed upon the said claims, and that the claims constitute a contiguous group under a common ownership and that the work was done upon or for the benefit of all of the said claims.

Such work and improvements were made at the expense of ASARCO Incorporated, a New Jersey Corporation, which holds the claims pursuant to an Agreement with the owners of the claims, and that the work was done for the benefit of the owners for the Annual Labor Year beginning September 1, 1974 and ending August 31, 1975.

The work consisted of a diamond core drilling program.

The name and address of the contractor performing the work follows:

Joy Manufacturing Company 750 East Evans Boulevard Tucson, Arizona	Frontier Equipment Company P.O. Box 908 Tombstone, Arizona 85638
--	--

Said work was done under the direct supervision of John R. King, Steve R. Davis and Norm P. Whaley.

The work was performed for the purpose of complying with the laws of the United States and of the State of Arizona relative to performance of annual work for the purpose of holding title to said unpatented mining claims for the valuable mineral contained therein.

DATED this 30th day of July, 1975.

R. B. Crist
 R. B. CRIST

SUBSCRIBED and sworn to before me by R. B. CRIST this 30 day of July, 1975.

Norman Hughes
 NOTARY PUBLIC

My Commission Expires:
My Commission Expires Jan, 7, 1977

61

EXHIBIT A

<u>Name of Claim</u>	<u>Docket</u>	<u>Page</u>	<u>Name of Claim</u>	<u>Docket</u>	<u>Page</u>
Stewart #1	491	97	Horne #68	606	471
Stewart #2	491	98	Horne #69	606	472
Stewart #3	492	432	Horne #155	670	53
Stewart #4	493	91	Horne #156	509	342
Stewart #5	493	92	Horne #157	509	343
Stewart #6	493	93	Horne #158	509	344
Stewart #7	493	94	Horne #164	606	473
Stewart #8	670	55	Horne #165	606	474
Stewart #9	670	56	Horne #166	606	475
Horne #1	493	261	Horne #167	606	476
Horne #2	493	262	Horne #168	606	477
Horne #3	493	263	Horne #169	606	478
Horne #4	493	264	Horne #170	606	479
Horne #5	493	267	Horne #171	606	480
Horne #6	493	266	Horne #172	606	481
Horne #7	493	265	Apache #1	591	435
Horne #8	493	537	Apache #2	591	436
Horne #9	509	318	Apache #3	591	437
Horne #10	509	319	Apache #4	591	438
Horne #11	509	320	Apache #5	591	439
Horne #12	496	339	Apache #6	591	440
Horne #13	496	340	Apache #7	591	441
Horne #14	496	341	Apache #8	591	442
Horne #15	496	342	Apache #9	591	443
Horne #16	496	343	Apache #10	591	444
Horne #17	493	538	Apache #11	591	445
Horne #18	496	344	Apache #12	591	446
Horne #19	493	539	Apache #13	591	447
Horne #20	493	540	Apache #14	591	448
Horne #21	493	541	Apache #15	591	449
Horne #22	493	542	Apache #16	591	450
Horne #23	493	543	Apache #17	591	451
Horne #24	493	544	Apache #18	592	249
Horne #25	493	545	Apache #19	592	250
Horne #26	493	546	Apache #20	592	251
Horne #27	493	547	Apache #21	592	252
Horne #28	493	548	Apache #22	592	253
Horne #29	493	549	Apache #23	592	254
Horne #30	493	550	Apache #24	592	255
Horne #31	493	551	Apache #25	592	256
Horne #32	493	552	Apache #26	592	257
Horne #43	493	562	Apache #27	882	545
Horne #44	493	563	Apache #28	882	546
Horne #45	493	564	Apache #29	882	547
Horne #46	493	565	Apache #30	882	548
Horne #47	493	566	Apache #31	882	549
Horne #48	493	567	Apache #32	882	550
Horne #49	493	568	Apache #33	882	551
Horne #50	493	569	Apache #34	882	552
Horne #51	493	570	Apache #35	882	553
Horne #61	606	464	Apache #36	882	554
Horne #62	606	465	Apache #37	882	555
Horne #63	606	466	Apache #38	882	556
Horne #64	606	467	Apache #39	882	557
Horne #65	606	468	Apache #40	882	558
Horne #66	606	469	Apache #41	882	559
Horne #67	606	470	Apache #42	882	560
			Apache #43	882	561
			Apache #44	882	562

62

A F F I D A V I T

TO WHOM IT MAY CONCERN:

This is to certify that between the first day of September, 1974 and the first day of September, 1975, assessment work was done in excess of \$800.00 for the following contiguous claims located in the Tombstone Mining District, Cochise County, Arizona:

HORNE #110 through #117

This work was done by T. J. Colvin as supported by the attached Affidavit of labor performed.


M. S. Horne

M. S. Horne, as Trustee

STATE OF ARIZONA)
) ss:
COUNTY OF MARICOPA)

The foregoing instrument was acknowledged before me this 12th day of September, 1975 by M. S. HORNE, as Trustee

James A. Fort
Notary Public



My commission expires:
October 13, 1978

STATE OF ARIZONA }
COUNTY OF COCHISE } SS.

WITNESS MY HAND AND SEAL
CHRISTINE RHODES COUNTY CLERK

N. Padover

HEREBY CERTIFY THAT THE WITHIN
HAS BEEN FILED AND RECORDED

James Stewart Co.
707 Mayen Central Bldg
3033 Central Ave
Tombstone, Ariz. 85612

SEP 16 75 8 30 AM

1032 PAGE 261 NO 25031

262

Affidavit of Labor Performed and Improvements Made

STATE OF ARIZONA, }
County of Maricopa } ss.

..... T. J. COLVIN being duly sworn, deposes and says that he is a citizen of the United States and more than twenty-one years of age, and resides at Tombstone in Cochise County, State of Arizona, and is personally acquainted with the mining claim known as "Horne" numbers 110 through 117

..... mining claim, situate in TOMBSTONE MINING DISTRICT Mining District, County of Cochise, State of Arizona, the location notice of which is recorded in the office of the County Recorder of said County, in ^{Dkt.} ~~Book~~ 501 of Records of Mines, at pages 320-327; that between the 1st day of September, A. D. 1974, and the 30th day of August, A. D. 1975, at least

..... Eight Hundred dollars worth of work and improvements were done and performed upon said claim, not including the location work of said claim. Such work and improvements were made by and at the expense of T. J. Colvin; W. W. Grace and Ben Case (lessees) for H. Seth Horne

owner..... of said claims for the purpose of complying with the laws of the United States pertaining to assessment of annual work, and T. J. Colvin

..... were the men employed by said owner..... and who labored upon said claim, did said work and improvements, the same being as follows, to-wit: 190 feet of trenching with backhoe with average depth of three feet by two feet in width and also twenty-five feet of drill holes for sample purposes.

ASSESSMENT
1974-1973

STATE OF ARIZONA } SS.

I HEREBY CERTIFY THAT THE WITHIN

WITNESS MY HAND AND OFFICIAL SEAL:
CHRISTINE MACNAB COUNTY RECORDER

INSTRUMENT WAS FILED AND RECORDED
AT REQUEST OF: *Carl Smalley & Wife*
134 5747
85709
acc: R.B. Crist
FEE \$ 2.00
DATE AUG 6 1974 10 30 AM
PAGE 160 No. 19385

C. J. Galbraith
DRAFT
1948

AFFIDAVIT OF LABOR PERFORMED AND IMPROVEMENTS MADE

STATE OF ARIZONA)
) SS.
COUNTY OF PIMA)

R. B. CRIST, being first duly sworn, deposes and says:

That he is a citizen of the United States and more than eighteen years of age, and resides at Tucson, Pima County, Arizona, and is personally acquainted with the unpatented mining claims situated in the Tombstone Mining District, Cochise County, Arizona, the location notices of which are recorded in the office of the Cochise County Recorder at the dockets and pages as set forth on Exhibit A.

That between the 7th day of March, 1974 and the 31st day of August, 1974, not less than \$12,000.00 worth of work and improvements were done and performed upon the said claims, and that the claims constitute a contiguous group under a common ownership and that the work was done upon or for the benefit of all of the said claims.

Such work and improvements were made at the expense of the American Smelting and Refining Company, a New Jersey Corporation, which holds the claims pursuant to an Agreement with the owners of the claims, and that the work was done for the benefit of the owners for the Annual Labor Year beginning September 1, 1973 and ending August 31, 1974.

The work consisted of a diamond core drilling program.

The name and address of the contractor performing the work follows:

Soy Manufacturing Company
750 East Evans Boulevard
Tucson, Arizona

Said work was done under the direct supervision of John R. King, Steve R. Davis and Norm P. Whaley.

The work was performed for the purpose of complying with the laws of the United States and of the State of Arizona relative to performance of annual work for the purpose of holding title to said unpatented mining claims for the valuable mineral contained therein.

DATED this 2 day of August, 1974.

R. B. Crist
R. B. CRIST

SUBSCRIBED and sworn to before me by R. B. CRIST this 2 day of August, 1974.

Veronica M. Hughes
Notary Public

My Commission Expires:

My Commission Expires Jan, 7, 1977

65

EXHIBIT A

Name of Claim	Docket	Page	Name of Claim	Docket	Page
✓ Stewart #1	491	97	Horne #68	606	471
Stewart #2	491	98	Horne #69	606	472
Stewart #3	492	432	Horne #155	670	53
Stewart #4	493	91	Horne #156	509	342
Stewart #5	493	92	Horne #157	509	343
Stewart #6	493	93	Horne #158	509	344
Stewart #7	493	94	Horne #164	606	473
Stewart #8	670	55	Horne #165	606	474
Stewart #9	670	56	Horne #166	606	475
✓ Horne #1	493	261	Horne #167	606	476
Horne #2	493	262	Horne #168	606	477
Horne #3	493	263	Horne #169	606	478
Horne #4	493	264	Horne #170	606	479
Horne #5	493	267	Horne #171	606	480
Horne #6	493	266	Horne #172	606	481
Horne #7	493	265	Apache #1	591	435
Horne #8	493	537	Apache #2	591	436
Horne #9	509	318	Apache #3	591	437
Horne #10	509	319	Apache #4	591	438
Horne #11	509	320	Apache #5	591	439
Horne #12	496	339	Apache #6	591	440
Horne #13	496	340	Apache #7	591	441
Horne #14	496	341	Apache #8	591	442
Horne #15	496	342	Apache #9	591	443
Horne #16	496	343	Apache #10	591	444
Horne #17	493	538	Apache #11	591	445
Horne #18	496	344	Apache #12	591	446
Horne #19	493	539	Apache #13	591	447
Horne #20	493	540	Apache #14	591	448
Horne #21	493	541	Apache #15	591	449
Horne #22	493	542	Apache #16	591	450
Horne #23	493	543	Apache #17	591	451
Horne #24	493	544	Apache #18	592	249
Horne #25	493	545	Apache #19	592	250
Horne #26	493	546	Apache #20	592	251
Horne #27	493	547	Apache #21	592	252
Horne #28	493	548	Apache #22	592	253
Horne #29	493	549	Apache #23	592	254
Horne #30	493	550	Apache #24	592	255
Horne #31	493	551	Apache #25	592	256
Horne #32	493	552	Apache #26	592	257
Horne #43	493	562	Apache #27	882	545
Horne #44	493	563	Apache #28	882	546
Horne #45	493	564	Apache #29	882	547
Horne #46	493	565	Apache #30	882	548
Horne #47	493	566	Apache #31	882	549
Horne #48	493	567	Apache #32	882	550
Horne #49	493	568	Apache #33	882	551
Horne #50	493	569	Apache #34	882	552
Horne #51	493	570	Apache #35	882	553
Horne #61	606	464	Apache #36	882	554
Horne #62	606	465	Apache #37	882	555
Horne #63	606	466	Apache #38	882	556
Horne #64	606	467	Apache #39	882	557
Horne #65	606	468	Apache #40	882	558
Horne #66	606	469	Apache #41	882	559
Horne #67	606	470	Apache #42	882	560
			Apache #43	882	561
			Apache #44	882	562



AMERICAN SMELTING AND REFINING COMPANY
EXPLORATION DEPARTMENT
SOUTHWESTERN UNITED STATES DIVISION
P. O. BOX 5747, TUCSON, ARIZONA 85703

August 13, 1974

R. B. CRIST
PROPERTY MANAGER

1150 NORTH 7TH AVENUE
TELEPHONE 602-792-3010

RE
JAN
PHOENIX, ARIZONA

Mr. Edward F. Herold, Controller
Stewart Mines Limited Partnership
Suite 707
3033 North Central Avenue
Phoenix, Arizona 85012

JUL
AUG 14 1974

CHARLESTON PROJECT
STEWART MINES LIMITED
PARTNERSHIP

Dear Mr. Herold:

Enclosed please find one copy of the recorded
Affidavit of Labor Performed and Improvements
made for the unpatented Federal Lode Claims held
by the James Stewart Limited Partnership (116 in
number).

Sincerely yours,

R. B. Crist

RBC:vmh
Enc. 1

67

A F F I D A V I T

TO WHOM IT MAY CONCERN:

This is to certify that between the first day of September, 1973 and the first day of September, 1974, assessment work was done in excess of \$800.00 for the following contiguous claims located in the Tombstone Mining District, Cochise County, Arizona:

HORNE #110 through #117

This work was done by T. J. Colvin and consisted of a total of approximately 580 lineal feet of trenching with average depth of 3 feet done with a backhoe.

M. S. Horne

M. S. Horne, as Trustee

STATE OF ARIZONA)
) ss:
COUNTY OF MARICOPA)

The foregoing instrument was acknowledged before me this 15th day of January, 1975 by M. S. HORNE, as Trustee.

Virginia M. Schelstadt

Notary Public

My commission expires:
October 15, 1978

STATE OF ARIZONA }
COUNTY OF COCHISE } SS.
WITNESS BY HAND AND OFFICIAL SEAL
CHRISTINE RHOADES COUNTY RECORDER

I HEREBY CERTIFY THAT THE WITHIN INSTRUMENT WAS FILED AND RECORDED AT REQUEST OF: *James Stewart Co.*
5033 N. Central Ave
707 Mayer Central Bldg.
DATE JAN 17 1975 8:35 AM *Ph. Az. 85012*
DOCKET 982 PAGE 498 No. 1029

68

GRACE & GRACE REALTY

SINCE 1916
COMPLETE REAL ESTATE SERVICE
SCOTTSDALE, ARIZONA 85251



7232 E. 1ST STREET

PHONE 947-7644

Sept. 10, 1974

Mr. Seth Horne
Phoenix, Arizona

Dear Seth:

All of the necessary assessm-nt work was done during the month of August on your claims in the NE Corner of Section 20 T20S;R22E. The work was done by T. J. Colvin and consisted of a total of approximately 580 lineal feet of treching with average depth of 3 feet. The work was done done with a back-hoe and amounted to more than Eight Hundred Dollars worth of assessmant work.

Attached hereto is check for \$100.00 per agreement of Sept.22,1972. for the minimum royalty.


W. W. Grace

SEP 10 1974

69

A F F I D A V I T

TO WHOM IT MAY CONCERN:

This is to certify that between the first day of September, 1973 and the first day of September, 1974, assessment work was done in excess of \$1,200.00 for the following contiguous claims located in the Tombstone Mining District, Cochise County, Arizona:

HORNE #101 through #109A
HORNE #159 and #160

This assessment work consisted of a geological and geochemical study performed by C. A. Cosgrove, Mining Consultant and H. Clyde Davis, Geologist.

STATE OF ARIZONA }
 COUNTY OF COCHISE } SS.
 I HEREBY CERTIFY THAT THE WITHIN
 INSTRUMENT WAS FILED AND RECORDED
 AT THE REQUEST OF: James Stewart Co. Horn
707 Mayor Central Ave. S. HORNE, individually
3033 n Central Ave. And as Trustee
Phoenix, Ariz. 85012
 FEE: \$2.00
 DATE: NOV 14 1974 - 8 40 AM
 DOCKET: 299-2947
 306

WITNESS MY HAND AND OFFICIAL SEAL
 KRISTINE RHODES COUNTY RECORDER
K. Padova

SEARCHED _____ INDEXED _____
 SERIALIZED _____ FILED _____

STATE OF ARIZONA)
) ss:
 COUNTY OF MARICOPA)

The foregoing instrument was acknowledged before me this
13th day of November, 1974 by M. S. HORNE, individually, and as Trustee.

Virginia M. Schulstadt
 Notary Public

My commission expires:
 October 15, 1978

August - 1974

To Whom It May Concern:

This is to certify that a geological and geochemical study was made covering mining claims as follows:

Horne	#101 through 109-A inclusive
Horne	#159 and 160

All located in sections 17 & 18 T 20 S R 22 E, Cochise County, Arizona.

Fifty geochemical determinations were made showing two distinct anomalous areas.


Geological study delineated the type of intrusive porphyry forming the surface. Research determined the chemical composition of this porphyry and placed its age as that of the Tertiary Period.

A study was made of NASA's high altitude aerial photography of this zone for structural factors affecting its orogeny and possible fracture patterns.


Conclusion was made that sufficient evidence of mineralization was present to warrant further exploratory work in developing these claims. Detailed reports are filed with owner, Mr. M. S. Horne.

The value of this work accomplished in August, 1974 is \$1,200.00.

The work was done by C. A. Cosgrove, Mining Consultant under the supervision and direction of H. Clyde Davis, B.S; M.S., Director of Mineral Development, Brigham Young University.



C. A. Cosgrove,
Mining Consultant



H. Clyde Davis, B.S; M.S.
Geologist

~~(Copy mailed to State Land Department Oct. 03, 1974, etc.)~~

1974

71

(COPY)

AFFIDAVIT OF LABOR PERFORMED AND IMPROVEMENTS MADE

STATE OF ARIZONA)
) ss.
COUNTY OF PIMA)

R. B. CRIST, being first duly sworn, deposes and says:

That he is a citizen of the United States and more than eighteen years of age, and resides at Tucson, Pima County, Arizona, and is personally acquainted with the unpatented mining claims situated in the Tombstone Mining District, Cochise County, Arizona, the location notices of which are recorded in the office of the Cochise County Recorder at the docketed and pages as follows:

Name of Claim	Book	Page	Name of Claim	Book	Page
Brother George	67	236	Mother Lode	67	310
Mary Jo	67	237	L.P.W. No. 2	67	311
Pass Over	67	238	Connecting Link	67	559
Chief Justice	67	286	Mary & George	67	560
Father Lode	67	287	Sweet-Heart	67	561
Rare Metals	67	288	Woolery	67	562

That between the 7th day of March, 1974, and the 31st day of August, 1974, not less than \$1,200.00 worth of work and improvements were done and performed upon the said claims, and that the claims constitute a contiguous group under a common ownership and that the work was done upon or for the benefit of all of the said claims.

Such work and improvements were made at the expense of the American Smelting and Refining Company, a New Jersey Corporation, which holds the claims pursuant to an Agreement with the owners of the claims, and that the work was done for the benefit of the owners for the Annual Labor Year beginning September 1, 1973, and ending August 31, 1974.

The work consisted of a diamond core drilling program.

The name and address of the contractor performing the work follows:

Joy Manufacturing Company
750 East Evans Boulevard
Tucson, Arizona

Said work was done under the direct supervision of John R. King, Steve R. Davis and Norm P. Whaley.

The work was performed for the purpose of complying with the laws of the United States and of the State of Arizona relative to performance of annual work for the purpose of holding title to said unpatented mining claims for the valuable mineral contained therein.

DATED this 2 day of August, 1974.

R. B. Crist
R. B. CRIST

SUBSCRIBED and sworn to before me by R. B. CRIST this 2 day of August, 1974.

Theresa M. Hughes
Notary Public

My Commission Expires: State of Arizona)
My Commission Expires Jan, 7, 1977 County of Cochise) ss

Witness my Hand and Official Seal
Christine Rhodes, County Recorder
Filed and recorded Oct. 16, 1974 at 8:30 A.M.
Docket 965, Page 218 - No. 25819

(COPY)

ASSESSMENT
1973-1972

AFFIDAVIT OF PERFORMANCE OF ANNUAL ASSESSMENT WORK

RECEIVED
JAMES STEWART CO.
Phoenix, Arizona

Charleston mines, Owner

State of Arizona)
Maricopa County) ss

OCT 26 1973

Charles H. Suiter, being first duly sworn, deposes and says: that he is the President of the CHARLESTON MINES, an Arizona Corporation; that he is a citizen of the United States and more than 21 years old; that he resides at 5008 West Weldon Avenue, Phoenix, Maricopa County, Arizona;

that the Charleston Mines Corporation is the owner of record of possessory title to Twelve (12) unpatented mining claims known as the Mary Jo Group located in sections 25 and 36, Twp 20 South, Range 21 East of G & S R M Tombstone Mining District, Cochise County, Arizona; that the location notices of which are recorded in the office of the Cochise County Recorder in Book 67, records of Mines at pages 236, 237, 238, 286, 287, 288, 310, 311, 559, 560, 561 and 562; that said 12 claims are contiguous and are being explored and developed as a group for the benefit of all said claims.

That between the 1st day of September 1972 and the first day of September 1973, more than \$1200,00 worth of work was done and performed upon said claims, not including any location work; that said work was done at the expense of the James Stewart Company of Phoenix, Ariz. under an agreement with the Charleston Mines, for the purpose of complying with the laws of the United States and the State of Arizona pertaining assessment work;

that the Joy Manufacturing Company was the contractor who performed such work which consisted in core drilling and sampling to a depth of 570 feet, assisted by drilling crew and C.A. Cosgrove, on the Mary Jo claim which is centrally located in the 12 claims; also performed was road construction by Robert Cowan, Tombstone, Ariz.; reconnaissance surveying and geological study and surveillance.

Charles H. Suiter President
Charles H. Suiter
CHARLESTON MINES

State of Arizona)
Maricopa County) ss

Subscribed and sworn to before me this 1st day of October, 1973.

My Commission expires: My Commission Expires Aug. 8, 1976

Notary Public

Recording Data:

RECORDED
INDEXED
OCT 26 1973
MARICOPA COUNTY RECORDER
WITNESSED BY SEAL AND OFFICIAL SEAL
\$2.00
DUTY DOCKET 887

RECEIVED
OCT 9 1973 8:00 AM
D.A. 169 NO. 28117
887 PG. 169
Charles H. Suiter
5008 W. Weldon Ave.
Phx. Az.

13


A F F I D A V I T

TO WHOM IT MAY CONCERN:

This is to certify that between the first day of September, 1972 and the first day of September, 1973, assessment work was done in excess of \$8,200.00 for the following contiguous claims located in the Tombstone Mining District, Cochise County, Arizona:

- STEWART #1 through #7
- STEWART #8 and #9
- HORNE #1 through #32
- HORNE #43 through #51
- HORNE #61 through #74
- HORNE #55
- HORNE #156 through #158
- HORNE #164 through #177

This assessment work included core drilling accomplished by the Joy Manufacturing Company, drilling contractor, through their Tucson, Arizona, office. It also included maintenance work, drill site preparation, and geological examinations under the supervision of C. A. Cosgrove and D. Clark Hughes of the James Stewart Company.



CERTIFY THAT THE WITHIN IS FILED AND RECORDED

M. S. Horne

M. S. HORNE, individually, as Trustee, and as President of JAMES STEWART COMPANY
3033 North Central Avenue
Phoenix, Arizona 85012

James Stewart Co.
3033 N. Central Ave.
Phoenix, Ariz.
DATE AUG 30 1973 - 8 45 AM
PAGE 227 No. 23269

INDEXED FILED GLOTTED
COMPLETED
DKT 879
DOCKET

STATE OF ARIZONA)
) ss:
COUNTY OF MARICOPA)

The foregoing instrument was acknowledged before me this 29th day of August, 1973 by M. S. HORNE, individually, as Trustee and as President of JAMES STEWART COMPANY.

Edward J. Fort
Notary Public

My commission expires:
October 13, 1974

74

A F F I D A V I T

TO WHOM IT MAY CONCERN:

This is to certify that between the first day of September, 1972 and the first day of September, 1973, assessment work was done in excess of \$1,200.00 for the following contiguous claims located in the Tombstone Mining District, Cochise County, Arizona:

HORNE #101 through #109A
HORNE #159 and #160

This assessment work included trenching and excavation work performed by Robert Cowan, and geological examination and study done by C. A. Cosgrove.

M. S. Horne

M. S. HORNE, individually
and as Trustee

STATE OF ARIZONA)
) ss:
COUNTY OF MARICOPA)

The foregoing instrument was acknowledged before me this 29th day of August, 1973 by M. S. HORNE, individually, and as Trustee.

E. J. Jost
Notary Public

My commission expires:
October 13, 1974

[Faint circular notary seal]

[Handwritten initials]

CERTIFY THAT THE WITHIN
FILED AND RECORDED
James Stearns
\$2.00
PHY. Co.
DATE
INDEX 879 PER 23270

75

A F F I D A V I T

TO WHOM IT MAY CONCERN :

This is to certify that between the first day of September, 1972 and the first day of September, 1973, assessment work was done in excess of \$800.00 for the following contiguous claims located in the Tombstone Mining District, Coshise County, Arizona :

HORNE #110 through #117

This assessment work included trenching and excavation work performed by T. G. Colvin and Charles Escapule, and geological examination and study performed by W. W. Grace and C. A. Cosgrove.

M. S. HORNE, as Trustee

STATE OF ARIZONA)
) ss :
COUNTY OF MARICOPA)

The foregoing instrument was acknowledged before me this 29th day of August, 1973 by M. S. HORNE, as Trustee.

My commission expires:
October 13, 1974

WITNESS MY HAND AND OFFICIAL SEAL.
CHRISTINE MACNAB COUNTY RECORDER

CERTIFY THAT THE WITHIN
WAS FILED AND RECORDED

James Stewart & Co.
P.H. Co.

DKT AUG 30 1973 - 8 45 AM
PAGE 229 23274

76

A F F I D A V I T

TO WHOM IT MAY CONCERN:

This is to certify that between the first day of September, 1972 and the first day of September, 1973, assessment work was done in excess of \$2,600.00 for the following contiguous claims located in the Tombstone Mining District, Cochise County, Arizona:


APACHE #1 through #26

This assessment work included core drilling accomplished by the Joy Manufacturing Company, drilling contractor, through their Tucson, Arizona, office. It also included maintenance work, drill site preparation, and geological examinations under the supervision of C. A. Cosgrove and D. Clark Hughes of the James Stewart Company.

Edward F. Herold
Edward F. Herold, as Trustee

STATE OF ARIZONA)
) ss:
COUNTY OF MARICOPA)

The foregoing instrument was acknowledged before me this 29th day of August, 1973 by EDWARD F. HEROLD, as Trustee.

Ernest J. Fort
Notary Public


My commission expires:
October 13, 1974



NOTARY PUBLIC AND COUNTY RECORDER
COCHISE COUNTY, ARIZONA

B. [Signature]

NOTICE THAT THE WITHIN
INSTRUMENT HAS BEEN FILED AND RECORDED

James H. [Signature]
phy. [Signature]

ALLG 30
DATE 8-30-73
DKT 879 PAGE 230

ASSESSMENT
1992-1991



STATE OF ARIZONA }
 COUNTY OF COCHISE } SS. }
 WITNESS MY HAND AND OFFICIAL SEAL
 JAMES O. DIXON COUNTY RECORDER.

I HEREBY CERTIFY THAT THE WITHIN INSTRUMENT WAS FILED AND RECORDED AT REQUEST OF:

James Stewart
 \$2.00 3 033 n. Central
 P.M. Co.
 SEP 72 - 8 45 AM
 DKT 803 PAGE 76 21467

A F F I D

INDEXED
 VERIFIED
 COMPANED
 M

FEE \$

DRAFT

DOCUMENT

TO WHOM IT MAY CONCERN:

This is to certify that between September 1, 1971 and September 1, 1972, assessment work in excess of \$2100.00 was accomplished on the following claims in the Tombstone Mining District, Cochise County, Arizona:

- HORNE #155
- HORNE #159 thru #160
- HORNE #101 thru #109A
- HORNE #110 thru #117

This assessment work included core drilling accomplished by the Joy Manufacturing Company, drilling contractor, Michigan City, Indiana, and the maintenance of location monuments and maintenance of improvements on the claims, performed by Clark Hughes and Clarence A. Cosgrove of the James Stewart Company.


M. S. Horne
 M. S. HORNE, individually
 and as Trustee

STATE OF ARIZONA)
) ss.
 COUNTY OF MARICOPA)

The foregoing instrument was acknowledged before me this ^{30th} day of August, 1972, by M. S. HORNE, individually, and as Trustee.

My commission expires:
 October 6, 1974

Berlach D. Gray
 Notary Public



A F F I D A V I T

778

TO WHOM IT MAY CONCERN:

This is to certify that between the first day of September, 1971 and the first day of September, 1972, assessment work was done in excess of \$8,000.00 for the following contiguous claims located in the Tombstone Mining District, Cochise County, Arizona.

- STEWART #1 through STEWART #7
- STEWART #8 and #9
- HORNE #1 through #32
- HORNE #43 through #51
- HORNE #61 through #69
- HORNE #156 through #158
- HORNE #164 through #172
- HORNE #100

This assessment work included core drilling accomplished by the Joy Manufacturing Company, drilling contractor, Michigan City, Indiana, along with supervision by C. A. Cosgrove and Clark Hughes of the James Stewart Company. The total drilling accomplished exceeded a depth of 2000 feet.

STATE OF ARIZONA)
COUNTY OF COCHISE) ss. I HEREBY CERTIFY THAT THE WITHIN INSTRUMENT HAS FILED AND RECORDED

WITNESS MY HAND AND OFFICE
JAMES O. DIXON, COUNTY RECORDER

INDEXED PHOTOSTAT BLOWN
COMPILED

DRAFT \$200
SEP 1 7 2 - 8 45 AM
DXT 803 PAGE 77 21458

M. S. Horne
M. S. HORNE, individually,
as Trustee, and as
President of JAMES STEWART COMPANY
3033 N. Central Ave.
Phoenix, Arizona 85012

STATE OF ARIZONA)
COUNTY OF MARICOPA) ss.

The foregoing instrument was acknowledged before me this 30th day of August, 1972 by M. S. HORNE, individually, as Trustee, and as President of JAMES STEWART COMPANY.

RECEIVED
SEP 4 1972
My commission expires
October 6, 1974

Beulah D. Gray
Notary Public

79

AFFIDAVIT OF LABOR PERFORMED AND IMPROVEMENTS MADE

Sept. 1, 1971 to Sept. 1, 1972

State of Arizona)
(ss:
Maricopa County)

Charles H. Suiter, being duly sworn, deposes and says that he is a citizen of the United States and more than 21 years old; that he is the principal owner and the President of the Charleston Mines, an Arizona Corporation whose address is 5008 West Weldon Avenue, Phoenix, Arizona 85031,

Suiter further states that he is personally acquainted and familiar with EIGHT (8) mineral claims held under Lease No. M-786 from the State of Arizona of which the Charleston Mines is the LESSEE, that the location notices of said eight claims are recorded in the office of the Cochise County Recorder in Docket 174 at pages 406, 407, 408, 409, 410, 411, 412 and 413 - that the said eight claims are known as the STATE GROUP,

that the Charleston Mines is the owner of record of TWELVE (12) unpatented lode mining claims known as the MARY JO GROUP with which claims Suiter states he is acquainted, that the location notices of the twelve claims are recorded in the office of the County Recorder of Cochise County in Book 67, Record of Mines at pages 236, 237, 238, 286, 287, 288, 310, 311, 559, 560, 561 and 562 and

that the eight claims of the State Group and the twelve claims of the Mary Jo Group are contiguous and are being explored and developed as a unit or group of claims known as the Charleston Mines for the benefit of all the said claims, that said claims are situated in Sections 25 and 36 in Twp 20 South, Range 21 East of the G & S R B & M in the Tombstone Mining District, Cochise County, Az,

that between the 1st day of September 1971 and the 1st day of September 1972, more than \$2000.00 worth of work was done and performed upon said claims not including any location work - that said work was done at the expense of the James Stewart Company, 707 Mayer Central Building, Phoenix, Arizona 85012, under an agreement with the Charleston Mines for the purpose of complying with the laws of the United States and the State of Arizona pertaining to annual assessment work,

that the Joy Manufacturing Company (Core Drill Contractor) of Michigan City, Indiana, performed said work which consisted of drilling and coring more than 1440 feet in total depths.

it is further certified that no mineral, rock or other earth material was removed from any of the eight claims covered by Lease M-786.

July 23 1972

Charles H. Suiter President
CHARLESTON MINES

State of Arizona, Maricopa County:

Subscribed and sworn to by Charles H. Suiter, before me this 21 day of July 1972.

Commission Expires _____

Notary Public
Notary Public

STATE OF ARIZONA
COUNTY OF MARICOPA
I HEREBY CERTIFY THAT THE WITHIN INSTRUMENT WAS FILED AND RECORDED AT REQUEST OF _____
COUNTY RECORDER
Dkt 795
40 AM
18650

ANNUAL REPORT for fiscal year ending June 30, 1972

NAME OF CORPORATION Charleston Mines

ADDRESS 5008 West Weldon Ave Phoenix Arizona 85031

OFFICERS	NAME	STREET	CITY-STATE
President	<u>Charles H. Suiter, Sr (and Treasurer)</u>	<u>5008 West Weldon Ave</u>	<u>Phoenix, Ariz 85031</u>
Vice-Pres.	<u>Anna I. Suiter (and Secretary)</u>	<u>5008 West Weldon Ave</u>	<u>Phoenix, Ariz 85031</u>
Secretary	<u>Lila E. Suiter (Vice Pres and Asst Secy)</u>	<u>3630 North 50th Ave</u>	<u>Phoenix, Ariz 85031</u>
Treasurer	<u>Charles H. Suiter Jr (V.P & Asst Treas)</u>	<u>1847 E. Osborn Road</u>	<u>Phoenix, Ariz 85018</u>

BOARD OF DIRECTORS (If more than five attach separate sheet)

	<u>Charles H. Suiter Sr</u>	<u>as above</u>	
	<u>Anna I. Suiter</u>	<u>shown above</u>	
	<u>Lila E. Suiter</u>	<u>shown above</u>	
	<u>Charles H. Suiter Jr</u>	<u>shown above</u>	

FINANCIAL STATEMENT

ASSETS		LIABILITIES	
Current Assets:		Current Liabilities:	
Cash on Hand	\$ _____	Notes Payable	\$ _____
Demand Deposits	\$ _____	Accts. Payable (trade)	\$ _____
Inventories (_____ basis)	\$ _____	Accrued Liabilities	\$ _____
Accts. Rec. (trade) net	\$ _____	Taxes and interest	\$ _____
Notes Rec. (trade)	\$ _____	Other Current Liabilities:	\$ _____
Other current assets:	\$ _____	Dividends declared	\$ _____
<u>Balance due on James Stewart mine purchase contract</u>	<u>\$ 112,400.</u>	Instalments due (in 1 yr.)	\$ _____
Fixed Assets	\$ _____	Due Officers and Directors	\$ _____
Intangible Assets:			
Goodwill	\$ _____	Long Term Debts.	\$ _____
	\$ _____	Reserves:	
	\$ _____		
Other Assets:		Other Liabilities:	
Marketable Securities	\$ _____		
Due from Officers and directors	\$ _____		
	\$ _____		
Deferred Charges:		Capital and Surplus:	
Prepaid expenses	\$ _____	Shares Outstanding (Sched. 3)	\$ <u>100,000.</u>
Organization expenses	\$ _____	Surplus (Sched. 4)	\$ <u>12,400.</u>
	\$ _____		
TOTAL	\$ <u>112,400.00</u>	TOTAL	\$ <u>112,400.00</u>

SCHEDULE 1. CAPITAL

No.	Class	Shares Outstanding	\$
<u>100,000</u>	<u>Common</u>	<u>Shares Outstanding</u>	<u>\$ 100,000.</u>
		<u>Shares Outstanding</u>	<u>\$ _____</u>
		<u>Shares Outstanding</u>	<u>\$ _____</u>
		TOTAL	\$ <u>100,000.</u>

SCHEDULE 4. SURPLUS

Paid in Surplus	\$ _____
Revaluation of assets	\$ _____
Other capital surplus in contract	\$ <u>12,400.</u>
Earned surplus (or deficit)	\$ _____
TOTAL	\$ <u>12,400.</u>

STATE OF Arizona
 COUNTY OF Maricopa

We, Charles H. Suiter Sr, President, and Anna I. Suiter, Secretary, of the above named corporation, do solemnly swear that the foregoing is a true, complete and correct statement to the best of our knowledge and belief, and have caused same to be prepared and delivered to the Arizona Corporation Commission.

Subscribed and sworn to before me this 15 day of July, 1972 Anna I. Suiter President
 My commission expires _____, 19____ Anna I. Suiter Secretary

NOTARY SEAL Jerethy E. Collier Signature Anna I. Suiter CORPORATE SEAL

IF POSSIBLE, PLEASE USE TYPEWRITER TO FILL REPORT. MAKE CHECKS PAYABLE AND SEND REPORT TO — ARIZONA CORPORATION COMMISSION, CAPITOL ANNEX, PHOENIX, ARIZONA FEE \$25.00

CORPORATION NAME	<u>Charleston Mines</u>		
	<u>5008 West Weldon Ave. Phoenix, Arizona 85031</u>		
CHECK NO.	BANK NO.	RECEIPT NO.	
ANNUAL REGISTRATION FEE	\$ _____		
PENALTIES	\$ _____		

C

ASSESSMENT
1971-1970

AFFIDAVIT OF LABOR PERFORMED AND IMPROVEMENTS MADE

Sept. 1, 1970 to Sept. 1, 1971

State of Arizona)
) ss:
Maricopa County)

Charles H. Suiter, President of the Charleston Mines, an Arizona Corporation, being duly sworn, deposes and says that he is a citizen of the United States and more than twenty-one years old and resides at 5008 West Weldon Avenue in Phoenix, Arizona; that the Charleston Mines is the Lessee under State Mineral Lease No. M-786 and that he is personally acquainted with the eight (8) mineral claims covered by and held under said lease, the location notices of said eight (8) claims being recorded in the office of the County Recorder of Cochise County, Arizona, in Docket 174 at pages 406; 407; 408; 409; 410; 411; 412 and 413, that said eight (8) claims are known as the STATE GROUP, also

that the Charleston Mines is the record owner of and he is personally acquainted with the Twelve (12) unpatented mining claims known as the MARY JO GROUP, the location notices of which are recorded in the office of the County Recorder of Cochise County, Arizona in Book 67 Record of Mines at pages 236; 237; 238; 286; 287; 288; 310; 311; 559; 560; 561 and 562, and

that the eight (8) claims of the STATE GROUP and the twelve (12) claims of the MARY JO GROUP are contiguous and are being developed as a unit or group of claims known as the CHARLESTON MINES and are being worked and developed for the benefit of all the claims - that said claims are situated in Sections 25 and 36 in Twp 20 South, Range 21 East of the G & S R B & M in the Tombstone Mining District, Cochise County, Arizona, and

that between the 1st day of September 1970 and the 1st day of September 1971, at least Two Thousand (\$2,000.00) Dollars worth of work was done and performed upon said claims not including any location work on said claims - that the work was done at the expense of the James Stewart Company, 707 Mayer Central Building, Phoenix, Arizona, under an agreement with the Charleston Mines for the purpose of complying with the laws of the United States and the state of Arizona pertaining to annual assessment work and

that the Joy Manufacturing Company (Drilling Contractor) Michigan City, Indiana, along with supervision by C.A. Cosgrove and Clark Hughes of the Stewart Company, performed such work which consisted of more than 2000 feet of core drilling at three different strategic locations on the claims.

The undersigned further certifies that no mineral, rock or other earth material was removed from any of the mineral claims held under State Lease M-786.

JULY 22,
~~#####~~, 1971

Charles H. Suiter
President
CHARLESTON MINES

State of Arizona, Maricopa County:

Subscribed and sworn to by Charles H. Suiter, before me this 22nd day of July ~~###~~ 1971.

My Commission expires My Commission Expires Aug. 8, 1972

Robert E. Cooley
Notary Public

Arizona State Recorder's Office stamp with handwritten signature of Charles H. Suiter and date JUL 23 1971. Includes fields for 'Proposed' and 'Recorded'.

A F F I D A V I T

TO WHOM IT MAY CONCERN:

This is to certify that between September 1, 1970 and September 1, 1971, assessment work in excess of \$2100.00 was accomplished on the following claims in the Tombstone Mining District, Cochise County, Arizona:

- HORNE #155
- HORNE #159 through #160
- HORNE #101 through #109A
- HORNE #110 through #117-

This assessment work included the maintenance of location monuments and maintenance of improvements on the claims, and was performed by Clark Hughes and Clarence A. Cosgrove of the James Stewart Company.

I hereby certify that the within instrument was filed and recorded in
 County of Cochise, State of Arizona
 on this 31 day of August, 1971 at 10:45 AM
 at Tombstone, Arizona
 DKT 716 Fee \$2.00

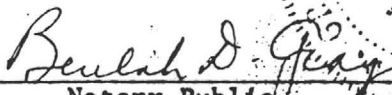

 M. S. HORNE, individually
 and as Trustee

STATE OF ARIZONA)
)
) ss.
)
 COUNTY OF MARICOPA)

The foregoing instrument was acknowledged before me this
30th day of August, 1971, by M. S. HORNE, individually, and as Trustee.

My commission expires:

My Commission Expires Oct. 6, 1974


 Notary Public



63


A F F I D A V I T

TO WHOM IT MAY CONCERN:

This is to certify that between the first day of September, 1970 and the first day of September, 1971, assessment work was done in excess of \$8,000.00 for the following contiguous claims located in the Tombstone Mining District, Cochise County, Arizona:

- STEWART #1 through STEWART #7
- STEWART #8 and #9
- HORNE # 1 through #32
- HORNE #43 through #51
- HORNE #61 through #69
- HORNE #156 through #158
- HORNE #164 through #172
- HORNE #100

This assessment work included core drilling accomplished by the Joy Manufacturing Company, drilling contractor, Michigan City, Indiana, along with supervision by C.A. Cosgrove and Clark Hughes of the James Stewart Company. The total drilling accomplished exceeded a depth of 2000 feet.



I hereby certify that the within instrument was filed and recorded.
 Fee \$2.00
 James Stewart Co.
 3033 N. Central Ave.
 Phoenix, Ariz. 85012
 AUG 31 71 - 8 45 AM
 16-938

M. S. Horne
 M. S. HORNE, individually,
 as Trustee, and as
 President of JAMES STEWART COMPANY
 3033 N. Central Ave.
 Phoenix, Arizona 85012

STATE OF ARIZONA)
) ss.
 COUNTY OF MARICOPA)

The foregoing instrument was acknowledged before me this 30th day of August, 1971 by M. S. HORNE, individually, as Trustee, and as President of JAMES STEWART COMPANY.

My commission expires:

Berub D. Gray
 Notary Public

My Commission Expires Oct. 6, 1974

OK. 718 no 533

ASSESSMENT
1970-1969

84

AFFIDAVIT OF ANNUAL LABOR PERFORMED

FOR PERIOD ENDING SEPTEMBER 1, 1970

STATE OF ARIZONA)
MARICOPA COUNTY) ss.

Sec. 25 & 36, Twp 20 S. R 21 E G&SRBM

Charles H. Suiter, President of the Charleston Mines, an Arizona Corporation, being duly sworn, deposes and says that he is a citizen of the United States and more than 21 years of age and that he resides at 5008 West Weldon Avenue, Phoenix, Arizona; that the Charleston Mines is the Lessee under State Mineral Lease No. M-786 and that he is personally acquainted with the eight (8) mineral claims covered and held by said lease, the location notices of said claims being recorded in the office of the County Recorder of Cochise County, Arizona, in Docket 174 at pages 406; 407; 408; 409; 410; 411, 412 and 413, that said eight claims are known as the STATE GROUP; also

that the Charleston Mines is the record owner of and he is personally acquainted with the Twelve (12) unpatented mining claims known as the MARY JO GROUP, the location notices of which are recorded in the office of the County Recorder of Cochise County, Arizona in Book 67 Record of Mines at pages 236; 237; 238; 286; 287; 288; 310; 311; 559; 560; 561 and 562, and

that the eight claims of the State Group and the twelve claims of the Mary Jo Group are contiguous and are being developed as a unit or group of claims known as the Charleston Mines and are being worked for the benefit of all claims - that said claims are situated in Sections 25 and 36 in Twp 20 South, Range 21 East of the G & S R B & M in the Tombstone Mining District, Cochise County, Arizona, and

that between the 1st day of September 1969 and the 1st day of September 1970, at least Two Thousand (\$2000.00) Dollars worth of work was done and performed upon said claims, not including location work of said claims - that such work was done at the expense of the James Stewart Company, 707 Mayer Central Building, Phoenix, Arizona 85012, under an agreement with the Charleston Mines, Inc., for the purpose of complying with the laws of the State of Arizona and the United States pertaining to annual assessment work, and

that the Joy Manufacturing Company (Drilling Contractor) Michigan City, Indiana, along with supervision by C.A. Cosgrove and Clark Hughes of the Stewart Company, performed such work which consisted of more than 1000 feet of core drilling and IP survey work, also continuous watchman surveillance is maintained on the mining property.

The Undersigned further certifies that no mineral, rock or earth material was removed from any of the mineral claims held under State Mineral Lease No. M-786 and that the foregoing is a correct statement of the work performed.

August 3, 1970.

Charles H. Suiter
President
CHARLESTON MINES

State of Arizona, Maricopa County:

Subscribed and sworn to by Charles H. Suiter, before me this 3rd day of August, 1970.

My Commission expires Commission Expires April 28, 1972

S. Drew Knudson
Notary Public

Bottom space for recording data.

-0-

STATE OF ARIZONA COUNTY OF COCHISE Witness my Hand and Official Seal County Recorder Deputy Notary Public	I hereby certify that the within instrument was filed and recorded at Date of \$2.00 Date AUG 10 1970 - 8 55 AM D. D. K. 651	<i>Charles H. Suiter</i> 5008 W. Weldon Ave. Phoenix, Ariz.
--	---	---

Record and return to Suiter, 5008 W.Weldon, Phoenix, 85031

85

A F F I D A V I T

TO WHOM IT MAY CONCERN:

This is to certify that exploration work was accomplished in the Tombstone Mining District including aerial magnetics and other geophysical work. This work is summarized by the attached report by Loyd A. Hewitt of Hewitt Enterprises of Draper, Utah. Mr. Hewitt is a fully qualified geophysicist. The cost of the work exceeded \$3,000, and covers the assessment work for the following claims for fiscal year ended August 31, 1970:

- HORNE #101 through HORNE #107 ✓
- HORNE #108, #109 and 109A ✓
- HORNE #110 through HORNE #117 ✓
- HORNE #159 and HORNE #160 ✓

STATE OF ARIZONA
 COUNTY OF COCHISE
 I, _____, County Recorder, do hereby certify that the within instrument was filed and recorded at _____
 on this _____ day of _____, 1970, at _____, Arizona.
 Fee \$2.00
 Date SEP 1 70 - 10 55 AM
 Page 457 No. 13883
 459

M. S. Horne
 M. S. HORNE, individually,
 and as Trustee

STATE OF ARIZONA)
 ss:
 COUNTY OF MARICOPA)

The foregoing instrument was acknowledged before me this 28th day of August, 1970, by M. S. HORNE, individually, and as Trustee.

Ernie K. [Signature]
 Notary Public

My commission expires:
My Commission Expires Oct. 13, 1970

**Hewitt
Enterprises**

12415 South 960 East

Draper, Utah 84020

801 571-1911 Off.
801 571-0157 Res.

RECEIVED

AUG 5 1970

August 4, 1970

JAMES STEWART COMPANY
PHOENIX, ARIZONA

Mr. Edward F. Herold
James Stewart Company
707 Mayer Central Bldg.
3033 North Central Avenue
Phoenix, Arizona 85012

Dear Mr. Herold,


Enclosed are two more prints of the portion of the airborne magnetic survey of the Charleston Mining District, Twp 20 S, Range 22 East.

I believe the geophysical work conducted involves the following areas:

- Horne #110 to #117 incl. - Sec. 20, NE $\frac{1}{4}$, T 20 S, R 22 E.
- Horne #101 to #107 incl. - West 1500' of Sec. 17, T 20 S, R 22 E.
- Horne #159 and #160 - West 1500' of Sec. 17, T 20 S, R 22 E.
- Horne #108, #109, & #109A- NE $\frac{1}{4}$, Sec. 18, T 20 S, R 22 E.

Very truly yours,

HEWITT ENTERPRISES


Lloyd A. Hewitt

LAH/ikr

Enclosures

Twp 20 S R 22 E

Airborne magnetics

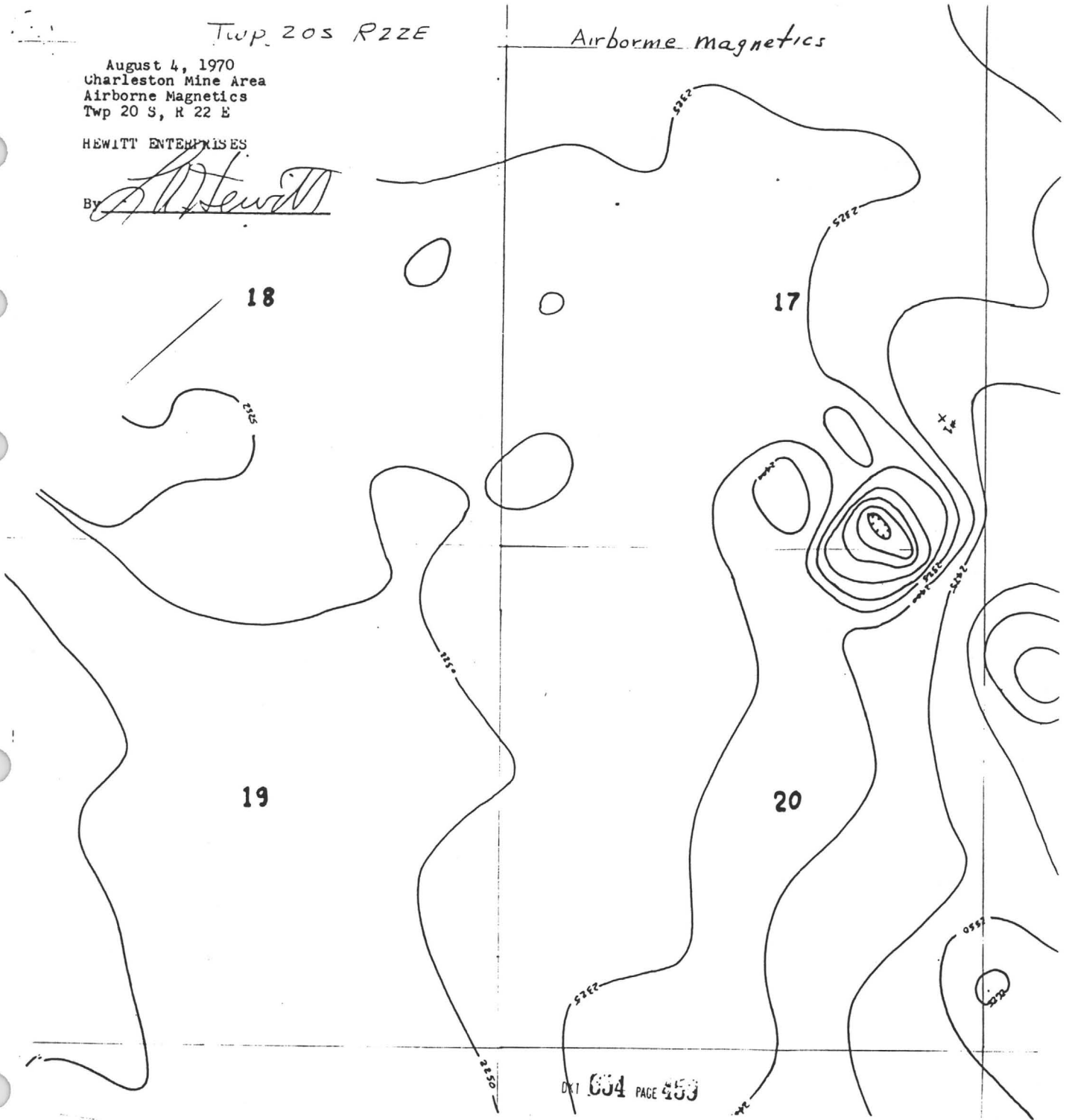
81

August 4, 1970
Charleston Mine Area
Airborne Magnetics
Twp 20 S, R 22 E

HEWITT ENTERPRISES

By

A. Hewitt



DXI 634 PAGE 453

A F F I D A V I T

TO WHOM IT MAY CONCERN:

This is to certify that exploration work was accomplished in the Tombstone Mining District including geophysical I.P. surveys and intensive ground magnetics, and chemical analytical analysis work. This work was done by or under the direction of Loyd Hewitt, a fully qualified geophysicist of Hewitt Enterprises, Draper, Utah. Attached is an induced polarization contour map prepared by Mr. Hewitt.

The cost of the work exceeded TEN THOUSAND DOLLARS (\$10,000.00), and covers the assessment work for the following claims for fiscal year ended August 31, 1970:

- STEWART #1 through STEWART #7
- HORNE #1 through HORNE #32
- HORNE #43 through HORNE #51
- HORNE #61 through HORNE #69
- HORNE #156 through HORNE #158
- HORNE #164 through HORNE #172

M. S. Horne

M. S. HORNE, individually,
as Trustee, and as
President of JAMES STEWART COMPANY
3033 N. Central Ave.
Phoenix, Arizona 85012

COUNTY OF COCHISE
 Notary Public and Official Seal
 ON County Records
 Deputy
 Notary Public
 Commission Expires
 Fee \$2.00
 James Stewart Co.
 3033 N. Central Ave.
 Phoenix, Ariz. 85012
 SFP 70-10-55 AM
 Doc # 654 Page 455 No. 13887
 456


STATE OF ARIZONA)
)
) ss.
)
 COUNTY OF MARICOPA)

The foregoing instrument was acknowledged before me this 22nd day of August, 1970 by M. S. HORNE, individually, as Trustee, and as President of JAMES STEWART COMPANY.

My commission expires:

My Commission Expires Oct. 13, 1971 PAGE 405

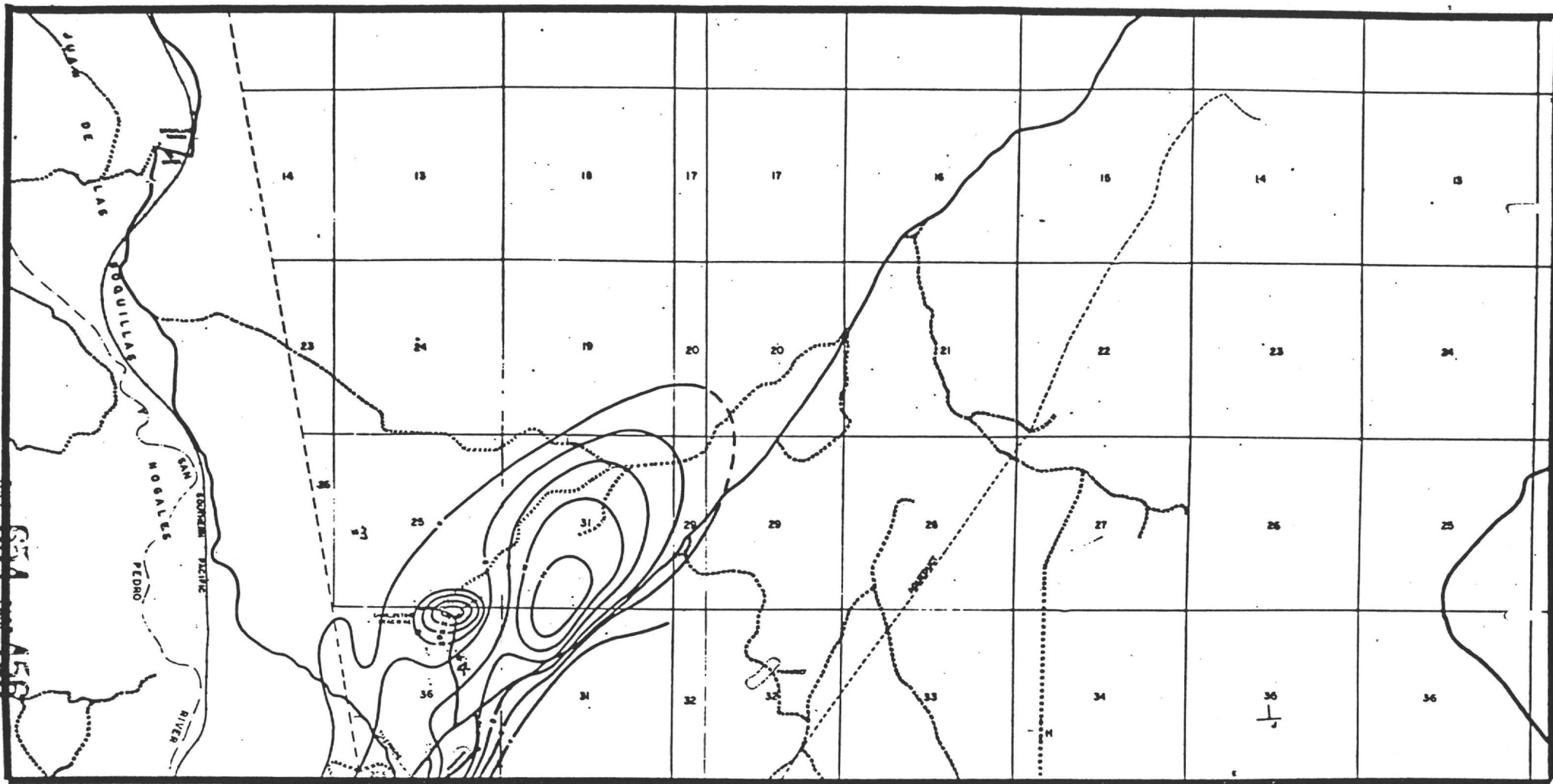
Notary Public



RECEIVED

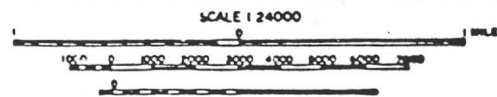
AUG 14 1970

JAMES STEWART COMPANY
PHOENIX, ARIZONA



TOMBSTONE-CHARLESTON PROJECT
INDUCED POLARIZATION CONTOURS

$\chi = 2000$
SCALE $\rho = 1000$



TRUE NORTH
MAGNETIC NORTH

59

APACHE GROUP

STATE OF ARIZONA)
COUNTY OF COCHISE)
Walter H. Head and Official Seal)

I hereby certify that the within instrument was filed and recorded at

request of \$2.00

James Stewart Co.
3633 N. Central Ave., Suite 767
Phoenix, Ariz 85012

Fee \$

Date AUG 27 1969 - 9 00 AM

DKT 603

Page 221 No. 13232

ASSIGNMENT OF UNITED STATES
OF AMERICA MINING CLAIMS

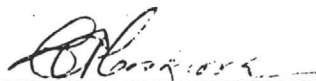
KNOW ALL MEN BY THESE PRESENTS :

THAT, the undersigned, C. A. COSGROVE, Trustee, for and in consideration of the sum of \$10.00 to me in hand paid by EDWARD F. HEROLD, Trustee, and in consideration for certain advances of funds and certain drilling and testing to be done on said claims, and other good and valuable considerations, I hereby sell, assign, transfer, and convey to EDWARD F. HEROLD, Trustee, those certain federal mining claims situated and located in the Tombstone Mining District in Cochise County, State of Arizona, known and referred to as follows :

APACHE #1 through #26 Mining Claims ;

and all of my right, title and interest therein, and all my right, title and interest in and to the real estate therein described ; which said mining claims were filed and recorded in the Recorder's Office of the County of Cochise, State of Arizona, prior to the date of this Assignment.

IN WITNESS WHEREOF, I have hereunto set my hand this 10th day of June, 1969.


C. A. Cosgrove, Trustee

STATE OF ARIZONA)
COUNTY OF MARICOPA) ss.

This Assignment acknowledged before me, the undersigned Notary Public, this 10th day of June, 1969, by C. A. COSGROVE, Trustee.


Notary Public

My commission expires :
My Commission Expires Aug. 15, 1972



United States Department of the Interior

BUREAU OF LAND MANAGEMENT

ARIZONA STATE OFFICE
2400 VALLEY BANK CENTER
PHOENIX, ARIZONA 85073

IN REPLY REFER TO

A MC 84789 thru
A MC 84912 (952)

April 30, 1980

RECEIVED

MAY 2 1980

James Stewart Co.
3033 N. Central, Suite 707
Phoenix, Arizona 85012

JAMES STEWART COMPANY
PHOENIX, ARIZONA

Gentlemen:

This letter is to identify the serial numbers we have assigned to the mining claim location notices filed in this office on October 22, 1979.

<u>Serial Number</u>	<u>Name of Claim</u>
A MC 84789 thru A MC 84796	Horne #110 thru #117
A MC 84797 thru A MC 84805	Stewart #1 thru #9 ✓
A MC 84806 thru A MC 84837	Horne #1 thru #32
A MC 84838 thru A MC 84846	Horne #43 thru #51
A MC 84847 thru A MC 84855	Horne #61 thru #69
A MC 84856 thru A MC 84859	Horne #155 thru #158
A MC 84860 thru A MC 84868	Horne #164 thru #172
A MC 84869 thru A MC 84894	Apache #1 thru #26 ✗
A MC 84895 thru A MC 84912	Apache #27 thru #44 ✗

Please refer to the claim names and the serial numbers in any future correspondence.

This will also acknowledge receipt of your Affidavit of Labor Performed and Improvements Made for the above claims for the year 1978-1979.

A photocopy of your recorded Affidavit of Labor Performed or Notice of Intent to Hold for the 1979-1980 assessment year should be filed in this office on or before December 30, 1980. To be acceptable, the affidavit must show the work done during the period noon September 1, 1979 to noon September 1, 1980. No fee is required.

Sincerely,

Robert L. Peterson
Chief, Branch of Records
and Data Management

Enclosure:
Regulations 43 CFR 3833

2 98

AFFIDAVIT

The undersigned hereby affirms that beginning December 19, 1973 and ending December 21, 1973 location work was accomplished by A. J. Gilbert Construction Co., Bisbee, Arizona on the following groups of contiguous claims:

Apache #27 through Apache #44

The location holes were drilled as outlined in the attached Statement and Plat prepared by A. J. Gilbert Construction Co.

Edward F. Herold
Edward F. Herold, Trustee

STATE OF ARIZONA)
) ss.
COUNTY OF MARICOPA)

This instrument was acknowledged before me this 7th day of March, 1974.

In witness whereof I hereunto set my hand and official seal.

James Stewart
Notary Public

My commission expires:
October 13, 1974

STATE OF ARIZONA
I HEREBY CERTIFY THAT THE WITHIN INSTRUMENT WAS FILED AND RECORDED
LIST OF: *James Stewart Co*
707 Mayer Central Bldg.
3033 N. Central Ave
P.O. Box 1, Ariz. 85012

WITNESS MY HAND AND OFFICIAL SEAL:
CHRISTINE MACNAB COUNTY RECORDER
Christine MacNab



INDEXED FILED BLOTTAD
CONFIRMED *m*
DOCKET **DKT 916** DATE **MAR 8 74 - 8 00 AM**
PAGE **497** No. **6235**
499

DKT **916** PAGE **438**

A. J. GILBERT, JR.
PRESIDENT

PHONE 432-3946 ⁹³

A. J. GILBERT CONSTRUCTION CO.

GENERAL CONTRACTING

P. O. Box 5288

BISBEE, ARIZONA 85603

RECEIVED
JAMES STEWART CO.
PHOENIX, ARIZONA

RECORDED
JAMES STEWART CO.
PHOENIX, ARIZONA
December 27, 1973

MAR 12 1974

JAN 7 1974

C.A. Cosgrove
326 San Vicente Blvd
Santa Monica, Calif.

Dear Mr. Cosgrove:

Drilling on the Apache Group of mining claims west of Tombstone was started December 19, and completed December 21, 1973.

Holes were drilled as follows;

Claim #33	1	50 ft. hole
Claim #42	2	30 ft. holes
Claim #30	2	30 ft. holes
Claim #39	2	30 ft holes

All work was done in excess of the legal requirements for validating mining claims.

Yours very truly,


A.J. Gilbert Construction Company

By



STATE OF ARIZONA)
County of Cochise) ss.

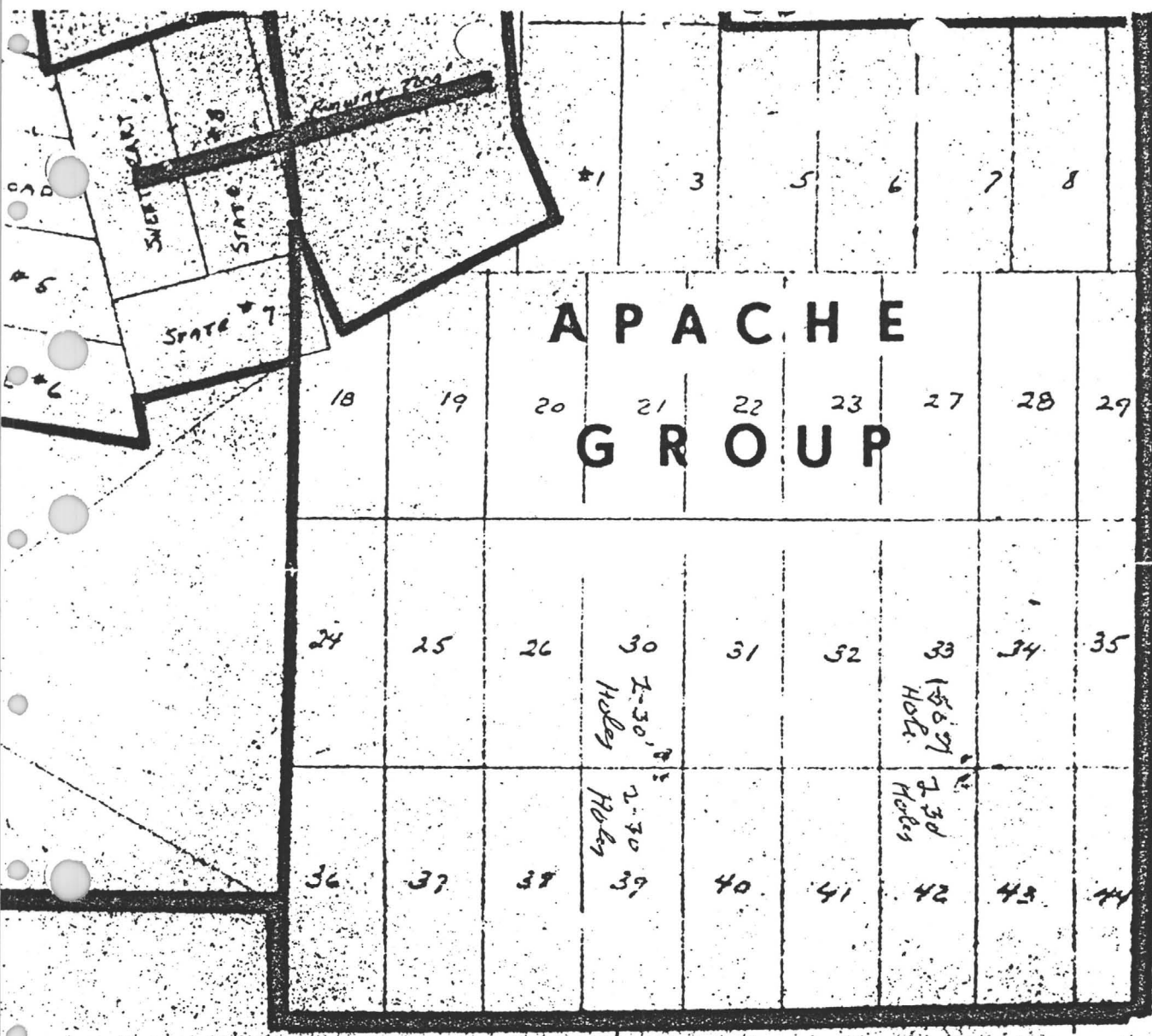
On this 27th day of December, 1973, personally appeared Andrew J. Gilbert, Jr., personally known to me to be the person who signed the above statement, and who swears upon his oath that all facts stated therein are true and correct to the best of his knowledge and belief.



Alice J. Anderson
Notary Public

My commission expires 11-8-77

94



5

J. GILBERT, JR.
PRESIDENT

PHONE 432-3946

RECEIVED

A. J. GILBERT CONSTRUCTION CO.

GENERAL CONTRACTING

P. O. Box 278

WARREN, ARIZONA 85642

NOV 7 1969

JAMES STEWART

PHOENIX, ARIZONA

November 5, 1969

James Stewart Company,
707 Mayer Central Bldg.,
3033 North Central Ave.,
Phoenix, Arizona. 85012

Gentlemen:

Drilling on Apache Claims No. 1 through No. 26, located in Sections 30 and 31, Township 20 S, Range 21 E, G. & S. R. B. & M. was started on August 13, 1969, and finished August 18, 1969.

Holes were drilled as follows:

	40 feet on Apache #5
	90 feet on Apache #6
	70 ft. on Apache #7
	60 ft. on Apache #18
for a total of	<u>260 feet</u>

The above work was done by Andrew J. Gilbert III and Jesus Ramirez, both of whom are employees in good standing of the A. J. Gilbert Construction Co.

Yours very truly,

A. J. GILBERT CONSTRUCTION CO.

by *Andrew J. Gilbert III*

STATE OF ARIZONA)
County of Cochise) ss.

On this 5th day of November, 1969, personally appeared Andrew J. Gilbert III, personally known to me to be the person who signed the above statement, and who swears upon his oath that all facts stated in the above are true and correct to the best of his knowledge and belief.

J. Bertendis

Notary Public

My commission expires March 8th, 1971.

96

October 12, 1970

Mr. D. Clark Hughes
P. O. Box 336
Tombstone, Arizona 85638

Dear Clark:

Enclosed is a copy of a memo previously furnished to you, page two of which designates location holes for relocating certain claims. Although this work has not been contracted for as yet, for your future information, we have decided not to relocate claim numbers #36 to #40.

These claims reach on to deeded land owned by Howard Lindsey. We were able to locate the claims originally because mineral rights had been reserved to the Federal Government. However, since we are required to post bond and file certain other information with the Government when locating on deeded land, we have decided not to relocate those particular claims. This means that location hole designated on the memo as Hole #4 need only cover 5 claims and its depth reduced accordingly.

Please call if there are any questions.

Very truly yours,

E. F. Herold
Controller

EFH/bdg

cc: Location Work Folder ✓
Folder: Apache Federal Mining Claim

HARVE GROUP



United States Department of the Interior

BUREAU OF LAND MANAGEMENT

ARIZONA STATE OFFICE
2400 VALLEY BANK CENTER
PHOENIX, ARIZONA 85073

IN REPLY REFER TO an

A MC 84789 thru
A MC 84912 (952)

April 30, 1980

RECEIVED

MAY 2 1980

James Stewart Co.
3033 N. Central, Suite 707
Phoenix, Arizona 85012

JAMES STEWART COMPANY
PHOENIX, ARIZONA

Gentlemen:

This letter is to identify the serial numbers we have assigned to the mining claim location notices filed in this office on October 22, 1979.

<u>Serial Number</u>	<u>Name of Claim</u>
A MC 84789 thru A MC 84796	Horne #110 thru #117
A MC 84797 thru A MC 84805	Stewart #1 thru #9 ✓
A MC 84806 thru A MC 84837	Horne #1 thru #32 ✗
A MC 84838 thru A MC 84846	Horne #43 thru #51 ✗
A MC 84847 thru A MC 84855	Horne #61 thru #69 ✗
A MC 84856 thru A MC 84859	Horne #155 thru #158 ✗
A MC 84860 thru A MC 84868	Horne #164 thru #172 ✗
A MC 84869 thru A MC 84894	Apache #1 thru #26
A MC 84895 thru A MC 84912	Apache #27 thru #44

Please refer to the claim names and the serial numbers in any future correspondence.

This will also acknowledge receipt of your Affidavit of Labor Performed and Improvements Made for the above claims for the year 1978-1979.

A photocopy of your recorded Affidavit of Labor Performed or Notice of Intent to Hold for the 1979-1980 assessment year should be filed in this office on or before December 30, 1980. To be acceptable, the affidavit must show the work done during the period noon September 1, 1979 to noon September 1, 1980. No fee is required.

Sincerely,

Robert L. Peterson
Chief, Branch of Records
and Data Management

Enclosure:
Regulations 43 CFR 3833

98

A. J. GILBERT CONSTRUCTION CO.

GENERAL CONTRACTING

P. O. Box 278

WARREN, ARIZONA 85642

RECEIVED

November 13, 1967

NOV 14 1967

JAMES STEWART COMPANY
PHOENIX, ARIZONA

James Stewart Company,
707 Mayer Central Bldg.,
3033 North Central Ave.,
Phoenix, Arizona. 85012

Gentlemen:

Drilling started Oct. 17, 1967, and finished Nov. 10, 1967,
on the following claims:

Horne #1 - 109, 109A, 110 - 154, 156 - 158, 161 - 181
Stewart #1 - 7

All claims have a 10 ft.+ hole or common 20 ft.+ hole
except Horne 85- 89, 90-94, 95-99, which have common 50 ft.+ hole
drilled on the following claims, Horne 85, 90 & south center end
of 98. Claim Stewart #3, 4, & 5 have a common 30 ft. + hole on
the NW Corner of #5. Claim Stewart #1, 2, 6 & 7 have a common 40 ft.+
hole at location notice Stewart #2. All holes where drilled next
to location monument except as stated above.

The above work was done by Andrew J. Gilbert III, Arthur
Harris, Dan Keeler, Robert Pearce and Wendell Whisman, all employees
in good standing with the A. J. Gilbert Construction Co.

Yours truly,

A. J. GILBERT CONSTRUCTION CO.

By *Andrew J. Gilbert III*

STATE OF ARIZONA)
County of Cochise) ss.

On this 13th day of November, 1967, appeared Andrew J. Gilbert II,
personally known to me to be the person who signed the above statement,
and who swears upon his oath that all facts stated in the above are true
and correct to the best of his knowledge and belief.

J. Bertendis

Notary Public

My Commission expires March 8, 1971

ga

A. J. Gilbert Construction Co.

GENERAL CONTRACTING

Excavation :- Paving :- Concrete Work

P. O. BOX 278, WARREN, ARIZONA 85642

James Stewart Company

November 10, 1967

707 Mayer Central Bldg.,
3033 N. Central Ave., Phoenix, Arizona. 85012

1967	Oct. 17 to Nov. 10	Drilling assessment holes at Charleston Lead Mine. Claims name and number, as follows:	3580 00	3720 00
		Morne #1 - 109, 109A, 110 - 154, 156 - 158, 161 - 181		
		179 claims @ 10 ft. per claim 1790 ft. @ \$2.00 ft.		
		Stewart #1 - 7		
		7 claims @ 10 ft. per claim 70 ft. @ \$2.00 ft.	140 00	

JAMES STEWART COMPANY

GENERAL CONTRACTORS

707 MAYER CENTRAL BUILDING

3033 NORTH CENTRAL AVENUE • PHOENIX, ARIZONA. 85042

602-264-2181

RECEIVED 100

OCT 19 1967

October 12, 1967

Mr. A. J. Gilbert
Vista Road
Warren, Arizona

P U R C H A S E O R D E R

This will serve as your authority to do rock drilling for claim location work in the Tombstone Mining District covering claims as follows:

Stewart #1 through Stewart #8
Horne #1 through Horne #99
Horne #110 through Horne #155

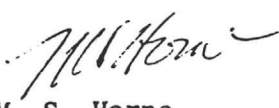
(A map of location will be furnished on starting)

Wherever possible, in these locations, claims are located end to end with common location markers. There are a few exceptions to this where individual 10' holes are to be drilled. Generally 20' holes shall be drilled at the common location marker where so indicated. Holes shall be protected by wood plugs.

Price per Foot of Hole. . . \$2.00 per LF

If pipe is required through surface debris, cost of pipe used will be added to above unit. Used pipe will be obtained if possible. Payment on completion and submittal of waivers of lien. Work will start no later than October 16, 1967 and proceed with diligence. A complete signed Statement of Drilling, dates, claim numbers and drillers will be furnished to James Stewart Company on completion.

JAMES STEWART COMPANY


M. S. Horne
President

ACCEPTED:


A. J. Gilbert

Date: 10/16/67

HERNE #3 110-117



United States Department of the Interior

BUREAU OF LAND MANAGEMENT

ARIZONA STATE OFFICE
2400 VALLEY BANK CENTER
PHOENIX, ARIZONA 85073

IN REPLY REFER TO
A MC 84789 thru
A MC 84912 (952)

April 30, 1980

RECEIVED

MAY 2 1980

James Stewart Co.
3033 N. Central, Suite 707
Phoenix, Arizona 85012

JAMES STEWART COMPANY
PHOENIX, ARIZONA

Gentlemen:

This letter is to identify the serial numbers we have assigned to the mining claim location notices filed in this office on October 22, 1979.

<u>Serial Number</u>	<u>Name of Claim</u>
A MC 84789 thru A MC 84796	Horne #110 thru #117 ✓
A MC 84797 thru A MC 84805	Stewart #1 thru #9
A MC 84806 thru A MC 84837	Horne #1 thru #32
A MC 84838 thru A MC 84846	Horne #43 thru #51
A MC 84847 thru A MC 84855	Horne #61 thru #69
A MC 84856 thru A MC 84859	Horne #155 thru #158
A MC 84860 thru A MC 84868	Horne #164 thru #172
A MC 84869 thru A MC 84894	Apache #1 thru #26
A MC 84895 thru A MC 84912	Apache #27 thru #44

Please refer to the claim names and the serial numbers in any future correspondence.

This will also acknowledge receipt of your Affidavit of Labor Performed and Improvements Made for the above claims for the year 1978-1979.

A photocopy of your recorded Affidavit of Labor Performed or Notice of Intent to Hold for the 1979-1980 assessment year should be filed in this office on or before December 30, 1980. To be acceptable, the affidavit must show the work done during the period noon September 1, 1979 to noon September 1, 1980. No fee is required.

Sincerely,

Robert L. Peterson
Chief, Branch of Records
and Data Management

Enclosure:
Regulations 43 CFR 3833

102

A. J. GILBERT CONSTRUCTION CO.

GENERAL CONTRACTING

P. O. Box 278
WARREN, ARIZONA 85642

RECEIVED

November 13, 1967

NOV 14 1967

James Stewart Company,
707 Mayer Central Bldg.,
3033 North Central Ave.,
Phoenix, Arizona. 85012

JAMES STEWART COMPANY
PHOENIX, ARIZONA

Gentlemen:

Drilling started Oct. 17, 1967, and finished Nov. 10, 1967,
on the following claims:

Horne #1 - 109, 109A, 110 - 154, 156 - 158, 161 - 181
Stewart #1 - 7

All claims have a 10 ft.+ hole or common 20 ft.+ hole
except Horne 85- 89, 90-94, 95-99, which have common 50 ft.+ hole
drilled on the following claims, Horne 85, 90 & south center end
of 98. Claim Stewart #3, 4, & 5 have a common 30 ft. + hole on
the NW Corner of #5. Claim Stewart #1, 2, 6 & 7 have a common 40 ft.+
hole at location notice Stewart #2. All holes where drilled next
to location monument except as stated above.

The above work was done by Andrew J. Gilbert III, Arthur
Harris, Dan Keeler, Robert Pearce and Wendell Whisman, all employees
in good standing with the A. J. Gilbert Construction Co.

Yours truly,

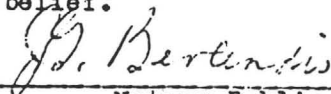
A. J. GILBERT CONSTRUCTION CO.

By



STATE OF ARIZONA)
County of Cochise) ss.

On this 13th day of November, 1967, appeared Andrew J. Gilbert II,
personally known to me to be the person who signed the above statement,
and who swears upon his oath that all facts stated in the above are true
and correct to the best of his knowledge and belief.



Notary Public

My Commission expires March 8, 1971

A. J. GILBERT, JR.
PRESIDENT

PHONE 432-3946

103

A. J. Gilbert Construction Co.

GENERAL CONTRACTING

Excavation -- Paving -- Concrete Work

P. O. BOX 278, WARREN, ARIZONA 85642

James Stewart Company

November 10, 1967

707 Mayer Central Bldg.,
3035 N. Central Ave., Phoenix, Arizona. 85012

1967

Oct. 17 to
Nov. 10

Drilling assessment holes at Charleston Lead Mine. Claims
name and number, as follows:

Horne #1 - 109, 109A, 110 - 154, 156 - 158, 161 - 161

179 claims @ 10 ft. per claim 1790 ft. @ \$2.00 ft.

3580 00

Stewart #1 - 7

7 claims @ 10 ft. per claim 70 ft. @ \$2.00 ft.

140 00

3720 00

*Physical Check of each Hole not made
this would take several days -*

*This invoice being approved on
basis their certification and conformance
to purchase order & specifications*

HAL

Charge Charleston Mine

JAMES STEWART COMPANY

GENERAL CONTRACTORS

707 MAYER CENTRAL BUILDING

3033 NORTH CENTRAL AVENUE • PHOENIX, ARIZONA. 85001

602-264-2181

RECEIVED 10X

OCT 19 1967

October 12, 1967

Mr. A. J. Gilbert
Vista Road
Warren, Arizona

P U R C H A S E O R D E R

This will serve as your authority to do rock drilling for claim location work in the Tombstone Mining District covering claims as follows:

Stewart #1 through Stewart #8
Horne #1 through Horne #99
Horne #110 through Horne #155

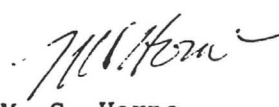
(A map of location will be furnished on starting)

Wherever possible, in these locations, claims are located end to end with common location markers. There are a few exceptions to this where individual 10' holes are to be drilled. Generally 20' holes shall be drilled at the common location marker where so indicated. Holes shall be protected by wood plugs.

Price per Foot of Hole. . . \$2.00 per LF

If pipe is required through surface debris, cost of pipe used will be added to above unit. Used pipe will be obtained if possible. Payment on completion and submittal of waivers of lien. Work will start no later than October 16, 1967 and proceed with diligence. A complete signed Statement of Drilling, dates, claim numbers and drillers will be furnished to James Stewart Company on completion.

JAMES STEWART COMPANY


M. S. Horne
President

ACCEPTED:


A. J. Gilbert

Date: 10/16/67

JARED GROUP



United States Department of the Interior

RECEIVED

IN REPLY REFER TO

A MC 109868 thru
A MC 109894 (952)

BUREAU OF LAND MANAGEMENT

NOV 14 1980

ARIZONA STATE OFFICE
2400 VALLEY BANK CENTER
PHOENIX, ARIZONA 85073

JAMES STEWART CO.

November 12, 1980

Mr. Roger Smith, Agent for
James Stewart Company
3033 N. Central Ave., Ste. 707
Phoenix, Arizona 85012

Dear Mr. Smith:

This letter is to identify the serial numbers we have assigned to your mining claim location notices filed in this office on August 20, 1980.

Serial Number

Name of Claim

A MC 109868 through A MC 109894

Jared #1 through Jared #27

Please refer to the claim names and the serial numbers in any future correspondence.

A photocopy of your Affidavit of Labor Performed or Notice of Intent to Hold for the 1980-1981 assessment year should be filed in this office on or before December 30, 1981. To be acceptable, the affidavit must show the work done during the period noon September 1, 1980 to noon September 1, 1981. The serial number assigned to each claim must be included. No fee is required.

Sincerely,

Robert L. Peterson
Chief, Branch of Records
and Data Management

Enclosure:
Regulations 43 CFR 3833

UNITED STATES
DEPARTMENT OF THE INTERIOR
BUREAU OF LAND MANAGEMENT

major *FS 106*
No. 121909

RECEIPT AND ACCOUNTING ADVICE

MCL OFFICES (27) JARED 1-27 SUBJECT

LKB/AZ AUG 30 80 1 0 17 1

APPLICANT: ROGER SMITH, AGENT FOR
JAMES STEWART CO.
13033 N. CENTRAL AVE. STE 207
PHOENIX, AZ 85018

BUREAU OF LAND MANAGEMENT
2400 Valley Bank Center
Phoenix, Arizona 85073

REMITTER IF DIFFERENT THAN APPLICANT:

ASSIGNOR:

SERIAL NUMBER	*	ASG	TYPE	STATE	ACRES/UNITS	RATE	CTY	FUND SYMBOL	AMOUNT
"Serial Numbers will be assigned later"									

REFER TO THE ABOVE CASE SERIAL NUMBER IN ALL CORRESPONDENCE.

PLEASE INFORM THIS OFFICE OF ANY CHANGE IN ADDRESS

NOTE: This notice is a receipt for monies paid the United States. If these monies are for required fees in connection with your application to lease, purchase, enter, or otherwise acquire an interest in public lands or resources, this receipt is not an authorization to utilize the land applied for and it does not convey any right, title, or interest in the land for which application is made.

RECEIVED

AUG 22 1980

JAMES STEWART COMPANY
PHOENIX, ARIZONA

RECEIPT

STEWART GROUP



United States Department of the Interior

BUREAU OF LAND MANAGEMENT

ARIZONA STATE OFFICE
2400 VALLEY BANK CENTER
PHOENIX, ARIZONA 85073

IN REPLY REFER TO

A MC 84789 thru
A MC 84912 (952)

April 30, 1980

RECEIVED

MAY 2 1980

James Stewart Co.
3033 N. Central, Suite 707
Phoenix, Arizona 85012

JAMES STEWART COMPANY
PHOENIX, ARIZONA

Gentlemen:

This letter is to identify the serial numbers we have assigned to the mining claim location notices filed in this office on October 22, 1979.

<u>Serial Number</u>	<u>Name of Claim</u>
A MC 84789 thru A MC 84796	Horne #110 thru #117 ✓
A MC 84797 thru A MC 84805	Stewart #1 thru #9 ✗
A MC 84806 thru A MC 84837	Horne #1 thru #32
A MC 84838 thru A MC 84846	Horne #43 thru #51
A MC 84847 thru A MC 84855	Horne #61 thru #69
A MC 84856 thru A MC 84859	Horne #155 thru #158
A MC 84860 thru A MC 84868	Horne #164 thru #172
A MC 84869 thru A MC 84894	Apache #1 thru #26
A MC 84895 thru A MC 84912	Apache #27 thru #44

Please refer to the claim names and the serial numbers in any future correspondence.

This will also acknowledge receipt of your Affidavit of Labor Performed and Improvements Made for the above claims for the year 1978-1979.

A photocopy of your recorded Affidavit of Labor Performed or Notice of Intent to Hold for the 1979-1980 assessment year should be filed in this office on or before December 30, 1980. To be acceptable, the affidavit must show the work done during the period noon September 1, 1979 to noon September 1, 1980. No fee is required.

Sincerely,

Robert L. Peterson
Chief, Branch of Records
and Data Management

Enclosure:
Regulations 43 CFR 3833

108
A. J. GILBERT CONSTRUCTION CO.

GENERAL CONTRACTING
P. O. Box 278
WARREN, ARIZONA 85642

RECEIVED

November 13, 1967

NOV 14 1967

JAMES STEWART COMPANY
PHOENIX, ARIZONA

James Stewart Company,
707 Mayer Central Bldg.,
3033 North Central Ave.,
Phoenix, Arizona. 85012

Gentlemen:

Drilling started Oct. 17, 1967, and finished Nov. 10, 1967,
on the following claims:

Horne #1 - 109, 109A, 110 - 154, 156 - 158, 161 - 181
Stewart #1 - 7

All claims have a 10 ft.+ hole or common 20 ft.+ hole
except Horne 85- 89, 90-94, 95-99, which have common 50 ft.+ hole
drilled on the following claims, Horne 85, 90 & south center end
of 98. Claim Stewart #3, 4, & 5 have a common 30 ft. + hole on
the NW Corner of #5. Claim Stewart #1, 2, 6 & 7 have a common 40 ft.+
hole at location notice Stewart #2. All holes where drilled next
to location monument except as stated above.

The above work was done by Andrew J. Gilbert III, Arthur
Harris, Dan Keeler, Robert Pearce and Wendell Whisman, all employees
in good standing with the A. J. Gilbert Construction Co.

Yours truly,

A. J. GILBERT CONSTRUCTION CO.

By

Andrew J. Gilbert III

STATE OF ARIZONA)
County of Cochise) ss.

On this 13th day of November, 1967, appeared Andrew J. Gilbert II,
personally known to me to be the person who signed the above statement,
and who swears upon his oath that all facts stated in the above are true
and correct to the best of his knowledge and belief.

J. Bertlandis

Notary Public

My Commission expires March 8, 1971

109

A. J. Gilbert Construction Co.

GENERAL CONTRACTING

Excavation -- Paving -- Concrete Work

P. O. BOX 278, WARREN, ARIZONA 85642

November 10, 1967

James Stewart Company

707 Meyer Central Bldg.,
3033 N. Central Ave., Phoenix, Arizona. 85012

1967	Oct. 17 to Nov. 10	Drilling assessment holes at Charleston Lead Mine. Claims name and number, as follows:	3580 00	5720 00
		Horne #1 - 109, 109A, 110 - 154, 156 - 158, 161 - 161		
		179 claims @ 10 ft. per claim 1790 ft. @ \$2.00 ft.		
		Stewart #1 - 7		
		7 claims @ 10 ft. per claim 70 ft. @ \$2.00 ft.	140 00	
<p><i>Physical Check of each hole not made this would take several days -</i></p>				
<p><i>This invoice being approved on basis their certification and performance to purchase order & protocol.</i></p>				
<p><i>AGL</i></p>				
<p><i>Charles Charleston Mine</i></p>				

JAMES STEWART COMPANY

GENERAL CONTRACTORS

707 MAYER CENTRAL BUILDING

3033 NORTH CENTRAL AVENUE • PHOENIX, ARIZONA. 85042

602-264-2181

RECEIVED 110

OCT 19 1967

October 12, 1967

Mr. A. J. Gilbert
Vista Road
Warren, Arizona

P U R C H A S E O R D E R

This will serve as your authority to do rock drilling for claim location work in the Tombstone Mining District covering claims as follows:

Stewart #1 through Stewart #8
Horne #1 through Horne #99
Horne #110 through Horne #155


(A map of location will be furnished on starting)

Wherever possible, in these locations, claims are located end to end with common location markers. There are a few exceptions to this where individual 10' holes are to be drilled. Generally 20' holes shall be drilled at the common location marker where so indicated. Holes shall be protected by wood plugs.

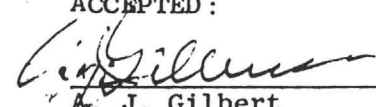
Price per Foot of Hole. . . \$2.00 per LF

If pipe is required through surface debris, cost of pipe used will be added to above unit. Used pipe will be obtained if possible. Payment on completion and submittal of waivers of lien. Work will start no later than October 16, 1967 and proceed with diligence. A complete signed Statement of Drilling, dates, claim numbers and drillers will be furnished to James Stewart Company on completion.

JAMES STEWART COMPANY


M. S. Horne
President

ACCEPTED:


A. J. Gilbert

Date: 10/16/67