CONTACT INFORMATION
Mining Records Curator
Arizona Geological Survey
416 W. Congress St., Suite 100
Tucson, Arizona 85701
602-771-1601
http://www.azgs.az.gov
inquiries@azgs.az.gov

The following file is part of the JABA, Inc. Tombstone Mining Records

ACCESS STATEMENT

These digitized collections are accessible for purposes of education and research. We have indicated what we know about copyright and rights of privacy, publicity, or trademark. Due to the nature of archival collections, we are not always able to identify this information. We are eager to hear from any rights owners, so that we may obtain accurate information. Upon request, we will remove material from public view while we address a rights issue.

CONSTRAINTS STATEMENT

The Arizona Geological Survey does not claim to control all rights for all materials in its collection. These rights include, but are not limited to: copyright, privacy rights, and cultural protection rights. The User hereby assumes all responsibility for obtaining any rights to use the material in excess of "fair use."

The Survey makes no intellectual property claims to the products created by individual authors in the manuscript collections, except when the author deeded those rights to the Survey or when those authors were employed by the State of Arizona and created intellectual products as a function of their official duties. The Survey does maintain property rights to the physical and digital representations of the works.

QUALITY STATEMENT

The Arizona Geological Survey is not responsible for the accuracy of the records, information, or opinions that may be contained in the files. The Survey collects, catalogs, and archives data on mineral properties regardless of its views of the veracity or accuracy of those data.

TOMBSTONE MINING DISTRICT
COCHISE COUNTY, ARIZONA

GEOLOGY & LAND RESEARCH

VOLUME IV

MINING CLAIM LOCATION NOTICES

BOOK 6

CLAIM GROUPS, MISCELLANEOUS CLAIMANTS

PAGE 1197 to 1296

JAMES STEWART COMPANY

AUGUST, 1984

PREPARED BY:

JAMES A. BRISCOE & ASSOC., INC.

TUCSON, AZ

Es

S.T.C. GROUP

1495W/5E/5S/595N

4

1197

NOTICE OF MINING LOCATION LODE CLAIM

NOTICE IS HEREBY GIVEN that SILVER T. CORPORATION, a corporation incorporated under the laws of the State of Arizona, hereby claims the land hereinafter described as a Lode Mining Claim, under and pursuant to the laws of the United States of America and the State of Arizona, and, in making such claim and for the purpose of establishing its right thereto, hereby certifies:

THAT ON the 20 day of June, 1982, the undersigned discovered a lode, vein or deposit of valuable minerals within the limits of this claim as hereinafter established.

THAT THE NAME OF this claim is the SCT. No. 43 AMC - 184996

THAT THE LOCATOR OF this claim is the undersigned.

THAT THE EXTENT OF this claim is as follows: From the point at which a copy of this notice is posted, the point of discovery, at or near the Southeast corner of the herein described claim, thence 5 feet in a East direction and 1495 feet in a West direction, and in width, 5 feet in a South direction and 595 feet in a North direction, comprising in all 1500 feet in length and 600 feet in width. The general course of the claim is East to West.

THAT THE CLAIM is located in the SE 1/4

Of Section 15, Township 20 South, Range 22 East, Gila and Salt River Meridian, in the Tombstone Mining District, in Cochise County, Arizona, and is more particularly described by metes and bounds as follows:

BEGINNING AT the southeast corner of the herein described claim, from which point the northwest corner of Section 15, Township 20 South, Range 22 East, Gila and Salt River Meridian lies West 5478 feet, and North 4200 feet:

THENCE, North 300.00 feet to the east end-center,
THENCE, North 300.00 feet to the northeast corner,
THENCE, West 1500.00 feet to the northwest corner,
THENCE, South 300.00 feet to the west end-center,
THENCE, South 300.00 feet to the southwest corner,
THENCE, East 1500.00 feet to the southeast corner, previously described and the point of beginning.

DATED AND POSTED on the ground this 20 day of June, 1982.

LOCATOR: SILVER T. CORPORATION
7120 Fourth Street, Suite 8
Scottsdale, Arizona 85251
(602)994-4114

RECEIVED
B.L.M. AZ STATE OFFICE
SEP 17 3 47 PM '82
PHOENIX, ARIZONA

A MC 184996

By: W. Didyoung
W. Didyoung, Agent

AMC 184996

STATE OF ARIZONA }
} SS
COUNTY OF COCHISE }

I do hereby certify that the within instrument was filed and recorded at the request of SILVER T. CORPORATION, on _____ A.D. 1982, at _____ o'clock _____.M., BOOK _____, Official Records, page _____, Records of Cochise County, Arizona.

my hand and official seal the day and year first above written.

_____
COUNTY RECORDER

_____
By: Deputy

Mori Surveying

POST OFFICE BOX 324
ST. DAVID, ARIZONA 85630
(602) 586-4528

REGISTERED PROFESSIONAL LAND SURVEYORS
riz • Colorado • Idaho • New Mexico
UNITED STATES MINERAL SURVEYORS

1148

LOCATION MAP
of

STC No. 121 LODE MINING CLAIM

TOWNSHIP 20 SOUTH, RANGE 22 EAST, GILA and SALT RIVER MERIDIAN
TOMBSTONE MINING DISTRICT
COCHISE COUNTY, ARIZONA

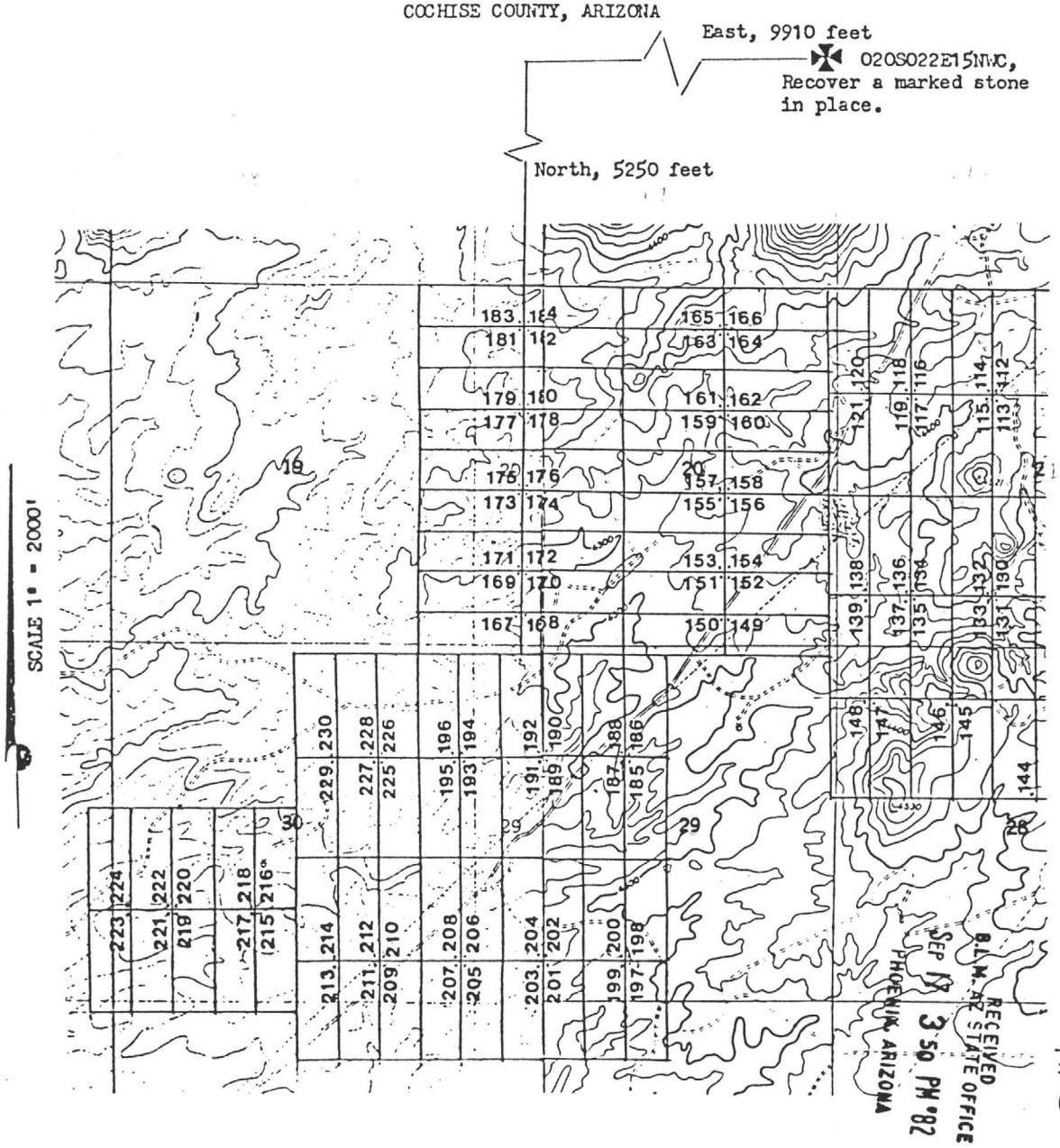

AMC 184996

l claims are 600 feet in width by 1500 feet inlength and have cardinal earings unless specifically noted otherwise. All corners and location onuments are marked by wooden posts not less than 3" x 3" by 4' in height - by white PVC posts not less than 1½" in diameter by 4' in height.

a Surveying
OFFICE BOX 324
DAVID, ARIZONA 85630
(602) 586-4528
REGISTERED PROFESSIONAL LAND SURVEYORS
Ariz • Colorado • Idaho • New Mexico
UNITED STATES MINERAL SURVEYORS

1149

LOCATION MAP
of

STC No. 4[illegible] LODE MINING CLAIM

TOWNSHIP 20 SOUTH, RANGE 22 EAST, GILA and SALT RIVER MERIDIAN
TOMBSTONE MINING DISTRICT
COCHISE COUNTY, ARIZONA

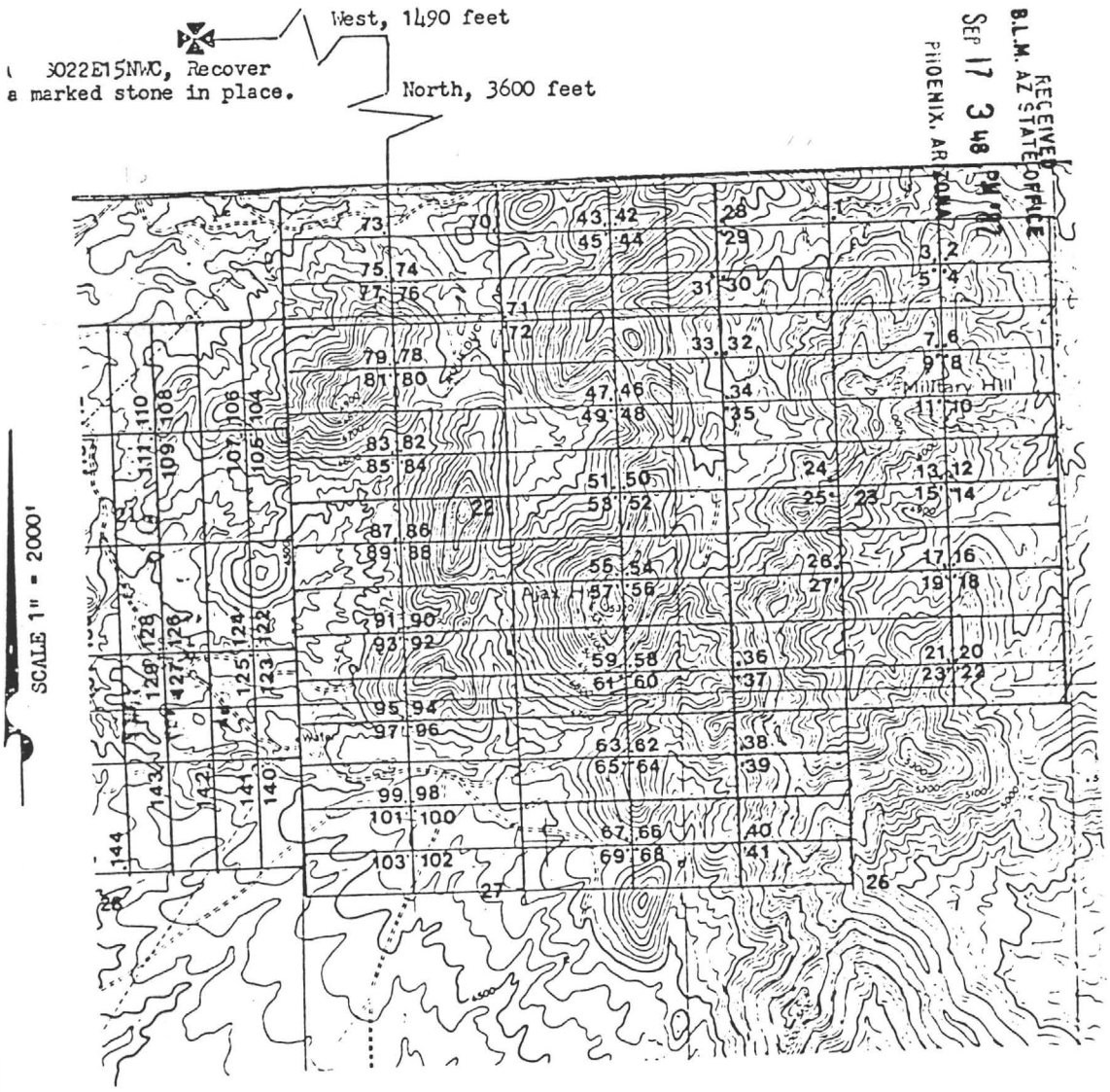

RECEIVED
B.L.M. AZ STATE OFFICE
SEP 17 3 48 PM '82
PHOENIX, ARIZONA

A MC 184996

All claims are 600 feet in width by 1500 feet in length and have cardinal bearings unless specifically noted otherwise. All corners and location monuments are marked by wooden posts not less than 3" x 3" by 4' in height or by white PVC posts not less than 1½" in diameter by 4' in height.

[redacted]

1200

Surveying

OFFICE BOX 324
AVID, ARIZONA 85630
[illegible]-4528

REGISTERED PROFESSIONAL LAND SURVEYORS
Arizona • Colorado • Idaho • New Mexico
UNITED STATES MINERAL SURVEYORS

A M[illegible] 188017

RECEIVED
B.L.M. AZ STATE OFFICE
Nov 30 1 42 PM '82
PHOENIX, ARIZONA

LOCATION MAP
of

STC No. [illegible] LODE MINING CLAIM

TOWNSHIP 20 SOUTH, RANGE 22 EAST, GILA and SALT RIVER MERIDIAN
TOMBSTONE MINING DISTRICT
COCHISE COUNTY, ARIZONA

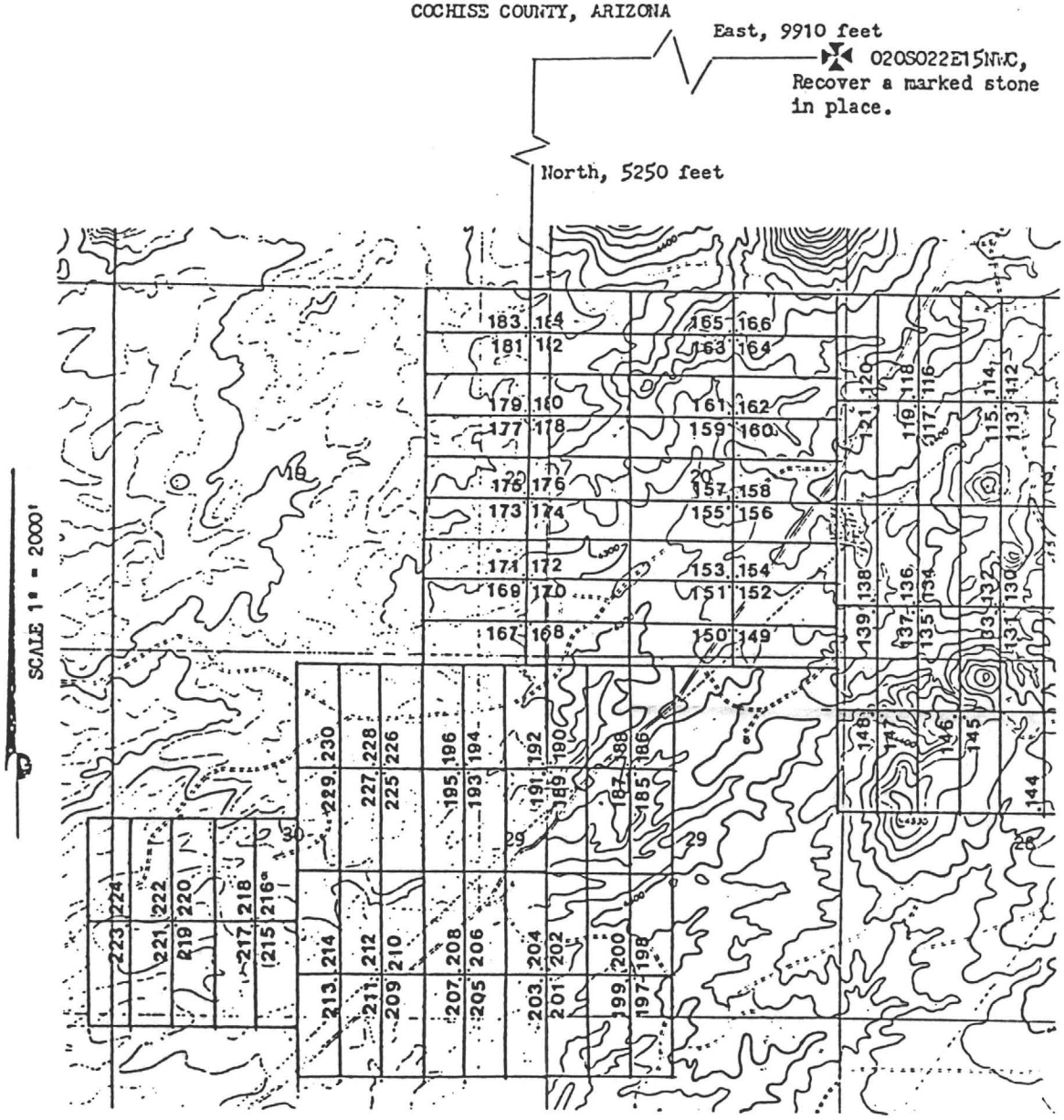

All claims are 600 feet in width by 1500 feet inlength and have cardinal bearings unless specifically noted otherwise. All corners and location monuments are marked by wooden posts not less than 3" x 3" by 4' in height or by white PVC posts not less than 1½" in diameter by 4' in height.

Morla Surveying

POST OFFICE BOX 324
ST. DAVID, ARIZONA 85630
(602) 586-4528

REGISTERED PROFESSIONAL LAND SURVEYORS
Arizona • Colorado • Idaho • New Mexico
UNITED STATES MINERAL SURVEYORS

LOCATION MAP
of

STC No. 4[illegible] LODE MINING CLAIM

TOWNSHIP 20 SOUTH, RANGE 22 EAST, GILA and SALT RIVER MERIDIAN
TOMBSTONE MINING DISTRICT
COCHISE COUNTY, ARIZONA

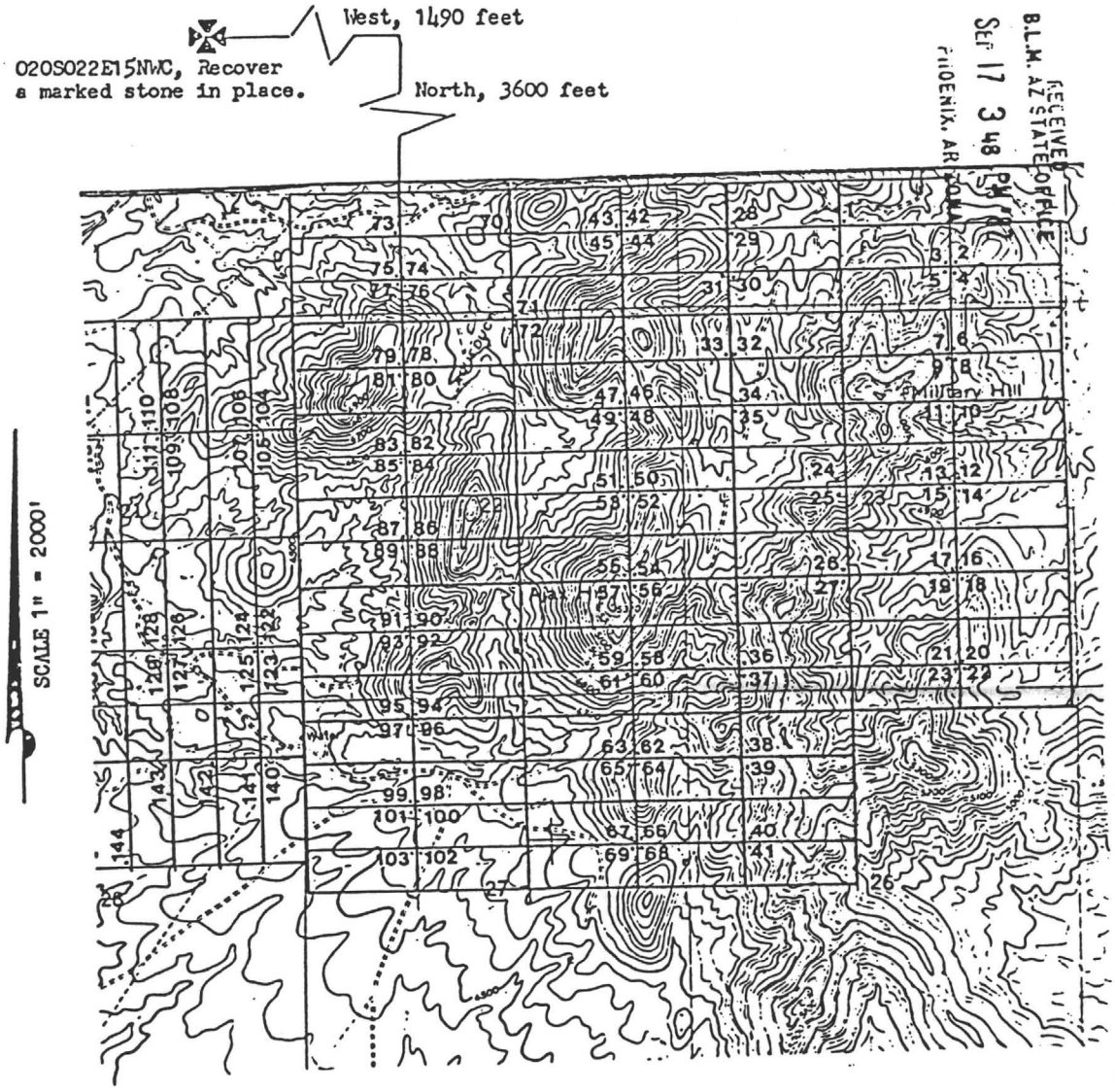

RECEIVED
B.L.M. AZ STATE OFFICE
SEP 17 3 48 PM
PHOENIX, ARIZONA

A MC 184996

All claims are 600 feet in width by 1500 feet in length and have cardinal bearings unless specifically noted otherwise. All corners and location monuments are marked by wooden posts not less than 3" x 3" by 4' in height or by white PVC posts not less than 1½" in diameter by 4' in height.

82006/WALTON

1202

A MC 188067

Surveying
BOX 324
ARIZONA 85630
4528
REGISTERED PROFESSIONAL LAND SURVEYORS
Arizona • Colorado • Idaho • New Mexico
UNITED STATES MINERAL SURVEYORS

LOCATION MAP
of
STC No: 240 LODE MINING CLAIM

TOWNSHIP 20 SOUTH, RANGE 22 EAST, GILA and SALT RIVER MERIDIAN
TOMBSTONE MINING DISTRICT
COCHISE COUNTY, ARIZONA

RECEIVED
B.L.M. AZ STATE OFFICE
NOV 30 1 55 PM '82
PHOENIX, ARIZONA

Scale: 1" = 2000'

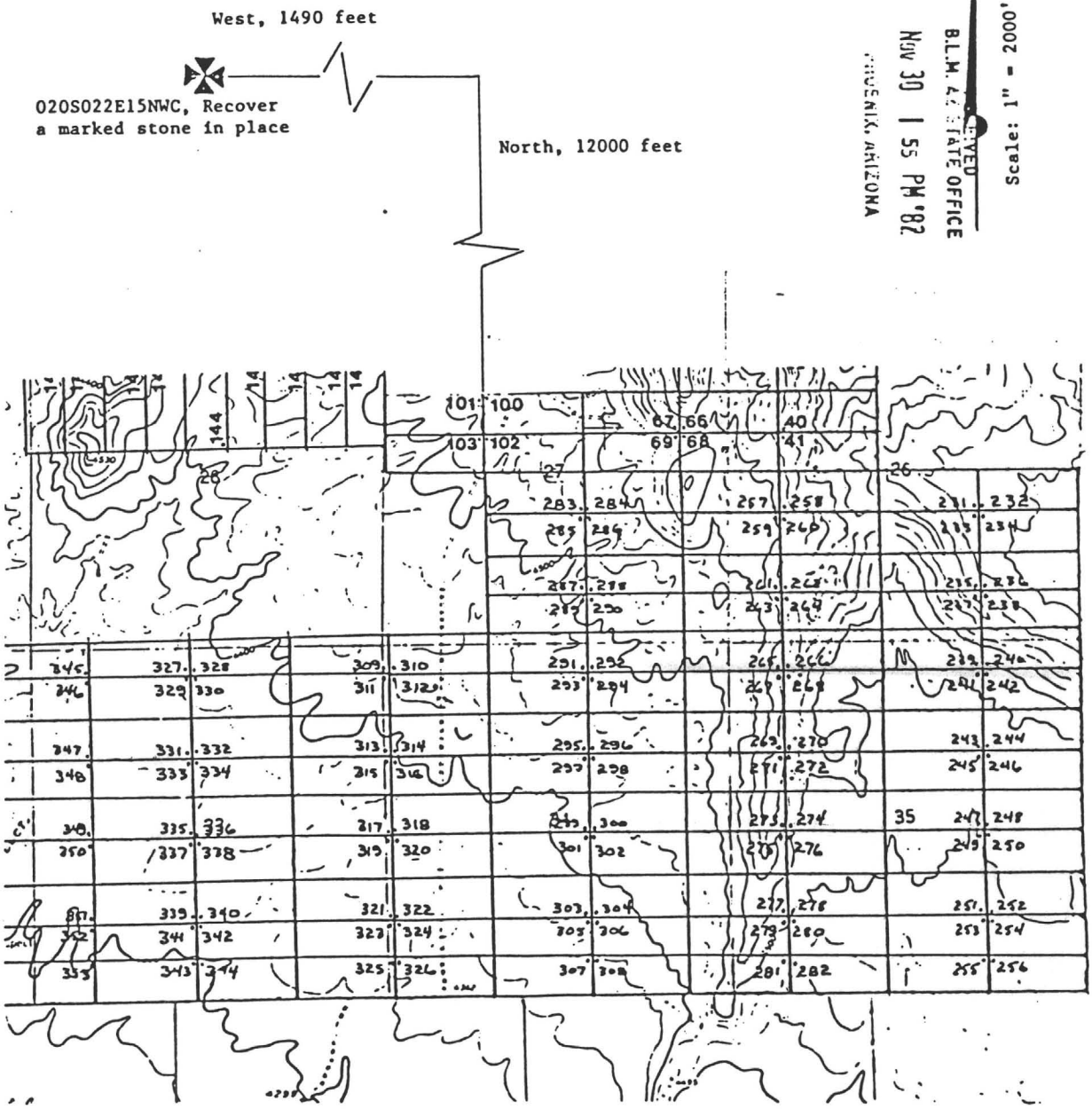

All claims are 600 feet in width by 1500 feet in length and have cardinal bearings unless specifically noted otherwise. All corners and location monuments are marked by wooden posts not less than 3" x 3" x 4' in height or by white PVC posts not less than 1½" in diameter by 4' in height.

1203

RECEIVED
B.L.M. AZ STATE OFFICE
DEC 30 1983
7:45 A.M. M.C. #
PHOENIX, ARIZONA

SILVER T CORPORATION

EXHIBIT A, September, 1983

Claim Name	Location Date	Recording Date	Book Page	M.C. #
S.T.C. No. 1	June 30, 1982	Sep. 20, 1982	1619-174-175	185023
S.T.C. No. 3	June 30, 1982	Sep. 20, 1982	1619-176-177	185024
S.T.C. No. 4	June 30, 1982	Sep. 20, 1982	1619-178-179	185025
S.T.C. No. 5	June 30, 1982	Sep. 20, 1982	1619-180-181	185026
S.T.C. No. 6	June 30, 1982	Sep. 20, 1982	1619-182-183	185027
S.T.C. No. 7	June 30, 1982	Sep. 20, 1982	1619-184-185	185028
S.T.C. No. 8	June 30, 1982	Sep. 20, 1982	1619-186-187	185029
S.T.C. No. 9	June 30, 1982	Sep. 20, 1982	1619-188-189	185030
S.T.C. No. 10	Sep. 11, 1982	Sep. 20, 1982	1619-190-191	185031
S.T.C. No. 11	Sep. 11, 1982	Sep. 20, 1982	1619-192-193	185032
S.T.C. No. 12	Sep. 11, 1982	Sep. 20, 1982	1619-194-195	185033
S.T.C. No. 13	Sep. 11, 1982	Sep. 20, 1982	1619-196-197	185034
S.T.C. No. 14	Sep. 11, 1982	Sep. 20, 1982	1619-198-199	185035
S.T.C. No. 15	Sep. 11, 1982	Sep. 20, 1982	1619-200-201	185036
S.T.C. No. 16	Sep. 11, 1982	Sep. 20, 1982	1619-202-203	185037
S.T.C. No. 17	Sep. 11, 1982	Sep. 20, 1982	1619-204-205	185038
S.T.C. No. 18	Sep. 11, 1982	Sep. 20, 1982	1619-206-207	185039
S.T.C. No. 19	Sep. 11, 1982	Sep. 20, 1982	1619-208-209	185040
S.T.C. No. 20	Sep. 11, 1982	Sep. 20, 1982	1619-210-211	185041
S.T.C. No. 21	Sep. 11, 1982	Sep. 20, 1982	1619-212-213	185042
S.T.C. No. 22	Sep. 11, 1982	Sep. 20, 1982	1619-214-215	185043
S.T.C. No. 23	Sep. 11, 1982	Sep. 20, 1982	1619-216-217	185044
S.T.C. No. 24	Sep. 11, 1982	Sep. 20, 1982	1619-218-219	185045
S.T.C. No. 25	Sep. 11, 1982	Sep. 20, 1982	1619-220-221	185046
S.T.C. No. 26	Sep. 11, 1982	Sep. 20, 1982	1619-222-223	185047
S.T.C. No. 27	Sep. 11, 1982	Sep. 20, 1982	1619-224-225	185048
S.T.C. No. 28	Sep. 11, 1982	Sep. 20, 1982	1619-226-227	185049
S.T.C. No. 29	Sep. 11, 1982	Sep. 20, 1982	1619-228-229	185050
S.T.C. No. 31	Sep. 9, 1982	Sep. 20, 1982	1619-230-231	185051
S.T.C. No. 34	June 21, 1982	Sep. 20, 1982	1619-232-233	185052
S.T.C. No. 35	June 23, 1982	Sep. 20, 1982	1619-234-235	185053
S.T.C. No. 36	June 23, 1982	Sep. 20, 1982	1619-236-237	185054
S.T.C. No. 37	June 23, 1982	Sep. 20, 1982	1619-238-239	185055
S.T.C. No. 38	June 23, 1982	Sep. 20, 1982	1619-240-241	185056
S.T.C. No. 39	June 23, 1982	Sep. 20, 1982	1619-242-243	185057
S.T.C. No. 40	June 23, 1982	Sep. 20, 1982	1619-244-245	185058
S.T.C. No. 41	June 23, 1982	Sep. 20, 1982	1619-246-247	185059
S.T.C. No. 42	June 20, 1982	Sep. 20, 1982	1619-248-249	185060
S.T.C. No. 43	June 20, 1982	Sep. 17, 1982	1618-580-581	184996
S.T.C. No. 44	June 20, 1982	Sep. 17, 1982	1619-250-251	185061
S.T.C. No. 45	June 20, 1982	Sep. 17, 1982	1618-582-583	184997
S.T.C. No. 46	June 21, 1982	Sep. 20, 1982	1619-252-253	185062
S.T.C. No. 47	June 21, 1982	Sep. 20, 1982	1619-254-255	185063
S.T.C. No. 48	June 21, 1982	Sep. 20, 1982	1619-256-257	185064
S.T.C. No. 49	June 21, 1982	Sep. 20, 1982	1619-258-259	185065
S.T.C. No. 50	June 21, 1982	Sep. 20, 1982	1619-260-261	185066
S.T.C. No. 51	June 21, 1982	Sep. 20, 1982	1619-262-263	185067
S.T.C. No. 52	June 21, 1982	Sep. 20, 1982	1619-264-265	185068
S.T.C. No. 53	June 21, 1982	Sep. 20, 1982	1619-266-267	185069
S.T.C. No. 54	June 21, 1982	Sep. 20, 1982	1619-268-269	185070
S.T.C. No. 55	June 21, 1982	Sep. 20, 1982	1619-270-271	185071
S.T.C. No. 56	June 21, 1982	Sep. 20, 1982	1619-272-273	185072

1204

SILVER T CORPORATION EXHIBIT A

RECEIVED
B.L.M. AZ STATE OFFICE
DEC 30 1983
7:45 A.M.
PHOENIX, ARIZONA

Claim Name	Location Date	Recording Date	Book Page Doc. #
S.T.C. No. 57	June 21, 1982	Sep. 20, 1982	1619-274-275 185073
S.T.C. No. 58	June 21, 1982	Sep. 20, 1982	1619-276-277 185074
S.T.C. No. 59	June 21, 1982	Sep. 20, 1982	1619-278-279 185075
S.T.C. No. 60	June 21, 1982	Sep. 20, 1982	1619-280-281 185076
S.T.C. No. 61	June 21, 1982	Sep. 20, 1982	1619-282-283 185077
S.T.C. No. 62	June 23, 1982	Sep. 20, 1982	1619-284-285 185078
S.T.C. No. 63	June 23, 1982	Sep. 20, 1982	1619-286-287 185079
S.T.C. No. 64	June 23, 1982	Sep. 20, 1982	1619-288-289 185080
S.T.C. No. 65	June 23, 1982	Sep. 20, 1982	1619-290-291 185081
S.T.C. No. 66	June 23, 1982	Sep. 20, 1982	1619-292-293 185082
S.T.C. No. 67	June 23, 1982	Sep. 20, 1982	1619-294-295 185083
S.T.C. No. 68	June 23, 1982	Sep. 20, 1982	1619-296-297 185084
S.T.C. No. 69	June 23, 1982	Sep. 20, 1982	1619-298-299 185085
S.T.C. No. 70	June 20, 1982	Sep. 17, 1982	1618-584-585 184998
S.T.C. No. 71	June 20, 1982	Sep. 17, 1982	1618-586-587 184999
S.T.C. No. 72	June 20, 1982	Sep. 20, 1982	1619-300-301 185086
S.T.C. No. 73	June 20, 1982	Sep. 17, 1982	1618-588-589 185000
S.T.C. No. 74	June 20, 1982	Sep. 17, 1982	1618-590-591 185001
S.T.C. No. 75	June 20, 1982	Sep. 17, 1982	1618-592-593 185002
S.T.C. No. 76	June 20, 1982	Sep. 17, 1982	1618-594-595 185003
S.T.C. No. 77	June 20, 1982	Sep. 17, 1982	1618-596-597 185004
S.T.C. No. 78	June 20, 1982	Sep. 20, 1982	1619-302-303 185087
S.T.C. No. 79	June 20, 1982	Sep. 20, 1982	1619-304-305 185088
S.T.C. No. 80	June 20, 1982	Sep. 20, 1982	1619-306-307 185089
S.T.C. No. 81	June 20, 1982	Sep. 20, 1982	1619-308-309 185090
S.T.C. No. 82	June 20, 1982	Sep. 20, 1982	1619-310-311 185091
S.T.C. No. 83	June 20, 1982	Sep. 20, 1982	1619-312-313 185092
S.T.C. No. 84	June 20, 1982	Sep. 20, 1982	1619-314-315 185093
S.T.C. No. 85	June 20, 1982	Sep. 20, 1982	1619-316-317 185094
S.T.C. No. 86	June 20, 1982	Sep. 20, 1982	1619-318-319 185095
S.T.C. No. 87	June 20, 1982	Sep. 20, 1982	1619-320-321 185096
S.T.C. No. 88	June 20, 1982	Sep. 20, 1982	1619-322-323 185097
S.T.C. No. 89	June 20, 1982	Sep. 20, 1982	1619-324-325 185098
S.T.C. No. 90	June 20, 1982	Sep. 20, 1982	1619-326-327 185099
S.T.C. No. 91	June 20, 1982	Sep. 20, 1982	1619-328-329 185100
S.T.C. No. 92	June 20, 1982	Sep. 20, 1982	1619-330-331 185101
S.T.C. No. 93	June 20, 1982	Sep. 20, 1982	1619-332-333 185102
S.T.C. No. 94	June 20, 1982	Sep. 20, 1982	1619-334-335 185103
S.T.C. No. 95	June 20, 1982	Sep. 20, 1982	1619-336-337 185104
S.T.C. No. 96	June 20, 1982	Sep. 20, 1982	1619-338-339 185105
S.T.C. No. 97	June 20, 1982	Sep. 20, 1982	1619-340-341 185106
S.T.C. No. 98	June 20, 1982	Sep. 20, 1982	1619-342-343 185107
S.T.C. No. 99	June 20, 1982	Sep. 20, 1982	1619-344-345 185108
S.T.C. No.100	June 20, 1982	Sep. 20, 1982	1619-346-347 185109
S.T.C. No.101	June 20, 1982	Sep. 20, 1982	1619-348-349 185110
S.T.C. No.102	June 20, 1982	Sep. 20, 1982	1619-350-351 185111
S.T.C. No.103	June 20, 1982	Sep. 20, 1982	1619-352-353 185112
S.T.C. No.104	June 21, 1982	Sep. 17, 1982	1618-598-599 185005
S.T.C. No.105	June 21, 1982	Sep. 17, 1982	1618-600-601 185006
S.T.C. No.106	June 21, 1982	Sep. 17, 1982	1618-602-603 185007
S.T.C. No.107	June 21, 1982	Sep. 17, 1982	1618-604-605 185008
S.T.C. No.108	June 21, 1982	Sep. 17, 1982	1618-606-607 185009
S.T.C. No.109	June 21, 1982	Sep. 17, 1982	1618-608-609 185010
S.T.C. No.110	June 21, 1982	Sep. 17, 1982	1618-610-611 185011

1805

SILVER T CORPORATION EXHIBIT A

Claim Name	Location Date	Recording Date	Book Page	A.M.C. #
S.T.C. No.111	June 21, 1982	Sep. 17, 1982	1618-612-613	185012
S.T.C. No.112	June 21, 1982	Sep. 17, 1982	1618-614-615	185013
S.T.C. No.113	June 21, 1982	Sep. 17, 1982	1618-616-617	185014
S.T.C. No.114	June 21, 1982	Sep. 17, 1982	1618-618-619	185015
S.T.C. No.115	June 21, 1982	Sep. 17, 1982	1618-620-621	185016
S.T.C. No.116	June 21, 1982	Sep. 17, 1982	1618-622-623	185017
S.T.C. No.117	June 21, 1982	Sep. 17, 1982	1618-624-625	185018
S.T.C. No.118	June 21, 1982	Sep. 17, 1982	1618-626-627	185019
S.T.C. No.119	June 21, 1982	Sep. 17, 1982	1618-628-629	185020
S.T.C. No.120	June 21, 1982	Sep. 17, 1982	1618-630-631	185021
S.T.C. No.121	June 21, 1982	Sep. 17, 1982	1618-632-633	185022
S.T.C. No.122	June 22, 1982	Sep. 20, 1982	1619-354-355	185113
S.T.C. No.123	June 22, 1982	Sep. 20, 1982	1619-356-357	185114
S.T.C. No.124	June 22, 1982	Sep. 20, 1982	1619-358-359	185115
S.T.C. No.125	June 22, 1982	Sep. 20, 1982	1619-360-361	185116
S.T.C. No.126	June 22, 1982	Sep. 20, 1982	1619-362-363	185117
S.T.C. No.127	June 22, 1982	Sep. 20, 1982	1619-364-365	185118
S.T.C. No.128	June 22, 1982	Sep. 20, 1982	1619-366-367	185119
S.T.C. No.129	June 22, 1982	Sep. 20, 1982	1619-368-369	185120
S.T.C. No.130	June 22, 1982	Sep. 20, 1982	1619-370-371	185121
S.T.C. No.131	June 22, 1982	Sep. 20, 1982	1619-372-373	185122
S.T.C. No.132	June 22, 1982	Sep. 20, 1982	1619-374-375	185123
S.T.C. No.133	June 22, 1982	Sep. 20, 1982	1619-376-377	185124
S.T.C. No.134	June 22, 1982	Sep. 20, 1982	1619-378-379	185125
S.T.C. No.135	June 22, 1982	Sep. 20, 1982	1619-380-381	185126
S.T.C. No.136	June 22, 1982	Sep. 20, 1982	1619-382-383	185127
S.T.C. No.137	June 22, 1982	Sep. 20, 1982	1619-384-385	185128
S.T.C. No.138	June 22, 1982	Sep. 20, 1982	1619-386-387	185129
S.T.C. No.139	June 22, 1982	Sep. 20, 1982	1619-388-389	185130
S.T.C. No.140	June 22, 1982	Sep. 20, 1982	1619-390-391	185131
S.T.C. No.141	June 22, 1982	Sep. 20, 1982	1619-392-393	185132
S.T.C. No.142	June 22, 1982	Sep. 20, 1982	1619-394-395	185133
S.T.C. No.143	June 22, 1982	Sep. 20, 1982	1619-396-397	185134
S.T.C. No.144	June 22, 1982	Sep. 20, 1982	1619-398-399	185135
S.T.C. No.145	June 22, 1982	Sep. 20, 1982	1619-400-401	185136
S.T.C. No.146	June 22, 1982	Sep. 20, 1982	1619-402-403	185137
S.T.C. No.147	June 22, 1982	Sep. 20, 1982	1619-404-405	185138
S.T.C. No.148	June 22, 1982	Sep. 20, 1982	1619-406-407	185139
S.T.C. No.149	Aug. 7, 1982	Sep. 20, 1982	1619-408-409	185140
S.T.C. No.150	Aug. 7, 1982	Sep. 20, 1982	1619-410-411	185141
S.T.C. No.185	June 24, 1982	Sep. 20, 1982	1619-412-413	185142
S.T.C. No.186	June 24, 1982	Sep. 20, 1982	1619-414-415	185143
S.T.C. No.187	June 24, 1982	Sep. 20, 1982	1619-416-417	185144
S.T.C. No.188	June 24, 1982	Sep. 20, 1982	1619-418-419	185145
S.T.C. No.189	June 24, 1982	Sep. 20, 1982	1619-420-421	185146
S.T.C. No.190	June 24, 1982	Sep. 20, 1982	1619-422-423	185147
S.T.C. No.191	June 24, 1982	Sep. 20, 1982	1619-424-425	185148
S.T.C. No.192	June 24, 1982	Sep. 20, 1982	1619-426-427	185149
S.T.C. No.193	June 24, 1982	Sep. 20, 1982	1619-428-429	185150
S.T.C. No.194	June 24, 1982	Sep. 20, 1982	1619-430-431	185151
S.T.C. No.196	June 24, 1982	Sep. 20, 1982	1619-432-433	185152
S.T.C. No.196	June 24, 1982	Sep. 20, 1982	1619-434-435	185153
S.T.C. No.197	June 24, 1982	Sep. 20, 1982	1619-436-437	185154

RECEIVED
B.L.M. AZ STATE OFFICE
DEC 30 1983
7:45 A.M.
PHOENIX, ARIZONA

1906

SILVER T CORPORATION EXHIBIT A

Claim Name	Location Date	Recording Date	Book Page	A.M.C. #
S.T.C. No.198	June 24, 1982	Sep. 20, 1982	1619-438-439	185155
S.T.C. No.199	June 24, 1982	Sep. 20, 1982	1619-440-441	185156
S.T.C. No.200	June 24, 1982	Sep. 20, 1982	1619-442-443	185157
S.T.C. No.201	June 24, 1982	Sep. 20, 1982	1619-444-445	185158
S.T.C. No.202	June 24, 1982	Sep. 20, 1982	1619-446-447	185159
S.T.C. No.203	June 24, 1982	Sep. 20, 1982	1619-448-449	185160
S.T.C. No.204	June 24, 1982	Sep. 20, 1982	1619-450-451	185161
S.T.C. No.205	June 24, 1982	Sep. 20, 1982	1619-452-453	185162
S.T.C. No.206	June 24, 1982	Sep. 20, 1982	1619-454-455	185163
S.T.C. No.207	June 24, 1982	Sep. 20, 1982	1619-456-457	185164
S.T.C. No.208	June 24, 1982	Sep. 20, 1982	1619-458-459	185165
S.T.C. No.209	June 24, 1982	Sep. 20, 1982	1619-460-461	185166
S.T.C. No.210	June 24, 1982	Sep. 20, 1982	1619-462-463	185167
S.T.C. No.211	June 24, 1982	Sep. 20, 1982	1619-464-465	185168
S.T.C. No.212	June 24, 1982	Sep. 20, 1982	1619-466-467	185169
S.T.C. No.213	June 24, 1982	Sep. 20, 1982	1619-468-469	185170
S.T.C. No.214	June 24, 1982	Sep. 20, 1982	1619-470-471	185171
S.T.C. No.215	June 24, 1982	Sep. 20, 1982	1619-472-473	185172
S.T.C. No.216	June 24, 1982	Sep. 20, 1982	1619-474-475	185173
S.T.C. No.217	June 24, 1982	Sep. 20, 1982	1619-476-477	185174
S.T.C. No.218	June 24, 1982	Sep. 20, 1982	1619-478-479	185175
S.T.C. No.219	June 24, 1982	Sep. 20, 1982	1619-480-481	185176
S.T.C. No.220	June 24, 1982	Sep. 20, 1982	1619-482-483	185177
S.T.C. No.221	June 24, 1982	Sep. 20, 1982	1619-484-485	185178
S.T.C. No.222	June 24, 1982	Sep. 20, 1982	1619-486-487	185179
S.T.C. No.223	June 24, 1982	Sep. 20, 1982	1619-488-489	185180
S.T.C. No.224	June 24, 1982	Sep. 20, 1982	1619-490-491	185181
S.T.C. No.225	June 24, 1982	Sep. 20, 1982	1619-492-493	185182
S.T.C. No.226	June 24, 1982	Sep. 20, 1982	1619-494-495	185183
S.T.C. No.227	June 24, 1982	Sep. 20, 1982	1619-496-497	185184
S.T.C. No.228	June 24, 1982	Sep. 20, 1982	1619-498-499	185185
S.T.C. No.229	June 24, 1982	Sep. 20, 1982	1619-500-501	185186
S.T.C. No.230	June 24, 1982	Sep. 20, 1982	1619-502-503	185187
S.T.C. No.151	Oct. 2, 1982	Oct. 14, 1982	1624-582-583	188017
S.T.C. No.152	Oct. 2, 1982	Oct. 14, 1982	1624-584-585	188018
S.T.C. No.153	Oct. 2, 1982	Oct. 14, 1982	1624-586-587	188019
S.T.C. No.154	Oct. 2, 1982	Oct. 14, 1982	1624-588-589	188020
S.T.C. No.155	Oct. 2, 1982	Oct. 14, 1982	1624-590-591	188021
S.T.C. No.156	Oct. 2, 1982	Oct. 14, 1982	1624-592-593	188022
S.T.C. No.157	Oct. 2, 1982	Oct. 14, 1982	1624-594-595	188023
S.T.C. No.158	Oct. 2, 1982	Oct. 14, 1982	1624-596-597	188024
S.T.C. No.167	Oct. 2, 1982	Oct. 14, 1982	1624-598-599	188025
S.T.C. No.168	Oct. 2, 1982	Oct. 14, 1982	1624-600-601	188026
S.T.C. No.169	Oct. 2, 1982	Oct. 14, 1982	1624-602-603	188027
S.T.C. No.170	Oct. 2, 1982	Oct. 14, 1982	1624-604-605	188028
S.T.C. No.171	Oct. 2, 1982	Oct. 14, 1982	1624-606-607	188029
S.T.C. No.172	Oct. 2, 1982	Oct. 14, 1982	1624-608-609	188030
S.T.C. No.173	Oct. 2, 1982	Oct. 14, 1982	1624-610-611	188031
S.T.C. No.174	Oct. 2, 1982	Oct. 14, 1982	1624-612-213	188032
S.T.C. No.175	Oct. 2, 1982	Oct. 14, 1982	1624-614-615	188033

RECEIVED
BLM AZ STATE OFFICE
DEC 30 1983
7:45 A.M.
PHOENIX, ARIZONA

1207

SILVER T CORPORATION EXHIBIT A

Claim Name	Location Date	Recording Date	Book Page	A.M.C. #
S.T.C. No.176	Oct. 2, 1982	Oct. 14, 1982	1624-616-617	188034
S.T.C. No.177	Oct. 2, 1982	Oct. 14, 1982	1624-618-619	188035
S.T.C. No.178	Oct. 2, 1982	Oct. 14, 1982	1624-620-621	188036
S.T.C. No.179	Oct. 2, 1982	Oct. 14, 1982	1624-622-623	188037
S.T.C. No.180	Oct. 2, 1982	Oct. 14, 1982	1624-624-625	188038
S.T.C. No.181	Oct. 2, 1982	Oct. 14, 1982	1624-626-627	188039
S.T.C. No.182	Oct. 2, 1982	Oct. 14, 1982	1624-628-629	188040
S.T.C. No.183	Oct. 2, 1982	Oct. 14, 1982	1624-630-631	188041
S.T.C. No.184	Oct. 2, 1982	Oct. 14, 1982	1624-632-633	188042
S.T.C. No.231	Oct. 31, 1982	Nov. 2, 1982	1629-136-137	188043
S.T.C. No.232	Oct. 31, 1982	Nov. 2, 1982	1629-138-139	188044
S.T.C. No.233	Oct. 31, 1982	Nov. 2, 1982	1629-140-141	188045
S.T.C. No.234	Oct. 2, 1982	Oct. 14, 1982	1629-142-143	188046
S.T.C. No.235	Oct. 2, 1982	Oct. 14, 1982	1629-144-145	188047
S.T.C. No.236	Oct. 2, 1982	Oct. 14, 1982	1629-146-147	188048
S.T.C. No.237	Oct. 31, 1982	Oct. 14, 1982	1629-148-149	188049
S.T.C. No.238	Oct. 31, 1982	Nov. 2, 1982	1629-150-151	188050
S.T.C. No.239	Oct. 30, 1982	Nov. 2, 1982	1629-152-153	188051
S.T.C. No.240	Oct. 30, 1982	Nov. 2, 1982	1629-154-155	188052
S.T.C. No.241	Oct. 30, 1982	Nov. 2, 1982	1629-156-157	188053
S.T.C. No.242	Oct. 30, 1982	Nov. 2, 1982	1629-158-159	188054
S.T.C. No.243	Oct. 30, 1982	Nov. 2, 1982	1629-160-161	188055
S.T.C. No.244	Oct. 30, 1982	Nov. 2, 1982	1629-162-163	188056
S.T.C. No.245	Oct. 30, 1982	Nov. 2, 1982	1629-164-165	188057
S.T.C. No.246	Oct. 30, 1982	Nov. 2, 1982	1629-166-167	188058
S.T.C. No.247	Oct. 30, 1982	Nov. 2, 1982	1629-168-169	188059
S.T.C. No.248	Oct. 30, 1982	Nov. 2, 1982	1629-170-171	188060
S.T.C. No.249	Oct. 30, 1982	Nov. 2, 1982	1629-172-173	188061
S.T.C. No.250	Oct. 30, 1982	Nov. 2, 1982	1629-174-175	188062
S.T.C. No.251	Oct. 31, 1982	Nov. 2, 1982	1629-176-177	188063
S.T.C. No.252	Oct. 31, 1982	Nov. 2, 1982	1629-178-179	188064
S.T.C. No.253	Oct. 31, 1982	Nov. 2, 1982	1629-180-181	188065
S.T.C. No.254	Oct. 31, 1982	Nov. 2, 1982	1629-182-183	188066
S.T.C. No.255	Oct. 31, 1982	Nov. 2, 1982	1629-184-185	188067
S.T.C. No.256	Oct. 31, 1982	Nov. 2, 1982	1629-186-187	188068
S.T.C. No.257	Oct. 24, 1982	Nov. 2, 1982	1629-188-189	188069
S.T.C. No.259	Oct. 24, 1982	Nov. 2, 1982	1629-192-193	188070
S.T.C. No.260	Oct. 24, 1982	Nov. 2, 1982	1629-194-195	188071
S.T.C. No.261	Oct. 24, 1982	Nov. 2, 1982	1629-196-197	188072
S.T.C. No.262	Oct. 24, 1982	Nov. 2, 1982	1629-198-199	188073
S.T.C. No.263	Oct. 24, 1982	Nov. 2, 1982	1629-200-201	188074
S.T.C. No.264	Oct. 24, 1982	Nov. 2, 1982	1629-202-203	188075
S.T.C. No.265	Oct. 24, 1982	Nov. 2, 1982	1629-204-205	188076
S.T.C. No.266	Oct. 24, 1982	Nov. 2, 1982	1629-206-207	188077
S.T.C. No.267	Oct. 24, 1982	Nov. 2, 1982	1629-208-209	188078
S.T.C. No.268	Oct. 24, 1982	Nov. 2, 1982	1629-210-211	188079
S.T.C. No.269	Oct. 24, 1982	Nov. 2, 1982	1629-212-213	188080
S.T.C. No.270	Oct. 24, 1982	Nov. 2, 1982	1629-214-215	188081
S.T.C. No.271	Oct. 24, 1982	Nov. 2, 1982	1629-216-217	188082
S.T.C. No.272	Oct. 24, 1982	Nov. 2, 1982	1629-218-219	188083
S.T.C. No.273	Oct. 24, 1982	Nov. 2, 1982	1629-220-221	188084
S.T.C. No.274	Oct. 24, 1982	Nov. 2, 1982	1629-222-223	188085
S.T.C. No.275	Oct. 24, 1982	Nov. 2, 1982	1629-224-225	188086
S.T.C. No.276	Oct. 24, 1982	Nov. 2, 1982	1629-226-227	188087
S.T.C. No.277	Oct. 24, 1982	Nov. 2, 1982	1629-228-229	188088

RECEIVED
B.L.M. AZ STATE OFFICE
DEC 30 1983
7:45 A.M.
PHOENIX, ARIZONA

1208

SILVER T CORPORATION EXHIBIT A

Claim Name	Location Date	Recording Date	Book Page	A.M.C. #
S.T.C. No.278	Oct. 24, 1982	Nov. 2, 1982	1629-230-231	188089
S.T.C. No.279	Oct. 24, 1982	Nov. 2, 1982	1629-232-233	188090
S.T.C. No.280	Oct. 24, 1982	Nov. 2, 1982	1629-234-235	188091
S.T.C. No.281	Oct. 24, 1982	Nov. 2, 1982	1629-236-237	188092
S.T.C. No.282	Oct. 24, 1982	Nov. 2, 1982	1629-238-239	188093
S.T.C. No.283	Oct. 24, 1982	Nov. 2, 1982	1629-240-241	188094
S.T.C. No.284	Oct. 24, 1982	Nov. 2, 1982	1629-242-243	188095
S.T.C. No.285	Oct. 24, 1982	Nov. 2, 1982	1629-244-245	188096
S.T.C. No.286	Oct. 24, 1982	Nov. 2, 1982	1629-246-247	188097
S.T.C. No.287	Oct. 24, 1982	Nov. 2, 1982	1629-248-249	188098
S.T.C. No.288	Oct. 24, 1982	Nov. 2, 1982	1629-250-251	188099
S.T.C. No.289	Oct. 24, 1982	Nov. 2, 1982	1629-252-253	188100
S.T.C. No.290	Oct. 24, 1982	Nov. 2, 1982	1629-254-255	188101
S.T.C. No.291	Oct. 24, 1982	Nov. 2, 1982	1629-256-257	188102
S.T.C. No.292	Oct. 24, 1982	Nov. 2, 1982	1629-258-259	188103
S.T.C. No.293	Oct. 24, 1982	Nov. 2, 1982	1629-260-261	188104
S.T.C. No.294	Oct. 24, 1982	Nov. 2, 1982	1629-262-263	188105
S.T.C. No.295	Oct. 24, 1982	Nov. 2, 1982	1629-264-265	188106
S.T.C. No.296	Oct. 24, 1982	Nov. 2, 1982	1629-266-267	188107
S.T.C. No.297	Oct. 24, 1982	Nov. 2, 1982	1629-268-269	188108
S.T.C. No.298	Oct. 24, 1982	Nov. 2, 1982	1629-270-271	188109
S.T.C. No.299	Oct. 24, 1982	Nov. 2, 1982	1629-272-273	188110
S.T.C. No.300	Oct. 24, 1982	Nov. 2, 1982	1629-274-275	188111
S.T.C. No.301	Oct. 24, 1982	Nov. 2, 1982	1629-276-277	188112
S.T.C. No.302	Oct. 24, 1982	Nov. 2, 1982	1629-278-279	188113
S.T.C. No.303	Oct. 24, 1982	Nov. 2, 1982	1629-280-281	188114
S.T.C. No.304	Oct. 24, 1982	Nov. 2, 1982	1629-282-283	188115
S.T.C. No.305	Oct. 24, 1982	Nov. 2, 1982	1629-284-285	188116
S.T.C. No.306	Oct. 24, 1982	Nov. 2, 1982	1629-286-287	188117
S.T.C. No.307	Oct. 24, 1982	Nov. 2, 1982	1629-288-289	188118
S.T.C. No.308	Oct. 24, 1982	Nov. 2, 1982	1629-290-291	188119
S.T.C. No.309	Oct. 30, 1982	Nov. 2, 1982	1629-292-293	188120
S.T.C. No.310	Oct. 30, 1982	Nov. 2, 1982	1629-294-295	188121
S.T.C. No.311	Oct. 30, 1982	Nov. 2, 1982	1629-296-297	188122
S.T.C. No.312	Oct. 30, 1982	Nov. 2, 1982	1629-298-299	188123
S.T.C. No.313	Oct. 30, 1982	Nov. 2, 1982	1629-300-301	188124
S.T.C. No.314	Oct. 30, 1982	Nov. 2, 1982	1629-302-303	188125
S.T.C. No.315	Oct. 30, 1982	Nov. 2, 1982	1629-304-305	188126
S.T.C. No.316	Oct. 30, 1982	Nov. 2, 1982	1629-306-307	188127
S.T.C. No.317	Oct. 30, 1982	Nov. 2, 1982	1629-308-309	188128
S.T.C. No.318	Oct. 30, 1982	Nov. 2, 1982	1629-310-311	188129
S.T.C. No.319	Oct. 30, 1982	Nov. 2, 1982	1629-312-313	188130
S.T.C. No.320	Oct. 30, 1982	Nov. 2, 1982	1629-314-315	188131
S.T.C. No.321	Oct. 30, 1982	Nov. 2, 1982	1629-316-317	188132
S.T.C. No.322	Oct. 30, 1982	Nov. 2, 1982	1629-318-319	188133
S.T.C. No.323	Oct. 30, 1982	Nov. 2, 1982	1629-320-321	188134
S.T.C. No.324	Oct. 30, 1982	Nov. 2, 1982	1629-322-323	188135
S.T.C. No.325	Oct. 30, 1982	Nov. 2, 1982	1629-324-325	188136
S.T.C. No.326	Oct. 30, 1982	Nov. 2, 1982	1629-326-327	188137
S.T.C. No.327	Oct. 29, 1982	Nov. 2, 1982	1629-328-329	188138
S.T.C. No.328	29, 1982	Nov. 2, 1982	1629-330-331	188139
S.T.C. No.329	1982	Nov. 2, 1982	1629-332-333	188140

RECEIVED
B.L.M. AZ STATE OFFICE
DEC 30 1983
7:45 A.M.
PHOENIX, ARIZONA

1209

SILVER T CORPORATION EXHIBIT A

Claim Name	Location Date	Recording Date	Book Page	A.M.C. #
S.T.C. No.330	Oct. 29, 1982	Nov. 2, 1982	1629-334-335	188141
S.T.C. No.331	Oct. 29, 1982	Nov. 2, 1982	1629-336-337	188142
S.T.C. No.332	Oct. 29, 1982	Nov. 2, 1982	1629-338-339	188143
S.T.C. No.333	Oct. 29, 1982	Nov. 2, 1982	1629-340-341	188144
S.T.C. No.334	Oct. 29, 1982	Nov. 2, 1982	1629-342-343	188145
S.T.C. No.335	Oct. 29, 1982	Nov. 2, 1982	1629-344-345	188146
S.T.C. No.336	Oct. 29, 1982	Nov. 2, 1982	1629-346-347	188147
S.T.C. No.337	Oct. 29, 1982	Nov. 2, 1982	1629-348-349	188148
S.T.C. No.338	Oct. 29, 1982	Nov. 2, 1982	1629-350-351	188149
S.T.C. No.339	Oct. 29, 1982	Nov. 2, 1982	1629-352-353	188150
S.T.C. No.340	Oct. 29, 1982	Nov. 2, 1982	1629-354-355	188151
S.T.C. No.341	Oct. 29, 1982	Nov. 2, 1982	1629-356-357	188152
S.T.C. No.342	Oct. 29, 1982	Nov. 2, 1982	1629-358-359	188153
S.T.C. No.343	Oct. 29, 1982	Nov. 2, 1982	1629-360-361	188154
S.T.C. No.344	Oct. 29, 1982	Nov. 2, 1982	1629-362-363	188155
S.T.C. No.345	Oct. 29, 1982	Nov. 2, 1982	1629-364-365	188156
S.T.C. No.346	Oct. 29, 1982	Nov. 2, 1982	1629-366-367	188157
S.T.C. No.347	Oct. 29, 1982	Nov. 2, 1982	1629-368-369	188158
S.T.C. No.348	Oct. 29, 1982	Nov. 2, 1982	1629-370-371	188159
S.T.C. No.349	Oct. 29, 1982	Nov. 2, 1982	1629-372-373	188160
S.T.C. No.350	Oct. 29, 1982	Nov. 2, 1982	1629-374-375	188161
S.T.C. No.351	Oct. 29, 1982	Nov. 2, 1982	1629-376-377	188162
S.T.C. No.352	Oct. 29, 1982	Nov. 2, 1982	1629-378-379	188163
S.T.C. No.353	Oct. 29, 1982	Nov. 2, 1982	1629-380-381	188164
Horne No.110	Sep. 20, 1967	Sep. 21, 1967	501-320	18745
Horne No.111	Sep. 20, 1967	Sep. 21, 1967	501-321	18746
Horne No.112	Sep. 20, 1967	Sep. 21, 1967	501-322	18747
Horne No.113	Sep. 20, 1967	Sep. 21, 1967	501-323	18748
Horne No.114	Sep. 20, 1967	Sep. 21, 1967	501-324	18749
Horne No.115	Sep. 20, 1967	Sep. 21, 1967	501-325	18750
Horne No.116	Sep. 20, 1967	Sep. 21, 1967	501-326	18751
Horne No.117	Sep. 20, 1967	Sep. 21, 1967	501-327	18752

S4789
S4796

RECEIVED
BLM AZ STATE OFFICE
DEC 30 1983
7:45 A.M.
PHOENIX, ARIZONA

T.D.C. GROUP

1916

check M.R. [illegible] this #1 = #2

Bob Cat

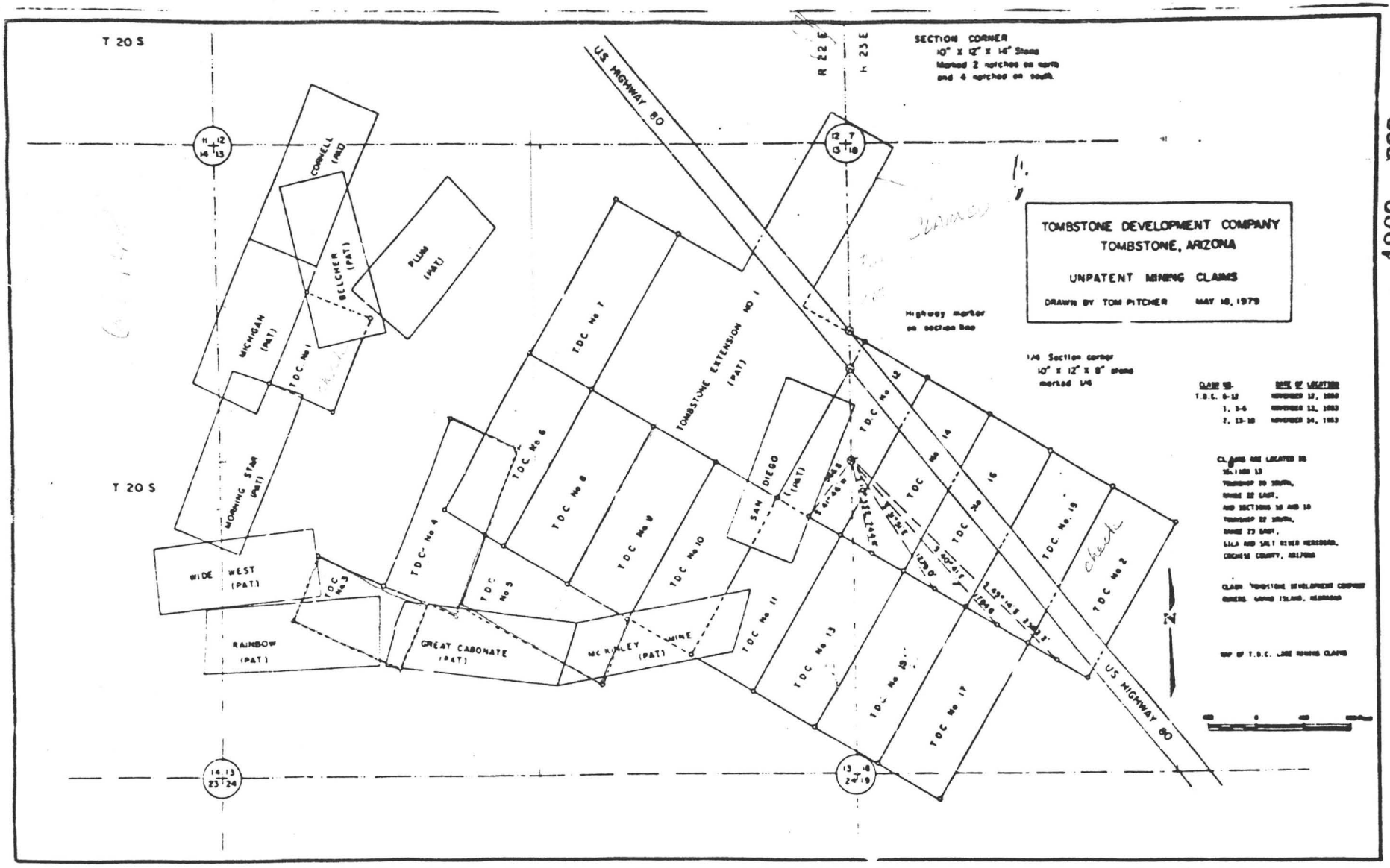

1369 PAGE 289

1311

Notice of Mining Location

LODE CLAIM

TO ALL WHOM IT MAY CONCERN:

This Mining Claim, the name of which is the T. D. C. No. 1 Mining Claim, situate on land belonging to the United States of America, and in which there are valuable mineral deposits, was entered upon and located for the purpose of exploration and purchase by Tom Walker, a citizen of the United States

(Locator must insert either "a citizen of the United States," or "who has declared his intention to become a citizen of the United States.") the undersigned, on the 13th day of November, 1963.

The length of this claim is 846 feet and I claim 100 feet in a Southerly direction and 746 feet in a Northerly direction from the center of the discovery point, at which this notice is posted, lengthwise of the claim together with 300 feet in width of the surface grounds, on each side of the center of said claim. The general course of the lode deposit and premises is from the Northerly to the Southerly

The claim is situated and located in the Tombstone Mining District, in Cochise County in the State of Arizona, about

in a direction from

Section 13, T. 20 S., R. 22 E., of the G. & S. R. M.

An overlap of the Belcher Lode. A patented claim is recognized

The surface boundaries of the claim are marked upon the ground as follows:

Beginning at Post

at a point in a Southerly direction 100 feet from the discovery point (at which this notice is posted), being in the center of the Southerly end line of said claim; thence Westerly 300 feet to a Post, being the Southwest corner of said claim; thence Northerly 846 feet to a Post being at the Northwest corner of said claim; thence Easterly 300 feet to a Post at the center of the Northerly end of this claim; thence Easterly 300 feet to a Post, being at the Northeast corner of said claim; thence Southerly 846 feet to a Post at the Southeast corner of srid claim; thence Westerly 300 feet to the place of beginning.

Dated and posted on the grounds this 13th day of November, 1963

Louis Zorn — Witness

Tom Walker — Locator(s)

STATE OF ARIZONA } ss.
COUNTY OF COCHISE }

Witness my hand and Official Seal

JAMES O. DIXON
County Recorder

Deputy

Indexed	Photostat Compared	Blotted

Fee $1.00

I hereby certify that the within instrument was filed and recorded at request of

Tom Walker
Tombstone, Ariz

Date NOV 18 1963 - 9 15 AM

Docket DOCKET 340 Page 207 No. 16406

1813

T.D.C. No. # 1 unpatented Lode Mining Claim situated in the Tombstone Mining District of Cochise County, State of Arizona. Owner of said claim is The Tombstone Development Company, P.O. Box 1445, Grand Island, Nebraska 68801, Telephone (308) 382-7480.

The claim is located in the following surveyed section(s) portions of which are projected in the following legal subdivision(s):

NW ¼ of Section 13 Township 20 South, Range 22 East G.&S.R. Meridian
___ ¼ of Section ___ Township 20 South, Range ___ East G.&S.R. Meridian
___ ¼ of Section ___ Township 20 South, Range ___ East G.&S.R. Meridian
___ ¼ of Section ___ Township 20 South, Range ___ East G.&S.R. Meridian

1213

204

Notice of Mining Location

LODE CLAIM

TO ALL WHOM IT MAY CONCERN:

This Mining Claim, the name of which is the T. D. C. No. 2 Mining Claim, situate on land belonging to the United States of America, and in which there are valuable mineral deposits, was entered upon and lacated for the purpose of exploration and purchase by Tom Walker, a citizen of the United States

(Locator must insert either "a citizen of the United States," or "who has declared his intention to become a citizen of the United States.")

the undersigned, on the 14th day of November, 1963

The length of this claim is 1500 feet and I claim 100 feet in a Southerly direction and 1400 feet in a Northerly direction from the center of the discovery point, at which this notice is posted, lengthwise of the claim together with 300 feet in width of the surface grounds, on each side of the center of said claim. The general course of the lode deposit and premises is from the Northerly to the Southerly

The claim is situated and located in the Tombstone Mining District, in Cochise County in the State of Arizona, about

in a direction from

Section 18, T. 20 S., R. 23 E., of the G. & S. R. M

The surface boundaries of the claim are marked upon the ground as follows:

Beginning at Post

at a point in a Southerly direction 100 feet from the discovery point (at which this notice is posted), being in the center of the Southerly end line of said claim; thence Westerly 300 feet to a Post, being the Southwest corner of said claim; thence Northerly 1500 feet to a Post being at the Northwest corner of said claim; thence Easterly 300 feet to a Post at the center of the Northerly end of this claim; thence Easterly 300 feet to a Post, being at the Northeast corner of said claim; thence Southerly 1500 feet to a Post at the Southeast corner of said claim; thence Westerly 300 feet to the place of beginning.

Dated and posted on the grounds this 14th day of November, 1963

Lorin Horne — Witness

Tom Walker — Locator(s)

STATE OF ARIZONA } ss.
COUNTY OF COCHISE }

Witness my hand and Official Seal

JAMES D. DIXON
County Recorder

H. W. Mitchell Deputy

Approved	Abstract Compared	Mailed

Fee $1.00

I hereby certify that the within instrument was filed and recorded at request of

Tom Walker
Box 251
Tombstone

Date NOV 18 1963 -9 15 AM

Docket DOCKET 340 Page 204 No. 16403

B14

T.D.C. No. #2 unpatented Lode Mining Claim situated in the Tombstone Mining District of Cochise County, State of Arizona. Owner of said claim is The Tombstone Development Company, P.O. Box 1445, Grand Island, Nebraska 68801, Telephone (308) 382-7480.

The claim is located in the following surveyed section(s) portions of which are projected in the following legal subdivision(s):

SE ¼ of Section 18 Township 20 South, Range 23 East G.&S.R. Meridian
SW ¼ of Section 18 Township 20 South, Range 23 East G.&S.R. Meridian
___ ¼ of Section ___ Township 20 South, Range ___ East G.&S.R. Meridian
___ ¼ of Section ___ Township 20 South, Range ___ East G.&S.R. Meridian

1215

208

Notice of Mining Location

LODE CLAIM

TO ALL WHOM IT MAY CONCERN:

This Mining Claim, the name of which is the T. D. C. No. 3 Mining Claim, situate on land belonging to the United States of America, and in which there are valuable mineral deposits, was entered upon and lacated for the purpose of exploration and purchase by Tom Walker, a citizen of the United States

(Locator must insert either "a citizen of the United States," or "who has declared his intention to become a citizen of the United States.")

the undersigned, on the 13th day of November, 1963

The length of this claim is 750 feet and I claim 100 feet in a Westerly direction and 650 feet in a Easterly direction from the center of the discovery point, at which this notice is posted, lengthwise of the claim together with 300 feet in width of the surface grounds, on each side of the center of said claim. The general course of the lode deposit and premises is from the Easterly to the Westerly

The claim is situated and located in the Tombstone Mining District, in Cochise County in the State of Arizona, about

in a direction from

Section 13, T. 20 S., R. 22 E. of the G & S. R. M.

An overlap on the Wide West, Rainbow & Great Carbonate Lodes, patented claims is recognized

The surface boundaries of the claim are marked upon the ground as follows:

Beginning at Post

at a point in a Westerly direction 100 feet from the discovery point (at which this notice is posted), being in the center of the Westerly end line of said claim; thence Northerly 300 feet to a Post, being the Northwest corner of said claim; thence Easterly 750 feet to a Post being at the Northeast corner of said claim; thence Southerly 300 feet to a Post at the center of the Easterly end of this claim; thence Southerly 300 feet to a Post, being at the Southeast corner of said claim; thence Westerly 750 feet to a Post at the Southwest corner of said claim; thence Northerly 300 feet to the place of beginning.

Dated and posted on the grounds this 13th day of November, 1963

Louis F Towe — Tom Walker

Witness — Locator(s)

STATE OF ARIZONA } ss.
COUNTY OF COCHISE }

Witness my hand and Official Seal

JAMES O. DIXON
County Recorder

H. B. Whde Deputy

Indexed	Photostat Compared	Blotted

Fee $1.00

I hereby certify that the within instrument was filed and recorded at request of

Tom Walker
Tombstone, Ariz

Date NOV 18 1963 - 9 15 AM

Docket DOCKET 340 Page 208 No. 16407

1316

T.D.C. No. # 3 unpatented Lode Mining Claim situated in the Tombstone Mining District of Cochise County, State of Arizona. Owner of said claim is The Tombstone Development Company, P.O. Box 1445, Grand Island, Nebraska 68801, Telephone (308) 382-7480.

The claim is located in the following surveyed section(s) portions of which are projected in the following legal subdivision(s):

SW ¼ of Section 13 Township 20 South, Range 22 East G.&S.R. Meridian
___ ¼ of Section ___ Township 20 South, Range ___ East G.&S.R. Meridian
___ ¼ of Section ___ Township 20 South, Range ___ East G.&S.R. Meridian
___ ¼ of Section ___ Township 20 South, Range ___ East G.&S.R. Meridian

1217

Notice of Mining Location

LODE CLAIM

TO ALL WHOM IT MAY CONCERN:

This Mining Claim, the name of which is the T. D. C. No. 4 Mining Claim, situate on land belonging to the United States of America, and in which there are valuable mineral deposits, was entered upon and located for the purpose of exploration and purchase by Tom Walker, A citizen of the United States

(Location must mention "a citizen of the United States," or "those who have declared their intention to become a citizen of the United States.")

the undersigned, on the 13th day of November, 19 63

The length of this claim is 1500 feet and I claim 100 feet in a Southerly direction and 1400 feet in a Northerly direction from the center of the discovery point, at which this notice is posted, lengthwise of the claim together with 300 feet in width of the surface grounds, on each side of the center of said claim. The general course of the lode deposit and premises is from the Northerly to the Southerly

The claim is situated and located in the Tombstone Mining District, in Cochise County in the State of Arizona, about

in a direction from

Section 13, T. 20 S., R. 22 E. of the G. & S. R. M.

An overlap of the Great Carbonate Lode, a patented claim is recognized. The Westerly line of this claim is adjacent to Scorpio No. 6 claim on its Easterly line.

The surface boundaries of the claim are marked upon the ground as follows:

Beginning at Post

at a point in a Southerly direction 100 feet from the discovery point (at which this notice is posted), being in the center of the Southerly end line of said claim; thence Westerly 300 feet to a Post, being the Southwest corner of said claim; thence Northerly 1500 feet to a Post being at the Northwest corner of said claim; thence Easterly 300 feet to a Post at the center of the Northerly end of this claim; thence Easterly 300 feet to a Post, being at the Northeast corner of said claim; thence Southerly 1500 feet to a Post at the Southeast corner of said claim; thence Westerly 300 feet to the place of beginning.

Dated and posted on the grounds this 13th day of November, 19 63

Louis F Jone — Witness

Tom Walker — Locator(s)

RECORDED
STATE OF ARIZONA
COUNTY OF COCHISE

Witness my Hand and Official Seal
WILLIAM O. DIXON
County Recorder
Deputy

Indexed	Photostat Compared	Blotted

Fee $1.00

I hereby certify that the within instrument was filed and recorded at request of

Tom Walker
Tombstone, Ariz.

NOV 18 1963 - 9 15 AM
Date

Docket DOCKET 340 Page 209 No. 16408

1318

T.D.C. No. # 4 unpatented Lode Mining Claim situated in the Tombstone Mining District of Cochise County, State of Arizona. Owner of said claim is The Tombstone Development Company, P.O. Box 1445, Grand Island, Nebraska 68801, Telephone (308) 382-7480.

The claim is located in the following surveyed section(s) portions of which are projected in the following legal subdivision(s):

NW¼ of Section 13 Township 20 South, Range 22 East G.&S.R. Meridian
SW¼ of Section 13 Township 20 South, Range 22 East G.&S.R. Meridian
___¼ of Section ___ Township 20 South, Range ___ East G.&S.R. Meridian
___¼ of Section ___ Township 20 South, Range ___ East G.&S.R. Meridian

1219

210

Notice of Mining Location

LODE CLAIM

TO ALL WHOM IT MAY CONCERN:

This Mining Claim, the name of which is the T. D. C. No. 5 Mining Claim, situate on land belonging to the United States of America, and in which there are valuable mineral deposits, was entered upon and located for the purpose of exploration and purchase by Tom Walker, A citizen of the United States

(Location must insert either "a citizen of the United States," or "Who has declared his intention to become a citizen of the United States.")

the undersigned, on the 13th day of November, 1963

The length of this claim is 1500 feet and I claim 100 feet in a Westerly direction and 1400 feet in a Easterly direction from the center of the discovery point, at which this notice is posted, lengthwise of the claim together with 300 feet in width of the surface grounds, on each side of the center of said claim. The general course of the lode deposit and premises is from the Easterly to the Westerly

The claim is situated and located in the Tombstone Mining District, in Cochise County in the State of Arizona, about

in a direction from

Section 13, T. 20 S., R. 22 E. of the G. & S. R. M.

An overlap on Great Carbonate & McKinley Mine Lodes, patented claims is recognized.

The surface boundaries of the claim are marked upon the ground as follows:

Beginning at Post

at a point in a Westerly direction 100 feet from the discovery point (at which this notice is posted), being in the center of the Westerly end line of said claim; thence Northerly 300 feet to a Post, being the Northwest corner of said claim; thence Easterly 1500 feet to a Post being at the Northeast corner of said claim; thence Southerly 300 feet to a Post at the center of the Easterly end of this claim; thence Southerly 300 feet to a Post, being at the Southeast corner of said claim; thence Westerly 1500 feet to a Post at the Southwest corner of said claim; thence Northerly 300 feet to the place of beginning.

Dated and posted on the grounds this 13th day of November, 1963

Louis Flone — Tom Walker

Witness — Locator(s)

STATE OF ARIZONA
COUNTY OF COCHISE
Witness my hand and official seal
JAMES G. DIXON
County Recorder
Deputy

Indexed | Compared | Mailed

Fee $1.00

Docket DOCKET 308

I hereby certify that the within instrument was filed and recorded at request of

Tom Walker
Tombstone, Ariz

Date NOV 18 1963 - 9 15 AM

Page 210 No. 16409

1980

T.D.C. No. #5 unpatented Lode Mining Claim situated in the Tombstone Mining District of Cochise County, State of Arizona. Owner of said claim is The Tombstone Development Company, P.O. Box 1445, Grand Island, Nebraska 68801, Telephone (308) 382-7480.

The claim is located in the following surveyed section(s) portions of which are projected in the following legal subdivision(s):

SW ¼ of Section 13 Township 20 South, Range 22 East G.&S.R. Meridian
SE ¼ of Section 13 Township 20 South, Range 22 East G.&S.R. Meridian
___ ¼ of Section ___ Township 20 South, Range ___ East G.&S.R. Meridian
___ ¼ of Section ___ Township 20 South, Range ___ East G.&S.R. Meridian

1321

Notice of Mining Location

LODE CLAIM

TO ALL WHOM IT MAY CONCERN:

This Mining Claim, the name of which is the T. D. C. No. 6 Mining Claim, situate on land belonging to the United States of America, and in which there are valuable mineral deposits, was entered upon and located for the purpose of exploration and purchase by Tom Walker, A citizen of the United States

(Insert here whether citizen of the United States, or who has declared his intention to become a citizen of the United States.)

the undersigned, on the 12th day of November, 1963.

The length of this claim is 1500 feet and I claim 100 feet in a Easterly direction and 1400 feet in a Westerly direction from the center of the discovery point, at which this notice is posted, lengthwise of the claim together with 300 feet in width of the surface grounds, on each side of the center of said claim. The general course of the lode deposit and premises is from the Northerly to the Southerly.

The claim is situated and located in the Tombstone Mining District, in Cochise County in the State of Arizona, about

in a direction from

Section 13, T. 20 S., R. 22 E., of the G. & S. R. M.

The surface boundaries of the claim are marked upon the ground as follows:

Beginning at Post

at a point in a Northerly direction 100 feet from the discovery point (at which this notice is posted), being in the center of the Northerly end line of said claim; thence Easterly 300 feet to a Post, being the Northeast corner of said claim; thence Southerly 1500 feet to a Post being at the Southeast corner of said claim; thence Westerly 300 feet to a Post at the center of the Southerly end of this claim; thence Westerly 300 feet to a Post, being at the Southwest corner of said claim; thence Northerly 1500 feet to a ~~[illegible]~~ Post at the Northwest corner of said claim; thence Easterly 300 feet to the place of beginning.

Dated and posted on the grounds this 12th day of November, 1963

Louis F. Tom — Witness

Tom Walker — Locator(s)

STATE OF ARIZONA } ss.
COUNTY OF COCHISE }

Witness my hand and Official Seal

JAMES D. DIXON, County Recorder

Deputy

Fee $1.00

Indexed	Photostat Compared	Blotted

I hereby certify that the within instrument was filed and recorded at request of

Tom Walker, Tombstone, Ariz

Date NOV 18 1963 - 9 15 AM

Docket DOCKET 340 Page 211 No. 16410

1288

T.D.C. No. # 6 unpatented Lode Mining Claim situated in the Tombstone Mining District of Cochise County, State of Arizona. Owner of said claim is The Tombstone Development Company, P.O. Box 1445, Grand Island, Nebraska 68801, Telephone (308) 382-7480.

The claim is located in the following surveyed section(s) portions of which are projected in the following legal subdivision(s):

NW ¼ of Section 13 Township 20 South, Range 22 East G.&S.R. Meridian
SW ¼ of Section 13 Township 20 South, Range 22 East G.&S.R. Meridian
NE ¼ of Section 13 Township 20 South, Range 22 East G.&S.R. Meridian
SE ¼ of Section 13 Township 20 South, Range 22 East G.&S.R. Meridian

1223

212

Notice of Mining Location

LODE CLAIM

TO ALL WHOM IT MAY CONCERN:

This Mining Claim, the name of which is the T. D. C. No. 7 Mining Claim, situate on land belonging to the United States of America, and in which there are valuable mineral deposits, was entered upon and lacated for the purpose of exploration and purchase by Tom Walker, A citizen of the United States

(Locator must insert either "a citizen of the United States," or "who has declared his intention to become a citizen of the United States.")

the undersigned, on the 12th day of November, 1963

The length of this claim is 1500 feet and I claim 100 feet in a Southerly direction and 1400 feet in a Northerly direction from the center of the discovery point, at which this notice is posted, lengthwise of the claim together with 300 feet in width of the surface grounds, on each side of the center of said claim. The general course of the lode deposit and premises is from the Northerly to the Southerly

The claim is situated and located in the Tombstone Mining District, in Cochise County in the State of Arizona, about

in a direction from

Section 13, T. 20 S., R. 22 E. of the G. & S. R. M.

The surface boundaries of the claim are marked upon the ground as follows:

Beginning at Post

at a point in a Southerly direction 100 feet from the discovery point (at which this notice is posted), being in the center of the Southerly end line of said claim; thence Westerly 300 feet to a Post, being the Southwest corner of said claim; thence Northerly 1500 feet to a Post being at the Northwest corner of said claim; thence Easterly 300 feet to a Post at the center of the Northerly end of this claim; thence Easterly 300 feet to a Post, being at the Northeast corner of said claim; thence Southerly 1500 feet to a Post at the Southeast corner of said claim; thence Westerly 300 feet to the place of beginning.

Dated and posted on the grounds this 12th day of November, 1963

Louis F Torre — Witness

Tom Walker — Locator(s)

STATE OF ARIZONA } ss.
COUNTY OF COCHISE }

Witness my hand and Official Seal

[illegible] DIXON
County Recorder

[illegible] White Deputy

Indexed	Photostat Compared	Mailed

Fee $1.00

I hereby certify that the within instrument was filed and recorded at request of

Tom Walker
Tombstone, Ariz.

Date NOV 18 1963 - 9 15 AM

Docket DOCKET 340 Page 212 No. 16411

1334

T.D.C. No. # 7 unpatented Lode Mining Claim situated in the Tombstone Mining District of Cochise County, State of Arizona. Owner of said claim is The Tombstone Development Company, P.O. Box 1445, Grand Island, Nebraska 68801, Telephone (308) 382-7480.

The claim is located in the following surveyed section(s) portions of which are projected in the following legal subdivision(s):

NW ¼ of Section 13 Township 20 South, Range 22 East G.&S.R. Meridian
NE ¼ of Section 13 Township 20 South, Range 22 East G.&S.R. Meridian
___ ¼ of Section ___ Township 20 South, Range ___ East G.&S.R. Meridian
___ ¼ of Section ___ Township 20 South, Range ___ East G.&S.R. Meridian

1225

Notice of Mining Location

LODE CLAIM

TO ALL WHOM IT MAY CONCERN:

This Mining Claim, the name of which is the T. D. C. No. 8 Mining Claim, situate on land belonging to the United States of America, and in which there are valuable mineral deposits, was entered upon and located for the purpose of exploration and purchase by Tom Walker, A citizen of the United States

(Locator must insert either "a citizen of the United States," or "who has declared his intention to become a citizen of the United States.")

the undersigned, on the 12th day of November, 1963

The length of this claim is 15-- feet and I claim 100 feet in a Northerly direction and 1400 feet in a Southerly direction from the center of the discovery point, at which this notice is posted, lengthwise of the claim together with 300 feet in width of the surface grounds, on each side of the center of said claim. The general course of the lode deposit and premises is from the Northerly to the Southerly

The claim is situated and located in the Tombstone Mining District, in Cochise County in the State of Arizona, about

in a direction from

Section 13, T. 20 S., R. 22 E. of the G. & S. R. M.

The surface boundaries of the claim are marked upon the ground as follows:

Beginning at Post

at a point in a Northerly direction 100 feet from the discovery point (at which this notice is posted), being in the center of the Northerly end line of said claim; thence Easterly 300 feet to a Post, being the Northeast corner of said claim; thence Southerly 1500 feet to a Post being at the Southeast corner of said claim; thence Westerly 300 feet to a Post at the center of the Southerly end of this claim; thence Westerly 300 feet to a Post, being at the Southwest corner of said claim; thence Northerly 1500 feet to a Post at the Northwest corner of said claim; thence Easterly 300 feet to the place of beginning

Dated and posted on the grounds this 12th day of November, 1963

Louis F Vone — Witness

Tom Walker — Locator(s)

STATE OF ARIZONA } ss.
COUNTY OF COCHISE }

Witness my hand and Official Seal

JAMES O. DIXON

County Recorder

Deputy

Indexed	Photostat Compared	Blotted

Fee $1.00

I hereby certify that the within instrument was filed and recorded at request of

Tom Walker
Tombstone, Ariz

Date NOV 18 1963 - 9 15 AM

Docket DOCKET 340 Page 213 No. 16412

1286

T.D.C. No. # 8 unpatented Lode Mining Claim situated in the Tombstone Mining District of Cochise County, State of Arizona. Owner of said claim is The Tombstone Development Company, P.O. Box 1445, Grand Island, Nebraska 68801, Telephone (308) 382-7480.

The claim is located in the following surveyed section(s) portions of which are projected in the following legal subdivision(s):

NE ¼ of Section 13 Township 20 South, Range 22 East G.&S.R. Meridian
SE ¼ of Section 13 Township 20 South, Range 22 East G.&S.R. Meridian
SW ¼ of Section 13 Township 20 South, Range 22 East G.&S.R. Meridian
___ ¼ of Section ___ Township 20 South, Range ___ East G.&S.R. Meridian

1227

214

Notice of Mining Location

LODE CLAIM

TO ALL WHOM IT MAY CONCERN:

This Mining Claim, the name of which is the T. D. C. No. 9 Mining Claim, situate on land belonging to the United States of America, and in which there are valuable mineral deposits, was entered upon and located for the purpose of exploration and purchase by Tom Walker, A citizen of the United States

(Locator must insert either "A citizen of the United States," or "Who has declared his intention to become a citizen of the United States.")

the undersigned, on the 12th day of November, 1963

The length of this claim is 1500 feet and I claim 100 feet in a Northerly direction and 1400 feet in a Southerly direction from the center of the discovery point, at which this notice is posted, lengthwise of the claim together with 300 feet in width of the surface grounds, on each side of the center of said claim. The general course of the lode deposit and premises is from the Northerly to the Southerly

The claim is situated and located in the Tombstone Mining District, in Cochise County in the State of Arizona, about

in a direction from

Section 13, T. 20 S., R. 22 E. of the G. & S. R. M.

The surface boundaries of the claim are marked upon the ground as follows:

Beginning at Post

at a point in a Northerly direction 100 feet from the discovery point (at which this notice is posted), being in the center of the Northerly end line of said claim; thence Easterly 300 feet to a Post, being the Northeast corner of said claim; thence Southerly 1500 feet to a Post being at the Southeast corner of said claim; thence Westerly 300 feet to a Post at the center of the Southerly end of this claim; thence Westerly 300 feet to a Post, being at the Southwest corner of said claim; thence Northerly 1500 feet to a Post at the Northwest corner of said claim; thence Easterly 300 feet to the place of beginning.

Dated and posted on the grounds this 12th day of November, 1963

Louis F Tone — Tom Walker

Witness — Locator(s)

STATE OF ARIZONA
COUNTY OF COCHISE } ss.

Witness my hand and Official Seal

JAMES O. DIXON
County Recorder

Deputy

Indexed	Photostat Compared	Mailed

Fee $1.00

I hereby certify that the within instrument was filed and recorded at request of

Tom Walker
Tombstone, Ariz

Date NOV 18 1963 - 9 15 AM

Docket DOCKET 340 Page 214 No. 16413

1888

T.D.C. No. # 9 unpatented Lode Mining Claim situated in the Tombstone Mining District of Cochise County, State of Arizona. Owner of said claim is The Tombstone Development Company, P.O. Box 1445, Grand Island, Nebraska 68801, Telephone (308) 382-7480.

The claim is located in the following surveyed section(s) portions of which are projected in the following legal subdivision(s):

NE ¼ of Section 13 Township 20 South, Range 22 East G.&S.R. Meridian
SE ¼ of Section 13 Township 20 South, Range 22 East G.&S.R. Meridian
___ ¼ of Section ___ Township 20 South, Range ___ East G.&S.R. Meridian
___ ¼ of Section ___ Township 20 South, Range ___ East G.&S.R. Meridian

1229

Notice of Mining Location

LODE CLAIM

TO ALL WHOM IT MAY CONCERN:

This Mining Claim, the name of which is the T. D. C. No. 10 Mining Claim, situate on land belonging to the United States of America, and in which there are valuable mineral deposits, was entered upon and located for the purpose of exploration and purchase by Tom Walker, A citizen of the United States

(Locator must insert either "a citizen of the United States," or "who has declared his intention to become a citizen of the United States.")

the undersigned, on the 12th day of November, 1963

The length of this claim is 1500 feet and I claim 100 feet in a Northerly direction and 1400 feet in a Southerly direction from the center of the discovery point, at which this notice is posted, lengthwise of the claim together with 300 feet in width of the surface grounds, on each side of the center of said claim. The general course of the lode deposit and premises is from the Northerly to the Southerly

The claim is situated and located in the Tombstone Mining District, in Cochise County in the State of Arizona, about

in a direction from

Section 13, T. 20 S., R. 22 E. of the G. & S. R. M.

An overlap on the San Diego Lode, a patented claim is recognized

The surface boundaries of the claim are marked upon the ground as follows:

Beginning at Post

at a point in a Northerly direction 100 feet from the discovery point (at which this notice is posted), being in the center of the Northerly end line of said claim; thence Easterly 300 feet to a Post, being the Northeast corner of said claim; thence Southerly 1500 feet to a Post being at the Southeast corner of said claim; thence Westerly 300 feet to a Post at the center of the Southerly end of this claim; thence Westerly 300 feet to a Post, being at the Southwest corner of said claim; thence Northerly 1500 feet to a Post at the Northwest corner of said claim; thence Easterly 300 feet to the place of beginning.

Dated and posted on the grounds this 12th day of November, 1963

Louis F Jones — Witness

Tom Walker — Locator(s)

STATE OF ARIZONA } ss.
COUNTY OF COCHISE }

Witness my hand and Official Seal
JAMES O. DIXON
County Recorder
Deputy

Fee $1.00

Indexed	Photostat Compared	Blotted

I hereby certify that the within instrument was filed and recorded at request of

Tom Walker
Tombstone, Ariz

Date NOV 18 1963 -9 15 AM

Docket DOCKET 300 Page 215 No. 16414

1330

T.D.C. No. #10 unpatented Lode Mining Claim situated in the Tombstone Mining District of Cochise County, State of Arizona. Owner of said claim is The Tombstone Development Company, P.O. Box 1445, Grand Island, Nebraska 68801, Telephone (308) 382-7480.

The claim is located in the following surveyed section(s) portions of which are projected in the following legal subdivision(s):

SE ¼ of Section 13 Township 20 South, Range 22 East G.&S.R. Meridian
___ ¼ of Section ___ Township 20 South, Range ___ East G.&S.R. Meridian
___ ¼ of Section ___ Township 20 South, Range ___ East G.&S.R. Meridian
___ ¼ of Section ___ Township 20 South, Range ___ East G.&S.R. Meridian

1231

216

Notice of Mining Location

LODE CLAIM

TO ALL WHOM IT MAY CONCERN:

This Mining Claim, the name of which is the T. D. C. No. 11 Mining Claim, situate on land belonging to the United States of America, and in which there are valuable mineral deposits, was entered upon and located for the purpose of exploration and purchase by Tom Walker, A citizen of the United States

(Locator must insert either "a citizen of the United States," or "who has declared his intention to become a citizen of the United States.")

the undersigned, on the 12th day of November, 1963

The length of this claim is 1500 feet and I claim 100 feet in a Northerly direction and 1400 feet in a Southerly direction from the center of the discovery point, at which this notice is posted, lengthwise of the claim together with 300 feet in width of the surface grounds, on each side of the center of said claim. The general course of the lode deposit and premises is from the Northerly to the Southerly

The claim is situated and located in the Tombstone Mining District, in Cochise County in the State of Arizona, about

in a direction from

Section 13, T. 20 S., R. 22 E. of the G. & S. R. M.

An overlap on San Diego & McKinley Mine Lodes, patented claims is recognized.

The surface boundaries of the claim are marked upon the ground as follows:

Beginning at Post

at a point in a Northerly direction 100 feet from the discovery point (at which this notice is posted), being in the center of the Northerly end line of said claim; thence Easterly 300 feet to a Post, being the Northeast corner of said claim; thence Southerly 1500 feet to a Post being at the Southeast corner of said claim; thence Westerly 300 feet to a Post at the center of the Southerly end of this claim; thence Westerly 300 feet to a Post, being at the Southwest corner of said claim; thence Northerly 1500 feet to a Post at the Northwest corner of said claim; thence Easterly 300 feet to the place of beginning.

Dated and posted on the grounds this 12th day of November, 1963

Tom Walker

Witness

Locator(s)

STATE OF ARIZONA } ss.
COUNTY OF COCHISE }

Witness my hand and Official Seal
JAMES O. DIXON
County Recorder

Deputy

Indexed	Photograph Completed	Entered

Fee $1.00

I hereby certify that the within instrument was filed and recorded at request of

Tom Walker
Tombstone, Ariz

Date NOV 18 1963 - 9 15 AM

Docket DOCKET 340

Page 216 No. 16415

1338

T.D.C. No. # 11 unpatented Lode Mining Claim situated in the Tombstone Mining District of Cochise County, State of Arizona. Owner of said claim is The Tombstone Development Company, P.O. Box 1445, Grand Island, Nebraska 68801, Telephone (308) 382-7480.

The claim is located in the following surveyed section(s) portions of which are projected in the following legal subdivision(s):

SE ¼ of Section 13 Township 20 South, Range 22 East G.&S.R. Meridian
___ ¼ of Section ___ Township 20 South, Range ___ East G.&S.R. Meridian
___ ¼ of Section ___ Township 20 South, Range ___ East G.&S.R. Meridian
___ ¼ of Section ___ Township 20 South, Range ___ East G.&S.R. Meridian

1233

Notice of Mining Location

LODE CLAIM

TO ALL WHOM IT MAY CONCERN:

This Mining Claim, the name of which is the T. D. C. No. 12 Mining Claim, situate on land belonging to the United States of America, and in which there are valuable mineral deposits, was entered upon and located for the purpose of exploration and purchase by Tom Walker, a citizen of the United States

(Locator must insert words "a citizen of the United States," or "who has declared his intention to become a citizen of the United States.")

the undersigned, on the 12th day of November, 1963

The length of this claim is 1500 feet and I claim 100 feet in a Southerly direction and 1400 feet in a Northerly direction from the center of the discovery point, at which this notice is posted, lengthwise of the claim together with 300 feet in width of the surface grounds, on each side of the center of said claim. The general course of the lode deposit and premises is from the Northerly to the Southerly

The claim is situated and located in the Tombstone Mining District, in Cochise County in the State of Arizona, about

in a direction from

Section 13, T. 20 S., R. 22 E. & Section 18, T. 20 S., R. 23 E. G. & S. R. M. An overlap on San Diego Lode, a patented claim is recognized.

The surface boundaries of the claim are marked upon the ground as follows:

Beginning at Post

at a point in a Southerly direction 100 feet from the discovery point (at which this notice is posted), being in the center of the Southerly end line of said claim; thence Westerly 300 feet to a Post, being the Southwest corner of said claim; thence Northerly 1500 feet to a Post being at the Northwest corner of said claim; thence Easterly 300 feet to a Post at the center of the Northerly end of this claim; thence Easterly 300 feet to a Post, being at the Northeast corner of said claim; thence Southerly 1500 feet to a Post at the Southeast corner of said claim; thence Westerly 300 feet to the place of beginning.

Dated and posted on the grounds this 12th day of November, 1963

Tom Walker

Witness — Locator(s)

STATE OF ARIZONA } ss.
COUNTY OF COCHISE }

Witness my hand and Official Seal

JAMES C. DIXON

County Recorder

Deputy

Fee $1.00

Indexed	Photostat Compared	Blotted

I hereby certify that the within instrument was filed and recorded at request of

Tom Walker
Tombstone, Ariz

Date NOV 18 1963 -9 12 AM

Docket POCKET 340 Page 217 No. 16416

1234

T.D.C. No. #12 unpatented Lode Mining Claim situated in the Tombstone Mining District of Cochise County, State of Arizona. Owner of said claim is The Tombstone Development Company, P.O. Box 1445, Grand Island, Nebraska 68801, Telephone (308) 382-7480.

The claim is located in the following surveyed section(s) portions of which are projected in the following legal subdivision(s):

NE ¼ of Section 13 Township 20 South, Range 22 East G.&S.R. Meridian
SE ¼ of Section 13 Township 20 South, Range 22 East G.&S.R. Meridian
NW ¼ of Section 18 Township 20 South, Range 23 East G.&S.R. Meridian
SW ¼ of Section 18 Township 20 South, Range 23 East G.&S.R. Meridian

1235

218

Notice of Mining Location

LODE CLAIM

TO ALL WHOM IT MAY CONCERN:

This Mining Claim, the name of which is the T. D. C. No. 13 Mining Claim, situate on land belonging to the United States of America, and in which there are valuable mineral deposits, was entered upon and lacated for the purpose of exploration and purchase by Tom Walker, A citizen of the United States

(Locator must insert either "a citizen of the United States," or "who has declared his intention to become a citizen of the United States.")

the undersigned, on the 14th day of November, 19 63

The length of this claim is 1500 feet and I claim 100 feet in a Northerly direction and 1400 feet in a Southerly direction from the center of the discovery point, at which this notice is posted, lengthwise of the claim together with 300 feet in width of the surface grounds, on each side of the center of said claim. The general course of the lode deposit and premises is from the Northerly to the Southerly

The claim is situated and located in the Tombstone Mining District, in Cochise County in the State of Arizona, about

in a direction from

Section 13, T. 20 S., R. 22 E & Section 18, T. 20 S., R. 23 E. of the G. & S. R. M.

The surface boundaries of the claim are marked upon the ground as follows:

Beginning at Post

at a point in a Northerly direction 100 feet from the discovery point (at which this notice is posted), being in the center of the Northerly end line of said claim; thence Easterly 300 feet to a Post, being the Northeast corner of said claim; thence Southerly 1500 feet to a Post being at the Southeast corner of said claim; thence Westerly 300 feet to a Post at the center of the Southerly end of this claim; thence Westerly 300 feet to a Post, being at the Southwest corner of said claim; thence Northerly 1500 feet to a Post at the Northwest corner of said claim; thence Easterly 300 feet to the place of beginning.

Dated and posted on the grounds this 14th day of November, 19 63

Lewis F. Tom — Tom Walker

Witness — Locator(s)

STATE OF ARIZONA } ss.
COUNTY OF COCHISE }

Witness my hand and Official Seal
JAMES D. DIXON
County Recorder
W. E. Pikite Deputy

Indexed	Photostat Compared	Mailed

I hereby certify that the within instrument was filed and recorded at request of

Tom Walker
Tombstone, Ariz

Date NOV 18 1963 - 9 15 AM

Docket DOCKET 300 Page 218 No. 16417

1336

T.D.C. No. # 13 unpatented Lode Mining Claim situated in the Tombstone Mining District of Cochise County, State of Arizona. Owner of said claim is The Tombstone Development Company, P.O. Box 1445, Grand Island, Nebraska 68801, Telephone (308) 382-7480.

The claim is located in the following surveyed section(s) portions of which are projected in the following legal subdivision(s):

SW ¼ of Section 13 Township 20 South, Range 22 East G.&S.R. Meridian
SE ¼ of Section 18 Township 20 South, Range 23 East G.&S.R. Meridian
___ ¼ of Section ___ Township 20 South, Range ___ East G.&S.R. Meridian
___ ¼ of Section ___ Township 20 South, Range ___ East G.&S.R. Meridian

1237

Notice of Mining Location

LODE CLAIM

TO ALL WHOM IT MAY CONCERN:

This Mining Claim, the name of which is the T. D. C. No. 14 Mining Claim, situate on land belonging to the United States of America, and in which there are valuable mineral deposits, was entered upon and located for the purpose of exploration and purchase by Tom Walker, a citizen of the United States

(Locator must insert either "a citizen of the United States," or "who has declared his intention to become a citizen of the United States.")

the undersigned, on the 14th day of November, 1963.

The length of this claim is 1500 feet and I claim 100 feet in a Southerly direction and 1400 feet in a Northerly direction from the center of the discovery point, at which this notice is posted, lengthwise of the claim together with 300 feet in width of the surface grounds, on each side of the center of said claim. The general course of the lode deposit and premises is from the Northerly to the Southerly.

The claim is situated and located in the Tombstone Mining District, in Cochise County in the State of Arizona, about _____ in a _____ direction from _____ Section 13, T. 20 S., R. 22 E. & Section 18, T. 20 S., R. 23 E. of the G. & S. R. M.

The surface boundaries of the claim are marked upon the ground as follows:

Beginning at Post at a point in a Southerly direction 100 feet from the discovery point (at which this notice is posted), being in the center of the Southerly end line of said claim; thence Westerly 300 feet to a Post, being the Southwest corner of said claim; thence Northerly 1500 feet to a Post being at the Northwest corner of said claim; thence Easterly 300 feet to a Post at the center of the Northerly end of this claim; thence Easterly 300 feet to a Post, being at the Northeast corner of said claim; thence Southerly 1500 feet to a Post at the Southeast corner of said claim; thence Westerly 300 feet to the place of beginning.

Dated and posted on the grounds this 14th day of November, 1963.

Louis F. Tom — Witness

Tom Walker — Locator(s)

STATE OF ARIZONA } ss.
COUNTY OF COCHISE }

Witness my Hand and Official Seal

JAMES O. DIXON
County Recorder

Deputy

Indexed	Photostat Compared	Blotted

Fee $1.00

I hereby certify that the within instrument was filed and recorded at request of

Tom Walker
Tombstone, Ariz.

Date NOV 18 1963 - 9 12 AM

Page 219 No. 16418

Docket DOCKET 340

1838

T.D.C. No. # 14 unpatented Lode Mining Claim situated in the Tombstone Mining District of Cochise County, State of Arizona. Owner of said claim is The Tombstone Development Company, P.O. Box 1445, Grand Island, Nebraska 68801, Telephone (308) 382-7480.

The claim is located in the following surveyed section(s) portions of which are projected in the following legal subdivision(s):

SE ¼ of Section 13 Township 20 South, Range 22 East G.&S.R. Meridian
NW ¼ of Section 18 Township 20 South, Range 23 East G.&S.R. Meridian
SW ¼ of Section 18 Township 20 South, Range 23 East G.&S.R. Meridian
___ ¼ of Section ___ Township 20 South, Range ___ East G.&S.R. Meridian

1239

220

Notice of Mining Location

LODE CLAIM

TO ALL WHOM IT MAY CONCERN:

This Mining Claim, the name of which is the T. D. C. No. 15 Mining Claim, situate on land belonging to the United States of America, and in which there are valuable mineral deposits, was entered upon and lacated for the purpose of exploration and purchase by Tom Walker, a citizen of the United States

(Locator must insert either "a citizen of the United States," or "who has declared his intention to become a citizen of the United States.")

the undersigned, on the 14th day of November, 1963

The length of this claim is 1500 feet and I claim 100 feet in a Northerly direction and 1400 feet in a Southerly direction from the center of the discovery point, at which this notice is posted, lengthwise of the claim together with 300 feet in width of the surface grounds, on each side of the center of said claim. The general course of the lode deposit and premises is from the Northerly to the Southerly

The claim is situated and located in the Tombstone Mining District, in Cochise County in the State of Arizona, about

in a direction from

Sec. 13, T. 20 S., R. 22 E. & Sec. 18, T. 20 S., R. 23 E of the G. & S. R. M.

The surface boundaries of the claim are marked upon the ground as follows:

Beginning at Post

at a point in a Northerly direction 100 feet from the discovery point (at which this notice is posted), being in the center of the Northerly end line of said claim; thence Easterly 300 feet to a Post, being the Northeast corner of said claim; thence Southerly 1500 feet to a Post being at the Southeast corner of said claim; thence Westerly 300 feet to a Post at the center of the Southerly end of this claim; thence Westerly 300 feet to a Post, being at the Southwest corner of said claim; thence Northerly 1500 feet to a Post at the Northwest corner of said claim; thence Easterly 300 feet to the place of beginning.

Dated and posted on the grounds this 14th day of November, 1963

Louis F Jones — Witness

Tom Walker — Locator(s)

STATE OF ARIZONA } ss.
COUNTY OF COCHISE }

Witness my hand and Official Seal
JAMES C. DIXON
County Recorder
H. B. White Deputy

Fee $1.00

I hereby certify that the within instrument was filed and recorded at request of
Tom Walker
Tombstone, Ariz

Date NOV 18 1963 -9 15 AM

Docket DOCKET 342

Page 220 No. 16419

12D

T.D.C. No. #15 unpatented Lode Mining Claim situated in the Tombstone Mining District of Cochise County, State of Arizona. Owner of said claim is The Tombstone Development Company, P.O. Box 1445, Grand Island, Nebraska 68801, Telephone (308) 382-7480.

The claim is located in the following surveyed section(s) portions of which are projected in the following legal subdivision(s):

SE ¼ of Section 13 Township 20 South, Range 22 East G.&S.R. Meridian
SW ¼ of Section 18 Township 20 South, Range 23 East G.&S.R. Meridian
___ ¼ of Section ___ Township 20 South, Range ___ East G.&S.R. Meridian
___ ¼ of Section ___ Township 20 South, Range ___ East G.&S.R. Meridian

1241

Notice of Mining Location

LODE CLAIM

TO ALL WHOM IT MAY CONCERN:

This Mining Claim, the name of which is the T. D. C. No. 16 Mining Claim, situate on land belonging to the United States of America, and in which there are valuable mineral deposits, was entered upon and located for the purpose of exploration and purchase by Tom Walker, a citizen of the United States

(Locator must insert either "a citizen of the United States," or "who has declared his intention to become a citizen of the United States.")

the undersigned, on the 14th day of November, 1963

The length of this claim is 1500 feet and I claim 100 feet in a Southerly direction and 1400 feet in a Northerly direction from the center of the discovery point, at which this notice is posted, lengthwise of the claim together with 300 feet in width of the surface grounds, on each side of the center of said claim. The general course of the lode deposit and premises is from the Northerly to the Southerly

The claim is situated and located in the Tombstone Mining District, in Cochise County in the State of Arizona, about

in a direction from

Section 18, T. 20 S., R. 23 E., of the G. & S. R. M.

The surface boundaries of the claim are marked upon the ground as follows:

Beginning at Post

at a point in a Southerly direction 100 feet from the discovery point (at which this notice is posted), being in the center of the Southerly end line of said claim; thence Westerly 300 feet to a Post, being the Southwest corner of said claim; thence Northerly 1500 feet to a Post being at the Northwest corner of said claim; thence Easterly 300 feet to a Post at the center of the Northerly end of this claim; thence Easterly 300 feet to a Post, being at the Northeast corner of said claim; thence Southerly 1500 feet to a Post at the Southeast corner of said claim; thence Westerly 300 feet to the place of beginning.

Dated and posted on the grounds this 14th day of November, 1963

Louis F Tona — Tom Walker

Witness — Locator(s)

STATE OF ARIZONA } ss.
COUNTY OF COCHISE }

Witness my hand and Official Seal
JAMES O. DIXON
County Recorder
H. W. White Deputy

Fee $1.00

Indexed	Photostat Compared	Blotted

I hereby certify that the within instrument was filed and recorded at request of

Tom Walker
Tombstone, Ariz

Date NOV 18 1963 -9 15 AM

Docket DOCKET 340

Page 221 No. 16420

1282

T.D.C. No. #16 unpatented Lode Mining Claim situated in the Tombstone Mining District of Cochise County, State of Arizona. Owner of said claim is The Tombstone Development Company, P.O. Box 1445, Grand Island, Nebraska 68801, Telephone (308) 382-7480.

The claim is located in the following surveyed section(s) portions of which are projected in the following legal subdivision(s):

NW ¼ of Section 18 Township 20 South, Range 23 East G.&S.R. Meridian
SW ¼ of Section 18 Township 20 South, Range 23 East G.&S.R. Meridian
___ ¼ of Section ___ Township 20 South, Range ___ East G.&S.R. Meridian
___ ¼ of Section ___ Township 20 South, Range ___ East G.&S.R. Meridian

1243

206

Notice of Mining Location

LODE CLAIM

TO ALL WHOM IT MAY CONCERN:

This Mining Claim, the name of which is the T. D. C. No. 17 Mining Claim, situate on land belonging to the United States of America, and in which there are valuable mineral deposits, was entered upon and lacated for the purpose of exploration and purchase by Tom Walker, a citizen of the United States

(Locator must insert either "a citizen of the United States," or "Who has declared his intention to become a citizen of the United States.")

the undersigned, on the 14th day of November, 1963

The length of this claim is 1500 feet and I claim 100 feet in a Northerly direction and 1400 feet in a Southerly direction from the center of the discovery point, at which this notice is posted, lengthwise of the claim together with 300 feet in width of the surface grounds, on each side of the center of said claim. The general course of the lode deposit and premises is from the Northerly to the Southerly

The claim is situated and located in the Tombstone Mining District, in Cochise County in the State of Arizona, about

in a direction from

Section 18, T. 20 S., R. 23 E., of the G. & S. R. M.

The surface boundaries of the claim are marked upon the ground as follows:

Beginning at Post

at a point in a Northerly direction 100 feet from the discovery point (at which this notice is posted), being in the center of the Northerly end line of said claim; thence Easterly 300 feet to a Post, being the Northeast corner of said claim; thence Southerly 1500 feet to a Post being at the Southeast corner of said claim; thence Westerly 300 feet to a Post at the center of the Southerly end of this claim; thence Westerly 300 feet to a Post, being at the Southwest corner of said claim; thence Northerly 1500 feet to a Post at the Northwest corner of said claim; thence Easterly 300 feet to the place of beginning.

Dated and posted on the grounds this 14th day of November, 1963

Lorin F Jones — Witness

Tom Walker — Locator(s)

STATE OF ARIZONA } ss.
COUNTY OF COCHISE }

Witness my hand and Official Seal

JAMES C. DIXON
County Recorder

J. W. White
Deputy

Indexed	Photostat Compared	Mailed

Fee $1.00

I hereby certify that the within instrument was filed and recorded at request of

Tom Walker
Tombstone, Ariz.

Date NOV 18 1963 - 9 15 AM

Docket DOCKET 240 Page 206 No. 16405

1244

T.D.C. No. # 17 unpatented Lode Mining Claim situated in the Tombstone Mining District of Cochise County, State of Arizona. Owner of said claim is The Tombstone Development Company, P.O. Box 1445, Grand Island, Nebraska 68801, Telephone (308) 382-7480.

The claim is located in the following surveyed section(s) portions of which are projected in the following legal subdivision(s):

SW¼ of Section 18 Township 20 South, Range 23 East G.&S.R. Meridian
NW¼ of Section 19 Township 20 South, Range 23 East G.&S.R. Meridian
___¼ of Section ___ Township 20 South, Range ___ East G.&S.R. Meridian
___¼ of Section ___ Township 20 South, Range ___ East G.&S.R. Meridian

1245

Notice of Mining Location

LODE CLAIM

TO ALL WHOM IT MAY CONCERN:

This Mining Claim, the name of which is the T. D. C. No. 18 Mining Claim, situate on land belonging to the United States of America, and in which there are valuable mineral deposits, was entered upon and located for the purpose of exploration and purchase by Tom Walker, a citizen of the United States

(Location must show either "a citizen of the United States," or "who has declared his intention to become a citizen of the United States.")

the undersigned, on the 14th day of November, 1963

The length of this claim is 1500 feet and I claim 100 feet in a Southerly direction and 1400 feet in a Northerly direction from the center of the discovery point, at which this notice is posted, lengthwise of the claim together with 300 feet in width of the surface grounds, on each side of the center of said claim. The general course of the lode deposit and premises is from the Northerly to the Southerly

The claim is situated and located in the Tombstone Mining District, in Cochise County in the State of Arizona, about

in a direction from

Section 18, T. 20 S., R. 23 E., of the G. & S. R. M.

The surface boundaries of the claim are marked upon the ground as follows:

Beginning at Post

at a point in a Southerly direction 100 feet from the discovery point (at which this notice is posted), being in the center of the Southerly end line of said claim; thence Westerly 300 feet to a Post, being the Southwest corner of said claim; thence Northerly 1500 feet to a Post being at the Northwest corner of said claim; thence Easterly 300 feet to a Post at the center of the Northerly end of this claim; thence Easterly 300 feet to a Post, being at the Northeast corner of said claim; thence Southerly 1500 feet to a Post at the Southeast corner of said claim; thence Westerly 300 feet to the place of beginning.

Dated and posted on the grounds this 14th day of November, 1963

Louis F Tow — Witness

Tom Walker — Locator(s)

STATE OF ARIZONA } ss.
COUNTY OF COCHISE }

Witness my hand and Official Seal

JAMES C. DIXON
County Recorder

Deputy

Indexed | Photostat Compared | Blotted

Fee $1.00

I hereby certify that the within instrument was filed and recorded at request of

Tom Walker
Tombstone, Ariz

Date NOV 18 1963 - 9 15 AM

Docket DOCKET 340 Page 205 No. 16404

T.D.C. No. #18 unpatented Lode Mining Claim situated in the Tombstone Mining District of Cochise County, State of Arizona. Owner of said claim is The Tombstone Development Company, P.O. Box 1445, Grand Island, Nebraska 68801, Telephone (308) 382-7480.

The claim is located in the following surveyed section(s) portions of which are projected in the following legal subdivision(s):

NW¼ of Section 18 Township 20 South, Range 23 East G.&S.R. Meridian
SW¼ of Section 18 Township 20 South, Range 23 East G.&S.R. Meridian
___¼ of Section ___ Township 20 South, Range ___ East G.&S.R. Meridian
___¼ of Section ___ Township 20 South, Range ___ East G.&S.R. Meridian

RECEIVED OCT 17 1979

LODE CLAIMS OF T.D.C. GROUP LOCATED IN COCHISE COUNTY, ARIZONA
NOVEMBER 1963

RECEIVED OCT 17 1979

RECEIVED OCT 17 1979

Claim #	Book	Page	B.L.M. Serial #	Discovery located in: Section	Township	Range	Base Meridian
T.D.C.#1	340	207	AZ-MC-	NW 1/4 13	20S	22E	G & SRM
T.D.C.#2	340	204	AZ-MC-	SW 1/4 18	20S	23E	G & SRM
				SE 1/4 18	20S	23E	G & SRM
T.D.C.#3	340	208	AZ-MC-	SW 1/4 13	20S	22E	G & SRM
T.D.C.#4	340	209	AZ-MC-	NW 1/4 13	20S	22E	G & SRM
				SW 1/4 13	20S	22E	G & SRM
T.D.C.#5	340	210	AZ-MC-	SW 1/4 13	20S	22E	G & SRM
				SE 1/4 13	20S	22E	G & SRM
T.D.C.#6	340	211	AZ-MC-	NW 1/4 13	20S	22E	G & SRM
				NE 1/4 13	20S	22E	G & SRM
				SW 1/4 13	20S	22E	G & SRM
				SE 1/4 13	20S	22E	G & SRM
T.D.C.#7	340	212	AZ-MC-	NW 1/4 13	20S	22E	G & SRM
				NE 1/4 13	20S	22E	G & SRM
T.D.C.#8	340	213	AZ-MC-	NE 1/4 13	20S	22E	G & SRM
				SW 1/4 13	20S	22E	G & SRM
				SE 1/4 13	20S	22E	G & SRM
T.D.C.#9	340	214	AZ-MC-	NE 1/4 13	20S	22E	G & SRM
				SE 1/4 13	20S	22E	G & SRM
T.D.C.#10	340	215	AZ-MC-	SE 1/4 13	20S	22E	G & SRM
T.D.C.#11	340	216	AZ-MC-	SE 1/4 13	20S	22E	G & SRM
T.D.C.#12	340	217	AZ-MC-	NE 1/4 13	20S	22E	G & SRM
				SE 1/4 13	20S	22E	G & SRM
				NW 1/4 18	20S	23E	G & SRM
				SW 1/4 18	20S	23E	G & SRM
T.D.C.#13	340	218	AZ-MC-	SE 1/4 13	20S	22E	G & SRM
				SW 1/4 18	20S	23E	G & SRM
T.D.C.#14	340	219	AZ-MC-	NW 1/4 18	20S	23E	G & SRM
				SW 1/4 18	20S	23E	G & SRM
				SE 1/4 13	20S	22E	G & SRM
T.D.C.#15	340	220	AZ-MC-	SE 1/4 13	20S	22E	G & SRM
				SW 1/4 18	20S	23E	G & SRM
T.D.C.#16	340	221	AZ-MC-	NW 1/4 18	20S	23E	G & SRM
				SW 1/4 18	20S	23E	G & SRM
T.D.C.#17	340	206	AZ-MC-	SW 1/4 18	20S	23E	G & SRM
				NW 1/4 19	20S	23E	G & SRM
T.D.C.#18	340	205	AZ-MC-	NW 1/4 18	20S	23E	G & SRM
				SW 1/4 18	20S	23E	G & SRM

1248

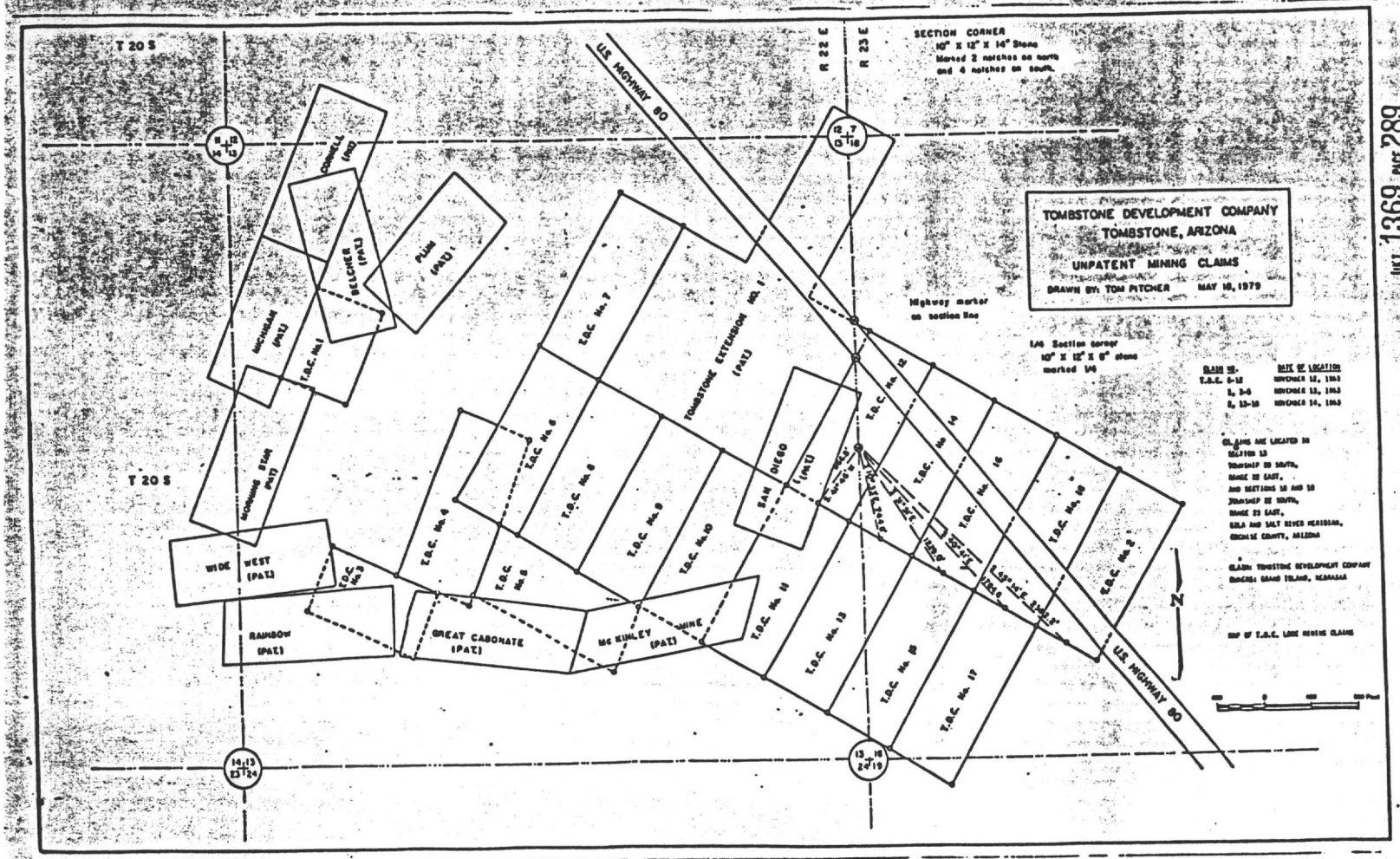

BK 1369 PAGE 289

1249

STATE OF ARIZONA, County of COCHISE } ss. I hereby certify that the within instrument was filed and recorded MAR 2 '81 9 50 AM, 19__, at ____ M. In Docket No. 1489, Page 35-36, at the request of Tombstone Dev. Co. - Tombstone, Ariz.

Fee No.: 4519

Witness my hand and official seal.

CHRISTINE SHOLTZ, County Recorder

By [signature], Deputy Recorder

Fee: $3.00

When recorded mail to:
Thomas A. Pitcher,
P. O. Box 702,
Tombstone, Az. 85638

NOTICE OF MINING CLAIM LOCATION

1. ☐ Location ☒ Amendment ☐ Relocation
2. ☐ Placer ☒ Lode ☐ Millsite ☐ Tunnelsite
3. The name and address of the Locator is

Tombstone Development Company
Name

1824 North Broadwell
Address

Grand Island, Nebraska 68801
City State Zip

RECEIVED B.L.M. AZ STATE OFFICE MAR 12 11 47 AM '81 PHOENIX, ARIZONA

4. The name of the claim is T.D.C. No. 19
5. The date of the location is Jan. 9, 1981
6. The claim is 1500 feet long and 600 feet wide. The distance from the Location monument to each end of the claim is 1500 feet in a S. 58° 52' E. direction and 600 feet in a S. 30° 08' W. direction.
7. The general course of the claim is from the Northwest to the Southeast.
8. The location of the claim is in Sections 12 & 13 Township 20 S., Range 22 E. G&SRB&M, Tombstone Mining District, Cochise County, Arizona.
9. If amending or relocating, the previous claim name was T.D.C. No. 19 recorded in Docket 1478, page ~~Book~~ 110-111, Tombstone Mining District, Cochise County, Arizona.
10. The location of the claim with reference to a natural object or permanent monument is Starting at the ¼ section marker on the common section line between sections 12 and 13, T 20 S., R. 22 E., G & SR BM; Thence Easterly along said section line 185.0 feet; Thence N. 30° 08' E., 241.19 feet to number 1 corner of said claim.

An overlap of the "Tombstone Extension", a patented claim, is recognized.

A MC 125072

Date MAR. 2, 1981

Thomas A. Pitcher
Signature

1250

MAP OF MINING CLAIM LOCATION

1. The name of the claim is TDC No. 19.

2. The No. 1 corner of the claim is S. 89° 47' E., 185.0 feet and thence N. 30° 08' E., 241.19 feet from the ¼ section corner on the common section line between sections 12 & 13, T 20 S, R 22 E., G & SR BM.

3. The four corners are monumented as a result of a land survey. The type of corner monuments are: A brass cap, stamped with the name of the claim theron, and concreted in the top of a two inch steel pipe. The steel pipe is set in concrete to a depth of two feet and protudes three feet above ground level. The pipe is surrounded by a mound of rocks.

4. The bearing and distance between the corners of the claim are: Beginning at No. 1 corner of the claim, 600 feet in a S. 30° 08' W. direction to No. 2 corner, thence 1500 feet in a S. 58° 52' E. direction to No. 3 corner; thence 600 feet in a N. 30° 08' E. direction to No. 4 corner; thence 1500 feet in a N. 58° 52' W. to the point of beginning.

MAP

One inch = One thousand feet

North arrow

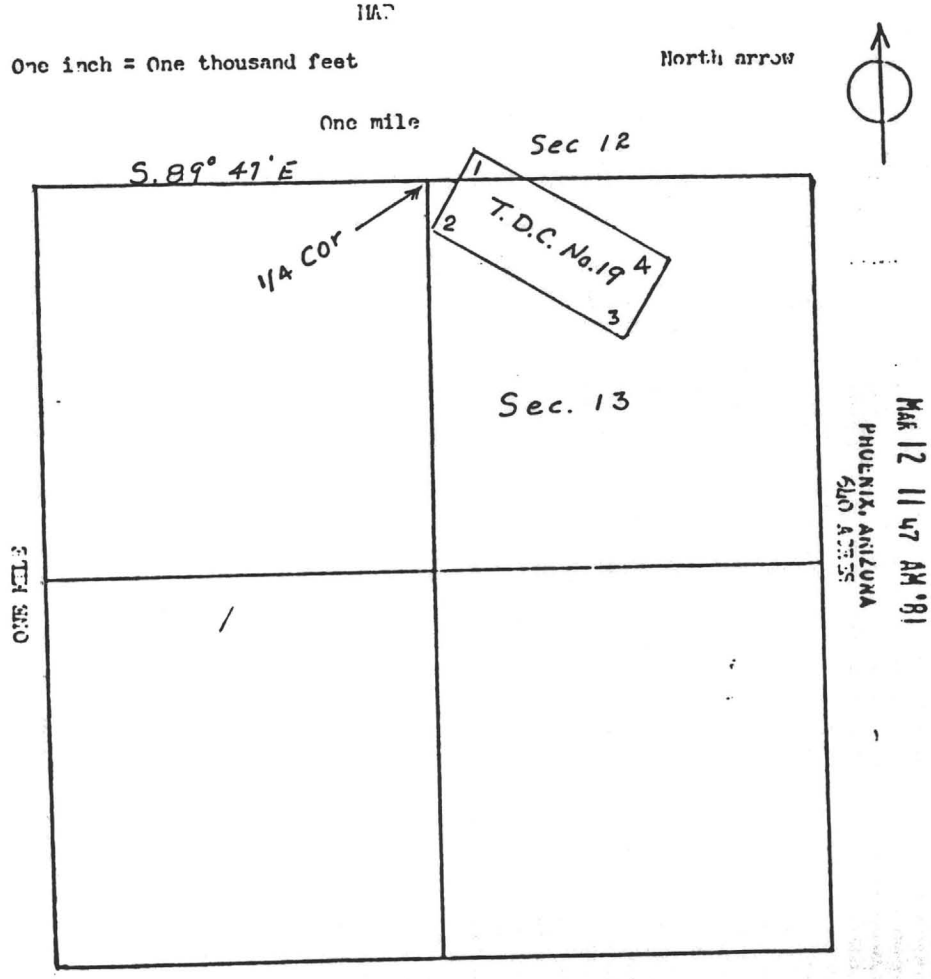

Section 12 & 13 Range 22 E. Township 20 S. G&SRB&M

Date MAR. 2, 1981

Thomas A. Pitcher
Signature.

A MC 125072

RECEIVED
B.L.M. AZ STATE OFFICE
MAR 12 11 47 AM '81
PHOENIX, ARIZONA
640 ACRES

STATE OF ARIZONA, } ss.
County
In D

I hereby certify that the within instrument was filed and recorded ..., 19..., at ..... M.
89 MAR '81 -9 50 AM Page 37-38, at the request of
...tone Dev. Co. Tombstone, Ariz.

Witness my hand and official seal
CHRISTINE CHOUER
County Recorder
By J. Vasq...
Deputy Recorder

Fee No.: 4520

Fee: $ $3.00

. Pitch
702,
e, Az. 38

1251

NOTICE OF MINING CLAIM LOCATION

1. ☐ Location ☒ Amendment ☐ Relocation

2. ☐ Placer ☒ Lode ☐ Millsite ☐ Tunnelsite

3. The name and address of the Locator is

Tombstone Development Company
Name

1824 North Broadwell,
Address

Grand Island, Nebraska 68801
City State Zip

RECEIVED
B.L.M. AZ STATE OFFICE
MAR 12 11 47 AM '81
PHOENIX, ARIZONA

4. The name of the claim is T.D.C. No. 20

5. The date of the location is Jan. 9, 1981

6. The claim is 1500 feet long and 600 feet wide. The distance from the Location monument to each end of the claim is 1500 feet in a S. 58° 52' E. direction and 600 feet in a S. 30° 08' W. direction.

7. The general course of the claim is from the Northwest to the Southeast.

8. The location of the claim is in Section 13, Township 20 S., Range 22 E. G&SRB&M, Tombstone Mining District, Cochise County, Arizona.

9. If amending or relocating, the previous claim name was T.D.C. No. 20 recorded in Docket 1478, page 112-113, Tombstone Mining District, Cochise County, Arizona.

10. The location of the claim with reference to a natural object or permanent monument is

Starting at the ¼ section marker on the common section line between sections 12 and 13, T. 20 S., R. 22 E., G & SR BM; Thence easterly along said line a distance of 185.0 feet: Thence S. 30° 08' W., a distance of 357.83 feet to No. 1 corner of said claim. Note: This is also the No. 2 corner of T.D.C. No. 19 and the No. 1 corner of T.D.C. No. 26.

An overlap of the "Tombstone Extension", a patented claim, is recognized.

A MC 125073

Date MAR. 2, 1981

DKT 1489 PAGE 37 Thomas A. Pitcher
Signature

1252

MAP OF MINING CLAIM LOCATION

1. The name of the claim is T.D.C. No. 20

2. The No. 1 corner of the claim is S. 89° 47' E., 185.0 feet and thence S. 0° 08' W., 357.83 feet from the ¼ section corner on the common section line between sections 12 & 13, T 20 S., R 22 E., G & SR BM.

3. The four corners are monumented as a result of a land survey. The type of corner monuments are: A brass cap, stamped with the name of the claim thereon, and concreted in the top of a two inch steel pipe. The steel pipe is set in concrete to a depth of two feet and protudes three feet above ground level. The pipe is surrounded by a mound of rocks.

4. The bearings and distances between the corners of the claim are: Beginning at No. 1 corner of this claim, 600 feet in a S. 30° 08' W. direction to No. 2 corner; thence 1500 feet in a S. 58° 52' E. direction to No. 3 corner; thence 600 feet in a N. 30° 08' E. direction to No. 4 corner; thence 1500 feet in a N. 58° 52' W. to the point of beginning.

MAP

One inch = One thousand feet

North arrow

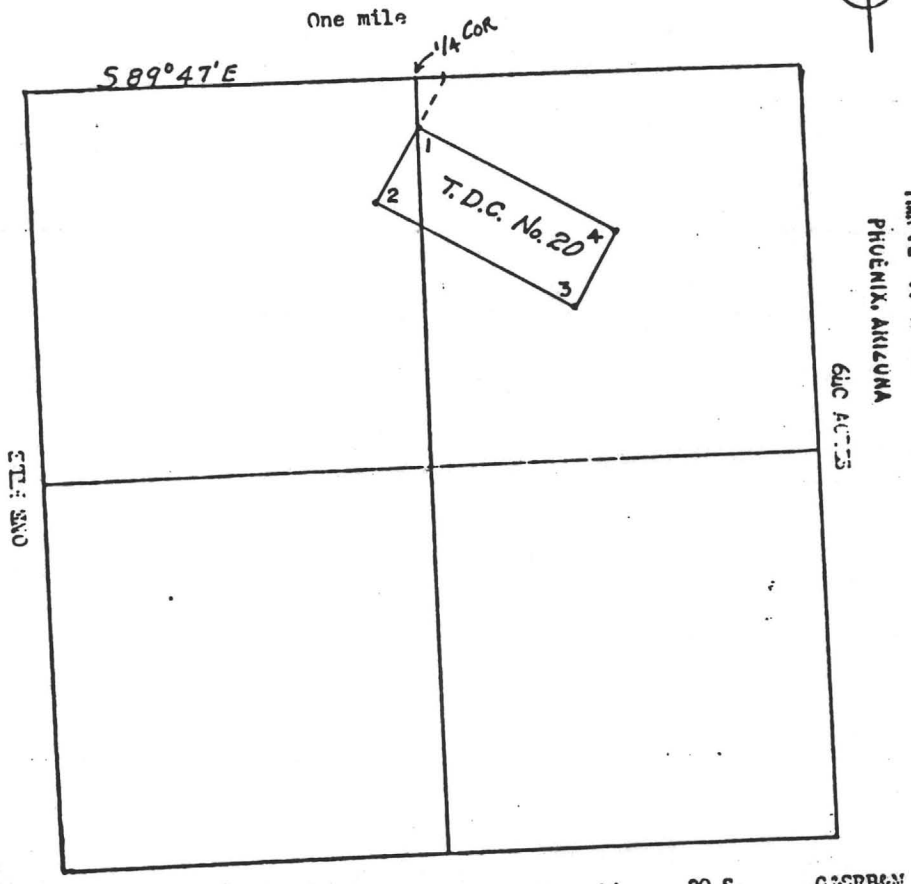

Section 13 Range 22 E. Township 20 S. G&SRB&M

Date MAR. 2, 1981

Thomas A. Fitcher
Signature.

A MC 125073

RECEIVED
B.L.M. AZ STATE OFFICE
MAR 12 11 47 AM '81
PHOENIX, ARIZONA

1253

STATE OF ARIZONA, } ss. I hereby certify that the within instrument was filed and recorded
County of COCHISE } MAR 2 '81 - 9 50 AM, 19__, at _____ M.
in Docket No. 1489, Page 39-40, at the request of
Tombstone Dev Co. Tombstone

Witness my hand and official seal.
CHRISTINE RHODES
County Recorder
By [signature]

Fee No.: 4521

$3.00

When recorded mail to:
Thomas A. Pitcher
P.O. Box 702,
Tombstone, Az. 638

NOTICE OF MINING CLAIM LOCATION

RECEIVED
B.L.M. AZ STATE OFFICE
MAR 12 1 47 AM '81
PHOENIX, ARIZONA

1. ☐ Location ☒ Amendment ☐ Relocation
2. ☐ Placer ☒ Lode ☐ Millsite ☐ Tunnelsite
3. The name and address of the Locator is

Tombstone Development Company
Name

1824 North Broadwell,
Address

Grand Island, Nebraska 68801
City State Zip

4. The name of the claim is T.D.C. NO. 21
5. The date of the location is Jan. 9, 1981
6. The claim is 1500 feet long and 600 feet wide. The distance from the Location monument to each end of the claim is 1500 feet in a S. 58° 52' E. direction and 600 feet in a S. 30° 08' W. direction.
7. The general course of the claim is from the Northwest to the Southeast.
8. The location of the claim is in Section 13, Township 20 S., Range 22 E. G&SRB&M, Tombstone Mining District, Cochise County, Arizona.
9. If amending or relocating, the previous claim name was T.D.C. No. 21 recorded in Docket 1478, page ~~Book~~ 114-115, Tombstone Mining District, Cochise County, Arizona.
10. The location of the claim with reference to a natural object or permanent monument is Starting at the ¼ section corner on the common section line between Sections 12 and 13, T. 20 S., R. 22 E., G & SR BM; Thence Easterly along said Section line a distance of 185.0 feet; Thence S. 30° 08' W., a distance 957.83 feet to No. 1 corner of said mining claim. This is also No. 2 corner of T.D.C. No. 20 and No. 1 corner of T.D.C. No. 27.

An overlap of the "Tombstone Extension" a patented mining claim is recognized.

Date MAR. 2, 1981

Thomas A. Pitcher
Signature

DKT 1489 PG. 39

A-MC 125074

14
129

MAP OF MINING CLAIM LOCATION

1. The name of the claim is T.D.C. No. 21

2. The No. 1 corner of the claim is S. 89° 47' E., 185.0 feet and thence S. 30° 08' W., 957.83 from the ¼ section corner on the common section line between sections 12 & 13, T 20 S., R 22 E., G & SR BM.

3. The four corners are monumented as a result of a land survey. The type of corner monuments are: A brass cap, stamped with the name of the claim thereon, and concreted in the top of a two inch steel pipe. The steel pipe is set in concrete to a depth of two feet and protudes three feet above ground level. The pipe is surrounded by a mound of rocks.

4. The bearings and distances between the corners of the claim are: Beginning at No. 1 corner of this claim, 600 feet in a S. 30° 08' W. direction to No. 2 corner; thence 1500 feet in a S. 58° 52' E. direction to No. 3 corner; thence 600 feet in a N. 30° 08' E. direction to No. 4 corner; thence 1500 feet in a N. 58° 52' W. to the point of beginning.

MAP

One inch = One thousand feet

North arrow

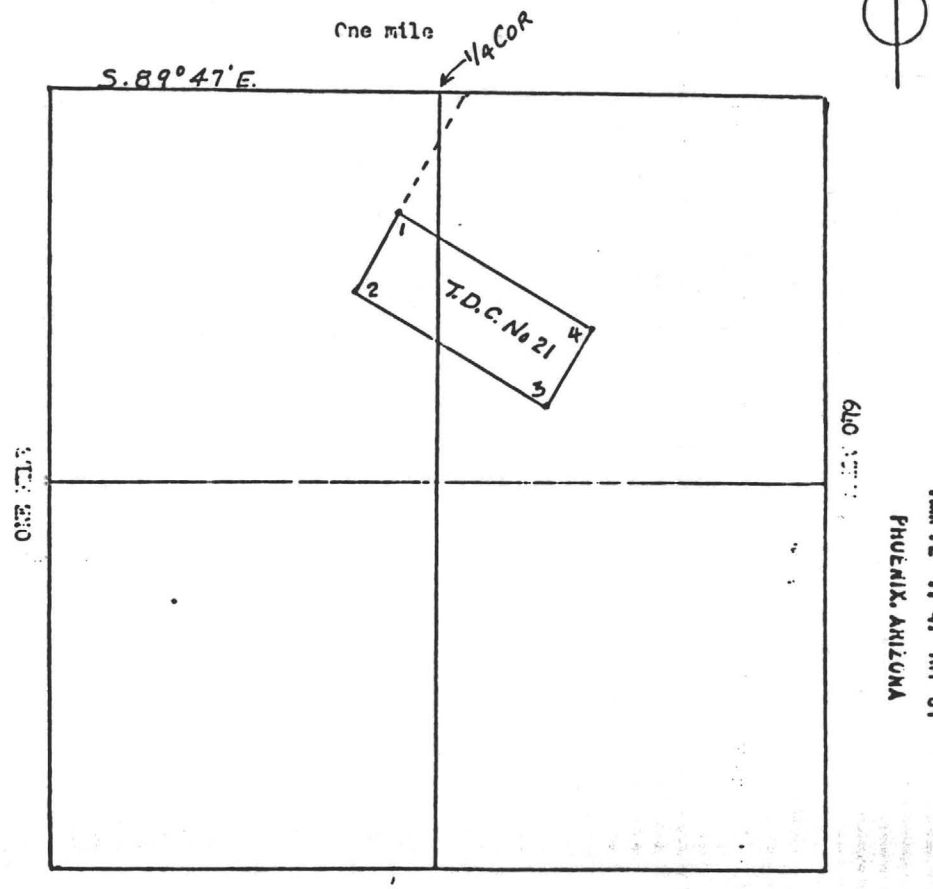

Section 13 Range 22 E. Township 20 S. G&SRBM

Date MAR. 2, 1981 Thomas A. Pitcher
Signature

A MC 125074

RECEIVED
BLM AZ STATE OFFICE
MAR 12 11 47 AM '81
PHOENIX, ARIZONA

1255

STATE OF ARIZONA, } ss.
County of COCHISE

I hereby certify that the within instrument was filed and recorded MAR 2 '81 9 50 AM, 19__, at ____ M.
In Docket No. 1489 Page 41-42, at the request of Tombstone Dev. Co. Tombstone,

Fee No.: 4522

Witness my hand and official seal

CHRISTINE RHODES
County Recorder

By [signature]
Deputy Recorder

COCHISE COUNTY RECORDER

Fee: $ $3.00

When recorded mail to:

Thomas A. Pitcher
P.O. Box 702,
Tombstone, Az. 85638

NOTICE OF MINING CLAIM LOCATION

1. ☐ Location ☒ Amendment ☐ Relocation
2. ☐ Placer ☒ Lode ☐ Millsite ☐ Tunnelsite
3. The name and address of the Locator is

Tombstone Development Company,
Name

1824 North Broadwell,
Address

Grand Island, Nebraska 68801
City State Zip

RECEIVED
B.L.M. AZ STATE OFFICE
MAR 12 11 48 AM '81
PHOENIX, ARIZONA

4. The name of the claim is T.D.C. No. 22
5. The date of the location is Jan. 9, 1981
6. The claim is 1500 feet long and 600 feet wide. The distance from the Location monument to each end of the claim is 1500 feet in a S. 58° 52' E. direction and 600 feet in a S. 30° 08' W. direction.
7. The general course of the claim is from the Northwest to the Southeast.
8. The location of the claim is in Section 13, Township 20 S., Range 22 E. G&SRB&M, Tombstone Mining District, Cochise County, Arizona.
9. If amending or relocating, the previous claim name was T.D.C. No. 22 recorded in Docket 1478 page 116-117, Tombstone Mining District, Cochise County, Arizona.
10. The location of the claim with reference to a natural object or permanent monument is Starting at the ¼ section corner on the common section line between sections 12 and 13, T. 20 S., R22 E., G & SR BM: Thence easterly along said section line a distance of 185.0 feet; Thence S. 30° 08' W., a distance of 1,557.83 feet to the No. 1 corner of said claim. Note: This is also corner No. 2 of T.D.C. No. 21, corner No. 4 of T.D.C. No. 27 and corner No. 1 of T.D.C. No. 28.

A-MC-125075

Date MAR. 2, 1981

DKT 1489 PAGE

Thomas A. Pitcher
Signature

1256

MAP OF MINING CLAIM LOCATION

1. The name of the claim is T.D.C. No. 22

2. The No. 1 corner of the claim is S. 89° 47' E., 185.0 feet and thence S. 30° 08' W., 1,557.83 feet from the ¼ section corner on the common section line between sections 12 & 13, T 20 S., R 22 E., G & SR BM.

3. The four corners are monumented as a result of a land survey. The type of corner monuments are: A brass cap, stamped with the name of the claim thereon, and concreted in the top of a two inch steel pipe. The steel pipe is set in concrete to a depth of two feet and protudes three feet above ground level. The pipe is surrounded by a mound of rocks.

4. The bearings and distances between the corners of the claim are:
Beginning at No. 1 corner of this claim, 600 feet in a S. 30° 08' W. direction to No. 2 corner; thence 1500 feet in a S. 58° 52' E. direction to No. 3 corner: thence 600 feet in a N. 30° 08' E. direction to No. 4 corner: thence 1500 feet in a N. 58° 52' W. to the point of beginning.

MAP

One inch = One thousand feet

North arrow

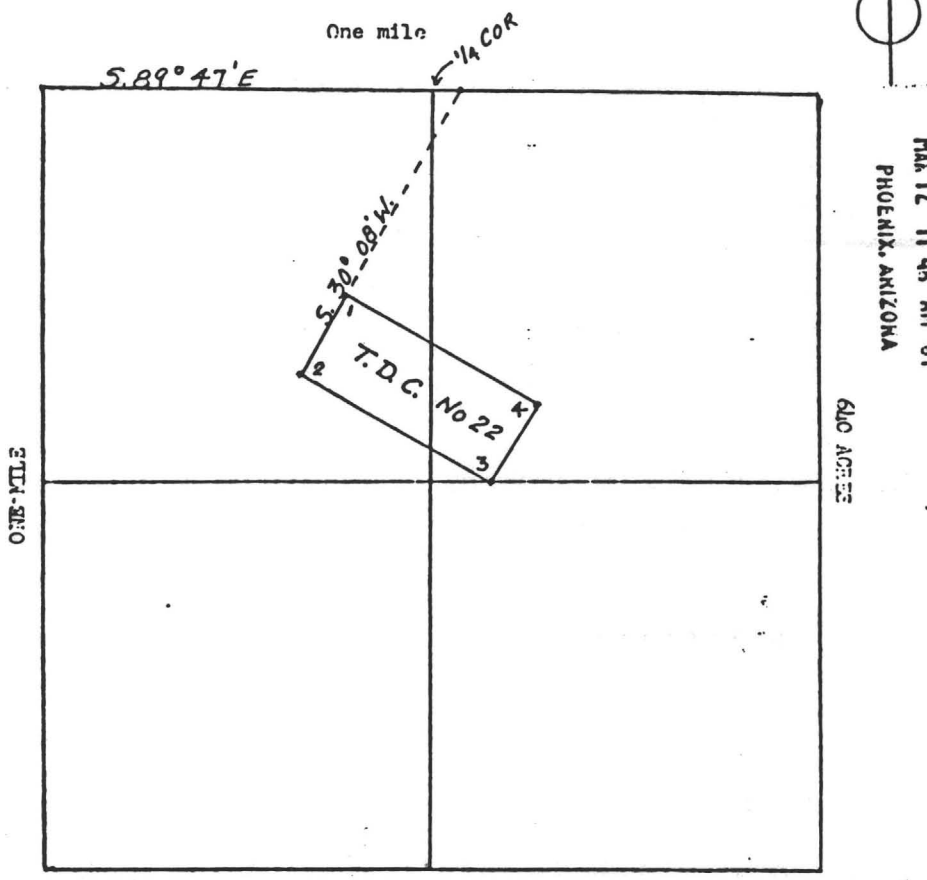

Section 13 Range 22 E. Township 20 S. G&SRB&M

Date MAR 2, 1981 Thomas A. Fitcher
Signature.

BK 1489 PAGE 42

A MC 125075

RECEIVED
BLM AZ STATE OFFICE
MAR 12 11 48 AM '81
PHOENIX, ARIZONA

STATE OF ARIZONA, County of COCHISE } ss. I hereby certify that the within instrument was filed and recorded MAR 2 '81 - 9 50 AM, 19..., at ...M. In Docket No. 1489, Page 43-44, at the request of Tombstone Dev. Co. Tombstone

Witness my hand and official seal.

CHRISTINE RHODES, County Recorder

By J. Vera

Fee No.: 4523

Fee: $3.00

1257

When recorded mail to:

Thomas A. Pitcher,
P.O. Box 702,
Tombstone, Az. 85638

NOTICE OF MINING CLAIM LOCATION

1. ☐ Location ☒ Amendment ☐ Relocation
2. ☐ Placer ☒ Lode ☐ Millsite ☐ Tunnelsite
3. The name and address of the Locator is

Tombstone Development Company,
Name

1824 North Broadwell,
Address

Grand Island, Nebraska 68801
City State Zip

RECEIVED
81 MAR 12 11 48 AM '81
PHOENIX, ARIZONA
AZ STATE OFFICE

4. The name of the claim is T.D.C. No. 23
5. The date of the location is Jan. 9, 1981
6. The claim is 1500 feet long and 600 feet wide. The distance from the Location monument to each end of the claim is 1500 feet in a S. 58° 52' E. direction and 600 feet in a S. 30° 08' W. direction.
7. The general course of the claim is from the Northwest to the Southeast.
8. The location of the claim is in Section 13, Township 20 S., Range 22 E. G&SRB&M, Tombstone Mining District, Cochise County, Arizona.
9. If amending or relocating, the previous claim name was T.D.C. No. 23 recorded in Docket 1478, page ~~book~~ 118-119, Tombstone Mining District, Cochise County, Arizona.
10. The location of the claim with reference to a natural object or permanent monument is Starting at the ¼ section corner on the common section line between sections 12 and 13, T. 20 S., R. 22 E., G & SR BM; Thence easterly along said section line a distance of 185.0 feet; Thence S. 30° 08; W., a distance of 2,157.83 feet to the No. 1 corner of said claim. Note: This is also the No.2 corner of T.D.C. No. 22, the No. 4 corner of T.D.C. No. 28 and the No. 1 corner of T.D.C. No. 29.

AHC 125076

Date MAR. 2, 1981 DKT 1489 PAGE 43 Thomas A. Pitcher
Signature

1258

MAP OF MINING CLAIM LOCATION

1. The name of the claim is T.D.C. No. 23

2. The No. 1 corner of the claim is S. 89° 47' E., 185.0 feet and thence S. 30° 08' W., 2,157.83 feet from the ¼ section corner on the common section line between sections 12 & 13, T 20 S., R 22 E., G & SR BM.

3. The four corners are monumented as a result of a land survey. The type of corner monuments are: A brass cap, stamped with the name of the claim thereon, and concreted in the top of a two inch steel pipe. The steel pipe is set in concrete to a depth of two feet and protudes three feet above ground level. The pipe is surrounded by a mound of rocks.

4. The bearings and distances between the corners of the claim are: Beginning at No. 1 corner of this claim, 600 feet in a S. 30° 08' W. direction to No. 2 corner; thence 1500 feet in a S. 58° 52' E. direction to No. 3 corner; thence 600 feet in a N. 30° 08' E. direction to No. 4 corner; thence 1500 feet in a N. 58° 52' W. to the point of beginning.

A MC 125076

MAP

One inch = One thousand feet

North arrow

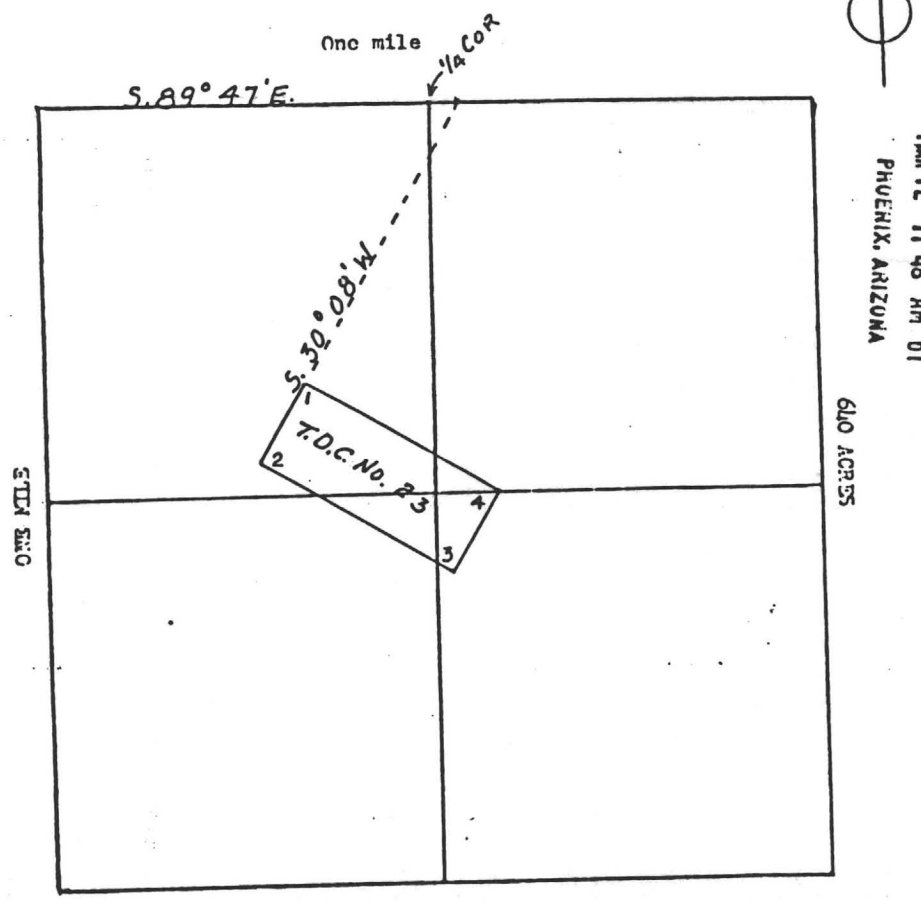

RECEIVED
B.L.M. AZ STATE OFFICE
MAR 12 11 48 AM '81
PHOENIX, ARIZONA

Section 13 Range 22 E. Township 20 S. G&SRB&M

Date MAR. 2, 1981

Thomas A. Fitcher
Signature.

1254

STATE OF ARIZONA, } ss. I hereby certify that the within instrument was filed and recorded
County of COCHISE MAR 2 '81 9 50 AM, 19__, at ____ M.
in Docket No. 1489, Page 45-46, at the request of
Tombstone Dev. Co. Tombstone

When recorded mail to:

Witness my hand and official seal.
CHRISTINE RHODES, County Recorder
By J. Vasq, County Recorder

COCHISE COUNTY RECORDER

Fee No.: 4524

Fee: $ $3.00

NOTICE OF MINING CLAIM LOCATION

1. ☐ Location ☒ Amendment ☐ Relocation
2. ☐ Placer ☒ Lode ☐ Millsite ☐ Tunnelsite
3. The name and address of the Locator is

Tombstone Development Company
Name

1824 North Broadwell,
Address

Grand Island (City) Nebraska (State) 68801 (Zip)

4. The name of the claim is T.D.C. No. 24
5. The date of the location is Jan. 9, 1981
6. The claim is 1500 feet long and 600 feet wide. The distance from the Location monument to each end of the claim is 1500 feet in a S. 58° 52' E. direction and 600 feet in a S. 30° 08' W. direction.
7. The general course of the claim is from the Northwest to the Southeast.
8. The location of the claim is in Section 13, Township 20 S., Range 22 E. G&SRB&M, Tombstone Mining District, Cochise County, Arizona.
9. If amending or relocating, the previous claim name was T.D.C. No. 24 recorded in Docket 1478, page 120-121, Tombstone Mining District, Cochise County, Arizona.
10. The location of the claim with reference to a natural object or permanent monument is Starting at the ¼ section corner on the common section line between sections 12 and 13, T. 20 S., R. 22 E., G & SR BM; Thence easterly along said section line a distance of 185.0 feet; Thence S. 30° 08' W., a distance of 2,757.83 feet to the No. 1 corner of said claim. Note: This is also No. 2 corner of T.D.C. No. 23, No. 4 corner of T.D.C. No. 29 and No. 1 corner of T.D.C. No. 30.

RECEIVED
B.L.M. AZ STATE OFFICE
MAR 2 11 48 AM '81
PHOENIX, ARIZONA

A MC 125077

Date MAR. 2, 1981

Thomas A. Fitcher
Signature

DKT 1489 PAGE 45

1260

MAP OF MINING CLAIM LOCATION

1. The name of the claim is T.D.C. No. 24

2. The No. 1 corner of the claim is S. 89° 47'E., 185.0 feet and thence S. 30° 08' W., 2,757.83 feet from the ¼ section corner on the common section line between sections 12 & 13, T 20 S., R 22 E., G & SR BM.

3. The four corners are monumented as a result of a land survey. The type of corner monuments are: A brass cap, stamped with the name of the claim thereon, and concreted in the top of a two inch steel pipe. The steel pipe is set in concrete to a depth of two feet and protudes three feet above ground level. The pipe is surrounded by a mound of rocks.

4. The bearings and distances between the corners of the claim are:
Beginning at No. 1 corner of this claim, 600 feet in a S. 30° 08' W. direction to No. 2 corner; thence 1500 feet in a S. 58° 52' E. direction to No. 3 corner; thence 600 feet in a N. 30° 08' E. direction to No. 4 corner: thence 1500 feet in a N. 58° 52' W to the point of beginning.

MAP

One inch = One thousand feet

North arrow

One mile

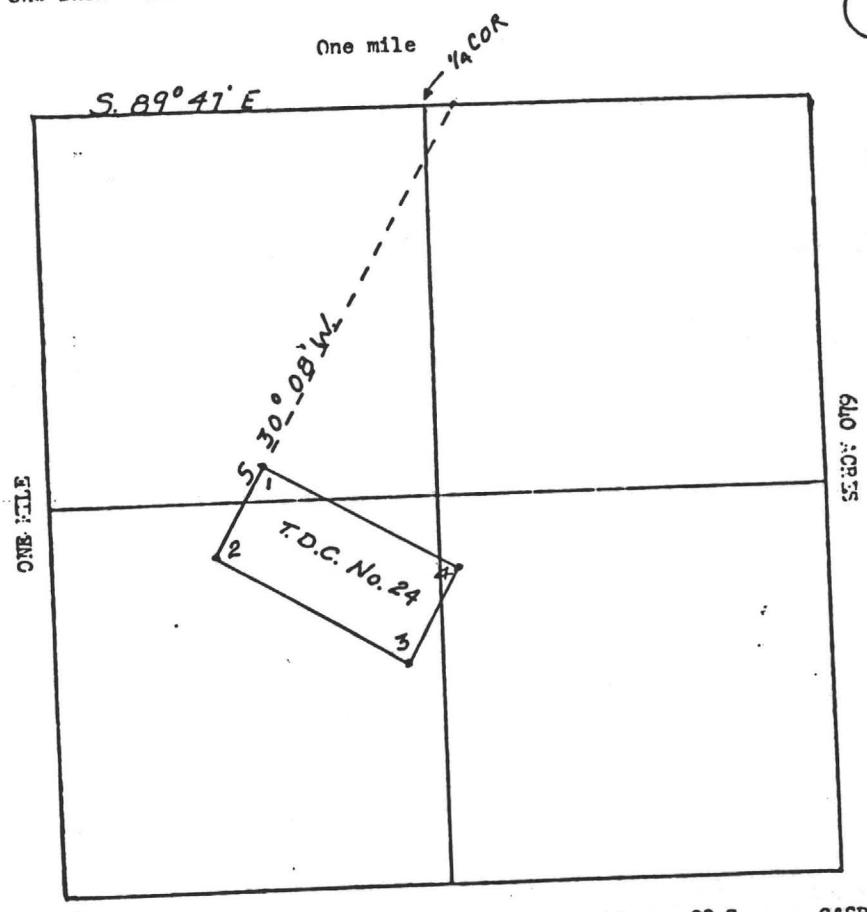

Section 13 Range 22 E. Township 20 S. G&SRB&M

Date MAR. 2, 1981

Thomas A. Ditcher
Signature.

RECEIVED
B.L.M. AZ STATE OFFICE
MAR 12 11 48 AM '81
PHOENIX, ARIZONA

A MC 125077

1261

STATE OF ARIZONA, } ss. I hereby certify that the within instrument was filed and recorded
County of COCHISE
In Docket No. 1489 MAR 2 '81 - 9 50 AM 19 ... at ... M. Page 47-48 at the request of
Tombstone Dev. Co. Tombstone

Fee No.: 4525

Witness my hand and official seal:
CHRISTINE RHODES
County Recorder
By [signature] Recorder

Fee: $ $3.00

When recorded mail to:

Thomas A. Pitcher,
P.O. Box 702,
Tombstone, Az. 85638

NOTICE OF MINING CLAIM LOCATION

1. ☐ Location ☒ Amendment ☐ Relocation
2. ☐ Placer ☒ Lode ☐ Millsite ☐ Tunnelsite
3. The name and address of the Locator is

Tombstone Development Company,
Name

1824 North Broadwell,
Address

Grand Island, Nebraska 68801
City State Zip

RECEIVED
BL. M. AZ STATE OFFICE
MAR 12 11 48 AM '81
PHOENIX, ARIZONA

4. The name of the claim is T.D.C. No. 25
5. The date of the location is Jan. 9, 1981
6. The claim is 1500 feet long and 600 feet wide. The distance from the Location monument to each end of the claim is 1500 feet in a S. 58° 52' E. direction and 600 feet in a S. 30° 08' W. direction.
7. The general course of the claim is from the Northwest to the Southeast
8. The location of the claim is in Section 13, Township 20 S., Range 22 E. G&SRB&M, Tombstone Mining District, Cochise County, Arizona.
9. If amending or relocating, the previous claim name was T.D.C. No. 25 recorded in Docket 1478 page ~~Book~~ 122-123, Tombstone Mining District, Cochise County, Arizona.
10. The location of the claim with reference to a natural object or permanent monument is

Starting at the ¼ section corner on the common section line between sections 12 and 13; Thence easterly along said section line a distance of 185.0 feet; Thence S. 30° 08' W, a distance of 3,357.83 feet to the No. 1 corner of said claim. Note: This is also the No. 2 corner of T.D.C. No. 24, the No. 4 corner of T.D.C. No. 30 and the No. 1 corner of T.D.C. No. 31.

An overlap of the "Great Carbonate", a patented mining claim is recognized.

A MC 125078

Date MAR. 2, 1981 DKT 1489 PAGE 47 Thomas A. Pitcher
Signature

1262

MAP OF MINING CLAIM LOCATION

1. The name of the claim is T.D.C. No. 25

2. The No. 1 corner of the claim is S. 89° 47'E., 185.0 feet and thence S. 30° 08' W., 3,357.83 feet from the ¼ section corner on the common section line between sections 12 & 13, T 20 S., R 22 E., G & SR BM.

3. The four corners are monumented as a result of a land survey. The type of corner monuments are: A brass cap, stamped with the name of the claim thereon, and concreted in the top of a two inch steel pipe. The steel pipe is set in concrete to a depth of two feet and protudes three feet above ground level. The pipe is surrounded by a mound of rocks.

4. The bearings and distances between the corners of the claim are: Beginning at No. 1 corner of this claim, 600 feet in a S. 30° 08' W. direction to No. 2 corner; thence 1500 feet in a S. 58° 52' E. direction to No. 3 corner; thence 600 feet in a N. 30° 08' E. direction to No. 4 corner; thence 1500 feet in a N. 58° 52' W. to the point of beginning.

MAP

One inch = One thousand feet

North arrow

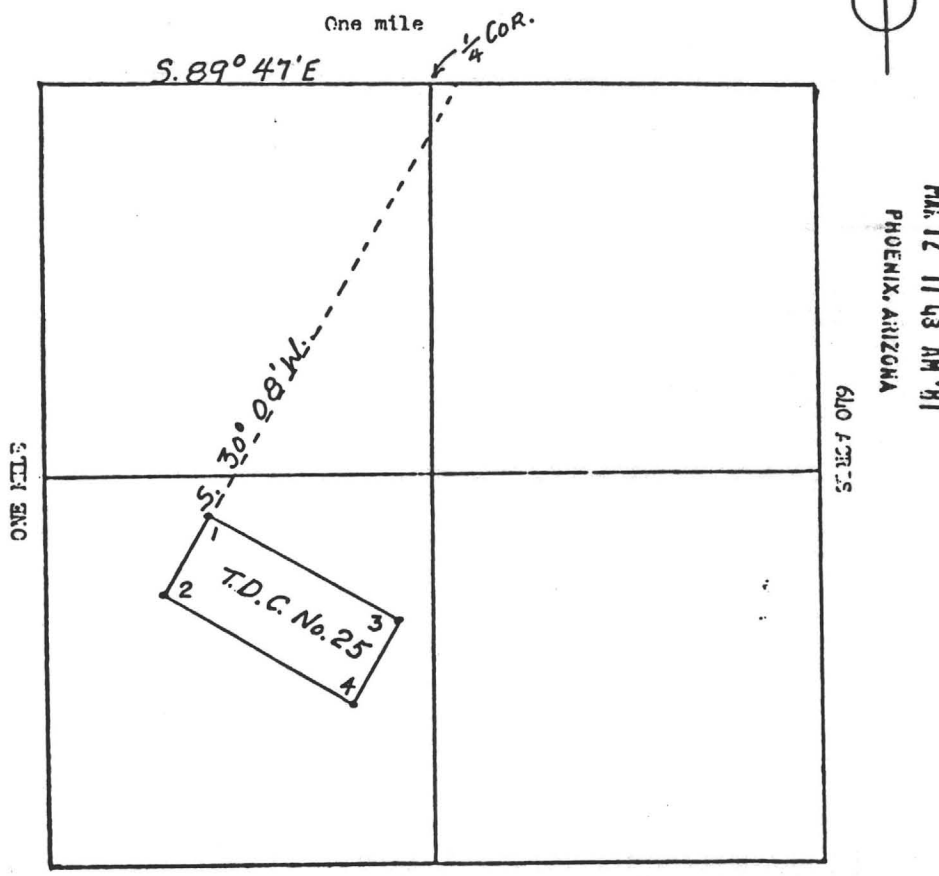

Section 13 Range 22 E. Township 20 S. GASRB&M

Date MAR. 2, 1981

Thomas A. Pitcher
Signature.

RECEIVED
B.L.M. AZ STATE OFFICE
MAR 12 11 43 AM '81
PHOENIX, ARIZONA

A MC 125078

1263

STATE OF ARIZONA, } ss.
County of COCHISE

I hereby certify that the within instrument was filed and recorded MAR 2 '81 9 50 AM 19__, at ____ M.
Docket No. 1489, Page 49-50, at the request of Tombstone Dev. Co. Tombstone, Ariz.

Fee No.: 4526

Witness my hand and official seal.

CHRISTINE RHODES
County Recorder

By [signature]
Deputy Recorder

Fee: $ $3.00

When recorded mail to:

Thomas A. Pitcher,
P.O. Box 702,
Tombstone, Az. 85638

NOTICE OF MINING CLAIM LOCATION

1. ☐ Location ☒ Amendment ☐ Relocation
2. ☐ Placer ☒ Lode ☐ Millsite ☐ Tunnelsite
3. The name and address of the Locator is

Tombstone Development Company,
Name

1824 North Broadwell,
Address

Grand Island, Nebraska 68801
City State Zip

RECEIVED
B.I.M. AZ STATE OFFICE
MAR 12 11 48 AM '81
PHOENIX, ARIZONA

4. The name of the claim is T.D.C. No. 26
5. The date of the location is Jan. 9, 1981
6. The claim is 1500 feet long and 600 feet wide. The distance from the Location monument to each end of the claim is 1500 feet in a N. 58° 52' W. direction and 600 feet in a S. 30° 08' W. direction.
7. The general course of the claim is from the Southeast to the Northwest
8. The location of the claim is in Section 12 & 13, Township 20 S., Range 22 E. G&SRB&M, Tombstone Mining District, Cochise County, Arizona.
9. If amending or relocating, the previous claim name was T.D.C. No. 26 recorded in Docket 1478, page 124-125, Tombstone Mining District, Cochise County, Arizona.
10. The location of the claim with reference to a natural object or permanent monument is Starting at the ¼ section corner on the common section line between sections 12 and 13, T. 20 S., R. 22 E., G & SR BM; Thence easterly along said section line a distance of 185.0 feet: Thence S. 30° 08' W., a distance of 357.83 feet to the No. 1 corner of said claim. This point is also the No. 2 corner of T.D.C. No. 19 and the No. 1 corner of T.D.C. No. 20.

An overlap of the "Plum" and "Cornell", patented mining claims is recognized.

Thomas A. Pitcher
Signature

Date MAR 2 1981

Bk. 1489 Page 49

A MC 125079

1264

MAP OF MINING CLAIM LOCATION

1. The name of the claim is T.D.C. No. 26

2. The No. 1 corner of the claim is S. 89° 47' E., 185.0 feet and thence S. 30° 08' W., 357.83 feet from the ¼ section corner on the common section line between sections 12 & 13, T 20 S., R 22 E., G & SR BM.

3. The four corners are monumented as a result of a land survey. The type of corner monuments are: A brass cap, stamped with the name of the claim thereon, and concreted in the top of a two inch steel pipe. The steel pipe is set in concrete to a depth of two feet and protudes three feet above ground level. The pipe is surrounded by a mound of rocks.

4. The bearings and distances between the corners of the claim are: Beginning at No. 1 corner of this claim, 1500 feet in a N. 58° 52' W. direction to No. 2 corner; thence 600 feet in a S. 30° 08' W. direction to No. 3 corner; thence 1500 feet in a S. 58° 52' E. direction to No. 4 corner: thence 600 feet in a N. 30° 08' E. to the point of beginning.

A MC 125079

MAP

One inch = One thousand feet

North arrow

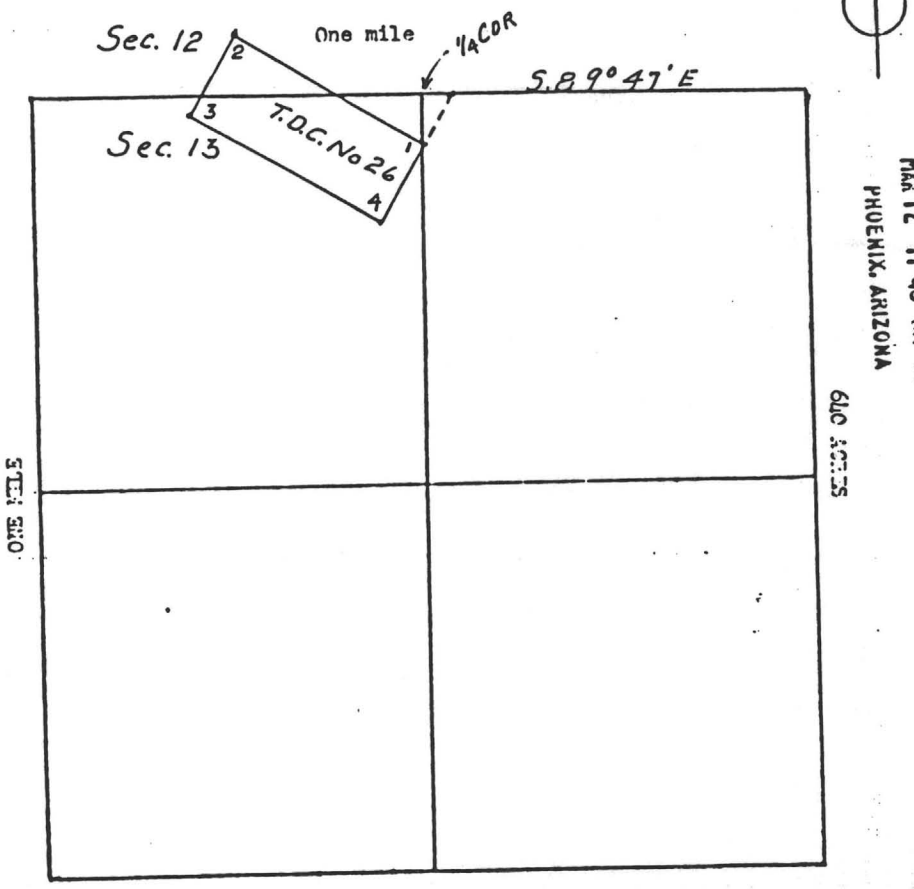

RECEIVED
B.L.M. AZ STATE OFFICE
MAR 12 11 48 AM '81
PHOENIX, ARIZONA

Sections 12 & 13 Range 22 E. Township 20 S. G&SRB&M

Date MAR. 2, 1981 Thomas A. Fitcher
Signature.

BKT 1489 PAGE 50

1265

STATE OF ARIZONA, County of COCHISE } ss. I hereby certify that the within instrument was filed and recorded in Docket No. 1489 MAR 2 '81 -9 50 AM Page 51-52, at the request of Tombstone Dev Co. Tombstone, Ariz.

Fee No.: 4527

Witness my hand and official seal

CHRISTINE RHODES County Recorder

By [signature] Deputy Recorder

Fee: $ $3.00

When recorded mail to:

Thomas A. Pitcher,
P.O. Box 702,
Tombstone, Az. 85638

NOTICE OF MINING CLAIM LOCATION

1. ☐ Location ☒ Amendment ☐ Relocation

2. ☐ Placer ☒ Lode ☐ Millsite ☐ Tunnelsite

3. The name and address of the Locator is

Tombstone Development Company
Name

1824 North Broadwell
Address

Grand Island, Nebraska 68801
City State Zip

RECEIVED
B.L.M. AZ STATE OFFICE
MAR 12 11 48 AM '81
PHOENIX, ARIZONA

A HC 125080

4. The name of the claim is T.D.C. No. 27

5. The date of the location is Jan. 9, 1981

6. The claim is 1500 feet long and 600 feet wide. The distance from the Location monument to each end of the claim is 1500 feet in a N. 58° 52' W. direction and 600 feet in a S. 30° 08' W. direction.

7. The general course of the claim is from the Southeast to the Northwest.

8. The location of the claim is in Section 13, Township 20 S., Range 22 E. G&SRB&M, Tombstone Mining District, Cochise County, Arizona.

9. If amending or relocating, the previous claim name was T.D.C. No. 27 recorded in Docket 1478, page ~~Book~~ 126-127, Tombstone Mining District, Cochise County, Arizona.

10. The location of the claim with reference to a natural object or permanent monument is

Starting at the ¼ corner on the common section line between sections 12 and 13, T. 20 S., R 22 E., G & SR BM: Thence 185.0 feet in an easterly direction along said section line: Thence S. 30° 08' W., a distance of 957.83 feet; to the No. 1 corner of said claim. This point is also the No. 2 corner of T.D.C. No. 20, the No. 4 corner of T,D.C. No. 26 and the No. 1 corner of T.D.C. No. 26.

An overlap of the "Plum", "Belcher" and "Cornell" patented mining claims is recognized.

Date MAR. 2, 1981

Thomas A. Pitcher
Signature

DKT 1489 PAGE 51

1266

MAP OF MINING CLAIM LOCATION

1. The name of the claim is T.D.C. No. 27

2. The No. 1 corner of the claim is S. 89° 47' E., 185.0 feet and thence S. 30° 08' W., 957.83 feet from the ¼ section corner on the common section line between sections 12 & 13, T 20 S., R 22 E., G & SR BM.

3. The four corners are monumented as a result of a land survey. The type of corner monuments are: A brass cap, stamped with the name of the claim thereon, and concreted in the top of a two inch steel pipe. The steel pipe is set in concrete to a depth of two feet and protudes three feet above ground level. The pipe is surrounded by a mound of rocks.

4. The bearings and distances between the corners of the claim are:
Beginning at No. 1 corner of this claim, 1500 feet in a N. 58° 52' W. direction to No. 2 corner; thence 600 feet in a S. 30° 08' W. direction to No. 3 corner: thence 1500 feet in a S. 58° 52' E. direction to No. 4 corner: thence 600 feet in a N. 30° 08' E. to the point of beginning.

A MC 125080

RECEIVED
B.L.M. AZ STATE OFFICE
MAR 12 11 48 AM '81
PHOENIX, ARIZONA

MAP

One inch = One thousand feet

North arrow

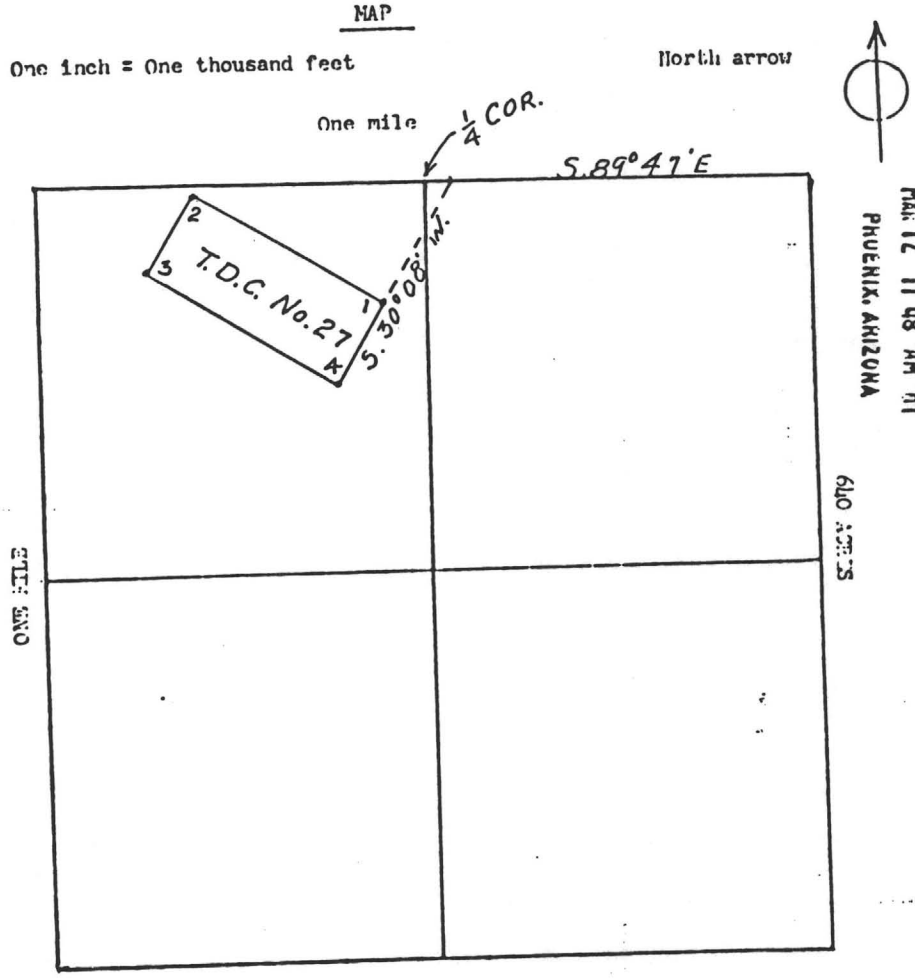

Section 13 Range 22 E. Township 20 S. G&SRB&M

Date MAR 2, 1981

Thomas A. Pitcher
Signature.

1267

STATE OF ARIZONA, County of COCHISE } ss. I hereby certify that the within instrument was filed and recorded MAR 2 '81 -9 50 AM at ... M.

In Docket No. 1489 Page 53-34 at the request of Tombstone Dev Co, Tombstone, Ariz.

Fee No.: 4528

When recorded mail to:

Thomas A. Pitcher,
P.O. Box 702,
Tombstone, Az. 85638

Witness my hand and official seal.

CHRISTINE RHODES
County Recorder

By [signature]

Fee: $ 23.00

NOTICE OF MINING CLAIM LOCATION

1. ☐ Location ☒ Amendment ☐ Relocation

2. ☐ Placer ☒ Lode ☐ Millsite ☐ Tunnelsite

3. The name and address of the Locator is

Tombstone Development Company
Name

1824 North Broadwell,
Address

Grand Island, Nebraska 68801
City State Zip

RECEIVED
BLM AZ STATE OFFICE
MAR 12 11 48 AM '81
PHOENIX, ARIZONA

4. The name of the claim is T.D.C. No. 28

5. The date of the location is Jan. 9, 1981

6. The claim is 1500 feet long and 600 feet wide. The distance from the Location monument to each end of the claim is 1500 feet in a N. 58° 52' W. direction and 600 feet in a S. 30° 08' W. direction.

7. The general course of the claim is from the Southeast to the Northwest.

8. The location of the claim is in Section 13, Township 20 S., Range 22 E. G&SRB&M, Tombstone Mining District, Cochise County, Arizona.

9. If amending or relocating, the previous claim name was T.D.C. No. 28 recorded in Docket 1478, page ~~Book~~ 128-129, Tombstone Mining District, Cochise County, Arizona.

10. The location of the claim with reference to a natural object or permanent monument is

Starting at the ¼ corner on the common section line between sections 12 and 13, T. 20 S., R. 22 E., G & SR BM; Thence easterly along said section line a distance of 185.0 feet: Thence . S. 30° 08' W., a distance of 1,557.83 feet to the No. 1 corner of this said claim. This point is also theNo. 2 corner of T.D.C. No. 21, the No. 4 corner of T.D.C. No. 27 and the No. 1 corner of T.D.C. No. 28.

An overlap of the "Plum", "Belcher", "Cornell" and "Michigan" patented mining claims is recognized.

Date MAR. 2, 1981

Thomas A. Pitcher
Signature

A HC 125081

1268

MAP OF MINING CLAIM LOCATION

- The name of the claim is T.D.C. No. 28
- The No. 1 corner of the claim is S. 89° 47' E., 185.0 feet and thence S. 30° 08' W., 1,557.83 feet from the ¼ section corner on the common section line between sections 12 & 13, T 20 S., R 22 E., G & SR B.&M.

3. The four corners are monumented as a result of a land survey. The type of corner monuments are: A brass cap, stamped with the name of the claim thereon, and concreted in the top of a two inch steel pipe. The steel pipe is set in concrete to a depth of two feet and protudes three feet above ground level. The pipe is surrounded by a mound of rocks.

4. The bearings and distances between the corners of the claim are: Beginning at No. 1 corner of this claim, 1500 feet in a N. 58° 52' W. direction to No. 2 corner; thence 600 feet in a S. 30° 08' W. direction to No. 3 corner; thence 1500 feet in a S. 58° 52' E. direction to No. 4 corner; thence 600 feet in a N. 30° 08' E. to the point of beginning.

MAP

One inch = One thousand feet

North arrow

One mile

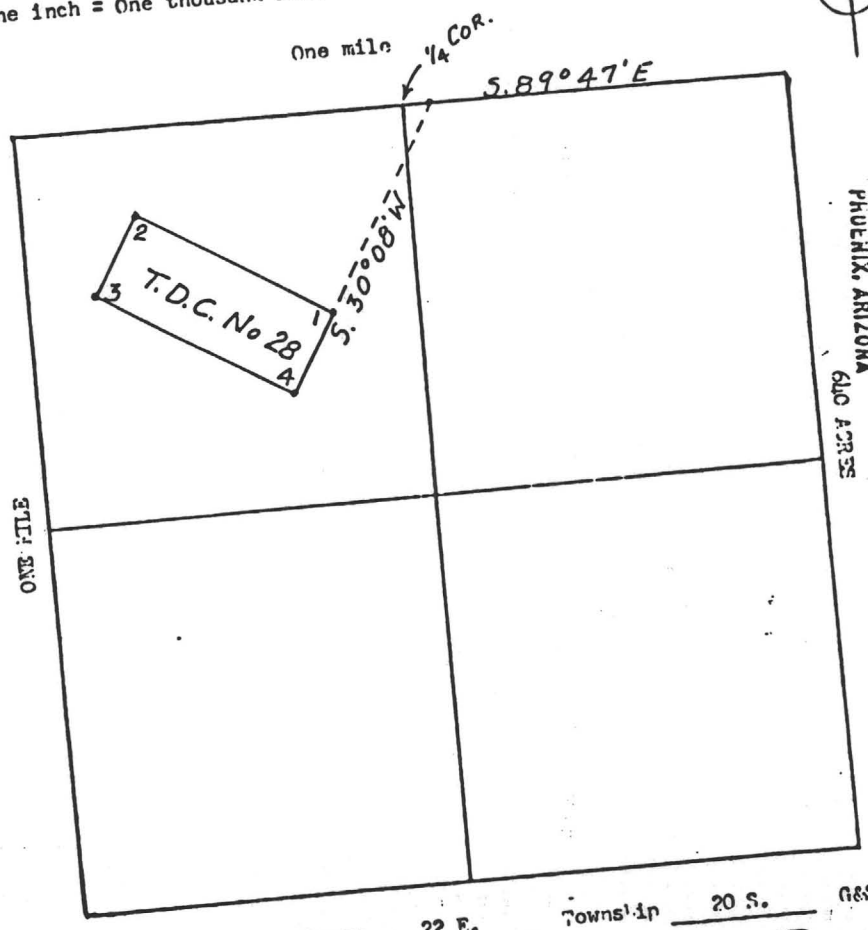

Section 13 Range 22 E. Township 20 S. G&SRB&M

Date MAR 2 1981

Thomas A. Pitcher
Signature.

A MC 125081

RECEIVED
B.L.M. AZ STATE OFFICE
MAR 12 11 49 AM '81
PHOENIX, ARIZONA

1264

STATE OF ARIZONA, } ss.
County of COCHISE

I hereby certify that the within instrument was filed and recorded MAR 2 '81 9 50 AM 19 at M.
In Docket No. 1489, Page 55-56, at the request of Tombstone Dev Co. Tombstone Ariz.

Fee No.: 4529

Inf Pm A me

When recorded mail to:

Thomas A. Pitcher,
P.O. Box 702,
Tombstone, Az. 85638

Witness my hand and official seal.

CHRISTINE RHODES County Recorder

By J. Vasq Deputy Recorder

Fee $3.00

NOTICE OF MINING CLAIM LOCATION

1. [ ] Location [X] Amendment [ ] Relocation
2. [ ] Placer [X] Lode [ ] Millsite [ ] Tunnelsite
3. The name and address of the Locator is

Tombstone Development Company,
Name

1824 North Broadwell,
Address

Grand Island, Nebraska 68801
City State Zip

RECEIVED
BLM AZ STATE OFFICE
MAR 12 11 49 AM '81
PHOENIX, ARIZONA

4. The name of the claim is T.D.C. No. 29
5. The date of the location is Jan. 9, 1981
6. The claim is 1500 feet long and 600 feet wide. The distance from the Location monument to each end of the claim is 1500 feet in a N. 58° 52' W. direction and 600 feet in a S. 30° 08' W. direction.
7. The general course of the claim is from the Southeast to the Northwest.
8. The location of the claim is in Section 13, Township 20 S., Range 22 E. G&SRB&M, Tombstone Mining District, Cochise County, Arizona.
9. If amending or relocating, the previous claim name was T.D.C. 29 recorded in Docket 1478, page 130-131, Tombstone Mining District, Cochise County, Arizona.
10. The location of the claim with reference to a natural object or permanent monument is

Starting at the ¼ corner on the common section line between sections 12 and 13, T. 20 S., R. 222 E., GC& SR BM; Thence easterly along said section line a distance of 185.0 feet; Thence S. 30° 08' W., a distance of 2,157.83 feet to the No. 1 corner of this said claim. This point is also the No. 2 corner of T.D.C. No. 22, No. 4 corner of T.D.C. No. 28 and the No. 1 corner of T.D.C. NO. 23.

An overlap of the "Belcher" and "Michigan" patented mining claims is recognized.

A-MC 125082

Date MAR. 2, 1981

Thomas A. Pitcher
Signature

DKT 1489 PAGE 55

1270

MAP OF MINING CLAIM LOCATION

1. The name of the claim is T.D.C. No. 29

2. The No. 1 corner of the claim is S. 89° 47' E., 185.0 feet and thence S. 30° 08' W., 2,157.83 feet from the ¼ section corner on the common section line between sections 12 & 13, T 20 S., R 22 E., G & SR BM.

3. The four corners are monumented as a result of a land survey. The type of corner monuments are: A brass cap, stamped with the name of the claim thereon, and concreted in the top of a two inch steel pipe. The steel pipe is set in concrete to a depth of two feet and protudes three feet above ground level. The pipe is surrounded by a mound of rocks.

4. The bearings and distances between the corners of the claim are: Beginning at No. 1 corner of this claim, 1500 feet in a N. 58° 52' W. direction to No. 2 corner; thence 600 feet in a S. 30° 08' W. direction to No. 3 corner: thence 1500 feet in a S. 58° 52' E. direction to No. 4 corner: thence 600 feet in a N. 30° 08' E. to the point of beginning.

A MC 125082

MAP

One inch = One thousand feet

North arrow

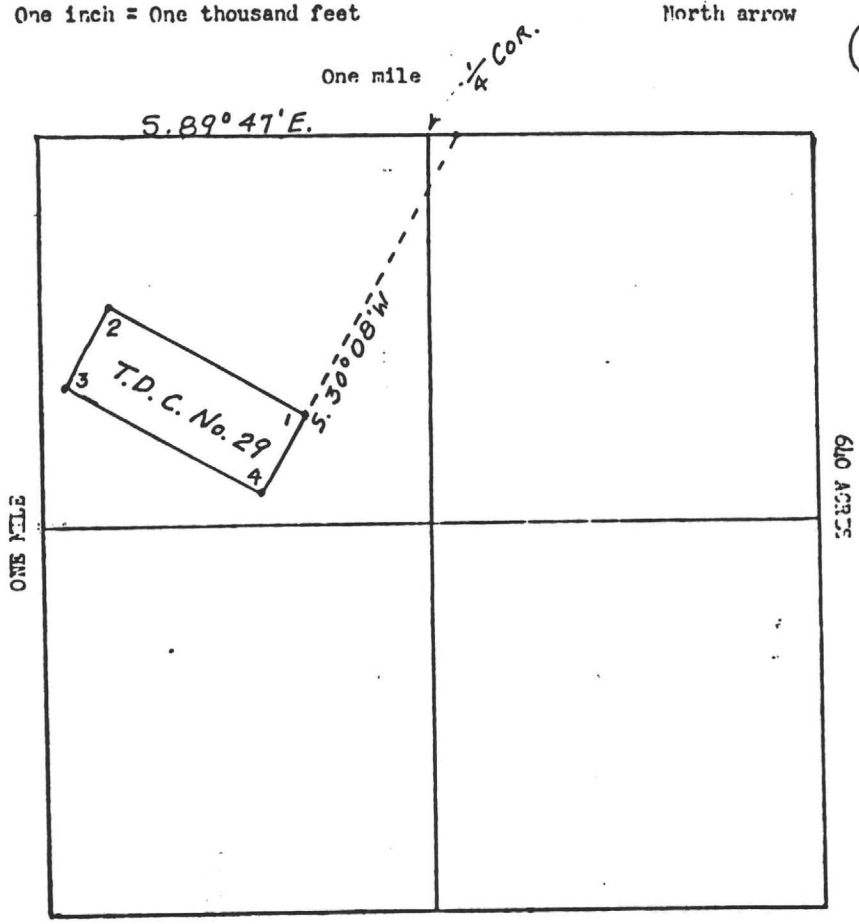

RECEIVED
BLM AZ STATE OFFICE
MAR 12 11 49 AM '81
PHOENIX, ARIZONA

Section 13 Range 22 E., Township 20 S. G&SRB&M

Date _____ Signature _____

1271

STATE OF ARIZONA, County of COCHISE } ss. I hereby certify that the within instrument was filed and recorded MAR 2 '81 9 50 AM 19 ..... at ..... M. in Docket No. 1489 Page 57-58 at the request of Tombstone Dev Co. Tombstone, Ariz.

Fee No.: 4530

Witness my hand and official seal

CHRISTINE RHODES County Recorder

By [signature] Deputy Recorder

Fee: $ $3.00

When recorded mail to:

Thomas A. Pitcher,
P.O. Box 702,
Tombstone, Az. 85638

NOTICE OF MINING CLAIM LOCATION

1. ☐ Location ☒ Amendment ☐ Relocation
2. ☐ Placer ☒ Lode ☐ Millsite ☐ Tunnelsite
3. The name and address of the Locator is

Tombstone Development Company
Name

1824 North Broadwell,
Address

Grand Island, Nebraska 68801
City State Zip

RECEIVED B.L.M. AZ STATE OFFICE MAR 12 11 49 AM '81 PHOENIX, ARIZONA

4. The name of the claim is T.D.C. No. 30
5. The date of the location is Jan. 9, 1981
6. The claim is 1500 feet long and 600 feet wide. The distance from the Location monument to each end of the claim is 1500 feet in a N. 58° 52' W. direction and 600 feet in a S. 30° 08' W. direction.
7. The general course of the claim is from the Southeast to the Northwest.
8. The location of the claim is in Sections 13 & 14, Township 20 S., Range 22 E. G&SRB&M, Tombstone Mining District, Cochise County, Arizona.
9. If amending or relocating, the previous claim name was T.D.C. No. 30 recorded in Docket 1478, page 132-133, Tombstone Mining District, Cochise County, Arizona.
10. The location of the claim with reference to a natural object or permanent monument is Starting at the ¼ corner of the common section line between sections 12 and 13, T. 20 S., R. 22 E., G & SR BM; Thence easterly along said section line a distance of 185.0 feet; Thence S. 30° 08' W., a distance of 2,757.83 feet to the No. 1 corner of this said claim. This point is also the No. 2 corner of T.D.C. No. 23, the No. 4 corner of T.D.C. No. 29 and the No. 1 corner of T.D.C. No. 24.

An overlap of the "Morning Star", "Michigan" and "Buffalo" patented mining claims is recognized.

Thomas A. Pitcher
Signature

Date MAR. 2, 1981

DKT 1489 PAGE 57

A MC 125083

1272

MAP OF MINING CLAIM LOCATION

1. The name of the claim is T.D.C. No. 30

2. The No. 1 corner of the claim is S. 89° 47' E., 185.0 feet and thence S. 30° 08' W., 2,757.83 feet from the ¼ section corner on the common section line between sections 12 & 13, T 20 S., R 22 E., G & SR BM.

3. The four corners are monumented as a result of a land survey. The type of corner monuments are: A brass cap, stamped with the name of the claim thereon, and concreted in the top of a two inch steel pipe. The steel pipe is set in concrete to a depth of two feet and protudes three feet above ground level. The pipe is surrounded by a mound of rocks.

4. The bearings and distances between the corners of the claim are: Beginning at No. 1 corner of this claim, 1500 feet in a N. 58° 52' W. direction to No. 2 corner; thence 600 feet in a S. 30° 08' W. direction to No. 3 corner; thence 1500 feet in a S. 58° 52' E. direction to No. 4 corner; thence 600 feet in a N. 30° 08' E. to the point of beginning.

MAP

One inch = One thousand feet

North arrow

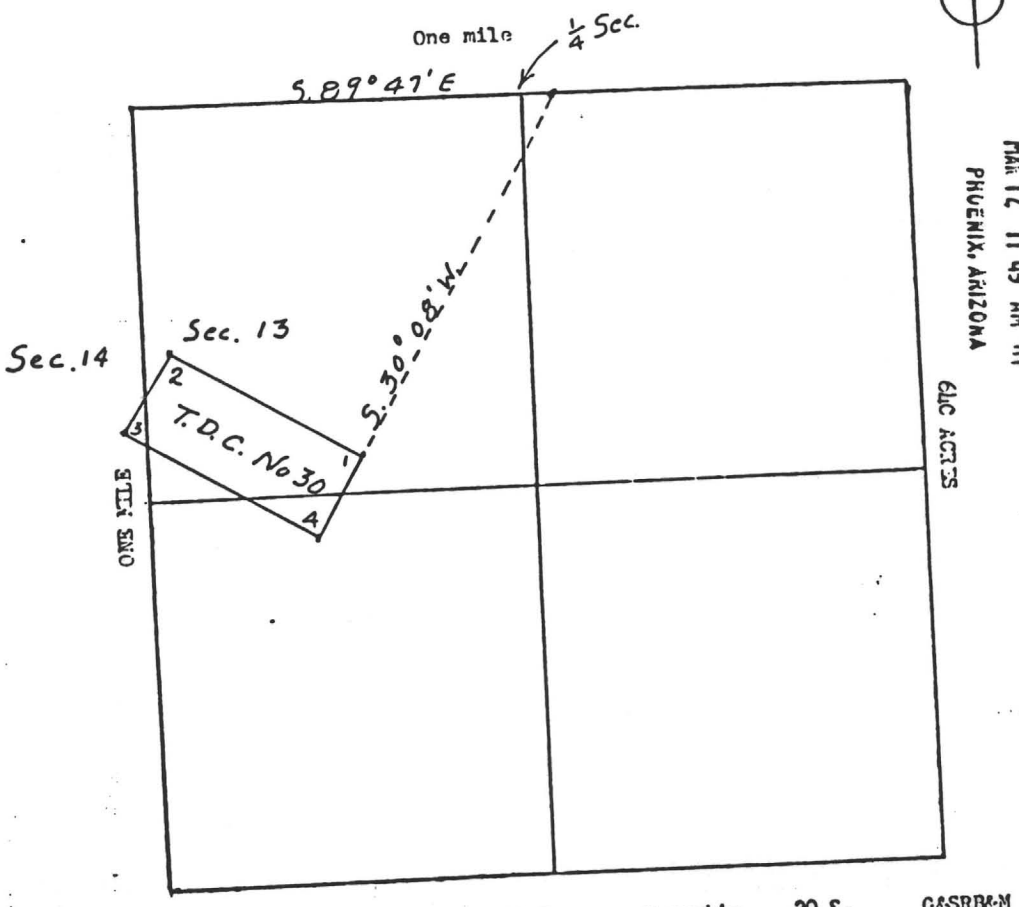

Section 13 & 14 Range 22 E. Township 20 S. G&SRB&M

Date MAR 2, 1981

Thomas A. Pitcher
Signature.

A MC 125083

RECEIVED
B.L.M. AZ STATE OFFICE
MAR 12 11 49 AM '81
PHOENIX, ARIZONA

1273

STATE OF ARIZONA, } ss. I hereby certify that the within instrument was filed and recorded
County of COCHISE } MAR 2 '81 -9 50 AM 19__, at ____ M.
Docket No. 1489 Page 59-60, at the request of Tombstone Dev Co. Tombstone

Fee No.: 4531

Witness my hand and official seal.
CHRISTINE RHODES
Deputy Recorder
By [signature]

Fee: $ $3.00

When recorded mail to:

Thomas A. Pitcher,
P.O. Box 702,
Tombstone, Az. 85638

NOTICE OF MINING CLAIM LOCATION

1. ☐ Location ☒ Amendment ☐ Relocation
2. ☐ Placer ☒ Lode ☐ Millsite ☐ Tunnelsite
3. The name and address of the Locator is

Tombstone Development Company,
Name

1824 North Broadwell,
Address

Grand Island, Nebraska 68801
City State Zip

RECEIVED
B.L.M. AZ STATE OFFICE
MAR 12 11 49 AM '81
PHOENIX, ARIZONA

4. The name of the claim is T.D.C. No. 31
5. The date of the location is Jan. 9, 1981
6. The claim is 1500 feet long and 600 feet wide. The distance from the Location monument to each end of the claim is 1500 feet in a N. 58° 52' W. direction and 600 feet in a S. 30° 08' W. direction.
7. The general course of the claim is from the Southeast to the Northwest.
8. The location of the claim is in Sections 13 & 14, Township 20 S., Range 22 E. G&SRB&M, Tombstone Mining District, Cochise County, Arizona.
9. If amending or relocating, the previous claim name was T.D.C. No. 31 recorded in Docket 1478, page 132-133, Tombstone Mining District, Cochise County, Arizona.
10. The location of the claim with reference to a natural object or permanent monument is Starting at the ¼ corner of the common section line between sections 12 and 13, T. 20 S., R. 22 E., G & SR BM; Thence easterly along said section line a distance of 185.0 feet; Thence S. 30° 08' W., a distance of 3,357.83 feet to the No. 1 corner of this said claim. This point is also the No. 2 corner of T.D.C. No. 24, the No. 1 corner of T.D.C. No. 25 and the No. 4 corner of T.D.C. No. 30.

An overlap of the "Morning Star", "Wide West" and "Buffalo" patented mining claims is recognized.

Thomas A. Pitcher
Signature

Date MAR. 2, 1981

DKT 1489 PAGE 59

A MC 125084

1274

MAP OF MINING CLAIM LOCATION

1. The name of the claim is T.D.C. No. 31

2. The No. 1 corner of the claim is S. 89° 47' E., 185.0 feet and thence S. 30° 08' W., 3,357.83 feet from the ¼ section corner on the common section line between sections 12 & 13, T 20 S., R 22 E., G & SR BM.

3. The four corners are monumented as a result of a land survey. The type of corner monuments are: A brass cap, stamped with the name of the claim thereon, and concreted in the top of a two inch steel pipe. The steel pipe is set in concrete to a depth of two feet and protudes three feet above ground level. The pipe is surrounded by a mound of rocks.

4. The bearings and distances between the corners of the claim are: Beginning at No. 1 corner of this claim, 1500 feet in a N. 58° 52' W. direction to No. 2 corner; thence 600 feet in a S. 30° 08' W. direction to No. 3 corner; thence 1500 feet in a S. 58° 52' E. direction to No. 4 corner; thence 600 feet in a N. 30° 08' E. to the point of beginning.

MAP

One inch = One thousand feet

North arrow

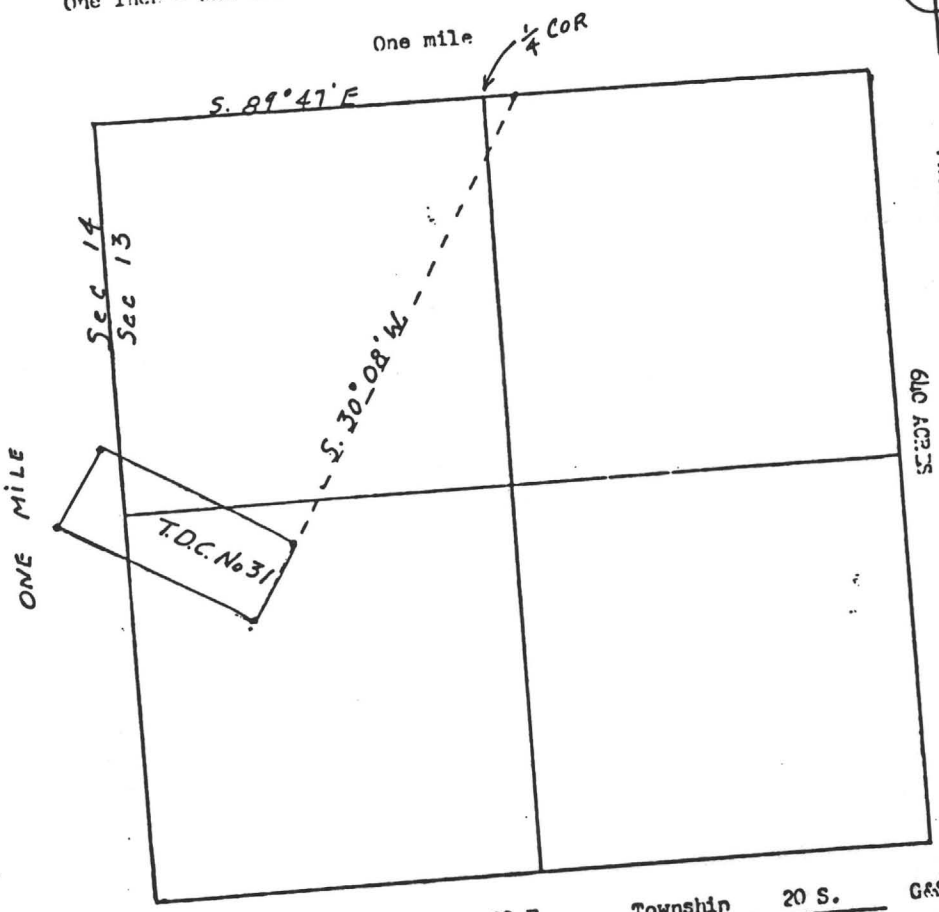

Section 13 & 14 Range 22 E. Township 20 S. G&SRB&M

Date MAR. 2 1981.

Thomas A. Fitcher
Signature.

A MC 125084

RECEIVED
B.L.M. AZ STATE OFFICE
MAR 12 11 49 AM '81
PHOENIX, ARIZONA

WEST FOX GROUP

1275

WEST FOX LODE MINING CLAIMS

LOCATED BY E. H. & J. H. ESCAPULE

T. 20 S. R. 22 E.

RECEIVED
B... AZ STATE OFFICE
JAN 3 1 30 PM '80
PHOENIX, ARIZONA

A MC 93371

93371

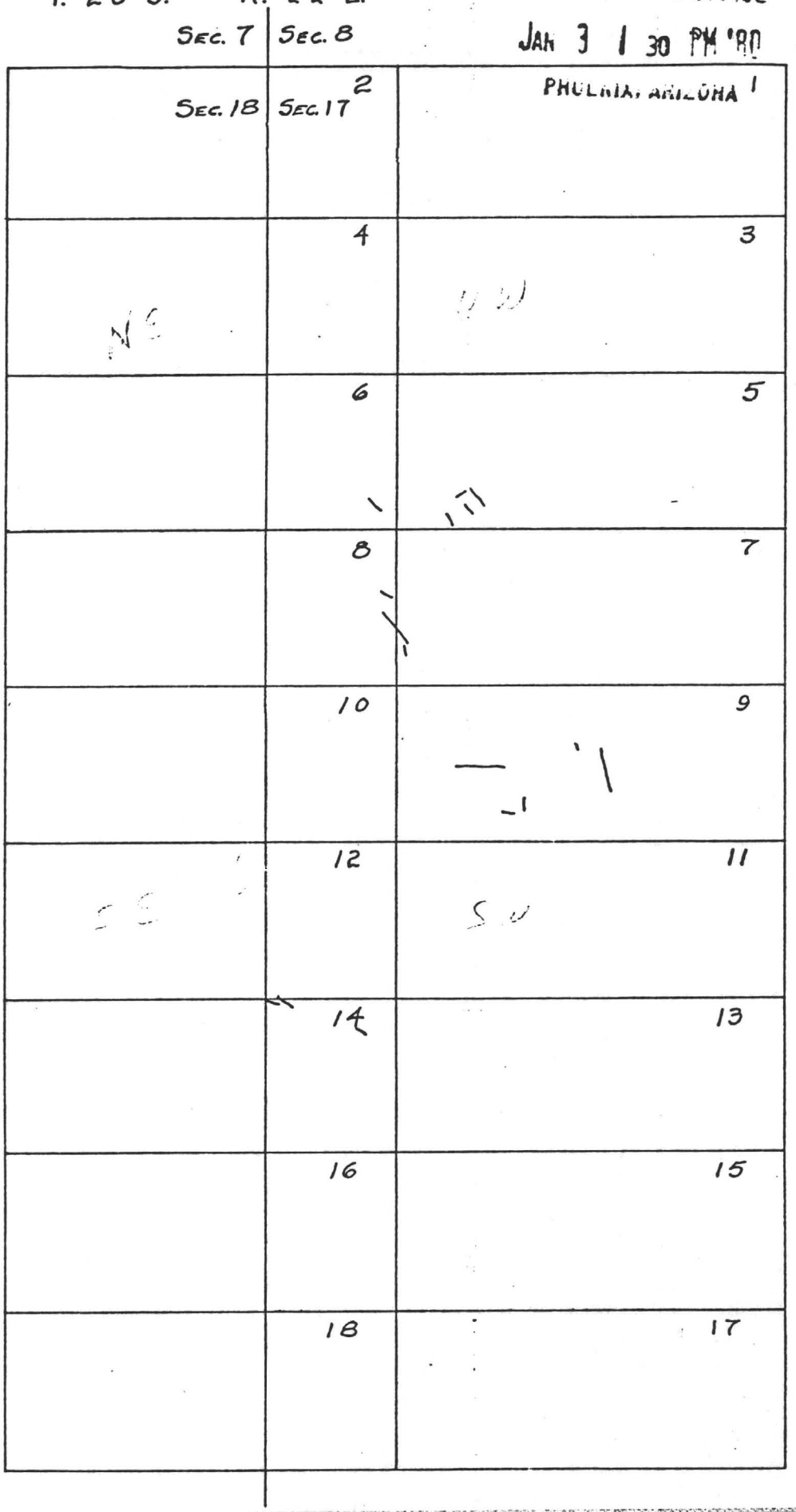

0 250 500

1 IN. = 600 FT.

1976

EXHIBIT A

CLAIM NAME	COUNTY RECORDATION Book/Page	BLM RECORDATION Serial No.
WEST FOX #1	1372/81	AMC - 93371
WEST FOX #2	1372/83	AMC - 93372
WEST FOX #3	1372/84	AMC - 93373
WEST FOX #4	1372/85	AMC - 93374
WEST FOX #5	1372/86	AMC - 93375
WEST FOX #6	1372/87	AMC - 93376
WEST FOX #7	1372/88	AMC - 93377
WEST FOX #8	1372/89	AMC - 93378
WEST FOX #9	1372/90	AMC - 93379
WEST FOX #10	1372/91	AMC - 93380
WEST FOX #11	1372/92	AMC - 93381
WEST FOX #12	1372/93	AMC - 93382
WEST FOX #13	1372/94	AMC - 93383
WEST FOX #14	1372/95	AMC - 93384
WEST FOX #15	1372/96	AMC - 93385
WEST FOX #16	1372/97	AMC - 93386
WEST FOX #17	1372/98	AMC - 93387
WEST FOX #18	1372/99	AMC - 93388

RECEIVED
B.L.M. AZ STATE OFFICE
JUL 13 1984
07.45 A.M.
PHOENIX, ARIZONA

1577

EXHIBIT A

CLAIM NAME	COUNTY RECORDATION Book/Page	BLM RECORDATION Serial No.
WEST FOX #1	1372/81	AMC - 93371
WEST FOX #2	1372/83	AMC - 93372
WEST FOX #3	1372/84	AMC - 93373
WEST FOX #4	1372/85	AMC - 93374
WEST FOX #5	1372/86	AMC - 93375
WEST FOX #6	1372/87	AMC - 93376
WEST FOX #7	1372/88	AMC - 93377
WEST FOX #8	1372/89	AMC - 93378
WEST FOX #9	1372/90	AMC - 93379
WEST FOX #10	1372/91	AMC - 93380
WEST FOX #11	1372/92	AMC - 93381
WEST FOX #12	1372/93	AMC - 93382
WEST FOX #13	1372/94	AMC - 93383
WEST FOX #14	1372/95	AMC - 93384
WEST FOX #15	1372/96	AMC - 93385
WEST FOX #16	1372/97	AMC - 93386
WEST FOX #17	1372/98	AMC - 93387
WEST FOX #18	1372/99	AMC - 93388

RECEIVED
B.L.M. AZ STATE OFFICE
JUL 13 1984
07.45 A.M.
PHOENIX, ARIZONA

RECEIVED
B.L.M. AZ STATE OFFICE
JAN 3 1 30 PM '80
PHOENIX, ARIZONA

4 MC 1978

93371

T. 20 S. R. 22 E.

Sec. 7	Sec. 8	
Sec. 18 93372	Sec. 17 2	1 93371
93374 NE	4	3 NW 93373
93376	6	5 93375
93378	8	7 93377
93380	10	9 93379
SE 93382	12	11 SW 93381
93384	14	13 93383
93386	16	15 93385
93388	18	17 93387

N

0 250 500
1 IN. = 600 FT.

1379

A MC 93371

STATE OF ARIZONA, County of COCHISE ss.

I hereby certify that the within instrument was filed and recorded OCT 18 '79 10 20 AM 19..., at ..... M.

In Docket No. 1372 Page 81-82 at the request of E.H. Escapule

Box 193, Tombstone, Ariz. 85638

Witness my hand and official seal.

CHRISTINE RHODES
County Recorder

By J. Vasquez
Deputy Recorder

When recorded mail to:

Fee No.: 23946

Indexed: MA 6

Compared: mg

Photostated: mg

Fee: $ 3.00

I. R. S.: $

RECEIVED
U.S. STATE OFFICE
JAN 3 1 29 PM '80
PHOENIX, ARIZONA

LOCATION NOTICE

LODE MINING CLAIM

This mining claim, the name of which is the WEST FOX #1

mining claim, was located by the undersigned J.H. ESCAPULE AND E.H. ESCAPULE

on the 17TH day of OCT 1979

This claim is 1500 feet long and 600 feet wide, and the point of discovery is 50 feet from the WEST end and 1450 feet from the EAST end of this claim.

The general course of this claim is from EAST to WEST

This claim is situated and located in the TOMBSTONE Mining District, in COCHISE County, State of Arizona, about 3.5 MILES in a SOUTH WESTERLY direction from TOMBSTONE, AZ AND ABOUT 1 MILE IN A WESTERLY DIRECTION FROM STATE OF MAINE PAT. MINE, SEC. 17, TOWNSHIP 20 SOUTH, RANGE 22 E. THE EAST END LINE BEING COMMON TO THE WEST END OF FOX #11, THE NORTH SIDE LINE BEING COMMON TO THE NORTH EAST-WEST LINE OF S.17. AND THE WEST END LINE COMMON TO THE EAST END OF WEST FOX #2

Dated and posted on the ground the day and year first above written.

John H. Escapule

E.H. Escapule

A MC 93372

STATE OF ARIZONA, County of COCHISE ss.

I hereby certify that the within instrument was filed and recorded OCT 18 '79 10 20 AM 19..., at ... M.

In Docket No. 1372 Page 83 at the request of E. H. Escapule Box 193, Tombstone, Ariz 85638

When recorded mail to:

Witness my hand and official seal.

CHRISTINE RHODES County Recorder

By J. Wing Deputy Recorder

Fee No. 23947

Indexed: MA C

Compared: mg

Photostated: mg

Fee: $ 13.00

I. R. S.: $

RECEIVED AZ STATE OFFICE JAN 31 29 PM '80 PHOENIX, ARIZONA

LOCATION NOTICE

LODE MINING CLAIM

This mining claim, the name of which is the WEST FOX #2

mining claim, was located by the undersigned J.H. ESCAPULE AND E.H. ESCAPULE on the 17TH day of OCT 1979

This claim is 1500 feet long and 600 feet wide, and the point of discovery is 50 feet from the EAST end and 1450 feet from the WEST end of this claim.

The general course of this claim is from EAST TO WEST to

This claim is situated and located in the TOMBSTONE Mining District, in COCHISE County, State of Arizona, about 1 MILE in a WESTERLY direction from STATE OF MAINE MINE THE EAST END BEING COMMON TO THE WEST END LINE OF WEST FOX #1 AND THE NORTH BOUNDRY LINE COMMON TO THE NORTH LINE OF S.17. AND EXTENDING INTO S 18, TOWNSHIP 20S, R 22E.

Dated and posted on the ground the day and year first above written.

J. H. Escapule

E. H. Escapule

DKT 1372 PAGE 83

A MC 93373

STATE OF ARIZONA,
County of COCHISE

I hereby certify that the within instrument was filed and recorded
OCT 18 '79 - 10 20 AM 19 ..., at ..... M.

In Docket No. 1372 Page 84 at the request of E. H. Escapule
Box 193, Tombstone, Ariz 85638)

When recorded mail to:

Witness my hand and official seal.

CHRISTINE RHODES
County Recorder

By [signature]
Deputy Recorder

Fee No.: 23948

Indexed: MA

Compared: mg

Photostated: mg

Fee: $ 3.00

I. R. S.: $

LOCATION NOTICE

LODE MINING CLAIM

RECEIVED
BY ... STATE OFFICE
JAN 3 1 29 PM '80
PHOENIX, ARIZONA

This mining claim, the name of which is the WEST FOX #3 mining claim, was located by the undersigned J.H. ESCAPULE AND E.H. ESCAPULE on the 17TH day of OCT 1979

This claim is 1500 feet long and 600 feet wide, and the point of discovery is 50 feet from the WEST end and 1450 feet from the EAST end of this claim.

The general course of this claim is from EAST TO WEST to

This claim is situated and located in the TOMBSTONE Mining District, in COCHISE County, State of Arizona, about ONE MILE in a WESTERLY direction from STATE OF MAINE PAT MINE, THE E. END COMMON TO THE W. END OF FOX #12 - THE N. SIDE LINE BEING COMMON TO THE SOUTH SIDE LINE OF THE WEST FOX #1 AND THE WEST END LINE IS COMMON TO THE EAST END LINE OF THE WEST FOX #4. LOCATED ALL IN S.17, T.20 S R 22 E.

Dated and posted on the ground the day and year first above written.

J.H. Escapule

E.H. Escapule

A HC 9337

STATE OF ARIZONA
County of COCHISE
In Docket No. 1372 Page 85

I hereby certify that the within instrument was filed and recorded OCT 18 '79 - 10 20 AM 19..... at ..... M.
at the request of E.H. Escapule
Box 193, Tombstone, Ariz. 85638

Witness my hand and official seal.

CHRISTINE RHODES
County Recorder

Deputy Recorder

When recorded mail to:

Fee No.: 23949
Indexed: MA
Compared: mg
Photostated: mg
Fee: $ 3.00
I. R. S.: $

RECEIVED
SECRETARY OF STATE OFFICE
JAN 31 29 AM '80
PHOENIX, ARIZONA

LOCATION NOTICE

LODE MINING CLAIM

This mining claim, the name of which is the WEST FOX #4

mining claim, was located by the undersigned J.H. ESCAPULE AND E.H. ESCAPULE

on the 17 day of OCT 1979

This claim is 1500 feet long and 600 feet wide, and the point of discovery is 50 feet from the EAST end and 1450 feet from the WEST end of this claim.

The general course of this claim is from EAST to WEST

This claim is situated and located in the TOMBSTONE Mining District, in COCHISE County, State of Arizona, about ONE MILE in a WESTERLY direction from STATE OF MAINE PAT MINE, LOCATED IN SEC. 17 + 18 T.20S, R22E. THE W. END LINE OF #3 BEING COMMON TO THE E. END LINE OF #4. THE NORTH SIDE LINE IS COMMON TO THE SOUTH SIDE LINE OF WEST FOX #2

Dated and posted on the ground the day and year first above written.

J.H. Escapule

E.H. Escapule

A 11C 93375

STATE OF ARIZONA, County of COCHISE

I hereby certify that the within instrument was filed and recorded OCT 18 '79 10 20 AM 19..., at ..... M.

In Docket No. 1372 Page 86 at the request of E.H. Escapule Box 193 Tombstone, Ariz 85638

Witness my hand and official seal.

CHRISTINE RHODES County Recorder

By [signature] Deputy Recorder

Fee No.: 23950

Indexed: MA

Compared: mg

Photostated: mg

Fee: $ 5.00

I. R. S.: $

When recorded mail to:

RECEIVED B. L. M. AZ STATE OFFICE JAN 3 1 29 PM '90 PHOENIX, ARIZONA

LOCATION NOTICE

LODE MINING CLAIM

This mining claim, the name of which is the WEST FOX #5

mining claim, was located by the undersigned J.H. ESCAPULE AND E.H. ESCAPULE on the 17 day of OCT 1979

This claim is 1500 feet long and 600 feet wide, and the point of discovery is 50 feet from the WEST end and 1450 feet from the EAST end of this claim.

The general course of this claim is from EAST to WEST

This claim is situated and located in the TOMBSTONE Mining District, in COCHISE County, State of Arizona, about ONE MILE in a WESTERLY direction from STATE OF MAINE PAT. MINE. SITUATED ALL IN S17, T20S, RANGE 22 E. THE E. END LINE BEING COMMON TO THE WEST END LINE OF FOX #13, AND THE NORTH SIDELINE IS COMMON TO THE SOUTH SIDELINE OF WEST FOX #3, THE WEST END LINE IS COMMON TO THE EAST END LINE OF WEST FOX #6

Dated and posted on the ground the day and year first above written.

J.H. Escapule

E.H. Escapule

STATE OF ARIZONA, County of COCHISE

I hereby certify that the within instrument was filed and recorded OCT 18 '79 10 20 AM 19 ... at ... M.

In Docket No. 1372 Page 87 at the request of G. H. Escapule, Box 193, Tombstone, Ariz. 85638

Witness my hand and official seal.

When recorded mail to:

CHRISTINE RHODES
County Recorder

J. Vasq
Deputy Recorder

COUNTY OF COCHISE ARIZONA

Fee No.: A MC 93376
23951
Indexed: MP 6
Compared: MJ
Photostated: MJ
Fee: $ 53.00
I. R. S.: $

RECEIVED
B... STATE OFFICE
JAN 3 1 30 PM '80
PHOENIX, ARIZONA

LOCATION NOTICE

LODE MINING CLAIM

This mining claim, the name of which is the WEST FOX #6

mining claim, was located by the undersigned J.H. ESCAPULE + E.H. ESCAPULE

on the 17 day of OCT 1979

This claim is 1500 feet long and 600 feet wide, and the point of discovery is 50 feet from the EAST end and 1450 feet from the WEST end of this claim.

The general course of this claim is from EAST to WEST

This claim is situated and located in the TOMBSTONE Mining District, in COCHISE County, State of Arizona, about 1 MILE in a WESTERLY direction from STATE OF MAINE PAT MINE AND THE EAST END LINE BEING COMMON TO THE WEST END LINE OF WEST FOX #6. WITH THE NORTH SIDELINE BEING COMMON TO THAT, SOUTH SIDE LINE OF THE WEST FOX #4, BEING SITUATED IN S.16 + S17, T20S, R22E

Dated and posted on the ground the day and year first above written.

J. H. Escapule

E. H. Escapule

DKT 1372 PAGE 87

STATE OF ARIZONA
County of COCHISE } ss. I hereby certify that the within instrument was filed and recorded ____ 19__ at ____ M.

In Docket No. 1372 Page 88 at the request of OCT 18 '79 -10 20 AM E.H. Escapule Box 193, Tombstone, Ariz.

When recorded mail to:

Witness my hand and official seal.
CHRISTINE RHODES
County Recorder
By J. Vasq
Deputy Recorder

COUNTY OF COCHISE ARIZONA

Fee No.: 93377
23952
Indexed: MA (85638)
Compared: mj
Photostated: mj
Fee: $ 3.00
I. R. S.: $

RECEIVED
BUREAU OF STATE OFFICE
JAN 3 1 30 PM '80
PHOENIX, ARIZONA

LOCATION NOTICE

LODE MINING CLAIM

This mining claim, the name of which is the WEST FOX #7 mining claim, was located by the undersigned J.H. ESCAPULE & E.H. ESCAPULE on the 17 day of OCT 1979

This claim is 1500 feet long and 600 feet wide, and the point of discovery is 50 feet from the WEST end and 1450 feet from the EAST end of this claim.

The general course of this claim is from EAST to WEST

This claim is situated and located in the TOMBSTONE Mining District, in COCHISE County, State of Arizona, about 1 1/4 MI. ~~WEST~~ in a WESTERLY direction from STATE OF MAINE PAT MINE. AND THE EAST ENDLINE BEING COMMON TO THAT OF THE FOX #14 WEST ENDLINE. AND THE NORTH SIDELINE BEING COMMON TO THAT OF THE SOUTH SIDELINE OF THE WEST FOX #5 AND THE WEST ENDLINE BEING COMMON TO THE EAST ENDLINE OF WEST FOX #8. BEING SITUATED IN S.17, T20S, R22E

Dated and posted on the ground the day and year first above written.

J.H. ESCAPULE

E.H. Escapule

STATE OF ARIZONA, County of COCHISE

I hereby certify that the within instrument was filed and recorded OCT 18 '79 - 10 20 AM 19__, at __ M.

In Docket No. 1372 Page 89 at the request of E.H. Escapule Box 193, Tombstone, Ariz. 85638

Witness my hand and official seal.

CHRISTINE RHODES
County Recorder

By J. Vargas
Deputy Recorder

When recorded mail to:

Fee No.: 23953

Indexed: MA

Compared: mg

Photostated: mg

Fee: $ 3.00

I. R. S.: $

A MC 93378

RECEIVED
BY MAIL STATE OFFICE
JAN 3 1 30 PM '80
PHOENIX, ARIZONA

LOCATION NOTICE

LODE MINING CLAIM

This mining claim, the name of which is the WEST FOX #8 mining claim, was located by the undersigned J.H. ESCAPULE & E.H. ESCAPULE on the 17 day of OCT 1979

This claim is 1500 feet long and 600 feet wide, and the point of discovery is 50 feet from the EAST end and 1450 feet from the WEST end of this claim.

The general course of this claim is from EAST to WEST

This claim is situated and located in the TOMBSTONE Mining District, in COCHISE County, State of Arizona, about 1½ MI in a SOUTH WESTERLY direction from STATE OF MAINE PAT MINE. THE EAST END LINE BEING COMMON TO THE WEST END LINE OF WEST FOX #7, AND THE NORTH SIDELINE BEING COMMON TO THE SOUTH SIDELINE OF WEST FOX #6 BEING SITUATED IN S17 + S18, T20S, R22E

Dated and posted on the ground the day and year first above written.

J.H. Escapule

E.H. Escapule

DKT 1372 PAGE 89

STATE OF ARIZONA
County of COCHISE

I hereby certify that the within instrument was filed and recorded OCT 18 '79 - 10 20 AM 19__, at __ M.

In Docket No. 1372 Page 90 at the request of E. H. Escapule
Box 193 Tombstone, Az (85638)

Witness my hand and official seal.

CHRISTINE RHODES
County Recorder

Deputy Recorder

When recorded mail to:

Fee No.: 93379
23954
Indexed: MA 6
Compared: mg
Photostated: mg
Fee: $ 3.00
I. R. S.: $

RECEIVED
BLM STATE OFFICE
JAN 31 30 PM '80
PHOENIX, ARIZONA

LOCATION NOTICE

LODE MINING CLAIM

This mining claim, the name of which is the WEST FOX #9

mining claim, was located by the undersigned J.H. ESCAPULE + E.H. ESCAPULE

on the 17 day of OCT 1979

This claim is 1500 feet long and 600 feet wide, and the point of discovery is 50 feet from the WEST end and 1450 feet from the EAST end of this claim.

The general course of this claim is from EAST to WEST

This claim is situated and located in the TOMBSTONE Mining District, in COCHISE County, State of Arizona, about 1 1/4 mi. in a SOUTH WESTERLY direction from STATE OF MAINE PAT. MINE, AND THE EAST ENDLINE IS COMMON TO THE WEST ENDLINE OF FOX #15, AND THE NORTH SIDE LINE IS COMMON TO THE SOUTH SIDELINE OF THE WEST FOX #7, AND THE WEST ENDLINE IS COMMON TO THE EAST ENDLINE OF THE WEST FOX #10 BEING SITUATED IN S.12, T20S, R22E

Dated and posted on the ground the day and year first above written.

J.H. Escapule

E.H. Escapule

STATE OF ARIZONA,
County of COCHISE
In Docket No. 1372 Page 91

I hereby certify that the within instrument was filed and recorded ss. OCT 18 '79 - 10 20 AM 19__, at __ M.
at the request of E.H. Escapule, Box 193, Tombstone, Ariz.

Witness my hand and official seal.

CHRISTINE RHODES
County Recorder

By J. Vasq
Deputy Recorder

When recorded mail to:

COUNTY OF COCHISE ARIZONA

Fee No.: 93580 23955
Indexed: MA
Compared: mg
Photostated: mg
Fee: $ $3.00
I. R. S.: $

RECEIVED
B... 47 ... OFFICE
JAN 3 1 30 PM '80
PHOENIX, ARIZONA

LOCATION NOTICE

LODE MINING CLAIM

This mining claim, the name of which is the WEST FOX #10 mining claim, was located by the undersigned J.H. ESCAPULE & E.H. ESCAPULE on the 17 day of OCT 1979

This claim is 1500 feet long and 600 feet wide, and the point of discovery is 50 feet from the EAST end and 1490 feet from the WEST end of this claim.

The general course of this claim is from EAST to WEST

This claim is situated and located in the TOMBSTONE Mining District, in COCHISE County, State of Arizona, about 1 1/4 MILE in a WESTERLY direction from STATE OF MAINE PAT MINE AND THE EAST ENDLINE IS COMMON TO THE WEST ENDLINE OF WEST FOX #9, AND THE NORTH SIDELINE IS COMMON TO THE SOUTH SIDELINE OF THE WEST FOX #8, BEING SITUATED IN S17 + S18, T20S, R22E

Dated and posted on the ground the day and year first above written.

J.H. Escapule

E.H. Escapule

1289

STATE OF ARIZONA, County of COCHISE

I hereby certify that the within instrument was filed and recorded at OCT 18 '79 10 20 AM 19__, at ____ M.

In Docket No. 1372 Page 92 at the request of E.H. Escapule Box 193 Tombstone, Ariz. (85638)

Witness my hand and official seal.

CHRISTINE RHODES
County Recorder

By J. Vasq
Deputy Recorder

When recorded mail to:

Fee No.: 23956

Indexed: MA

Compared: mg

Photostated: mg

Fee: $ 3.00

I. R. S.: $

A HC

93381

RECEIVED
BUREAU OF STATE OFFICE
JAN 3 1 30 PM '80
PHOENIX, ARIZONA

LOCATION NOTICE

LODE MINING CLAIM

This mining claim, the name of which is the WEST FOX #11

mining claim, was located by the undersigned J.H. ESCAPULE & E.H. ESCAPULE on the 17 day of OCT 1979

This claim is 1500 feet long and 600 feet wide, and the point of discovery is 50 feet from the ~~EAST~~ WEST end and 1450 feet from the EAST end of this claim.

The general course of this claim is from EAST to WEST

This claim is situated and located in the TOMBSTONE Mining District, in COCHISE County, State of Arizona, about 1 1/4 MILES in a WESTERLY direction from STATE OF MAINE PAT MINE. AND THE EAST ENDLINE IS COMMON TO THE WEST ENDLINE OF FOX #16, THE NORTH SIDELINE IS COMMON TO THE SOUTH SIDELINE OF THE WEST FOX #9, AND THE WEST ENDLINE IS COMMON TO THE EAST ENDLINE OF THE WEST FOX #12 BEING SITUATED IN S. 17 + T 20 S + R 22 E

Dated and posted on the ground the day and year first above written.

J. H. Escapule

E. H. Escapule

BKT 1372 PAGE 92

STATE OF ARIZONA, I hereby certify that the within instrument was filed and recorded

County of COCHISE OCT 18 '79 - 10 20 AM 19__, at ____ M.

In Docket No. 1372 Page 93 at the request of E. H. Escapule

Box 193, Tombstone, Ariz. 85638

Witness my hand and official seal.

When recorded mail to:

CHRISTINE RHODES

County Recorder

By J. Vasq

Deputy Recorder

Fee No.: A MC 93382

23957

Indexed: MA

Compared: mj

Photostated: mj

Fee: $ 13.00

I. R. S.: $

RECEIVED
B. ... STATE OFFICE
JAN 3 1 30 PM '80
PHOENIX, ARIZONA

LOCATION NOTICE

LODE MINING CLAIM

This mining claim, the name of which is the WEST FOX #12

mining claim, was located by the undersigned J.H. ESCAPULE & E.H. ESCAPULE

on the 17 day of OCT 1979

This claim is 1500 feet long and 600 feet wide, and the point of discovery is 50 feet from the EAST end and 1450 feet from the WEST end of this claim.

The general course of this claim is from EAST to WEST

This claim is situated and located in the TOMBSTONE, Mining District, in COCHISE County, State of Arizona, about 1¼ MILES in a SO. WESTERLY direction from STATE OF MAINE PAT MINE THE EAST END LINE BEING COMMON TO THE WEST END LINE OF THE WEST FOX #11, AND TO THE NORTH SIDELINE IS COMMON TO THE SOUTH SIDELINE OF WEST FOX #10 BEING SITUATED IN S17 + S18, T20S, R22E.

Dated and posted on the ground the day and year first above written.

J. H. Escapule

E. H. Escapule

DKT 1372 PAGE 93

STATE OF ARIZONA
County of COCHISE } ss.

I hereby certify that the within instrument was filed and recorded OCT 18 '79 - 10 20 AM 19__, at ____ M.

In Docket No. 1372 Page 94 at the request of E. H. Escapule Box 193, Tombstone, Ariz 85638

Witness my hand and official seal.

CHRISTINE RHODES
County Recorder

By J. Vasq
Deputy Recorder

When recorded mail to:

Fee No.: 23958

Indexed: MA

Compared: mg

Photostated: mg

Fee: $3.00

I. R. S.: $

A HC 93383

RECEIVED
BUREAU OF STATE OFFICE
JAN 3 1 30 PM '80
PHOENIX, ARIZONA

LOCATION NOTICE

LODE MINING CLAIM

This mining claim, the name of which is the WEST FOX #13 mining claim, was located by the undersigned J. H. ESCAPULE & E H ESCAPULE on the 17 day of OCT 1979

This claim is 1500 feet long and 600 feet wide, and the point of discovery is 50 feet from the WEST end and 1450 feet from the EAST end of this claim.

The general course of this claim is from EAST to WEST

This claim is situated and located in the TOMBSTONE Mining District, in COCHISE County, State of Arizona, about 1¼ mi. in a SOUTH WESTERLY direction from STATE OF MAINE PAT. MINE. AND TO EAST, ENDLINE IS COMMON TO THE WEST ENDLINE OF FOX #17, AND NORTH SIDELINE IS COMMON TO THE SOUTH SIDELINE OF WEST FOX #11, AND THE WEST ENDLINE IS COMMON TO THE EAST ENDLINE OF WEST FOX #14, BEING SITUATED IN SEC. 17, T20S, R22E

Dated and posted on the ground the day and year first above written.

J. H. Escapule

E. H. Escapule

DKT 1372 PAGE 94

A MC 93384

1292

STATE OF ARIZONA, County of COCHISE } ss. I hereby certify that the within instrument was filed and recorded OCT 18 '79 - 10 20 AM 19__, at ____ M.

In Docket No. 1372 Page 95 at the request of E.H. Escapule Box 193, Tombstone, Ariz. 85638

Fee No.: 23959

Indexed: MA

Compared: mj

Photostated: mj

Fee: $ 3.00

I. R. S.: $

When recorded mail to:

Witness my hand and official seal.

CHRISTINE RHODES
County Recorder

By J. Vang
Deputy Recorder

COUNTY OF COCHISE ARIZONA

RECEIVED
B. AZ STATE OFFICE
JAN 3 1 30 PM '80
PHOENIX, ARIZONA

LOCATION NOTICE

LODE MINING CLAIM

This mining claim, the name of which is the WEST FOX #14 mining claim, was located by the undersigned J.H. ESCAPULE x E.H. ESCAPULE on the 17 day of OCT 1979

This claim is 1500 feet long and 600 feet wide, and the point of discovery is 50 feet from the EAST end and 1450 feet from the WEST end of this claim.

The general course of this claim is from NORTH to SOUTH

This claim is situated and located in the TOMBSTONE Mining District, in COCHISE County, State of Arizona, about 1½ MI. in a SOUTH WESTERLY direction from STATE OF MAINE PAT MINE - THE EAST ENDLINE IS COMMON TO THE WEST END-LINE OF WEST FOX #13, AND THE NORTH SIDELINE IS COMMON TO THE SOUTH SIDELINE OF WEST FOX #12 BEING SITUATED IN S.17, + S18, T20S, R22E.

Dated and posted on the ground the day and year first above written.

J.H. Escapule

E.H. Escapule

DKT 1372 PAGE 95

1293

NC 33385

STATE OF ARIZONA, County of COCHISE } ss. I hereby certify that the within instrument was filed and recorded OCT 18 '79 - 10 20 AM 19___, at ___ M.

In Docket No. 1372 Page 96 at the request of E. H. Escapule Box 193, Tombstone, Ariz. (85638)

Fee No.: 23960

Indexed: MA G

Compared: mg

Photostated: mg

Fee: $ 83.00

I. R. S.: $

When recorded mail to:

Witness my hand and official seal.

CHRISTINE RHODES
County Recorder

By J. Vasq
Deputy Recorder

COUNTY OF COCHISE ARIZONA

RECEIVED
B... AT STATE OFFICE
JAN 3 1 30 PM '80
PHOENIX, ARIZONA

LOCATION NOTICE

LODE MINING CLAIM

This mining claim, the name of which is the WEST FOX #15 mining claim, was located by the undersigned J. H. ESCAPULE & E. H. ESCAPULE on the 17 day of OCT 1979

This claim is 1500 feet long and 600 feet wide, and the point of discovery is 50 feet from the WEST end and 1450 feet from the EAST end of this claim.

The general course of this claim is from EAST to WEST

This claim is situated and located in the TOMBSTONE Mining District, in COCHISE County, State of Arizona, about 1¼ mi. in a SOUTH WESTERLY direction from STATE OF MAINE PAT MINE, AND THE EAST ENDLINE IS COMMON TO THE WEST ENDLINE OF FOX #16, THE NORTH SIDELINE IS COMMON TO THE SOUTH SIDELINE WEST FOX #13, AND THE WEST ENDLINE IS COMMON TO THE EAST ENDLINE OF WEST FOX #16, ALL SITUATED IN S.17, T20S, R22E

Dated and posted on the ground the day and year first above written.

J. H. Escapule

E. H. Escapule

STATE OF ARIZONA, County of COCHISE } ss.

I hereby certify that the within instrument was filed and recorded OCT 18 '79 -10 20 AM 19___, at ___ M.

In Docket No. 1372 Page 97 at the request of E.H. Escapule Box 193 Tombstone, Ariz. 85638

Witness my hand and official seal.

CHRISTINE RHODES
County Recorder

By J. Vasq
Deputy Recorder

When recorded mail to:

COUNTY OF COCHISE ARIZONA

Fee No.: 23961 6

Indexed: MA

Compared: mj

Photostated: mj

Fee: $ $3.00

I. R. S.: $

1394

RECEIVED
B. AZ STATE OFFICE
JAN 3 1 30 PM '80
PHOENIX, ARIZONA

LOCATION NOTICE

LODE MINING CLAIM

This mining claim, the name of which is the WEST FOX #16 mining claim, was located by the undersigned J.H. ESCAPULE & E.H. ESCAPULE on the 17 day of OCT 1979

This claim is 1500 feet long and 600 feet wide, and the point of discovery is 50 feet from the EAST end and 1450 feet from the WEST end of this claim.

The general course of this claim is from EAST to WEST

This claim is situated and located in the TOMBSTONE Mining District, in COCHISE County, State of Arizona, about 1¼ MI. in a SOUTH WESTERLY direction from STATE OF MAINE PAT MINE THE EAST ENDLINE IS COMMON TO THE WEST ENDLINE OF THE WEST FOX #15, THE NORTH SIDELINE IS COMMON TO THE SOUTH SIDELINE OF WEST FOX #14, BEING SITUATED IN S.17 + S18, T20S, R22E

Dated and posted on the ground the day and year first above written.

J.H. Escapule

E.H. Escapule

BKT 1372 PAGE 97

1395

STATE OF ARIZONA, County of COCHISE } ss.

I hereby certify that the within instrument was filed and recorded OCT 18 '79 10 20 AM 19__, at __ M.

In Docket No. 1372, Page 98, at the request of E. H. Escapule Box 193, Tombstone, Ariz. 85638

Fee No.: 93387

Indexed: 23962

Compared: mg

Photostated: mg

Fee: $ 3.00

I. R. S.: $

When recorded mail to:

Witness my hand and official seal.

CHRISTINE RHODES
County Recorder

J. Vasq
Deputy Recorder

COUNTY OF COCHISE ARIZONA

RECEIVED
BY STATE OFFICE
JAN 3 1 30 PM '80
PHOENIX, ARIZONA

LOCATION NOTICE

LODE MINING CLAIM

This mining claim, the name of which is the WEST FOX #17

mining claim, was located by the undersigned J. H. ESCAPULE & E. H. ESCAPULE

on the 17 day of OCT 1979

This claim is 1500 feet long and 600 feet wide, and the point of discovery is 50 feet from the WEST end and 1450 feet from the EAST end of this claim.

The general course of this claim is from EAST to WEST

This claim is situated and located in the TOMBSTONE Mining District, in COCHISE County, State of Arizona, about 1½ mi in a S. WESTERLY direction from STATE OF MAINE PAT. MINE AND THE EAST ENDLINE IS COMMON TO THE WEST ENDLINE OF THE FOX #19, AND THE NORTH SIDELINE BEING COMMON TO THE SOUTH SIDELINE OF WEST FOX #15 AND THE WEST ENDLINE IS COMMON TO THE EAST ENDLINE OF WEST FOX #18, ALL SITUATED IN S.17 - T20S - R-22E

Dated and posted on the ground the day and year first above written.

J. H. Escapule

E. H. Escapule

1396

STATE OF ARIZONA,
County of COCHISE } ss.

I hereby certify that the within instrument was filed and recorded OCT 18 '79 - 10 20 AM 19__, at __ M.

In Docket No. 1372, Page 99 at the request of E.H. Escapule
Box 193, Tombstone, Ariz - 85638

Witness my hand and official seal.

CHRISTINE RHODES
County Recorder

By J. Vasq
Deputy Recorder

Fee No.: 93388 23963

Indexed: MA
Compared: mg
Photostated: mg
Fee: $ 13.00
I. R. S.: $

When recorded mail to:

COUNTY OF COCHISE ARIZONA

RECEIVED
BY ... STATE OFFICE
JAN 3 1 30 PM '80
PHOENIX, ARIZONA

LOCATION NOTICE

LODE MINING CLAIM

This mining claim, the name of which is the WEST FOX #18 mining claim, was located by the undersigned J.H. ESCAPULE, & E.H. ESCAPULE on the 17 day of OCT 1979

This claim is 1500 feet long and 600 feet wide, and the point of discovery is 50 feet from the EAST end and 1450 feet from the WEST end of this claim.

The general course of this claim is from EAST to WEST

This claim is situated and located in the TOMBSTONE Mining District, in COCHISE County, State of Arizona, about 1 ¼ MI. in a S. WEST direction from STATE OF MAINE PAT MINE THE EAST END LINE BEING COMMON TO THE WEST END LINE OF WEST FOX #17, AND THE NORTH SIDELINE IS COMMON TO THE SOUTH SIDELINE OF WEST FOX #16. BEING SITUATED IN S17 - S18 - T20S - R22E

Dated and posted on the ground the day and year first above written.

J.H. Escapule

E.H. Escapule

DKT 1372 PAGE 99