

13. Ordinance No. 178, dated 3/23/1959, recorded 4/17/1959, Book 214 dkt, Page 27.

BEING AN ORDINANCE ANNEXING TERRITORY CONTIGUOUS TO
THE CITY OF TOMBSTONE, AND EXTENDING THE CORPORATE
LIMITS OF THE SAID CITY OF TOMBSTONE, COCHISE COUNTY, ARIZONA

WHEREAS, there has been presented a petition in writing, signed by the owners of not less than one-half the value of the real and personal property as would be subject to taxation by the City of Tombstone; and

WHEREAS, the area sought to be annexed is described as follows, to-wit:

Parts of Section 11 & 12, Twp. 20 S., Range 22 E.

Beginning at a point which is 150.0 feet South from the Initial marker of the Townsite of Tombstone; said point being a corner of the City of Tombstone;
thence going east along the south boundary of the City of Tombstone for one (1) mile to the Southeast corner of the City of Tombstone;
thence South for 2490.0 feet;
thence West for one mile to a southeast corner of the City of Tombstone;
thence north along the East boundary of the City of Tombstone for 2490.0 feet to the point of beginning;
EXCLUDING therefrom the Houghton Patented Lode Mining Claim.

NOW, THEREFORE, be it resolved by the Mayor and City Council of the City of Tombstone that the present corporate limits of the City of Tombstone shall be extended and increased by adding to the present corporate limits the above described contiguous territory, and that the above described contiguous territory shall henceforth be part of the municipal corporation of the City of Tombstone, and shall be embraced within the corporate limits thereof.

NOTE: See plat attached.
Said Ordinance No. 178 covers all or portions of the following claims:

Cincinnati
Cocopah
Content
Contention
Contentment
Empire
Flora Morrison
Fortuna
Good Enough
Hawkeye-Little Wonder
Head Center Yellow Jacket
North Point
Protection
Silver Belt
Silver Brick
Silver Thread
Sulphuret
South Extension of the Toughnut
Tranquillity

14. **Townsite Patent, Book 3 Transcribed dre, Page 273, Certificate No. 177, dated 9/22/80, recorded 11/8/1880 in Pima County, Arizona.**
NOTE: Supplemental Patent to correct description at Book 4 dre, Page 718.
 (see below)
Grantor: U.S.A.
Grantee: Alder Randall, Mayor and Councilmen of the Town or Village of Tombstone in Pima County, Arizona Territory in Trust for the several use and benefit of the inhabitants of the Town or Village aforesaid according the their respective interests by virtue of the Act of March 2, 1867, entitled, "An Act for the relief the inhabitants of Cities and Towns upon Public lands" Section 2,387.
 Act of Congress of 4/24/1820 and the acts supplemental and revised statues thereto.
Covers: Metes and Bounds Description - copy attached -
 Containing 320 Acres, more or less.
Exception: Provided that no title shall be hereby acquired to any mine of gold, silver, cinnabar or copper or to any valid mining claim or possession held under existing laws; and provided further that the grant hereby made is held and declared to be subject to all conditions, limitations and restrictions contained in Section 2386 of the Revised Statues of the U.S.
 -See copy attached-
15. **Supplemental Townsite Patent, Book 4 dre, Page 718, Certificate No. 177, dated 4/25/1883, recorded 5/7/1883 in Pima County, Arizona.**
NOTE: Corrects description of Patent at Book 3 Trans. dre, Page 273.
 (see above)
Grantor: U.S.A.
Grantee: Alder Randall, Mayor and Councilmen of the Town or Village of Tombstone in Pima County, Arizona Territory in Trust for the several use and benefit of the inhabitants of the Town or Village aforesaid according to their respective interests by virtue of the Act of March 2, 1867, entitled, "An Act for the relief the inhabitants of Cities and Towns upon Public lands" Section 2,387.
 Acts of Congress of 4/24/1820 and the acts supplemental and revised statues thereto.
Covers: Metes and Bounds Description - copy attached -
 Containing 320 Acres, more or less.
Exception: Provided that no title shall be hereby acquired to any mine of gold, silver, cinnabar or copper or to any valid mining claim or possession held under existing laws; and provided further that the grant hereby made is held and declared to be subject to all the conditions, limitations and restrictions contained in Section 2386 of the Revised Statues of the U.S.
 -See copy attached-

COMMON CHAIN OF TITLE NO. 2 (From Chain of the Title No. 1 to Present)

Tombstone Prospect

Cochise County, State of Arizona

Miscellaneous Instruments

Agreement, Book 111 dkt, Page 1, dated 11/13/1954, recorded 11/26/1954.

First Party: Tombstone Development Company, an Arizona corp...

Second Party: City of Tombstone of the State of Arizona

In connection with exploration work now being carried on by Development Company in its mining properties located in and adjacent to the City, Development Company may decide to initiate a major pumping program for the purpose of lowering the water level in said properties. In that event, the parties hereto recognize that such program may cause the City's water well (located near the old City powerhouse) to be depleted, wholly or partially.

The parties hereto have heretofore negotiated but have not yet signed an agreement pursuant to which the City will, subject to certain conditions, confirm the right of Development Company to purchase electric power, and natural gas from third parties for certain uses related to the Company's mining and milling operation. Development Company is willing, as further consideration and inducement to the City to sign said power agreement, to undertake to furnish the City's quantity of water equal in quality and substantially equal in quantity to the water of which the City is deprived by reason of the said pumping program.

1. In the event Development Company decided to initiate a pumping program, Development Company shall anticipate depletion of the City well, and shall, subject to the following limitations, be prepared to furnish the City from the mine or other source, a quantity of water equal to that portion of 720,000 gallons per day which is not available for withdrawal by the City for the said City well. Water so furnished shall be chlorinated, if necessary, by Development Company, at its own cost and expense, so that the bacterial count per cc of water furnished shall not exceed that of the water now being pumped from the City well, (copies of which analyses are appended hereto as "Exhibit A").

2. In the event Development Company shall terminate or suspend its mining operations, its obligations as hereinabove described in paragraph 1, shall continue until the said City well is again capable of supplying the City 720,000 gallons per day for any consecutive 30 day period, provided that in any event, however, two years from the date Development Company shall cease large-scale pumping operations and allow the mine to fill, all obligations of said Development Company hereunder shall cease and terminate.

3. The City accepts the foregoing commitments of Development Company as further consideration and inducement to enter into the certain power agreement hereinabove noted, and agrees to execute and deliver the said agreement forthwith.

Agreement, Book 111 dkt, Page 627, dated 11/13/1954, recorded

First Party: City of Tombstone of the State of Arizona

Second Party: Tombstone Development Company, an Arizona Corp...

1. The City of Tombstone hereby acknowledges and confirms that Development Company may continue to purchase its own requirements of electric power from Sulphur Springs Valley Electric Power Cooperative, Inc. during the present term of said Agreement dated January 8, 1954 (Exhibit A) and as said term may be extended from time to time by mutual agreement of the parties thereto.

2. The City further agrees that in the event Development Company decides to initiate a pumping program for the purpose of lowering the water level in its

These have not been
copied and put into
title notebooks

mining properties, and/or to construct and operate a mining or concentrating plant, said company may freely negotiate and enter into an Agreement with El Paso Natural Gas Company, or other supplier. Development Company may construct or cause to be constructed at such site a power plant wherein the natural gas so purchased shall be utilized for the generation of power for use by it solely in connection with said pumping program and mining and milling operations conducted on or in any of the mining properties now or hereafter owned or controlled by Development Company.

3. It is expressly understood and agreed that the provisions hereof shall inure to the benefit of Development Company, its successors and assigns, and also of its lessees and the sublessees of mining properties now or hereafter owned or controlled by said Development Company.

"Except as herein otherwise provided, the Seller agrees that it will not sell gas to any person, firm or corporation other than the Buyer within the City of Tombstone, and within that area in and about the City of Tombstone but not more than three miles distant from the present or future corporate or town limits of the City of Tombstone. It is agreed that there shall be excepted from the foregoing:

- (1) Any mining operation or mining industry taking delivery outside of the corporate or town limits using in excess of One Hundred Thousand and (100 MCF) cubic feet per day."

See copy attached.

NOTE: The above two agreements appear not to be valid at this time. The agreements are set out herein as a notification of what may arise in the event a pumping program is initiated in the future for the purpose of lowering the water level in said mining properties.

Articles of Incorporation, Book 10 Incorp., Page 121, dated 6/8/1933, recorded 6/12/1933.

First Party: Tombstone Development Company
Second Party: Public

Amendment to Articles of Inc., Book 226 dkt, Page 202, dated 5/26/1954, recorded 9/15/1959.

Amendment to Articles of Inc. dated 2/8/1983.

1985 Annual Report and Certificate of Disclosure
1986 Annual Report and Certificate of Disclosure
See copies attached

Also see reports from Michael F. Hartman dated 9/18/1987 and 12/17/1987.

The following Articles of Incorporation cover corporations in early chain of title.

NAME OF COMPANY	Where Recorded or Filed Date *Art. of Incorp. Book TR. = Transcribed Incorp.
L. W. Blum Lumber Company	1/99
Blue Monday Mining Company	1/93
The Boston and Arizona Smelting & Reduction Co.	1/127
Boston Mining & Reduction Company	Filed 8/26/1884
The Bunker Hill Mining Company of Tombstone	2/116
Bunker Hill Mining Company	Filed 2/10/1910
Contentment Mining & Milling Company	1TR 73
Emerald Mining Company	1/221
Empire Mining & Milling Company	1/155
Flora Morrison Gold & Silver Mining Company	Filed 1881
The Girard Gold & Silver Mining Company	1TR/132
Grand Central Mining Company	1/33
Grand Central Mining Company of Arizona	1/128
Grand Central South Mining Company	1TR/116
Ground Hog Mining Company	Filed 1/11/1886
Head Center Consolidated Mining Company	1TR/58
Head Centre & Tranquillity Mining Company	Filed 3/15/1883
Machomich Mercantile Co.	3/260
The Mountain Maid Mining Company	1/60
North Sulphuret Mining Company of Arizona	Filed 7/18/1881
Sterling Silver Mining Company	1/320
The Sulphuret Mining Company	1/143
Telephone Mining & Reduction Company	1/313
Tombstone Consolidated Mines Company, LTD	2/356
The Tombstone Mill & Mining Company	1/177
Tombstone & Southern Railroad Company	3/324
Vizina Consolidated Mining Company	1/195
The Watervale Mining Company of Chicago	1/283
Way Up Mining Company	Filed 3/19/1881
Wedge Consolidated Mining Company	Filed 5/13/1886
Western Mining Company	Filed 1/18/1906

The following information was accomplished at Cochise County, AZ and
at the Arizona Corporation Commission, 1200 West Washington, RM 102, Tucson, AZ
Phone (602) 255-3026.

Information for Tombstone Development Company, an Arizona Corp.

From Tombstone County Clerk and Recorder:

Articles of Incorporation Index, Book 1, From 1881 to 1977

Note: after 1976 articles are filed at State Capital

Articles of Inc., Master Film Reel 152, Bk 10/121

FM: TDC TO Public

Filed 6/9/1933 at AZ Corp. Comm.

Directors: Jack B. Martin of Tucson, AZ
Meade Clyne of Tucson, AZ
William C. Morehead of Tucson, AZ
R. E. Grace of Phoenix, AZ
and V. G. Millgren of Tombstone, AZ

States: Principal business is mining and amount of capital is \$100,000.00.

Term: 25 years with privilege of renewal - appoints Archie R. Conner, its
lawfull agent.

Amendment to Articles of Inc., Dok. 226/202, dated 5/26/1954, recorded 9/15/1959

FM: TDC TO: Public

Special meeting of Stockholders for authorized capital stock of \$1,000,000.00.

States affairs of corporation shall be conducted by a board of six directors who
shall be stockholders of corporation. By: Fred Searls Jr. President

Certificate of Renewal, Dok. 226/205, dated 3/24/1958, filed 9/15/1959

Extends corporation for 25 years from 6/16/1958 - by: Fred Searls Jr., President

Following Information from Arizona Corp. Commission at Phoenix, AZ :

Note: all of the above under County Clerk & Recorder was also filed
at the Arizona Corp. Commission.

How filed: Rolls of film from beginning to 1982, 1 of 3 Jacket
Microfish from 1982 to present
Case No. 35907, Certified No. 728226

Jacket 1 of 3

Attorney was: Conner & Jones of 303-6 Consolidated National Bank Bldg.,
Tucson, AZ - Archie R. Conner died in 1951.

Persons requesting if Tombstone Development was in good standing:

Date: 10/3/1938 by S. N. Spry of P. O. Box 46, Santa Monica, CA
St. Louis Union Trust Co. of St. Louis, MO, Attention: K. H. Eggers

J. B. Martin requested that commission send Articles of Inc. to H. J. Guartney
of 714 S. Hill St., LA, CA on March 3, 1937 - J.B. Martin was on Board of
Directors of Tombstone Development

Jacket 2 of 3

TDC appointed Robert Creighton, Statutory Agent, of Room 403, Arizona Title Bldg.,
128 N. 1st Av., Phoenix on May 20, 1953.

TDC appointed CT Corporation System of 1622 W. Washington St., Phoenix, AZ,
process agent on 9/1/1959 - said CT Corporation System resigned 3/18/1965.

continued on page 2

Arizona Corporation Commission check for Tombstone Development Company cont.

Jacket 3 of 3

TDC appoints Mr. Dushan Vlahovich . agent of Moore, Vlahovich & Greenwood,
Box 400, Bisbee, AZ

On March 16, 1971 the Arizona Corporation Commission was going to revoke
the Tombstone Development Company corporate license because said company
did not file annual reports from 1967 to 1970 - annual reports were filed.
President: William B. Hight, VP: John Niedfelt, Sec.: Frank E. Gallup
and Treasurer: William E. Hight - Board of Directors: same

Amendment to Articles of Inc. of TDC filed in 1983 - see copy attached

1986 Annual Report & Certificate of Disclosure for 1986 - see copy attached.

end

Dated Sept. 18, 1987 at Phoenix, AZ

Michael F. Hartman of Billings, Montana

COMMON CHAIN OF TITLE NO. 2 (From Chain of Title No. 1 to Present)

Tombstone Prospect

Cochise County, State of Arizona

Superior Court Index to Actions

Superior Court check for Tombstone Development from July 1, 1975 to Present.

Direct and Reverse Index to Actions, Vol. 11, From 6/1/1985 to Present

Defendants

Case No. 42428, Filed Jan. 31, 1983 in Superior Court of Cochise County, AZ
Jerry Russell, Personal Representative of the Estate of Michael John Russell for
herself and minor child Michelle Russell, Plaintiffs.

vs.

Tombstone Exploration, Inc., an AZ corp., Tombstone Community Health Service,
John Joe Spangler and Patricia Spangler, Administrator Tombstone Community
Health Service, Does 1 through 50, Partnerships Does 51 through 100, Black
Corporation, White Corporation and X, Y, Z Corporation, Defendants

for wrongful Death of Michael John Russell, who was employed as a laborer by
Tombstone Exploration, Inc. at their Contention mine site.

See copy attached

Also see Amended Complaint copy attached.

Note: Case was dismissed without prejudice for lack of prosecution - see copy
attached

Plaintiffs - Nothing

Comment - Also see under Unleased Mining Leases

Direct and Reverse Index to Actions, Vol. 10, From Jan. 1980 to June 1985

Defendants

Case 41699, dated 1/24/1984
Tombstone Exploration, Inc.

vs.

Tracy R. Thomas

Case settled out of court - covers Belcher Pat. Claim #858

Plaintiffs

Case No. 38991, 3/19/1980
Tombstone Development Company
vs.

So. Pacific Transportation Co.

Judgment to Plaintiff

Covers 2.538 Acres in Sec. 12, T20S, R22E - appears railroad ROW
have - see Grantee Check

Case No. 40094, 1/16/1981
Tombstone Development Company
vs.

Operations, Inc., et al

Quit Title to Plaintiff - railroad ROW - covers 3.046 Ac. in Houghton Pat. MC
have - see Grantee Check

Case No. 40660, 2/2/1982
Tombstone Development Company

vs.

Sterling Silver Mining Co., et al

Quit Title - covers: Lots 1 thru 6, Blk. H of City of Tombstone described at
Map 3/85

Direct and Reverse Index Actions, Vol. 9, From July 1, 1975 to Dec. 31, 1979

Defendants - None

Plaintiffs - None

COMMON CHAIN OF TITLE NO. 2 (From Chain of Title No. 1 to Present)

TABLE OF CONTENTS

<u>LOCATION</u>	<u>PAGE NO.'s</u>
Deeds Chain of Title	Page A thru Page Z-7
Unreleased Leases, Agreements & Options	Page 1 thru Page 17
ROW's, Easements & Townsite Boundries	Page 1 thru Page 7
Miscellaneous Instruments	Page 1 thru Page 3 & Report dated 9/18/1987 & Report dated 12/1/1987
Superior Court Index	Page 1 thru Page 2

GENERAL INFORMATION

AS TO: surface tracts not owned by: Tombstone Development Company

Under: Deeds Chain of Title Items 31 thru 37
 on Pages Z-4 thru Z-7

AS TO: Santa Fe Pacific Mining, Inc. Mining Lease

Under: Unreleased Leases, Agreements & Options Item 25
 Page 12 & 13

AS TO: Tombstone Exploration, Inc., Mining Lease (now void)

Under: same as above Item 26
 Page 14 thru 17

NOTE: possibility of ground water contamination
 wrongful death action on Contention Mine

AS TO: Extension of Tombstone, Arizona, city limits

Under: ROW's, Easements & Townsite Boundries Page 6

AS TO: Tombstone Townsite Patents

Under: same as above Page 7

AS TO: Articles of Incorporation for: Tombstone Development Company

Under: Miscellaneous Page 2
 & attached reports

end

December 17, 1987

FM: Mike Hartman
282 Westchester Sq. S.
Billings, Montana 59105

TO: Santa Fe Mining
6200 Uptown Blvd., Suite 400
Albuquerque, NM 87125
Attention: Denny Cole

RE: Tombstone Area in Cochise County, Arizona
Articles of Incorporation, Amendments &
Annual Reports for Tombstone Development
Company.

Dear Mr. Cole,

Attached please find:

1. Articles of Incorporation dated June 8, 1933.

Note: Article II gives the corporation the power to lease.
(see red high light)

Article V states the affairs of said corporation shall be conducted by five directors (later changed to six directors in an amendment) who shall be stockholders.

The officers shall be elected by the board of directors.

Article VI grants the directors the power to adopt, amend and rescind the By-laws ect.

Article VII gives the directors the power to sell or dispose of the entire assets of the Company when directed by a majority of the issued and outstanding stock of the company.

COMMENT: No where in the attached Articles of Inc. and Amendments does it grant the directors or officers the power to lease for mining. You may wish to have your legal department look this over and a corporate resolution (by the six directors which it is my understanding are the majority share holders) may be advised upon execution of lease.

2. Amendment to Articles of Incorporation dated May 26, 1956.

Note: Article III amended to increase the capital stock to \$1,000,000 from \$100,000 and the common stock from 100,000 to 1,000,000 at a par value of \$1.00 per share.

Article V increases the directors to six from five.

Amends Article IX for amount of indeptedness from \$66,666.66 to \$300,000.00.

3. Amendment to Articles of Incorporation dated Feb. 8, 1983.
see attached

4. Annual report and Certificiate of Disclosure for year ending 12/31/1986. Note: does not show number of shares issued.

5. Annual Report and Certificiate of Disclosure for year ending 12/31/1985. Note: On page 3 there is a letter from Tombstone Development Company to Arizona Corporation Commission stating the number of issued shares has been reduced from 144,267 to 144,083 due to purchase of 184 shares from Estate of Deceased prior stockholder.

cont. on page 2

RE: Tombstone Area in Cochise County, Arizona
Articles of Inc., Amendments & Annual Reports

6. Annual report and certificate of Disclosure for year ending 12/31/1984.

Number of shares issued: 144267

Comment: There appears to be 144,083 shares of common stock as of December 31, 1985.

Note: You may already have copies of Item 3 & 4 and perhaps Item 1.

end.

Michael F. Hartman

TITLE INFO FOR
PATENTED CLAIMS

Cochise County, Arizona

The following information was obtained by running, Tombstone Development Company, an Arizona corporation on the Direct and Reverse side of the below described index of Cochise County, Arizona. At this time, the instruments were not pulled, and the information contained herein, including description, if any, was accomplished by using the notes recorded in said index.

Index to Partnership, Vol 1, From 1885 to 1977 - None

Index to Bill of Sale, Vol 1, From 1881 to 1925 - None

Index to Bill of Sale, Vol 2, From 1925 to 1951

Book 13/461, recorded 7/22/1935

FM: Bunker Hill Mines Co. - Conveys Misc. Machinery, ect.

Index to Bill of Sale, Vol 3, 1951 to 1977 - None

Index to Power of Attorney, Vol 1, 1881 to 1977 - None

Index to Liens, Vol 3, 1975 to 1977 - None for Plaintiff or Defendant

Index to Liens, Vol 2, 1962 to 1975 - " " " "

Index to Liens, Vol 1, 1952 to 1962 - " " " "

Index to Judgements (Creditors) Vol 2, 1972 to 1977 - None

" " " " Vol 1, 1935 to 1972 - None

Index to Judgements (Debtors) Vol 2, 1972 to 1977 - None

Index to Judgements (Debtors) Vol 1, 1935 to 1972 - None

Index to Lis Pendens, Vol 2, 1970 to 1977 - None

Index to Lis Pendens, Vol 1, 1881 to 1970

Bk 308/124, recorded 8/17/1962

Tombstone Development Company, et al VS: Charles E. Overstreet

Bk 280/424, recorded 7/25/1961

TDC VS: Stanley Secrist, et ux

Bk 240/150, recorded 3/7/1960

TDC, et al VS: Randolph Jenks, et ux

end

Dated 9/15/1987

Michael F. Hartman

Cochise County, Arizona

The following information was obtained by running, Tombstone Development Company, an Arizona corporation on the Direct and Reverse side of the below described index of Cochise County, Arizona. At this time, the instruments were not pulled, and the information contained herein, including description, if any, was accomplished by using the notes recorded in said index.

Index to Partnership, Vol 1, From 1885 to 1977 - None

Index to Bill of Sale, Vol 1, From 1881 to 1925 - None

Index to Bill of Sale, Vol 2, From 1925 to 1951

Book 13/461, recorded 7/22/1935

FM: Bunker Hill Mines Co. - Conveys Misc. Machinery, ect.

Index to Bill of Sale, Vol 3, 1951 to 1977 - None

Index to Power of Attorney, Vol 1, 1881 to 1977 - None

Index to Liens, Vol 3, 1975 to 1977 - None for Plaintiff or Defendant

Index to Liens, Vol 2, 1962 to 1975 - " " " "

Index to Liens, Vol 1, 1952 to 1962 - " " " "

Index to Judgements (Creditors) Vol 2, 1972 to 1977 - None

" " " " Vol 1, 1935 to 1972 - None

Index to Judgements (Debtors) Vol 2, 1972 to 1977 - None

Index to Judgements (Debtors) Vol 1, 1935 to 1972 - None

Index to Lis Pendens, Vol 2, 1970 to 1977 - None

Index to Lis Pendens, Vol 1, 1881 to 1970

Bk 308/124, recorded 8/17/1962

Tombstone Development Company, et al VS: Charles E. Overstreet

Bk 280/424, recorded 7/25/1961

TDC VS: Stanley Secrist, et ux

Bk 240/150, recorded 3/7/1960

TDC, et al VS: Randolph Jenks, et ux

end

Dated 9/15/1987

Michael F. Hartman

The following information was obtained by running, Tombstone Development Company, An Arizona corporation, as the Grantee in the various index of Cochise County, AZ. At this time, the instruments were not pulled, and the following information, including description, if any, was accomplished by using the notes recorded in said index.

The following Grantee and or Reverse Index were checked under the name of Tombstone Development Company.

1. Computer Index - From 7/1/1985 to present
2. General Index (Grantee) - Vol 1 thru 12
3. Reverse Index to Deeds of Real Estate - 1 thru 11
4. Reverse Index to Deeds of Mines - Vol 1 & 2
5. Index to Leases - Vol 1&2 & Index to Leases - No Book No.
6. Index to Oil, Gas and Mineral Leases - Vol 1
7. Misc. Index - Vol 1 thru 18
8. MTG Index - Vol 6 thru 4 (Note: checked back to 1948)

X = Instruments pulled and checked per Mr. Denny Cole

Note: The Grantee below for all of the following is Tombstone Development Company.

Computer Index from 7/1/1985 to 9/8/1987 at 8:00 AM

see Grantor check - same

General Index (Grantee) Vol 12, From 10/1/1984 - None

General Index (Grantee) Vol 11, From 2/22/1984 to 9/28/1984 - None

" " " Vol 10, From 6/16/1983 to 2/21/1984 - None

" " " Vol 9, From 9/16/1982 to 6/15/1983 - None

General Index (Grantee) Vol 8, From 1/4/1982 to 9/15/1982

X Judgement, Dok. 1591/93, recorded 5/17/1982, Case #40660 - Quiet Title Action
From: Sterling Silver Mng. Co., S. ern Pacific Transporation & their Successors &
Assigns - Covers: Lots 1-6, Blk H of City of Tombstone recorded on 3 maps, Pg 85

QCD, Dok. 1570/71, recorded 2/10/1982
FM: Frank B. & Adelina D. Molina - Covers:

General Index (Grantee) Vol 7, From 5/11/1981 to 12/31/1981

Redemption Cert., Dok. 1535/156, recorded 9/8/1981
FM: Cochise County Treasurer - Covers: Houghton Mng Claim

X Judgement, Dok. 1532/192, recorded 8/25/1981, Case #40094 - Quiet Title Action
FM: Operations Inc., a/k/a Billingsly Machinery, Inc., a/k/a Monumental Gas Co.
Covers: 3.046 Ac. of Houghton Patented Lode MC

General Index (Grantee) Vol 6, From 10/6/1980 to 5/8/1981

Judgement, Dok. 1481/419, recorded 1/26/1981, Case #38991
FM: Southern Pacific Trans. Co., a/k/a El Paso & S. RR Co.
Covers: Part of Sec. 12, T20S, R22E

General Index (Grantee) Vol 5, From 3/3/1980 to 10/3/1980 - None

continued on page 2

Tombstone Development Company Index Check (Grantee) continued.

General Index (Grantee) Vol 4, From 8/2/1979 to 2/29/1980

Grant Deed, Dok. 1350/565, recorded 8/3/1979

FM: Southern Pacific - Covers: Portion of Sec. 12, T20S, R22E

General Index (Grantee) Vol 3, From 12/21/1979 to 8/1/1979

X

Notice of Termination of Lease, Dok. 1332/1, recorded 5/23/1979

FM: Stevenson, Bishop & McCredie, Inc., General Partner of 1971 Minerals

No conveyance
1971 minerals to
General Partner

Limited - Covers lease at 948/412 (no description) States lease
will terminate 9/31/1978 and this letter will constitute notice to
public that 1971 Minerals has no further interest in mentioned lease.
See copy attached

General Index (Grantee) Vol 2, From 6/7/1978 to 12/20/1978 - None

General Index (Grantee) Vol 1, From 10/14/1977 to 6/6/1978 None

*****end of General Index*****

Reverse Index to Deeds of Real Estate, Vol 11, From 1975 to 1977 - None

" " " " " " Vol 10, From 1972 to 1975 - None

" " " " " " Vol 9, From 1964 to 1972 - None

" " " " " " Vol 8, From 1948 to 1964 - None

" " " " " " Vol 7, From 1941 to 1947 - None

Reverse Index to Deeds of Real Estate, Vol 6, From 1930 to 1941 - None

Dok. 118/53, recorded 7/22/1935

FM: Bunkerhill Mines Co. - Covers: Lot 15, Blk 5 ect.

Reverse Index to Deeds of Real Estate, Vol 5, From 1921 to 1929 - None

" " " " " " Vol 4, From 1915 to 1920 - None

" " " " " " Vol 3, From 1908 to 1914 - None

" " " " " " Vol 2, From 1904 to 1908 - None

" " " " " " Vol 1, From 1881 to 1904 - None

*****end of Index to Deeds of Real Estate*****

Reverse Index to Deeds of Mines, Vol 2, From 1915 to 1975

Dok 285/566, recorded 10/5/1961

FM: Morgan L. Livingston, et ux - Covers: Portion of Poor X

Dok. 228/380, recorded 10/13/1961

FM: Perry A. Devere - Covers:

Dok 148/619, recorded 6/29/1956

FM: James W. Wilson - Covers:

Dok 135/513, recorded 11/10/1955

FM: State of Arizona - Covers:

X

Deed, Dok 119/183, recorded 3/8/1955, filed 9/28/1954

FM: Newmont Exploration Ltd. - Covers: Cincinnati Pat. Lode MC, Lot 70,
in Sec. 12, T20S, R22E - no reservation

Tombstone Development Company Index Check (Grantee) continued.

Reverse Index to Deeds of Mines, Vol 2 continued

- X QCD, Dok 115/9, recorded 9/28/1954
FM: Newmont Exploration LTD - Covers: Old Guard Pat. MC desig. as Lot
758 7/67 located in Sec. 11, T20S, R22E
No reservation
- X Corr. Deed, Dok 34/390, recorded 10/7/1935 - see copy attached
FM: Bunker Hill Mines Co. - Covers: Alkey Pat. lode MC in Charleston Mining Dist.
desc. at Bk 12 deeds, Pg 261 - given to corr. desc. of Deed at 34/368
No reservation
- X Dok 34/368, recorded 7/22/1935, Mining Deed - see copy attached
FM: Bunker Hill Mines Co. - Covers: see copy attached
Subject to: see copy attached
- X D of RE, 118/531, recorded 7/22/1935, QCD, see copy attached
FM: Bunker Hill Mines Co. - Covers: Alta pat lode MC desc at Bk 7/405 and lots
in City of Tombstone - see copy attached - No reservation

Reverse Index to Deeds of Mines, Vol 1, From 1881 to 1914 - None

*****end of Reverse Index to Deeds of Mines*****

Index to Leases (Grantee) Vol 2, From 1932 to 1977 - None

" " " " Vol 1, From 1881 to 1931 - None

Index to Leases (no Book No.) From 1881 to 1931 - None

Note: also ran Grantor side - None

*****end of Index to Leases*****

Index to Oil, Gas & Mineral Leases (Grantee) Vol 1 From 1953 to 1977 - None

*****end of OG&M Leases*****

Misc. Index - Vol 1 thru 18

see Grantor Check - same

Reverse Index to Real Estate Mortgages, Vol 6, From 1974 to 1977 - None

" " " " " " Vol 5, From 1969 to 1974 - None

" " " " " " Vol 4, From 1948 to 1969 - None

Note: MTG's Index checked back to 1948.

end

Dated Sept. 14, 1987

Michael F. Hartman

District Court check for Tombstone Development Company and Tombstone Exploration, Inc. from July 1, 1975 to September 14, 1987 at 8:00 AM at Bisbee, AZ

Direct and Reverse Index to Actions, Vol 11, From 6/1/1985 to 9/14/1987

* Defendants

Case No. 42428, Filed Jan 31 1983 in Superior Court of Cochise County, AZ
Jerry Russell, Personal Representative of the Estate of Michael John Russell
for herself and minor child Michelle Russell, Plaintiffs
vs

Tombstone Exploration, Inc., an AZ corp., Tombstone Community Health Service,
John Doe Spangler and Patricia Spangler, Administrator Tombstone Community
Health Service, Does I through 50, Partnerships Does 51 through 100, Black
Corporation, White Corporation and X, Y, Z Corporation, Defendants

for wrongful Death of Michael John Russell, who was employed as a laborer
by Tombstone Exploration, Inc. at their Contention mine site. *Contention Patent*

See copy attached

also see Amended Complaint copy attached

Note: case was dismissed without prejudice for lack of prosecution - see
copy attached

Plaintiffs - Nothing

Direct and Reverse Index to Actions, Vol 10, From Jan 1980 to June 1985

* Defendants

Case 41699, dated 1/24/1984

Tombstone Exploration, Inc.

vs Tracy R. Thomas

case settled out of court - covers Belcher Pat. Claim # 858

Plaintiffs

Case No. 38991, 3/19/1980

Tombstone Development Company

vs:

So. Pacific Transportation Co.

Judgement to Plaintiff

Covers 2.538 Acres in Sec. 12, T20S, R22E - appears rail road ROW

have - see Grantee Check

Case 40094, 1/16/1981

Tombstone Development Company

vs:

Operations, Inc, et al

quiet title to Plaintiff - railroad ROW - covers 3/046 Ac. in Houghton Pat MC

have - see Grantee check

Case No. 40660, 2/2/1982

Tombstone Development Company

vs:

Sterling Silver Mining Co., et al

Quiet Title Action - covers: Lots 1 thru 6, Blk. H of City of Tombstone described
at Map 3/85

have - see Grantee check

Direct and Reverse Index to Actions, Vol 9, From July 1, 1975 to Dec. 31, 1979

Defendants - None

Plaintiffs - None

end

Dated: Sept. 14, 1987

Michael F. Hartman

District Court check for Tombstone Development Company and Tombstone Exploration, Inc. from July 1, 1975 to September 14, 1987 at 8:00 AM at Bisbee, AZ

Direct and Reverse Index to Actions, Vol 11, From 6/1/1985 to 9/14/1987

* Defendants

Case No. 42428, Filed Jan 31 1983 in Superior Court of Cochise County, AZ
Jerry Russell, Personal Representative of the Estate of Michael John Russell
for herself and minor child Michelle Russell, Plaintiffs
vs

Tombstone Exploration, Inc., an AZ corp., Tombstone Community Health Service,
John Doe Spangler and Patricia Spangler, Administrator Tombstone Community
Health Service, Does I through 50, Partnerships Does 51 through 100, Black
Corporation, White Corporation and X, Y, Z Corporation, Defendants

for wrongful Death of Michael John Russell, who was employed as a laborer
by Tombstone Exploration, Inc. at their Contention mine site. *Contention Patent*

See copy attached

also see Amended Complaint copy attached

Note: case was dismissed without prejudice for lack of prosecution - see
copy attached

Plaintiffs - Nothing

Direct and Reverse Index to Actions, Vol 10, From Jan 1980 to June 1985

* Defendants

Case 41699, dated 1/24/1984

Tombstone Exploration, Inc.

vs Tracy R. Thomas

case settled out of court - covers Belcher Pat. Claim # 858

Plaintiffs

Case No. 38991, 3/19/1980

Tombstone Development Company

vs:

So. Pacific Transportation Co.

Judgement to Plaintiff

Covers 2.538 Acres in Sec. 12, T20S, R22E - appears rail road ROW
have - see Grantee Check

Case 40094, 1/16/1981

Tombstone Development Company

vs:

Operations, Inc, et al

quiet title to Plaintiff - railroad ROW - covers 3/046 Ac. in Houghton Pat MC
have - see Grantee check

Case No. 40660, 2/2/1982

Tombstone Development Company

vs:

Sterling Silver Mining Co., et al

Quiet Title Action - covers: Lots 1 thru 6, Blk. H of City of Tombstone described
at Map 3/85

have - see Grantee check

Direct and Reverse Index to Actions, Vol 9, From July 1, 1975 to Dec. 31, 1979

Defendants - None

Plaintiffs - None

end

Dated: Sept. 14, 1987

Michael F. Hartman

The following information was obtained by running, Tombstone Development Company, An Arizona corporation, as the Grantor in the various index of Cochise County, Arizona. At this time, the instruments were not pulled, and the following information, including description, if any, was accomplished by using the notes recorded in said index.

The following Grantor and or Direct Index were checked under the name of Tombstone Development Company.

1. Computer Index - From 7/1/1985 to present
2. General Index (Grantor) - Vol. 1 thru 13
3. Direct Index to Deeds of Real Estate - Vol 1 thru 11
4. Direct Index to Deeds of Mines - Vol 1 & 2
5. Index to Leases - Vol 1 & 2
6. Index to Oil, Gas & Mineral Leases - Vol 1
7. Misc. Index - Vol 1 thru 18
8. MTG Index - Vol 6 thru 4 (Note: checked back to 1948)

X = Instruments pulled and checked per Mr. Denny Cole

NOTE: The Grantor Below for all of the Following is Tombstone Development Company.

Computer Index from 7/1/1985 to 9/8/1987 at 8:00 AM

Doc. 850918561, recorded 9/18/1985, Aff. of Labor,
TO: Public by Tom Pitcher - covers from 9/1/1984 to 8/1/1985
Covers: TDC claims 1-31 & TSA claims 51-62 in T20S, R23 & 22 in
Sec. 12, 13, 14, 18 & 19

X Decree Quieting Title, Doc. 860509265, recorded 5/2/1986
City of Tombstone, Plaintiff -VS- Tombstone Development Co., et al
fee simple title to plaintiff
Covers portion (120X60) of Vizina Lode Pat. MC, MS#64, Lot 59 as desc.
at Book 27, Page 299, Deed of Mines.
Excepting all gold, silver, cinnabar or copper or to any valid MC's ect.
that was reserved by the USA in Patent

Aff. Labor, Doc. 860818297, recorded 8/25/1986
TO: Public by LaVerne Banter - covers from 9/1/1985 to 9/1/1986
Covers: same claims as first desc. above

Lease Agreement, Doc. 870306004, recorded 3/12/1987
TO: State of Arizona thru Arizona State Parks Board - 99 year lease

Lease Agreement, Doc. 870306005,
TO: same as above
Note: appears rerecorded of above

Aff. Labor, Doc. 870822119, recorded 8/28/1987
TO: Public - covers from 9/1/1986 to 8/13/1987
Covers: same claims as first desc. above

General Index (Grantor) Vol. 13 - None

General Index (Grantor) Vol. 12, From 10/1/1984

QCD, recorded 12/12/1984, Docket 1817/447
TO: 7th Day Adv. Church, et al
Covers: Lots 6, 7, 11, 12, 16, 17 of Blk 1 of City of Tombstone

Notice of Intent to Hold, Dok 1806/480, recorded 10/25/1984
TO: Public - Covers: TSA Claims

Tombstone Development Company Index Check (Grantor) continued.

General Index (Grantor) Vol. 11, From 2/22/1984 to 9/28/1984

Notice of Intent to Hold, Docket 1789/40, recorded 8/20/1984
TO: Public - covers TSA 51-62 claims

Notice of Intent to Hold, Dok. 1789/39, recorded 8/20/1984
TO: Public - covers TDC 1-31 claims

Notice of Location, Dok. 1741/286 to 348, recorded 2/23/1984
TO: Public - covers TSA 1 - 62 claims

General Index (Grantor) Vol. 10, From 6/16/1983 to 2/21/1984

Utility Easement, Dok. 1736-67, recorded 2/1/1984, rerecorded Dok. 1710/167
TO: APS Co. - covers portion of Sec. 11 in T20S, R22E

General Index (Grantor) Vol. 9, From 9/16/1982 to 6/15/1983

Easement, Dok. 1672/503, recorded 5/10/1983,
TO: Arizona Public Service CO. - covers portion os Sec. 12 in T20S, R22E

Easement, Dok. 1640/111, recorded 12/22/1982
TO: same as above - Covers - same as above

QCD, Dok. 1630/597, recorded 11/9/1982
TO: Fernando N. & Anna T. Salcido - Covers

QCD, Dok. 1603/202, recorded 11/5/1982
TO: Pitcher Family Trust - Covers Lots 1 thru 6, Blk H of City of Tombstone

General Index (Grantor) Vol. 8, From 1/4/1982 to 9/15/1982

Notice of Location, Dok. 1584/6-72, recorded 4/12/1982
TO: Public - Covers TS 464 to 529

Easement, Dok. 1583/89, recorded 4/8/1982 *out of record*
TO: APS, Co. - Covers: Houghton MC

QCD, Dok. 1570/72, recorded 2/10/1982
TO: Frank B. Molina - Covers: Lots 3,4,5 & 6 Blk Q of City of Tombstone

General Index (Grantor) Vol. 7, From 5/11/1981 to 12/31/1981

Easement, Dok. 1550/256, recorded 11/18/1981
TO: AZ Public Service Co. - Covers Lot 70, Sec. 12 in T20S, R22E

Notice of Location, Dok. 1547/1-226, recorded 11/3/1981
TO: Public - Covers: TS 238-463

Notice of Location, Dok. 1546/357-600, recorded 11/3/1981
TO: Public - Covers TS 1-237 & 63A

Tombstone Development Company Index Check (Grantor) continued.

General Index (Grantor) Vol 7 continued

Lease Agreement, Dok. 1535/481, recorded 9/10/1981

TO: AZ State Parks Board - Covers Lots 1-4, Blk L of City of Tombstone

Notice of Intent to Hold, Dok. 1532/194, recorded 8/25/1981

TO: Public - Covers TDC 19-31 inc.

General Index (Grantor) Vol 6, From 10/6/1980 to 5/8/1981

JT Deed, Dok. 1501/562, recorded 4/21/1981

TO: William Maurice McGee, et ux - Covers BLK 1, Tombstone Townsite

Mining Claim Loc., Dok. 1489/35 thru 59 (several instruments) recorded 3/2/1981

TO: Public - Covers TDC 19-31

Notice of Mining Loc., Dok. 1478/114 thru 134 (several inst.) recorded 1/13/1981

TO: Public - Covers TDC 21-31

Notice of Mining Loc., Dok. 1478/110 & 112, recorded 1/13/1981

TO: Public - Covers TDC 19 & 20

General Index (Grantor) Vol 5, From 3/3/1980 to 10/3/1980

Lease, Dok. 1429/465, recorded 6/18/1980

TO: City of Tombstone - Covers Lot 7, Part of Lot 8, Blk 5 ect. and Goodenough
Patent MC

General Index (Grantor) Vol 4, From 8/2/1979 to 2/29/1980

QCD, Dok. 1383/476, recorded 12/6/1979

TO: Roy W. & Faye I. Young - Covers Lots 5 & 6, Blk L in City of Tombstone

Proof of Labor, Dok. 1367/178, recorded 9/28/1979

TO: Public - Covers TDC 1-18 in part of Sec 13-18 in T20S, R22E & 23E

General Index (Grantor) Vol 3, From 12/21/1978 to 8/1/1979 - None

General Index (Grantor) Vol 2, From 6/7/1978 to 12/20/1978 - None

General Index (Grantor) Vol 1, From 10/14/1977 to 6/7/1978 - None

*****end of General Index (Grantor)*****

Direct Index to Deeds of Real Estate, Vol 11, From 1975 to 1977 Mc-Z - None

" " " " " " " Vol 10, From 1972 to 1975 Mc-Z - None

" " " " " " " Vol 9, From 1964 to 1972 Mc-Z - None

Direct Index to Deeds of Real Estate, Vol 8, From 1948 to 1964 Mc-Z

Dok. 107/372, recorded 9/22/1954

TO: Clayton E. Newell, et ux - Covers Lots 7, 16, 17, 18, 19, 20, 22, Blk B of
Tombstone Mining Dist.

continued on page 4

Tombstone Development Company Index Check (Grantor) continued.

Direct Index to Deeds of Real Estate, Vol 8 continued

Dok. 107/236, recorded 9/16/1954

TO: Burton J. Devere, et ux - Covers Lots 17,20,21,22 & pt. 23 & 24, Blk 4
of City of Tombstone

QCD, Dok. 28/221, recorded 7/16/1949

TO: Joe M. Escapule, et ux - covers Lots 6-10, Blk I, Lots 1-5, Blk I &
Lots 1 & W 90 Ft of Lot 2, Blk II Survey Addition

QCD, Dok. 26/631, recorded 6/15/1949

TO: City of Tombstone - Covers: the surface portion of Good Enough MC

X QCD, Dok. 3/193, recorded 2/21/1948

TO: Operations, Inc., a Delaware Corp - Covers: Surface and 40 ft. of Houghton
Excepting and Res. unto Grantor, All mines, minerals & mineral rights & right
of extracting & mining the same beneath the surface of said premises & also
res. space for car loading ramp at R.R. near S. End line of claim.

Direct Index to Deeds of Real Estate, Vol 7, From 1941 to 1947

151/470, recorded 8/29/1947

TO: Burton Devere, et ux - Covers:

146/485, recorded 5/1/1947

TO: John O. Rockhill, et ux - covers Lots 3, 4, Blk 23 of City of Tombstone

146/399, recorded 2/1/1947

TO: Alvin C. Maynard, et ux - Covers Lots 1, 2, Blk 38 of City of Tombstone

146/360, recorded 12/30/1946

TO: Ernest Martineau - Covers Lots 11, 12, Blk 37 of City of Tombstone

146/353, recorded 12/23/1946

TO: Harry F. Ohm, et ux - covers:

146/284, recorded 10/17/1946

TO: John McCarthy - Covers Part Lot 9 & 10 Blk 18 of City of Tombstone

146/278, recorded 10/9/1946

TO: H. H. Missinger - Covers Lots 1-3, Blk K of City of Tombstone

recorded 9/18/1946

TO: George McGuire, et ux - Covers:

146/202, recorded 7/10/1946

TO: Lloyd L. Stewart, et ux - Covers Lots 7-24, Blk 11 City of Tombstone

146/157, recorded 5.28.1946

TO: Lon G. Cox - Covers Lots 1-4, part Lot 5, Blk 10 City of Tombstone

continued on page 5

Tombstone Development Company Index Check (Grantor) continued

Direct Index to Deeds of Real Estate, Vol 7 continued

146/156, recorded 5/25/1946
TO: Morgan L Brett - covers Empire Claim, Lot 46 ?

146/144, recorded 5/9/1946
TO: Mrs Charles Arrington - Covers Lots 20 & 21, Blk 22 of City of Tombstone

? 146/117, recorded 4/17/1946
TO: Athel Arrington - Covers Lots 5 & 6, Blk 7 of City of Tombstone

147/17, recorded 3/26/1946
TO: Kruse Davis, et ux - covers:

146/74, recorded 3/25/1946
TO: John McCarthy - Covers Lots 1-5, ect. Blk 50 City of Tombstone

146/71, recorded 3/22/1946
TO: Anthony P. - Covers Lots 3 & 4, Blk 37 City of Tombstone

? 146/69, recorded 3/21/1946
TO: Victor Giochetti, et ux - Covers Part of Lot 6, Blk 11 City of Tombstone

146/67, recorded 3/21/1946
TO: Rudolph O. Penn, et ux - Covers Lots 1-4, ect., Blk 25 City of Tombstone

146/53, recorded 3/15/1946
TO: Robert A. Rowlett - Covers:

146/33, recorded 3/1/1946
TO: Alvin S. Cook, et ux - Covers Lots 5 & 6 Blk 51 City of Tombstone

146/34, recorded 3/1/1946
TO: Anthony P. Gacama - Covers Lots 1-5, 8-10, Blk 9 City of Tombstone

146/23, recorded 2/26/1946
TO: Don H. Hill - Covers Lot 1, Blk 49 City of Tombstone

146/21, recorded 2/25/1946
TO: Walter J. Magidson - Covers Lots 4, 19-24 Inc., Blk 65 City of Tombstone

146/16, recorded 2/20/1946
TO: Alvin S. & Ella S. Cook - Covers Lots 19, 20, Blk 51 City of Tombstone

136/191, recorded 10/18/1943
TO: Burton Devere, et ux - Covers:

133/532, recorded 9/10/1942
TO: E.P.&S.W. RR Co. - Covers:

end Vol 7

continued on page 6

Tombstone Development Company Index Check (Grantor) continued

Direct Index to Deeds of Real Estate, Vol 6, From 1930 to 1941 - None

" " " " " " " Vol 5, From 1921 to 1929 - None

" " " " " " " Vol 4, From 1915 to 1920 - None

" " " " " " " Vol 3, From 1908 to 1914 - None

" " " " " " " Vol 2, From 1904 to 1908 - None

" " " " " " " Vol 1, From 1881 to 1904 - None

*****end of Direct Index to Deeds of Real Estate*****

Direct Index to Deeds of Mines, Vol 2, From 1915

Dok. 228/382, recorded 10/12/1959

TO: Perry A. Devere - Covers:

X QCD, Dok. 176/546, recorded 10/15/1957

TO: Tombstone Restoration Comm., an AZ Corp., Covers: Dry Hill Patented lode
MC #3697 being a portion of Sec. 15, T20S, R22E desc. in Pat. at Bk 30 deeds,
Pg 385 - no reservation

Dok. 136/191, recorded 10/18/1943

TO: Burton Devere, et ux - Covers:

Direct Index to Deeds of Mines, Vol 1, From 1881 to 1914 - None

*****end of Direct Index to Deeds of Mines*****

Index to Leases, Vol 2, From 1932 to 1977

X Mining Lease, Dok. 948/412, recorded 8/8/1974

TO: 71 Minerals Ltd. - Covers: see copy attached

Term: 10 years - said lease was released by Lessee General Partner at Dok.
1332/1 - see Grantee report for copy

X Sur. Lease, Dok. 482/358, recorded 6/1/1967

TO: US Dept. of Agri. - Covers part of Cincinnati Lode Pat. MC, Lot 70, Sec. 12
in T20S, R22E and being 1.53 Acres, Surface and 40 feet below said surface
for watershed studies beginning 10/1/1965 & renewable for 5 years

X Mining Lease, Dok. 229/32, recorded 9/1/1959

TO: Frank J. Frankovick - Covers Vizina Pat. MC, Lot # 59, Pat. # 5156
3 year term Exp. 8/31/1962 with option to extend for 5 years

X Lease, Dok. 26/345, recorded 6/6/1949

TO: Alex M. McDonald - Covers claims in Tombstone Dist. - see copy attached
3 year & 3 mo. term beginning 5/1/1949 & ending 8/1/1952 Note: lease ref.
prior deeds and leases executed by TDC - see copy attached

Lease, Ls. 14/76, recorded 10/6/1943

TO: Morgan Lewis Brett - covers house on Empire Pat. MC

Lease, Ls. 12/367, recorded 11/22/1939

TO: Francis D. Crable - Covers:

Lease and Agreement, Ls. 13/383, recorded 5/9/1934

TO: US Smelting, Refining & Mining Exp. Co. - Covers:

Index To Leases, Vol 1, From 1881 to 1931 - None

*****end of Index to Leases*****

Tombstone South Area
Cochise County, Arizona

Page 7

Tombstone Development Company Index Check (Grantor) continued

Index to Oil, Gas & Mineral Leases, Vol 1, From 1953 to 1957

Mining

- X Lease, Dok. 123/158, recorded 4/20/1955
TO: Ariz. Materials Serv. Co. - Covers 4 patent MC being the Oregon, Prompter,
Contact & Floradora with 12 mo. term ending 8/1/1956
- X Lease, Dok. 212/457, recorded 4/1/1959,
TO: Frank J. Frankovich - Covers the POOR X # 66, Survey (lot 103) # 132 and
Defence # 117 with 3 year term EXP. 1/22/1962 with option to extend for 5 yr.
*****end of Index to Oil, Gas & Mineral Leases*****

Index to Misc., Vol 18, From 1975 to 1977 - None

Index to Misc., Vol 17, From 1972 to 1975

Aff Labor, Dok. 879/199, recorded 8/29/1973
TO: John T. Devere - Covers claims in Sec. 13, T20S, R22E

Aff Labor, Dok. 804/394, recorded 9/11/1972
TO: Public - Covers TDC 1-18 Claims

Index to Misc., Vol 16, From 1969 to 1972

Aff Labor, Dok. 603/370, recorded 8/28/1969
TO: Public - Covers TDC 1, 3-15 Sec. 13, T20S, R22E and TDC 2, 16-18, Sec. 18
T20S, R23E

Aff Labor, Dok. 654/223, recorded 8/28/1970
TO: Public - Covers TDC 1, 3-15 in Sec. 13, T20S, R22E & TDC 2, 16-18 in
Sec. 18, T20S, R23E

end of Index to Misc., Vol 16

Tombstone Development Company Index Check (Grantor) continued

Index to Misc., Vol 15, From 1966 to 1969

Aff Labor, Dok. 558/573, recorded 10/2/1968
TO: Public - Covers TDC 1, 3-15 ect. claims

Aff. Labor, Dok. 494/418, recorded 8/10/1967
TO: Public - Covers TDC 2, 16-18 in T20S, R22E & 23E in Sec. 13 & 18

Aff Labor, Dok. 494/418, recorded 8/10/1967
TO: Public - Covers TDC 1, 3-18 in same as above

Aff Labor, Dok. 477/588, recorded 5/5/1967
TO: Public - Covers TDC 1-18 in same as above

Index to Misc., Vol 14, From 1962 to 1966 - None

Index to Misc., Vol 13, From 1958 to 1962

Easement, Dok. 274/440, recorded 5/4/1961
TO: City of Tombstone - Covers lands in Tombstone Mining Dist.

- X Mining Lease Agree, Dok. 212/457, recorded 4/1/1959
TO: Frank J. Frankovich - Covers Poor X 66 filed at 4/3, Survey (Lot 103) 132
at 7/334 & Defence 117 at 14/287 - 3 yr term - Exp. 1/1962
Note: this entry is a duplicate - see page 7 of this report
- X Consent to Assign, Dok. 213/456, recorded 4/14/1959
TO: Frank J. Frankovich consent to assign above lease to C. Andrade III - 100%
grants Lessee at Lease 212/457 (above) to assign 100% of said lease to
C. Andrade III
ROW, Dok. recorded 10/28/1958
TO: MTN States Tel. & Teg. Co. - Covers T20S, R22E, Sec. 12

Index to Misc., Vol 12, From 1951 to 1958

Lien Notice, Dok. 163/473, recorded 2/28/1957
TO: Odell Still - Covers :

Publishers Aff, #10540, recorded 9/6/1955
TO: Tombstone Epitaph - Covers:

Publishers Aff, #10527, recorded 9/6/1955
TO: Bisbee Daily Review - Covers:

Agreement, Dok. 111/1 , recorded 11/26/1954
TO: City of Tombstone - Covers:

Agreement, Dok. 110/627, recorded 11/26/1954
TO: City of Tombstone - Covers:

Aff Labor, Dok 85/226, recorded 3/16/1953 ?
TO: Public - Covers Brook Davis

- X Notice of Non-Liability for Labor & Materials, Dok. 61/186, recorded 11/17/1951
Note: 3 instruments
TO: Public - Covers Emerald, Grand Central, West Side described at Bk 8/600,
Bk 5/24 & Bk 14/383 in Deeds of Mines - Notice states that TDC is the
owner of mines or mining claims and they are being operated by Freeman
Lomelino & L. A. Richerson pursuant to Lease Agreement dated 5/31/1951
and ending 5/31/1953.

Tombstone Development Company Index Check (Grantor) continued

Index to Misc., Vol 12, continued

Notice of Non Liability, Dok. 61/74, recorded 11/14/1951
TO: Vera E. Robinson - Covers:

Index to Misc., Vol 11, From 1947 to 1951

Rel. Lien, Dok. 59/190, recorded 9/21/1951
TO: Operations Inc., et al - Covers:

Rel. Lien, Dok. 27/459, recorded 1/2/1949
TO: Industrial Cone of AZ - Covers:

- X Lease and Option, Dok. 26/345, recorded 6/6/1949
TO: Alex M. McDonald - Covers:
Note: this entry is a duplicate - see page 6 of this report - copy attached

Easement, Dok. 25/30, recorded 5/9/1949
TO: City of Tombstone - Covers:

Easement, Dok. 25/28, recorded 5/9/1949
TO: City of Tombstone - Covers:

Index to Misc., Vol 10, From 1942 to 1947

- X Notice of Non-Liability, Dok. 55/91, recorded 9/29/1943 - states TDC is the owner
TO: Public - Covers: Lucky Cuss at Bk 14/295, Tribute 14/325, Bunkerhill 12/11, Rattlesnake 12/6 & Big Comet 29/310 - now operated by J. Dewey Chadwick per lease agreement dated 9/20/1943 in force fm. 10/1/1943 to 9/30/1943
- X Notice of Non Liability, Dok. 55/84, recorded 9/9/1943 - states TDC is the owner
TO: Public - Covers the Oregon at Bk 29/394, Prompter 27/273, Florodoro 29/394, Contact 9/536 & Emerald 8/600 - now operated by E.B., J.M. & E.H. Escapule per Ls. Ag. dated 9/3/1943 in force fm. 9/10/1943 to 9/10/1946
- X Notice of Non Liability, Dok. 55/83, recorded 9/9/1943 - states TDC is the owner
TO: Public - Covers the Silver Thread at Bk 11/564 - now operated by Burton DeVere per Ls Agreement dated 9/3/1943 in force from 9/10/1943 to 9/10/1944

Index to Misc., Vol 9, From 1936 to 1941

- X Agreement, Dok. 54/219, recorded 7/26/1941
TO: USA Bureau of Mines, Covers: Dry Hill, Contact, Oregon, Prompter, Florodoro, Revenue, Telephone, Rattlesnake, Bunker Hill, Big Comet, Little Comet, Emerald, Silver Plum, Lucky Cuss, McCann & Esonodido - 300 AC. 1 yr. fm. 7/1/1941 with option for 1 yr.
Notice of Non liability, Dok. 54/58, recorded 3/1/1941
TO: R. L. Brown, et al - Covers:

Notice of Non Liability, Dok. 52/419, recorded 6/22/1940
TO: Public - Covers: Oregon

- X Termination of Option Agree. to purchase claims
Dok. 52/337, recorded 4/8/1940 Note: FM: Tombstone Mining Co. not TDC
TO: G. M. d'Autrement and H. W. Hasselgren, Trustees - Covers: Tombstone Ext. & Tombstone Extension # 1 thru 5 unpatented MC's

Notice of Non Liability, Dok. 52/268, recorded 1/13/1940
TO: E. B. Escapule - Covers:

Notice of Non Liability, Dok. 52/201, recorded 11/14/1939
TO: Francis D. Crable - Covers:

Notice of Non Liability, Dok. 50/49, recorded 6/23/1936
TO: S. A. Gardanier - Covers:

Tombstone South Area
Cochise County, Arizona

Page 10

Tombstone Development Company Index Check (Grantor) continued
Index to Misc., Vol 9 continued

Proff of Labor, Dok. 46/209, recorded 5/19/1936
TO: Public - Covers: Horn Silver

Proff of Labor, Dok. 46/208, recorded 5/19/1936
TO: Public - Covers: Silver Brick

Proff of Labor, Dok. 46/207 & 206, recorded 5/19/1936 (two instruments)
TO: Public - Covers Narrow Gauger and Erie

Agreement, Dok. 49/392, recorded 3/7/1936
TO: Dean Marley - Agrees to sell and convey the Dry Hill at Bk 30/385 and
Contact at Bk 9 deeds/536

Notice of Non Liability, Dok. 49/381, recorded 2/24/1936
TO: Public - Covers the Dry Hill et al

Index to Misc., Vol 8, From 1930 to 1935
Notice of Non Liability, Dok. 49/258, recorded 11/14/1935
TO: Public - Covers the West Side

Proff of Labor, Dok. 46/189, recorded 6/29/1935
TO: Public - Covers the Erie

Proff of Labor, Dok. 46/188, recorded 6/29/1935
TO: Public - Covers: Horn Silver

Proff of Labor, Dok. 46/187, recorded 6/29/1935
TO: Public - Covers the Silver Brick

Proff of Labor, Dok. 46/186, recorded 6/29/1935
TO: Public - Covers the Narrow Gauge

Notice of Non Liability, Dok. 48/335, recorded 9/17/1934
TO: Public - Covers the Dry Hill and Contact

Agreement, Dok 48/303, recorded 8/10/1934
TO: R. E. Grace, et al - Covers:

Agreement, Dok. 48/229, recorded 5/9/1934
TO: US Smelting Refining & Mining Exp. Co. - Covers:

Assignment, Dok. 45/531, recorded 7/11/1933
TO: R. E. Grace - Covers:
My De Wrdy

Index to Misc., Vol 7, 1926 to 1929 - None

Index to Misc., Vol 6, 1920 to 1925 - None

continued on Page 11

Tombstone South Area
Cochise County, Arizona

Page 11

Tombstone Development Company Index Check (Grantor) continued

Index to Misc., Vol 5, From 1916 to 1919 - None

Index to Misc., Vol 4, From 1912 to 1916 - None

Index to Misc., Vol 3, From 1908 to 1912 - None

Index to Misc., Vol 2, From 1904 to 1908 - None

Index to Misc., Vol 1, From 1881 to 1904 - None

*****end of Misc. Index*****

Direct Index to Real Estate MTG, Vol 6, From 1974 to 1977 - None

" " " " " " Vol 5, From 1969 to 1974 - None

" " " " " " Vol 4, From 1948 to 1969 - None

Note: Mtg's checked back to 1948

*****end of Mtg Index

Dated Sept. 12, 1987

Michael F. Hartman

end

NOTES OF OFFERS SANTA FE TO PATENT
HOLDERS

Tombstone Prospect

7205-A22E Cochise County, AZ

- ① Norman G. Hudson
Rita D. Perry
Rt. 1, Box 102
Rochelle, TX 76872
- | | |
|----------|---------|
| Init/1st | 500 |
| 2-5 | 250/yr. |
| 6-10th | 500/yr. |
- Lease sent 2-2-88
- | | |
|----------|---------|
| Init/1st | 500 |
| 2-5 | 500/yr. |
| 6-9 | 750/yr. |
| 10 | 4,200 |
| Total | 9,500 |

"METALLIC ACCIDENT" (MS 270)

Pat # 10789 18.95ac.

- ② Frank & Bryan Brown
1307 Cincinnati Ave.
El Paso, Texas 79902
- | | |
|----------|----------|
| Init/1st | \$400.00 |
| 2-5th | 100/yr. |
| 6-10th | 200/yr. |
- Lease sent 2-2-88
- | | |
|----------|---------|
| Init/1st | 400.00 |
| 2-6th | 200/yr. |
| 7-8th | 400/yr. |
| Total | 2,200 |
- "HERSCHELL" (MS 874)
- Pat # 19478 4.158ac.

- ③ Hearst Corporation (Ingersol Cons. Mining Co.)
200 Hearst Bldg.
San Francisco, CA. 94103
- | | |
|----------|---------|
| Init/1st | 500 |
| 2-5th | 250/yr. |
| 6-10th | 500/yr. |
- Lease sent 2-2-88
- | | |
|----------|-------|
| Init/1st | 500 |
| 2-5th | 400 |
| 6-9th | 600 |
| 10th | 2,000 |
| Total | 6,500 |
- "BOB INGERSOL" (MS 271)
- Pat # 9834 12.07ac.

- ④ St. Louis University
221 North Grand Blvd.
St. Louis, MO 63103
- 1st Offer 2-5-88 Lease sent 2-11-88

"DELHI" (MS 270)

Pat # ? 14.22ac.

"LUCK NOW" (MS 191)

Pat # ? 20.66ac

"SILVER BELL" (MS 293)

Pat # ? 7.35ac

"TOPAZ" (MS 875)

Pat # ? 2.91ac

Init	500
1st-5	500
6-10th	1,000

Init	500
1st	500
2nd	700
3rd	1,000
4th	1,300
5th	1,500
6-9th	2,000
10th	13,000
Total	27,500

Total Acreage 45.69

45.69
5.00
32,845.00

⑤ Tombstone Restoration Commission
Box 606
Tombstone, AZ. 85638

"DRY HILL" (MS 3697)
Pat # ? 11.765 AC

⑥ Arizona Board of Regents
c/o H.T. Lucas - Land Agent
University of Arizona
Tucson, Arizona 85705

Letter out 2-5-88

2nd/1st	500
2-5	250/yr
6-10	500/yr
11-15	500
16-20	500
21-25	500
26-30	500
31-35	500
36-40	500
41-45	500
46-50	500
51-55	500
56-60	500
61-65	500
66-70	500
71-75	500
76-80	500
81-85	500
86-90	500
91-95	500
96-100	500
101-105	500
106-110	500
111-115	500
116-120	500
121-125	500
126-130	500
131-135	500
136-140	500
141-145	500
146-150	500
151-155	500
156-160	500
161-165	500
166-170	500
171-175	500
176-180	500
181-185	500
186-190	500
191-195	500
196-200	500
201-205	500
206-210	500
211-215	500
216-220	500
221-225	500
226-230	500
231-235	500
236-240	500
241-245	500
246-250	500
251-255	500
256-260	500
261-265	500
266-270	500
271-275	500
276-280	500
281-285	500
286-290	500
291-295	500
296-300	500
301-305	500
306-310	500
311-315	500
316-320	500
321-325	500
326-330	500
331-335	500
336-340	500
341-345	500
346-350	500
351-355	500
356-360	500
361-365	500
366-370	500
371-375	500
376-380	500
381-385	500
386-390	500
391-395	500
396-400	500
401-405	500
406-410	500
411-415	500
416-420	500
421-425	500
426-430	500
431-435	500
436-440	500
441-445	500
446-450	500
451-455	500
456-460	500
461-465	500
466-470	500
471-475	500
476-480	500
481-485	500
486-490	500
491-495	500
496-500	500

"SUNSET" (MS 159)
Pat # 7009 10.27 AC.

⑦ Mr. Jack J. Goode (305) 733-8022
2075 Fort St. 29736 Farmbrook Villa Lane
Lincoln Park, MI 48146 Southfield MI 48034
3330 Spanish Moss Terrace, LAuderhill, FL 33319
Letter out 2-5-88 Letter out 2-11-88

"LONG FELLOW" (MS 872)
Pat # ? 6.70 AC.

⑧ Silver Tech Mines, Inc. c/o Donald Hawksworth
470 MAIN RD. / P.O. Box 748 (602) 378-3826
TOWACO N.J. / Tombstone AZ 85638
07082

90% Interest:

	Gross	Net
"ANCHOR" (MS 333)	12.72?	11.45?
"TRINITY" (MS 841)	2.94	2.65
"GOVERNOR HENDERSON" (MS 596)	8.39?	7.55?
"HARD UP" (MS 552)	9.74 AC	8.77
	33.79	30.42

⑨ Stefan M. Eminowicz
3401 N. 81st St.
Scottsdale, AZ 85251

$1/30^{th}$ (3.33%) Interest:

	<u>Gross</u>	<u>Net</u>
"ANCHOR" (MS 333)	12.22 ±	0.424 ±
"TRINITY" (MS 841)	2.94	.098
"GOVERNOR HENDERSON" (MS 596)	8.39 ±	0.28 ±
"HARD UP" (MS 552)	9.74	0.324
	33.29	1.126

⑩ Leo Micheli
4021 E. Edgemont
Phoenix AZ 85008

$1/30^{th}$ (3.33%) Interest:

	<u>Gross</u>	<u>Net</u>
"ANCHOR" (MS 333)	12.22 ±	0.424 ±
"TRINITY" (MS 841)	2.94	0.098
"GOVERNOR HENDERSON" (MS 596)	8.39 ±	0.28 ±
"HARD UP" (MS 552)	9.74	0.324

⑪ Eugene W. Sears Trust
2242 E. Lincoln Drive
Phoenix, AZ 85016

$1/30^{th}$ (3.33%) Interest:

	<u>Gross</u>	<u>Net</u>
"ANCHOR" (MS 333)	12.22 ±	0.424 ±
"TRINITY" (MS 841)	2.94	0.098
"GOVERNOR HENDERSON" (MS 596)	8.39 ±	0.20 ±
"HARD UP" (MS 552)	9.74	0.324

Tombstone Project - Cochise Co. AZ

T205-A22E.

Sec 11 "Hard Up" MS 552 (unpatented) 609-12-10A
609-12-10B

Lot 3 (14.29a) S-U.S. M-U.S.

Lot 4 (41.19a)

"Metallic Accident" MS 270 Pat #10789 (18.95a) 609-12-10

NORMAN G. HUDSON &

Mercury, TX

Perry & Rita D. Hudson

Norman
Hudson

(415) 463-5536

Rt. 1, Box 102

Rockelle, TX 76872

"Herschell" MS 874 Pat #9478 (4.158a) 609-12-8

Bryan W. Brown &

(860511/52 / 5-28-82)

FRANK EARLE BROWN

(915) 532-8584

1307 Cincinnati Ave.

El Paso, TX 79902

"Bob Ingersoll" MS 271 Pat #9834 (12.07a) 609-12-9

(415) N/A

Ingersoll Consolidated Mining
200 Hearst Bldg. Co.

SAN FRANCISCO CA 94103

Lot 12 (2.35a) S-U.S. M-U.S.

Section 14

Lot 2 (1.25a) S-U.S. M-U.S.

Part Lot 6 (All of Lot 6 = 35.06a) S-U.S. M-U.S.

Lot 10 (2.40a) S-U.S. M-U.S.

Lot 11 (1.49a) S-U.S. M-U.S.

Part Lot 13 (All of Lot 13 = 6.08ac) S-U.S. M-U.S.

"TOPAZ" MS 875

609-12-23

St. Louis University

"Anchor" MS 333 (or 223)

609-12-3A

609-12-3B

D. Hale

Section 15 Lot 6 (4.36a.) S-U.S. M-U.S.

Part Lot 8 (All of Lot 8 = 18.28a) S-U.S. M-U.S.

"Lucknow" MS 191

St. Louis University

"Silver Bell" MS 293

St. Louis University

"Delhi" MS 270

St. Louis University

"Dry Hill" MS 3697

Tombstone Restoration

Commission

ASSESSOR'S MAP FOR SECTION 10, 15,
T20S-R22E

"Handy" Pat - 1.0 + 150 MS. 552

609-12-10 A, B, C, D.

~~Emmerson~~ Stefan

Stefan M. Emmonicz 1/30 int.

3401 N. 81st.

Scottsdale

Silver Tech Mfg Inc 9/10 int.

P.O. Box 748

Tempe, AZ

Ko Michael

1/30 int.

4021 E. Edgemont Ave

Phoenix, AZ 85008

Eugene W. Sears Trust 1/30 int

2242 E. Lincoln Dr.

Phoenix, AZ. 85016

Anchor Pat

609-12-3A, 3B, 3C,

Silver Tech Mfg Inc 9/10

Stefan M. Emmonicz 1/30

Ko Michael

4021 E. Edgemont Ave

Phoenix, AZ 85008

Eugene W. Sears Trust 1/30

"Metall: Accident" Patent

Rita D. Perry; Norman G. Hudson 609-12-000

Rt 1 Box 102

Rochelle Texas 76872

"Governor Henderson"

Same as Hand Up

Kougfellow

Jack S. Goode % U.S. Goods DDS.

Arizona Board of Regents

University of Arizona

Tucson, AZ. 85702

% H. T. Lucas 2nd Agent

Tombstone Project - Cochise Co. AZ

T205-R22E

Sec 11 "Hard Up" MS 552 (unpatented) 609-12-10A
609-12-10B

Lot 3 (14.29a) S-U.S. M-U.S.

Lot 4 (4.19a)

"Metallic Accident" MS 270 Pat #10789 (18.95a) 609-12-10

NORMAN G. HUDSON &

Mercury, TX

Perry & Rita D. HUDSON

Norman
Hudson

(915) 463-5536

Rt. 1, Box 102

Rochelle, TX 76872

O.K. "Herschell" MS 874 Pat #9478 (4.158a) 609-12-8

BRYAN W. BROWN &

(860511152 / 5.28.85)

FRANK EARLE BROWN

(915) 532-8584

1307 CINCINNATI AVE.

EL PASO, TX 79902

O.K. "Bob Ingerson" MS 271 Pat #9834 (12.07a) 609-12-9

(415) NA
777-0600

Ingerson Consolidated Mining Co

200 Hearst Bldg.

SAN FRANCISCO CA 94103

Lot 12 (2.35a) S-U.S. M-U.S.

Section 14

Lot 2 (1.25a) S-U.S. M-U.S.

Part Lot 6 (All of Lot 6 = 35.06a) S-U.S. M-U.S.

Lot 10 (2.40a) S-U.S. M-U.S.

Lot 11 (1.49a) S-U.S. M-U.S.

Part Lot 13 (All of Lot 13 = 6.08ac) S-U.S. M-U.S.

✓ "TOPAZ" MS 875

609-12-23

St. Louis University

✓ "Anchor" MS 333 (or 223)

609-12-3A

609-12-3B

D. Hale

Section 15 Lot 6 (4.36a.) S-U.S. M-U.S.

Part Lot 8 (All of Lot 8 = 18.78a) S-U.S. M-U.S.

✓ "Lucknow" MS 191

St. Louis University

✓ "Silver Bell" MS 293

St. Louis University

✓ "Delhi" MS 270

St. Louis University

✓ "Dry Hill" MS 3697

Tombstone Restoration

Commission

P.O. Box 606

Tombstone AZ 85638

ASSESSOR'S MAP FOR SECTION 10, 15,
T20S-R22E

<u>Patented</u>				<u>Remarks</u>
<u>Claim(s)</u>	<u>Acres</u>	<u>Owner</u>		
Bob Ingersol	12.07	Hearst Corp.	offered - Lease \$500 ⁰⁰ 1 st 2 yrs. Lease/opt. 500 ⁰⁰ 1 st 2 yrs. Total \$6,500 ⁰⁰ (\$538/ac)	Counter - Not worth time to consider"
Metallic Accident	18.95	Norman Hudson	offered - Lease \$500 ⁰⁰ 1 st 2 yrs. Lease/opt. 500 ⁰⁰ 1 st 2 yrs. Total \$9,500 ⁰⁰ (\$501/ac)	Counter - Name - very suspicious of mining cos. would not consider lease or sell
Longfellow	6.70	JACK Goode (Summer in Michigan Winter in Florida)	offered - Lease \$500 ⁰⁰ (1 st 2 yrs) Lease/opt. 500 ⁰⁰ 1 st 2 yrs. Total \$3,500 ⁰⁰ (\$522/ac)	Counter - Name - Not consider Leasing would consider Outright Sale - no price
Herschell	4.158	FRANK & Bryan Brown	offered - Lease \$400 ⁰⁰ (1 st 2 yrs) Lease/opt. 400 ⁰⁰ 1 st 2 yrs. Total \$2,200 (\$529/ac)	Counter - At least \$4000 Outright sale
Delhi/Lucknow/ Silver Ball/ Topaz	45.69	St. Louis University	offered - Lease/opt. \$1,100 initial Total \$27,500 (601.88/ac)	Counter - They were not interested in Straight lease. - sold 64.18 ac on 2-1-81 to Escapule for \$108,800 (\$1,695/ac) Carried for 5 yrs ± on 12% note (45.69 @ \$1,695 = \$77,444.55)
Sunset	12.27 ac	Univ. of AZ	offered - Lease \$500/yr. Lease/opt. \$500 initial Total \$19,500 (\$1,589/ac)	Counter - outright sale \$26,000 (\$2,119/ac)

COMMON CHAIN OF TITLE

- ✓ 1 Mining Deed, Book 12 d/m, Page 367, dated 4/28/1899, recorded 4/28/1899.
Grantor: The Tombstone Mill & Mining Company, a corporation -By: Cochise Co., Sheriff
Grantee: Waldron J. Cheyney
Conveys: All right title and interest now and in the future.
Covers: Tough Nut Mine, Lot No. 41, 17.80 Acres.
West Side Mine, Lot No. 91, 20.50 Acres.
Tribute Mine, Lot No. 90, 17.80 Acres.
Lucky Cuss Mine, Lot No. 40, 20.36 Acres.
First South Extension Tough Nut Mine, Lot No. 72, 11.11 Acres.
Mineral only except lots - Horn Silver Mine, Location certificate in Book 9, Records of Mines, Pg 426.
Gilded Age Mine, Lot No. 52. Minerals only except Lots.
Way Up Mine, Lot No. 53, 19.90 Acres. Minerals only except Lots.
The NWerly portion of the Sulphuret Mine, more particularly described in Book 11 d/m, Page 40. Said Sulphuret Mine is described in US Patent as Lot No. 48, 11.30 Acres.
Defence, Lot No. 88, 20.33 Acres.
East Side, Lot No. 89, 10.90 Acres.
East Side No. 2, Lot No. 124, 2.57 Acres.
Goodenough, Lot No. 87, 15.72 Acres
North Extension of Sulphuret, Lot No. 71, .85 Acres.
Owls Nest, Lot No. 99, 20.11 Acres.
Surveyor, Lot No 95, 1.80 Acres. NOTE: should be Survey
Wedge, Lot No. 123, 11.33 Acres.
Owls Last Hoot, Lot No. 209, 4.45 Acres.
SWerly corner of Tranquillity, part of Lot No. 49, .134 Acre, described in Book 11 d/m, Page 40.
Unpatented claims:
McCann, described in Bk 3 Transcribed Records of Mines, Page 463.
Escondido, " " " 9 Records of Mines, Page 206
Hawk Eye-Little Wonder in Bk 14 Records of Mines, Page 52
Narrow Guage in Book 12 Records of Mines, Page 137
together with all mills and machinery thereon
description also covers Lots in Town of Tombstone.
Deed given per judgement against Grantor at Case No. 2029.
- ✓ 2 Tax Certificiate, Book 6 misc., Page 273, dated 3/23/1899, recorded 8/18/1902.
Grantor: Cochise County Treasurer
Grantee: Sam W. Cheyney - subject to redemption in one year.
Covers: Defense Mine # 88 - 20.33 Acres
East Side # 89 - 10.90 Acres
East Side # 2, # 124 - 2.57 Acres
1st South Extension Toughnut, # 72 - 11.11 Acres
Goodenough, # 87 - 15.72 Acres
Gilded Age & Lots...
Lucky Cuss Mine, # 40, 20.56 Acres
North Extension of Sulphuret, # 71 - .85 Acres
Owls Nest, # 99, - 20.11 Acres
Surveyor, # 95, - 1.80 - NOTE: should be Survey
Sulphuret, # 48, - 11.33 Acres
Toughnut, # 41, - 20.60 Acres
Tribute, # 90, - 17.80 Acres
Tranuquility, # 49, - 1.54 Acres
West Side, # 91, - 20.50 Acres
Way Up & Lots.....
Wedge, #123, - 11.33 Acres
Owls Last Hoot, # 209, - 4.25 Acres
NOTE: At end of above document the Grantee assigned all his interest to:
E. B. Gage
Above mines was assessed to Tombstone Mill & Mining Company for 1898 - subject to redemption in one year from date.

Michael F. Hartman

Tombstone Prospect
Cochise County, Arizona

Page B

COMMON CHAIN OF TITLE continued

- ✓ 3 Mining Deed, Book 14 d/m, Page 523, dated 2/16/1901, recorded 8/18/1902.
Grantor: Waldron J. Cheyney and Fanny P. Cheyney, his wife
Grantee: E. B. Gage
Covers: same description as at Mining Deed, Book 12 d/m, Page 367 (see page A)
Together with the mills, machinery and buildings thereon; and all water rights; Also, all the estate, right, title, interest, property, possession, claims and demand whatsoever..... No reservation
- ✓ 4 QC Deeds of Mines, Book 14 d/m, Page 517, dated 4/1/1901, recorded 8/18/1902.
Grantor: Sam W. Cheyney (NMS)
Grantee: E. B. Gage
Covers: same as above
Together with - same as above - No reservation.
- ✓ 5 Mining Deed, Book 14 d/m, Page 530, dated 6/10/1902, recorded 8/18/1902.
Grantor: The Tombstone Mill & Mining Company, By: Frederick J. Stimson and Charles Dickinson, Trustees
Grantee: The Tombstone Consolidated Mines Company, LTD of Arizona
per trust deed at Book 1 Trust Deeds, Page 449
Conveys all interest - No reservation
Covers: same as above EXCEPT: Narrow Guage and Hawk Eye-Little Wonder
NOTE: This deed contains metes and bounds for part of the mining claims conveyed and the acreage for some described mining claims differs.
- ✓ 6 QC Mining Deed, Book 15 d/m, Page 314, dated 3/26/1903, recorded 3/26/1903.
Grantor: E. B. Gage (NMS)
Grantee: same as above
Covers: same as above and also the Narrow Guage (mineral only except lots) and Little Wonder and Hawk Eye - Except the Gilded Age Mine & SW cor. Tranquillity.
NOTE: deed containg metes and bounds and the acreage varies.
No Reservation
- ✓ 7 In Bankruptcy, Book 20 misc., Page 369, dated 8/9/1911, recorded 9/9/1911.
In 2nd Judicial District Court
In the Matter of the Tombstone Consolidated Mines Company Limited, a corporation, Bankrupt, Case No. 72
No described lands - appoints A. L. Grow, Trustee.
- ✓ 8 QC Mining Deed, Book 27 d/m, Page 335, dated 7/7/1914, recorded 7/7/1914.
Grantor: A. L. Grow, Acting Trustee in Bankruptcy of the Estate of the Tombstone Consolidated Mines Company, LTD, a corporation, Bankrupt
Grantee: Walter Douglas
Covers: Alkey - 12/261, Banner - 15/386, Boss - 14/594, Blue Monday - 15/458, Brother Jonathan - 8/530, Chance - 11/550, C.O.D. - 15/108, Content - 15/297, Contact - 9/536, Contention - 3 Trans./394, Cocopah - 6/440, Contentment - 15/300, Defence - 14/289, East Side - 14/272, East Side No. 2 - 14/278, Emerald - 8/600, Empire - 11/76, Extacy - 8/87, First S. Ext. of the Toughnut Lode - 5/1, Flora Morrison - 8/177, Goodenough - 14/311, Grand Dipper - 8/606, Gilded Age - 9/34, Grand Central - 5/24, Hard Up - 27/278, Hidden Treasurer - 11/556, Herald - 15/261, Last Chance No. 2 - 11/553, Lowell - 12/615, Lucky Cuss - 14/295, Maine - 8/540, Mexican - 9/541, Mayflower - 15/360, Moonlight - 11/543, Naumkeag - 5/17, New Year - 9/260, North Point - 12/568, N. Ext. of Sulphuret - 1 Trans/415, Owls Last Hoot - 27/297, Owls Nest - 14/319, Poor X - 4/3, Prompter - 27/273, Revenue - 11/24, San Pedro - 27/290, Silver Thread - 11/564, Silver Belt - 15/382, S. Ext of Sulphuret - 15/94, Standard - 11/547, Survey - 14/304, Shorty - 8/93, Survey - 7/334, Sulphuret - 5/8, Silver Plume - 9/497, Sydney - 27/293, S. Ext of Grand Central - 7/100, Telephone - 15/103, Toughnut - 14/263, Tribute - 14/325, Triple EX - 8/563, Tranquillity - 3/565, Verde - 12/265, Vizina - 27/299, Wedge 14/258, West Side - 14/283, Way Up - 5/396, 1.15 Acres of the Alta - 7/405 - 1.15 Acres described in 1 misc., Page 475.
NOTE: this instrument continued on page C.

COMMON CHAIN OF TITLE continued

- ✓ 8 QC Mining Deed, Book 27 d/m, Page 335 - continued
Description cont.
The NW portion of Sulphuret described in Book 11 d/m, Page 40,
The SW portion of Tranquillity described in Book 11 d/m, Page 40,
Those Certain unpatented mining claims:
Apache Chief - 19 Records of Mines/366, Aunt Sally - 7 Trans./47, Big Comit - 5/472,
Bon Ton also known as Addie, - 2/382, Buckskin - 29/179, Buffalo - 52/254, Cornell -
22/471, Escondido - 9/205, Emerald South - 7/589, Erie - 18/542, Florodora - 15/562,
Fortuna - 15/376, General Grant - 19/407, Horn Silver - 9/426, Head Centre - 1 Trans.,
/249 & Supplemental Location in 1 Trans.,/87, Hawk Eye - 3 Trans.,/437 & Amended 14/
52, Houghton - 22/470, Hawk Eye Little Wonder - 14/52, Illinois - 19/6, Little
Comit - 8/236, Little Wonder - 3 Trans./436 & Amended 14/52, McCann - 3 Trans./763,
Michigan - 22/472, Miners Dream - 11/237, Ninety Eight - 14/506, Ninety Nine - 15/65,
Narrow Guage - 12/137, Oregon - 14/735 & Amended 15/335, Protection - 14/528,
Silver Brick - 11/390, San Rafael - 3 Trans./252, Southern Belle - 1 Trans./275,
Silver Chief - 14/590, Yellow Jacket - 1 Trans./248 & Supplemental Location in
1 Trans. Misc. Records/86
Note: also covers Lots in Tombstone
Also that Lot described in Book 15 d/m, Page 306
Portion of Mexican grant - see description
Together with all improvements, Tenements, hereditaments, and appurtenances....
All mining and milling equipment, boilers, engines.....
No Reservation.
- ✓ 9 QC Mining Deed, Book 27 d/m, Page 455, dated 12/31/1914, recorded 12/6/1915.
Grantor: Walter Douglas, individually and as Trustee and Edith Margaret Douglas,
his wife
Grantee: Bunker Hill Mines Company, a Corporation of the State of West Virginia
Covers: same as described at QC Mining Deed, Book 27 d/m, Page 335 (Item 8)
Intent to convey all interest of land conveyed at (Item 8 above) and all property,
real, personal and mixed....
and Mellgren unpatented mining claim described in Book 53 d/m, Page 230
together with all outstanding contracts, leases, options, claims, or choses in
action, owned or held by said Walter Douglas, either individually or as Trustee
..... No Reservation.
- ✓ 10 Option Agreement & Lease, Book 45 misc., Page 522, dated 3/9/1933, recorded 7/1/1933.
From: Bunker Hill Mines Company, a corporation of West Virginia
To: R. E. Grace
Covers: same as above at Item 9 and also: Dry Hill - 30d/m/385, Bunker Hill -
12/11, Black Hawk - 30/411, Mammoth 12/1, Rattlesnake - 12/6, Shoofly -
29/300 and Antelope - 29/300
Also the following claims appear to be patented that were listed at Item 8 as
unpatented Claims: Escondido 29/298, Emerald South 30/387, Flora Dora 29/394,
Fortuna 29/304, Hawkeye-Little Wonder 30/146, McCann 29.302, Ninety Nine 30/168,
Oregon 29/394, Protection 29/409, San Rafael 30/168, Buffalo 29/335, Cornell 29/
335, Houghton 29/335, Illinois 29/335, Michigan 29/335, Southern Bell 29/335,
Big Comit 29/310, Little Comit 29/310, Miners Dream 29/310
Also: Not all of the unpatented claims at Item 8 are conveyed herein.
Grants exclusive option to purchase all of the property, real, personal & mixed
owned by first party. Subject to out standing leases on the part of the Empire,
Toughnut, Mayflower and Last Chance No. 2. Entire Purchase Price - \$85,000.00
with \$2,500.00 down, \$7,500.00 due 6/1/1933, \$10,000.00 due 6/1/1934 & \$65,000.00
due 6/1/1935. Note: Article II of Option Agreement grants Second Parth right to
mine.

COMMON CHAIN OF TITLE continued

- ✓ 11 Assign of Option Agree & Lease, Book 45 misc., Page 531, dated 6/19/1933,
recorded 7/11/1933.
Assignor: R. E. Grace (NMS)
Assignee: Tombstone Development Company
conveys all my right, title and interest in and to option agreement dated
3/19/1933 wherein Bunker Hill Mines was party of the first part and R. E.
Grace is party of second part.
- ✓ 12 Mining Deed, Book 34 d/m, Page 368, dated 7/10/1935, recorded 7/22/1935.
Grantor: Bunker Hills Mines Company, a West Virginia Corporation
Grantee: Tombstone Development Company, a Arizona Corporation
Conveys all patented lode mining claims in Tombstone Mining District
together with all dips, spurs and angles, and also all the metals, ores, gold
and silver bearing quartz, rock and earth therein, and all the rights, privileges
and franchises thereto incumbent.... and all buildings... save and except the
buildings and improvements on those portions of the Empire and Toughnut mining
claims by lease agreements from First Party to Kruse Davis, Sr., dated 4/13/1929,
and from First party to Russell Kohlen, dated 3/24/1929, respectively.
- | | | |
|---|--|---------------------|
| Alkey 12/261 | Lucky Cuss 14/295 | * No.'s after claim |
| Antelope 29/300 | Lowell 12/615 | name refers to |
| Banner 15/386 | Maine 8/540 | patent location |
| Big Comit 29/310 | Mammoth 12/1 | in Deeds of Mines |
| Black Hawk 30/411 | Mayflower 15/360 | unless otherwise |
| Blue Monday 15/458 | Mexican 9/541 | stated |
| Boss 14/594 | Michigan 29/335 | |
| Brother Jonathan 8/530 | Miners Dream 29/310 | |
| Buffalo 29/335 | Moonlight 11/543 | |
| Bunker Hill 12/11 | McCann 29/302 | |
| Chance 11/550 | Naumkeag 5/17 | |
| Cocopah 6/440 | New Year 9/260 | |
| C.O.D. 15/108 | Ninety Nine 30/168 | |
| Contact 9/536 | North Extension of Sulphuret 34/240 | |
| Content 15/297 | North Point 12/568 | |
| Contention 3 Trans./334 | Oregon 29/394 | |
| Contentment 15/300 | Owls Last Hoot 27/297 | |
| Cornell 29/335 | Owls Nest 14/319 | |
| Defence 14/289 | Poor X 4/3 | |
| Dry Hill 30/385 | Prompter 27/273 | |
| East Side 14/272 | Protection 29/409 | |
| East Side No. 2 14/278 | Rattlesnake 12/6 | |
| Emerald 8/600 | Revenue 11/24 | |
| Emerald South Mine 30/387 | San Pedro 27/290 | |
| Empire 11/76 | San Rafael 30/168 | |
| Escondido 29/298 | San Pedro 27/290 | |
| Extacy 8/87 | Shoofly 29/300 | |
| First South Extension of the Toughnut 5/1 | Shorty 8/93 | |
| Flora Morrison 8/177 | Silver Belt 15/382 | |
| Florodara 29/294 | Silver Plume 9/497 | |
| Fortuna 29/304 | Silver Thread 11/564 | |
| Gilded Age 9/34 | Southern Belle 29/335 | |
| Goodenough 14/311 | Standard 11/547 | |
| Grand Central 5/24 | South Extension of the Grand Central 7/100 | |
| Grand Dipper 8/606 | Sulphuret 5/8 | |
| Hard Up 27/278 | Survey 7/334 | |
| Hawkeye-Little Wonder 30/146 | Survey 14/304 | |
| Head Center-Yellow Jacket 29/296 | Sydney 27/293 | |
| Herald 15/261 | Telephone 15/103 | |
| Hidden Treasure 11/556 | Tough Nut 14/263 | |
| Houghton 29/335 | Tranquillity 3/565 | |
| Illinois 29/335 | Tribute 14/325 | |
| Last Chance No. 2 11/553 | Triple Ex 3/536 | |
| Little Comet 29/310 | Verde 12/265 | |
| | Vizina 27/299 | |
| | Wedge 14/258 | |
| | West Site 14/283 | |

Subject to Existing roads, easements and ROW's of record and Any right superior to
those of First Party in and to the surface of Gilded Age, Way Up, Survey, Vizina,
Banner & Poor X & portions of the surface of Empire, Silver Belt, North Point,
Goodenough, Hawkeye, Little Wonder and Cocopah MC's lying within the patent
boundries of the Townsite of Tombstone, and improvements thereon.

COMMON CHAIN OF TITLE

- 13 QC Deed, Book 118 deeds of RE, Page 531, dated 7/10/1935, recorded 7/22/1935.
Grantor: Bunker Hill Mines Company, a West Virginia Corporation
Grantee: Tombstone Development Company, a corporation
Conveys all right, title, interest, claim and demand, in and to....
Covers: Alta patented lode mining claim - Patent recorded in Bk 7 d/m, Pg 405.
 and the following unpatented mining claims:
 Narrow Gauge, Silver Brick, Horn Silver and Erie - the amended location
 notices are recorded in Book 50 d/m, Pages 206, 216, 219 & 230 respec-
 tively. And Lots in City of Tombstone.
No reservation.

END OF COMMON CHAIN OF TITLE (DEEDS)

ARIZONA DEPARTMENT OF REVENUE PHOENIX DATA PROCESSING CENTER

CENTRALLY VALUED PROPERTIES SYSTEM

ALPHA INDEX BY TAXPAYER NAME

PAGE 66

PORT DATE: DEC 04, 1986
EST ACTIVITY: 12/64/86
PORT: F31220-02TAXPAYER NUMBER
CLASS-NUM ALPHA

TAXPAYER NAMES

50-265 P	THUNDERHEAD WATER CO
55-394	THUNDERHEAD WATER CO
55-484	TIERRA BUENA WATER CO % BEN ROSS
61-937	TIGER MINE TAILINGS PROJECT MCFARLAND AND HULLINGER
55-262	TIMBER KNOLL HOMEOWNERS ASSN INC WATER UTILITY DBA TIMBER KNOLL WATER SVC
50-340 P	TOLSUN WATER CO C/O A DANIEL SHEFFIELD JR
61-991	TOMBSTONE DEVELOPMENT CO LAVERNE BAXTER ✓
66-991	TOMBSTONE DEVELOPMENT COMPANY C/O LAVERNE BAXTER ✓
67-991	TOMBSTONE DEVELOPMENT COMPANY C/O BILL HIGHT ?
67-968	TOMBSTONE EXPLORATION INC THOMAS AND HARRIE SCHLOSS
66-968	TOMBSTONE EXPLORATION INC THOMAS AND HARRIE SCHLOSS
61-968	TOMBSTONE EXPLORATION INC THOMAS & HARRIE SCHLOSS
61-969	TOMBSTONE SILVER MINES
55-272	TONTO CREEK EST WATER SYSTEM C/O GERAID W FISHER
55-274	TONTO VILLAGE WATER CO
50-691 P	TONTO WATER CO (E V GRAHAM DBA) % DONALD MAXWELL ATTORNEY

STATE

County

XREF SELECT

PROPERTY INTERACTIVE INTERFACE
COUNTY 02

PANEL: MARD181
DATE: 05/05/87

NAME: TOMBSTONE DEVELOPMENT CO

PARCEL ID TAXPAYER ID ROLL YR

TAXPAYER NAME	10910040 0
TOMBSTONE DEVELOPMENT CO	40912001 8
TOMBSTONE DEVELOPMENT CO	40912002 1
TOMBSTONE DEVELOPMENT CO	40912011 7
TOMBSTONE DEVELOPMENT CO	40912020A2
TOMBSTONE DEVELOPMENT CO	40905004 7
TOMBSTONE DEVELOPMENT CO	10925013 5
TOMBSTONE DEVELOPMENT CO	10925014 5
TOMBSTONE DEVELOPMENT CO	10925016A4
TOMBSTONE DEVELOPMENT CO	10900037 0
TOMBSTONE DEVELOPMENT CO	10914014 7
TOMBSTONE FEDERAL CREDIT UNION	B U
TOMBSTONE FEDERAL CREDIT UNION	B U
TOMBSTONE UNIFIED SCHOOL DISTRICT #	10912068 8
TOMBSTONE FLOWER WAGON	B U
TOMBSTONE HIGH SCHOOL	T U

730047901 2 1180576 86

730001501 8 1180577 86

720190001 3 0801590 86

PF8 SELECT TAXPAYER ID

PF11 NEXT PAGE

PRESS: PF3 END
PF4 EXIT

PF7 SELECT PARCEL ID
PF10 PREV PAGE

County

5-26-87
①

TOMBSTONE SOUTH

GOOD ENOUGH 609-12-001 15.72

YANKEE

HAWKIE - LITTLE WONDER 609-12-001 2.58

EMPIRE 609-12-001 18.95 AC

VIZINA 11 16.995 AC

11, 12
SEC. 714 T. 20 S., R. 22 E

MAP COPIES: 609-12-1 (400 Y COPIES)

ACQUIRED 7-22-35

Note: on Virginia Claim

6/23/65 Charles C. Overstreet

.507 AC surface to 40'

5/2/86 Surface to 40' City of Tombstone

860509265 .165 AC.

TOMBSTONE DEVELOPMENT CO.

BOX 1445

GRAND ISLAND, NC 68801

109-10-147

ELDON R. & JANE S. SMITH

JEANNETTE L. S.

P.O. Box 157

TOMBSTONE, AZ. 85638

5-26-87

(2)

TOMBSTONE SOUTH

ONLY LISTINGS ON COMPUTER FOR: ELDON SMITH

109-10-147

1422/359 5-16-80

ELDON R. SMITH + JEANETTE L.

JAYE S. SMITH DBA THE ROCKSMITHS

BOX 157

TOMBSTONE, AZ. 85638

NO IMP.

Copy

109-10-147A

1291/545

SAME OWNER AS ABOVE

SHOWS IMP.

THE ABOVE TWO PARCELS ARE IN BLOCK T
TOMBSTONE AND ARE LOCATED ON UZINA PATENTED
MINING CLAIM.

TOMBSTONE DEVELOPMENT CO.

P.O. BOX 1445

GRAND ISLAND, NE. 68801

Home: 308-384-0789

work: 308-384-0789

BILL HITE = CONTACT

LAVERNE BAXTER = AGENT

Per assessors office:
These are contacts from
the assessors office
with D. D. C.

COMPUTER CHECK: 7-1-85 TO 5-26-87 @ 8:00AM

SMITH, ELDON

Copy -

850715112

ELDON + VERA SMITH

TOMBSTONE DEVELOPMENT

Copy -

850918561, 860509265, 860818297, 870306004 + 870306205

(cont. on page 3)

109-25-001

1AC

CARL GILL

P.O. Box 907

TOMBSTONE, AZ 85638

002

1AC

BARBARA MILES

C/O EMMETT LEO KELLY, JR. NANCY J.

P.O. Box 1058

TOMBSTONE, AZ 85638

003

1AC

CHARLES + EDNA HATCHER

P.O. Box 303

TOMBSTONE, AZ 85638

004

4AC

11

010

No AC

EARL

CARL V. CURTIS + MARY E.

P.O. Box 594

TOMBSTONE, AZ 85638

011

062 AC.

11

October 31, 1988

FM: Michael F. Hartman
of Billings, Montana 59105

TO: Santa Fe Pacific Minerals Corp.
Attention: Denny Cole

RE: Tombstone Prospect, Cochise County, Arizona
Patented Mining Claims which appear wrong when compared with the
colored Mining District Sheet on our Prospect Map.

Dear Mr. Cole,

Following is a list of patented mining claims which appear to be wrong (as to boundary lines) when compared with the colored Mining District Sheet. I "eyeballed" the claims at the BLM so what I suggest we accomplish is the following to varify the claim boundaries.

1. Have the drafts man check the bearing (in Patent and Survey Plat) of the patented cliam involved and also the bearings of the claim which appears to be in conflict with same.

2. After the above is accomplished we can either change the claim boundary and or change the Mining Dirtrict Sheet that I colored.

NOTE: I did not finish the patented claims in Sections 3, 10 & 22 & 23 - The patented claims is these Sections need to be checked for conflicts, if any.

ALTA, Survey No. 289, Lot 109: Patent Excepts Addie (Lot 61)& Emilie - boundary on prospect map conflicts with the Addie.

FORTUNA, Survey No. 3214, Lot ?: Patent Excepts Sulphuret (Lot 48), Empire (Lot 46) and First S. Extension of Toughnut (Lot 72).

NINETY, Survey No. 3225, Lot ?: Patent Excepts Last Chance, (Survey No. 809), May Flower, (Survey No. 1012 AM), Herald (Gen No. 268 & Lot No 83)

Note: Ninety Nine was patented with: San Rafael and Aunt Salley. See Mineral Plats attached.

TRINITY, Survey No. 841, Lot 203: Patent Excepts Independence (Lot 108), Aunt Salley Lot 135 and Mizzen Top Lode - Not patented.
Mizzen top is not excepted from Mining District Sheet and Prospect map.

PROTECTION, Survey No. 3230, Lot No. ?: Patent Excepts Silver Thread (Survey No 790), Silver Belt (Survey No. 793), North Point (Survey No. 808) Cocopah (Lot No. 82) and Contentment (Lot No 68)and Tombstone Townsite

MORNING STAR, Survey 795, Lot 188: Patent Excepts Wide West (Lot 180) conflicts with Buffalo & Michigan (see below)

Buffalo & Michigan, Survey No. 3228: Patent Excepts Belcher (Survey No 858), Moonlight (Survey No. 751), Grand Dipper (Survey No 540), Bunker Hill (Survey No. 810) & Wide West (Survey No. 759)

Note: the above claims are also patented with Cornell, Southern Belle, Illinois, Houghton

PAGE 2

RAINBOW, Survey No. 817, Lot No. 200, Patent Excepts Black Eagle - not patented
See colored mining district map

IRON KING, Survey No 4041, Lot No. ?: Patent Excepts Waubun (Survey No. 637) and
Sidewheel (Survey No. 643)
See colored mining district map

DEFENCE, Survey No. 279, Lot No. 88: Patent Excepts: None
Conflicts with: Townsite - see below

TOWNSITE, Survey No. 269, Lot No. 84: Patent Excepts: None
Conflicts with Defence - see above.

NOTE: When patent claims conflict as the their boundaries - I colored the claim
with the earliest location date.

Michael F. Hartman

MFH/mh
enc.

June 23, 1987

Mr. Dennis V. Cole
Santa Fe Pacific Mining, Inc.
6200 Uptown Blvd. NE Suite 400
Albuquerque, New Mexico 87110

RECEIVED

JUN 25 1987

LAND DEPT.

RE: Tombstone Project
Cochise County, Arizona

Dear Denny:

Enclosed you will find some miscellaneous information on what is shown in the name of Tombstone Development Company. I have included the Assessors Print Out, the Limited Report by the Title Company, and some document copies.

According to the Assessors Office, approximately 1,131 acres is shown in the name of TDC. I may have misunderstood, but I thought we were talking about 700 acres, or was this just in our area of interest?

I would suggest that we post everything in the name of TDC to the Assessors Maps, and then check it against what the Title Company shows and the old lease to 1971 Minerals Limited. Does TDC have any type of listing of their property other than what they are paying taxes on? It would be nice if we could check the Assessed Ownership against something else.

Please review the enclosed material and let me know if there is anything else that you need on this.

Yours truly,



Dale G. Osborn
Sahuaro Resources, Ltd.
301 15th Terrace
Bisbee, Arizona 85603

June 23, 1987

RE: TOMBSTONE PROJECT
Cochise County, Arizona

The following is information on Tombstone Development Company.
It is a mixture of information and is intended to give some idea
of what all is owned by TDC.

ASSESSORS PRINT OUT:

<u>Pacrel Number</u>	<u>Acreage</u>	<u>Comments</u>
109-25-022C	171.23	Centrally Valued Property.
109-25-021C	95.73	Centrally Valued Property.
109-10-040	none given	Regular assessment. (Town Lots.)
109-09-037	none given	Regular assessment. (Town Lots.)
109-25-015	2.04	Regular assessment. (Surface.)
109-25-016	2.117	Regular assessment. (Surface.)
109-25-016 A	.096	Regular assessment. (Surface.)
609-05-004	157.74	Regular assessment. (Claims.)
609-12-001	298.25	Regular assessment. (Claims.)
609-12-002	401.196	Regular assessment. (Claims.)
609-12-011	1.91	Regular assessment. (Claims.)
609-12-020	1.5	Regular assessment. (Claims.)
	<u>1,131.809</u>	

Copy of Map 609-05-1/12, 6/12 & 10/12, is included. These maps show
the 157.74 acres in parcel number 609-05-004, and is located south
and west of our immediate area of interest.

LIMITED SEARCH REPORT:

Enclosed is a copy of a Limited Search Report No. 2 & 5, by
Transamerica Title Insurance Company, that was done 2-7-75.
This report was done for Bob Hewlett, who was a partner in a
local law firm.

DOCUMENT COPIES:

34/368 Deeds of Mines, dated 7-10-1935
Grantor: Bunker Hill Mines Company
Grantee: Tombstone development Company

Tombstone Project
Misc. info. on TDC

-2-

June 23, 1987

115/9 Docket, dated 9-28-1954
Grantor: Newmont Exploration Limited
Grantee: Tombstone Development Company
(Covers Old Guard claim)

948/412 Docket, dated 8-31-1973
Lessor: Tombstone Development Company
Lessee: 1971 Minerals Limited

994/400 Docket, dated 3-5-1975
Mortgagor: 1971 Minerals Limited
Mortgagee: First Pennsylvania Bank N. A.

COMMENTS:

The title records of the County Assessors Office is not real clear on mining claims, and in particular those that are located in the Tombstone area. To get a better picture of what is owned by TDC, I would suggest that we start with the Assessors list of claims, and then try and compare it with the Title Company Report, the old list of claims that was leased to 1971 Minerals Limited. It would of course be better if we could compare this to a listing by TDC themselves, but this does not sound possible at the present time.



Dale G. Osborn
Sahuaro Resources, Ltd.
301 15th Terrace
Bisbee, Arizona 85603

TRANSAMERICA TITLE INSURANCE COMPANY

LIMITED SEARCH REPORT TYPE 2 & 5 (See schedule on reverse side)

NUMBER 32015715 DATE 2/7/75 AT 7:30 AM FEE TO BE BILLED LATTER

ISSUED FOR THE SOLE USE AND BENEFIT OF:

GENTRY, MCNULTY and BOROWIEC
Box 87
Bisbee, Arizona
Attn: Bob Hewlett

hereinafter called USER.

After examination, for the purpose stated above, of the proper indices affecting property or liens or encumbrances upon property in the County of Cochise, State of Arizona.

TRANSAMERICA TITLE INSURANCE COMPANY A CALIFORNIA CORPORATION

in consideration of payment of its fee, and acceptance hereof with liability to the USER LIMITED TO TWICE THE AMOUNT OF SUCH FEE, reports that as to Parcels 1 & 2 on the attached Exhibit A
The apparent record owners are:

Tombstone Development Company, an Arizona corporation (Parcel 1)
Charles B. Escapule husband of Betty Escapule as his sole and separate property and Louis W. Escapule husband of Jacqueline Escapule as his sole and separate property. (Parcel 2)

Subject to the following unreleased mortgages and agreements of sale of record and taxes

- A. 1975 taxes (Parcels 1 & 2)
- B. 1974 taxes (Parcel 2) (Roll No. 91728, Parcel No. 609-05-017 in the amount of \$75.34-covers more property)

Note: The following leases are of record:

Lease dated August 31, 1973 by and between Tombstone Development Company, an Arizona corporation, lessor and 1971 Minerals Limited, a New Jersey limited partnership lessee, recorded in Docket 948, page 412. (Parcel 1)

Lease dated March 26, 1973 by and between Charles B. Escapule and Betty Escapule, his wife and Louis Escapule and Jacqueline Escapule, his wife, lessor and 71 Minerals Ltd., a New Jersey limited partnership, lessee recorded in Docket 905, page 471.

CONTINUED ON NEXT PAGE....

TRANSAMERICA TITLE INSURANCE COMPANY

By Edward Riggs
Edward Riggs, Chief Title Officer, Pima
County operation

All reports issued hereunder are based upon an examination of the stated indices for a stated purpose and for the period of time (if applicable) prescribed below. All such reports are without examination or report as to the sufficiency or validity of any instrument shown.

1. JUDGMENT LIEN REPORT — Fee: \$15.00 per name plus \$2.00 per lien reported.
Indices searched — General Index in the title plant of the company's issuing office.
Purpose — a showing of any money judgment or tax lien against persons or corporations named on reverse side which would appear to constitute a lien on real property.
2. TAX AND IMPROVEMENT LIEN REPORT — Fee: \$30.00 plus \$2.00 per parcel over one.
Indices searched — records of County Treasurer and the Superintendent of Streets of the county and the Treasurer and Superintendent of Streets of any city or town named on the reverse side.
Purpose — a showing of unpaid state, county, city or town taxes, liens or assessments levied under any general or special improvement act against the real property described on the reverse side.
3. CHAIN OF TITLE REPORTS — Fee: \$15.00 for each 10-year period plus \$2.00 per item reported.
Indices searched — land indices in the Title Plant of the company's issuing office.
Purpose — a showing subsequent to a stated date, of instruments or matters affecting or relating to the record title of the land described on the reverse side. Copy of instruments will be furnished upon request at the charge per copy in force at time of request.
4. PROPERTY SEARCH REPORT — Fee: \$30.00 plus \$5.00 per parcel reported over one.
Indices searched — tax rolls under a stated name in County Treasurer's office and under a stated name in the County Recorder's indices.
Purpose — showing a description of land, title to which was acquired under or assessed to a stated name and not thereafter conveyed.
5. LIMITED REALTY REPORT — Fee: \$20.00.
Indices searched — land indices in the Title Plant of the company's issuing office.
Period of time — 10 years next preceding date of this report.
Purpose — showing apparent record owner and a list of recorded mortgages and agreements of sale (only) not satisfied of record.
6. UNIFORM COMMERCIAL CODE — RECORDER'S OFFICE — Fee: \$30.00 for one name; \$10.00 for each subsequent name; \$15.00 for each subsequent update within 1 year.
Indices searched — Secured Property Transactions in office of County Recorder.
Period of time — 6 years next preceding date of this report.
Purpose — a showing of any matters not shown as released in said indices executed by the persons or corporations named on the reverse side.
7. UNIFORM COMMERCIAL CODE — SECRETARY OF STATE — Fee: \$30.00 for one name; \$10.00 for each subsequent name; \$15.00 for each subsequent update within 1 year.
Indices searched — Financing Statements in the office of the Secretary of State.
Purpose — a showing of any matters not shown as released in said indices executed by the persons or corporations named on the reverse side.
8. FORFEITURE SEARCH — Fee \$25.00.
Indices searched — Land Indices and General Index in the Title Plant of the company's issuing office from recording date of contract under forfeiture to date of search.
Purpose — to show the names of the parties of record who have acquired an interest in the property subsequent to the recording date of the contract under forfeiture, for purposes of sending notice.
Addresses shown on this report were obtained from the recorded instrument creating the interest and no liability is assumed as to their sufficiency for notices sent in connection with forfeitures of contracts of sale of real property.
9. SPECIAL REPORT

ALL REPORTS ISSUED PURSUANT TO THE SCHEDULE ABOVE REPRESENT A LIMITED TITLE SERVICE AND NOT COVERAGE BY A POLICY OF TITLE INSURANCE.

TITLE INSURANCE, IF REQUIRED AND APPLICABLE, IS AVAILABLE AT THE PUBLISHED RATE FOR THE TYPE AND AMOUNT REQUIRED.

Note: There are numerous apparent recorded defects in the titles to certain mines prior to the acquisition by the current owners. Most of these defects exist prior to 1900. Further information will be supplied upon request.

EXHIBIT "A"

PARCEL 1

The following patented mining claims in the Tombstone Mining District, Cochise County, Arizona.

CLAIM

RECORDING DATA OF PATENT

1.15 acres of Alta, as described in Deed recorded in Book 1 of Miscellaneous Records, page 475.

Book 7 Deeds of Mines, page 405

Antelope

29 Deeds of Mines, page 300

Banner

15 Deeds of Mines, page 386

Big Comit

29 Deeds of Mines, page 310

Black Hawk

30 Deeds of Mines, page 411

✓ Blue Monday

15 Deeds of Mines, page 458

✓ Boss

14 Deeds of Mines, page 594

Buffalo

29 Deeds of Mines, page 335

Bunker Hill

12 Deeds of Mines, page 11

Cocopah

6 Deeds of Mines, page 440

✓ C. O. D.

15 Deeds of Mines, page 108

Contact

9 Deeds of Mines, page 536

Content

15 Deeds of Mines, page 297

✓ Contention

3 Described Deeds of Mine, page 394

✓ Contentment

15 Deeds of Mines, page 300

Cornell

29 Deeds of Mines, page 335

✓ Defense

14 Deeds of Mines, page 289

✓ East Side

14 Deeds of Mines, page 272

✓ East Side No. 2

14 Deeds of Mines, page 278

Emerald

8 Deeds of Mines, page 600

Emerald South Mine

30 Deeds of Mines, page 387

✓ Empire

11 Deeds of Mines, page 76

Escondido	29 Deeds of Mines, page 298
1st South Extension of the Tough Nut	5 Deeds of Mines, page 1
✓ Flora Morrison	8 Deeds of Mines, page 177
Florodara	29 Deeds of Mines, page 394
✓ Fortuna	29 Deeds of Mines, page 304
Gilded Age	9 Deeds of Mines, page 34
✓ Good Enough	14 Deeds of Mines, page 311
✓ Grand Central	5 Deeds of Mines, page 24
Grand Dipper	8 Deeds of Mines, page 606
✓ Hard Up	27 Deeds of Mines, page 278
✓ Hawkeye-Little Wonder	30 Deeds of Mines, page 146
Hidden Treasure	11 Deeds of Mines, page 556
Houghton	29 Deeds of Mines, page 335
Illinois	29 Deeds of Mines, page 325
✓ Last Chance No. 2	11 Deeds of Mines, page 553
Little Comit	29 Deeds of Mines, page 310
✓ Lucky Cuss	14 Deeds of Mines, page 295
Mammoth	12 Deeds of Mines, page 1
✓ Mayflower	15 Deeds of Mines, page 360
Mexican	9 Deeds of Mines, page 541
Michigan	29 Deeds of Mines, page 325
Miners Dream	29 Deeds of Mines, page 310
✓ McCann	29 Deeds of Mines, page 302
Naumkeag	5 Deeds of Mines, page 17
New Year	9 Deeds of Mines, page 260
Ninety Nine	30 Deeds of Mines, page 16
North Point	12 Deeds of Mines, page 568

Oregon	29 Deeds of Mines, page 394
✓ Owls Last Hoot	27 Deeds of Mines, page 297
Owls Nest	14 Deeds of Mines, page 319
Poor X	4 Deeds of Mines, page 3
Prompter	27 Deeds of Mines, page 273
Protection	29 Deeds of Mines, page 409
Rattlesnake	12 Deeds of Mines, page 6
Revenue	11 Deeds of Mines, page 24
✓ San Rafael	30 Deeds of Mines, page 168
Shoofly	29 Deeds of Mines, page 300
✓ Silver Belt	15 Deeds of Mines, page 382
Silver Plume	9 Deeds of Mines, page 497
✓ Silver Thread	11 Deeds of Mines, page 564
Southern Belle	29 Deeds of Mines, page 335
South Extension of the Grand Central	7 Deeds of Mines, page 100
✓ Sulphuret	5 Deeds of Mines, page 8
✓ Survey (Lot 103)	7 Deeds of Mines, page 334
✓ Survey (Lot 95)	14 Deeds of Mines, page 304
Sydney	27 Deeds of Mines, page 293
Telephone	15 Deeds of Mines, page 103
✓ Tough Nut	14 Deeds of Mines, page 263
✓ Tranquility	3 Deeds of Mines, page 555
✓ Tribute	14 Deeds of Mines, page 325
Verde	12 Deeds of Mines, page 265
✓ Vizina	27 Deeds of Mines, page 299
✓ Way Up	5 Deeds of Mines, page 396
✓ Wedge	14 Deeds of Mines, page 258
✓ West Side	14 Deeds of Mines, page 283

Except from said claims the surface to a depth of 40 feet; and
Except that portion conveyed to El Paso and Southwestern Railroad
Company, a corporation in Book 133, Deeds of Real Estate, page 532

PARCEL No. 2

The following patented mining claims in the Tombstone Mining District,
Cochise County, Arizona:

CLAIM

RECORDING DATA OF PATENT

Brother Jonathan

8 Deeds of Mines, page 530

Lowell

12 Deeds of Mines, page 615

Maine, except 0.83 acres deeded to A. H. Stebbins in Deed recorded
in Book 9 of Deeds of Mine, page 156

8 Deeds of Mines, page 540

Triple Ex

8 Deeds of Mines, page 536

Except from said claims the surface to a depth of 40 feet; and
Except that portion conveyed to El Paso and Southwestern Railroad
Company, an corporation in Book 133, Deeds of Real Estate, page 532

7. Option Agreement, Book 4 misc., Page 298, dated 6/18/1887, recorded 6/21/1897.
Grantor: Contention Consolidated Mining
Grantee: A. L. Grow
Conveys: Grants right to purchase by 1/1/1898 all its mining claims in Tombstone
Mining District
NOTE: No Description

*unlisted mining claims.
need to check pub. records
etc.*

7. Option Agreement, Book 4 misc., Page 298, dated 6/18/1887, recorded 6/21/1897.
Grantor: Contention Consolidated Mining
Grantee: A. L. Grow
Conveys: Grants right to purchase by 1/1/1898 all its mining claims in Tombstone
Mining District
NOTE: No Description

*unlisted mining claims.
need to check pat. records
etc.*

23. In Bankruptcy, Book 20 misc., Page 369, dated 8/9/1911, recorded 9/9/1911.
In 2nd Judicial District Court
In the Matter of the Tomstone Consolidated Mines Company Limited, a corporation,
Bankrupt, Case No. 72
No described lands - appoints A. L. Grow, Trustee.

23. In Bankruptcy, Book 20 misc., Page 369, dated 8/9/1911, recorded 9/9/1911.
In 2nd Judicial District Court
In the Matter of the Tomstone Consolidated Mines Company Limited, a corporation,
Bankrupt, Case No. 72
No described lands - appoints A. L. Grow, Trustee.

30. Quit Claim Deed, Book 910 dkt, Page 516, dated 2/5/1974, recorded 2/7/1974.
Grantor: Weldon C. Humphrey, Jr. and Elizabeth Humphrey, husband and wife
Grantee: R. B. Crist and Evelyn Crist, husband and wife
Conveys: All our interest

Covers: T20S, R21E Sec. 12: SW $\frac{1}{4}$
Sec. 13: NW $\frac{1}{4}$
Sec. 14: SE $\frac{1}{4}$

Note: Grantor and Grantee are strangers to title.

No Reservation.

30. Quit Claim Deed, Book 910 dkt, Page 516, dated 2/5/1974, recorded 2/7/1974.
Grantor: Weldon C. Humphrey, Jr. and Elizabeth Humphrey, husband and wife
Grantee: R. B. Crist and Evelyn Crist, husband and wife
Conveys: All our interest

Covers: T20S, R21E Sec. 12: SW $\frac{1}{4}$
Sec. 13: NW $\frac{1}{4}$
Sec. 14: SE $\frac{1}{4}$

Note: Grantor and Grantee are strangers to title.

No Reservation.

PRELIMINARY REPORT

RE: Tombstone South Project
Cochise County, Arizona

The following report is an Assessors Take Off on these patented mining claims in the above area: Vizinz, Good Enough, Hawkeye-Little Wonder, Empire and Yankee. Located in Sections 11 and 12 of Township 20 South, Range 22 East. The interest of Eldon Smith was also considered. Mr. Smith was said to have told Fred Jenkins that he was the owner of the above claims.

Parcel Number : 609-12-001
Tombstone Development Company
P. O. Box 1445
Grand Island, Nebraska 68801
La Verne Baxter, President
308-384-0789 (office)
308-384-0789 (home) ?

A Mr. Bill Hite is also a contact with the above company, according to the Cochise County Assessors Office.

The above parcel covers the Vizina, Good Enough, Hawkeye-Little Wonder and the Empire claims as well as others.

No record of the Yankee claim was found.

COMMENT : It should be noted that the parcel 609-12-001, is not in some cases the entire claim. It is very common in this area to split the surface to a specific depth from the claim and not show this on the map showing the claims. Please also see the following maps having to do with the surface estate: 109-10 2/2, 109-25 2/2.

Eldon Smith : The name of Eldon Smith was run on the Cochise County Assessors computer and two parcels were found in his name.

Parcel Number : 109-10-147 & 109-10-147A
Eldon R. Smith & Jeanette L. Smith, and
Jaye S. Smith, DBA The Rocksmiths
P. O. Box 157
Tombstone, Az 85638
602/457-3691

These two parcels cover all of lots 1 through 6, and part of lots 7 through 10, Block T, Tombstone Townsite, and a part of the Vizina patented claim. See copies of Dockets 1291/545, and 1422/359. Mineral rights do not appear to be included.


(continued on page 2)

May 27, 1987

General Comments : Several problems have been encountered in the research that I have done in the Tombstone Area. A case in point is the situation involving the "Old Courthouse" in Tombstone that is a State Park. It was not until the late 1970's that it was discovered that this building was on an unrecorded 99 year lease on the Vizina patented claim. It was thought that Cochise County was the owner, and then the County conveyed to the State of Arizona for a State Park. See the copy of the Lease Agreement in Document Number 870306004, between Tombstone Development Co., and the State of Arizona, Parks Board.

Southern Pacific Railroad quit claimed any interest they had to the owners of record in Dkt. 1203/106 to a 200 foot strip of land. I did not get a copy of this at this time, but it does appear to affect the Vizina and Good Enough patented claims. The rights that the railroad had in this area at the time of the quit claim is not certain.

See Table of Contents following for additional information.



Dale G. Osborn
Sahuaro Resources, Ltd.
301 15th Terrace
Bisbee, Arizona 85603
602/432-4196

TABLE OF CONTENTS

MAPS:

Assessors Maps	609-12	1/4	Sec. 11, T20S, R22E
	609-12	2/4	Sec. 12, T20S, R22E
	609-12	3/4	Sec. 13, T20S, R22E
	609-12-	4/4	Sec. 14, T20S, R22E

NOTE: Above maps show mining claims (patented), and in some cases subsurface rights.

109-1		Key Map, for T20S, R22E	Surface Rights.	
109-7	1/2	Pt. Sec. 2 & 11, T20S, R22E		
109-7	2/2	Pt. Sec. 2 & 11, T20S, R22E		
109-8	1/2	Pt. Sec. 2 & 11, T20S, R22E		
109-8	2/2	Pt. Sec. 2 & 11, T20S, R22E		
109-9	2/2	Pt. Sec. 11: N $\frac{1}{2}$ T20S, R22E		Note: Survey Addition
109-10	1/2	Pt. Sec. 11: N $\frac{1}{2}$ T20S, R22E		
109-10	2/2	Pt. Sec. 11: N $\frac{1}{2}$ T20S, R22E		
109-13	1/2	Pt. Sec. 11: N $\frac{1}{2}$ T20S, R22E		
109-25	1/2	Sec. 11 & W $\frac{1}{2}$ 12 T20S, R22E		
109-25	2/2	Sec. 11: NE $\frac{1}{4}$ T20S, R22E		Note: Surface to 40 feet.
109-26	1/1	Sec. 12: all T20S, R22E		
109-27	1/2	Sec. 13: all T20S, R22E		Reference only.
109-27	2/2	Sec. 13: all T20S, R22E		
109-28		Sec. 14: all T20S, R22E		

NOTE: Above maps in the 109 series, have to do with surface rights. Surface rights in Tombstone Area, can mean surface only, surface to 25 feet, surface to 40 feet, etc., etc.

Map 109-1, shows the Tombstone City Limits, this was confirmed with Cochise County Planning and Zoning. City of Tombstone was not checked.

Tombstone City Map

DOCUMENT COPIES:

1. J. T. D. Charles W. Dearborn, et-ux to Eldon R. Smith, et-ux, et-al.
1291/545 Lots in Block T, Tombstone & Pt. Vizina Claim (No Minerals.)
2. W. D. Charles W. Dearborn, et-ux to Eldon R. Smith, et-ux, et-al.
1422/359 Lots in Block T, Tombstone & Pt. Vizina Claim (No Minerals.)
3. Deed Az. Board of Regents to Ralph Scott Lewis, et-ux.
1758/162 Townsite Patented Claim Note; Royalty reservation.
4. Lis Pens. Gila River Indian Community v. Eldon Smith & others.
850715112 This is big water rights case. Smith may not be ours?

TABLE OF CONTENTS

-2-

5. P. O. L. 850918561 By: Tombstone Development Co. (Tom Pitcher)
TDC & TSA Claims in Sec. 13, 14, 18 & 19 of T20S, R22E
6. Quiet Title 860509265 City of Tombstone v. Tombstone Development Co., et-al
Parcel on the Vizina Patented Claim.
7. P. O. L. 860818297 By: Tombstone Development Co. (La Verne Baxter, President)
TDC & TSA Claims in Sec. 13, 14, 18 & 19 of T20S, R22E
8. Lease Agree. 870306004 Tombstone Development Co. to State of Arizona, Parks Board
870306005 Lease that describes the "Old Cochise County Courthouse", that
is located partially on the Vizina Patented Claim.

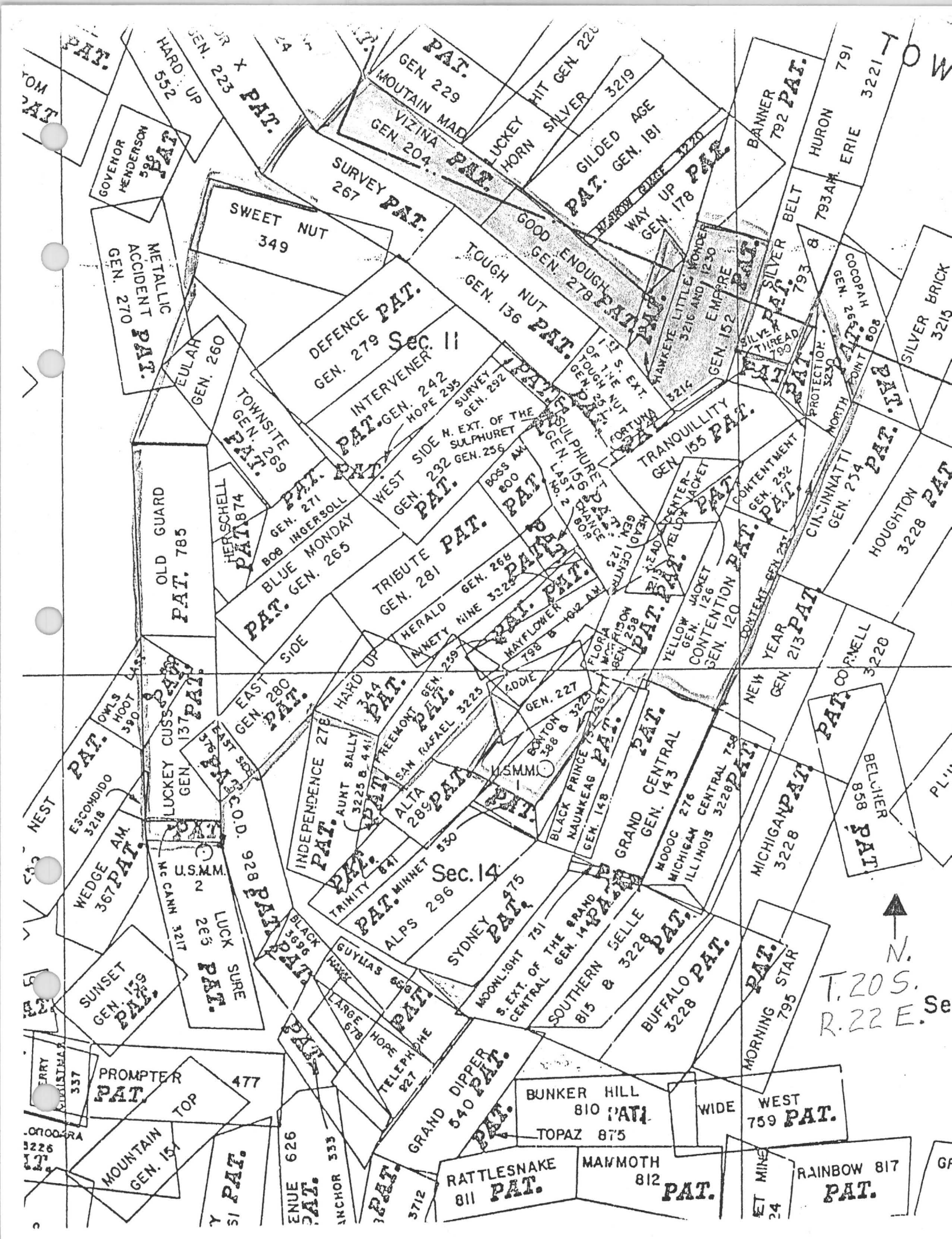
MISCELLANEOUS:

B. L. M. Geographic Index, dated April 8, 1987. Sec. 11, 12 & 14 T20S, R22E

B. L. M. Claimant Index on Smith - no Eldon Smith shown.

Page from Tombstone Telephone Listing. No Eldon Smith shown, there is a listing for "The Rocksmiths" at 602/457-3691.

COCHISE COUNTY Assessors Print Out: Parcel No. 609-12-001
Tombstone Development Co.
Box 1445
Grand Island, Nb 68801
Description: Empire, Good Enough, Hawkeye-Little
Wonder, Vizina and others.



TOMBSTONE DEVELOPMENT COMPANY
UNPATENTED CLAIMS

Claim Name	Recorded Location Notice		AMC Number	Legal Description			
	Docket	Page		Subdivision	Section	TWP	RGE
TDC #1	340	207	68448	NW	13	20S	22E
TDC #2	340	204	68449	SW, SE	18	20S	22E
TDC #3	340	208	68450	SW	13	20S	22E
TDC #4	340	209	68451	NW, SW	13	20S	22E
TDC #5	340	210	68452	SW, SE	13	20S	22E
TDC #6	340	211	68453	NE, NW, SW, SE	13	20S	22E
TDC #7	340	212	68454	NE, NW	13	20S	22E
TDC #8	340	213	68455	NE, SW, SE	13	20S	22E
TDC #9	340	214	68456	NE, SE	13	20S	22E
TDC #10	340	215	68457	SE	13	20S	22E
TDC #11	340	216	68458	SE	13	20S	22E
TDC #12	340	217	68459	NE, SE	13	20S	22E
TDC #13	340	218	68460	NW, SW	18&13	20S	22E
TDC #14	340	219	68461	SW, SE	13&18	20S	22E
TDC #15	340	220	68462	SW, SE	18&13	20S	22E
TDC #16	340	221	68463	NW, SW	18	20S	22E
TDC #17	340	206	68464	NW, SW	18&19	20S	22E
TDC #18	340	205	68465	NW, SW	18	20S	22E
TDC #19	1489	35-36	125072	SE, NE	12&13	20S	22E
TDC #20	1489	37-38	125073	NW, NE	13	20S	22E
TDC #21	1489	39-40	125074	NW, NE	13	20S	22E
TDC #22	1489	41-42	125075	NW, NE	13	20S	22E
TDC #23	1489	43-44	125076	NW, SW, NE, SE	13	20S	22E
TDC #24	1489	45-46	125077	NW, SW, SE	13	20S	22E
TDC #25	1489	47-48	125078	SW	13	20S	22E
TDC #26	1489	49-50	125079	SW, NW	12&13	20S	22E
TDC #27	1489	51-52	125080	NW	13	20S	22E
TDC #28	1489	53-54	125081	NW	13	20S	22E
TDC #29	1489	55-56	125082	NW	13	20S	22E
TDC #30	1489	57-58	125083	NE, NW, SW	14&13	20S	22E
TDC #31	1489	59-60	125084	NE, SE, NW, SW	14&13	20S	22E
TSA #51	1741	337	215480	SE	14	20S	22E
TSA #52	1741	338	215481	SE	14	20S	22E
TSA #53	1741	339	215482	SE, SW	14	20S	22E
TSA #54	1741	340	215483	SE, SW	14	20S	22E
TSA #55	1741	341	215484	SE, SW	14	20S	22E
TSA #56	1741	342	215485	SW	14	20S	22E
TSA #57	1741	343	215486	NW, SW	14	20S	22E
TSA #58	1741	344	215487	NW, SW	14	20S	22E
TSA #59	1741	345	215488	NE, NW, SE, SW	14	20S	22E
TSA #60	1741	346	215489	NW, SW	14	20S	22E
TSA #61	1741	347	215490	NW	14	20S	22E
TSA #62	1741	348	215491	NE, NW	14	20S	22E

TITLE INFO
UNPATENTED CLAIMS

24. **Quit Claim Mining Deed, Book 27 d/m, Page 335, dated 7/7/1914, recorded 7/7/1914.**

Grantor: A. L. Grow, Acting Trustee in Bankruptcy of the Estate of the Tombstone Consolidated Mines Company, LTD, a corporation, Bankrupt
Grantee: Walter Douglas

Those certain Mining Claims in the Tombstone Mining Districts:
Conveys: All interest together with all the dips, spurs and angles, and all the metals, ores, gold and silver...

Covers: Alkey, Patent No. 14930, Book 12, Deeds of Mines, Page 261.
Banner, Patent No. 36238, Book 15, Deeds of Mines, Page 386.
Boss, Patent No. 35876, Book 14, Deeds of Mines, page 594.
Blue Monday, Patent No. 6661, Book 15, Deeds of Mines, Page 458.
Brother Jonathan, Patent No. 9932, Book 8, Deeds of Mines, Page 530.
Chance, Patent No. 24443, Book 11, Deeds of Mines, Page 550.
C.O.D., Patent No. 20949, Book 15, Deeds of Mines, Page 108.
Content, Patent No. 17386, Book 15, Deeds of Mines, Page 297.
Contact, Patent No. 12305, Book 9, Deeds of Mines, Page 536.
Contention, Patent No. 38126, Book 3, Transcribed Deeds of Mines, Page 394.
Cocopah, Patent No. 6278, Book 6, Deeds of Mines, Page 440.
Contentment, Patent No. 17387, Book 15, Deeds of Mines, page 300.
Defence, Patent No. 5504, Book 14, Deeds of Mines, Page 289.

East Side, Patent No. 5244, Book 14, Deeds of Mines, Page 272.
East Side No. 2, Patent No. 9785, Book 14, Deeds of Mines, Page 278.
Emerald, Patent No. 9998, Book 8, Deeds of Mines, Page 600.
Empire, Patent No. 14371, Book 11, Deeds of Mines, Page 76.
Extacy, Patent No. 7420, Book 8, Deeds of Mines, Page 87.
First South Extension of the Toughnut Lode, Patent No. 5308, Book 5, Deeds of Mines, Page 1.
Flora Morrison, Patent No. 9105, Book 8, Deeds of Mines, Page 177.
Gilded Age, Patent No. 9107, Book 9, Deeds of Mines, Page 34.
Good Enough, Patent No. 5111, Book 14, Deeds of Mines, Page 311.
Grand Central, Patent No. 5352, Book 5, Deeds of Mines, Page 24.
Grand Dipper, Patent No. 9997, Book 8, Deeds of Mines, Page 606.
Hard Up, Patent No. 11695, Book 27, Deeds of Mines, Page 278.
Herald, Patent No. 6655, Book 15, Deeds of Mines, Page 261.
Hidden Treasure, Patent No. 25510, Book 11, Deeds of Mines, Page 556.
Last Chance No. 2, Patent No. 21679, Book 11, Deeds of Mines, Page 553.
Lowell, Patent No. 24831, Book 12, Deeds of Mines, Page 615.
Lucky Cuss, Patent No. 5503, Book 14, Deeds of Mines, Page 295.
Maine, Patent No. 9933, Book 8, Deeds of Mines, Page 540.
Mayflower, Patent No. 24832, Book 15, Deeds of Mines, Page 360.
Mexican, Patent No. 12306, Book 9, Deeds of Mines, Page 541.
Moonlight, Patent No. 14658, Book 11, Deeds of Mines, Page 543.
Naumkeag, Patent No. 5403, Book 12, Deeds of Mines, Page 17.
New Year, Patent No. 6311, Book 12, Deeds of Mines, Page 260.
North Point, Patent No. 27531, Book 12, Deeds of Mines, Page 568.
North Extension of Sulphuret, Lot No. 71, notice of location recorded in Book 1, Transcribed Records of Mines, Page 415.
Owl's Last Hoot, Patent No. 22371, Book 27, Deeds of Mines, Page 297.
Owl's Nest, Patent No. 5502, Book 14, Deeds of Mines, Page 319.
Poor X, Patent No. 5095, Book 4, Deeds of Mines, Page 3.
Prompter, Patent No. 10499, Book 27, Deeds of Mines, Page 273.
Revenue, Patent No. 12797, Book 11, Deeds of Mines, Page 24.
San Pedro, Patent No. 6085, Book 27, Deeds of Mines, Page 290.
Shorty, Patent No. 7419, Book 8, Deeds of Mines, Page 93.
Silver Belt, Patent No. 36578, Book 15, Deeds of Mines, Page 382.
Silver Plume, Patent No. 6765, Book 9, Deeds of Mines, Page 497.
Silver Thread, Patent No. 16384, Book 11, Deeds of Mines, Page 564.
South Extension of Sulphuret described in Deed recorded in Book 15, Deeds of Mines, Page 94.
South Extension of Grand Central, Patent No. 7279, Book 7, Deeds of Mines, Page 100.
Standard, Patent No. 24325, Book 11, Deeds of Mines, Page 547.
Sulphuret, Patent No. 5131, Book 5, Deeds of Mines, Page 8.
Survey, Patent No. 5245, Book 14, Deeds of Mines, Page 304.
Survey, Patent No. 7544, Book 7, Deeds of Mines, Page 334.
Sydney, Patent No. 10049, Book 27, Deeds of Mines, Page 293.
Telephone, Patent No. 21569, Book 15, Deeds of Mines, Page 103.
Toughnut, Patent No. 4355, Book 14, Deeds of Mines, Page 263.
Tranquillity, Patent No. 5023, Book 3, Deeds of Mines, Page 565.
Tribute, Patent No. 5246, Book 14, Deeds of Mines, Page 325.

Triple EX, Patent No. 9931, Book 8, Deeds of Mines, Page 536.
Verde, Patent No. 18262, Book 12, Deeds of Mines, Page 265.
Vizina, Patent No. 5156, Book 27, Deeds of Mines, Page 299.
Way Up, Patent No. 5766, Book 5, Deeds of Mines, Page 396.
Wedge, Patent No. 10991, Book 14, Deeds of Mines, Page 258.
West Side, Patent No. 5249, Book 14, Deeds of Mines, Page 283.

One and fifteen-hundredths (1-15/100) acres of "ALTA" patented mine, Patent No. 7982, Book 7, Deeds of Mines, Page 405, fully described in Book 1, Miscellaneous Records, Page 475.

The Northwest portion of "SULPHURET" patented mine, in Book 11, Deeds of Mines, Page 40.

The Southwest portion of "TRANQUILLITY" patented mine, Book 11, Deeds of Mines, Page 40.

The aforesaid "EMPIRE" patented mine, being transferred subject to an unexpired lease of part of the surface ground thereof held by A. L. Grow, which lease by its terms expires June 1st, 1915.

Those certain unpatented lode mining claims situated in said district, county and state, particularly described as follows:

Apache Chief, Location Notice in Book 19, Records of Mines, Page 366.
Aunt Sally, Location Notice in Book 1, Records of Mines, Page 523, in Book 7, Transcribed Records of Mines, Page 47.
Big Comit, Location Notice in Book 5, Records of Mines, Page 472.
Bon Ton (also known as Addie), Location Notice in Book 2, Records of Mines, Page 384, Amended Location Notice in Book 1, Transcribed Records of Mines, Page 209.
Buckskin, Location Notice in Book 29, Records of Mines, Page 179.
Buffalo, Location Notice in Book 32, Records of Mines, Page 254.
Cornell, Location Notice in Book 22, Records of Mines, Page 471.
Emerald South, Location Notice in Book 7, Records of Mines, Page 589.
Erie, Location Notice in Book 18, Records of Mines, Page 542.
Escondido, Location Notice in Book 9, Records of Mines, Page 205.
Florodora, Location Notice recorded in Book 15, Records of Mines, Page 562.
Fortuna, Location Notice recorded in Book 15, Records of Mines, Page 376.
General Grant, Location Notice recorded in Book 19, Records of Mines, Page 407.
Hawk Eye, Location Notice, Book 3, Transcribed Records of Mines, Page 437, and Amended Location Notice in Book 14, Records of Mines, Page 52.
Hawk Eye Little Wonder, Location Notice in Book 14, Records of Mines, Page 52.
Head Centre, Location Notice Book 1, Transcribed Records of Mines, Page 249, and Supplemental Location Notice Book 1, Transcribed Miscellaneous Records, Page 87.
Horn Silver, Location Notice recorded in Book 9, Records of Mines, Page 426.
Houghton, Location Notice in Book 22, Records of Mines, Page 470.
Illinois, Location Notice in Book 19, Records of Mines, Page 6.
Little Comet, Location Notice in Book 8, Records of Mines, Page 236.
Little Wonder, Location Notice in Book 3, Transcribed Records of Mines, Page 436, and Amended Location Notice Book 14, Records of Mines, Page 52.
McCann, Location Notice in Book 3, Transcribed Records of Mines, Page 763.
Michigan, Location Notice in Book 22, Records of Mines, Page 472.
Miners Dream, Location Notice in Book 11, Records of Mines, Page 237.
Narrow Gauge, Location Notice in Book 12, Records of Mines, Page 137.
Ninety Eight, Location Notice in Book 14, Records of Mines, Page 506.
Ninety Nine, Location Notice in Book 15, Records of Mines, Page 65.
Oregon, Location Notice in Book 14, Records of Mines, Page 753, and Amended Location Notice in Book 15, Records of Mines, Page 335.
Protection, Location Notice in Book 14, Records of Mines, Page 528.
San Rafael, Location Notice in Book 3, Transcribed Records of Mines, Page 252.
Silver Brick, Location Notice in Book 11, Records of Mines, Page 390.
Silver Chief, Location Notice in Book 14, Records of Mines, Page 590.
Southern Belle, Mineral Survey No. 815, Lot No. 109, Location Notice in Book 1, Transcribed REcords of Mines, Page 275.
Yellow Jacket, Location Notice in Book 1, Transcribed Records of Mines, Page 248, Supplemental Location Notice in Book 1, Transcribed Miscellaneous Records, Page 86.

Together with all dips, spurs and angles, and also all the metals, ores, gold and silver bearing quartz, rock and earth therein, and all the rights, privileges and franchises thereto.

Those certain lots in the city of Tombstone, County of Cochise, State of Arizona.

Lots 15, 17, 19, 20, 21, 22, and 40 feet S.E. end of 23, Block 5.

Lots part of 1 to 10 inclusive, Block 5 1/2.
Lots 5, 6, 13 to 24, inclusive, Block 6.
Lots 1, 5, 6, 11 to 21 inclusive, Block 7.
Lots 1 to 24 inclusive, Block 8.
Lots 1 to 24 inclusive, Block 9.
Lots 1 to 5 inclusive, 8 to 24 inclusive, Block 10.
Lots 6 to 24, inclusive, Block 11.
Lots 9 to 10, Block 18.
Lots 17 and 18, Block 21.
Lots part of 15 and 16 to 22, inclusive, Block 23.
Lots 2 to 10 inclusive, 14 to 23 inclusive, Block 24.
Lots 1 to 4 inclusive, 8, part of 9 to 11, all of 12 to 24 inclusive, Block 25.
Lots 3, 4 part 11, all of 12 and 20, Block 37.
Lots 1, 2, 5 to 20 inclusive, Block 30.
Lots 1 to 8 inclusive, part of 9, 11, 12; all of 23 and 24, Block 39.
Lots 17 and 18, Block 48.
Lots 22, 23 and 24, Block 49.
Lots 5 to 9 inclusive, 13 to 18 inclusive, Block 50.
Lots 15 and 16; 5 to 14 inclusive, 19 and 20, Block 51.
Lots part 1, 3 and 4; all 5, 6, 12, 13 and 14, Block 64.
Lots 4 to 24 inclusive, Block 65.
Lots 1 to 10 inclusive, Block S.
Lots 1, 4 to 22 inclusive, Block D.
Lots 1 to 6 inclusive, Block E.
Lots 1 to 4 inclusive, Block F.
Lots 1 to 10 inclusive, Block G.
Lots 14 and 15, Block O.
Lots part of 3, 4, 5, and 6; all 9 and 10; part 11 and 12; all 13 and 14, Block P.
Lots 1 to 6, 16 to 24, inclusive, Block R.
Lots 1 to 10 inclusive, Block T.

Also that certain lot, piece or parcel of land described in Book 15, Deeds of Mines, Page 306.

That portion of the Mexican grant of land known as San Juan de Las Boquillas y Nogalos on the San Pedro River in said County and Territory upon which is built and situated the quartz mill of the Grand Central Mining Company with a frontage of 40 rods on said river on either side, northerly and southerly of said quartz mill, and running easterly from in a river to the eastern boundary of said grant, that is 80 rods frontage on said river, and running with the same width easterly to the eastern boundary line of said grant, with the said quartz mill in its entire eastern and western line.

Together with all improvement, Tenements, hereditaments, and appurtenances...All mining and milling equipment, boilers, engines...
No Reservation.

Page 303

24. **Quit Claim Mining Deed, Book 27 d/m, Page 335, dated 7/7/1914, recorded 7/7/1914.**
- Grantor:** A. L. Crow, Acting Trustee in Bankruptcy of the Estate of the Tombstone Consolidated Mines Company, LTD, a corporation, Bankrupt
- Grantee:** Walter Douglas
- Conveys:** Those certain Mining Claims in the Tombstone Mining Districts: All interest together with all the dips, spurs and angles, and all the metals, ores, gold and silver...
- Covers:** Alkey, Patent No. 14930, Book 12, Deeds of Mines, Page 261.
Banner, Patent No. 36238, Book 15, Deeds of Mines, Page 386.
Boss, Patent No. 35876, Book 14, Deeds of Mines, page 594.
Blue Monday, Patent No. 6661, Book 15, Deeds of Mines, Page 458.
Brother Jonathan, Patent No. 9932, Book 8, Deeds of Mines, Page 530.
Chance, Patent No. 24443, Book 11, Deeds of Mines, Page 550.
C.O.D., Patent No. 20949, Book 15, Deeds of Mines, Page 108.
Content, Patent No. 17386, Book 15, Deeds of Mines, Page 297.
Contact, Patent No. 12305, Book 9, Deeds of Mines, Page 536.
Contention, Patent No. 38126, Book 3, Transcribed Deeds of Mines, Page 394.
Cocopah, Patent No. 6278, Book 6, Deeds of Mines, Page 440.
Contentment, Patent No. 17387, Book 15, Deeds of Mines, page 300.
Defence, Patent No. 5504, Book 14, Deeds of Mines, Page 289.
East Side, Patent No. 5244, Book 14, Deeds of Mines, Page 272.
East Side No. 2, Patent No. 9785, Book 14, Deeds of Mines, Page 278.
Emerald, Patent No. 9998, Book 8, Deeds of Mines, Page 600.
Empire, Patent No. 14371, Book 11, Deeds of Mines, Page 76.
Extacy, Patent No. 7420, Book 8, Deeds of Mines, Page 87.
First South Extension of the Toughnut Lode, Patent No. 5308, Book 5, Deeds of Mines, Page 1.
Flora Morrison, Patent No. 9105, Book 8, Deeds of Mines, Page 177.
Gilded Age, Patent No. 9107, Book 9, Deeds of Mines, Page 34.
Good Enough, Patent No. 5111, Book 14, Deeds of Mines, Page 311.
Grand Central, Patent No. 5352, Book 5, Deeds of Mines, Page 24.
Grand Dipper, Patent No. 9997, Book 8, Deeds of Mines, Page 606.
Hard Up, Patent No. 11695, Book 27, Deeds of Mines, Page 278.
Herald, Patent No. 6655, Book 15, Deeds of Mines, Page 261.
Hidden Treasure, Patent No. 25510, Book 11, Deeds of Mines, Page 556.
Last Chance No. 2, Patent No. 21679, Book 11, Deeds of Mines, Page 553.
Lowell, Patent No. 24831, Book 12, Deeds of Mines, Page 615.
Lucky Cuss, Patent No. 5503, Book 14, Deeds of Mines, Page 295.
Maine, Patent No. 9933, Book 8, Deeds of Mines, Page 540.
Mayflower, Patent No. 24832, Book 15, Deeds of Mines, Page 360.
Mexican, Patent No. 12306, Book 9, Deeds of Mines, Page 541.
Moonlight, Patent No. 14658, Book 11, Deeds of Mines, Page 543.
Naumkeag, Patent No. 5403, Book 12, Deeds of Mines, Page 17.
New Year, Patent No. 6311, Book 12, Deeds of Mines, Page 260.
North Point, Patent No. 27531, Book 12, Deeds of Mines, Page 568.
North Extension of Sulphuret, Lot No. 71, notice of location recorded in Book 1, Transcribed Records of Mines, Page 415.
Owl's Last Hoot, Patent No. 22371, Book 27, Deeds of Mines, Page 297.
Owl's Nest, Patent No. 5502, Book 14, Deeds of Mines, Page 319.
Poor X, Patent No. 5095, Book 4, Deeds of Mines, Page 3.
Prompter, Patent No. 10499, Book 27, Deeds of Mines, Page 273.
Revenue, Patent No. 12797, Book 11, Deeds of Mines, Page 24.
San Pedro, Patent No. 6085, Book 27, Deeds of Mines, Page 290.
Shorty, Patent No. 7419, Book 8, Deeds of Mines, Page 93.
Silver Belt, Patent No. 36578, Book 15, Deeds of Mines, Page 382.
Silver Plume, Patent No. 6765, Book 9, Deeds of Mines, Page 497.
Silver Thread, Patent No. 16384, Book 11, Deeds of Mines, Page 564.
South Extension of Sulphuret described in Deed recorded in Book 15, Deeds of Mines, Page 94.
South Extension of Grand Central, Patent No. 7279, Book 7, Deeds of Mines, Page 100.
Standard, Patent No. 24325, Book 11, Deeds of Mines, Page 547.
Sulphuret, Patent No. 5131, Book 5, Deeds of Mines, Page 8.
Survey, Patent No. 5245, Book 14, Deeds of Mines, Page 304.
Survey, Patent No. 7544, Book 7, Deeds of Mines, Page 334.
Sydney, Patent No. 10049, Book 27, Deeds of Mines, Page 293.
Telephone, Patent No. 21569, Book 15, Deeds of Mines, Page 103.
Toughnut, Patent No. 4355, Book 14, Deeds of Mines, Page 263.
Tranquillity, Patent No. 5023, Book 3, Deeds of Mines, Page 565.
Tribute, Patent No. 5246, Book 14, Deeds of Mines, Page 325.

Triple EX, Patent No. 9931, Book 8, Deeds of Mines, Page 536.
Verde, Patent No. 18262, Book 12, Deeds of Mines, Page 265.
Vizina, Patent No. 5156, Book 27, Deeds of Mines, Page 299.
Way Up, Patent No. 5766, Book 5, Deeds of Mines, Page 396.
Wedge, Patent No. 10991, Book 14, Deeds of Mines, Page 258.
West Side, Patent No. 5249, Book 14, Deeds of Mines, Page 283.

One and fifteen-hundredths (1-15/100) acres of "ALTA" patented mine, Patent No. 7982, Book 7, Deeds of Mines, Page 405, fully described in Book 1, Miscellaneous Records, Page 475.

The Northwest portion of "SULPHURET" patented mine, in Book 11, Deeds of Mines, Page 40.

The Southwest portion of "TRANQUILLITY" patented mine, Book 11, Deeds of Mines, Page 40.

The aforesaid "EMPIRE" patented mine, being transferred subject to an unexpired lease of part of the surface ground thereof held by A. L. Grow, which lease by its terms expires June 1st, 1915.

Those certain unpatented lode mining claims situated in said district, county and state, particularly described as follows:

Apache Chief, Location Notice in Book 19, Records of Mines, Page 366.

Aunt Sally, Location Notice in Book 1, Records of Mines, Page 523, in Book 7, Transcribed Records of Mines, Page 47.

Big Comit, Location Notice in Book 5, Records of Mines, Page 472.

Bon Ton (also known as Addie"), Location Notice in Book 2, Records of Mines, Page 384, Amended Location Notice in Book 1, Transcribed Records of Mines, Page 209.

Buckskin, Location Notice in Book 29, Records of Mines, Page 179.

Buffalo, Location Notice in Book 32, Records of Mines, Page 254.

Cornell, Location Notice in Book 22, Records of Mines, Page 471.

Emerald South, Location Notice in Book 7, Records of Mines, Page 589.

Erie, Location Notice in Book 18, Records of Mines, Page 542.

Escondido, Location Notice in Book 9, Records of Mines, Page 205.

Florodora, Location Notice recorded in Book 15, Records of Mines, Page 562.

Fortuna, Location Notice recorded in Book 15, Records of Mines, Page 376.

General Grant, Location Notice recorded in Book 19, Records of Mines, Page 407.

Hawk Eye, Location Notice, Book 3, Transcribed Records of Mines, Page 437, and Amended Location Notice in Book 14, Records of Mines, Page 52.

Hawk Eye Little Wonder, Location Notice in Book 14, Records of Mines, Page 52.

Head Centre, Location Notice Book 1, Transcribed Records of Mines, Page 249, and Supplemental Location Notice Book 1, Transcribed Miscellaneous Records, Page 87.

Horn Silver, Location Notice recorded in Book 9, Records of Mines, Page 426.

Houghton, Location Notice in Book 22, Records of Mines, Page 470.

Illinois, Location Notice in Book 19, Records of Mines, Page 6.

Little Comet, Location Notice in Book 8, Records of Mines, Page 236.

Little Wonder, Location Notice in Book 3, Transcribed Records of Mines, Page 436, and Amended Location Notice Book 14, Records of Mines, Page 52.

McCann, Location Notice in Book 3, Transcribed Records of Mines, Page 763.

Michigan, Location Notice in Book 22, Records of Mines, Page 472.

Miners Dream, Location Notice in Book 11, Records of Mines, Page 237.

Narrow Gauge, Location Notice in Book 12, Records of Mines, Page 137.

Ninety Eight, Location Notice in Book 14, Records of Mines, Page 506.

Ninety Nine, Location Notice in Book 15, Records of Mines, Page 65.

Oregon, Location Notice in Book 14, Records of Mines, Page 753, and Amended Location Notice in Book 15, Records of Mines, Page 335.

Protection, Location Notice in Book 14, Records of Mines, Page 528.

San Rafael, Location Notice in Book 3, Transcribed Records of Mines, Page 252.

Silver Brick, Location Notice in Book 11, Records of Mines, Page 390.

Silver Chief, Location Notice in Book 14, Records of Mines, Page 590.

Southern Belle, Mineral Survey No. 815, Lot No. 109, Location Notice in Book 1, Transcribed Records of Mines, Page 275.

Yellow Jacket, Location Notice in Book 1, Transcribed Records of Mines, Page 248, Supplemental Location Notice in Book 1, Transcribed Miscellaneous Records, Page 86.

Together with all dips, spurs and angles, and also all the metals, ores, gold and silver bearing quartz, rock and earth therein, and all the rights, privileges and franchises thereto.

Those certain lots in the city of Tombstone, County of Cochise, State of Arizona.

Lots 15, 17, 19, 20, 21, 22, and 40 feet S.E. end of 23, Block 5.

Lots part of 1 to 10 inclusive, Block 5 1/2.

Lots 5, 6, 13 to 24, inclusive, Block 6.

Lots 1, 5, 6, 11 to 21 inclusive, Block 7.

Lots 1 to 24 inclusive, Block 8.

Lots 1 to 24 inclusive, Block 9.

Lots 1 to 5 inclusive, 8 to 24 inclusive, Block 10.

Lots 6 to 24, inclusive, Block 11.

Lots 9 to 10, Block 18.

Lots 17 and 18, Block 21.

Lots part of 15 and 16 to 22, inclusive, Block 23.

Lots 2 to 10 inclusive, 14 to 23 inclusive, Block 24.

Lots 1 to 4 inclusive, 8, part of 9 to 11, all of 12 to 24 inclusive, Block 25.

Lots 3, 4 part 11, all of 12 and 20, Block 37.

Lots 1, 2, 5 to 20 inclusive, Block 30.

Lots 1 to 8 inclusive, part of 9, 11, 12; all of 23 and 24, Block 39.

Lots 17 and 18, Block 48.

Lots 22, 23 and 24, Block 49.

Lots 5 to 9 inclusive, 13 to 18 inclusive, Block 50.

Lots 15 and 16; 5 to 14 inclusive, 19 and 20, Block 51.

Lots part 1, 3 and 4; all 5, 6, 12, 13 and 14, Block 64.

Lots 4 to 24 inclusive, Block 65.

Lots 1 to 10 inclusive, Block S.

Lots 1, 4 to 22 inclusive, Block D.

Lots 1 to 6 inclusive, Block E.

Lots 1 to 4 inclusive, Block F.

Lots 1 to 10 inclusive, Block G.

Lots 14 and 15, Block O.

Lots part of 3, 4, 5, and 6; all 9 and 10; part 11 and 12; all 13 and 14, Block P.

Lots 1 to 6, 16 to 24, inclusive, Block R.

Lots 1 to 10 inclusive, Block T.

Also that certain lot, piece or parcel of land described in Book 15, Deeds of Mines, Page 306.

That portion of the Mexican grant of land known as San Juan de Las Boquillas y Nogalos on the San Pedro River in said County and Territory upon which is built and situated the quartz mill of the Grand Central Mining Company with a frontage of 40 rods on said river on either side, northerly and southerly of said quartz mill, and running easterly from in a river to the eastern boundary of said grant, that is 80 rods frontage on said river, and running with the same width easterly to the eastern boundary line of said grant, with the said quartz mill in its entire eastern and western line.

Together with all improvement, Tenements, hereditaments, and appurtenances...All mining and milling equipment, boilers, engines...
No Reservation.

Page 303

24. **Quit Claim Mining Deed, Book 27 d/m, Page 335, dated 7/7/1914, recorded 7/7/1914.**
- Grantor:** A. L. Grow, Acting Trustee in Bankruptcy of the Estate of the Tombstone Consolidated Mines Company, LTD, a corporation, Bankrupt
- Grantee:** Walter Douglas
- Conveys:** Those certain Mining Claims in the Tombstone Mining Districts: All interest together with all the dips, spurs and angles, and all the metals, ores, gold and silver...
- Covers:** Alkey, Patent No. 14930, Book 12, Deeds of Mines, Page 261.
Banner, Patent No. 36238, Book 15, Deeds of Mines, Page 386.
Boss, Patent No. 35876, Book 14, Deeds of Mines, page 594.
Blue Monday, Patent No. 6661, Book 15, Deeds of Mines, Page 458.
Brother Jonathan, Patent No. 9932, Book 8, Deeds of Mines, Page 530.
Chance, Patent No. 24443, Book 11, Deeds of Mines, Page 550.
C.O.D., Patent No. 20949, Book 15, Deeds of Mines, Page 108.
Content, Patent No. 17386, Book 15, Deeds of Mines, Page 297.
Contact, Patent No. 12305, Book 9, Deeds of Mines, Page 536.
Contention, Patent No. 38126, Book 3, Transcribed Deeds of Mines, Page 394.
Cocopah, Patent No. 6278, Book 6, Deeds of Mines, Page 440.
Contentment, Patent No. 17387, Book 15, Deeds of Mines, page 300.
Defence, Patent No. 5504, Book 14, Deeds of Mines, Page 289.
East Side, Patent No. 5244, Book 14, Deeds of Mines, Page 272.
East Side No. 2, Patent No. 9785, Book 14, Deeds of Mines, Page 278.
Emerald, Patent No. 9998, Book 8, Deeds of Mines, Page 600.
Empire, Patent No. 14371, Book 11, Deeds of Mines, Page 76.
Extacy, Patent No. 7420, Book 8, Deeds of Mines, Page 87.
First South Extension of the Toughnut Lode, Patent No. 5308, Book 5, Deeds of Mines, Page 1.
Flora Morrison, Patent No. 9105, Book 8, Deeds of Mines, Page 177.
Gilded Age, Patent No. 9107, Book 9, Deeds of Mines, Page 34.
Good Enough, Patent No. 5111, Book 14, Deeds of Mines, Page 311.
Grand Central, Patent No. 5352, Book 5, Deeds of Mines, Page 24.
Grand Dipper, Patent No. 9997, Book 8, Deeds of Mines, Page 606.
Hard Up, Patent No. 11695, Book 27, Deeds of Mines, Page 278.
Herald, Patent No. 6655, Book 15, Deeds of Mines, Page 261.
Hidden Treasure, Patent No. 25510, Book 11, Deeds of Mines, Page 556.
Last Chance No. 2, Patent No. 21679, Book 11, Deeds of Mines, Page 553.
Lowell, Patent No. 24831, Book 12, Deeds of Mines, Page 615.
Lucky Cuss, Patent No. 5503, Book 14, Deeds of Mines, Page 295.
Maine, Patent No. 9933, Book 8, Deeds of Mines, Page 540.
Mayflower, Patent No. 24832, Book 15, Deeds of Mines, Page 360.
Mexican, Patent No. 12306, Book 9, Deeds of Mines, Page 541.
Moonlight, Patent No. 14658, Book 11, Deeds of Mines, Page 543.
Naumkeag, Patent No. 5403, Book 12, Deeds of Mines, Page 17.
New Year, Patent No. 6311, Book 12, Deeds of Mines, Page 260.
North Point, Patent No. 27531, Book 12, Deeds of Mines, Page 568.
North Extension of Sulphuret, Lot No. 71, notice of location recorded in Book 1, Transcribed Records of Mines, Page 415.
Owl's Last Hoot, Patent No. 22371, Book 27, Deeds of Mines, Page 297.
Owl's Nest, Patent No. 5502, Book 14, Deeds of Mines, Page 319.
Poor X, Patent No. 5095, Book 4, Deeds of Mines, Page 3.
Prompter, Patent No. 10499, Book 27, Deeds of Mines, Page 273.
Revenue, Patent No. 12797, Book 11, Deeds of Mines, Page 24.
San Pedro, Patent No. 6085, Book 27, Deeds of Mines, Page 290.
Shorty, Patent No. 7419, Book 8, Deeds of Mines, Page 93.
Silver Belt, Patent No. 36578, Book 15, Deeds of Mines, Page 382.
Silver Plume, Patent No. 6765, Book 9, Deeds of Mines, Page 497.
Silver Thread, Patent No. 16384, Book 11, Deeds of Mines, Page 564.
South Extension of Sulphuret described in Deed recorded in Book 15, Deeds of Mines, Page 94.
South Extension of Grand Central, Patent No. 7279, Book 7, Deeds of Mines, Page 100.
Standard, Patent No. 24325, Book 11, Deeds of Mines, Page 547.
Sulphuret, Patent No. 5131, Book 5, Deeds of Mines, Page 8.
Survey, Patent No. 5245, Book 14, Deeds of Mines, Page 304.
Survey, Patent No. 7544, Book 7, Deeds of Mines, Page 334.
Sydney, Patent No. 10049, Book 27, Deeds of Mines, Page 293.
Telephone, Patent No. 21569, Book 15, Deeds of Mines, Page 103.
Toughnut, Patent No. 4355, Book 14, Deeds of Mines, Page 263.
Tranquillity, Patent No. 5023, Book 3, Deeds of Mines, Page 565.
Tribute, Patent No. 5246, Book 14, Deeds of Mines, Page 325.

Triple EX, Patent No. 9931, Book 8, Deeds of Mines, Page 536.
Verde, Patent No. 18262, Book 12, Deeds of Mines, Page 265.
Vizina, Patent No. 5156, Book 27, Deeds of Mines, Page 299.
Way Up, Patent No. 5766, Book 5, Deeds of Mines, Page 396.
Wedge, Patent No. 10991, Book 14, Deeds of Mines, Page 258.
West Side, Patent No. 5249, Book 14, Deeds of Mines, Page 283.

One and fifteen-hundredths (1-15/100) acres of "ALTA" patented mine, Patent No. 7982, Book 7, Deeds of Mines, Page 405, fully described in Book 1, Miscellaneous Records, Page 475.

The Northwest portion of "SULPHURET" patented mine, in Book 11, Deeds of Mines, Page 40.

The Southwest portion of "TRANQUILLITY" patented mine, Book 11, Deeds of Mines, Page 40.

The aforesaid "EMPIRE" patented mine, being transferred subject to an unexpired lease of part of the surface ground thereof held by A. L. Grow, which lease by its terms expires June 1st, 1915.

Those certain unpatented lode mining claims situated in said district, county and state, particularly described as follows:

Apache Chief, Location Notice in Book 19, Records of Mines, Page 366.

Aunt Sally, Location Notice in Book 1, Records of Mines, Page 523, in Book 7, Transcribed Records of Mines, Page 47.

Big Comit, Location Notice in Book 5, Records of Mines, Page 472.

Bon Ton (also known as Addie), Location Notice in Book 2, Records of Mines, Page 384, Amended Location Notice in Book 1, Transcribed Records of Mines, Page 209.

Buckskin, Location Notice in Book 29, Records of Mines, Page 179.

Buffalo, Location Notice in Book 32, Records of Mines, Page 254.

Cornell, Location Notice in Book 22, Records of Mines, Page 471.

Emerald South, Location Notice in Book 7, Records of Mines, Page 589.

Erie, Location Notice in Book 18, Records of Mines, Page 542.

Escondido, Location Notice in Book 9, Records of Mines, Page 205.

Florodora, Location Notice recorded in Book 15, Records of Mines, Page 562.

Fortuna, Location Notice recorded in Book 15, Records of Mines, Page 376.

General Grant, Location Notice recorded in Book 19, Records of Mines, Page 407.

Hawk Eye, Location Notice, Book 3, Transcribed Records of Mines, Page 437, and Amended Location Notice in Book 14, Records of Mines, Page 52.

Hawk Eye Little Wonder, Location Notice in Book 14, Records of Mines, Page 52.

Head Centre, Location Notice Book 1, Transcribed Records of Mines, Page 249, and Supplemental Location Notice Book 1, Transcribed Miscellaneous Records, Page 87.

Horn Silver, Location Notice recorded in Book 9, Records of Mines, Page 426.

Houghton, Location Notice in Book 22, Records of Mines, Page 470.

Illinois, Location Notice in Book 19, Records of Mines, Page 6.

Little Comet, Location Notice in Book 8, Records of Mines, Page 236.

Little Wonder, Location Notice in Book 3, Transcribed Records of Mines, Page 436, and Amended Location Notice Book 14, Records of Mines, Page 52.

McCann, Location Notice in Book 3, Transcribed Records of Mines, Page 763.

Michigan, Location Notice in Book 22, Records of Mines, Page 472.

Miners Dream, Location Notice in Book 11, Records of Mines, Page 237.

Narrow Gauge, Location Notice in Book 12, Records of Mines, Page 137.

Ninety Eight, Location Notice in Book 14, Records of Mines, Page 506.

Ninety Nine, Location Notice in Book 15, Records of Mines, Page 65.

Oregon, Location Notice in Book 14, Records of Mines, Page 753, and Amended Location Notice in Book 15, Records of Mines, Page 335.

Protection, Location Notice in Book 14, Records of Mines, Page 528.

San Rafael, Location Notice in Book 3, Transcribed Records of Mines, Page 252.

Silver Brick, Location Notice in Book 11, Records of Mines, Page 390.

Silver Chief, Location Notice in Book 14, Records of Mines, Page 590.

Southern Belle, Mineral Survey No. 815, Lot No. 109, Location Notice in Book 1, Transcribed Records of Mines, Page 275.

Yellow Jacket, Location Notice in Book 1, Transcribed Records of Mines, Page 248, Supplemental Location Notice in Book 1, Transcribed Miscellaneous Records, Page 86.

Together with all dips, spurs and angles, and also all the metals, ores, gold and silver bearing quartz, rock and earth therein, and all the rights, privileges and franchises thereto.

Those certain lots in the city of Tombstone, County of Cochise, State of Arizona.

Lots 15, 17, 19, 20, 21, 22, and 40 feet S.E. end of 23, Block 5.

Lots part of 1 to 10 inclusive, Block 5 1/2.

Lots 5, 6, 13 to 24, inclusive, Block 6.

Lots 1, 5, 6, 11 to 21 inclusive, Block 7.

Lots 1 to 24 inclusive, Block 8.

Lots 1 to 24 inclusive, Block 9.

Lots 1 to 5 inclusive, 8 to 24 inclusive, Block 10.

Lots 6 to 24, inclusive, Block 11.

Lots 9 to 10, Block 18.

Lots 17 and 18, Block 21.

Lots part of 15 and 16 to 22, inclusive, Block 23.

Lots 2 to 10 inclusive, 14 to 23 inclusive, Block 24.

Lots 1 to 4 inclusive, 8, part of 9 to 11, all of 12 to 24 inclusive, Block 25.

Lots 3, 4 part 11, all of 12 and 20, Block 37.

Lots 1, 2, 5 to 20 inclusive, Block 30.

Lots 1 to 8 inclusive, part of 9, 11, 12; all of 23 and 24, Block 39.

Lots 17 and 18, Block 48.

Lots 22, 23 and 24, Block 49.

Lots 5 to 9 inclusive, 13 to 18 inclusive, Block 50.

Lots 15 and 16; 5 to 14 inclusive, 19 and 20, Block 51.

Lots part 1, 3 and 4; all 5, 6, 12, 13 and 14, Block 64.

Lots 4 to 24 inclusive, Block 65.

Lots 1 to 10 inclusive, Block S.

Lots 1, 4 to 22 inclusive, Block D.

Lots 1 to 6 inclusive, Block E.

Lots 1 to 4 inclusive, Block F.

Lots 1 to 10 inclusive, Block G.

Lots 14 and 15, Block O.

Lots part of 3, 4, 5, and 6; all 9 and 10; part 11 and 12; all 13 and 14, Block P.

Lots 1 to 6, 16 to 24, inclusive, Block R.

Lots 1 to 10 inclusive, Block T.

Also that certain lot, piece or parcel of land described in Book 15, Deeds of Mines, Page 306.

That portion of the Mexican grant of land known as San Juan de Las Boquillas y Nogalos on the San Pedro River in said County and Territory upon which is built and situated the quartz mill of the Grand Central Mining Company with a frontage of 40 rods on said river on either side, northerly and southerly of said quartz mill, and running easterly from in a river to the eastern boundary of said grant, that is 80 rods frontage on said river, and running with the same width easterly to the eastern boundary line of said grant, with the said quartz mill in its entire eastern and western line.

Together with all improvement, Tenements, hereditaments, and appurtenances...All mining and milling equipment, boilers, engines...

No Reservation.

Page 306

24. **Quit Claim Mining Deed, Book 27 d/m, Page 335, dated 7/7/1914, recorded 7/7/1914.**

Grantor: A. L. Grow, Acting Trustee in Bankruptcy of the Estate of the Tombstone Consolidated Mines Company, LTD, a corporation, Bankrupt
Grantee: Walter Douglas

Conveys: Those certain Mining Claims in the Tombstone Mining Districts:
All interest together with all the dips, spurs and angles, and all the metals, ores, gold and silver...

Covers: **Alkey**, Patent No. 14930, Book 12, Deeds of Mines, Page 261.
Banner, Patent No. 36238, Book 15, Deeds of Mines, Page 386.
Boss, Patent No. 35876, Book 14, Deeds of Mines, page 594.
Blue Monday, Patent No. 6661, Book 15, Deeds of Mines, Page 458.
Brother Jonathan, Patent No. 9932, Book 8, Deeds of Mines, Page 530.
Chance, Patent No. 24443, Book 11, Deeds of Mines, Page 550.
C.O.D., Patent No. 20949, Book 15, Deeds of Mines, Page 108.
Content, Patent No. 17386, Book 15, Deeds of Mines, Page 297.
Contact, Patent No. 12305, Book 9, Deeds of Mines, Page 536.
Contention, Patent No. 38126, Book 3, Transcribed Deeds of Mines, Page 394.
Cocopah, Patent No. 6278, Book 6, Deeds of Mines, Page 440.
Contentment, Patent No. 17387, Book 15, Deeds of Mines, page 300.
Defence, Patent No. 5504, Book 14, Deeds of Mines, Page 289.
East Side, Patent No. 5244, Book 14, Deeds of Mines, Page 272.
East Side No. 2, Patent No. 9785, Book 14, Deeds of Mines, Page 278.
Emerald, Patent No. 9998, Book 8, Deeds of Mines, Page 600.
Empire, Patent No. 14371, Book 11, Deeds of Mines, Page 76.
Extacy, Patent No. 7420, Book 8, Deeds of Mines, Page 87.
First South Extension of the Toughnut Lode, Patent No. 5308, Book 5, Deeds of Mines, Page 1.
Flora Morrison, Patent No. 9105, Book 8, Deeds of Mines, Page 177.
Gilded Age, Patent No. 9107, Book 9, Deeds of Mines, Page 34.
Good Enough, Patent No. 5111, Book 14, Deeds of Mines, Page 311.
Grand Central, Patent No. 5352, Book 5, Deeds of Mines, Page 24.
Grand Dipper, Patent No. 9997, Book 8, Deeds of Mines, Page 606.
Hard Up, Patent No. 11695, Book 27, Deeds of Mines, Page 278.
Herald, Patent No. 6655, Book 15, Deeds of Mines, Page 261.
Hidden Treasure, Patent No. 25510, Book 11, Deeds of Mines, Page 556.
Last Chance No. 2, Patent No. 21679, Book 11, Deeds of Mines, Page 553.
Lowell, Patent No. 24831, Book 12, Deeds of Mines, Page 615.
Lucky Cuss, Patent No. 5503, Book 14, Deeds of Mines, Page 295.
Maine, Patent No. 9933, Book 8, Deeds of Mines, Page 540.
Mayflower, Patent No. 24832, Book 15, Deeds of Mines, Page 360.
Mexican, Patent No. 12306, Book 9, Deeds of Mines, Page 541.
Moonlight, Patent No. 14658, Book 11, Deeds of Mines, Page 543.
Naumkeag, Patent No. 5403, Book 12, Deeds of Mines, Page 17.
New Year, Patent No. 6311, Book 12, Deeds of Mines, Page 260.
North Point, Patent No. 27531, Book 12, Deeds of Mines, Page 568.
North Extension of Sulphuret, Lot No. 71, notice of location recorded in Book 1, Transcribed Records of Mines, Page 415.
Owl's Last Hoot, Patent No. 22371, Book 27, Deeds of Mines, Page 297.
Owl's Nest, Patent No. 5502, Book 14, Deeds of Mines, Page 319.
Poor X, Patent No. 5095, Book 4, Deeds of Mines, Page 3.
Prompter, Patent No. 10499, Book 27, Deeds of Mines, Page 273.
Revenue, Patent No. 12797, Book 11, Deeds of Mines, Page 24.
San Pedro, Patent No. 6085, Book 27, Deeds of Mines, Page 290.
Shorty, Patent No. 7419, Book 8, Deeds of Mines, Page 93.
Silver Belt, Patent No. 36578, Book 15, Deeds of Mines, Page 382.
Silver Plume, Patent No. 6765, Book 9, Deeds of Mines, Page 497.
Silver Thread, Patent No. 16384, Book 11, Deeds of Mines, Page 564.
South Extension of Sulphuret described in Deed recorded in Book 15, Deeds of Mines, Page 94.
South Extension of Grand Central, Patent No. 7279, Book 7, Deeds of Mines, Page 100.
Standard, Patent No. 24325, Book 11, Deeds of Mines, Page 547.
Sulphuret, Patent No. 5131, Book 5, Deeds of Mines, Page 8.
Survey, Patent No. 5245, Book 14, Deeds of Mines, Page 304.
Survey, Patent No. 7544, Book 7, Deeds of Mines, Page 334.
Sydney, Patent No. 10049, Book 27, Deeds of Mines, Page 293.
Telephone, Patent No. 21569, Book 15, Deeds of Mines, Page 103.
Toughnut, Patent No. 4355, Book 14, Deeds of Mines, Page 263.
Tranquillity, Patent No. 5023, Book 3, Deeds of Mines, Page 565.
Tribute, Patent No. 5246, Book 14, Deeds of Mines, Page 325.

Triple EX, Patent No. 9931, Book 8, Deeds of Mines, Page 536.
Verde, Patent No. 18262, Book 12, Deeds of Mines, Page 265.
Vizina, Patent No. 5156, Book 27, Deeds of Mines, Page 299.
Way Up, Patent No. 5766, Book 5, Deeds of Mines, Page 396.
Wedge, Patent No. 10991, Book 14, Deeds of Mines, Page 258.
West Side, Patent No. 5249, Book 14, Deeds of Mines, Page 283.

One and fifteen-hundredths (1-15/100) acres of "ALTA" patented mine, Patent No. 7982, Book 7, Deeds of Mines, Page 405, fully described in Book 1, Miscellaneous Records, Page 475.

The Northwest portion of "SULPHURET" patented mine, in Book 11, Deeds of Mines, Page 40.

The Southwest portion of "TRANQUILLITY" patented mine, Book 11, Deeds of Mines, Page 40.

The aforesaid "EMPIRE" patented mine, being transferred subject to an unexpired lease of part of the surface ground thereof held by A. L. Grow, which lease by its terms expires June 1st, 1915.

Those certain unpatented lode mining claims situated in said district, county and state, particularly described as follows:

Apache Chief, Location Notice in Book 19, Records of Mines, Page 366.

Aunt Sally, Location Notice in Book 1, Records of Mines, Page 523, in Book 7, Transcribed Records of Mines, Page 47.

Big Comit, Location Notice in Book 5, Records of Mines, Page 472.

Bon Ton (also known as Addie), Location Notice in Book 2, Records of Mines, Page 384, Amended Location Notice in Book 1, Transcribed Records of Mines, Page 209.

Buckskin, Location Notice in Book 29, Records of Mines, Page 179.

Buffalo, Location Notice in Book 32, Records of Mines, Page 254.

Cornell, Location Notice in Book 22, Records of Mines, Page 471.

Emerald South, Location Notice in Book 7, Records of Mines, Page 589.

Erie, Location Notice in Book 18, Records of Mines, Page 542.

Escondido, Location Notice in Book 9, Records of Mines, Page 205.

Florodora, Location Notice recorded in Book 15, Records of Mines, Page 562.

Fortuna, Location Notice recorded in Book 15, Records of Mines, Page 376.

General Grant, Location Notice recorded in Book 19, Records of Mines, Page 407.

Hawk Eye, Location Notice, Book 3, Transcribed Records of Mines, Page 437, and Amended Location Notice in Book 14, Records of Mines, Page 52.

Hawk Eye Little Wonder, Location Notice in Book 14, Records of Mines, Page 52.

Head Centre, Location Notice Book 1, Transcribed Records of Mines, Page 249, and Supplemental Location Notice Book 1, Transcribed Miscellaneous Records, Page 87.

Horn Silver, Location Notice recorded in Book 9, Records of Mines, Page 426.

Houghton, Location Notice in Book 22, Records of Mines, Page 470.

Illinois, Location Notice in Book 19, Records of Mines, Page 6.

Little Comet, Location Notice in Book 8, Records of Mines, Page 236.

Little Wonder, Location Notice in Book 3, Transcribed Records of Mines, Page 436, and Amended Location Notice Book 14, Records of Mines, Page 52.

McCann, Location Notice in Book 3, Transcribed Records of Mines, Page 763.

Michigan, Location Notice in Book 22, Records of Mines, Page 472.

Miners Dream, Location Notice in Book 11, Records of Mines, Page 237.

Narrow Gauge, Location Notice in Book 12, Records of Mines, Page 137.

Ninety Eight, Location Notice in Book 14, Records of Mines, Page 506.

Ninety Nine, Location Notice in Book 15, Records of Mines, Page 65.

Oregon, Location Notice in Book 14, Records of Mines, Page 753, and Amended Location Notice in Book 15, Records of Mines, Page 335.

Protection, Location Notice in Book 14, Records of Mines, Page 528.

San Rafael, Location Notice in Book 3, Transcribed Records of Mines, Page 252.

Silver Brick, Location Notice in Book 11, Records of Mines, Page 390.

Silver Chief, Location Notice in Book 14, Records of Mines, Page 590.

Southern Belle, Mineral Survey No. 815, Lot No. 109, Location Notice in Book 1, Transcribed Records of Mines, Page 275.

Yellow Jacket, Location Notice in Book 1, Transcribed Records of Mines, Page 248, Supplemental Location Notice in Book 1, Transcribed Miscellaneous Records, Page 86.

Together with all dips, spurs and angles, and also all the metals, ores, gold and silver bearing quartz, rock and earth therein, and all the rights, privileges and franchises thereto.

Those certain lots in the city of Tombstone, County of Cochise, State of Arizona.

Lots 15, 17, 19, 20, 21, 22, and 40 feet S.E. end of 23, Block 5.

Lots part of 1 to 10 inclusive, Block 5 1/2.

Lots 5, 6, 13 to 24, inclusive, Block 6.

Lots 1, 5, 6, 11 to 21 inclusive, Block 7.

Lots 1 to 24 inclusive, Block 8.

Lots 1 to 24 inclusive, Block 9.

Lots 1 to 5 inclusive, 8 to 24 inclusive, Block 10.

Lots 6 to 24, inclusive, Block 11.

Lots 9 to 10, Block 18.

Lots 17 and 18, Block 21.

Lots part of 15 and 16 to 22, inclusive, Block 23.

Lots 2 to 10 inclusive, 14 to 23 inclusive, Block 24.

Lots 1 to 4 inclusive, 8, part of 9 to 11, all of 12 to 24 inclusive, Block 25.

Lots 3, 4 part 11, all of 12 and 20, Block 37.

Lots 1, 2, 5 to 20 inclusive, Block 30.

Lots 1 to 8 inclusive, part of 9, 11, 12; all of 23 and 24, Block 39.

Lots 17 and 18, Block 48.

Lots 22, 23 and 24, Block 49.

Lots 5 to 9 inclusive, 13 to 18 inclusive, Block 50.

Lots 15 and 16; 5 to 14 inclusive, 19 and 20, Block 51.

Lots part 1, 3 and 4; all 5, 6, 12, 13 and 14, Block 64.

Lots 4 to 24 inclusive, Block 65.

Lots 1 to 10 inclusive, Block S.

Lots 1, 4 to 22 inclusive, Block D.

Lots 1 to 6 inclusive, Block E.

Lots 1 to 4 inclusive, Block F.

Lots 1 to 10 inclusive, Block G.

Lots 14 and 15, Block O.

Lots part of 3, 4, 5, and 6; all 9 and 10; part 11 and 12; all 13 and 14, Block P.

Lots 1 to 6, 16 to 24, inclusive, Block R.

Lots 1 to 10 inclusive, Block T.

Also that certain lot, piece or parcel of land described in Book 15, Deeds of Mines, Page 306.

That portion of the Mexican grant of land known as San Juan de Las Boquillas y Nogalos on the San Pedro River in said County and Territory upon which is built and situated the quartz mill of the Grand Central Mining Company with a frontage of 40 rods on said river on either side, northerly and southerly of said quartz mill, and running easterly from in a river to the eastern boundary of said grant, that is 80 rods frontage on said river, and running with the same width easterly to the eastern boundary line of said grant, with the said quartz mill in its entire eastern and western line.

Together with all improvement, Tenements, hereditaments, and appurtenances...All mining and milling equipment, boilers, engines...
No Reservation.

Page 306

24. Quit Claim Mining Deed, Book 27 d/m, Page 335, dated 7/7/1914, recorded 7/7/1914.

Grantor: A. L. Grow, Acting Trustee in Bankruptcy of the Estate of the Tombstone Consolidated Mines Company, LTD, a corporation, Bankrupt
Grantee: Walter Douglas

Those certain Mining Claims in the Tombstone Mining Districts:
Conveys: All interest together with all the dips, spurs and angles, and all the metals, ores, gold and silver...

Covers: Alkey, Patent No. 14930, Book 12, Deeds of Mines, Page 261.
Banner, Patent No. 36238, Book 15, Deeds of Mines, Page 386.
Boss, Patent No. 35876, Book 14, Deeds of Mines, page 594.
Blue Monday, Patent No. 6661, Book 15, Deeds of Mines, Page 458.
Brother Jonathan, Patent No. 9932, Book 8, Deeds of Mines, Page 530.
Chance, Patent No. 24443, Book 11, Deeds of Mines, Page 550.
C.O.D., Patent No. 20949, Book 15, Deeds of Mines, Page 108.
Content, Patent No. 17386, Book 15, Deeds of Mines, Page 297.
Contact, Patent No. 12305, Book 9, Deeds of Mines, Page 536.
Contention, Patent No. 38126, Book 3, Transcribed Deeds of Mines, Page 394.
Cocopah, Patent No. 6278, Book 6, Deeds of Mines, Page 440.
Contentment, Patent No. 17387, Book 15, Deeds of Mines, page 300.
Defence, Patent No. 5504, Book 14, Deeds of Mines, Page 289.
East Side, Patent No. 5244, Book 14, Deeds of Mines, Page 272.
East Side No. 2, Patent No. 9785, Book 14, Deeds of Mines, Page 278.
Emerald, Patent No. 9998, Book 8, Deeds of Mines, Page 600.
Empire, Patent No. 14371, Book 11, Deeds of Mines, Page 76.
Extacy, Patent No. 7420, Book 8, Deeds of Mines, Page 87.
First South Extension of the Toughnut Lode, Patent No. 5308, Book 5, Deeds of Mines, Page 1.
Flora Morrison, Patent No. 9105, Book 8, Deeds of Mines, Page 177.
Gilded Age, Patent No. 9107, Book 9, Deeds of Mines, Page 34.
Good Enough, Patent No. 5111, Book 14, Deeds of Mines, Page 311.
Grand Central, Patent No. 5352, Book 5, Deeds of Mines, Page 24.
Grand Dipper, Patent No. 9997, Book 8, Deeds of Mines, Page 606.
Hard Up, Patent No. 11695, Book 27, Deeds of Mines, Page 278.
Herald, Patent No. 6655, Book 15, Deeds of Mines, Page 261.
Hidden Treasure, Patent No. 25510, Book 11, Deeds of Mines, Page 556.
Last Chance No. 2, Patent No. 21679, Book 11, Deeds of Mines, Page 553.
Lowell, Patent No. 24831, Book 12, Deeds of Mines, Page 615.
Lucky Cuss, Patent No. 5503, Book 14, Deeds of Mines, Page 295.
Maine, Patent No. 9933, Book 8, Deeds of Mines, Page 540.
Mayflower, Patent No. 24832, Book 15, Deeds of Mines, Page 360.
Mexican, Patent No. 12306, Book 9, Deeds of Mines, Page 541.
Moonlight, Patent No. 14658, Book 11, Deeds of Mines, Page 543.
Naumkeag, Patent No. 5403, Book 12, Deeds of Mines, Page 17.
New Year, Patent No. 6311, Book 12, Deeds of Mines, Page 260.
North Point, Patent No. 27531, Book 12, Deeds of Mines, Page 568.
North Extension of Sulphuret, Lot No. 71, notice of location recorded in Book 1, Transcribed Records of Mines, Page 415.
Owl's Last Hoot, Patent No. 22371, Book 27, Deeds of Mines, Page 297.
Owl's Nest, Patent No. 5502, Book 14, Deeds of Mines, Page 319.
Poor X, Patent No. 5095, Book 4, Deeds of Mines, Page 3.
Prompter, Patent No. 10499, Book 27, Deeds of Mines, Page 273.
Revenue, Patent No. 12797, Book 11, Deeds of Mines, Page 24.
San Pedro, Patent No. 6085, Book 27, Deeds of Mines, Page 290.
Shorty, Patent No. 7419, Book 8, Deeds of Mines, Page 93.
Silver Belt, Patent No. 36578, Book 15, Deeds of Mines, Page 382.
Silver Plume, Patent No. 6765, Book 9, Deeds of Mines, Page 497.
Silver Thread, Patent No. 16384, Book 11, Deeds of Mines, Page 564.
South Extension of Sulphuret described in Deed recorded in Book 15, Deeds of Mines, Page 94.
South Extension of Grand Central, Patent No. 7279, Book 7, Deeds of Mines, Page 100.
Standard, Patent No. 24325, Book 11, Deeds of Mines, Page 547.
Sulphuret, Patent No. 5131, Book 5, Deeds of Mines, Page 8.
Survey, Patent No. 5245, Book 14, Deeds of Mines, Page 304.
Survey, Patent No. 7544, Book 7, Deeds of Mines, Page 334.
Sydney, Patent No. 10049, Book 27, Deeds of Mines, Page 293.
Telephone, Patent No. 21569, Book 15, Deeds of Mines, Page 103.
Toughnut, Patent No. 4355, Book 14, Deeds of Mines, Page 263.
Tranquillity, Patent No. 5023, Book 3, Deeds of Mines, Page 565.
Tribute, Patent No. 5246, Book 14, Deeds of Mines, Page 325.

Triple EX, Patent No. 9931, Book 8, Deeds of Mines, Page 536.
Verde, Patent No. 18262, Book 12, Deeds of Mines, Page 265.
Vizina, Patent No. 5156, Book 27, Deeds of Mines, Page 299.
Way Up, Patent No. 5766, Book 5, Deeds of Mines, Page 396.
Wedge, Patent No. 10991, Book 14, Deeds of Mines, Page 258.
West Side, Patent No. 5249, Book 14, Deeds of Mines, Page 283.

One and fifteen-hundredths (1-15/100) acres of "ALTA" patented mine, Patent No. 7982, Book 7, Deeds of Mines, Page 405, fully described in Book 1, Miscellaneous Records, Page 475.

The Northwest portion of "SULPHURET" patented mine, in Book 11, Deeds of Mines, Page 40.

The Southwest portion of "TRANQUILLITY" patented mine, Book 11, Deeds of Mines, Page 40.

The aforesaid "EMPIRE" patented mine, being transferred subject to an unexpired lease of part of the surface ground thereof held by A. L. Grow, which lease by its terms expires June 1st, 1915.

Those certain unpatented lode mining claims situated in said district, county and state, particularly described as follows:

Apache Chief, Location Notice in Book 19, Records of Mines, Page 366.
Aunt Sally, Location Notice in Book 1, Records of Mines, Page 523, in Book 7, Transcribed Records of Mines, Page 47.
Big Comit, Location Notice in Book 5, Records of Mines, Page 472.
Bon Ton (also known as Addie), Location Notice in Book 2, Records of Mines, Page 384, Amended Location Notice in Book 1, Transcribed Records of Mines, Page 209.
Buckskin, Location Notice in Book 29, Records of Mines, Page 179.
Buffalo, Location Notice in Book 32, Records of Mines, Page 254.
Cornell, Location Notice in Book 22, Records of Mines, Page 471.
Emerald South, Location Notice in Book 7, Records of Mines, Page 589.
Erie, Location Notice in Book 18, Records of Mines, Page 542.
Escondido, Location Notice in Book 9, Records of Mines, Page 205.
Florodora, Location Notice recorded in Book 15, Records of Mines, Page 562.
Fortuna, Location Notice recorded in Book 15, Records of Mines, Page 376.
General Grant, Location Notice recorded in Book 19, Records of Mines, Page 407.
Hawk Eye, Location Notice, Book 3, Transcribed Records of Mines, Page 437, and Amended Location Notice in Book 14, Records of Mines, Page 52.
Hawk Eye Little Wonder, Location Notice in Book 14, Records of Mines, Page 52.
Head Centre, Location Notice Book 1, Transcribed Records of Mines, Page 249, and Supplemental Location Notice Book 1, Transcribed Miscellaneous Records, Page 87.
Horn Silver, Location Notice recorded in Book 9, Records of Mines, Page 426.
Houghton, Location Notice in Book 22, Records of Mines, Page 470.
Illinois, Location Notice in Book 19, Records of Mines, Page 6.
Little Comet, Location Notice in Book 8, Records of Mines, Page 236.
Little Wonder, Location Notice in Book 3, Transcribed Records of Mines, Page 436, and Amended Location Notice Book 14, Records of Mines, Page 52.
McCann, Location Notice in Book 3, Transcribed Records of Mines, Page 763.
Michigan, Location Notice in Book 22, Records of Mines, Page 472.
Miners Dream, Location Notice in Book 11, Records of Mines, Page 237.
Narrow Gauge, Location Notice in Book 12, Records of Mines, Page 137.
Ninety Eight, Location Notice in Book 14, Records of Mines, Page 506.
Ninety Nine, Location Notice in Book 15, Records of Mines, Page 65.
Oregon, Location Notice in Book 14, Records of Mines, Page 753, and Amended Location Notice in Book 15, Records of Mines, Page 335.
Protection, Location Notice in Book 14, Records of Mines, Page 528.
San Rafael, Location Notice in Book 3, Transcribed Records of Mines, Page 252.
Silver Brick, Location Notice in Book 11, Records of Mines, Page 390.
Silver Chief, Location Notice in Book 14, Records of Mines, Page 590.
Southern Belle, Mineral Survey No. 815, Lot No. 109, Location Notice in Book 1, Transcribed REcords of Mines, Page 275.
Yellow Jacket, Location Notice in Book 1, Transcribed Records of Mines, Page 248, Supplemental Location Notice in Book 1, Transcribed Miscellaneous Records, Page 86.

Together with all dips, spurs and angles, and also all the metals, ores, gold and silver bearing quartz, rock and earth therein, and all the rights, privileges and franchises thereto.

Those certain lots in the city of Tombstone, County of Cochise, State of Arizona.

Lots 15, 17, 19, 20, 21, 22, and 40 feet S.E. end of 23, Block 5.

Lots part of 1 to 10 inclusive, Block 5 1/2.

Lots 5, 6, 13 to 24, inclusive, Block 6.

Lots 1, 5, 6, 11 to 21 inclusive, Block 7.

Lots 1 to 24 inclusive, Block 8.

Lots 1 to 24 inclusive, Block 9.

Lots 1 to 5 inclusive, 8 to 24 inclusive, Block 10.

Lots 6 to 24, inclusive, Block 11.

Lots 9 to 10, Block 18.

Lots 17 and 18, Block 21.

Lots part of 15 and 16 to 22, inclusive, Block 23.

Lots 2 to 10 inclusive, 14 to 23 inclusive, Block 24.

Lots 1 to 4 inclusive, 8, part of 9 to 11, all of 12 to 24 inclusive, Block 25.

Lots 3, 4 part 11, all of 12 and 20, Block 37.

Lots 1, 2, 5 to 20 inclusive, Block 30.

Lots 1 to 8 inclusive, part of 9, 11, 12; all of 23 and 24, Block 39.

Lots 17 and 18, Block 48.

Lots 22, 23 and 24, Block 49.

Lots 5 to 9 inclusive, 13 to 18 inclusive, Block 50.

Lots 15 and 16; 5 to 14 inclusive, 19 and 20, Block 51.

Lots part 1, 3 and 4; all 5, 6, 12, 13 and 14, Block 64.

Lots 4 to 24 inclusive, Block 65.

Lots 1 to 10 inclusive, Block S.

Lots 1, 4 to 22 inclusive, Block D.

Lots 1 to 6 inclusive, Block E.

Lots 1 to 4 inclusive, Block F.

Lots 1 to 10 inclusive, Block G.

Lots 14 and 15, Block O.

Lots part of 3, 4, 5, and 6; all 9 and 10; part 11 and 12; all 13 and 14, Block P.

Lots 1 to 6, 16 to 24, inclusive, Block R.

Lots 1 to 10 inclusive, Block T.

Also that certain lot, piece or parcel of land described in Book 15, Deeds of Mines, Page 306.

That portion of the Mexican grant of land known as San Juan de Las Boquillas y Nogalos on the San Pedro River in said County and Territory upon which is built and situated the quartz mill of the Grand Central Mining Company with a frontage of 40 rods on said river on either side, northerly and southerly of said quartz mill, and running easterly from in a river to the eastern boundary of said grant, that is 80 rods frontage on said river, and running with the same width easterly to the eastern boundary line of said grant, with the said quartz mill in its entire eastern and western line.

Together with all improvement, Tenements, hereditaments, and appurtenances...All mining and milling equipment, boilers, engines...
No Reservation.

Page 302

24. **Quit Claim Mining Deed, Book 27 d/m, Page 335, dated 7/7/1914, recorded 7/7/1914.**

Grantor: A. L. Grow, Acting Trustee in Bankruptcy of the Estate of the Tombstone Consolidated Mines Company, LTD, a corporation, Bankrupt
Grantee: Walter Douglas

Conveys: Those certain Mining Claims in the Tombstone Mining Districts:
All interest together with all the dips, spurs and angles, and all the metals, ores, gold and silver...

Covers: Alkey, Patent No. 14930, Book 12, Deeds of Mines, Page 261.
Banner, Patent No. 36238, Book 15, Deeds of Mines, Page 386.
Boss, Patent No. 35876, Book 14, Deeds of Mines, page 594.
Blue Monday, Patent No. 6661, Book 15, Deeds of Mines, Page 458.
Brother Jonathan, Patent No. 9932, Book 8, Deeds of Mines, Page 530.
Chance, Patent No. 24443, Book 11, Deeds of Mines, Page 550.
C.O.D., Patent No. 20949, Book 15, Deeds of Mines, Page 108.
Content, Patent No. 17386, Book 15, Deeds of Mines, Page 297.
Contact, Patent No. 12305, Book 9, Deeds of Mines, Page 536.
Contention, Patent No. 38126, Book 3, Transcribed Deeds of Mines, Page 394.
Cocopah, Patent No. 6278, Book 6, Deeds of Mines, Page 440.
Contentment, Patent No. 17387, Book 15, Deeds of Mines, page 300.
Defence, Patent No. 5504, Book 14, Deeds of Mines, Page 289.
East Side, Patent No. 5244, Book 14, Deeds of Mines, Page 272.
East Side No. 2, Patent No. 9785, Book 14, Deeds of Mines, Page 278.
Emerald, Patent No. 9998, Book 8, Deeds of Mines, Page 600.
Empire, Patent No. 14371, Book 11, Deeds of Mines, Page 76.
Extacy, Patent No. 7420, Book 8, Deeds of Mines, Page 87.
First South Extension of the Toughnut Lode, Patent No. 5308, Book 5, Deeds of Mines, Page 1.
Flora Morrison, Patent No. 9105, Book 8, Deeds of Mines, Page 177.
Gilded Age, Patent No. 9107, Book 9, Deeds of Mines, Page 34.
Good Enough, Patent No. 5111, Book 14, Deeds of Mines, Page 311.
Grand Central, Patent No. 5352, Book 5, Deeds of Mines, Page 24.
Grand Dipper, Patent No. 9997, Book 8, Deeds of Mines, Page 606.
Hard Up, Patent No. 11695, Book 27, Deeds of Mines, Page 278.
Herald, Patent No. 6655, Book 15, Deeds of Mines, Page 261.
Hidden Treasure, Patent No. 25510, Book 11, Deeds of Mines, Page 556.
Last Chance No. 2, Patent No. 21679, Book 11, Deeds of Mines, Page 553.
Lowell, Patent No. 24831, Book 12, Deeds of Mines, Page 615.
Lucky Cuss, Patent No. 5503, Book 14, Deeds of Mines, Page 295.
Maine, Patent No. 9933, Book 8, Deeds of Mines, Page 540.
Mayflower, Patent No. 24832, Book 15, Deeds of Mines, Page 360.
Mexican, Patent No. 12306, Book 9, Deeds of Mines, Page 541.
Moonlight, Patent No. 14658, Book 11, Deeds of Mines, Page 543.
Naumkeag, Patent No. 5403, Book 12, Deeds of Mines, Page 17.
New Year, Patent No. 6311, Book 12, Deeds of Mines, Page 260.
North Point, Patent No. 27531, Book 12, Deeds of Mines, Page 568.
North Extension of Sulphuret, Lot No. 71, notice of location recorded in Book 1, Transcribed Records of Mines, Page 415.
Owl's Last Hoot, Patent No. 22371, Book 27, Deeds of Mines, Page 297.
Owl's Nest, Patent No. 5502, Book 14, Deeds of Mines, Page 319.
Poor X, Patent No. 5095, Book 4, Deeds of Mines, Page 3.
Prompter, Patent No. 10499, Book 27, Deeds of Mines, Page 273.
Revenue, Patent No. 12797, Book 11, Deeds of Mines, Page 24.
San Pedro, Patent No. 6085, Book 27, Deeds of Mines, Page 290.
Shorty, Patent No. 7419, Book 8, Deeds of Mines, Page 93.
Silver Belt, Patent No. 36578, Book 15, Deeds of Mines, Page 382.
Silver Plume, Patent No. 6765, Book 9, Deeds of Mines, Page 497.
Silver Thread, Patent No. 16384, Book 11, Deeds of Mines, Page 564.
South Extension of Sulphuret described in Deed recorded in Book 15, Deeds of Mines, Page 94.
South Extension of Grand Central, Patent No. 7279, Book 7, Deeds of Mines, Page 100.
Standard, Patent No. 24325, Book 11, Deeds of Mines, Page 547.
Sulphuret, Patent No. 5131, Book 5, Deeds of Mines, Page 8.
Survey, Patent No. 5245, Book 14, Deeds of Mines, Page 304.
Survey, Patent No. 7544, Book 7, Deeds of Mines, Page 334.
Sydney, Patent No. 10049, Book 27, Deeds of Mines, Page 293.
Telephone, Patent No. 21569, Book 15, Deeds of Mines, Page 103.
Toughnut, Patent No. 4355, Book 14, Deeds of Mines, Page 263.
Tranquillity, Patent No. 5023, Book 3, Deeds of Mines, Page 565.
Tribute, Patent No. 5246, Book 14, Deeds of Mines, Page 325.

Triple EX, Patent No. 9931, Book 8, Deeds of Mines, Page 536.
Verde, Patent No. 18262, Book 12, Deeds of Mines, Page 265.
Vizina, Patent No. 5156, Book 27, Deeds of Mines, Page 299.
Way Up, Patent No. 5766, Book 5, Deeds of Mines, Page 396.
Wedge, Patent No. 10991, Book 14, Deeds of Mines, Page 258.
West Side, Patent No. 5249, Book 14, Deeds of Mines, Page 283.

One and fifteen-hundredths (1-15/100) acres of "ALTA" patented mine, Patent No. 7982, Book 7, Deeds of Mines, Page 405, fully described in Book 1, Miscellaneous Records, Page 475.

The Northwest portion of "SULPHURET" patented mine, in Book 11, Deeds of Mines, Page 40.

The Southwest portion of "TRANQUILLITY" patented mine, Book 11, Deeds of Mines, Page 40.

The aforesaid "EMPIRE" patented mine, being transferred subject to an unexpired lease of part of the surface ground thereof held by A. L. Grow, which lease by its terms expires June 1st, 1915.

Those certain unpatented lode mining claims situated in said district, county and state, particularly described as follows:

Apache Chief, Location Notice in Book 19, Records of Mines, Page 366.
Aunt Sally, Location Notice in Book 1, Records of Mines, Page 523, in Book 7, Transcribed Records of Mines, Page 47.

Big Comit, Location Notice in Book 5, Records of Mines, Page 472.

Bon Ton (also known as Addie), Location Notice in Book 2, Records of Mines, Page 384, Amended Location Notice in Book 1, Transcribed Records of Mines, Page 209.

Buckskin, Location Notice in Book 29, Records of Mines, Page 179.

Buffalo, Location Notice in Book 32, Records of Mines, Page 254.

Cornell, Location Notice in Book 22, Records of Mines, Page 471.

Emerald South, Location Notice in Book 7, Records of Mines, Page 589.

Erie, Location Notice in Book 18, Records of Mines, Page 542.

Escondido, Location Notice in Book 9, Records of Mines, Page 205.

Florodora, Location Notice recorded in Book 15, Records of Mines, Page 562.

Fortuna, Location Notice recorded in Book 15, Records of Mines, Page 376.

General Grant, Location Notice recorded in Book 19, Records of Mines, Page 407.

Hawk Eye, Location Notice, Book 3, Transcribed Records of Mines, Page 437, and Amended Location Notice in Book 14, Records of Mines, Page 52.

Hawk Eye Little Wonder, Location Notice in Book 14, Records of Mines, Page 52.

Head Centre, Location Notice Book 1, Transcribed Records of Mines, Page 249, and Supplemental Location Notice Book 1, Transcribed Miscellaneous Records, Page 87.

Horn Silver, Location Notice recorded in Book 9, Records of Mines, Page 426.

Houghton, Location Notice in Book 22, Records of Mines, Page 470.

Illinois, Location Notice in Book 19, Records of Mines, Page 6.

Little Comet, Location Notice in Book 8, Records of Mines, Page 236.

Little Wonder, Location Notice in Book 3, Transcribed Records of Mines, Page 436, and Amended Location Notice Book 14, Records of Mines, Page 52.

McCann, Location Notice in Book 3, Transcribed Records of Mines, Page 763.

Michigan, Location Notice in Book 22, Records of Mines, Page 472.

Miners Dream, Location Notice in Book 11, Records of Mines, Page 237.

Narrow Gauge, Location Notice in Book 12, Records of Mines, Page 137.

Ninety Eight, Location Notice in Book 14, Records of Mines, Page 506.

Ninety Nine, Location Notice in Book 15, Records of Mines, Page 65.

Oregon, Location Notice in Book 14, Records of Mines, Page 753, and Amended Location Notice in Book 15, Records of Mines, Page 335.

Protection, Location Notice in Book 14, Records of Mines, Page 528.

San Rafael, Location Notice in Book 3, Transcribed Records of Mines, Page 252.

Silver Brick, Location Notice in Book 11, Records of Mines, Page 390.

Silver Chief, Location Notice in Book 14, Records of Mines, Page 590.

Southern Belle, Mineral Survey No. 815, Lot No. 109, Location Notice in Book 1, Transcribed REcords of Mines, Page 275.

Yellow Jacket, Location Notice in Book 1, Transcribed Records of Mines, Page 248, Supplemental Location Notice in Book 1, Transcribed Miscellaneous Records, Page 86.

Together with all dips, spurs and angles, and also all the metals, ores, gold and silver bearing quartz, rock and earth therein, and all the rights, privileges and franchises thereto.

Those certain lots in the city of Tombstone, County of Cochise, State of Arizona.

Lots 15, 17, 19, 20, 21, 22, and 40 feet S.E. end of 23, Block 5.

Lots part of 1 to 10 inclusive, Block 5 1/2.

Lots 5, 6, 13 to 24, inclusive, Block 6.

Lots 1, 5, 6, 11 to 21 inclusive, Block 7.

Lots 1 to 24 inclusive, Block 8.

Lots 1 to 24 inclusive, Block 9.

Lots 1 to 5 inclusive, 8 to 24 inclusive, Block 10.

Lots 6 to 24, inclusive, Block 11.

Lots 9 to 10, Block 18.

Lots 17 and 18, Block 21.

Lots part of 15 and 16 to 22, inclusive, Block 23.

Lots 2 to 10 inclusive, 14 to 23 inclusive, Block 24.

Lots 1 to 4 inclusive, 8, part of 9 to 11, all of 12 to 24 inclusive, Block 25.

Lots 3, 4 part 11, all of 12 and 20, Block 37.

Lots 1, 2, 5 to 20 inclusive, Block 30.

Lots 1 to 8 inclusive, part of 9, 11, 12; all of 23 and 24, Block 39.

Lots 17 and 18, Block 48.

Lots 22, 23 and 24, Block 49.

Lots 5 to 9 inclusive, 13 to 18 inclusive, Block 50.

Lots 15 and 16; 5 to 14 inclusive, 19 and 20, Block 51.

Lots part 1, 3 and 4; all 5, 6, 12, 13 and 14, Block 64.

Lots 4 to 24 inclusive, Block 65.

Lots 1 to 10 inclusive, Block S.

Lots 1, 4 to 22 inclusive, Block D.

Lots 1 to 6 inclusive, Block E.

Lots 1 to 4 inclusive, Block F.

Lots 1 to 10 inclusive, Block G.

Lots 14 and 15, Block O.

Lots part of 3, 4, 5, and 6; all 9 and 10; part 11 and 12; all 13 and 14, Block P.

Lots 1 to 6, 16 to 24, inclusive, Block R.

Lots 1 to 10 inclusive, Block T.

Also that certain lot, piece or parcel of land described in Book 15, Deeds of Mines, Page 306.

That portion of the Mexican grant of land known as San Juan de Las Boquillas y Nogalos on the San Pedro River in said County and Territory upon which is built and situated the quartz mill of the Grand Central Mining Company with a frontage of 40 rods on said river on either side, northerly and southerly of said quartz mill, and running easterly from in a river to the eastern boundary of said grant, that is 80 rods frontage on said river, and running with the same width easterly to the eastern boundary line of said grant, with the said quartz mill in its entire eastern and western line.

Together with all improvement, Tenements, hereditaments, and appurtenances...All mining and milling equipment, boilers, engines...

No Reservation.

24. **Quit Claim Mining Deed, Book 27 d/m, Page 335, dated 7/7/1914, recorded 7/7/1914.**
- Grantor:** A. L. Crow, Acting Trustee in Bankruptcy of the Estate of the Tombstone Consolidated Mines Company, LTD, a corporation, Bankrupt
- Grantee:** Walter Douglas
- Conveys:** Those certain Mining Claims in the Tombstone Mining Districts: All interest together with all the dips, spurs and angles, and all the metals, ores, gold and silver...
- Covers:** **Alkey**, Patent No. 14930, Book 12, Deeds of Mines, Page 261.
Banner, Patent No. 36238, Book 15, Deeds of Mines, Page 386.
Boss, Patent No. 35876, Book 14, Deeds of Mines, page 594.
Blue Monday, Patent No. 6661, Book 15, Deeds of Mines, Page 458.
Brother Jonathan, Patent No. 9932, Book 8, Deeds of Mines, Page 530.
Chance, Patent No. 24443, Book 11, Deeds of Mines, Page 550.
C.O.D., Patent No. 20949, Book 15, Deeds of Mines, Page 108.
Content, Patent No. 17386, Book 15, Deeds of Mines, Page 297.
Contact, Patent No. 12305, Book 9, Deeds of Mines, Page 536.
Contention, Patent No. 38126, Book 3, Transcribed Deeds of Mines, Page 394.
Cocopah, Patent No. 6278, Book 6, Deeds of Mines, Page 440.
Contentment, Patent No. 17387, Book 15, Deeds of Mines, page 300.
Defence, Patent No. 5504, Book 14, Deeds of Mines, Page 289.
East Side, Patent No. 5244, Book 14, Deeds of Mines, Page 272.
East Side No. 2, Patent No. 9785, Book 14, Deeds of Mines, Page 278.
Emerald, Patent No. 9998, Book 8, Deeds of Mines, Page 600.
Empire, Patent No. 14371, Book 11, Deeds of Mines, Page 76.
Extacy, Patent No. 7420, Book 8, Deeds of Mines, Page 87.
First South Extension of the Toughnut Lode, Patent No. 5308, Book 5, Deeds of Mines, Page 1.
Flora Morrison, Patent No. 9105, Book 8, Deeds of Mines, Page 177.
Gilded Age, Patent No. 9107, Book 9, Deeds of Mines, Page 34.
Good Enough, Patent No. 5111, Book 14, Deeds of Mines, Page 311.
Grand Central, Patent No. 5352, Book 5, Deeds of Mines, Page 24.
Grand Dipper, Patent No. 9997, Book 8, Deeds of Mines, Page 606.
Hard Up, Patent No. 11695, Book 27, Deeds of Mines, Page 278.
Herald, Patent No. 6655, Book 15, Deeds of Mines, Page 261.
Hidden Treasure, Patent No. 25510, Book 11, Deeds of Mines, Page 556.
Last Chance No. 2, Patent No. 21679, Book 11, Deeds of Mines, Page 553.
Lowell, Patent No. 24831, Book 12, Deeds of Mines, Page 615.
Lucky Cuss, Patent No. 5503, Book 14, Deeds of Mines, Page 295.
Maine, Patent No. 9933, Book 8, Deeds of Mines, Page 540.
Mayflower, Patent No. 24832, Book 15, Deeds of Mines, Page 360.
Mexican, Patent No. 12306, Book 9, Deeds of Mines, Page 541.
Moonlight, Patent No. 14658, Book 11, Deeds of Mines, Page 543.
Naumkeag, Patent No. 5403, Book 12, Deeds of Mines, Page 17.
New Year, Patent No. 6311, Book 12, Deeds of Mines, Page 260.
North Point, Patent No. 27531, Book 12, Deeds of Mines, Page 568.
North Extension of Sulphuret, Lot No. 71, notice of location recorded in Book 1, Transcribed Records of Mines, Page 415.
Owl's Last Hoot, Patent No. 22371, Book 27, Deeds of Mines, Page 297.
Owl's Nest, Patent No. 5502, Book 14, Deeds of Mines, Page 319.
Poor X, Patent No. 5095, Book 4, Deeds of Mines, Page 3.
Prompter, Patent No. 10499, Book 27, Deeds of Mines, Page 273.
Revenue, Patent No. 12797, Book 11, Deeds of Mines, Page 24.
San Pedro, Patent No. 6085, Book 27, Deeds of Mines, Page 290.
Shorty, Patent No. 7419, Book 8, Deeds of Mines, Page 93.
Silver Belt, Patent No. 36578, Book 15, Deeds of Mines, Page 382.
Silver Plume, Patent No. 6765, Book 9, Deeds of Mines, Page 497.
Silver Thread, Patent No. 16384, Book 11, Deeds of Mines, Page 564.
South Extension of Sulphuret described in Deed recorded in Book 15, Deeds of Mines, Page 94.
South Extension of Grand Central, Patent No. 7279, Book 7, Deeds of Mines, Page 100.
Standard, Patent No. 24325, Book 11, Deeds of Mines, Page 547.
Sulphuret, Patent No. 5131, Book 5, Deeds of Mines, Page 8.
Survey, Patent No. 5245, Book 14, Deeds of Mines, Page 304.
Survey, Patent No. 7544, Book 7, Deeds of Mines, Page 334.
Sydney, Patent No. 10049, Book 27, Deeds of Mines, Page 293.
Telephone, Patent No. 21569, Book 15, Deeds of Mines, Page 103.
Toughnut, Patent No. 4355, Book 14, Deeds of Mines, Page 263.
Tranquillity, Patent No. 5023, Book 3, Deeds of Mines, Page 565.
Tribute, Patent No. 5246, Book 14, Deeds of Mines, Page 325.

Triple EX, Patent No. 9931, Book 8, Deeds of Mines, Page 536.
Verde, Patent No. 18262, Book 12, Deeds of Mines, Page 265.
Vizina, Patent No. 5156, Book 27, Deeds of Mines, Page 299.
Way Up, Patent No. 5766, Book 5, Deeds of Mines, Page 396.
Wedge, Patent No. 10991, Book 14, Deeds of Mines, Page 258.
West Side, Patent No. 5249, Book 14, Deeds of Mines, Page 283.

One and fifteen-hundredths (1-15/100) acres of "ALTA" patented mine, Patent No. 7982, Book 7, Deeds of Mines, Page 405, fully described in Book 1, Miscellaneous Records, Page 475.

The Northwest portion of "SULPHURET" patented mine, in Book 11, Deeds of Mines, Page 40.

The Southwest portion of "TRANQUILLITY" patented mine, Book 11, Deeds of Mines, Page 40.

The aforesaid "EMPIRE" patented mine, being transferred subject to an unexpired lease of part of the surface ground thereof held by A. L. Grow, which lease by its terms expires June 1st, 1915.

Those certain unpatented lode mining claims situated in said district, county and state, particularly described as follows:

Apache Chief, Location Notice in Book 19, Records of Mines, Page 366.

Aunt Sally, Location Notice in Book 1, Records of Mines, Page 523, in Book 7, Transcribed Records of Mines, Page 47.

Big Comit, Location Notice in Book 5, Records of Mines, Page 472.

Bon Ton (also known as Addie"), Location Notice in Book 2, Records of Mines, Page 384, Amended Location Notice in Book 1, Transcribed Records of Mines, Page 209.

Buckskin, Location Notice in Book 29, Records of Mines, Page 179.

Buffalo, Location Notice in Book 32, Records of Mines, Page 254.

Cornell, Location Notice in Book 22, Records of Mines, Page 471.

Emerald South, Location Notice in Book 7, Records of Mines, Page 589.

Erie, Location Notice in Book 18, Records of Mines, Page 542.

Escondido, Location Notice in Book 9, Records of Mines, Page 205.

Florodora, Location Notice recorded in Book 15, Records of Mines, Page 562.

Fortuna, Location Notice recorded in Book 15, Records of Mines, Page 376.

General Grant, Location Notice recorded in Book 19, Records of Mines, Page 407.

Hawk Eye, Location Notice, Book 3, Transcribed Records of Mines, Page 437, and Amended Location Notice in Book 14, Records of Mines, Page 52.

Hawk Eye Little Wonder, Location Notice in Book 14, Records of Mines, Page 52.

~~Head Centre~~, Location Notice Book 1, Transcribed Records of Mines, Page 249, and Supplemental Location Notice Book 1, Transcribed Miscellaneous Records, Page 87.

Horn Silver, Location Notice recorded in Book 9, Records of Mines, Page 426.

Houghton, Location Notice in Book 22, Records of Mines, Page 470.

Illinois, Location Notice in Book 19, Records of Mines, Page 6.

Little Comet, Location Notice in Book 8, Records of Mines, Page 236.

Little Wonder, Location Notice in Book 3, Transcribed Records of Mines, Page 436, and Amended Location Notice Book 14, Records of Mines, Page 52.

McCann, Location Notice in Book 3, Transcribed Records of Mines, Page 763.

Michigan, Location Notice in Book 22, Records of Mines, Page 472.

Miners Dream, Location Notice in Book 11, Records of Mines, Page 237.

Narrow Gauge, Location Notice in Book 12, Records of Mines, Page 137.

Ninety Eight, Location Notice in Book 14, Records of Mines, Page 506.

Ninety Nine, Location Notice in Book 15, Records of Mines, Page 65.

Oregon, Location Notice in Book 14, Records of Mines, Page 753, and Amended Location Notice in Book 15, Records of Mines, Page 335.

Protection, Location Notice in Book 14, Records of Mines, Page 528.

San Rafael, Location Notice in Book 3, Transcribed Records of Mines, Page 252.

Silver Brick, Location Notice in Book 11, Records of Mines, Page 390.

Silver Chief, Location Notice in Book 14, Records of Mines, Page 590.

Southern Belle, Mineral Survey No. 815, Lot No. 109, Location Notice in Book 1, Transcribed Records of Mines, Page 275.

Yellow Jacket, Location Notice in Book 1, Transcribed Records of Mines, Page 248, Supplemental Location Notice in Book 1, Transcribed Miscellaneous Records, Page 86.

Together with all dips, spurs and angles, and also all the metals, ores, gold and silver bearing quartz, rock and earth therein, and all the rights, privileges and franchises thereto.

Those certain lots in the city of Tombstone, County of Cochise, State of Arizona.

Lots 15, 17, 19, 20, 21, 22, and 40 feet S.E. end of 23, Block 5.

Lots part of 1 to 10 inclusive, Block 5 1/2.
Lots 5, 6, 13 to 24, inclusive, Block 6.
Lots 1, 5, 6, 11 to 21 inclusive, Block 7.
Lots 1 to 24 inclusive, Block 8.
Lots 1 to 24 inclusive, Block 9.
Lots 1 to 5 inclusive, 8 to 24 inclusive, Block 10.
Lots 6 to 24, inclusive, Block 11.
Lots 9 to 10, Block 18.
Lots 17 and 18, Block 21.
Lots part of 15 and 16 to 22, inclusive, Block 23.
Lots 2 to 10 inclusive, 14 to 23 inclusive, Block 24.
Lots 1 to 4 inclusive, 8, part of 9 to 11, all of 12 to 24 inclusive, Block 25.
Lots 3, 4 part 11, all of 12 and 20, Block 37.
Lots 1, 2, 5 to 20 inclusive, Block 30.
Lots 1 to 8 inclusive, part of 9, 11, 12; all of 23 and 24, Block 39.
Lots 17 and 18, Block 48.
Lots 22, 23 and 24, Block 49.
Lots 5 to 9 inclusive, 13 to 18 inclusive, Block 50.
Lots 15 and 16; 5 to 14 inclusive, 19 and 20, Block 51.
Lots part 1, 3 and 4; all 5, 6, 12, 13 and 14, Block 64.
Lots 4 to 24 inclusive, Block 65.
Lots 1 to 10 inclusive, Block S.
Lots 1, 4 to 22 inclusive, Block D.
Lots 1 to 6 inclusive, Block E.
Lots 1 to 4 inclusive, Block F.
Lots 1 to 10 inclusive, Block G.
Lots 14 and 15, Block O.
Lots part of 3, 4, 5, and 6; all 9 and 10; part 11 and 12; all 13 and 14, Block P.
Lots 1 to 6, 16 to 24, inclusive, Block R.
Lots 1 to 10 inclusive, Block T.

Also that certain lot, piece or parcel of land described in Book 15, Deeds of Mines, Page 306.

That portion of the Mexican grant of land known as San Juan de Las Boquillas y Nogalos on the San Pedro River in said County and Territory upon which is built and situated the quartz mill of the Grand Central Mining Company with a frontage of 40 rods on said river on either side, northerly and southerly of said quartz mill, and running easterly from in a river to the eastern boundary of said grant, that is 80 rods frontage on said river, and running with the same width easterly to the eastern boundary line of said grant, with the said quartz mill in its entire eastern and western line.

Together with all improvement, Tenements, hereditaments, and appurtenances...All mining and milling equipment, boilers, engines...
No Reservation.

Page 305

24. **Quit Claim Mining Deed, Book 27 d/m, Page 335, dated 7/7/1914, recorded 7/7/1914.**
- Grantor:** A. L. Grow, Acting Trustee in Bankruptcy of the Estate of the Tombstone Consolidated Mines Company, LTD, a corporation, Bankrupt
- Grantee:** Walter Douglas
- Conveys:** Those certain Mining Claims in the Tombstone Mining Districts: All interest together with all the dips, spurs and angles, and all the metals, ores, gold and silver...
- Covers:** Alkey, Patent No. 14930, Book 12, Deeds of Mines, Page 261.
Banner, Patent No. 36238, Book 15, Deeds of Mines, Page 386.
Boss, Patent No. 35876, Book 14, Deeds of Mines, page 594.
Blue Monday, Patent No. 6661, Book 15, Deeds of Mines, Page 458.
Brother Jonathan, Patent No. 9932, Book 8, Deeds of Mines, Page 530.
Chance, Patent No. 24443, Book 11, Deeds of Mines, Page 550.
C.O.D., Patent No. 20949, Book 15, Deeds of Mines, Page 108.
Content, Patent No. 17386, Book 15, Deeds of Mines, Page 297.
Contact, Patent No. 12305, Book 9, Deeds of Mines, Page 536.
Contention, Patent No. 38126, Book 3, Transcribed Deeds of Mines, Page 394.
Cocopah, Patent No. 6278, Book 6, Deeds of Mines, Page 440.
Contentment, Patent No. 17387, Book 15, Deeds of Mines, page 300.
Defence, Patent No. 5504, Book 14, Deeds of Mines, Page 289.
East Side, Patent No. 5244, Book 14, Deeds of Mines, Page 272.
East Side No. 2, Patent No. 9785, Book 14, Deeds of Mines, Page 278.
Emerald, Patent No. 9998, Book 8, Deeds of Mines, Page 600.
Empire, Patent No. 14371, Book 11, Deeds of Mines, Page 76.
Extacy, Patent No. 7420, Book 8, Deeds of Mines, Page 87.
First South Extension of the Toughnut Lode, Patent No. 5308, Book 5, Deeds of Mines, Page 1.
Flora Morrison, Patent No. 9105, Book 8, Deeds of Mines, Page 177.
Gilded Age, Patent No. 9107, Book 9, Deeds of Mines, Page 34.
Good Enough, Patent No. 5111, Book 14, Deeds of Mines, Page 311.
Grand Central, Patent No. 5352, Book 5, Deeds of Mines, Page 24.
Grand Dipper, Patent No. 9997, Book 8, Deeds of Mines, Page 606.
Hard Up, Patent No. 11695, Book 27, Deeds of Mines, Page 278.
Herald, Patent No. 6655, Book 15, Deeds of Mines, Page 261.
Hidden Treasure, Patent No. 25510, Book 11, Deeds of Mines, Page 556.
Last Chance No. 2, Patent No. 21679, Book 11, Deeds of Mines, Page 553.
Lowell, Patent No. 24831, Book 12, Deeds of Mines, Page 615.
Lucky Cuss, Patent No. 5503, Book 14, Deeds of Mines, Page 295.
Maine, Patent No. 9933, Book 8, Deeds of Mines, Page 540.
Mayflower, Patent No. 24832, Book 15, Deeds of Mines, Page 360.
Mexican, Patent No. 12306, Book 9, Deeds of Mines, Page 541.
Moonlight, Patent No. 14658, Book 11, Deeds of Mines, Page 543.
Naumkeag, Patent No. 5403, Book 12, Deeds of Mines, Page 17.
New Year, Patent No. 6311, Book 12, Deeds of Mines, Page 260.
North Point, Patent No. 27531, Book 12, Deeds of Mines, Page 568.
North Extension of Sulphuret, Lot No. 71, notice of location recorded in Book 1, Transcribed Records of Mines, Page 415.
Owl's Last Hoot, Patent No. 22371, Book 27, Deeds of Mines, Page 297.
Owl's Nest, Patent No. 5502, Book 14, Deeds of Mines, Page 319.
Poor X, Patent No. 5095, Book 4, Deeds of Mines, Page 3.
Prompter, Patent No. 10499, Book 27, Deeds of Mines, Page 273.
Revenue, Patent No. 12797, Book 11, Deeds of Mines, Page 24.
San Pedro, Patent No. 6085, Book 27, Deeds of Mines, Page 290.
Shorty, Patent No. 7419, Book 8, Deeds of Mines, Page 93.
Silver Belt, Patent No. 36578, Book 15, Deeds of Mines, Page 382.
Silver Plume, Patent No. 6765, Book 9, Deeds of Mines, Page 497.
Silver Thread, Patent No. 16384, Book 11, Deeds of Mines, Page 564.
South Extension of Sulphuret described in Deed recorded in Book 15, Deeds of Mines, Page 94.
South Extension of Grand Central, Patent No. 7279, Book 7, Deeds of Mines, Page 100.
Standard, Patent No. 24325, Book 11, Deeds of Mines, Page 547.
Sulphuret, Patent No. 5131, Book 5, Deeds of Mines, Page 8.
Survey, Patent No. 5245, Book 14, Deeds of Mines, Page 304.
Survey, Patent No. 7544, Book 7, Deeds of Mines, Page 334.
Sydney, Patent No. 10049, Book 27, Deeds of Mines, Page 293.
Telephone, Patent No. 21569, Book 15, Deeds of Mines, Page 103.
Toughnut, Patent No. 4355, Book 14, Deeds of Mines, Page 263.
Tranquillity, Patent No. 5023, Book 3, Deeds of Mines, Page 565.
Tribute, Patent No. 5246, Book 14, Deeds of Mines, Page 325.

Triple EX, Patent No. 9931, Book 8, Deeds of Mines, Page 536.
Verde, Patent No. 18262, Book 12, Deeds of Mines, Page 265.
Vizina, Patent No. 5156, Book 27, Deeds of Mines, Page 299.
Way Up, Patent No. 5766, Book 5, Deeds of Mines, Page 396.
Wedge, Patent No. 10991, Book 14, Deeds of Mines, Page 258.
West Side, Patent No. 5249, Book 14, Deeds of Mines, Page 283.

One and fifteen-hundredths (1-15/100) acres of "ALTA" patented mine, Patent No. 7982, Book 7, Deeds of Mines, Page 405, fully described in Book 1, Miscellaneous Records, Page 475.

The Northwest portion of "SULPHURET" patented mine, in Book 11, Deeds of Mines, Page 40.

The Southwest portion of "TRANQUILLITY" patented mine, Book 11, Deeds of Mines, Page 40.

The aforesaid "EMPIRE" patented mine, being transferred subject to an unexpired lease of part of the surface ground thereof held by A. L. Grow, which lease by its terms expires June 1st, 1915.

Those certain unpatented lode mining claims situated in said district, county and state, particularly described as follows:

Apache Chief, Location Notice in Book 19, Records of Mines, Page 366.

Aunt Sally, Location Notice in Book 1, Records of Mines, Page 523, in Book 7, Transcribed Records of Mines, Page 47.

Big Comit, Location Notice in Book 5, Records of Mines, Page 472.

Bon Ton (also known as Addie), Location Notice in Book 2, Records of Mines, Page 384, Amended Location Notice in Book 1, Transcribed Records of Mines, Page 209.

Buckskin, Location Notice in Book 29, Records of Mines, Page 179.

Buffalo, Location Notice in Book 32, Records of Mines, Page 254.

Cornell, Location Notice in Book 22, Records of Mines, Page 471.

Emerald South, Location Notice in Book 7, Records of Mines, Page 589.

Erie, Location Notice in Book 18, Records of Mines, Page 542.

Escondido, Location Notice in Book 9, Records of Mines, Page 205.

Florodora, Location Notice recorded in Book 15, Records of Mines, Page 562.

Fortuna, Location Notice recorded in Book 15, Records of Mines, Page 376.

General Grant, Location Notice recorded in Book 19, Records of Mines, Page 407.

Hawk Eye, Location Notice, Book 3, Transcribed Records of Mines, Page 437, and Amended Location Notice in Book 14, Records of Mines, Page 52.

Hawk Eye Little Wonder, Location Notice in Book 14, Records of Mines, Page 52.

Head Centre, Location Notice Book 1, Transcribed Records of Mines, Page 249, and Supplemental Location Notice Book 1, Transcribed Miscellaneous Records, Page 87.

Horn Silver, Location Notice recorded in Book 9, Records of Mines, Page 426.

Houghton, Location Notice in Book 22, Records of Mines, Page 470.

Illinois, Location Notice in Book 19, Records of Mines, Page 6.

Little Comet, Location Notice in Book 8, Records of Mines, Page 236.

Little Wonder, Location Notice in Book 3, Transcribed Records of Mines, Page 436, and Amended Location Notice Book 14, Records of Mines, Page 52.

McCann, Location Notice in Book 3, Transcribed Records of Mines, Page 763.

Michigan, Location Notice in Book 22, Records of Mines, Page 472.

Miners Dream, Location Notice in Book 11, Records of Mines, Page 237.

Narrow Gauge, Location Notice in Book 12, Records of Mines, Page 137.

Ninety Eight, Location Notice in Book 14, Records of Mines, Page 506.

Ninety Nine, Location Notice in Book 15, Records of Mines, Page 65.

Oregon, Location Notice in Book 14, Records of Mines, Page 753, and Amended Location Notice in Book 15, Records of Mines, Page 335.

Protection, Location Notice in Book 14, Records of Mines, Page 528.

San Rafael, Location Notice in Book 3, Transcribed Records of Mines, Page 252.

Silver Brick, Location Notice in Book 11, Records of Mines, Page 390.

Silver Chief, Location Notice in Book 14, Records of Mines, Page 590.

Southern Belle, Mineral Survey No. 815, Lot No. 109, Location Notice in Book 1, Transcribed Records of Mines, Page 275.

Yellow Jacket, Location Notice in Book 1, Transcribed Records of Mines, Page 248, Supplemental Location Notice in Book 1, Transcribed Miscellaneous Records, Page 86.

Together with all dips, spurs and angles, and also all the metals, ores, gold and silver bearing quartz, rock and earth therein, and all the rights, privileges and franchises thereto.

Those certain lots in the city of Tombstone, County of Cochise, State of Arizona.

Lots 15, 17, 19, 20, 21, 22, and 40 feet S.E. end of 23, Block 5.

Lots part of 1 to 10 inclusive, Block 5 1/2.

Lots 5, 6, 13 to 24, inclusive, Block 6.

Lots 1, 5, 6, 11 to 21 inclusive, Block 7.

Lots 1 to 24 inclusive, Block 8.

Lots 1 to 24 inclusive, Block 9.

Lots 1 to 5 inclusive, 8 to 24 inclusive, Block 10.

Lots 6 to 24, inclusive, Block 11.

Lots 9 to 10, Block 18.

Lots 17 and 18, Block 21.

Lots part of 15 and 16 to 22, inclusive, Block 23.

Lots 2 to 10 inclusive, 14 to 23 inclusive, Block 24.

Lots 1 to 4 inclusive, 8, part of 9 to 11, all of 12 to 24 inclusive, Block 25.

Lots 3, 4 part 11, all of 12 and 20, Block 37.

Lots 1, 2, 5 to 20 inclusive, Block 30.

Lots 1 to 8 inclusive, part of 9, 11, 12; all of 23 and 24, Block 39.

Lots 17 and 18, Block 48.

Lots 22, 23 and 24, Block 49.

Lots 5 to 9 inclusive, 13 to 18 inclusive, Block 50.

Lots 15 and 16; 5 to 14 inclusive, 19 and 20, Block 51.

Lots part 1, 3 and 4; all 5, 6, 12, 13 and 14, Block 64.

Lots 4 to 24 inclusive, Block 65.

Lots 1 to 10 inclusive, Block S.

Lots 1, 4 to 22 inclusive, Block D.

Lots 1 to 6 inclusive, Block E.

Lots 1 to 4 inclusive, Block F.

Lots 1 to 10 inclusive, Block G.

Lots 14 and 15, Block O.

Lots part of 3, 4, 5, and 6; all 9 and 10; part 11 and 12; all 13 and 14, Block P.

Lots 1 to 6, 16 to 24, inclusive, Block R.

Lots 1 to 10 inclusive, Block T.

Also that certain lot, piece or parcel of land described in Book 15, Deeds of Mines, Page 306.

That portion of the Mexican grant of land known as San Juan de Las Boquillas y Nogalos on the San Pedro River in said County and Territory upon which is built and situated the quartz mill of the Grand Central Mining Company with a frontage of 40 rods on said river on either side, northerly and southerly of said quartz mill, and running easterly from in a river to the eastern boundary of said grant, that is 80 rods frontage on said river, and running with the same width easterly to the eastern boundary line of said grant, with the said quartz mill in its entire eastern and western line.

Together with all improvement, Tenements, hereditaments, and appurtenances...All mining and milling equipment, boilers, engines...
No Reservation.

Page 302

24. **Quit Claim Mining Deed, Book 27 d/m, Page 335, dated 7/7/1914, recorded 7/7/1914.**
- Grantor:** A. L. Grow, Acting Trustee in Bankruptcy of the Estate of the Tombstone Consolidated Mines Company, LTD, a corporation, Bankrupt
- Grantee:** Walter Douglas
- Conveys:** Those certain Mining Claims in the Tombstone Mining Districts: All interest together with all the dips, spurs and angles, and all the metals, ores, gold and silver...
- Covers:** **Alkey**, Patent No. 14930, Book 12, Deeds of Mines, Page 261.
Banner, Patent No. 36238, Book 15, Deeds of Mines, Page 386.
Boss, Patent No. 35876, Book 14, Deeds of Mines, page 594.
Blue Monday, Patent No. 6661, Book 15, Deeds of Mines, Page 458.
Brother Jonathan, Patent No. 9932, Book 8, Deeds of Mines, Page 530.
Chance, Patent No. 24443, Book 11, Deeds of Mines, Page 550.
C.O.D., Patent No. 20949, Book 15, Deeds of Mines, Page 108.
Content, Patent No. 17386, Book 15, Deeds of Mines, Page 297.
Contact, Patent No. 12305, Book 9, Deeds of Mines, Page 536.
Contention, Patent No. 38126, Book 3, Transcribed Deeds of Mines, Page 394.
Cocopah, Patent No. 6278, Book 6, Deeds of Mines, Page 440.
Contentment, Patent No. 17387, Book 15, Deeds of Mines, page 300.
Defence, Patent No. 5504, Book 14, Deeds of Mines, Page 289.
East Side, Patent No. 5244, Book 14, Deeds of Mines, Page 272.
East Side No. 2, Patent No. 9785, Book 14, Deeds of Mines, Page 278.
Emerald, Patent No. 9998, Book 8, Deeds of Mines, Page 600.
Empire, Patent No. 14371, Book 11, Deeds of Mines, Page 76.
Extacy, Patent No. 7420, Book 8, Deeds of Mines, Page 87.
First South Extension of the Toughnut Lode, Patent No. 5308, Book 5, Deeds of Mines, Page 1.
Flora Morrison, Patent No. 9105, Book 8, Deeds of Mines, Page 177.
Gilded Age, Patent No. 9107, Book 9, Deeds of Mines, Page 34.
Good Enough, Patent No. 5111, Book 14, Deeds of Mines, Page 311.
Grand Central, Patent No. 5352, Book 5, Deeds of Mines, Page 24.
Grand Dipper, Patent No. 9997, Book 8, Deeds of Mines, Page 606.
Hard Up, Patent No. 11695, Book 27, Deeds of Mines, Page 278.
Herald, Patent No. 6655, Book 15, Deeds of Mines, Page 261.
Hidden Treasure, Patent No. 25510, Book 11, Deeds of Mines, Page 556.
Last Chance No. 2, Patent No. 21679, Book 11, Deeds of Mines, Page 553.
Lowell, Patent No. 24831, Book 12, Deeds of Mines, Page 615.
Lucky Cuss, Patent No. 5503, Book 14, Deeds of Mines, Page 295.
Maine, Patent No. 9933, Book 8, Deeds of Mines, Page 540.
Mayflower, Patent No. 24832, Book 15, Deeds of Mines, Page 360.
Mexican, Patent No. 12306, Book 9, Deeds of Mines, Page 541.
Moonlight, Patent No. 14658, Book 11, Deeds of Mines, Page 543.
Naumkeag, Patent No. 5403, Book 12, Deeds of Mines, Page 17.
New Year, Patent No. 6311, Book 12, Deeds of Mines, Page 260.
North Point, Patent No. 27531, Book 12, Deeds of Mines, Page 568.
North Extension of Sulphuret, Lot No. 71, notice of location recorded in Book 1, Transcribed Records of Mines, Page 415.
Owl's Last Hoot, Patent No. 22371, Book 27, Deeds of Mines, Page 297.
Owl's Nest, Patent No. 5502, Book 14, Deeds of Mines, Page 319.
Poor X, Patent No. 5095, Book 4, Deeds of Mines, Page 3.
Prompter, Patent No. 10499, Book 27, Deeds of Mines, Page 273.
Revenue, Patent No. 12797, Book 11, Deeds of Mines, Page 24.
San Pedro, Patent No. 6085, Book 27, Deeds of Mines, Page 290.
Shorty, Patent No. 7419, Book 8, Deeds of Mines, Page 93.
Silver Belt, Patent No. 36578, Book 15, Deeds of Mines, Page 382.
Silver Plume, Patent No. 6765, Book 9, Deeds of Mines, Page 497.
Silver Thread, Patent No. 16384, Book 11, Deeds of Mines, Page 564.
South Extension of Sulphuret described in Deed recorded in Book 15, Deeds of Mines, Page 94.
South Extension of Grand Central, Patent No. 7279, Book 7, Deeds of Mines, Page 100.
Standard, Patent No. 24325, Book 11, Deeds of Mines, Page 547.
Sulphuret, Patent No. 5131, Book 5, Deeds of Mines, Page 8.
Survey, Patent No. 5245, Book 14, Deeds of Mines, Page 304.
Survey, Patent No. 7544, Book 7, Deeds of Mines, Page 334.
Sydney, Patent No. 10049, Book 27, Deeds of Mines, Page 293.
Telephone, Patent No. 21569, Book 15, Deeds of Mines, Page 103.
Toughnut, Patent No. 4355, Book 14, Deeds of Mines, Page 263.
Tranquillity, Patent No. 5023, Book 3, Deeds of Mines, Page 565.
Tribute, Patent No. 5246, Book 14, Deeds of Mines, Page 325.

Triple EX, Patent No. 9931, Book 8, Deeds of Mines, Page 536.
Verde, Patent No. 18262, Book 12, Deeds of Mines, Page 265.
Vizina, Patent No. 5156, Book 27, Deeds of Mines, Page 299.
Way Up, Patent No. 5766, Book 5, Deeds of Mines, Page 396.
Wedge, Patent No. 10991, Book 14, Deeds of Mines, Page 258.
West Side, Patent No. 5249, Book 14, Deeds of Mines, Page 283.

One and fifteen-hundredths (1-15/100) acres of "ALTA" patented mine, Patent No. 7982, Book 7, Deeds of Mines, Page 405, fully described in Book 1, Miscellaneous Records, Page 475.

The Northwest portion of "SULPHURET" patented mine, in Book 11, Deeds of Mines, Page 40.

The Southwest portion of "TRANQUILLITY" patented mine, Book 11, Deeds of Mines, Page 40.

The aforesaid "EMPIRE" patented mine, being transferred subject to an unexpired lease of part of the surface ground thereof held by A. L. Grow, which lease by its terms expires June 1st, 1915.

Those certain unpatented lode mining claims situated in said district, county and state, particularly described as follows:

Apache Chief, Location Notice in Book 19, Records of Mines, Page 366.
Aunt Sally, Location Notice in Book 1, Records of Mines, Page 523, in Book 7, Transcribed Records of Mines, Page 47.
Big Comit, Location Notice in Book 5, Records of Mines, Page 472.
Bon Ton (also known as Addie), Location Notice in Book 2, Records of Mines, Page 384, Amended Location Notice in Book 1, Transcribed Records of Mines, Page 209.
Buckskin, Location Notice in Book 29, Records of Mines, Page 179.
Buffalo, Location Notice in Book 32, Records of Mines, Page 254.
Cornell, Location Notice in Book 22, Records of Mines, Page 471.
Emerald South, Location Notice in Book 7, Records of Mines, Page 589.
Erie, Location Notice in Book 18, Records of Mines, Page 542.
Escondido, Location Notice in Book 9, Records of Mines, Page 205.
Florodora, Location Notice recorded in Book 15, Records of Mines, Page 562.
Fortuna, Location Notice recorded in Book 15, Records of Mines, Page 376.
General Grant, Location Notice recorded in Book 19, Records of Mines, Page 407.
Hawk Eye, Location Notice, Book 3, Transcribed Records of Mines, Page 437, and Amended Location Notice in Book 14, Records of Mines, Page 52.
Hawk Eye Little Wonder, Location Notice in Book 14, Records of Mines, Page 52.
Head Centre, Location Notice Book 1, Transcribed Records of Mines, Page 249, and Supplemental Location Notice Book 1, Transcribed Miscellaneous Records, Page 87.
Horn Silver, Location Notice recorded in Book 9, Records of Mines, Page 426.
Houghton, Location Notice in Book 22, Records of Mines, Page 470.
Illinois, Location Notice in Book 19, Records of Mines, Page 6.
Little Comet, Location Notice in Book 8, Records of Mines, Page 236.
Little Wonder, Location Notice in Book 3, Transcribed Records of Mines, Page 436, and Amended Location Notice Book 14, Records of Mines, Page 52.
McCann, Location Notice in Book 3, Transcribed Records of Mines, Page 763.
Michigan, Location Notice in Book 22, Records of Mines, Page 472.
Miners Dream, Location Notice in Book 11, Records of Mines, Page 237.
Narrow Gauge, Location Notice in Book 12, Records of Mines, Page 137.
Ninety Eight, Location Notice in Book 14, Records of Mines, Page 506.
Ninety Nine, Location Notice in Book 15, Records of Mines, Page 65.
Oregon, Location Notice in Book 14, Records of Mines, Page 753, and Amended Location Notice in Book 15, Records of Mines, Page 335.
Protection, Location Notice in Book 14, Records of Mines, Page 528.
San Rafael, Location Notice in Book 3, Transcribed Records of Mines, Page 252.
Silver Brick, Location Notice in Book 11, Records of Mines, Page 390.
Silver Chief, Location Notice in Book 14, Records of Mines, Page 590.
Southern Belle, Mineral Survey No. 815, Lot No. 109, Location Notice in Book 1, Transcribed Records of Mines, Page 275.
Yellow Jacket, Location Notice in Book 1, Transcribed Records of Mines, Page 248, Supplemental Location Notice in Book 1, Transcribed Miscellaneous Records, Page 86.

Together with all dips, spurs and angles, and also all the metals, ores, gold and silver bearing quartz, rock and earth therein, and all the rights, privileges and franchises thereto.

Those certain lots in the city of Tombstone, County of Cochise, State of Arizona.

Lots 15, 17, 19, 20, 21, 22, and 40 feet S.E. end of 23, Block 5.

Lots part of 1 to 10 inclusive, Block 5 1/2.

Lots 5, 6, 13 to 24, inclusive, Block 6.

Lots 1, 5, 6, 11 to 21 inclusive, Block 7.

Lots 1 to 24 inclusive, Block 8.

Lots 1 to 24 inclusive, Block 9.

Lots 1 to 5 inclusive, 8 to 24 inclusive, Block 10.

Lots 6 to 24, inclusive, Block 11.

Lots 9 to 10, Block 18.

Lots 17 and 18, Block 21.

Lots part of 15 and 16 to 22, inclusive, Block 23.

Lots 2 to 10 inclusive, 14 to 23 inclusive, Block 24.

Lots 1 to 4 inclusive, 8, part of 9 to 11, all of 12 to 24 inclusive, Block 25.

Lots 3, 4 part 11, all of 12 and 20, Block 37.

Lots 1, 2, 5 to 20 inclusive, Block 30.

Lots 1 to 8 inclusive, part of 9, 11, 12; all of 23 and 24, Block 39.

Lots 17 and 18, Block 48.

Lots 22, 23 and 24, Block 49.

Lots 5 to 9 inclusive, 13 to 18 inclusive, Block 50.

Lots 15 and 16; 5 to 14 inclusive, 19 and 20, Block 51.

Lots part 1, 3 and 4; all 5, 6, 12, 13 and 14, Block 64.

Lots 4 to 24 inclusive, Block 65.

Lots 1 to 10 inclusive, Block S.

Lots 1, 4 to 22 inclusive, Block D.

Lots 1 to 6 inclusive, Block E.

Lots 1 to 4 inclusive, Block F.

Lots 1 to 10 inclusive, Block G.

Lots 14 and 15, Block O.

Lots part of 3, 4, 5, and 6; all 9 and 10; part 11 and 12; all 13 and 14, Block P.

Lots 1 to 6, 16 to 24, inclusive, Block R.

Lots 1 to 10 inclusive, Block T.

Also that certain lot, piece or parcel of land described in Book 15, Deeds of Mines, Page 306.

That portion of the Mexican grant of land known as San Juan de Las Boquillas y Nogalos on the San Pedro River in said County and Territory upon which is built and situated the quartz mill of the Grand Central Mining Company with a frontage of 40 rods on said river on either side, northerly and southerly of said quartz mill, and running easterly from in a river to the eastern boundary of said grant, that is 80 rods frontage on said river, and running with the same width easterly to the eastern boundary line of said grant, with the said quartz mill in its entire eastern and western line.

Together with all improvement, Tenements, hereditaments, and appurtenances...All mining and milling equipment, boilers, engines...
No Reservation.

Waco Tex

24. **Quit Claim Mining Deed, Book 27 d/m, Page 335, dated 7/7/1914, recorded 7/7/1914.**
- Grantor:** A. L. Grow, Acting Trustee in Bankruptcy of the Estate of the Tombstone Consolidated Mines Company, LTD, a corporation, Bankrupt
- Grantee:** Walter Douglas
- Conveys:** All interest together with all the dips, spurs and angles, and all the metals, ores, gold and silver...
- Covers:** Alkey, Patent No. 14930, Book 12, Deeds of Mines, Page 261.
Banner, Patent No. 36238, Book 15, Deeds of Mines, Page 386.
Boss, Patent No. 35876, Book 14, Deeds of Mines, page 594.
Blue Monday, Patent No. 6661, Book 15, Deeds of Mines, Page 458.
Brother Jonathan, Patent No. 9932, Book 8, Deeds of Mines, Page 530.
Chance, Patent No. 24443, Book 11, Deeds of Mines, Page 550.
C.O.D., Patent No. 20949, Book 15, Deeds of Mines, Page 108.
Content, Patent No. 17386, Book 15, Deeds of Mines, Page 297.
Contact, Patent No. 12305, Book 9, Deeds of Mines, Page 536.
Contention, Patent No. 38126, Book 3, Transcribed Deeds of Mines, Page 394.
Cocopah, Patent No. 6278, Book 6, Deeds of Mines, Page 440.
Contentment, Patent No. 17387, Book 15, Deeds of Mines, page 300.
Defence, Patent No. 5504, Book 14, Deeds of Mines, Page 289.

East Side, Patent No. 5244, Book 14, Deeds of Mines, Page 272.
East Side No. 2, Patent No. 9785, Book 14, Deeds of Mines, Page 278.
Emerald, Patent No. 9998, Book 8, Deeds of Mines, Page 600.
Empire, Patent No. 14371, Book 11, Deeds of Mines, Page 76.
Extacy, Patent No. 7420, Book 8, Deeds of Mines, Page 87.
First South Extension of the Toughnut Lode, Patent No. 5308, Book 5, Deeds of Mines, Page 1.
Flora Morrison, Patent No. 9105, Book 8, Deeds of Mines, Page 177.
Gilded Age, Patent No. 9107, Book 9, Deeds of Mines, Page 34.
Good Enough, Patent No. 5111, Book 14, Deeds of Mines, Page 311.
Grand Central, Patent No. 5352, Book 5, Deeds of Mines, Page 24.
Grand Dipper, Patent No. 9997, Book 8, Deeds of Mines, Page 606.
Hard Up, Patent No. 11695, Book 27, Deeds of Mines, Page 278.
Herald, Patent No. 6655, Book 15, Deeds of Mines, Page 261.
Hidden Treasure, Patent No. 25510, Book 11, Deeds of Mines, Page 556.
Last Chance No. 2, Patent No. 21679, Book 11, Deeds of Mines, Page 553.
Lowell, Patent No. 24831, Book 12, Deeds of Mines, Page 615.
Lucky Cuss, Patent No. 5503, Book 14, Deeds of Mines, Page 295.
Maine, Patent No. 9933, Book 8, Deeds of Mines, Page 540.
Mayflower, Patent No. 24832, Book 15, Deeds of Mines, Page 360.
Mexican, Patent No. 12306, Book 9, Deeds of Mines, Page 541.
Moonlight, Patent No. 14658, Book 11, Deeds of Mines, Page 543.
Naumkeag, Patent No. 5403, Book 12, Deeds of Mines, Page 17.
New Year, Patent No. 6311, Book 12, Deeds of Mines, Page 260.
North Point, Patent No. 27531, Book 12, Deeds of Mines, Page 568.
North Extension of Sulphuret, Lot No. 71, notice of location recorded in Book 1, Transcribed Records of Mines, Page 415.
Owl's Last Hoot, Patent No. 22371, Book 27, Deeds of Mines, Page 297.
Owl's Nest, Patent No. 5502, Book 14, Deeds of Mines, Page 319.
Poor X, Patent No. 5095, Book 4, Deeds of Mines, Page 3.
Prompter, Patent No. 10499, Book 27, Deeds of Mines, Page 273.
Revenue, Patent No. 12797, Book 11, Deeds of Mines, Page 24.
San Pedro, Patent No. 6085, Book 27, Deeds of Mines, Page 290.
Shorty, Patent No. 7419, Book 8, Deeds of Mines, Page 93.
Silver Belt, Patent No. 36578, Book 15, Deeds of Mines, Page 382.
Silver Plume, Patent No. 6765, Book 9, Deeds of Mines, Page 497.
Silver Thread, Patent No. 16384, Book 11, Deeds of Mines, Page 564.
South Extension of Sulphuret described in Deed recorded in Book 15, Deeds of Mines, Page 94.
South Extension of Grand Central, Patent No. 7279, Book 7, Deeds of Mines, Page 100.
Standard, Patent No. 24325, Book 11, Deeds of Mines, Page 547.
Sulphuret, Patent No. 5131, Book 5, Deeds of Mines, Page 8.
Survey, Patent No. 5245, Book 14, Deeds of Mines, Page 304.
Survey, Patent No. 7544, Book 7, Deeds of Mines, Page 334.
Sydney, Patent No. 10049, Book 27, Deeds of Mines, Page 293.
Telephone, Patent No. 21569, Book 15, Deeds of Mines, Page 103.
Toughnut, Patent No. 4355, Book 14, Deeds of Mines, Page 263.
Tranquillity, Patent No. 5023, Book 3, Deeds of Mines, Page 565.
Tribute, Patent No. 5246, Book 14, Deeds of Mines, Page 325.

Triple EX, Patent No. 9931, Book 8, Deeds of Mines, Page 536.
Verde, Patent No. 18262, Book 12, Deeds of Mines, Page 265.
Vizina, Patent No. 5156, Book 27, Deeds of Mines, Page 299.
Way Up, Patent No. 5766, Book 5, Deeds of Mines, Page 396.
Wedge, Patent No. 10991, Book 14, Deeds of Mines, Page 258.
West Side, Patent No. 5249, Book 14, Deeds of Mines, Page 283.

One and fifteen-hundredths (1-15/100) acres of "ALTA" patented mine, Patent No. 7982, Book 7, Deeds of Mines, Page 405, fully described in Book 1, Miscellaneous Records, Page 475.

The Northwest portion of "SULPHURET" patented mine, in Book 11, Deeds of Mines, Page 40.

The Southwest portion of "TRANQUILLITY" patented mine, Book 11, Deeds of Mines, Page 40.

The aforesaid "EMPIRE" patented mine, being transferred subject to an unexpired lease of part of the surface ground thereof held by A. L. Grow, which lease by its terms expires June 1st, 1915.

Those certain unpatented lode mining claims situated in said district, county and state, particularly described as follows:

Apache Chief, Location Notice in Book 19, Records of Mines, Page 366.
Aunt Sally, Location Notice in Book 1, Records of Mines, Page 523, in Book 7, Transcribed Records of Mines, Page 47.
Big Comit, Location Notice in Book 5, Records of Mines, Page 472.
Bon Ton (also known as Addie), Location Notice in Book 2, Records of Mines, Page 384, Amended Location Notice in Book 1, Transcribed Records of Mines, Page 209.
Buckskin, Location Notice in Book 29, Records of Mines, Page 179.
Buffalo, Location Notice in Book 32, Records of Mines, Page 254.
Cornell, Location Notice in Book 22, Records of Mines, Page 471.
Emerald South, Location Notice in Book 7, Records of Mines, Page 589.
Erie, Location Notice in Book 18, Records of Mines, Page 542.
Escondido, Location Notice in Book 9, Records of Mines, Page 205.
Florodora, Location Notice recorded in Book 15, Records of Mines, Page 562.
Fortuna, Location Notice recorded in Book 15, Records of Mines, Page 376.
General Grant, Location Notice recorded in Book 19, Records of Mines, Page 407.
Hawk Eye, Location Notice, Book 3, Transcribed Records of Mines, Page 437, and Amended Location Notice in Book 14, Records of Mines, Page 52.
Hawk Eye Little Wonder, Location Notice in Book 14, Records of Mines, Page 52.
Head Centre, Location Notice Book 1, Transcribed Records of Mines, Page 249, and Supplemental Location Notice Book 1, Transcribed Miscellaneous Records, Page 87.
Horn Silver, Location Notice recorded in Book 9, Records of Mines, Page 426.
Houghton, Location Notice in Book 22, Records of Mines, Page 470.
Illinois, Location Notice in Book 19, Records of Mines, Page 6.
Little Comet, Location Notice in Book 8, Records of Mines, Page 236.
Little Wonder, Location Notice in Book 3, Transcribed Records of Mines, Page 436, and Amended Location Notice Book 14, Records of Mines, Page 52.
McCann, Location Notice in Book 3, Transcribed Records of Mines, Page 763.
Michigan, Location Notice in Book 22, Records of Mines, Page 472.
Miners Dream, Location Notice in Book 11, Records of Mines, Page 237.
Narrow Gauge, Location Notice in Book 12, Records of Mines, Page 137.
Ninety Eight, Location Notice in Book 14, Records of Mines, Page 506.
Ninety Nine, Location Notice in Book 15, Records of Mines, Page 65.
Oregon, Location Notice in Book 14, Records of Mines, Page 753, and Amended Location Notice in Book 15, Records of Mines, Page 335.
Protection, Location Notice in Book 14, Records of Mines, Page 528.
San Rafael, Location Notice in Book 3, Transcribed Records of Mines, Page 252.
Silver Brick, Location Notice in Book 11, Records of Mines, Page 390.
Silver Chief, Location Notice in Book 14, Records of Mines, Page 590.
Southern Belle, Mineral Survey No. 815, Lot No. 109, Location Notice in Book 1, Transcribed Records of Mines, Page 275.
Yellow Jacket, Location Notice in Book 1, Transcribed Records of Mines, Page 248, Supplemental Location Notice in Book 1, Transcribed Miscellaneous Records, Page 86.

Together with all dips, spurs and angles, and also all the metals, ores, gold and silver bearing quartz, rock and earth therein, and all the rights, privileges and franchises thereto.

Those certain lots in the city of Tombstone, County of Cochise, State of Arizona.

Lots 15, 17, 19, 20, 21, 22, and 40 feet S.E. end of 23, Block 5.

Lots part of 1 to 10 inclusive, Block 5 1/2.

Lots 5, 6, 13 to 24, inclusive, Block 6.

Lots 1, 5, 6, 11 to 21 inclusive, Block 7.

Lots 1 to 24 inclusive, Block 8.

Lots 1 to 24 inclusive, Block 9.

Lots 1 to 5 inclusive, 8 to 24 inclusive, Block 10.

Lots 6 to 24, inclusive, Block 11.

Lots 9 to 10, Block 18.

Lots 17 and 18, Block 21.

Lots part of 15 and 16 to 22, inclusive, Block 23.

Lots 2 to 10 inclusive, 14 to 23 inclusive, Block 24.

Lots 1 to 4 inclusive, 8, part of 9 to 11, all of 12 to 24 inclusive, Block 25.

Lots 3, 4 part 11, all of 12 and 20, Block 37.

Lots 1, 2, 5 to 20 inclusive, Block 30.

Lots 1 to 8 inclusive, part of 9, 11, 12; all of 23 and 24, Block 39.

Lots 17 and 18, Block 48.

Lots 22, 23 and 24, Block 49.

Lots 5 to 9 inclusive, 13 to 18 inclusive, Block 50.

Lots 15 and 16; 5 to 14 inclusive, 19 and 20, Block 51.

Lots part 1, 3 and 4; all 5, 6, 12, 13 and 14, Block 64.

Lots 4 to 24 inclusive, Block 65.

Lots 1 to 10 inclusive, Block S.

Lots 1, 4 to 22 inclusive, Block D.

Lots 1 to 6 inclusive, Block E.

Lots 1 to 4 inclusive, Block F.

Lots 1 to 10 inclusive, Block G.

Lots 14 and 15, Block O.

Lots part of 3, 4, 5, and 6; all 9 and 10; part 11 and 12; all 13 and 14, Block P.

Lots 1 to 6, 16 to 24, inclusive, Block R.

Lots 1 to 10 inclusive, Block T.

Also that certain lot, piece or parcel of land described in Book 15, Deeds of Mines, Page 306.

That portion of the Mexican grant of land known as San Juan de Las Boquillas y Nogalos on the San Pedro River in said County and Territory upon which is built and situated the quartz mill of the Grand Central Mining Company with a frontage of 40 rods on said river on either side, northerly and southerly of said quartz mill, and running easterly from in a river to the eastern boundary of said grant, that is 80 rods frontage on said river, and running with the same width easterly to the eastern boundary line of said grant, with the said quartz mill in its entire eastern and western line.

Together with all improvement, Tenements, hereditaments, and appurtenances...All mining and milling equipment, boilers, engines...

No Reservation.

Page 306

24. **Quit Claim Mining Deed, Book 27 d/m, Page 335, dated 7/7/1914, recorded 7/7/1914.**

Grantor: A. L. Grow, Acting Trustee in Bankruptcy of the Estate of the Tombstone Consolidated Mines Company, LTD, a corporation, Bankrupt

Grantee: Walter Douglas

Those certain Mining Claims in the Tombstone Mining Districts:

Conveys: All interest together with all the dips, spurs and angles, and all the metals, ores, gold and silver...

Covers: **Alkey**, Patent No. 14930, Book 12, Deeds of Mines, Page 261.
Banner, Patent No. 36238, Book 15, Deeds of Mines, Page 386.
Boss, Patent No. 35876, Book 14, Deeds of Mines, page 594.
Blue Monday, Patent No. 6661, Book 15, Deeds of Mines, Page 458.
Brother Jonathan, Patent No. 9932, Book 8, Deeds of Mines, Page 530.
Chance, Patent No. 24443, Book 11, Deeds of Mines, Page 550.
C.O.D., Patent No. 20949, Book 15, Deeds of Mines, Page 108.
Content, Patent No. 17386, Book 15, Deeds of Mines, Page 297.
Contact, Patent No. 12305, Book 9, Deeds of Mines, Page 536.
Contention, Patent No. 38126, Book 3, Transcribed Deeds of Mines, Page 394.
Cocopah, Patent No. 6278, Book 6, Deeds of Mines, Page 440.
Contentment, Patent No. 17387, Book 15, Deeds of Mines, page 300.
Defence, Patent No. 5504, Book 14, Deeds of Mines, Page 289.

East Side, Patent No. 5244, Book 14, Deeds of Mines, Page 272.
East Side No. 2, Patent No. 9785, Book 14, Deeds of Mines, Page 278.
Emerald, Patent No. 9998, Book 8, Deeds of Mines, Page 600.
Empire, Patent No. 14371, Book 11, Deeds of Mines, Page 76.
Extacy, Patent No. 7420, Book 8, Deeds of Mines, Page 87.
First South Extension of the Toughnut Lode, Patent No. 5308, Book 5, Deeds of Mines, Page 1.
Flora Morrison, Patent No. 9105, Book 8, Deeds of Mines, Page 177.
Gilded Age, Patent No. 9107, Book 9, Deeds of Mines, Page 34.
Good Enough, Patent No. 5111, Book 14, Deeds of Mines, Page 311.
Grand Central, Patent No. 5352, Book 5, Deeds of Mines, Page 24.
Grand Dipper, Patent No. 9997, Book 8, Deeds of Mines, Page 606.
Hard Up, Patent No. 11695, Book 27, Deeds of Mines, Page 278.
Herald, Patent No. 6655, Book 15, Deeds of Mines, Page 261.
Hidden Treasure, Patent No. 25510, Book 11, Deeds of Mines, Page 556.
Last Chance No. 2, Patent No. 21679, Book 11, Deeds of Mines, Page 553.
Lowell, Patent No. 24831, Book 12, Deeds of Mines, Page 615.
Lucky Cuss, Patent No. 5503, Book 14, Deeds of Mines, Page 295.
Maine, Patent No. 9933, Book 8, Deeds of Mines, Page 540.
Mayflower, Patent No. 24832, Book 15, Deeds of Mines, Page 360.
Mexican, Patent No. 12306, Book 9, Deeds of Mines, Page 541.
Moonlight, Patent No. 14658, Book 11, Deeds of Mines, Page 543.
Naumkeag, Patent No. 5403, Book 12, Deeds of Mines, Page 17.
New Year, Patent No. 6311, Book 12, Deeds of Mines, Page 260.
North Point, Patent No. 27531, Book 12, Deeds of Mines, Page 568.
North Extension of Sulphuret, Lot No. 71, notice of location recorded in Book 1, Transcribed Records of Mines, Page 415.
Owl's Last Hoot, Patent No. 22371, Book 27, Deeds of Mines, Page 297.
Owl's Nest, Patent No. 5502, Book 14, Deeds of Mines, Page 319.
Poor X, Patent No. 5095, Book 4, Deeds of Mines, Page 3.
Prompter, Patent No. 10499, Book 27, Deeds of Mines, Page 273.
Revenue, Patent No. 12797, Book 11, Deeds of Mines, Page 24.
San Pedro, Patent No. 6085, Book 27, Deeds of Mines, Page 290.
Shorty, Patent No. 7419, Book 8, Deeds of Mines, Page 93.
Silver Belt, Patent No. 36578, Book 15, Deeds of Mines, Page 382.
Silver Plume, Patent No. 6765, Book 9, Deeds of Mines, Page 497.
Silver Thread, Patent No. 16384, Book 11, Deeds of Mines, Page 564.
South Extension of Sulphuret described in Deed recorded in Book 15, Deeds of Mines, Page 94.
South Extension of Grand Central, Patent No. 7279, Book 7, Deeds of Mines, Page 100.
Standard, Patent No. 24325, Book 11, Deeds of Mines, Page 547.
Sulphuret, Patent No. 5131, Book 5, Deeds of Mines, Page 8.
Survey, Patent No. 5245, Book 14, Deeds of Mines, Page 304.
Survey, Patent No. 7544, Book 7, Deeds of Mines, Page 334.
Sydney, Patent No. 10049, Book 27, Deeds of Mines, Page 293.
Telephone, Patent No. 21569, Book 15, Deeds of Mines, Page 103.
Toughnut, Patent No. 4355, Book 14, Deeds of Mines, Page 263.
Tranquillity, Patent No. 5023, Book 3, Deeds of Mines, Page 565.
Tribute, Patent No. 5246, Book 14, Deeds of Mines, Page 325.

Triple EX, Patent No. 9931, Book 8, Deeds of Mines, Page 536.
Verde, Patent No. 18262, Book 12, Deeds of Mines, Page 265.
Vizina, Patent No. 5156, Book 27, Deeds of Mines, Page 299.
Way Up, Patent No. 5766, Book 5, Deeds of Mines, Page 396.
Wedge, Patent No. 10991, Book 14, Deeds of Mines, Page 258.
West Side, Patent No. 5249, Book 14, Deeds of Mines, Page 283.

One and fifteen-hundredths (1-15/100) acres of "ALTA" patented mine, Patent No. 7982, Book 7, Deeds of Mines, Page 405, fully described in Book 1, Miscellaneous Records, Page 475.

The Northwest portion of "SULPHURET" patented mine, in Book 11, Deeds of Mines, Page 40.

The Southwest portion of "TRANQUILLITY" patented mine, Book 11, Deeds of Mines, Page 40.

The aforesaid "EMPIRE" patented mine, being transferred subject to an unexpired lease of part of the surface ground thereof held by A. L. Grow, which lease by its terms expires June 1st, 1915.

Those certain unpatented lode mining claims situated in said district, county and state, particularly described as follows:

Apache Chief, Location Notice in Book 19, Records of Mines, Page 366.
Aunt Sally, Location Notice in Book 1, Records of Mines, Page 523, in Book 7, Transcribed Records of Mines, Page 47.
Big Comit, Location Notice in Book 5, Records of Mines, Page 472.
Bon Ton (also known as Addie), Location Notice in Book 2, Records of Mines, Page 384, Amended Location Notice in Book 1, Transcribed Records of Mines, Page 209.
Buckskin, Location Notice in Book 29, Records of Mines, Page 179.
Buffalo, Location Notice in Book 32, Records of Mines, Page 254.
Cornell, Location Notice in Book 22, Records of Mines, Page 471.
Emerald South, Location Notice in Book 7, Records of Mines, Page 589.
Erie, Location Notice in Book 18, Records of Mines, Page 542.
Escondido, Location Notice in Book 9, Records of Mines, Page 205.
Florodora, Location Notice recorded in Book 15, Records of Mines, Page 562.
Fortuna, Location Notice recorded in Book 15, Records of Mines, Page 376.
General Grant, Location Notice recorded in Book 19, Records of Mines, Page 407.
Hawk Eye, Location Notice, Book 3, Transcribed Records of Mines, Page 437, and Amended Location Notice in Book 14, Records of Mines, Page 52.
Hawk Eye Little Wonder, Location Notice in Book 14, Records of Mines, Page 52.
Head Centre, Location Notice Book 1, Transcribed Records of Mines, Page 249, and Supplemental Location Notice Book 1, Transcribed Miscellaneous Records, Page 87.
Horn Silver, Location Notice recorded in Book 9, Records of Mines, Page 426.
Houghton, Location Notice in Book 22, Records of Mines, Page 470.
Illinois, Location Notice in Book 19, Records of Mines, Page 6.
Little Comet, Location Notice in Book 8, Records of Mines, Page 236.
Little Wonder, Location Notice in Book 3, Transcribed Records of Mines, Page 436, and Amended Location Notice Book 14, Records of Mines, Page 52.
McCann, Location Notice in Book 3, Transcribed Records of Mines, Page 763.
Michigan, Location Notice in Book 22, Records of Mines, Page 472.
Miners Dream, Location Notice in Book 11, Records of Mines, Page 237.
Narrow Gauge, Location Notice in Book 12, Records of Mines, Page 137.
Ninety Eight, Location Notice in Book 14, Records of Mines, Page 506.
Ninety Nine, Location Notice in Book 15, Records of Mines, Page 65.
Oregon, Location Notice in Book 14, Records of Mines, Page 753, and Amended Location Notice in Book 15, Records of Mines, Page 335.
Protection, Location Notice in Book 14, Records of Mines, Page 528.
San Rafael, Location Notice in Book 3, Transcribed Records of Mines, Page 252.
Silver Brick, Location Notice in Book 11, Records of Mines, Page 390.
Silver Chief, Location Notice in Book 14, Records of Mines, Page 590.
Southern Belle, Mineral Survey No. 815, Lot No. 109, Location Notice in Book 1, Transcribed Records of Mines, Page 275.
Yellow Jacket, Location Notice in Book 1, Transcribed Records of Mines, Page 248, Supplemental Location Notice in Book 1, Transcribed Miscellaneous Records, Page 86.

Together with all dips, spurs and angles, and also all the metals, ores, gold and silver bearing quartz, rock and earth therein, and all the rights, privileges and franchises thereto.

Those certain lots in the city of Tombstone, County of Cochise, State of Arizona.

Lots 15, 17, 19, 20, 21, 22, and 40 feet S.E. end of 23, Block 5.

Lots part of 1 to 10 inclusive, Block 5 1/2.

Lots 5, 6, 13 to 24, inclusive, Block 6.

Lots 1, 5, 6, 11 to 21 inclusive, Block 7.

Lots 1 to 24 inclusive, Block 8.

Lots 1 to 24 inclusive, Block 9.

Lots 1 to 5 inclusive, 8 to 24 inclusive, Block 10.

Lots 6 to 24, inclusive, Block 11.

Lots 9 to 10, Block 18.

Lots 17 and 18, Block 21.

Lots part of 15 and 16 to 22, inclusive, Block 23.

Lots 2 to 10 inclusive, 14 to 23 inclusive, Block 24.

Lots 1 to 4 inclusive, 8, part of 9 to 11, all of 12 to 24 inclusive, Block 25.

Lots 3, 4 part 11, all of 12 and 20, Block 37.

Lots 1, 2, 5 to 20 inclusive, Block 30.

Lots 1 to 8 inclusive, part of 9, 11, 12; all of 23 and 24, Block 39.

Lots 17 and 18, Block 48.

Lots 22, 23 and 24, Block 49.

Lots 5 to 9 inclusive, 13 to 18 inclusive, Block 50.

Lots 15 and 16; 5 to 14 inclusive, 19 and 20, Block 51.

Lots part 1, 3 and 4; all 5, 6, 12, 13 and 14, Block 64.

Lots 4 to 24 inclusive, Block 65.

Lots 1 to 10 inclusive, Block S.

Lots 1, 4 to 22 inclusive, Block D.

Lots 1 to 6 inclusive, Block E.

Lots 1 to 4 inclusive, Block F.

Lots 1 to 10 inclusive, Block G.

Lots 14 and 15, Block O.

Lots part of 3, 4, 5, and 6; all 9 and 10; part 11 and 12; all 13 and 14, Block P.

Lots 1 to 6, 16 to 24, inclusive, Block R.

Lots 1 to 10 inclusive, Block T.

Also that certain lot, piece or parcel of land described in Book 15, Deeds of Mines, Page 306.

That portion of the Mexican grant of land known as San Juan de Las Boquillas y Nogalos on the San Pedro River in said County and Territory upon which is built and situated the quartz mill of the Grand Central Mining Company with a frontage of 40 rods on said river on either side, northerly and southerly of said quartz mill, and running easterly from in a river to the eastern boundary of said grant, that is 80 rods frontage on said river, and running with the same width easterly to the eastern boundary line of said grant, with the said quartz mill in its entire eastern and western line.

Together with all improvement, Tenements, hereditaments, and appurtenances...All mining and milling equipment, boilers, engines...
No Reservation.

Page 308

24. **Quit Claim Mining Deed, Book 27 d/m, Page 335, dated 7/7/1914, recorded 7/7/1914.**
- Grantor:** A. L. Grow, Acting Trustee in Bankruptcy of the Estate of the Tombstone Consolidated Mines Company, LTD, a corporation, Bankrupt
- Grantee:** Walter Douglas
- Conveys:** Those certain Mining Claims in the Tombstone Mining Districts: All interest together with all the dips, spurs and angles, and all the metals, ores, gold and silver...
- Covers:** Alkey, Patent No. 14930, Book 12, Deeds of Mines, Page 261.
Banner, Patent No. 36238, Book 15, Deeds of Mines, Page 386.
Boss, Patent No. 35876, Book 14, Deeds of Mines, page 594.
Blue Monday, Patent No. 6661, Book 15, Deeds of Mines, Page 458.
Brother Jonathan, Patent No. 9932, Book 8, Deeds of Mines, Page 530.
Chance, Patent No. 24443, Book 11, Deeds of Mines, Page 550.
C.O.D., Patent No. 20949, Book 15, Deeds of Mines, Page 108.
Content, Patent No. 17386, Book 15, Deeds of Mines, Page 297.
Contact, Patent No. 12305, Book 9, Deeds of Mines, Page 536.
Contention, Patent No. 38126, Book 3, Transcribed Deeds of Mines, Page 394.
Cocopah, Patent No. 6278, Book 6, Deeds of Mines, Page 440.
Contentment, Patent No. 17387, Book 15, Deeds of Mines, page 300.
Defence, Patent No. 5504, Book 14, Deeds of Mines, Page 289.

East Side, Patent No. 5244, Book 14, Deeds of Mines, Page 272.
East Side No. 2, Patent No. 9785, Book 14, Deeds of Mines, Page 278.
Emerald, Patent No. 9998, Book 8, Deeds of Mines, Page 600.
Empire, Patent No. 14371, Book 11, Deeds of Mines, Page 76.
Extacy, Patent No. 7420, Book 8, Deeds of Mines, Page 87.
First South Extension of the Toughnut Lode, Patent No. 5308, Book 5, Deeds of Mines, Page 1.
Flora Morrison, Patent No. 9105, Book 8, Deeds of Mines, Page 177.
Gilded Age, Patent No. 9107, Book 9, Deeds of Mines, Page 34.
Good Enough, Patent No. 5111, Book 14, Deeds of Mines, Page 311.
Grand Central, Patent No. 5352, Book 5, Deeds of Mines, Page 24.
Grand Dipper, Patent No. 9997, Book 8, Deeds of Mines, Page 606.
Hard Up, Patent No. 11695, Book 27, Deeds of Mines, Page 278.
Herald, Patent No. 6655, Book 15, Deeds of Mines, Page 261.
Hidden Treasure, Patent No. 25510, Book 11, Deeds of Mines, Page 556.
Last Chance No. 2, Patent No. 21679, Book 11, Deeds of Mines, Page 553.
Lowell, Patent No. 24831, Book 12, Deeds of Mines, Page 615.
Lucky Cuss, Patent No. 5503, Book 14, Deeds of Mines, Page 295.
Maine, Patent No. 9933, Book 8, Deeds of Mines, Page 540.
Mayflower, Patent No. 24832, Book 15, Deeds of Mines, Page 360.
Mexican, Patent No. 12306, Book 9, Deeds of Mines, Page 541.
Moonlight, Patent No. 14658, Book 11, Deeds of Mines, Page 543.
Naumkeag, Patent No. 5403, Book 12, Deeds of Mines, Page 17.
New Year, Patent No. 6311, Book 12, Deeds of Mines, Page 260.
North Point, Patent No. 27531, Book 12, Deeds of Mines, Page 568.
North Extension of Sulphuret, Lot No. 71, notice of location recorded in Book 1, Transcribed Records of Mines, Page 415.
Owl's Last Hoot, Patent No. 22371, Book 27, Deeds of Mines, Page 297.
Owl's Nest, Patent No. 5502, Book 14, Deeds of Mines, Page 319.
Poor X, Patent No. 5095, Book 4, Deeds of Mines, Page 3.
Prompter, Patent No. 10499, Book 27, Deeds of Mines, Page 273.
Revenue, Patent No. 12797, Book 11, Deeds of Mines, Page 24.
San Pedro, Patent No. 6085, Book 27, Deeds of Mines, Page 290.
Shorty, Patent No. 7419, Book 8, Deeds of Mines, Page 93.
Silver Belt, Patent No. 36578, Book 15, Deeds of Mines, Page 382.
Silver Plume, Patent No. 6765, Book 9, Deeds of Mines, Page 497.
Silver Thread, Patent No. 16384, Book 11, Deeds of Mines, Page 564.
South Extension of Sulphuret described in Deed recorded in Book 15, Deeds of Mines, Page 94.
South Extension of Grand Central, Patent No. 7279, Book 7, Deeds of Mines, Page 100.
Standard, Patent No. 24325, Book 11, Deeds of Mines, Page 547.
Sulphuret, Patent No. 5131, Book 5, Deeds of Mines, Page 8.
Survey, Patent No. 5245, Book 14, Deeds of Mines, Page 304.
Survey, Patent No. 7544, Book 7, Deeds of Mines, Page 334.
Sydney, Patent No. 10049, Book 27, Deeds of Mines, Page 293.
Telephone, Patent No. 21569, Book 15, Deeds of Mines, Page 103.
Toughnut, Patent No. 4355, Book 14, Deeds of Mines, Page 263.
Tranquillity, Patent No. 5023, Book 3, Deeds of Mines, Page 565.
Tribute, Patent No. 5246, Book 14, Deeds of Mines, Page 325.

Triple EX, Patent No. 9931, Book 8, Deeds of Mines, Page 536.
Verde, Patent No. 18262, Book 12, Deeds of Mines, Page 265.
Vizina, Patent No. 5156, Book 27, Deeds of Mines, Page 299.
Way Up, Patent No. 5766, Book 5, Deeds of Mines, Page 396.
Wedge, Patent No. 10991, Book 14, Deeds of Mines, Page 258.
West Side, Patent No. 5249, Book 14, Deeds of Mines, Page 283.

One and fifteen-hundredths (1-15/100) acres of "ALTA" patented mine, Patent No. 7982, Book 7, Deeds of Mines, Page 405, fully described in Book 1, Miscellaneous Records, Page 475.

The Northwest portion of "SULPHURET" patented mine, in Book 11, Deeds of Mines, Page 40.

The Southwest portion of "TRANQUILLITY" patented mine, Book 11, Deeds of Mines, Page 40.

The aforesaid "EMPIRE" patented mine, being transferred subject to an unexpired lease of part of the surface ground thereof held by A. L. Grow, which lease by its terms expires June 1st, 1915.

Those certain unpatented lode mining claims situated in said district, county and state, particularly described as follows:

Apache Chief, Location Notice in Book 19, Records of Mines, Page 366.

Aunt Sally, Location Notice in Book 1, Records of Mines, Page 523, in Book 7, Transcribed Records of Mines, Page 47.

Big Comit, Location Notice in Book 5, Records of Mines, Page 472.

Bon Ton (also known as Addie), Location Notice in Book 2, Records of Mines, Page 384, Amended Location Notice in Book 1, Transcribed Records of Mines, Page 209.

Buckskin, Location Notice in Book 29, Records of Mines, Page 179.

Buffalo, Location Notice in Book 32, Records of Mines, Page 254.

Cornell, Location Notice in Book 22, Records of Mines, Page 471.

Emerald South, Location Notice in Book 7, Records of Mines, Page 589.

Erie, Location Notice in Book 18, Records of Mines, Page 542.

Escondido, Location Notice in Book 9, Records of Mines, Page 205.

Florodora, Location Notice recorded in Book 15, Records of Mines, Page 562.

Fortuna, Location Notice recorded in Book 15, Records of Mines, Page 376.

General Grant, Location Notice recorded in Book 19, Records of Mines, Page 407.

Hawk Eye, Location Notice, Book 3, Transcribed Records of Mines, Page 437, and Amended Location Notice in Book 14, Records of Mines, Page 52.

Hawk Eye Little Wonder, Location Notice in Book 14, Records of Mines, Page 52.

Head Centre, Location Notice Book 1, Transcribed Records of Mines, Page 249, and Supplemental Location Notice Book 1, Transcribed Miscellaneous Records, Page 87.

Horn Silver, Location Notice recorded in Book 9, Records of Mines, Page 426.

Houghton, Location Notice in Book 22, Records of Mines, Page 470.

Illinois, Location Notice in Book 19, Records of Mines, Page 6.

Little Comet, Location Notice in Book 8, Records of Mines, Page 236.

Little Wonder, Location Notice in Book 3, Transcribed Records of Mines, Page 436, and Amended Location Notice Book 14, Records of Mines, Page 52.

McCann, Location Notice in Book 3, Transcribed Records of Mines, Page 763.

Michigan, Location Notice in Book 22, Records of Mines, Page 472.

Miners Dream, Location Notice in Book 11, Records of Mines, Page 237.

Narrow Gauge, Location Notice in Book 12, Records of Mines, Page 137.

Ninety Eight, Location Notice in Book 14, Records of Mines, Page 506.

Ninety Nine, Location Notice in Book 15, Records of Mines, Page 65.

Oregon, Location Notice in Book 14, Records of Mines, Page 753, and Amended Location Notice in Book 15, Records of Mines, Page 335.

Protection, Location Notice in Book 14, Records of Mines, Page 528.

San Rafael, Location Notice in Book 3, Transcribed Records of Mines, Page 252.

Silver Brick, Location Notice in Book 11, Records of Mines, Page 390.

Silver Chief, Location Notice in Book 14, Records of Mines, Page 590.

Southern Belle, Mineral Survey No. 815, Lot No. 109, Location Notice in Book 1, Transcribed Records of Mines, Page 275.

Yellow Jacket, Location Notice in Book 1, Transcribed Records of Mines, Page 248, Supplemental Location Notice in Book 1, Transcribed Miscellaneous Records, Page 86.

Together with all dips, spurs and angles, and also all the metals, ores, gold and silver bearing quartz, rock and earth therein, and all the rights, privileges and franchises thereto.

Those certain lots in the city of Tombstone, County of Cochise, State of Arizona.

Lots 15, 17, 19, 20, 21, 22, and 40 feet S.E. end of 23, Block 5.

Lots part of 1 to 10 inclusive, Block 5 1/2.

Lots 5, 6, 13 to 24, inclusive, Block 6.

Lots 1, 5, 6, 11 to 21 inclusive, Block 7.

Lots 1 to 24 inclusive, Block 8.

Lots 1 to 24 inclusive, Block 9.

Lots 1 to 5 inclusive, 8 to 24 inclusive, Block 10.

Lots 6 to 24, inclusive, Block 11.

Lots 9 to 10, Block 18.

Lots 17 and 18, Block 21.

Lots part of 15 and 16 to 22, inclusive, Block 23.

Lots 2 to 10 inclusive, 14 to 23 inclusive, Block 24.

Lots 1 to 4 inclusive, 8, part of 9 to 11, all of 12 to 24 inclusive, Block 25.

Lots 3, 4 part 11, all of 12 and 20, Block 37.

Lots 1, 2, 5 to 20 inclusive, Block 30.

Lots 1 to 8 inclusive, part of 9, 11, 12; all of 23 and 24, Block 39.

Lots 17 and 18, Block 48.

Lots 22, 23 and 24, Block 49.

Lots 5 to 9 inclusive, 13 to 18 inclusive, Block 50.

Lots 15 and 16; 5 to 14 inclusive, 19 and 20, Block 51.

Lots part 1, 3 and 4; all 5, 6, 12, 13 and 14, Block 64.

Lots 4 to 24 inclusive, Block 65.

Lots 1 to 10 inclusive, Block S.

Lots 1, 4 to 22 inclusive, Block D.

Lots 1 to 6 inclusive, Block E.

Lots 1 to 4 inclusive, Block F.

Lots 1 to 10 inclusive, Block G.

Lots 14 and 15, Block O.

Lots part of 3, 4, 5, and 6; all 9 and 10; part 11 and 12; all 13 and 14, Block P.

Lots 1 to 6, 16 to 24, inclusive, Block R.

Lots 1 to 10 inclusive, Block T.

Also that certain lot, piece or parcel of land described in Book 15, Deeds of Mines, Page 306.

That portion of the Mexican grant of land known as San Juan de Las Boquillas y Nogalos on the San Pedro River in said County and Territory upon which is built and situated the quartz mill of the Grand Central Mining Company with a frontage of 40 rods on said river on either side, northerly and southerly of said quartz mill, and running easterly from in a river to the eastern boundary of said grant, that is 80 rods frontage on said river, and running with the same width easterly to the eastern boundary line of said grant, with the said quartz mill in its entire eastern and western line.

Together with all improvement, Tenements, hereditaments, and appurtenances...All mining and milling equipment, boilers, engines...

No Reservation.

Page 293

October 30, 1988

FM: Michael F. Hartman
282 Westchester Sq. S.
Billings, Montana 59105

TO: Santa Fe Pacific Minerals Corporation
6200 Uptown Blvd. N. E., Suite 400
Albuquerque, NM 87125
Attention: Dennis Cole

RE: Tombstone Prospect, Cochise County, Arizona
T20S, R22E, Sec. 1 thru 3, 11 thru 15 and 22 thru 24
Map Ownership Update for Patented Claims.
Unpatented claim check with prospect map and location date on map.
Colored map indicating Patented claim boundaries.

Dear Mr. Cole,

As to: 1988 Assmt. and or Notice of Intent to Hold covering
unpatented mining claims on the Geographic Index.

1. On the left hand side (in red) of the Geo. Index under the Township and Range is the Document No. of Cochise County, Arizona where the 88 Assmt and/or Notice of Intent to Hold is recorded. The first two digits of the document No. is the year and the second two digits of the doc. No. is the month the document is recorded.
On the right hand side of the Geographic Index under Case Closed (in red) is the word Yes or No. Yes means there is an 88 Assmt.

The check mark next to the claim name (in red) indicates the claim is on your prospect map. No mark next to the claim name indicates I did not find the claim on your map.

I made a list of the claims I did not locate on our prospect map (list enclosed) and then made copies of 1987 Assmt and claim maps and Location Notices at the BLM at Phoenix, Arizona. I indicated in red on the location notices for said claims if there is an 88 Assmt. for the claims not on the prospect map. You can also get this information from the Geographic Index enclosed.

2. AS TO: Colored Map for Patented Claim boundaries:
I did not finish the patented claims in Sections 3, 10, 22 and 23.

Also enclosed is a Mining District Sheet covering the Patented Claims in Sections 22 23 & 24 - I assume you will get this enlarged.

I indicated on the map if conflicts of ground arise when neither patented claim excepts the conflicting claim in the patent. Either the Mining District Sheet boundary lines are wrong or a mistake was made when the claims were patented. When I colored the claims I went by the earliest location date.

3. AS TO: The update of the ownership of the patented claims. I indicate in red on the prospect map the owner. If the Ownership (per assessor records) was the same as on our prospect map I placed in pencil "OK" next to the claim Names. I did not check Tombstone Development Co.'s Patented Claims.

I placed "Multiple Surface Owners on the claims if the assessor records indicated same.

I also placed the location date of the unpatented claims on the prospect map.

Michael F. Hartman

MFH/mh
enc.

October 28, 1988

FM: Mike Hartman

TO: SF Minerals Corporation
Attention: Denny Cole

RE: UNPATENTED CLAIMS NOT ON PROSPECT MAP - Geographic Index dated 7/26/1988
for Tombstone Prospect, Cochise County, Arizona
Township 20 South, Range 22 East, Sec. 1 thru 3, 11 thru 15 & 22 thru 24

ARIZONA MINING CLAIM NO.	CLAIM NAME	LOCATION DATE	REMARKS
282796 - Sec. 11	TJ #4	3/29/1988	conflicts with AJ #3 on prospect map
147593 - Sec. 11	Grandfather "B" Grandmother "B"	12/15/1981	Note: did not get map & location notice for Grandmother "B"
68448 - Sec. 13	TDC 1, 3 thru 15	11/13/1963	gave copies to Denny Cole
125072 - Sec. 13	TDC 19 thru 31	1/9/1981	" " " " "
241836 - Sec. 13	Lakshmi	7/10/1985	
183163 - Sec. 14 15 22	Star 16 A & B Star 9 thru 22 22A & B & C Star 29 thru 48 Cab 91 thru 101, 106 thru 114, 123 thru 131 & 124A	6/1/1982	some of the Star and Cab claims are located off of the prospect map I marked on the map the location of the claims and made copies of part only of said claims maps and location notices.
16744 - Sec. 14	Midnight placer (PL)	9/1/1977	Placer
44451 - Sec. 22	Gambasino's Dream	8/1/1967	
17147 - Sec. 23	Ore Boy	9/1/1977	
117003 - Sec. 23	Miners Candle Holder	11/14/1980	

Checked Computer run for new claims from 7/21/1988 to October 20, 1988 - no new claims
in our area.

Dated October 27, 1988 at Phoenix, Arizona

Michael F. Hartman

MFH//mh
enc.

February 24, 1988

FM: Mike Hartman
Billings, MT 59105

TO: Santa Fe Mining, Inc.
Albuquerque, NM 87125
Attention: Denny Cole

RE: Tombstone Area, Cochise County, Arizona
Unpatented Mining Claims

Dear Mr. Cole,

Attached please find the following:

Jessies	1986 and 1987 Affidavit of Labor by Sue Stockton Heday, owner BLM Serial # 107503
Ace also Dakota & Lobo	1986 and 1987 Affidavit of Annual Work, Mrs Adeline Clark, owner by Wayne Winters, et al BLM Serial # 21998 - Ace 1987 Affidavit of Annual Work for Mrs Adeline Clark by Jack Franks
Cab and Star Claim Group	1986 and 1987 Affidavit of Annual Work, Silver Tech Mines, Inc., Lessee from International Minerals & Metals, owner See attached for serial numbers.
Cab and Star Claim Group also covers the Ray Group	1986 and 1987 Affidavit Charter Mining Corporation, Owner (GP) See attached for serial numbers NOTE: APPEARS TO COVER SOME OF THE SAME STAR AND CAB CLAIMS AS ABOVE.
Blue Top 2 thru 5	1986 and 1987 Affidavit of Annual Work, RTO Corp., lessee and Vijaya and Wayne Winters, James Sorrell and Marion Wallace, Owners, BLM Serial # 69174 thru 69177 1986 & 1987 Proof of Labor C. T. Henderson, owner covers same claims as above
Cab Claim Group also STC #119 & 121	1986 & 1987 Affidavit of Annual Labor Carter Mining Corporation, Owner (Lessee) BLM Serial # 244511 thru 24418
Cab # 78 - 86	1986 & 1987 Affidavit of Annual Labor Carter Mining Corporation (GP), Owner BLM Serial # 183243 thru 183251
Sara 1 - 9 Claim Group	1986 & 1987 Proof of Labor C. T. Henderson, owner BLM Serial # 185817 thru 185825
Sara # 1 & 2 Millsite	1986 & 1987 Notice of Intent to Hold William Graed, Betty Graed and Anthony Lane & Assoc., Inc, Owner and or Agents BLM Serial # 136726

NOTE: The above information was obtained by calling up the claim names on
the computer of the County Clerks at Cochise County, Arizona.

Michael F. Hartman

MFH/mh
enc.

TOMBSTONE PROSPECT
Cochise County, Arizona

Location information covering:

Township 20 South, Range 22 East, Gila & Salt River Meridian
Section 14 - Portion

Alta Lode, Patented, Mineral Cert. No. 191
Lot No. 109
Patent No. 289
9.23 Acres

Book 1 transcribed records of mines, Page 393
Date of Location: 12/10/1878
by: J. J. Jones, Henry Perd and Syllas Biant

Supplemental Location, Book 2 records of Mines, Page 272.
Dated: 7/15/1881
by: Horseshoe Mining Company

Supplemental Location (appears same as above)
Dated: 7/15/1881
by: same as above

unpatented - Bonton

Notice of Location, Book 1 Transcribed Records of Mines, Page 209
Date of Location: 5/6/1878
by: J. Dawson
J. C. Hardy
S. W. Carpenter
M. Katz

Amended Notice of the Bon Ton Mine
Book 2 Records of Mines, Page 382
Dated: 8/6/1881
by: A. H. Emanuel - 2/3rds
T. J. Jeffries - 3/12ths
E. P. Voisard - 1/12ths

Oregans Claimed under United States Mining Law

Thomas Wood Smith

W.C. Chapin

Filed and Recorded at request of J. King May 16th A.D. 1898 at

2 o'clock p.m. S. H. Carpenter, County Recorder

By H. A. McDermott Deputy

Ponton Mine

Book 1 Page 209

Puna County at May 16th 1898. To the undersigned do claim 1500 fifteen hundred feet on this lead or lode of gold and silver bearing ore, this mine runs 400 feet from a monument of stones in a Northerly course and 400 feet in a Southerly course and 300 feet on each side of the vein and situated as follows: One half mile from the Lucky Bear Mine and about 500 yards from the Grand Central Mine and about 7 miles from the San Pedro River and about six miles from the Puna Mine. This Mine shall be known as the Ponton Mine

J. Dawson

J. C. Hardy

S. H. Carpenter

M. Katz

Filed and recorded at request of J. Dawson May 16th A.D. 1898 at

2 o'clock p.m. S. H. Carpenter, County Recorder

By H. A. McDermott Deputy

Punker Hill Mine

May 17th 1898, Puna County at. To the undersigned do claim 1500 fifteen hundred feet on this lead or lode of gold and silver ore situated in the Tombstone Mining District 7 miles from the San Pedro River and situated as follows: One mile from the Grand Central Mine and about one half mile from the North Star Mine, this mine runs from this monument of stone 1500 fifteen hundred feet in an Easterly course and from this monument three hundred feet North, then 1500 fifteen hundred feet East, then six hundred feet South, then 1500 feet West, then 1500 feet North.

Arizona, located under United States Mining Law

Mineral Award Grant 3 Jan 10 Boardman
M.C. Chapin 3

Filed and recorded at request of J. King May 16th 1898 at
2 o'clock p.m.

S. H. Carpenter, County Recorder

By M. W. McDermott Deputy

"Denton Mine"

Book 1 Page 326

Pima County at May 6th 1898 the undersigned do claim 1500 fifteen hundred feet on this lead or lode of gold and silver bearing ore, this mine runs 400 feet from a monument of stones in a Northerly course and 400 feet in a southerly course and 300 feet on each side of the vein and situated as follows: about one half mile from the Lucky Bess Mine and about 500 yards from the Grand Central Mine and about 7 miles from the San Pedro River and about six miles from the Buckle Mine. This Mine shall be known as the Denton Mine.

J. Dawson

J. B. Handy

S. H. Carpenter

M. Natz

Filed and recorded at request of J. Dawson May 16th 1898 at
2 o'clock p.m.

S. H. Carpenter, County Recorder

By M. W. McDermott Deputy

"Bunker Hill Mine"

May 1st 1898, Pima County at the undersigned do claim 1500 fifteen hundred feet on this lead or lode of gold and silver ore situated in the Tombstone Mining District 7 miles from the San Pedro River and situated as follows: One mile from the Grand Central Mine and about one half mile from the North Star Mine, this mine runs from this monument of stone 1500 fifteen hundred feet in an Easterly course and from this monument three hundred feet North three 1500 fifteen hundred feet East three six hundred feet South three 1500 fifteen hundred feet West three three hundred

Amended notice of the above named mine

This mining claim having been located by J. Dawson, J. C. Handy, J. N. Carpenter and M. Stutz on the 6th day of May, 1898 and the notice of said location recorded in the county recorder's office of Pima County, the present owners thereof, the undersigned, for the purpose of correcting and making more complete the description of said claim on record so as to comply with the regulations of the Land office department, post and telegraph records this amended notice giving a true and certain description of said mine as follows:

We the undersigned locate 1500 feet in length along the vein or lode of mineral bearing rock by lode foot in width in accordance with the laws of the United States. Said claim is situated in Tombstone Mining district Cochise County, Arizona. And commences at the initial monument where this notice is posted which bears N 18° 40' East distant 446 feet from U. S. Mineral monument No 1, thence N 30° 45' E 677 feet to center of Lode and of claim thence N 61° 42' E 177 feet to stone monument thence S 36° 00' W 1441 feet to stone monument thence S 61° 42' E 352 feet to stone monument the center of west end of claim thence S 61° 42' East 300 feet to stone monument thence N 35° 04' E 1441 feet to stone monument thence N 61° 42' W 300 feet to center of N end enclosing the claim. Said mining claims retain said name of The Tombstone mine.

This 6th day August AD 1891 A. H. Emanuel 1/3

J. J. Jeffries 1/3

E. J. Vizard 1/3

Filed and recorded at request of A. H. Emanuel

Aug 8 1891 H. J. Jones

Charles J. Jones

Amended notice of the Bon Ton mine

This mining claim having been located by J. Dawson, J. C. Handy, J. N. Carpenter and R. Shatz on the 6th day of May, 1878 and the notice of said location recorded in the county Records office of Pima County, the present owners thereof, the undersigned, for the purpose of correcting and making more complete the description of said claim on record so as to comply with the regulations of the Land office department, post and telegraph records this amended notice giving a true and certain description of said mine as follows:

We the undersigned locate 1500 feet in length along the vein & beds of mineral bearing rock by 600 feet in width in accordance with the laws of the United States. Said claim is situated in Tombstone Mining district Cochise County Arizona, and commences at the initial monument where this notice is posted which bears N 18° 45' East distant 446 feet from the S. Mineral monument No 1; thence N 32° 45' E 677 feet to center of West end of claim thence N 61° 42' W 177 feet to stone monument thence S 36° 58' W 1441 feet to stone monument thence S 61° 42' E 252 feet to stone monument the center of South end of claim thence S 61° 42' East 300 feet to stone monument thence N 85° 04' E 1441 feet to stone monument thence N 61° 42' W 300 feet to center of West end enclosing the claim. Said mining claims retain said name of the Bon Ton mine.

This the 6th day, August AD, 1881 A. H. Emmanuel 3/5

J. J. Jeffries 3/5

E. J. Voisard 1/2

Filed and recorded at request of A. H. Emmanuel

Aug. 8, 1881 H. W. J. W.

H. J. Jones

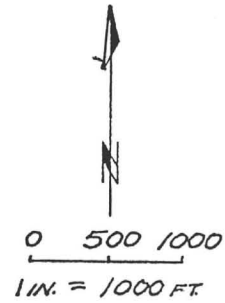
Charles H. H. H.

MISY GROUP MINING CLAIMS
 LOCATED BY E.B. & E.H. ESCAPULE
 T. 20 S. R. 22 E.

RECEIVED
 B. L. M. AZ STATE OFFICE
 OCT 22 1979
 10:00 A.M.
 PHOENIX, ARIZONA

A H C 86200

23	22	19	18
24	21	20	17
13	14	15	16
3	4	6	7
SEC. 9	SEC. 10		
SEC. 16	SEC. 15		
1	2	5	8
12	11	10	9



RECEIVED

NOV 4 1988

LAND DEPT.

October 30, 1988

FM: Michael F. Hartman

TO: SF Mining, Inc.
Attention: Denny Cole

RE: Tombstone Exploration, Inc., a Delaware Corporation
Quiteclaim Deeds to the Escapule's dated 10/14/1988.
Tombstone Prospect, Cochise County, Arizona.

Dear Mr. Cole,

Thought the attached two QCD's may be of some interest to you.

Document # 881021503 - Covers several claims (most out of area)
from Tombstone Exploration, Inc. to
Mildred Escapule (50% interest), and
E. H. Escapule and Bernice Escapule
(50% interest)
Covers: Misy # 3AMD, 4AMD, 6, 7, 13 thru 17,
18 (Geo. Index Indicates Case was closed
8/14/1987), 19 thru 24 and other claims
not in Prospect.

Document # 881021504 - Covers Jeanie claim (Per Geographic Index the
claim was closed 9/5/1985).

NOTE: The Geographic Index indicates E. H. Escapule et al are the
Claimants.

Michael F. Hartman

MFH/mh
enc.

OCT 14 1988/0A

E-2
5.20STATE OF
COUNTY OF

Witness my hand and Official Seal.

I hereby certify that the within instrument was
filed for record in _____ Court
State of _____FEE # 881021504
OFFICIAL RECORDS
COCHISE COUNTY
DATE 10/14/88 HOUR 10MAINE MINING CO.
BOX 1016
TOMBSTONE, AZ. 85638

County Recorder

Deputy

REQUEST

OF
MAINE MINING CO.
CHRISTINE RHODES-RECORDER
FEE : 9.00 PAGES : 1

QUITCLAIM DEED

KNOW ALL MEN BY THESE PRESENTS:

That I (we), Tombstone Exploration, Inc., a Delaware corporation
the undersigned, for the consideration of Ten Dollars, and other valuable considerations, do hereby release, remise, and
forever quitclaim unto E. H. Escapule and Bernice Escapuleall right, title and interest in that certain property situated in Cochise County,
State of Arizona, and described as follows:That certain unpatented lode mining claim known as
Jeanie, located in the Tombstone Mining District of
Cochise County, on February 28, 1980, having the BLM
Serial No. 97107, and recorded in the Cochise County
Recorder's Office in Book 1410 at page 192.*Per Geographic Index dated 7/26/1980
(Page 12102) this was done
4/5/1985.*

Dated

5/7/86Thomas H. Schloss

Thomas H. Schloss, President

President of Tombstone Expl.

ACKNOWLEDGMENT

State of New YorkCounty of Westchester

SS.

This Quitclaim Deed was acknowledged before me, the undersigned Notary Public, this 7th day of
May, 1986, by Thomas H. Schloss

My Commission Expires:

7/31/88

Notary Public

DEBORAH A. HANLEY

OCT 14 1988 10:24

E-2

6.00

STATE OF _____
COUNTY OF _____
Witness my hand and Official Seal.

I hereby certify that the within instrument
filled for record in _____ Co
State of _____



FEE # 881021503
OFFICIAL RECORDS
COCHISE COUNTY
DATE 10/14/88 HOUR 10

881021503
MAINE MINING CO.
BOX 1016
TOMBSTONE, AZ. 85638

County Recorder

Deputy

REQUEST OF

MAINE MINING CO.
CHRISTINE RHODES-RECORDER
FEE : 10.00 PAGES : 6

QUITCLAIM DEED

KNOW ALL MEN BY THESE PRESENTS:

That I (we), Tombstone Exploration, Inc., a Delaware corporation
the undersigned, for the consideration of Ten Dollars, and other valuable considerations, do hereby release, remise, and
forever quitclaim unto Mildred Escapule (50% interest), and E.H. Escapule and Bernice
Escapule (50% interest),

all right, title and interest in that certain property situated in Cochise County,
State of Arizona, and described as follows:

Those certain unpatented lode mining claims situated in
the Tombstone Mining District of Cochise County, as
more fully described in Exhibits A1, A2, A3 and A4
attached hereto.

Dated July 21, 1986

by Thomas H. Schloss
Thomas H. Schloss, President

President of Tombstone Exploration

ACKNOWLEDGMENT

State of New York
County of Westchester)
) SS.

This Quitclaim Deed was acknowledged before me, the undersigned Notary Public, this 21 day of
July, 1986, by Thomas H. Schloss

Michelle M. Tombone

Notary Public

My Commission Expires:

EXHIBIT A1

THE FOLLOWING UNPATENTED LORE MINING CLAIMS SITUATED IN THE TOMBSTONE MINING DISTRICT, STATE OF ARIZONA THE LOCATION NOTICES OF WHICH ARE RECORDED IN THE OFFICE OF THE COUNTY RECORDER OF COCHISE COUNTY AND THE BLM SERIAL NUMBERS OF WHICH ARE AS FOLLOWS:

NAME OF CLAIM	DATE STAKING	RECORDED BOOK/PAGE	RECORDED DATE	BLM SERIAL NUMBERS
MISY #1	AUGUST 1967	536/327	MARCH 27, 1968	AMC-86285
AMENDED				
MISY #2		536/328		AMC-86286
AMENDED				
MISY #3		536/329		AMC-86287
AMENDED				
MISY #4		536/330		AMC-86288
AMENDED				
MISY #5		536/331		AMC-86289
MISY #6		536/332		AMC-86290
MISY #7		536/333		AMC-86291
MISY #8		536/334		AMC-86292
MISY #9		536/335		AMC-86293
MISY #10		536/336		AMC-86294
MISY #11		536/337		AMC-86295
MISY #12		536/338		AMC-86296
MISY #13		536/339		AMC-86297
MISY #14		536/340		AMC-86298
MISY #15		536/341		AMC-86299
MISY #16		536/342		AMC-86300
MISY #17		536/343		AMC-86301
MISY #18		536/344		AMC-86302
MISY #19		536/345		AMC-86303
MISY #20		536/346		AMC-86304
MISY #21		536/347		AMC-86305
MISY #22		536/349		AMC-86306
MISY #24				AMC-86308

OWNERS:

MILDRED ESCAPULE 50%, CHARLESTON RD. TOMBSTONE, AZ. 85638
E. H. ESCAPULE 50%, BOX 193 ALLEN STR. TOMBSTONE, AZ. 85638
(BERNICE ESCAPULE)

RECORDED: COCHISE COUNTY COURTHOUSE, BISBEE, ARIZONA

881021503

CASE CLOSED
8/4/87

EXHIBIT A2

THE FOLLOWING UNPATENTED LORE MINING CLAIMS SITUATED IN THE TOMBSTONE MINING DISTRICT, STATE OF ARIZONA THE LOCATION NOTICES OF WHICH ARE RECORDED IN THE OFFICE OF THE COUNTY RECORDER OF COCHISE COUNTY AND THE BLM SERIAL NUMBERS OF WHICH ARE AS FOLLOWS:

NAME OF CLAIM	DATE STAKING	RECORDED BOOK/PAGE	DATE RECORDED	BLM SERIAL NUMBERS
SOLSTICE #1	AUGUST 8, 1967	536/307	MARCH 27, 1968 (AMENDMENT)	AMC-86244
SOLSTICE #2		536/308		AMC-86245
SOLSTICE #3		536/309		AMC-86246
SOLSTICE #4		536/310		AMC-86247
SOLSTICE #5		536/311		AMC-86248
SOLSTICE #6		536/312		AMC-86249
SOLSTICE #7		536/313		AMC-86250
SOLSTICE #8		536/314		AMC-86251

NAME OF CLAIM	RECORDED BOOK/PAGE	BLM SERIAL NUMBERS
SOLSTICE EXT. #1	536/317	AMC-86254
SOLSTICE EXT. #2	536/318	AMC-86255
SOLSTICE EXT. #3	536/319	AMC-86256
SOLSTICE EXT. #4	536/320	AMC-86257
SOLSTICE EXT. #5	536/321	AMC-86258
SOLSTICE EXT. #6	536/322	AMC-86259
SOLSTICE EXT. #7	536/323	AMC-86260
SOLSTICE EXT. #8	536/324	AMC-86261
SOLSTICE EXT. #9	536/325	AMC-86262
SOLSTICE EXT. #10	536/326	AMC-86263

NAME OF CLAIM	RECORDED BOOK/PAGE	BLM SERIAL NUMBERS
SOLSTICE #9	536/315	AMC-86252
SOLSTICE #10	536/316	AMC-86253

OWNERS:

MILDRED ESCAPULE 50%, CHARLESTON RD. TOMBSTONE, AZ. 85638
E. H. ESCAPULE 50%, BOX 193 ALLEN STR. TOMBSTONE, AZ. 85638
(BERNICE ESCAPULE)

RECORDED: COCHISE COUNTY COURTHOUSE, BISBEE ARIZONA

881021503

EXHIBIT A3

THE FOLLOWING UNPATENTED LODE MINING CLAIMS SITUATED IN THE TOMBSTONE MINING DISTRICT, STATE OF ARIZONA THE LOCATION NOTICES OF WHICH ARE RECORDED IN THE OFFICE OF THE COUNTY RECORDER OF COCHISE COUNTY AND THE BLM SERIAL NUMBERS OF WHICH ARE AS FOLLOWS:

NAME OF CLAIM	DATE STAKING	RECORDED BOOK/PAGE	DATE RECORDED	BLM SERIAL NUMBERS
FOX #1	AUGUST 1967	42/392	MARCH 27, 1968	AMC-86264
AMENDED		536/279	(AMENDMENT)	
FOX #2		42/394		AMC-86265
AMENDED		536/280		
FOX #3		42/343		AMC-86266
AMENDED		536/281		
FOX #4		508/453-454		AMC-86267
AMENDED		536/282		
FOX #5		508/455-456		AMC-86268
AMENDED		536/283		
FOX #6		508/457-458		AMC-86269
AMENDED		536/284		
FOX #7		508/459-460		AMC-86270
AMENDED		536/285		
FOX #8		508/461-462		AMC-86271
AMENDED		536/286		
FOX #9		508/463-464		AMC-86272
AMENDED		536/287		
FOX #10		508/465-466		AMC-86273
AMENDED		536/288		
FOX EXT. #9		532/393		AMC-86283
RECORDED		536/267		
FOX EXT. #10		532/394		AMC-86284
FOX #11		524/308		AMC-86274
RECORDED		532/401-402		
AMENDED		532/403		
AMENDMENT RERECORDED		536/268		
FOX #12		524/309		AMC-86275
RERECORDED		532/404/405		
AMENDED		532/406		
AMENDMENT RERECORDED		536/269		
FOX #13		525/310		AMC-86276
RERECORDED		532/407-408		
AMENDED		532/409		
AMENDMENT RERECORDED		536/270		
FOX #14		524/311		AMC-86277
RERECORDED		532/410-411		
AMENDED		532/412		
AMENDMENT RERECORDED		536/271		

881021503

EXHIBIT A3

NAME OF CLAIM	RECORDED BOOK/PAGE	BLM SERIAL NUMBERS
FOX #15	524/312	AMC-86278
RERECORDED	532/413-414	
AMENDED	532/415	
AMENDMENT RERECORDED	536/277	AMC-86279
FOX #16	524/313	
RERECORDED	532/416-417	
AMENDED	532/418	AMC-86280
FOX #17	524/314	
RERECORDED	532/419-420	
AMENDED	536/421	AMC-86281
FOX #18	524/315	
RERECORDED	532/422-423	
AMENDED	532/424	AMC-86282
FOX #19	524/316	
RERECORDED	532/425-426	
AMENDED	532/427	

OWNERS:

MILDRED ESCAPULE 50%, CHARLESTON RD. TOMBSTONE, AZ. 85633
 E. H. ESCAPULE 50%, BOX 193 ALLEN STR. TOMBSTONE, AZ. 85633
 (BERNICE ESCAPULE)
 RECORDED: COCHISE COUNTY COURTHOUSE, BISBEE, ARIZONA

881021503

EXHIBIT A4

THE FOLLOWING UNPATENTED LODE MINING CLAIMS SITUATED IN THE
TOMBSTONE MINING DISTRICT, STATE OF ARIZONA THE LOCATION NOTICES
OF WHICH ARE RECORDED IN THE OFFICE OF THE COUNTY RECORDER OF
COCHISE COUNTY AND THE BLM SERIAL NUMBERS OF WHICH ARE AS
FOLLOWS:

NAME OF CLAIM	DATE STAKING	RECORDED BOOK/PAGE	RECORDED DATE	BLM SERIAL NUMBERS
WEST FOX #1	OCT. 7, 1979	1372/81-82	OCT. 18, 1979	AMC-93371
WEST FOX #2		1372/83		AMC-93372
WEST FOX #3		1372/84		AMC-93373
WEST FOX #4		1372/85		AMC-93374
WEST FOX #5		1372/86		AMC-93375
WEST FOX #6		1372/87		AMC-93376
WEST FOX #7		1372/88		AMC-93377
WEST FOX #8		1372/89		AMC-93378
WEST FOX #9		1372/90		AMC-93379
WEST FOX #10		1372/91		AMC-93380
WEST FOX #11		1372/92		AMC-93381
WEST FOX #12		1372/93		AMC-93382
WEST FOX #13		1372/94		AMC-93383
WEST FOX #14		1372/95		AMC-93384
WEST FOX #15		1372/96		AMC-93385
WEST FOX #16		1372/97		AMC-93386
WEST FOX #17		1372/98		AMC-93387
WEST FOX #18		1372/99		AMC-93388

OWNERS:

JOHN H. ESCAPULE 50%, OLD DIVIDE RD. TOMBSTONE, AZ. 85633
(J.R. ESCAPULE)

E. H. ESCAPULE 50%, BOX 193 ALLEN STR. TOMBSTONE, AZ. 85633
(BERNICE ESCAPULE)

RECORDED: COCHISE COUNTY COURTHOUSE, BISBEE ARIZONA

881021503



Notary Public

I hereby certify that the within instrument was filed and recorded at request of Ernest B. Escapule

Fee \$ 2.00

Dr. 11/6/62 11:00 PM

Dkt No. 563 Page 181 18755

DKT 563 pg 610 pg 181

STATE OF ARIZONA, ss. COUNTY OF COCHISE

I HEREBY CERTIFY that the within instrument was filed and recorded at request of Ernest B. Escapule

Fee \$ 1.75

Date SEP 26 1962 11:20 AM

Total \$ 1.75

Docket 563 Page 181 No. 13433

DEED
Corrective

NO FEE NECESSARY
EXEMPT UNDER ARS 12-1614

WE, ERNEST B. ESCAPULE and MILDRED ESCAPULE, husband and wife, in consideration of the love and affection which we do bear CHARLES B. ESCAPULE and LOUIS W. ESCAPULE, do hereby give, grant and convey to said Charles B. Escapule and Louis W. Escapule the following described mining claims, situate in the Tombstone Mining District, Cochise County, Arizona, patent of which is duly recorded in the Cochise County Records Office, to which reference is hereby made, and which is incorporated hereto and made a part hereof as if restated herein.

Said patents being duly recorded of said patented mining claims as follows:

1. Accident Lode, recorded Docket 306, page 588-591.
2. Silver Cable Lode, recorded Docket 306, page 598-602
3. Pt. of Alta, DRE 7, page 405
4. Carbonate, DRE 12, page 38
5. Perseverance, DRE 12, page 38
6. Baker Lode, DRE 12, page 38
7. Commodore, DRE 207
8. Leopold, DRE 194
9. May, DRE 7, page 694
10. Michigan Central, DRE 29, page 335

MAIN GROUP
Main, DRE 8, page 540
Brother Jonathan, DRE 8, page 530
Triple X, DRE 8, page 536
Lowell, DRE 12, page 615

ALKEY GROUP
Alkey, DRE 12, page 261

Pierce Mining District, Cochise County Arizona
Lussar, DRE 28, page 296

Ernest B. Escapule
ERNEST B. ESCAPULE

Mildred Escapule
MILDRED ESCAPULE

STATE OF ARIZONA, ss. COUNTY OF COCHISE

The foregoing instrument acknowledged before me this 6th day of September, 1962, by Ernest B. Escapule and Mildred Escapule husband and wife, for the purpose therein expressed.

John F. Smith
NOTARY PUBLIC

OKT 310 P4- 610

STATE OF ARIZONA, ss.
COUNTY OF COCHISE

Wife is my hand and Official Seal
P. W. DEY, JRY County Recorder
Attest: *[Signature]* Deputy

Indexed	Subscribed	Noted
	Compared	

I HEREBY CERTIFY that the within instrument was filed and recorded at request of:

Fee \$ 1.75 *Ernest B. Escapule*
I. R. S. SEP 26 1962-11 30AM
Total \$ 2.10 Page 610 No. 13433
Docket 210

- D E E D -

WE, ERNEST B. ESCAPULE and MILDRED ESCAPULE, husband and wife, in consideration of the love and affection which we do bear CHARLES T. ESCAPULE and LOUIS W. ESCAPULE, do hereby give, grant and convey to said Charles B. Escapule and Louis W. Escapule the following described mining claims, situate in the Tombstone Mining District, Cochise County, Arizona, patent of which is duly recorded in the Cochise County Records Office, to which reference is hereby made, and which is incorporated herein and made a part hereof as if restated herein.

Said patents being duly recorded of said patented mining claims as follows:

1. Accident Lode, recorded Docket 306, page 588-591.
2. Silver Cable Lode, recorded Docket 306, page 598-602
3. Pt. of Alta, DRE 7, page 405
4. Carbonate, DRE 30, page 89
5. Perseverance, DRE 139
6. Baker Lode, DRE 12, page 38
7. Commodore, DRE 207
8. Leopold, DRE 194
9. May, DRE 7, page 694
10. Michigan Central, DRE 29, page 335

MAIN GROUP

Main, DRE 8, page 540
Brother Jonathan, DRE 8, page 530
Triple X, DRE 8, page 536
Lowell, DRE 12, page 615

ALKEY GROUP

Alkey, DRE 12, page 261

Pierce Mining District, Cochise County Arizona
Hussar, DRE 28, page 296


Ernest B. Escapule
ERNEST B. ESCAPULE
Mildred Escapule
MILDRED ESCAPULE

STATE OF ARIZONA { ss.
COUNTY OF COCHISE }

The foregoing instrument acknowledged before me this 6th day of Sept., 1962, by Ernest B. Escapule and Mildred Escapule, husband and wife, for the purpose therein expressed.

My Comm. EXPIRES:
2/6/66

[Signature]
NOTARY PUBLIC



Notary Public

STATE OF ARIZONA
COUNTY OF COCHISE
I HEREBY CERTIFY that the within instrument was filed and recorded at request of Ernest B. Escapule
Witness my hand and Official Seal
Date SEP 26 1962 Fee \$2.00
Docket DKT 563 Page 181
Doc No. 18755

DKT 563 A 610 PG 182

STATE OF ARIZONA
COUNTY OF COCHISE
I HEREBY CERTIFY that the within instrument was filed and recorded at request of Ernest B. Escapule
Witness my hand and Official Seal
Date SEP 26 1962 Fee 1.75
Docket DKT 563 Page 181
Doc No. 18755

DEED
Corrective
NO FEE NECESSARY
EXEMPT UNDER ARS 41-1614

WE, ERNEST B. ESCAPULE and MILDRED ESCAPULE, husband and wife, in consideration of the love and affection which we do bear CHARLES B. ESCAPULE and LOUIS W. ESCAPULE, do hereby give, grant and convey to said Charles B. Escapule and Louis W. Escapule the following described mining claim, situate in the Tombstone Mining District, Cochise County, Arizona, patent of which is duly recorded in the Cochise County Recorder's Office, to which reference is hereby made, and which is incorporated herein and made a part hereof as if restated herein.

Said patents being duly recorded of said patented mining claims as follows:

1. Accident Lode, recorded Docket 306, page 588-591.
2. Silver Cable Lode, recorded Docket 306, page 598-602.
3. Pt. of Alta, DRE 7, page 405
4. Carbonate, DRE 20, page 39 DKT 504 Page 441-447
5. Perseverance, DRE 839
6. Baker Lode, DRE 12, page 38
7. Commodore, DRE 207
8. Leopold, DRE 194
9. May, DRE 7, page 694
10. Michigan Central, DRE 29, page 335

MAIN GROUP
Main, DRE 8, page 540
Brother Jonathan, DRE 8, page 530
Triple X, DRE 8, page 536
Lowell, DRE 12, page 615

ALKEY GROUP
Alkey, DRE 12, page 261

Pierce Mining District, Cochise County Arizona
Lussar, DRE 28, page 296

Ernest B. Escapule
ERNEST B. ESCAPULE
Mildred Escapule
MILDRED ESCAPULE

STATE OF ARIZONA
COUNTY OF COCHISE
The foregoing instrument acknowledged before me this 6th day of September 1962, by Ernest B. Escapule and Mildred Escapule husband and wife, for the purposes therein expressed.

John F. Smith
NOTARY PUBLIC

OCT 310 P4- 610

STATE OF ARIZONA,) ss.
COUNTY OF COCHISE)

WHO is my hand and Official Seal
D. W. NEW, JRY County Recorder
Deputy

I HEREBY CERTIFY that the within instrument was filed and recorded at request of:
Fee \$ 1.75 Ernest B. Escapule
I. R. S. Vol 387, Serial 10
Date SEP. 26 1962-11 30AM
Total \$ 610
Docket 210 Page 13433 No.

Indexed	Noted At	Noted
	Compared	

- D - E - D -

WE, ERNEST B. ESCAPULE and MILDRED ESCAPULE, husband and wife, in consideration of the love and affection which we do bear CHARLES V. ESCAPULE and LOUIS W. ESCAPULE, do hereby give, grant and convey to said Charles B. Escapule and Louis W. Escapule the following described mining claims, situate in the Tombstone Mining District, Cochise County, Arizona, patent of which is duly recorded in the Cochise County Records Office, to which reference is hereby made, and which is incorporated herein and made a part hereof as if restated herein.

Said patents being duly recorded of said patented mining claims as follows:

1. Accident Lode, recorded Docket 306, page 588-591.
2. Silver Gable Lode, recorded Docket 306, page 598-602
3. Pt. of Alta, DRE 7, page 405
4. Carbonate, DRE 30, page 89
5. Perseverance, DRE 139
6. Baker Lode, DRE 12, page 33
7. Commodore, DRE 207
8. Leopold, DRE 194
9. Nav. DRE 7, page 694
10. Michigan Central, DRE 29, page 335

MAIN GROUP

Main, DRE 8, page 540
Brother Jonathan, DRE 8, page 530
Triple X, DRE 8, page 536
Lowell, DRE 12, page 615

ALKEY GROUP

Alkey, DRE 12, page 261

Pierce Mining District, Cochise County Arizona


Hussar, DRE 28, page 296

Ernest B. Escapule
ERNEST B. ESCAPULE
Mildred Escapule
MILDRED ESCAPULE

STATE OF ARIZONA) ss.
COUNTY OF COCHISE)

The foregoing instrument acknowledged before me this 6th day of Sept. 1962, by Ernest B. Escapule and Mildred Escapule husband and wife, for the purpose therein expressed.

NOTARY PUBLIC
MY COM. EXPIRES:
2/6/66



Notary Public

STATE OF ARIZONA
COUNTY OF COCHISE
I HEREBY CERTIFY that the within instrument was filed and recorded at request of Ernest B. Escapule
Witness my hand and Official Seal
JAMES C. BROWN, Notary Public
Fee \$ 2.00
Docket DKT 563 Date SEP 26 1962 11 30 AM
Index 181 Page 18755

STATE OF ARIZONA
COUNTY OF COCHISE
I HEREBY CERTIFY that the within instrument was filed and recorded at request of Ernest B. Escapule
Witness my hand and Official Seal
JAMES C. BROWN, Notary Public
Fee \$ 1.75
Docket DKT 563 Date SEP 26 1962 11 30 AM
Index 181 Page 18755

DEED
Corrective
NO FEE NECESSARY
EXEMPT UNDER ARS 41-1014

WE, ERNEST B. ESCAPULE and MILDRED ESCAPULE, husband and wife, in consideration of the love and affection which we do bear CHARLES B. ESCAPULE and LOUIS W. ESCAPULE, do hereby give, grant and convey to said Charles B. Escapule and Louis W. Escapule the following described mining claims, situate in the Tombstone Mining District, Cochise County, Arizona, patent of which is duly recorded in the Cochise County Records Office, to which reference is hereby made, and which is incorporated herein and made a part hereof as if restated herein.

Said patents being duly recorded of said patented mining claims as follows:

1. Accident Lode, recorded Docket 306, page 588-591.
2. Silver Cable Lode, recorded Docket 306, page 598-602
3. Pt. of Alta, DRE 7, page 405
4. Carbonate, DRE 20, page 39
5. Perseverance, DRE 139
6. Baker Lode, DRE 12, page 38
7. Commodore, DRE 207
8. Leopold, DRE 194
9. May, DRE 7, page 694
10. Michigan Central, DRE 29, page 335

MAIN GROUP
Main, DRE 8, page 540
Brother Jonathan, DRE 8, page 530
Triple X, DRE 8, page 536
Lowell, DRE 12, page 615

ALKEY GROUP
Alkey, DRE 12, page 261

Pierce Mining District, Cochise County Arizona
Assar, DRE 28, page 296

Ernest B. Escapule
ERNEST B. ESCAPULE
Mildred Escapule
MILDRED ESCAPULE

STATE OF ARIZONA
COUNTY OF COCHISE
The foregoing instrument acknowledged before me this 6th day of September, 1962, by Ernest B. Escapule and Mildred Escapule husband and wife, for the purposes therein expressed.

James C. Brown
NOTARY PUBLIC

OCT 310 P4- 610

STATE OF ARIZONA, ss.
COUNTY OF COCHISE

I HEREBY CERTIFY that the within instrument was filed and recorded at request of:

Who in my hand and Official Seal
Dated this 26th day of September 1962
Ernest B. Escapule
Deputy

Fee \$ 1.75
L. R. S.

Ernest B. Escapule
Bel 387, 388, 389, 390, 391, 392, 393, 394, 395, 396, 397, 398, 399, 400, 401, 402, 403, 404, 405, 406, 407, 408, 409, 410, 411, 412, 413, 414, 415, 416, 417, 418, 419, 420, 421, 422, 423, 424, 425, 426, 427, 428, 429, 430, 431, 432, 433, 434, 435, 436, 437, 438, 439, 440, 441, 442, 443, 444, 445, 446, 447, 448, 449, 450, 451, 452, 453, 454, 455, 456, 457, 458, 459, 460, 461, 462, 463, 464, 465, 466, 467, 468, 469, 470, 471, 472, 473, 474, 475, 476, 477, 478, 479, 480, 481, 482, 483, 484, 485, 486, 487, 488, 489, 490, 491, 492, 493, 494, 495, 496, 497, 498, 499, 500, 501, 502, 503, 504, 505, 506, 507, 508, 509, 510, 511, 512, 513, 514, 515, 516, 517, 518, 519, 520, 521, 522, 523, 524, 525, 526, 527, 528, 529, 530, 531, 532, 533, 534, 535, 536, 537, 538, 539, 540, 541, 542, 543, 544, 545, 546, 547, 548, 549, 550, 551, 552, 553, 554, 555, 556, 557, 558, 559, 560, 561, 562, 563, 564, 565, 566, 567, 568, 569, 570, 571, 572, 573, 574, 575, 576, 577, 578, 579, 580, 581, 582, 583, 584, 585, 586, 587, 588, 589, 590, 591, 592, 593, 594, 595, 596, 597, 598, 599, 600, 601, 602, 603, 604, 605, 606, 607, 608, 609, 610, 611, 612, 613, 614, 615, 616, 617, 618, 619, 620, 621, 622, 623, 624, 625, 626, 627, 628, 629, 630, 631, 632, 633, 634, 635, 636, 637, 638, 639, 640, 641, 642, 643, 644, 645, 646, 647, 648, 649, 650, 651, 652, 653, 654, 655, 656, 657, 658, 659, 660, 661, 662, 663, 664, 665, 666, 667, 668, 669, 670, 671, 672, 673, 674, 675, 676, 677, 678, 679, 680, 681, 682, 683, 684, 685, 686, 687, 688, 689, 690, 691, 692, 693, 694, 695, 696, 697, 698, 699, 700, 701, 702, 703, 704, 705, 706, 707, 708, 709, 710, 711, 712, 713, 714, 715, 716, 717, 718, 719, 720, 721, 722, 723, 724, 725, 726, 727, 728, 729, 730, 731, 732, 733, 734, 735, 736, 737, 738, 739, 740, 741, 742, 743, 744, 745, 746, 747, 748, 749, 750, 751, 752, 753, 754, 755, 756, 757, 758, 759, 760, 761, 762, 763, 764, 765, 766, 767, 768, 769, 770, 771, 772, 773, 774, 775, 776, 777, 778, 779, 780, 781, 782, 783, 784, 785, 786, 787, 788, 789, 790, 791, 792, 793, 794, 795, 796, 797, 798, 799, 800, 801, 802, 803, 804, 805, 806, 807, 808, 809, 810, 811, 812, 813, 814, 815, 816, 817, 818, 819, 820, 821, 822, 823, 824, 825, 826, 827, 828, 829, 830, 831, 832, 833, 834, 835, 836, 837, 838, 839, 840, 841, 842, 843, 844, 845, 846, 847, 848, 849, 850, 851, 852, 853, 854, 855, 856, 857, 858, 859, 860, 861, 862, 863, 864, 865, 866, 867, 868, 869, 870, 871, 872, 873, 874, 875, 876, 877, 878, 879, 880, 881, 882, 883, 884, 885, 886, 887, 888, 889, 890, 891, 892, 893, 894, 895, 896, 897, 898, 899, 900, 901, 902, 903, 904, 905, 906, 907, 908, 909, 910, 911, 912, 913, 914, 915, 916, 917, 918, 919, 920, 921, 922, 923, 924, 925, 926, 927, 928, 929, 930, 931, 932, 933, 934, 935, 936, 937, 938, 939, 940, 941, 942, 943, 944, 945, 946, 947, 948, 949, 950, 951, 952, 953, 954, 955, 956, 957, 958, 959, 960, 961, 962, 963, 964, 965, 966, 967, 968, 969, 970, 971, 972, 973, 974, 975, 976, 977, 978, 979, 980, 981, 982, 983, 984, 985, 986, 987, 988, 989, 990, 991, 992, 993, 994, 995, 996, 997, 998, 999, 1000

Date SEP 26 1962-11 20AM

Indexed
Filed
Compared
Noted

Total \$
Docket 310

Page 610 No. 13433

- D E E D -

WE, ERNEST B. ESCAPULE and MILDRED ESCAPULE, husband and wife, in consideration of the love and affection which we do bear CHARLES B. ESCAPULE and LOUIS W. ESCAPULE, do hereby give, grant and convey to said Charles B. Escapule and Louis W. Escapule the following described mining claims, situate in the Tombstone Mining District, Cochise County Arizona, patent of which is duly recorded in the Cochise County Records Office, to which reference is hereby made, and which is incorporated herein and made a part hereof as if restated herein.

Said patents being duly recorded of said patented mining claims as follows:

1. Accident Lode, recorded Docket 306, page 588-591.
2. Silver Gable Lode, recorded Docket 306, page 598-602
3. Pt. of Alta, DRE 7, page 405
4. Carbonate, DRE 30, page 89
5. Perseverance, DRE 139
6. Baker Lode, DRE 12, page 38
7. Commodore, DRE 207
8. Leopold, DRE 194
9. Nav. DRE 7, page 694
10. Michigan Central, DRE 29, page 335

MAIN GROUP
Main, DRE 8, page 540
Brother Jonathan, DRE 8, page 530
Triple X, DRE 8, page 536
Lowell, DRE 12, page 615

ALKEY GROUP
Alkey, DRE 12, page 261

Pierce Mining District, Cochise County Arizona
Hussar, DRE 28, page 296

Ernest B. Escapule
ERNEST B. ESCAPULE

Mildred Escapule
MILDRED ESCAPULE

STATE OF ARIZONA (ss.
COUNTY OF COCHISE)

The foregoing instrument acknowledged before me this 6th day of Sept. 1962, by Ernest B. Escapule and Mildred Escapule husband and wife, for the purpose therein expressed.

NOTARY PUBLIC
EXPIRES: 2/6/66

8. **Mining Deed, Book 12 d/m, Page 367, dated 4/28/1899, recorded 4/28/1899.**
Grantor: The Tombstone Mill & Mining Company, a corporation judgment debtor -
By: Cochise Co., Sheriff
Grantee: Waldron J. Cheyney
Conveys: All right, title and interest now and in the future of judgment debtor
together with all the dips, spurs and angles, and all the metals, ores,
gold and silver...
Covers:
- ✓ Defense, Lot No. 88, 20.33 Acres.
 - ✓ East Side, Lot No. 89, 10.90 Acres.
 - ✓ East Side No. 2, Lot No. 124, 2.57 Acres.
 - ✓ Escondido, described in Book 9, Records of Mines, Page 206.
 - ✓ First South Extension Toughnut Mine, Lot No. 72, 11.11 Acres.
 - ✓ Gilded Age Mine, Lot No. 52. Minerals only except Lots.
 - ✓ Goodenough, Lot No. 87, 15.72 Acres.
 - ✓ Hawk Eye-Little Wonder in Book 14, Records of Mines, Page 52.
 - ✓ Horn Silver Mine, Location certificate in Book 9, Records of Mines,
Page 426. Minerals only except Lots.
 - ✓ Lucky Cuss Mines, Lot No. 40, 20.36 Acres.
 - ✓ McCann, described in Book 3, Transcribed Records of Mines, Page 763.
 - ✓ Narrow Gauge in Book 12, Records of Mines, Page 137. The last name
claim contains no surface ground.
 - ✓ North Extension of Sulphuret, Lot No. 71, .85 Acre.
 - ✓ Owl's Last Hoot, Lot No. 209, 4.45 Acres.
 - ✓ Owl's Nest, Lot No. 99, 20.11 Acres.
 - ✓ Southwesterly Corner of Tranquillity, part of Lot No. 49, .134 Acre,
described in Book 11 d/m, Page 40.
 - ✓ Surveyor, Lot No. 95, 1.80 Acres. NOTE: Should be Survey.
 - ✓ The Northwesterly portion of the Sulphuret Mine, more particularly
described in Book 11 d/m, Page 40. Said Sulphuret Mine is described
in U.S. Patent as Lot No. 48, 11.30 Acres.
 - ✓ Toughnut Mine, Lot No. 41, 17.80 Acres.
 - ✓ Tribute Mines, Lot No. 90, 17.80 Acres.
 - ✓ Way Up Mine, Lot No. 53, 19.90 Acres. Minerals only except Lots.
 - ✓ Wedge, Lot No. 123, 11.33 Acres.
 - ✓ West Side Mine, Lot No. 91, 20.50 Acres.
 - ✓ Tribute Mine, Lot No. 90, 17.80 Acres.

together with all mills and machinery thereon.
Deed given per judgment against Grantor at Case No. 2029.

8. **Mining Deed, Book 12 d/m, Page 367, dated 4/28/1899, recorded 4/28/1899.**
Grantor: The Tombstone Mill & Mining Company, a corporation judgment debtor -
By: Cochise Co., Sheriff
Grantee: Waldron J. Cheyney
Conveys: All right, title and interest now and in the future of judgment debtor
together with all the dips, spurs and angles, and all the metals, ores,
gold and silver...
Covers:
- ✓ Defense, Lot No. 88, 20.33 Acres.
 - ✓ East Side, Lot No. 89, 10.90 Acres.
 - ✓ East Side No. 2, Lot No. 124, 2.57 Acres.
 - ✓ Escondido, described in Book 9, Records of Mines, Page 206.
 - ✓ First South Extension Toughnut Mine, Lot No. 72, 11.11 Acres.
 - ✓ Gilded Age Mine, Lot No. 52. Minerals only except Lots.
 - ✓ Goodenough, Lot No. 87, 15.72 Acres.
 - ✓ Hawk Eye-Little Wonder in Book 14, Records of Mines, Page 52.
 - ✓ Horn Silver Mine, Location certificate in Book 9, Records of Mines,
Page 426. Minerals only except Lots.
 - ✓ Lucky Cuss Mines, Lot No. 40, 20.36 Acres.
 - ✓ McCann, described in Book 3, Transcribed Records of Mines, Page 763.
 - ✓ Narrow Gauge in Book 12, Records of Mines, Page 137. The last name
claim contains no surface ground.
 - ✓ North Extension of Sulphuret, Lot No. 71, .85 Acre.
 - ✓ Owl's Last Hoot, Lot No. 209, 4.45 Acres.
 - ✓ Owl's Nest, Lot No. 99, 20.11 Acres.
 - ✓ Southwesterly Corner of Tranquillity, part of Lot No. 49, .134 Acre,
described in Book 11 d/m, Page 40.
 - ✓ Surveyor, Lot No. 95, 1.80 Acres. NOTE: Should be Survey.
 - ✓ The Northwesterly portion of the Sulphuret Mine, more particularly
described in Book 11 d/m, Page 40. Said Sulphuret Mine is described
in U.S. Patent as Lot No. 48, 11.30 Acres.
 - ✓ Toughnut Mine, Lot No. 41, 17.80 Acres.
 - ✓ Tribute Mines, Lot No. 90, 17.80 Acres.
 - ✓ Way Up Mine, Lot No. 53, 19.90 Acres. Minerals only except Lots.
 - ✓ Wedge, Lot No. 123, 11.33 Acres.
 - ✓ West Side Mine, Lot No. 91, 20.50 Acres.
 - ✓ Tribute Mine, Lot No. 90, 17.80 Acres.

together with all mills and machinery thereon.
Deed given per judgment against Grantor at Case No. 2029.

10. **Mining Deed, Book 14 d/m, Page 523, dated 2/6/1901, recorded 8/18/1902.**

Grantor: Waldron J. Cheyney and Fanny P. Cheyney, his wife

Grantee: E. G. Gage

Conveys: All the estate, right, title, interest, property, possession, claims and demand whatsoever.....

Covers: ✓ **Defense**, Lot No. 88 - 20.33 Acres.

✓ **East Side**, Lot No. 89 - 10.90 Acres.

✓ **East No. 2**, Lot No. 124, 2.57 Acres.

✓ **Escondido**, Book 9, Records of Mines, Page 206.

✓ **First South Extension Tough Nut Mine**, designated as Lot No. 72 - 11.11 Acres.

✓ **Gilded Age Mine**, designated as Lot No. 52. The only surface ground of this mine are lots 17, 18, 19, 20, 21, 22, 23 and 24 in Block No. 6, and part of Lot No. 23 in Block No. 5, being forty feet off the southeasterly end thereof, by the width of said lot, according to the Map of Tombstone Townsite.

✓ **Goodenough**, Lot No. 87, 15.72 acres, with improvements thereon.

✓ **Hawk Eye**, Little Wonder, Book 14, Records of Mines, Page 52.

✓ **Horn Silver Mine**, location certificate recorded in Book 9, Record of Mines, Page 426. The only surface ground of this claim are parts of lots 9 and 10 in Block 18, Map of Tombstone townsite, as shown by deed recorded in Book 12, Deeds of Real Estate, Page 9, and improvements thereon.

✓ **Lucky Cuss Mine**, designated as Lot No. 40, 20.36 Acres and improvements thereon.

✓ **McCann** in Book 3, Transcribed Records of Mines, Page 763. Unpatented.

✓ **Narrow Edge**, Book 12, Records of Mines, Page 137. The last named claim contains no surface ground.

✓ **North Extension of Sulphuret**, Lot No. 71, .85 Acre

✓ **Northwest** portion of the Sulphuret Mine described in Book 11, Deeds of Mines, Page 40. Said Sulphuret Mine is designated in the U.S. Patent as Lot No. 48, 11.30 Acres.

✓ **Owl's Last Hoot**, Lot No. 209, 4.45 Acres.

✓ **Owl's Nest**, Lot No. 99, 20.11 Acres.

✓ **Southeasterly Corner Tranquillity**, being part of Lot No. 49, .134 of an Acre, described in Book 11, Deeds of Mines, Page 40.

✓ **Surveyor**, Lot No. 95, 1.80 Acres. NOTE: Should be Survey.

✓ **Tough Nut Mine**, Lot No. 41, 17.80 Acres, together with the improvements thereon.

✓ **Tribute Mine**, designated as Lot No. 90, 17.80 Acres, and improvements thereon.

✓ **Way Up Mine**, designated as Lot No. 53, 19.90 Acres. The only surface ground of this mine are Lots No. 17, 18, 19, 20, 21, 22, 23 & 24 in Block 8 per map of the Tombstone Townsite.

✓ **Wedge**, Lot No. 123, 11.33 Acres.

✓ **West Side Mine**, designated as Lot N. 91, 20.50 Acres and improvements thereon.

Also, those two certain tracts of land situated in the County of Cochise, containing five acres each; both lying and being on the north side of San Pedro River at and near the old Village of Charleston and called the "Cird Mine site" and the "Corbin Mine site."

Together with the mills, machinery and buildings thereon; and all water rights.

No Reservation.

10. **Mining Deed, Book 14 d/m, Page 523, dated 2/6/1901, recorded 8/18/1902.**

Grantor: Waldron J. Cheyney and Fanny P. Cheyney, his wife

Grantee: E. G. Gage

Conveys: All the estate, right, title, interest, property, possession, claims and demand whatsoever.....

- Covers:**
- ✓ **Defense**, Lot No. 88 - 20.33 Acres.
 - ✓ **East Side**, Lot No. 89 - 10.90 Acres.
 - ✓ **East No. 2**, Lot No. 124, 2.57 Acres.
 - ✓ **Escondido**, Book 9, Records of Mines, Page 206.
 - ✓ **First South Extension Tough Nut Mine**, designated as Lot No. 72 - 11.11 Acres.
 - ✓ **Gilded Age Mine**, designated as Lot No. 52. The only surface ground of this mine are lots 17, 18, 19, 20, 21, 22, 23 and 24 in Block No. 6, and part of Lot No. 23 in Block No. 5, being forty feet off the southeasterly end thereof, by the width of said lot, according to the Map of Tombstone Townsite.
 - ✓ **Goodenough**, Lot No. 87, 15.72 acres, with improvements thereon.
 - ✓ **Hawk Eye**, Little Wonder, Book 14, Records of Mines, Page 52.
 - ✓ **Horn Silver Mine**, location certificate recorded in Book 9, Record of Mines, Page 426. The only surface ground of this claim are parts of lots 9 and 10 in Block 18, Map of Tombstone townsite, as shown by deed recorded in Book 12, Deeds of Real Estate, Page 9, and improvements thereon.
 - ✓ **Lucky Cuss Mine**, designated as Lot No. 40, 20.36 Acres and improvements thereon.
 - ✓ **McCann** in Book 3, Transcribed Records of Mines, Page 763. Unpatented.
 - ✓ **Narrow Edge**, Book 12, Records of Mines, Page 137. The last named claim contains no surface ground.
 - ✓ **North Extension of Sulphuret**, Lot No. 71, .85 Acre
 - ✓ **Northwest** portion of the Sulphuret Mine described in Book 11, Deeds of Mines, Page 40. Said Sulphuret Mine is designated in the U.S. Patent as Lot No. 48, 11.30 Acres.
 - ✓ **Owl's Last Hoot**, Lot No. 209, 4.45 Acres.
 - ✓ **Owl's Nest**, Lot No. 99, 20.11 Acres.
 - ✓ **Southeasterly Corner Tranquillity**, being part of Lot No. 49, .134 of an Acre, described in Book 11, Deeds of Mines, Page 40.
 - ✓ **Surveyor**, Lot No. 95, 1.80 Acres. NOTE: Should be Survey.
 - ✓ **Tough Nut Mine**, Lot No. 41, 17.80 Acres, together with the improvements thereon.
 - ✓ **Tribute Mine**, designated as Lot No. 90, 17.80 Acres, and improvements thereon.
 - ✓ **Way Up Mine**, designated as Lot No. 53, 19.90 Acres. The only surface ground of this mine are Lots No. 17, 18, 19, 20, 21, 22, 23 & 24 in Block 8 per map of the Tombstone Townsite.
 - ✓ **Wedge**, Lot No. 123, 11.33 Acres.
 - ✓ **West Side Mine**, designated as Lot N. 91, 20.50 Acres and improvements thereon.
- Also, those two certain tracts of land situated in the County of Cochise, containing five acres each; both lying and being on the north side of San Pedro River at and near the old Village of Charleston and called the "Gird Mine site" and the "Corbin Mine site."

Together with the mills, machinery and buildings thereon; and all water rights.

No Reservation.

11. **Quit Claim Deeds of Mines, Book 14 d/m, Page 517, dated 4/1/1901, recorded 8/18/1902.**
Grantor: Sam W. Cheyney (NMS)
Grantee: E. B. Gage
Conveys: Those certain mining claims in the Tombstone Mining District: All the estate, right, title, interest, property, possession, claims and demand whatsoever together with all the dips, spurs and angles, and all the metals, ores, gold and silver...
Covers: **Defense**, Lot No. 88, 20.33 Acres.
East Side, Lot No. 89, 10.90 Acres.
East Side No. 2, Lot No. 124, 2.57 Acres.
Escondito, Book 9, Records of Mines, Page 206. Unpatented Mining Claim.
First South Extension Tough Nut Mine, designated as Lot 72, .11 Acres. NOTE: Acreage is wrong.
Gilded Age Mine, designated as Lot No. 52. The only surface ground of this mine included are lots number 17, 18, 19, 20, 21, 22, 23 and 24 in Block No. 6 and part of Lot No. 23 in Block No. 5 being forty feet off the southeasterly end thereof, by the width of said lot.
Goodenough, Lot No. 87, 15.72 Acres with improvements thereon.
Hawk Eye, Little Wonder, Book 14, Records of Mines, Page 52. Unpatented Mining Claim.
Horn Silver Mine, location certificate recorded in Book 9, Record of Mines, Page 426. The only surface ground of this claim are parts of Lots No. 9 and 10 in Block No. 18 map of Tombstone townsite as shown by deed recorded in Book 12, Deeds of Real Estate, Page 9, and improvements thereon.
Lucky Cuss Mine, designated as Lot No. 40, 20.36 Acres, and improvements thereon.
McCann, in Book 3, Transcribed Records of Mines, Page 763. Unpatented Mining Claim.
Narrow Gauge, Book 12, Records of Mines, Page 137. The last named claim contains no surface ground. Unpatented Mining Claim.
North Extension of Sulphuret, Lot No. 71, .85 Acre.
Northwesterly portion of the Sulphuret Mine described in Book 11. Deeds of Mines, Page 40. Said Sulphuret Mine is designated as Lot No. 48, 11.30 Acres.
Owl's Last Hoot, Lot No. 209, 4.45 Acres.
Owl's Nest, Lot No. 99, 20.11 Acres.
Southwesterly Corner of Tranquillity, being part of Lot No. 49, .134 of an acre, more particular description in Book 11, Deeds of Mines, Page 40.
Surveyor, Lot No. 95, 1.80 Acres. NOTE: Should be Survey.
Tough Nut Mine, designated as Lot No. 41, 17.80 Acres, together with the improvements thereon.
Tribute Mine, designated as Lot No. 90, 17.80 Acres; and improvements thereon.

Way Up Mine, designated as Lot No. 53, 19.90 Acres. The only surface ground of this mine are the lots situated in the City of Tombstone and number 17, 18, 19, 20, 21, 22, 23 and 24 in Block No. 8.
Wedge, Lot No. 123, 11.33 Acres.
West Side Mine, designated as Lot No. 91, 20.50 Acres and improvements thereon.
Also, those two certain tracts of land situated in the County of Cochise, containing five acres each; both lying and being on the north side of San Pedro River at and near the old Village of Charleston and called the "Gird Mine site" and the Corbin Mine site."

Together with the mills, machinery and buildings thereon.
No Reservation.

11. **Quit Claim Deeds of Mines, Book 14 d/m, Page 517, dated 4/1/1901, recorded 8/18/1902.**
Grantor: Sam W. Cheyney (NMS)
Grantee: E. B. Gage
Conveys: Those certain mining claims in the Tombstone Mining District: All the estate, right, title, interest, property, possession, claims and demand whatsoever together with all the dips, spurs and angles, and all the metals, ores, gold and silver...
Covers: **Defense**, Lot No. 88, 20.33 Acres.
East Side, Lot No. 89, 10.90 Acres.
East Side No. 2, Lot No. 124, 2.57 Acres.
Escondito, Book 9, Records of Mines, Page 206. Unpatented Mining Claim.
First South Extension Tough Nut Mine, designated as Lot 72, .11 Acres. NOTE: Acreage is wrong.
Gilded Age Mine, designated as Lot No. 52. The only surface ground of this mine included are lots number 17, 18, 19, 20, 21, 22, 23 and 24 in Block No. 6 and part of Lot No. 23 in Block No. 5 being forty feet off the southeasterly end thereof, by the width of said lot.
Goodenough, Lot No. 87, 15.72 Acres with improvements thereon.
Hawk Eye, Little Wonder, Book 14, Records of Mines, Page 52. Unpatented Mining Claim.
Horn Silver Mine, location certificate recorded in Book 9, Record of Mines, Page 426. The only surface ground of this claim are parts of Lots No. 9 and 10 in Block No. 18 map of Tombstone townsite as shown by deed recorded in Book 12, Deeds of Real Estate, Page 9, and improvements thereon.
Lucky Cuss Mine, designated as Lot No. 40, 20.36 Acres, and improvements thereon.
McCann, in Book 3, Transcribed Records of Mines, Page 763. Unpatented Mining Claim.
Narrow Gauge, Book 12, Records of Mines, Page 137. The last named claim contains no surface ground. Unpatented Mining Claim.
North Extension of Sulphuret, Lot No. 71, .85 Acre.
Northwesterly portion of the Sulphuret Mine described in Book 11. Deeds of Mines, Page 40. Said Sulphuret Mine is designated as Lot No. 48, 11.30 Acres.
Owl's Last Hoot, Lot No. 209, 4.45 Acres.
Owl's Nest, Lot No. 99, 20.11 Acres.
Southwesterly Corner of Tranquillity, being part of Lot No. 49, .134 of an acre, more particular description in Book 11, Deeds of Mines, Page 40.
Surveyor, Lot No. 95, 1.80 Acres. NOTE: Should be Survey.
Tough Nut Mine, designated as Lot No. 41, 17.80 Acres, together with the improvements thereon.
Tribute Mine, designated as Lot No. 90, 17.80 Acres; and improvements thereon.

Way Up Mine, designated as Lot No. 53, 19.90 Acres. The only surface ground of this mine are the lots situated in the City of Tombstone and number 17, 18, 19, 20, 21, 22, 23 and 24 in Block No. 8.
Wedge, Lot No. 123, 11.33 Acres.
West Side Mine, designated as Lot No. 91, 20.50 Acres and improvements thereon.
Also, those two certain tracts of land situated in the County of Cochise, containing five acres each; both lying and being on the north side of San Pedro River at and near the old Village of Charleston and called the "Gird Mine site" and the Corbin Mine site."

Together with the mills, machinery and buildings thereon.
No Reservation.

22. **Quit Claim Mining Deeds, Book 15 d/m, Page 314, dated 3/26/1903, recorded 3/26/1903.**
- Grantor:** E. B. Gage (NMS)
- Grantee:** The Tombstone Consolidated Maines Company, LTD, an Arizona Corporation
- Conveys:** All property, real personal, or mixed and all interest together with all the dips, spurs and angles, and all the metals, ores, gold and silver...
- Covers:** **Defense Lode**, 20.33 Acres, Mineral Entry No. 117, Lot No. 88, Patent No. 5504.
East Side Lode, 16.91 Acres, Mineral Entry No. 84, Lot No. 89, Patent No. 5244.
East Side No. 2 Lode, No. 124, 2.57 Acres.
Escandido Mine, located in Book 9 of Mines at Page 205. Said mining claim is a relocation of the "Cut Off" mining claim, and is the same property as that described in Book 11 of Deeds of Mines, at Pages 316.
Gilded Age Lode, Mineral Entry No. 51, Lot No. 52, Patent No. 9107, more particularly described in Book 9, Pages 45-6, Deeds of Mines.
Girard Mine and the Toughnut South Extension Lode, 11.11 Acres, Mineral Entry No. 59, Lot No. 72, Patent No. 5308.
Good Enough Lode, 15.75 Acres, being Mineral Entry No. 77, Lot No. 87.
Hawk Eye Mining Claim, location notice recorded in Book 3, Records of Mines, Page 437, Transcribed Records.
The Little Wonder and Hawk Eye parcels of land and premises being described in Book 11, Deeds of Mines, page 594.
Horn Silver Mining Claim, said mine being recorded in Book 9, Records of Mines, Page 426, and in Book 10 of Deeds, Page 437.
Little Wonder Mining Claim, location notice recorded in Book 3, Records of Mines, Page 436, Transcribed Records.
Lucky Cuss Lode, 20.56 Acres, Mineral Entry No. 116, Lot No. 40, Patent No. 5503.
McCann Mining Claim, location notice recorded in Book 3, Transcribed Records of Mines at Page 763.
Narrow Gauge, located January 1st, 1890, Recorded in Book 12, Page 137.
North Extension Sulphuret Mine, bounded as follows:
Beginning at the Northeast corner monument of the "Sulphuret" mining claim; and running thence northwesterly along the Western boundary line of the "Toughnut" extension claim 250 feet more or less to the northwest corner of the said "Toughnut Extension" claim;
thence Southeasterly along the northern boundary of the "Survey" claim 75 feet more or less to the Northwest corner of the said "Survey" claim;
thence Southerly along the eastern boundary of the "Survey" and "West Side" claims 500 feet more or less to the northwest corner monument of the "Sulphuret" mining; being the point where the said corner intersects said eastern boundary of the "West Side Claim";
thence northeasterly along the northern boundary of the "Sulphuret" 600 feet or thereabouts to the place of beginning.
Owl's Last Hoot, 4.45 acres.
Owl's Nest Lode, 20.10 Acres, Mineral Entry No. 11, Lot No. 97.
Sulphuret Mining Claim consisting of three parcels respectively described as follows:
First: All that portion of the Tranquility claim which the Tranquility Mining Company by deed dated the 11th day of September A.D. 1882, and recorded in the Recorder's office of Cochise County aforesaid in

Book 6 of Deeds of Mines, Pages 132 & c, conveyed to the said North Sulphuret Mining Company in fee.

Second: All that part of the Sulphuret Mining claim officially surveyed the 19th day of February A.D. 1880, which the Sulphuret Mining Company, by deed dated the 9th day of June A.D. 1881, and recorded in the Recorder's office aforesaid in Book 2 of Deeds of Mines, pages 547 & c, conveyed unto the said North Sulphuret Mining Company in fee.

Third: All that part and parcel of the Sulphuret Mine lying between the portion of said mine deeded by the Sulphuret Mining Company to the Contention Consolidated Mining Company, and the portion deeded by said Sulphuret Mining Company to the North Sulphuret Mining Company last above described which the said Sulphuret Mining Company, by deed dated the 12th day of September, 1882, and recorded in the Recorder's office aforesaid, in Book 6, Deeds of Mines, page 135 & c, conveyed to the said North Sulphuret Mining Company in fee.

The above three tracts or parcels of land and premises being the same which the North Sulphuret Mining Company, by its deed bearing the date the 29th day of April, A.D. 1884, and recorded in Book 8, Deeds of Mines, pages 171 & c, and the same which is recorded in Book 11, Mining Deeds, page 40.

Survey Lode, 1.81 Acres, Mineral Entry No. 85, Lot No. 95, Patent No. 5245.

Toughnut Lode, 20.66 Acres, Mineral Entry No. 37, Lot No. 41, Patent No. 4355.

Tribute Lode, 17.80 Acres, Mineral Entry No. 86, Lot No. 90.

Way Up Lode, Mineral Entry No. 79, Lot No. 53, Patent No. 7666.

Wedge Lode, Lot No. 123, 11.33 Acres more fully described in U.S. Patent dated September 17th, 1886, recorded in Book 14, page 258, Cochise County Records of Deeds.

West Side Lode, Lot No. 91, 20.55 Acres, being entry No. 83, Patent No. 5249.

All that certain lot or parcel of land - metes and bounds -, being part of Lots 9 and 10 in said Block 18, and the same premises which is recorded in Book 12, Deeds Real Estate, Page 91.

No Reservation.

22. **Quit Claim Mining Deeds, Book 15 d/m, Page 314, dated 3/26/1903, recorded 3/26/1903.**

Grantor: E. B. Gage (NMS)

Grantee: The Tombstone Consolidated Maines Company, LTD, an Arizona Corporation

Conveys: All property, real personal, or mixed and all interest together with all the dips, spurs and angles, and all the metals, ores, gold and silver...

Covers: **Defense Lode**, 20.33 Acres, Mineral Entry No. 117, Lot No. 88, Patent No. 5504.

East Side Lode, 16.91 Acres, Mineral Entry No. 84, Lot No. 89, Patent No. 5244.

East Side No. 2 Lode, No. 124, 2.57 Acres.

Escandido Mine, located in Book 9 of Mines at Page 205. Said mining claim is a relocation of the "Cut Off" mining claim, and is the same property as that described in Book 11 of Deeds of Mines, at Pages 316.

Gilded Age Lode, Mineral Entry No. 51, Lot No. 52, Patent No. 9107, more particularly described in Book 9, Pages 45-6, Deeds of Mines.

Girard Mine and the Toughnut South Extension Lode, 11.11 Acres, Mineral Entry No. 59, Lot No. 72, Patent No. 5308.

Good Enough Lode, 15.75 Acres, being Mineral Entry No. 77, Lot No. 87.

Hawk Eye Mining Claim, location notice recorded in Book 3, Records of Mines, Page 437, Transcribed Records.

The Little Wonder and Hawk Eye parcels of land and premises being described in Book 11, Deeds of Mines, page 594.

Horn Silver Mining Claim, said mine being recorded in Book 9, Records of Mines, Page 426, and in Book 10 of Deeds, Page 437.

Little Wonder Mining Claim, location notice recorded in Book 3, Records of Mines, Page 436, Transcribed Records.

Lucky Cuss Lode, 20.56 Acres, Mineral Entry No. 116, Lot No. 40, Patent No. 5503.

McCann Mining Claim, location notice recorded in Book 3, Transcribed Records of Mines at Page 763.

Narrow Gauge, located January 1st, 1890, Recorded in Book 12, Page 137.

North Extension Sulphuret Mine, bounded as follows:

Beginning at the Northeast corner monument of the "Sulphuret" mining claim; and running thence northwesterly along the Western boundary line of the "Toughnut" extension claim 250 feet more or less to the northwest corner of the said "Toughnut Extension" claim; thence Southeasterly along the northern boundary of the "Survey" claim 75 feet more or less to the Northwest corner of the said "Survey" claim;

thence Southerly along the eastern boundary of the "Survey" and "West Side claims 500 feet more or less to the northwest corner monument of the "Sulphuret" mining; being the point where the said corner intersects said eastern boundary of the "West Side Claim"; thence northeastwardly along the northern boundary of the "Sulphuret" 600 feet or thereabouts to the place of beginning.

Owl's Last Hoot, 4.45 acres.

Owl's Nest Lode, 20.10 Acres, Mineral Entry No. 11, Lot No. 97.

Sulphuret Mining Claim consisting of three parcels respectively described as follows:

First: All that portion of the Tranquility claim which the Tranquility Mining Company by deed dated the 11th day of September A.D. 1882, and recorded in the Recorder's office of Cochise County aforesaid in

Book 6 of Deeds of Mines, Pages 132 & e, conveyed to the said North Sulphuret Mining Company in fee.

Second: All that part of the Sulphuret Mining claim officially surveyed the 19th day of February A.D. 1880, which the Sulphuret Mining Company, by deed dated the 9th day of June A.D. 1881, and recorded in the Recorder's office aforesaid in Book 2 of Deeds of Mines, pages 547 & c, conveyed unto the said North Sulphuret Mining Company in fee.

Third: All that part and parcel of the Sulphuret Mine lying between the portion of said mine deeded by the Sulphuret Mining Company to the Contention Consolidated Mining Company, and the portion deeded by said Sulphuret Mining Company to the North Sulphuret Mining Company last above described which the said Sulphuret Mining Company, by deed dated the 12th day of September, 1882, and recorded in the Recorder's office aforesaid, in Book 6, Deeds of Mines, page 135 & c, conveyed to the said North Sulphuret Mining Company in fee.

The above three tracts or parcels of land and premises being the same which the North Sulphuret Mining Company, by its deed bearing the date the 29th day of April, A.D. 1884, and recorded in Book 8, Deeds of Mines, pages 171 & c, and the same which is recorded in Book 11, Mining Deeds, page 40.

Survey Lode, 1.81 Acres, Mineral Entry No. 85, Lot No. 95, Patent No. 5245.

Toughnut Lode, 20.66 Acres, Mineral Entry No. 37, Lot No. 41, Patent No. 4355.

Tribute Lode, 17.80 Acres, Mineral Entry No. 86, Lot No. 90.

Way Up Lode, Mineral Entry No. 79, Lot No. 53, Patent No. 7666.

Wedge Lode, Lot No. 123, 11.33 Acres more fully described in U.S. Patent dated September 17th, 1886, recorded in Book 14, page 258, Cochise County Records of Deeds.

West Side Lode, Lot No. 91, 20.55 Acres, being entry No. 83, Patent No. 5249.

All that certain lot or parcel of land - metes and bounds -, being part of Lots 9 and 10 in said Block 18, and the same premises which is recorded in Book 12, Deeds Real Estate, Page 91.

No Reservation.

29. Quit Claim Deed, Book 118, Deeds of Real Estate, Page 531, dated 7/10/1935, recorded 7/22/1935.

Grantor: Bunker Hill Mines Company, a West Virginia corporation

Grantee: Tombstone Development Company, a corporation

Conveys: All right, title, interest, claim and demand, in and to....

Covers: Alta patented lode mining claim - Patent recorded in Book 7 d/m, Page 405 and the following unpatented mining claims:
Narrow Gauge, Silver Brick, Horn Silver and Erie - the amended location notices are recorded in book 50 d/m, Pages 206, 216, 219, and 230 respectively.

Lots in the City of Tombstone, Cochise County,
State of Arizona, as follows:

LOT	BLOCK
W $\frac{1}{2}$ -15	5
1, 2, 3, 4, 5, 6, 7, 8, 9, 10	5 $\frac{1}{2}$
5, 6	7
1, 2, 3, 4, 5, 8, 9, 10	9
1, 2, 3, 4	10
W $\frac{1}{2}$ -5	10
E $\frac{1}{2}$ -8	10
9, 10	10
E $\frac{1}{2}$ -6	11
7, 8, 9, 10, 11, 12, 13, 14, 15, 16,	
17, 18, 19, 20, 21, 22, 23, 24	11
S 80 ft. 9	18
10	18
21, 20	22
1, 2, 3, 4	25
S	25
S $\frac{1}{2}$ -9	25
E $\frac{1}{2}$ -11	25
12	25
13, 14, 15, 16, 17, 18	25
1, 2, 3, 4, 5, 6, 7, 8, 9, 10, 19, 20,	
21, 22, 23, 24	26
3, 4, 11, 12	37
1, 2, 13, 14, 15, 16, 17, 18	38
14	48
17, 18	48
1, 12, 17, 21, 22, 23, 24	49
1, 2, 3, 4, 5, 6, 13, 14, 15, 16, 17, 18	50
5, 6, 7, 8, 9, 10, 11, 12, 13, 14	51
19, 20	51
4, 19, 21, 20, 22, 23, 24	65
1, 2, 3, 4, 5, 6, 7	VIII
1, 2, 3, 4	IX
1	D
4, 5, 6, 7, 8, 9, 10, 11, 12, 13, 14, 15,	
16, 17, 18, 19, 20, 21, 22	D
1, 2, 3, 4, 5, 6, 7, 8, 9, and W $\frac{1}{2}$ 22	E
1, 2, 3, 4	F
1	G
2, 3, 4, 5, 6, 7, 8, 9, 10	G
14, 15, 16, 17, 18	O
$\frac{1}{2}$ -4 all 5, all 6	P
9, 10, 13, S $\frac{1}{2}$ 11, 12, 14	P
1, 2, 3, 4, 5, 6, 7, 8, 9, 10, 11, 12,	
13, 14, 15, 16, 17, 18, 19, 20, 21, 22,	
23, 24	R
1, 2, 3, 4, 5, 6, 7, 8, 9	S
1, 2, 3, 4, 5, 6, 7, 8, 9, 10	T

No Reservation.

29. Quit Claim Deed, Book 118, Deeds of Real Estate, Page 531, dated 7/10/1935, recorded 7/22/1935.

Grantor: Bunker Hill Mines Company, a West Virginia corporation

Grantee: Tombstone Development Company, a corporation

Conveys: All right, title, interest, claim and demand, in and to....

Covers: Alta patented lode mining claim - Patent recorded in Book 7 d/m, Page 405 and the following unpatented mining claims:
Narrow Gauge, Silver Brick, Horn Silver and Erie - the amended location notices are recorded in book 50 d/m, Pages 206, 216, 219, and 230 respectively.

Lots in the City of Tombstone, Cochise County,
State of Arizona, as follows:

LOT	BLOCK
W $\frac{1}{2}$ -15	5
1, 2, 3, 4, 5, 6, 7, 8, 9, 10	5 $\frac{1}{2}$
5, 6	7
1, 2, 3, 4, 5, 8, 9, 10	9
1, 2, 3, 4	10
W $\frac{1}{2}$ -5	10
E $\frac{1}{2}$ -8	10
9, 10	10
E $\frac{1}{2}$ -6	11
7, 8, 9, 10, 11, 12, 13, 14, 15, 16,	
17, 18, 19, 20, 21, 22, 23, 24	11
S 80 ft. 9	18
10	18
21, 20	22
1, 2, 3, 4	25
S	25
S $\frac{1}{2}$ -9	25
E $\frac{1}{2}$ -11	25
12	25
13, 14, 15, 16, 17, 18	25
1, 2, 3, 4, 5, 6, 7, 8, 9, 10, 19, 20,	
21, 22, 23, 24	26
3, 4, 11, 12	37
1, 2, 13, 14, 15, 16, 17, 18	38
14	48
17, 18	48
1, 12, 17, 21, 22, 23, 24	49
1, 2, 3, 4, 5, 6, 13, 14, 15, 16, 17, 18	50
5, 6, 7, 8, 9, 10, 11, 12, 13, 14	51
19, 20	51
4, 19, 21, 20, 22, 23, 24	65
1, 2, 3, 4, 5, 6, 7	VIII
1, 2, 3, 4	IX
1	D
4, 5, 6, 7, 8, 9, 10, 11, 12, 13, 14, 15,	
16, 17, 18, 19, 20, 21, 22	D
1, 2, 3, 4, 5, 6, 7, 8, 9, and W $\frac{1}{2}$ 22	E
1, 2, 3, 4	F
1	G
2, 3, 4, 5, 6, 7, 8, 9, 10	G
14, 15, 16, 17, 18	O
$\frac{1}{2}$ -4 all 5, all 6	P
9, 10, 13, S $\frac{1}{2}$ 11, 12, 14	P
1, 2, 3, 4, 5, 6, 7, 8, 9, 10, 11, 12,	
13, 14, 15, 16, 17, 18, 19, 20, 21, 22,	
23, 24	R
1, 2, 3, 4, 5, 6, 7, 8, 9	S
1, 2, 3, 4, 5, 6, 7, 8, 9, 10	T

No Reservation.

8. **Mining Deed, Book 12 d/m, Page 367, dated 4/28/1899, recorded 4/28/1899.**
Grantor: The Tombstone Mill & Mining Company, a corporation judgment debtor -
By: Cochise Co., Sheriff
Grantee: Waldron J. Cheyney
Conveys: All right, title and interest now and in the future of judgment debtor
together with all the dips, spurs and angles, and all the metals, ores,
gold and silver...
Covers:
- ✓ Defense, Lot No. 88, 20.33 Acres.
 - ✓ East Side, Lot No. 89, 10.90 Acres.
 - ✓ East Side No. 2, Lot No. 124, 2.57 Acres.
 - ✓ Escondido, described in Book 9, Records of Mines, Page 206.
 - ✓ First South Extension Toughnut Mine, Lot No. 72, 11.11 Acres.
 - ✓ Gilded Age Mine, Lot No. 52. Minerals only except Lots.
 - ✓ Goodenough, Lot No. 87, 15.72 Acres.
 - ✓ Hawk Eye-Little Wonder in Book 14, Records of Mines, Page 52.
 - ✓ Horn Silver Mine, Location certificate in Book 9, Records of Mines,
Page 426. Minerals only except Lots.
 - ✓ Lucky Cuss Mines, Lot No. 40, 20.36 Acres.
 - ✓ McCann, described in Book 3, Transcribed Records of Mines, Page 763.
 - ✓ Narrow Gauge in Book 12, Records of Mines, Page 137. The last name
claim contains no surface ground.
 - ✓ North Extension of Sulphuret, Lot No. 71, .85 Acre.
 - ✓ Owl's Last Hoot, Lot No. 209, 4.45 Acres.
 - ✓ Owl's Nest, Lot No. 99, 20.11 Acres.
 - ✓ Southwesterly Corner of Tranquillity, part of Lot No. 49, .134 Acre,
described in Book 11 d/m, Page 40.
 - ✓ Surveyor, Lot No. 95, 1.80 Acres. NOTE: Should be Survey.
 - ✓ The Northwesterly portion of the Sulphuret Mine, more particularly
described in Book 11 d/m, Page 40. Said Sulphuret Mine is described
in U.S. Patent as Lot No. 48, 11.30 Acres.
 - ✓ Toughnut Mine, Lot No. 41, 17.80 Acres.
 - ✓ Tribute Mines, Lot No. 90, 17.80 Acres.
 - ✓ Way Up Mine, Lot No. 53, 19.90 Acres. Minerals only except Lots.
 - ✓ Wedge, Lot No. 123, 11.33 Acres.
 - ✓ West Side Mine, Lot No. 91, 20.50 Acres.
 - ✓ Tribute Mine, Lot No. 90, 17.80 Acres.

together with all mills and machinery thereon.
Deed given per judgment against Grantor at Case No. 2029.

8. **Mining Deed, Book 12 d/m, Page 367, dated 4/28/1899, recorded 4/28/1899.**
Grantor: The Tombstone Mill & Mining Company, a corporation judgment debtor -
By: Cochise Co., Sheriff
Grantee: Waldron J. Cheyney
Conveys: All right, title and interest now and in the future of judgment debtor
together with all the dips, spurs and angles, and all the metals, ores,
gold and silver...
Covers:
- ✓ Defense, Lot No. 88, 20.33 Acres.
 - ✓ East Side, Lot No. 89, 10.90 Acres.
 - ✓ East Side No. 2, Lot No. 124, 2.57 Acres.
 - ✓ Escondido, described in Book 9, Records of Mines, Page 206.
 - ✓ First South Extension Toughnut Mine, Lot No. 72, 11.11 Acres.
 - ✓ Gilded Age Mine, Lot No. 52. Minerals only except Lots.
 - ✓ Goodenough, Lot No. 87, 15.72 Acres.
 - ✓ Hawk Eye-Little Wonder in Book 14, Records of Mines, Page 52.
 - ✓ Horn Silver Mine, Location certificate in Book 9, Records of Mines,
Page 426. Minerals only except Lots.
 - ✓ Lucky Cuss Mines, Lot No. 40, 20.36 Acres.
 - ✓ McCann, described in Book 3, Transcribed Records of Mines, Page 763.
 - ✓ Narrow Gauge in Book 12, Records of Mines, Page 137. The last name
claim contains no surface ground.
 - ✓ North Extension of Sulphuret, Lot No. 71, .85 Acre.
 - ✓ Owl's Last Hoot, Lot No. 209, 4.45 Acres.
 - ✓ Owl's Nest, Lot No. 99, 20.11 Acres.
 - ✓ Southwesterly Corner of Tranquillity, part of Lot No. 49, .134 Acre,
described in Book 11 d/m, Page 40.
 - ✓ Surveyor, Lot No. 95, 1.80 Acres. NOTE: Should be Survey.
 - ✓ The Northwesterly portion of the Sulphuret Mine, more particularly
described in Book 11 d/m, Page 40. Said Sulphuret Mine is described
in U.S. Patent as Lot No. 48, 11.30 Acres.
 - ✓ Toughnut Mine, Lot No. 41, 17.80 Acres.
 - ✓ Tribute Mines, Lot No. 90, 17.80 Acres.
 - ✓ Way Up Mine, Lot No. 53, 19.90 Acres. Minerals only except Lots.
 - ✓ Wedge, Lot No. 123, 11.33 Acres.
 - ✓ West Side Mine, Lot No. 91, 20.50 Acres.
 - ✓ Tribute Mine, Lot No. 90, 17.80 Acres.

together with all mills and machinery thereon.
Deed given per judgment against Grantor at Case No. 2029.

9. Tax Certificate, Book 6 misc., Page 273, dated 3/23/1899, recorded 8/18/1902.

Grantor: Cochise County Treasurer

Grantee: Sam W. Cheyney

- ✓ Defense Mine #88 - 20.33 Acres.
- ✓ East Side #89 - 10.90 Acres.
- ✓ East Side #2, #124 - 2.57 Acres.
- ✓ First South Extension Toughnut, #72 - 11.11 Acres.
- ✓ Goodenough, #87 - 15.72 Acres.
- ✓ Gilded Age & Lots...
- ✓ Lucky Cuss Mine, #40, 20.56 Acres.
- ✓ North Extension of Sulphuret, #71 - .85 Acres.
- ✓ Owl's Last Hoot, #209 - 4.25 Acres.
- ✓ Owls Nest, #99 - 20.11 Acres.
- ✓ Surveyor, #95 - 1.80 Acres - NOTE: should be Survey.
- ✓ Sulphuret, #48 - 11.33 Acres.
- ✓ Toughnut, #41 - 20.60 Acres.
- ✓ Tribute, #90 - 17.80 Acres.
- ✓ Tranquillity, #49 - 1.54 Acres.
- ✓ West Side, #91 - 20.50 Acres.
- ✓ Way Up & Lots.... - 19.90 Acres.
- ✓ Wedge, #123 - 11.33 Acres
- ✓ Hornsilver Imp. & Girard Mill

NOTE: At end of above document the Grantee assigned all his interest to:
E. B. Gage

Above mines were assessed to Tombstone Mill & Mining Company for
1898 - subject to redemption in one year from date.

No Reservation.

9. Tax Certificate, Book 6 misc., Page 273, dated 3/23/1899, recorded 8/18/1902.

Grantor: Cochise County Treasurer

Grantee: Sam W. Cheyney

- ✓ Defense Mine #88 - 20.33 Acres.
- ✓ East Side #89 - 10.90 Acres.
- ✓ East Side #2, #124 - 2.57 Acres.
- ✓ First South Extension Toughnut, #72 - 11.11 Acres.
- ✓ Goodenough, #87 - 15.72 Acres.
- ✓ Gilded Age & Lots...
- ✓ Lucky Cuss Mine, #40, 20.56 Acres.
- ✓ North Extension of Sulphuret, #71 - .85 Acres.
- ✓ Owl's Last Hoot, #209 - 4.25 Acres.
- ✓ Owls Nest, #99 - 20.11 Acres.
- ✓ Surveyor, #95 - 1.80 Acres - NOTE: should be Survey.
- ✓ Sulphuret, #48 - 11.33 Acres.
- ✓ Toughnut, #41 - 20.60 Acres.
- ✓ Tribute, #90 - 17.80 Acres.
- ✓ Tranquillity, #49 - 1.54 Acres.
- ✓ West Side, #91 - 20.50 Acres.
- ✓ Way Up & Lots.... - 19.90 Acres.
- ✓ Wedge, #123 - 11.33 Acres
- ✓ Hornsilver Imp. & Girard Mill

NOTE: At end of above document the Grantee assigned all his interest to:
E. B. Gage

Above mines were assessed to Tombstone Mill & Mining Company for
1898 - subject to redemption in one year from date.

No Reservation.

10. **Mining Deed, Book 14 d/m, Page 523, dated 2/6/1901, recorded 8/18/1902.**

Grantor: Waldron J. Cheyney and Fanny P. Cheyney, his wife

Grantee: E. G. Gage

Conveys: All the estate, right, title, interest, property, possession, claims and demand whatsoever.....

Covers: ✓ **Defense**, Lot No. 88 - 20.33 Acres.

✓ **East Side**, Lot No. 89 - 10.90 Acres.

✓ **East No. 2**, Lot No. 124, 2.57 Acres.

✓ **Escondido**, Book 9, Records of Mines, Page 206.

✓ **First South Extension Tough Nut Mine**, designated as Lot No. 72 - 11.11 Acres.

✓ **Gilded Age Mine**, designated as Lot No. 52. The only surface ground of this mine are lots 17, 18, 19, 20, 21, 22, 23 and 24 in Block No. 6, and part of Lot No. 23 in Block No. 5, being forty feet off the southeasterly end thereof, by the width of said lot, according to the Map of Tombstone Townsite.

✓ **Goodenough**, Lot No. 87, 15.72 acres, with improvements thereon.

✓ **Hawk Eye**, Little Wonder, Book 14, Records of Mines, Page 52.

✓ **Horn Silver Mine**, location certificate recorded in Book 9, Record of Mines, Page 426. The only surface ground of this claim are parts of lots 9 and 10 in Block 18, Map of Tombstone townsite, as shown by deed recorded in Book 12, Deeds of Real Estate, Page 9, and improvements thereon.

✓ **Lucky Cuss Mine**, designated as Lot No. 40, 20.36 Acres and improvements thereon.

✓ **McCann** in Book 3, Transcribed Records of Mines, Page 763. Unpatented.

✓ **Narrow Edge**, Book 12, Records of Mines, Page 137. The last named claim contains no surface ground.

✓ **North Extension of Sulphuret**, Lot No. 71, .85 Acre

✓ Northwest portion of the Sulphuret Mine described in Book 11, Deeds of Mines, Page 40. Said Sulphuret Mine is designated in the U.S. Patent as Lot No. 48, 11.30 Acres.

✓ **Owl's Last Hoot**, Lot No. 209, 4.45 Acres.

✓ **Owl's Nest**, Lot No. 99, 20.11 Acres.

✓ **Southeasterly Corner Tranquillity**, being part of Lot No. 49, .134 of an Acre, described in Book 11, Deeds of Mines, Page 40.

✓ **Surveyor**, Lot No. 95, 1.80 Acres. NOTE: Should be Survey.

✓ **Tough Nut Mine**, Lot No. 41, 17.80 Acres, together with the improvements thereon.

✓ **Tribute Mine**, designated as Lot No. 90, 17.80 Acres, and improvements thereon.

✓ **Way Up Mine**, designated as Lot No. 53, 19.90 Acres. The only surface ground of this mine are Lots No. 17, 18, 19, 20, 21, 22, 23 & 24 in Block 8 per map of the Tombstone Townsite.

✓ **Wedge**, Lot No. 123, 11.33 Acres.

✓ **West Side Mine**, designated as Lot N. 91, 20.50 Acres and improvements thereon.

Also, those two certain tracts of land situated in the County of Cochise, containing five acres each; both lying and being on the north side of San Pedro River at and near the old Village of Charleston and called the "Cird Mine site" and the "Corbin Mine site."

Together with the mills, machinery and buildings thereon; and all water rights.

No Reservation.

10. **Mining Deed, Book 14 d/m, Page 523, dated 2/6/1901, recorded 8/18/1902.**

Grantor: Waldron J. Cheyney and Fanny P. Cheyney, his wife

Grantee: E. G. Gage

Conveys: All the estate, right, title, interest, property, possession, claims and demand whatsoever.....

Covers: ✓ **Defense**, Lot No. 88 - 20.33 Acres.

✓ **East Side**, Lot No. 89 - 10.90 Acres.

✓ **East No. 2**, Lot No. 124, 2.57 Acres.

✓ **Escondido**, Book 9, Records of Mines, Page 206.

✓ **First South Extension Tough Nut Mine**, designated as Lot No. 72 - 11.11 Acres.

✓ **Gilded Age Mine**, designated as Lot No. 52. The only surface ground of this mine are lots 17, 18, 19, 20, 21, 22, 23 and 24 in Block No. 6, and part of Lot No. 23 in Block No. 5, being forty feet off the southeasterly end thereof, by the width of said lot, according to the Map of Tombstone Townsite.

✓ **Goodenough**, Lot No. 87, 15.72 acres, with improvements thereon.

✓ **Hawk Eye**, Little Wonder, Book 14, Records of Mines, Page 52.

✓ **Horn Silver Mine**, location certificate recorded in Book 9, Record of Mines, Page 426. The only surface ground of this claim are parts of lots 9 and 10 in Block 18, Map of Tombstone townsite, as shown by deed recorded in Book 12, Deeds of Real Estate, Page 9, and improvements thereon.

✓ **Lucky Cuss Mine**, designated as Lot No. 40, 20.36 Acres and improvements thereon.

✓ **McCann** in Book 3, Transcribed Records of Mines, Page 763. Unpatented.

✓ **Narrow Edge**, Book 12, Records of Mines, Page 137. The last named claim contains no surface ground.

✓ **North Extension of Sulphuret**, Lot No. 71, .85 Acre

✓ **Northwest** portion of the Sulphuret Mine described in Book 11, Deeds of Mines, Page 40. Said Sulphuret Mine is designated in the U.S. Patent as Lot No. 48, 11.30 Acres.

✓ **Owl's Last Hoot**, Lot No. 209, 4.45 Acres.

✓ **Owl's Nest**, Lot No. 99, 20.11 Acres.

✓ **Southeasterly Corner Tranquillity**, being part of Lot No. 49, .134 of an Acre, described in Book 11, Deeds of Mines, Page 40.

✓ **Surveyor**, Lot No. 95, 1.80 Acres. NOTE: Should be Survey.

✓ **Tough Nut Mine**, Lot No. 41, 17.80 Acres, together with the improvements thereon.

✓ **Tribute Mine**, designated as Lot No. 90, 17.80 Acres, and improvements thereon.

✓ **Way Up Mine**, designated as Lot No. 53, 19.90 Acres. The only surface ground of this mine are Lots No. 17, 18, 19, 20, 21, 22, 23 & 24 in Block 8 per map of the Tombstone Townsite.

✓ **Wedge**, Lot No. 123, 11.33 Acres.

✓ **West Side Mine**, designated as Lot N. 91, 20.50 Acres and improvements thereon.

Also, those two certain tracts of land situated in the County of Cochise, containing five acres each; both lying and being on the north side of San Pedro River at and near the old Village of Charleston and called the "Gird Mine site" and the "Corbin Mine site."

Together with the mills, machinery and buildings thereon; and all water rights.

No Reservation.

11. **Quit Claim Deeds of Mines, Book 14 d/m, Page 517, dated 4/1/1901, recorded 8/18/1902.**
Grantor: Sam W. Cheyney (NMS)
Grantee: E. B. Gage
Conveys: Those certain mining claims in the Tombstone Mining District: All the estate, right, title, interest, property, possession, claims and demand whatsoever together with all the dips, spurs and angles, and all the metals, ores, gold and silver...
Covers: Defense, Lot No. 88, 20.33 Acres.
East Side, Lot No. 89, 10.90 Acres.
East Side No. 2, Lot No. 124, 2.57 Acres.
Escondito, Book 9, Records of Mines, Page 206. Unpatented Mining Claim.
First South Extension Tough Nut Mine, designated as Lot 72, .11 Acres. NOTE: Acreage is wrong.
Gilded Age Mine, designated as Lot No. 52. The only surface ground of this mine included are lots number 17, 18, 19, 20, 21, 22, 23 and 24 in Block No. 6 and part of Lot No. 23 in Block No. 5 being forty feet off the southeasterly end thereof, by the width of said lot.
Goodenough, Lot No. 87, 15.72 Acres with improvements thereon.
Hawk Eye, Little Wonder, Book 14, Records of Mines, Page 52. Unpatented Mining Claim.
Horn Silver Mine, location certificate recorded in Book 9, Record of Mines, Page 426. The only surface ground of this claim are parts of Lots No. 9 and 10 in Block No. 18 map of Tombstone townsite as shown by deed recorded in Book 12, Deeds of Real Estate, Page 9, and improvements thereon.
Lucky Cuss Mine, designated as Lot No. 40, 20.36 Acres, and improvements thereon.
McCann; in Book 3, Transcribed Records of Mines, Page 763. Unpatented Mining Claim.
Narrow Gauge, Book 12, Records of Mines, Page 137. The last named claim contains no surface ground. Unpatented Mining Claim.
North Extension of Sulphuret, Lot No. 71, .85 Acre.
Northwesterly portion of the Sulphuret Mine described in Book 11. Deeds of Mines, Page 40. Said Sulphuret Mine is designated as Lot No. 48, 11.30 Acres.
Owl's Last Hoot, Lot No. 209, 4.45 Acres.
Owl's Nest, Lot No. 99, 20.11 Acres.
Southwesterly Corner of Tranquillity, being part of Lot No. 49, .134 of an acre, more particular description in Book 11, Deeds of Mines, Page 40.
Surveyor, Lot No. 95, 1.80 Acres. NOTE: Should be Survey.
Tough Nut Mine, designated as Lot No. 41, 17.80 Acres, together with the improvements thereon.
Tribute Mine, designated as Lot No. 90, 17.80 Acres; and improvements thereon.
- Way Up Mine, designated as Lot No. 53, 19.90 Acres. The only surface ground of this mine are the lots situated in the City of Tombstone and number 17, 18, 19, 20, 21, 22, 23 and 24 in Block No. 8.
Wedge, Lot No. 123, 11.33 Acres.
West Side Mine, designated as Lot No. 91, 20.50 Acres and improvements thereon.
Also, those two certain tracts of land situated in the County of Cochise, containing five acres each; both lying and being on the north side of San Pedro River at and near the old Village of Charleston and called the "Gird Mine site" and the Corbin Mine site."

Together with the mills, machinery and buildings thereon.
No Reservation.

11. **Quit Claim Deeds of Mines, Book 14 d/m, Page 517, dated 4/1/1901, recorded 8/18/1902.**
Grantor: Sam W. Cheyney (NMS)
Grantee: E. B. Gage
Conveys: Those certain mining claims in the Tombstone Mining District: All the estate, right, title, interest, property, possession, claims and demand whatsoever together with all the dips, spurs and angles, and all the metals, ores, gold and silver...
Covers: Defense, Lot No. 88, 20.33 Acres.
East Side, Lot No. 89, 10.90 Acres.
East Side No. 2, Lot No. 124, 2.57 Acres.
Escondito, Book 9, Records of Mines, Page 206. Unpatented Mining Claim.
First South Extension Tough Nut Mine, designated as Lot 72, .11 Acres. NOTE: Acreage is wrong.
Gilded Age Mine, designated as Lot No. 52. The only surface ground of this mine included are lots number 17, 18, 19, 20, 21, 22, 23 and 24 in Block No. 6 and part of Lot No. 23 in Block No. 5 being forty feet off the southeasterly end thereof, by the width of said lot.
Goodenough, Lot No. 87, 15.72 Acres with improvements thereon.
Hawk Eye, Little Wonder, Book 14, Records of Mines, Page 52. Unpatented Mining Claim.
Horn Silver Mine, location certificate recorded in Book 9, Record of Mines, Page 426. The only surface ground of this claim are parts of Lots No. 9 and 10 in Block No. 18 map of Tombstone townsite as shown by deed recorded in Book 12, Deeds of Real Estate, Page 9, and improvements thereon.
Lucky Cuss Mine, designated as Lot No. 40, 20.36 Acres, and improvements thereon.
McCann, in Book 3, Transcribed Records of Mines, Page 763. Unpatented Mining Claim.
Narrow Gauge, Book 12, Records of Mines, Page 137. The last named claim contains no surface ground. Unpatented Mining Claim.
North Extension of Sulphuret, Lot No. 71, .85 Acre.
Northwesterly portion of the Sulphuret Mine described in Book 11. Deeds of Mines, Page 40. Said Sulphuret Mine is designated as Lot No. 48, 11.30 Acres.
Owl's Last Hoot, Lot No. 209, 4.45 Acres.
Owl's Nest, Lot No. 99, 20.11 Acres.
Southwesterly Corner of Tranquillity, being part of Lot No. 49, .134 of an acre, more particular description in Book 11, Deeds of Mines, Page 40.
Surveyor, Lot No. 95, 1.80 Acres. NOTE: Should be Survey.
Tough Nut Mine, designated as Lot No. 41, 17.80 Acres, together with the improvements thereon.
Tribute Mine, designated as Lot No. 90, 17.80 Acres; and improvements thereon.

Way Up Mine, designated as Lot No. 53, 19.90 Acres. The only surface ground of this mine are the lots situated in the City of Tombstone and number 17, 18, 19, 20, 21, 22, 23 and 24 in Block No. 8.
Wedge, Lot No. 123, 11.33 Acres.
West Side Mine, designated as Lot No. 91, 20.50 Acres and improvements thereon.
Also, those two certain tracts of land situated in the County of Cochise, containing five acres each; both lying and being on the north side of San Pedro River at and near the old Village of Charleston and called the "Gird Mine site" and the Corbin Mine site."

Together with the mills, machinery and buildings thereon.
No Reservation.

17. **Mining Deed, Book 14 d/m, Page 530, dated 7/10/1902, reocrded 8/18/1902.**
Grantor: The Tombstone Mill & Mining Company, By: Frederick J. Stimson and Charles Dickinson, Trustees
Grantee: The Tombstone Consolidated Mines Company, LTD of Arizona
Conveys: All interest, mining rights, minerals, buildings, machinery...
Covers: **Defense Lode**, containing about 20.23 Acres. Being Mineral Entry No. 117, Lot No. 88, Patent No. 5504.
East Side Lode, containing 16.90 Acres. Being Mineral Entry No. 84, Lot No. 89, Patent No. 5244.
East Side No. 2 Lode, No. 124, containing about 2.57 Acres.
Escondido Mine, location notice recorded in Book 9 of Mines at Page 205. Said mining claim is a relocation of the "Cut Off" Mining Claim conveyed to The Tombstone Mill and Mining Company and recorded in Book 11 of Deeds of Mines at pages 3, 6, & c.
Gilded Age Lode, being mineral entry No. 51, Lot No. 52, Patent No. 9107.
Girard Mine and the Toughnut South Extension Lode, containing about 11.11 Acres. Being mineral entry No. 59, Lot No. 72, and Patent No. 5308.
Good Enough Lode, being Mineral Entry No. 77, Lot #87.
Horn Silver, metes and bounds description, being the same property described in Book 10 of Deeds, Page 437.
Little Wonder and Hawk Eye mining - metes and bounds. Location notice recorded in Book 3 Records of Mines, Page 436, and 436 Transcribed Records.
Lucky Cuss Lode, containing about 20.56 Acres. Being Mineral Entry No. 116, Lot No. 40. Patent No. 5503.
McCann Mining Claim, location notice record in Book 3, Transcribed Records of Mines at Page 763.
Owl's Last Hoot, containing about 2.57 Acres.
Owl's Nest Lode, containing about 20.10 Acres. Being Mineral Entry No. 11, Lot No. 97.
North Extension Sulphuret Mine, bounded as follows:
Beginning at the northeast corner monument of the Sulphuret Mining claim, and running thence northwesterly along the western boundary line of the "Toughnut" extension claim 250 feet more or less to the Northwest corner of the said "Toughnut Extension" claim;
thence southeasterly along the northern boundary of the "Survey" claim 75 feet more or less to the northwest corner of the said "Survey" claim;
thence southerly along the eastern boundary of the "Survey" and West Side claims 500 feet more or less to the northwest corner monument of the "Sulphuret" mining claim, being the point where the said corner intersects said eastern boundary of the "West Side claim";
thence northeastwardly along the within boundary of the "Sulphuret" 600 feet or thereabouts to the place of beginning.
Sulphuret Mining Claim, consisting of three parcels respectively described as follows:
First: All that portion of the "Tranquility" claim which lies southwesterly from a vertical plane drawn downward indefinitely through the following described line, viz. - a straight line drawn through the point where the southwest end line of said "Tranquility" claim is intersected by the line dividing the ground deeded by the Sulphuret Mining Company to the Contention Consolidated Mining Company from the ground still owned by the Sulphuret Mining Company and extended at right angles to said division line until the said line first above mentioned intersects the northwesterly side line of said Tranquility claim at a point about 41 feet distance from the northwest corner of said Tranquility claim designated by a stake marked "T.M.C, No. 3" (being the same premises which the Tranquility Mining Company by deed recorded in Book 6 Deeds of Mines, pages 132 & c, conveyed to the said North Sulphuret Mining Company in fee.

Second: All that part of the Sulphuret Mining claim officially surveyed the 19th day of February A.D. 1880 bounded as follows: Commencing at a post marked "S.M.C. No. 4" on the west side line of said Sulphuret claim;
thence north $25^{\circ} 56'$, West $10.02 \frac{1}{3}$ chains to a post marked "S.M.C. No. 5";
thence north 58 degrees fifteen minutes, east $8.30 \frac{1}{4}$ chains to a post marked "S.M.C. No. 6";
thence south $30^{\circ} 45'$, east $8.56 \frac{1}{2}$ chains to a post marked "S.M.C. No. 7";
thence south $49^{\circ} 49'$, west one and thirty-nine hundredths chains to a post marked "S.M.C. No. 8"; and "T.M.C. No. 3";
thence south $39^{\circ} 49'$, east 2.30 chains to a point on the east side or line of said Sulphuret claim, being also the southwest end line of the Tranquility Mining claim;
thence south $58^{\circ} 15'$, west 8.04 chains to a point on the west line of said Sulphuret claim;
thence north $32^{\circ} 15'$ west 1.20 chains to a post marked "S.M.C. No. 4; and place of beginning. (Being the same premises which the Sulphuret Mining Company, by deed dated the 9th day of June, A.D. 1881, and recorded in the Recorder's office aforesaid in Book 2 of Deeds of Mines, Page 547 & c, conveyed into the said North Sulphuret Mining Company in fee).

Third: All that part and parcel of the Sulphuret Mine lying between the portion of said mine deeded by the Sulphuret Mining Company to the Contention Consolidated Mining Company, and the portion deeded by said Sulphuret Mining Company to the North Sulphuret Mining Company last above described, and being more particularly described as follows: Commencing at a post marked "N. Sulph." on the west side line of said Sulphuret Mine; and running thence south $32^{\circ} 15'$, East about 150 feet to the point where the west line of the Sulphuret is intersected by the north end line of that portion of the Sulphuret mine deeded to the Contention Consolidated Mining Company;
thence along said last mentioned line north $58^{\circ} 15'$, east 560.19 feet to where said line intersects the east side line of the Sulphuret mine;
thence along said east side line North $39^{\circ} 49'$ west 150 feet, more or less, to a stake marked "N. Sulph";
thence south $58^{\circ} 15'$ west 530.64 feet to the place of beginning. (Being the same premises which the said Sulphuret Mining Company, by deed and recorded in Book 6, Deeds of Claims, Page 135 & c, conveyed to the said North Sulphuret Mining Company in fee). The above three tracts or parcels of land and premises being the same which the North Sulphuret Mining Company recorded in Book 8, Deeds of Mines, Page 171, & c, granted and conveyed to the said The United Sulphuret Mining Company of Arizona in fee; and the same which the said The United Sulphuret Mining Company of Arizona, but its deed, Recorder's office in Book 11, Mining Deeds, pages 40 & c., granted and conveyed to the Tombstone Mine and Mining Company, the party of the first part hereto.

Survey Lode, containing 1.81 acres more or less. Being Mineral Entry No. 85, Lot No. 95, Patent No. 5245.
Toughnut Lode, being Mineral Entry No. No. 37, Lot No. 41, as per Patent Number 4355.
Tribute Lode, containing 17.81 Acres. Being Mineral Entry No. 86, Lot No. 90.
Way Up Lode, being Mineral Entry No. 79, Lot No. 53, Patent No. 7666.
Wedge Lodge, as Lot No. 123 - metes and bounds designated.
West Side Lode, being Lot No. 91, containing about 20.55 Acres. Being Entry, No. 83, Lot No. 91, patented by Patent No. 5249.
All that parcel of land - metes and bounds - being part of Lots 9 & 10 in Block 18 and recorded in Book 12 dre, Page 91.

No Reservation.

17. **Mining Deed, Book 14 d/m, Page 530, dated 7/10/1902, recorded 8/18/1902.**
Grantor: The Tombstone Mill & Mining Company, By: Frederick J. Stimson and Charles Dickinson, Trustees
Grantee: The Tombstone Consolidated Mines Company, LTD of Arizona
Conveys: All interest, mining rights, minerals, buildings, machinery...
Covers: **Defense Lode**, containing about 20.23 Acres. Being Mineral Entry No. 117, Lot No. 88, Patent No. 5504.
East Side Lode, containing 16.90 Acres. Being Mineral Entry No. 84, Lot No. 89, Patent No. 5244.
East Side No. 2 Lode, No. 124, containing about 2.57 Acres.
Escondido Mine, location notice recorded in Book 9 of Mines at Page 205. Said mining claim is a relocation of the "Cut Off" Mining Claim conveyed to The Tombstone Mill and Mining Company and recorded in Book 11 of Deeds of Mines at pages 3, 6, & c.
Gilded Age Lode, being mineral entry No. 51, Lot No. 52, Patent No. 9107.
Girard Mine and the Toughnut South Extension Lode, containing about 11.11 Acres. Being mineral entry No. 59, Lot No. 72, and Patent No. 5308.
Good Enough Lode, being Mineral Entry No. 77, Lot #87.
Horn Silver, metes and bounds description, being the same property described in Book 10 of Deeds, Page 437.
Little Wonder and Hawk Eye mining - metes and bounds. Location notice recorded in Book 3 Records of Mines, Page 436, and 436 Transcribed Records.
Lucky Cuss Lode, containing about 20.56 Acres. Being Mineral Entry No. 116, Lot No. 40. Patent No. 5503.
McCann Mining Claim, location notice record in Book 3, Transcribed Records of Mines at Page 763.
Owl's Last Hoot, containing about 2.57 Acres.
Owl's Nest Lode, containing about 20.10 Acres. Being Mineral Entry No. 11, Lot No. 97.
North Extension Sulphuret Mine, bounded as follows:
Beginning at the northeast corner monument of the Sulphuret Mining claim, and running thence northwesterly along the western boundary line of the "Toughnut" extension claim 250 feet more or less to the northwest corner of the said "Toughnut Extension" claim;
thence southeasterly along the northern boundary of the "Survey" claim 75 feet more or less to the northwest corner of the said "Survey" claim;
thence southerly along the eastern boundary of the "Survey" and West Side claims 500 feet more or less to the northwest corner monument of the "Sulphuret" mining claim, being the point where the said corner intersects said eastern boundary of the "West Side claim";
thence northeastwardly along the within boundary of the "Sulphuret" 600 feet or thereabouts to the place of beginning.
Sulphuret Mining Claim, consisting of three parcels respectively described as follows:
First: All that portion of the "Tranquility" claim which lies southwesterly from a vertical plane drawn downward indefinitely through the following described line, viz. - a straight line drawn through the point where the southwest end line of said "Tranquility" claim is intersected by the line dividing the ground deeded by the Sulphuret Mining Company to the Contention Consolidated Mining Company from the ground still owned by the Sulphuret Mining Company and extended at right angles to said division line until the said line first above mentioned intersects the northwesterly side line of said Tranquility claim at a point about 41 feet distance from the northwest corner of said Tranquility claim designated by a stake marked "T.M.C. No. 3" (being the same premises which the Tranquility Mining Company by deed recorded in Book 6 Deeds of Mines, pages 132 & c, conveyed to the said North Sulphuret Mining Company in fee.

Second: All that part of the Sulphuret Mining claim officially surveyed the 19th day of February A.D. 1880 bounded as follows: Commencing at a post marked "S.M.C. No. 4" on the west side line of said Sulphuret claim; thence north 25° 56', West 10.02 1/3 chains to a post marked "S.M.C. No. 5"; thence north 58 degrees fifteen minutes, east 8.30 1/4 chains to a post marked "S.M.C. No. 6"; thence south 30° 45', east 8.56 1/2 chains to a post marked "S.M.C. No. 7"; thence south 49° 49', west one and thirty-nine hundredths chains to a post marked "S.M.C. No. 8"; and "T.M.C. No. 3"; thence south 39° 49', east 2.30 chains to a point on the east side or line of said Sulphuret claim, being also the southwest end line of the Tranquility Mining claim; thence south 58° 15', west 8.04 chains to a point on the west line of said Sulphuret claim; thence north 32° 15' west 1.20 chains to a post marked "S.M.C. No. 4; and place of beginning. (Being the same premises which the Sulphuret Mining Company, by deed dated the 9th day of June, A.D. 1881, and recorded in the Recorder's office aforesaid in Book 2 of Deeds of Mines, Page 547 & c, conveyed into the said North Sulphuret Mining Company in fee).

Third: All that part and parcel of the Sulphuret Mine lying between the portion of said mine deeded by the Sulphuret Mining Company to the Contention Consolidated Mining Company, and the portion deeded by said Sulphuret Mining Company to the North Sulphuret Mining Company last above described, and being more particularly described as follows: Commencing at a post marked "N. Sulph." on the west side line of said Sulphuret Mine; and running thence south 32° 15', East about 150 feet to the point where the west line of the Sulphuret is intersected by the north end line of that portion of the Sulphuret mine deeded to the Contention Consolidated Mining Company; thence along said last mentioned line north 58° 15', east 560.19 feet to where said line intersects the east side line of the Sulphuret mine; thence along said east side line North 39° 49' west 150 feet, more or less, to a stake marked "N. Sulph."; thence south 58° 15' west 530.64 feet to the place of beginning. (Being the same premises which the said Sulphuret Mining Company, by deed and recorded in Book 6, Deeds of Claims, Page 135 & c, conveyed to the said North Sulphuret Mining Company in fee). The above three tracts or parcels of land and premises being the same which the North Sulphuret Mining Company recorded in Book 8, Deeds of Mines, Page 171, &c, granted and conveyed to the said The United Sulphuret Mining Company of Arizona in fee; and the same which the said The United Sulphuret Mining Company of Arizona, but its deed, Recorder's office in Book 11, Mining Deeds, pages 40 &c., granted and conveyed to the

Tombstone Mine and Mining Company, the party of the first part hereto.

Survey Lode, containing 1.81 acres more or less. Being Mineral Entry No. 85, Lot No. 95, Patent No. 5245.

Toughnut Lode, being Mineral Entry No. No. 37, Lot No. 41, as per Patent Number 4355.

Tribute Lode, containing 17.81 Acres. Being Mineral Entry No. 86, Lot No. 90.

Way Up Lode, being Mineral Entry No. 79, Lot No. 53, Patent No. 7666.

Wedge Lodge, as Lot No. 123 - metes and bounds designated.

West Side Lode, being Lot No. 91, containing about 20.55 Acres. Being Entry No. 83, Lot No. 91, patented by Patent No. 5249.

All that parcel of land - metes and bounds - being part of Lots 9 & 10 in Block 18 and recorded in Book 12 dre, Page 91.

No Reservation.

22. **Quit Claim Mining Deeds, Book 15 d/m, Page 314, dated 3/26/1903, recorded 3/26/1903.**

Grantor: E. B. Gage (NMS)

Grantee: The Tombstone Consolidated Maines Company, LTD, an Arizona Corporation

Conveys: All property, real personal, or mixed and all interest together with all the dips, spurs and angles, and all the metals, ores, gold and silver...

Covers: **Defense Lode**, 20.33 Acres, Mineral Entry No. 117, Lot No. 88, Patent No. 5504.

East Side Lode, 16.91 Acres, Mineral Entry No. 84, Lot No. 89, Patent No. 5244.

East Side No. 2 Lode, No. 124, 2.57 Acres.

Escandido Mine, located in Book 9 of Mines at Page 205. Said mining claim is a relocation of the "Cut Off" mining claim, and is the same property as that described in Book 11 of Deeds of Mines, at Pages 316.

Gilded Age Lode, Mineral Entry No. 51, Lot No. 52, Patent No. 9107, more particularly described in Book 9, Pages 45-6, Deeds of Mines.

Girard Mine and the Toughnut South Extension Lode, 11.11 Acres, Mineral Entry No. 59, Lot No. 72, Patent No. 5308.

Good Enough Lode, 15.75 Acres, being Mineral Entry No. 77, Lot No. 87.

Hawk Eye Mining Claim, locatio notice recorded in Book 3, Records of Mines, Page 437, Transcribed Records.

The Little Wonder and Hawk Eye parcels of land and premises being described in Book 11, Deeds of Mines, page 594.

Horn Silver Mining Claim, said mine being recorded in Book 9, Records of Mines, Page 426, and in Book 10 of Deeds, Page 437.

Little Wonder Mining Claim, location notice recorded in Book 3, Records of Mines, Page 436, Transcribed Records.

Lucky Cuss Lode, 20.56 Acres, Mineral Entry No. 116, Lot No. 40, Patent No. 5503.

McCann Mining Claim, location notice recorded in Book 3, Transcribed Records of Mines at Page 763.

Narrow Gauge, located January 1st, 1890, Recorded in Book 12, Page 137.

North Extension Sulphuret Mine, bounded as follows:

Beginning at the Northeast corner monument of the "Sulphuret" mining claim; and running thence northwesterly along the Western boundary line of the "Toughnut" extension claim 250 feet more or less to the northwest corner of the said "Toughnut Extension" claim; thence Southeasterly along the northern boundary of the "Survey" claim 75 feet more or less to the Northwest corner of the said "Survey" claim;

thence Southerly along the eastern boundary of the "Survey" and "West Side claims 500 feet more or less to the northwest corner monument of the "Sulphuret" mining; being the point where the said corner intersects said eastern boundary of the "West Side Claim"; thence northeastwardly along the northern boundary of the "Sulphuret" 600 feet or thereabouts to the place of beginning.

Owl's Last Hoot, 4.45 acres.

Owl's Nest Lode, 20.10 Acres, Mineral Entry No. 11, Lot No. 97.

Sulphuret Mining Claim consisting of three parcels respectively described as follows:

First: All that portion of the Tranquility claim which the Tranquility Mining Company by deed dated the 11th day of September A.D. 1882, and recorded in the Recoeder's office of Cochise County aforesaid in

Book 6 of Deeds of Mines, Pages 132 & e, conveyed to the said North Sulphuret Mining Company in fee.

Second: All that part of the Sulphuret Mining claim officially surveyed the 19th day of February A.D. 1880, which the Sulphuret Mining Company, by deed dated the 9th day of June A.D. 1881, and recorded in the Recorder's office aforesaid in Book 2 of Deeds of Mines, pages 547 & c, conveyed unto the said North Sulphuret Mining Company in fee.

Third: All that part and parcel of the Sulphuret Mine lying between the portion of said mine deeded by the Sulphuret Mining Company to the Contention Consolidated Mining Company, and the portion deeded by said Sulphuret Mining Company to the North Sulphuret Mining Company last above described which the said Sulphuret Mining Company, by deed dated the 12th day of September, 1882, and recorded in the Recorder's office aforesaid, in Book 6, Deeds of Mines, page 135 & c, conveyed to the said North Sulphuret Mining Company in fee.

The above three tracts or parcels of land and premises being the same which the North Sulphuret Mining Company, by its deed bearing the date the 29th day of April, A.D. 1884, and recorded in Book 8, Deeds of Mines, pages 171 & c, and the same which is recorded in Book 11, Mining Deeds, page 40.

Survey Lode, 1.81 Acres, Mineral Entry No. 85, Lot No. 95, Patent No. 5245.

Toughnut Lode, 20.66 Acres, Mineral Entry No. 37, Lot No. 41, Patent No. 4355.

Tribute Lode, 17.80 Acres, Mineral Entry No. 86, Lot No. 90.

Way Up Lode, Mineral Entry No. 79, Lot No. 53, Patent No. 7666.

Wedge Lode, Lot No. 123, 11.33 Acres more fully described in U.S. Patent dated September 17th, 1886, recorded in Book 14, page 258, Cochise County Records of Deeds.

West Side Lode, Lot No. 91, 20.55 Acres, being entry No. 83, Patent No. 5249.

All that certain lot or parcel of land - metes and bounds -, being part of Lots 9 and 10 in said Block 18, and the same premises which is recorded in Book 12, Deeds Real Estate, Page 91.

No Reservation.

22. **Quit Claim Mining Deeds, Book 15 d/m, Page 314, dated 3/26/1903, recorded 3/26/1903.**

Grantor: E. B. Gage (NMS)

Grantee: The Tombstone Consolidated Maines Company, LTD, an Arizona Corporation

Conveys: All property, real personal, or mixed and all interest together with all the dips, spurs and angles, and all the metals, ores, gold and silver...

Covers: **Defense Lode**, 20.33 Acres, Mineral Entry No. 117, Lot No. 88, Patent No. 5504.

East Side Lode, 16.91 Acres, Mineral Entry No. 84, Lot No. 89, Patent No. 5244.

East Side No. 2 Lode, No. 124, 2.57 Acres.

Escandido Mine, located in Book 9 of Mines at Page 205. Said mining claim is a relocation of the "Cut Off" mining claim, and is the same property as that described in Book 11 of Deeds of Mines, at Pages 316.

Gilded Age Lode, Mineral Entry No. 51, Lot No. 52, Patent No. 9107, more particularly described in Book 9, Pages 45-6, Deeds of Mines.

Girard Mine and the Toughnut South Extension Lode, 11.11 Acres, Mineral Entry No. 59, Lot No. 72, Patent No. 5308.

Good Enough Lode, 15.75 Acres, being Mineral Entry No. 77, Lot No. 87.

Hawk Eye Mining Claim, locatio notice recorded in Book 3, Records of Mines, Page 437, Transcribed Records.

The Little Wonder and Hawk Eye parcels of land and premises being described in Book 11, Deeds of Mines, page 594.

Horn Silver Mining Claim, said mine being recorded in Book 9, Records of Mines, Page 426, and in Book 10 of Deeds, Page 437.

Little Wonder Mining Claim, location notice recorded in Book 3, Records of Mines, Page 436, Transcribed Records.

Lucky Cuss Lode, 20.56 Acres, Mineral Entry No. 116, Lot No. 40, Patent No. 5503.

McCann Mining Claim, location notice recorded in Book 3, Transcribed Records of Mines at Page 763.

Narrow Gauge, located January 1st, 1890, Recorded in Book 12, Page 137.

North Extension Sulphuret Mine, bounded as follows:

Beginning at the Northeast corner monument of the "Sulphuret" mining claim; and running thence northwesterly along the Western boundary line of the "Toughnut" extension claim 250 feet more or less to the northwest corner of the said "Toughnut Extension" claim; thence Southeasterly along the northern boundary of the "Survey" claim 75 feet more or less to the Northwest corner of the said "Survey" claim;

thence Southerly along the eastern boundary of the "Survey" and "West Side claims 500 feet more or less to the northwest corner monument of the "Sulphuret" mining; being the point where the said corner intersects said eastern boundary of the "West Side Claim"; thence northeastwardly along the northern boundary of the "Sulphuret" 600 feet or thereabouts to the place of beginning.

Owl's Last Hoot, 4.45 acres.

Owl's Nest Lode, 20.10 Acres, Mineral Entry No. 11, Lot No. 97.

Sulphuret Mining Claim consisting of three parcels respectively described as follows:

First: All that portion of the Tranquility claim which the Tranquility Mining Company by deed dated the 11th day of September A.D. 1882, and recorded in the Recoeder's office of Cochise County aforesaid in

Book 6 of Deeds of Mines, Pages 132 & e, conveyed to the said North Sulphuret Mining Company in fee.

Second: All that part of the Sulphuret Mining claim officially surveyed the 19th day of February A.D. 1880, which the Sulphuret Mining Company, by deed dated the 9th day of June A.D. 1881, and recorded in the Recorder's office aforesaid in Book 2 of Deeds of Mines, pages 547 & c, conveyed unto the said North Sulphuret Mining Company in fee.

Third: All that part and parcel of the Sulphuret Mine lying between the portion of said mine deeded by the Sulphuret Mining Company to the Contention Consolidated Mining Company, and the portion deeded by said Sulphuret Mining Company to the North Sulphuret Mining Company last above described which the said Sulphuret Mining Company, by deed dated the 12th day of September, 1882, and recorded in the Recorder's office aforesaid, in Book 6, Deeds of Mines, page 135 & c, conveyed to the said North Sulphuret Mining Company in fee.

The above three tracts or parcels of land and premises being the same which the North Sulphuret Mining Company, by its deed bearing the date the 29th day of April, A.D. 1884, and recorded in Book 8, Deeds of Mines, pages 171 & c, and the same which is recorded in Book 11, Mining Deeds, page 40.

Survey Lode, 1.81 Acres, Mineral Entry No. 85, Lot No. 95, Patent No. 5245.

Toughnut Lode, 20.66 Acres, Mineral Entry No. 37, Lot No. 41, Patent No. 4355.

Tribute Lode, 17.80 Acres, Mineral Entry No. 86, Lot No. 90.

Way Up Lode, Mineral Entry No. 79, Lot No. 53, Patent No. 7666.

Wedge Lode, Lot No. 123, 11.33 Acres more fully described in U.S. Patent dated September 17th, 1886, recorded in Book 14, page 258, Cochise County Records of Deeds.

West Side Lode, Lot No. 91, 20.55 Acres, being entry No. 83, Patent No. 5249.

All that certain lot or parcel of land - metes and bounds -, being part of Lots 9 and 10 in said Block 18, and the same premises which is recorded in Book 12, Deeds Real Estate, Page 91.

No Reservation.

29. Quit Claim Deed, Book 118, Deeds of Real Estate, Page 531, dated 7/10/1935, recorded 7/22/1935.

Grantor: Bunker Hill Mines Company, a West Virginia corporation

Grantee: Tombstone Development Company, a corporation

Conveys: All right, title, interest, claim and demand, in and to....

Covers: Alta patented lode mining claim - Patent recorded in Book 7 d/m, Page 405 and the following unpatented mining claims:
Narrow Gauge, Silver Brick, Horn Silver and Erie - the amended location notices are recorded in book 50 d/m, Pages 206, 216, 219, and 230 respectively.

Lots in the City of Tombstone, Cochise County,
State of Arizona, as follows:

LOT	BLOCK
W $\frac{1}{2}$ -15	5
1, 2, 3, 4, 5, 6, 7, 8, 9, 10	5 $\frac{1}{2}$
5, 6	7
1, 2, 3, 4, 5, 8, 9, 10	9
1, 2, 3, 4	10
W $\frac{1}{2}$ -5	10
E $\frac{1}{2}$ -8	10
9, 10	10
E $\frac{1}{2}$ -6	11
7, 8, 9, 10, 11, 12, 13, 14, 15, 16,	
17, 18, 19, 20, 21, 22, 23, 24	11
S 80 ft. 9	18
10	18
21, 20	22
1, 2, 3, 4	25
S	25
S $\frac{1}{2}$ -9	25
E $\frac{1}{2}$ -11	25
12	25
13, 14, 15, 16, 17, 18	25
1, 2, 3, 4, 5, 6, 7, 8, 9, 10, 19, 20,	
21, 22, 23, 24	26
3, 4, 11, 12	37
1, 2, 13, 14, 15, 16, 17, 18	38
14	48
17, 18	48
1, 12, 17, 21, 22, 23, 24	49
1, 2, 3, 4, 5, 6, 13, 14, 15, 16, 17, 18	50
5, 6, 7, 8, 9, 10, 11, 12, 13, 14	51
19, 20	51
4, 19, 21, 20, 22, 23, 24	65
1, 2, 3, 4, 5, 6, 7	VIII
1, 2, 3, 4	IX
1	D
4, 5, 6, 7, 8, 9, 10, 11, 12, 13, 14, 15,	
16, 17, 18, 19, 20, 21, 22	D
1, 2, 3, 4, 5, 6, 7, 8, 9, and W $\frac{1}{2}$ 22	E
1, 2, 3, 4	F
1	G
2, 3, 4, 5, 6, 7, 8, 9, 10	G
14, 15, 16, 17, 18	O
$\frac{1}{2}$ -4 all 5, all 6	P
9, 10, 13, S $\frac{1}{2}$ 11, 12, 14	P
1, 2, 3, 4, 5, 6, 7, 8, 9, 10, 11, 12,	
13, 14, 15, 16, 17, 18, 19, 20, 21, 22,	
23, 24	R
1, 2, 3, 4, 5, 6, 7, 8, 9	S
1, 2, 3, 4, 5, 6, 7, 8, 9, 10	T

No Reservation.

29. Quit Claim Deed, Book 118, Deeds of Real Estate, Page 531, dated 7/10/1935, recorded 7/22/1935.

Grantor: Bunker Hill Mines Company, a West Virginia corporation

Grantee: Tombstone Development Company, a corporation

Conveys: All right, title, interest, claim and demand, in and to....

Covers: Alta patented lode mining claim - Patent recorded in Book 7 d/m, Page 405 and the following unpatented mining claims:
Narrow Gauge, Silver Brick, Horn Silver and Erie - the amended location notices are recorded in book 50 d/m, Pages 206, 216, 219, and 230 respectively.

Lots in the City of Tombstone, Cochise County,
State of Arizona, as follows:

LOT	BLOCK
W $\frac{1}{2}$ -15	5
1, 2, 3, 4, 5, 6, 7, 8, 9, 10	5 $\frac{1}{2}$
5, 6	7
1, 2, 3, 4, 5, 8, 9, 10	9
1, 2, 3, 4	10
W $\frac{1}{2}$ -5	10
E $\frac{1}{2}$ -8	10
9, 10	10
E $\frac{1}{2}$ -6	11
7, 8, 9, 10, 11, 12, 13, 14, 15, 16,	
17, 18, 19, 20, 21, 22, 23, 24	11
S 80 ft. 9	18
10	18
21, 20	22
1, 2, 3, 4	25
S	25
S $\frac{1}{2}$ -9	25
E $\frac{1}{2}$ -11	25
12	25
13, 14, 15, 16, 17, 18	25
1, 2, 3, 4, 5, 6, 7, 8, 9, 10, 19, 20,	
21, 22, 23, 24	26
3, 4, 11, 12	37
1, 2, 13, 14, 15, 16, 17, 18	38
14	48
17, 18	48
1, 12, 17, 21, 22, 23, 24	49
1, 2, 3, 4, 5, 6, 13, 14, 15, 16, 17, 18	50
5, 6, 7, 8, 9, 10, 11, 12, 13, 14	51
19, 20	51
4, 19, 21, 20, 22, 23, 24	65
1, 2, 3, 4, 5, 6, 7	VIII
1, 2, 3, 4	IX
1	D
4, 5, 6, 7, 8, 9, 10, 11, 12, 13, 14, 15,	
16, 17, 18, 19, 20, 21, 22	D
1, 2, 3, 4, 5, 6, 7, 8, 9, and W $\frac{1}{2}$ 22	E
1, 2, 3, 4	F
1	G
2, 3, 4, 5, 6, 7, 8, 9, 10	G
14, 15, 16, 17, 18	O
$\frac{1}{2}$ -4 all 5, all 6	P
9, 10, 13, S $\frac{1}{2}$ 11, 12, 14	P
1, 2, 3, 4, 5, 6, 7, 8, 9, 10, 11, 12,	
13, 14, 15, 16, 17, 18, 19, 20, 21, 22,	
23, 24	R
1, 2, 3, 4, 5, 6, 7, 8, 9	S
1, 2, 3, 4, 5, 6, 7, 8, 9, 10	T

No Reservation.

18. Quit Claim Mining Deed, Book 15 d/m, Page 94, dated 12/10/1902, recorded 12/10/1902.

Grantor: Eliphabet B. Gage (No marital status) signed: E.B. Gage

Grantee: The Tombstone Consolidated Mines Company LTD, an Arizona corporation

Conveys: All interest together with all the dips, spurs and angles, and all the metals, ores, gold and silver...

Covers: Those certain mining claims in the Tombstone Mining District:

Contention Mine or claim - metes and bounds.

Flora Morrison Mine and mining claim - metes and bounds.

South Extension of the Sulphuret Mine, being the same ground conveyed to certain former mines of the Flora Morrison Mine by W. C. Parsons and J. H. White on February 20th, 1879.

All that portion of that certain mining called the Sulphuret Mining claim being six hundred (600) feet in length of the Southerly end of said claim, which portion is bounded and described as follows - metes and bounds.

All that portion of the surface of the mining claims known as the Head Centre Mine which covers the top or apex of the ledge vein or lode of the party of the first part, the Western Mining Company, in an action, wherein the said Western Mining Company was Plaintiff and the Head Centre Consolidated Mining Company was Defendant, and all other property and rights granted to or conferred upon the party of the first part by or under a certain deed dated February 20, 1883 executed by the Head Centre Consolidated Mining Company to the party of the first part and recorded September 28, 1883 in Book 7 of Deeds of Mines, page 468.

A tract of land containing five (5) acres, mill site and upon which its mill and other mills are situated, known as Rancho San Juan de Boquillary Nogales and recorded in Book 4 of Deeds of Real Estate, page 677.

And all other property owned by the party of the first part or in which it may have any interest.

Excepting and reserving also all property described in that certain deed dated February 16th, 1882 excuted by Jorlah H. White to the party of the first part and recorded in Book 4 of Deeds of Real Estate, page 677, what is generally known as Rancho San Juan de Boquillary Nogales, save that portion of said rancho embraced within said mill site and hereinbefore expressly mentioned as being hereby conveyed to the said party of the second part.

No Reservation.

18. **Quit Claim Mining Deed, Book 15 d/m, Page 94, dated 12/10/1902, recorded 12/10/1902.**

Grantor: Eliphabet B. Gage (No marital status) signed: E.B. Gage

Grantee: The Tombstone Consolidated Mines Company LTD, an Arizona corporation

Conveys: All interest together with all the dips, spurs and angles, and all the metals, ores, gold and silver...

Covers: Those certain mining claims in the Tombstone Mining District:

Contention Mine or claim - metes and bounds.

Flora Morrison Mine and mining claim - metes and bounds.

South Extension of the Sulphuret Mine, being the same ground conveyed to certain former mines of the Flora Morrison Mine by W. C. Parsons and J. H. White on February 20th, 1879.

All that portion of that certain mining called the Sulphuret Mining claim being six hundred (600) feet in length of the Southerly end of said claim, which portion is bounded and described as follows - metes and bounds.

All that portion of the surface of the mining claims known as the Head Centre Mine which covers the top or apex of the ledge vein or lode of the party of the first part, the Western Mining Company, in an action, wherein the said Western Mining Company was Plaintiff and the Head Centre Consolidated Mining Company was Defendant, and all other property and rights granted to or conferred upon the party of the first part by or under a certain deed dated February 20, 1883 executed by the Head Centre Consolidated Mining Company to the party of the first part and recorded September 28, 1883 in Book 7 of Deeds of Mines, page 468.

A tract of land containing five (5) acres, mill site and upon which its mill and other mills are situated, known as Rancho San Juan de Boquillary Nogales and recorded in Book 4 of Deeds of Real Estate, page 677.

And all other property owned by the party of the first part or in which it may have any interest.

Excepting and reserving also all property described in that certain deed dated February 16th, 1882 excuted by Jorlah H. White to the party of the first part and recorded in Book 4 of Deeds of Real Estate, page 677 what is generally known as Rancho San Juan de Boquillary Nogales, save that portion of said rancho embraced within said mill site and hereinbefore expressly mentioned as being hereby conveyed to the said party of the second part.

No Reservation.

6. Sheriff Deed, Box 14 d/m, Page 104, dated 5/18/1901, recorded 5/18/1901.

Grantor: Cochise County Sheriff

Grantee: Martyn Bonnell

Per judgment dated 12/4/1899 in favor of Grantee and against
Grant Central Mining Company, debtor, in District Court of 1st Judicial
District, County of Cochise.

Sheriff Certificate of Sale at Book 5 misc., Page 164

Conveys: All right, title and interest and claim which judgment debtor had on
12/4/1899 or at any time afterwards or now has...

Covers: "The following U.S. Patented Mine:"

- ✓ Alkay, No. 14930, Book 12, Deeds of Mines, at Page 261.
 - ✓ Boss Mining Claim, location notice in Book 2, Transcribed records of
Pima County, Records of Mines, at Page 131.
 - ✓ Brother Jonathan, No. 9932, Book 8, Deeds of Mines, at Page 530.
 - ✓ Central Mining Claim, location notice in Book 6, Transcribed records of
Pima County, Records of Mines, at Page 667.
 - ✓ Chance, No. 24443, Book 11, Deeds of Mines, at Page 550.
 - ✓ Cocopah Mining Claim, location notice in Book 3, Transcribed Records
of Pima County, Records of Mines, at Page 547.
 - ✓ Contact, No. 12304, Book 9, Deeds of Mines, at Page 536.
 - ✓ Emerald, No. 9998, Book 8, Deeds of Mines, at Page 600.
 - ✓ Extacy, No. 7420, Book 8, Deeds of Mines, at Page 87.
 - ✓ Grand Central, No. 5352, Book 5, Deeds of Mines, at Page 24.
 - ✓ Grand Dipper, No. 9997, Book 8, Deeds of Mines, at Page 606.
 - ✓ Hidden Treasure, No. 25510, Book 11, Deeds of Mines at Page 557.
 - ✓ Last Chance, No. 2, 21679, Book 11, at page 553 Deeds of Mines.
 - ✓ Lowell Mining Claim, location notice, Book 7, Records of Mines, at Page
337.
 - ✓ Maine, No. 9933, Book 8, Deeds of Mines, at page 510.
 - ✓ Mexican, No. 12,306, Book 9, Deeds of Mines, at page 541.
 - ✓ Moonlight, No. 14658, Book 11, Deeds of Mines, at Page 543.
 - ✓ Naumkeag, No. 5403, Book 8, Deeds of Mines, at Page 17.
 - ✓ North Point Mining Claim, location notice in Book 1, Transcribed
Records of Pima County, Records of Mines, at Page 359.
 - ✓ Revenue, No. 12797, Book 11, Deeds of Mines, at page 24.
 - ✓ Shorty, No. 7419, Book 8, Deeds of Mines, at Page 98.
 - ✓ Silver Thread, No. 16384, Book 11, Deeds of Mines, at Page 564.
 - ✓ Standard, No. 24325, Book 11, Deeds of Mines, at Page 547.
 - ✓ Tripple Ex., No. 9931, Book 8, Deeds of Mines, at page 536.
- Also those two certain dwelling houses, three small houses, one stable
building, assay office, shop, boiler house, and one hoisting engine
partly erected, situated upon the **Grand Central Mine**.
- Also one dwelling house, one shaft house and hoisting engine, situated
on the **Maine Mine**.
- Also one shaft house, one hoisting engine, and boilers, and three small
houses situated upon the **Emerald Mine**.
- Also one shaft house with engine and boiler, situated upon the **Silver
Thread Mine**.
- Also one engine and boiler, one shaft and one ore house, situated upon
the **Chance Mine**.
- Also one boiler house with boiler, situated upon the **Boss Mining Claim**.
- Also quartz mill, situated on the San Pedro River near the town of
Fairbanks, known as the **Grand Central Mill**.

improvements

No Reservation.

12. **Quit Claim Mining Deed, Book 14 d/m, Page 467, dated 8/6/1901, recorded 7/11/1902.**

Grantor: Martyn Bonnell and Sarah D. Bonne, husband and wife
Grantee: E. B. Gage

Those certain mining claims in the Tombstone Mining District:

Conveys: All the following described premises

Covers: **Alkey**, No. 14930, Book 12, Deeds of Mines, at Page 261.
Boss Mining Claim, location notice in Book 2, Transcribed Records of Pima County, Record of Mines, at Page 131.
Brother Jonathan, Book 8, Deeds of Mines, at Page 530.
Central Mining Claim, location notice of Book 6, Transcribed Records of Pima County, Records of Mines, at Page 662.
Chance, No. 24443, Book 11, Deeds of Mines, at Page 550.
Cocopah Mining Claim, location notices in Book 3, Transcribed Records of Pima County, Records of Mines, at Page 547.
Contact, No. 12305, Book 9, Deeds of Mines, at Page 536.
Emerald, No. 9998, Book 8, Deeds of Mines, at Page 600.
Extacy, No. 7420, Book 8, Deeds of Mines, at Page 87.
Grand Central, No. 5332, Book 5, Deeds of Mines, at Page 24.
Grand Dipper, No. 9997, Book 8, Deeds of Mines, at Page 606.
Hidden Treasure, No. 25510, Book 11, Deeds of Mines, at Page 557.
Last Chance No. 2, No. 21679, Book 11, Deeds of Mines, at Page 553.
Lowell Mining Claim, location notice in Book 7, Records of Mines, at Page 337.
Maine, No. 9933, Book 8, Deeds of Mines, at Page 510.
Mexican, No. 12306, Book 9, Deeds of Mines, at Page 541.
Moonlight, No. 14658, Book 11, Deeds of Mines, at Page 543.
Naumkeag, No. 5403, Book V., Deeds of Mines, at Page 17.
North Point Mining Claim, location notice in Book 1, Transcribed Records of Pima County, Records of Mines, at Page 359.
Revenue, No. 12797, Book 11, Deeds of Mines, at Page 24.
Shorty, No. 7419, Book 8, Deeds of Mines, at Page 93.
Silver Thread, No. 16384, Book 11, Deeds of Mines, at Page 564.
Standard, No. 24325, Book 11, Deeds of Mines, at Page 547.
Tripple Ex., No. 9931, Book 8, Deeds of Mines, at Page 536.
Portion of the Mexican Grant known as and called San Juan de las Boquillers Y. Nogolas, on the San Pedro River, which is built the Quartz Mill of the Grand Central Mining Company.

Also all buildings, machinery, tools and all tailings and all other property of any kind or description including any or all other locations of mill site made by E. B. Gage, or purchased by him.

No Reservation.

13. **Quit Claim Mining Deed, Book 15 d/m Page 3, dated** , recorded 11/1/1902.
- Grantors:** A. J. Hazeltine and Hattie E. Hazeltine, husband and wife
M. B. Durham and Mary M. Durham, husband and wife
E. D. Wetmore, J. P. Jefferson and Homer E. Stewart
J. O. Pamler, Trustees of Estate of Thomas Struthers
H. A. Jameson, Assignee of Estate of L. T. Watson and Rhoda M. Jameson, wife
Robert McCundy and Isabelle McCundy, husband and wife
Robert McCundy and Henry M. Robinson, Executors of the Estate of Charles D. Ammes, deceased
Robert McCundy, President and M. E. Dennison, Cashier of the First National Bank of Youngstown Ohio.
- Grantee:** E. B. Gage
- Coneys:** All the following premises together with all buildings, machinery, right, easement....
- Covers:** **Alkey**, No. 14930, Book 12, Deeds of Mines, at Page 261.
Boss Mining Claim, location notice in Book 2, Transcribed Records of Pima County, Records of Mines, at Page 131.
Brother Jonathan, No. 9932, Book 8, Deeds of Mines, at page 530.
Central Mining Claim, location notice in Book 3, Transcribed Records of Pima County, Records of Mines, at Page 662.
Chance, No. 24443, Book 11, Deeds of Mines, at Page 550.
Cocopah Mining Claim, location notice in Book 3, Transcribed Records of Pima County, Records of Mines, at Page 547.
Contact, No. 12305, Book 9, Deeds of Mines, at Page 536.
Emerald, No. 9998, Book 8, Deeds of Mines, at Page 600.
Extacy, No. 742, Book 8, Deeds of Mines, at Page 87.
Grand Central, No. 5352, Book 5, Deeds of Mines, at Page 24.
Grand Dipper, No. 9997, Book 8, Deeds of Mines, at Page 606.
Hidden Treasure, No. 25510, Book 11, Deeds of Mines, at Page 557.
Last Chance No. 2, No. 21679, Book 11, Deeds of Mines, at Page 553.
Lowell Mining Claim, location notice in Book 7, Record of Mines, at Page 337.
Maine, No. 9933, Book 8, Deeds of Mines, at Page 510.
Mexican, No. 12306, Book 9, Deeds of Mines, at Page 541.
Moonlight, No. 14658, Book 11, Deeds of Mines, at Page 543.
Naumkeag, No. 5403, Book V, Deeds of Mines, at Page 17.
North Point Mining, location notice in Book 1, Transcribed Records of Pima County, Record of Mines, at Page 359.
Revenue, No. 12797, Book 11, Deeds of Mines, at Page 24.
Shorty, No. 7419, Book 8, Deeds of Mines, at Page 93.
Silver Thread, No. 16384, Book 11, Deeds of Mines, at Page 564.
Standard, No. 24325, Book 11, Deeds of Mines, at Page 547.
Tripple Ex, No. 9931, Book 8, Deeds of Mines, at Page 536.
Portion of the Mexican Grant known as and called San Juan de los Boguilles Y. Nogolas, on the San Pedro River, which is built the Quartz Mill of the Grand Central Mining Company.
Excepting and reserving only the tailings dump now under lease to the to which remains in the Grantor.
- NOTE:** Grantors appear to be strangers but may have obtained interest in deeds prior to patent.
- No Reservation.

6. Sheriff Deed, Box 14 d/m, Page 104, dated 5/18/1901, recorded 5/18/1901.

Grantor: Cochise County Sheriff

Grantee: Martyn Bonnell

Per judgment dated 12/4/1899 in favor of Grantee and against
Grant Central Mining Company, debtor, in District Court of 1st Judicial
District, County of Cochise.

Sheriff Certificate of Sale at Book 5 misc., Page 164

Conveys: All right, title and interest and claim which judgment debtor had on
12/4/1899 or at any time afterwards or now has...

Covers: "The following U.S. Patented Mine:"

- ✓ Alkay, No. 14930, Book 12, Deeds of Mines, at Page 261.
 - ✓ Boss Mining Claim, location notice in Book 2, Transcribed records of
Pima County, Records of Mines, at Page 131.
 - ✓ Brother Jonathan, No. 9932, Book 8, Deeds of Mines, at Page 530.
 - ✓ Central Mining Claim, location notice in Book 6, Transcribed records of
Pima County, Records of Mines, at Page 667.
 - ✓ Chance, No. 24443, Book 11, Deeds of Mines, at Page 550.
 - ✓ Cocopah Mining Claim, location notice in Book 3, Transcribed Records
of Pima County, Records of Mines, at Page 547.
 - ✓ Contact, No. 12304, Book 9, Deeds of Mines, at Page 536.
 - ✓ Emerald, No. 9998, Book 8, Deeds of Mines, at Page 600.
 - ✓ Extacy, No. 7420, Book 8, Deeds of Mines, at Page 87.
 - ✓ Grand Central, No. 5352, Book 5, Deeds of Mines, at Page 24.
 - ✓ Grand Dipper, No. 9997, Book 8, Deeds of Mines, at Page 606.
 - ✓ Hidden Treasure, No. 25510, Book 11, Deeds of Mines at Page 557.
 - ✓ Last Chance, No. 2, 21679, Book 11, at page 553 Deeds of Mines.
 - ✓ Lowell Mining Claim, location notice, Book 7, Records of Mines, at Page
337.
 - ✓ Maine, No. 9933, Book 8, Deeds of Mines, at page 510.
 - ✓ Mexican, No. 12,306, Book 9, Deeds of Mines, at page 541.
 - ✓ Moonlight, No. 14658, Book 11, Deeds of Mines, at Page 543.
 - ✓ Naumkeag, No. 5403, Book 8, Deeds of Mines, at Page 17.
 - ✓ North Point Mining Claim, location notice in Book 1, Transcribed
Records of Pima County, Records of Mines, at Page 359.
 - ✓ Revenue, No. 12797, Book 11, Deeds of Mines, at page 24.
 - ✓ Shorty, No. 7419, Book 8, Deeds of Mines, at Page 98.
 - ✓ Silver Thread, No. 16384, Book 11, Deeds of Mines, at Page 564.
 - ✓ Standard, No. 24325, Book 11, Deeds of Mines, at Page 547.
 - ✓ Tripple Ex., No. 9931, Book 8, Deeds of Mines, at page 536.
- Also those two certain dwelling houses, three small houses, one stable
building, assay office, shop, boiler house, and one hoisting engine
partly erected, situated upon the **Grand Central Mine**.
- Also one dwelling house, one shaft house and hoisting engine, situated
on the **Maine Mine**.
- Also one shaft house, one hoisting engine, and boilers, and three small
houses situated upon the **Emerald Mine**.
- Also one shaft house with engine and boiler, situated upon the **Silver
Thread Mine**.
- Also one engine and boiler, one shaft and one ore house, situated upon
the **Chance Mine**.
- Also one boiler house with boiler, situated upon the **Boss Mining Claim**.
- Also quartz mill, situated on the San Pedro River near the town of
Fairbanks, known as the **Grand Central Mill**.

Improvements

No Reservation.

12. **Quit Claim Mining Deed, Book 14 d/m, Page 467, dated 8/6/1901, recorded 7/11/1902.**

Grantor: Martyn Bonnell and Sarah D. Bonne, husband and wife

Grantee: E. B. Gage

Those certain mining claims in the Tombstone Mining District:

Conveys: All the following described premises

Covers: **Alkey**, No. 14930, Book 12, Deeds of Mines, at Page 261.

Boss Mining Claim, location notice in Book 2, Transcribed Records of Pima County, Record of Mines, at Page 131.

Brother Jonathan, Book 8, Deeds of Mines, at Page 530.

Central Mining Claim, location notice of Book 6, Transcribed Records of Pima County, Records of Mines, at Page 662.

Chance, No. 24443, Book 11, Deeds of Mines, at Page 550.

Cocopah Mining Claim, location notices in Book 3, Transcribed Records of Pima County, Records of Mines, at Page 547.

Contact, No. 12305, Book 9, Deeds of Mines, at Page 536.

Emerald, No. 9998, Book 8, Deeds of Mines, at Page 600.

Extacy, No. 7420, Book 8, Deeds of Mines, at Page 87.

Grand Central, No. 5332, Book 5, Deeds of Mines, at Page 24.

Grand Dipper, No. 9997, Book 8, Deeds of Mines, at Page 606.

Hidden Treasure, No. 25510, Book 11, Deeds of Mines, at Page 557.

Last Chance No. 2, No. 21679, Book 11, Deeds of Mines, at Page 553.

Lowell Mining Claim, location notice in Book 7, Records of Mines, at Page 337.

Maine, No. 9933, Book 8, Deeds of Mines, at Page 510.

Mexican, No. 12306, Book 9, Deeds of Mines, at Page 541.

Moonlight, No. 14658, Book 11, Deeds of Mines, at Page 543.

Naumkeag, No. 5403, Book V., Deeds of Mines, at Page 17.

North Point Mining Claim, location notice in Book 1, Transcribed Records of Pima County, Records of Mines, at Page 359.

Revenue, No. 12797, Book 11, Deeds of Mines, at Page 24.

Shorty, No. 7419, Book 8, Deeds of Mines, at Page 93.

Silver Thread, No. 16384, Book 11, Deeds of Mines, at Page 564.

Standard, No. 24325, Book 11, Deeds of Mines, at Page 547.

Tripple Ex., No. 9931, Book 8, Deeds of Mines, at Page 536.

Portion of the Mexican Grant known as and called San Juan de las Boquillers Y. Nogolas, on the San Pedro River, which is built the Quartz Mill of the Grand Central Mining Company.

Also all buildings, machinery, tools and all tailings and all other property of any kind or description including any or all other locations of mill site made by E. B. Gage, or purchased by him.

No Reservation.

13. **Quit Claim Mining Deed, Book 15 d/m Page 3, dated** , recorded 11/1/1902.

Grantors: A. J. Hazeltine and Hattie E. Hazeltine, husband and wife
 M. B. Durham and Mary M. Durham, husband and wife
 E. D. Wetmore, J. P. Jefferson and Homer E. Stewart
 J. O. Pamler, Trustees of Estate of Thomas Struthers
 H. A. Jameson, Assignee of Estate of L. T. Watson and
 Rhoda M. Jameson, wife
 Robert McCundy and Isabelle McCundy, husband and wife
 Robert McCundy and Henry M. Robinson, Executors of the Estate of
 Charles D. Ammes, deceased
 Robert McCundy, President and M. E. Dennison, Cashier of the First
 National Bank of Youngstown Ohio.

Grantee: E. B. Gage

Coneys: All the following premises together with all buildings, machinery, right, easement....

Covers: **Alkey**, No. 14930, Book 12, Deeds of Mines, at Page 261.
Boss Mining Claim, location notice in Book 2, Transcribed Records of Pima County, Records of Mines, at Page 131.
Brother Jonathan, No. 9932, Book 8, Deeds of Mines, at page 530.
Central Mining Claim, location notice in Book 3, Transcribed Records of Pine County, Records of Mines, at Page 662.
Chance, No. 24443, Book 11, Deeds of Mines, at Page 550.
Cocopah Mining Claim, location notice in Book 3, Transcribed Records of Pine County, Records of Mines, at Page 547.
Contact, No. 12305, Book 9, Deeds of Mines, at Page 536.
Emerald, No. 9998, Book 8, Deeds of Mines, at Page 600.
Extacy, No. 742, Book 8, Deeds of Mines, at Page 87.
Grand Central, No. 5352, Book 5, Deeds of Mines, at Page 24.
Grand Dipper, No. 9997, Book 8, Deeds of Mines, at Page 606.
Hidden Treasure, No. 25510, Book 11, Deeds of Mines, at Page 557.
Last Chance No. 2, No. 21679, Book 11, Deeds of Mines, at Page 553.
Lowell Mining Claim, location notice in Book 7, Record of Mines, at Page 337.
Maine, No. 9933, Book 8, Deeds of Mines, at Page 510.
Mexican, No. 12306, Book 9, Deeds of Mines, at Page 541.
Moonlight, No. 14658, Book 11, Deeds of Mines, at Page 543.
Naumkeag, No. 5403, Book V, Deeds of Mines, at Page 17.
North Point Mining, location notice in Book 1, Transcribed Records of Pima County, Record of Mines, at Page 359.
Revenue, No. 12797, Book 11, Deeds of Mines, at Page 24.
Shorty, No. 7419, Book 8, Deeds of Mines, at Page 93.
Silver Thread, No. 16384, Book 11, Deeds of Mines, at Page 564.
Standard, No. 24325, Book 11, Deeds of Mines, at Page 547.
Tripple Ex, No. 9931, Book 8, Deeds of Mines, at Page 536.
 Portion of the Mexican Grant known as and called San Juan de los Boguilles Y. Nogolas, on the San Pedro River, which is built the Quartz Mill of the Grand Central Mining Company.
 Excepting and reserving only the tailings dump now under lease to the to which remains in the Grantor.

NOTE: Grantors appear to be strangers but may have obtained interest in deeds prior to patent.

No Reservation.

29. Quit Claim Deed, Book 118, Deeds of Real Estate, Page 531, dated 7/10/1935, recorded 7/22/1935.

Grantor: Bunker Hill Mines Company, a West Virginia corporation

Grantee: Tombstone Development Company, a corporation

Conveys: All right, title, interest, claim and demand, in and to....

Covers: Alta patented lode mining claim - Patent recorded in Book 7 d/m, Page 405 and the following unpatented mining claims:
Narrow Gauge, Silver Brick, Horn Silver and Erie - the amended location notices are recorded in book 50 d/m, Pages 206, 216, 219, and 230 respectively.

Lots in the City of Tombstone, Cochise County,
State of Arizona, as follows:

LOT	BLOCK
W $\frac{1}{2}$ -15	5
1, 2, 3, 4, 5, 6, 7, 8, 9, 10	5 $\frac{1}{2}$
5, 6	7
1, 2, 3, 4, 5, 8, 9, 10	9
1, 2, 3, 4	10
W $\frac{1}{2}$ -5	10
E $\frac{1}{2}$ -8	10
9, 10	10
E $\frac{1}{2}$ -6	11
7, 8, 9, 10, 11, 12, 13, 14, 15, 16,	
17, 18, 19, 20, 21, 22, 23, 24	11
S 80 ft. 9	18
10	18
21, 20	22
1, 2, 3, 4	25
S	25
S $\frac{1}{2}$ -9	25
E $\frac{1}{2}$ -11	25
12	25
13, 14, 15, 16, 17, 18	25
1, 2, 3, 4, 5, 6, 7, 8, 9, 10, 19, 20,	
21, 22, 23, 24	26
3, 4, 11, 12	37
1, 2, 13, 14, 15, 16, 17, 18	38
14	48
17, 18	48
1, 12, 17, 21, 22, 23, 24	49
1, 2, 3, 4, 5, 6, 13, 14, 15, 16, 17, 18	50
5, 6, 7, 8, 9, 10, 11, 12, 13, 14	51
19, 20	51
4, 19, 21, 20, 22, 23, 24	65
1, 2, 3, 4, 5, 6, 7	VIII
1, 2, 3, 4	IX
1	D
4, 5, 6, 7, 8, 9, 10, 11, 12, 13, 14, 15,	
16, 17, 18, 19, 20, 21, 22	D
1, 2, 3, 4, 5, 6, 7, 8, 9, and W $\frac{1}{2}$ 22	E
1, 2, 3, 4	F
1	C
2, 3, 4, 5, 6, 7, 8, 9, 10	C
14, 15, 16, 17, 18	O
$\frac{1}{2}$ -4 all 5, all 6	P
9, 10, 13, S $\frac{1}{2}$ 11, 12, 14	P
1, 2, 3, 4, 5, 6, 7, 8, 9, 10, 11, 12,	
13, 14, 15, 16, 17, 18, 19, 20, 21, 22,	
23, 24	R
1, 2, 3, 4, 5, 6, 7, 8, 9	S
1, 2, 3, 4, 5, 6, 7, 8, 9, 10	T

No Reservation.

29. Quit Claim Deed, Book 118, Deeds of Real Estate, Page 531, dated 7/10/1935,
recorded 7/22/1935.

Grantor: Bunker Hill Mines Company, a West Virginia corporation

Grantee: Tombstone Development Company, a corporation

Conveys: All right, title, interest, claim and demand, in and to....

Covers: Alta patented lode mining claim - Patent recorded in Book 7 d/m, Page 405 and the following unpatented mining claims:
Narrow Gauge, Silver Brick, Horn Silver and Erie - the amended location notices are recorded in book 50 d/m, Pages 206, 216, 219, and 230 respectively.

Lots in the City of Tombstone, Cochise County,
State of Arizona, as follows:

LOT	BLOCK
W $\frac{1}{2}$ -15	5
1, 2, 3, 4, 5, 6, 7, 8, 9, 10	5 $\frac{1}{2}$
5, 6	7
1, 2, 3, 4, 5, 8, 9, 10	9
1, 2, 3, 4	10
W $\frac{1}{2}$ -5	10
E $\frac{1}{2}$ -8	10
9, 10	10
E $\frac{1}{2}$ -6	11
7, 8, 9, 10, 11, 12, 13, 14, 15, 16,	
17, 18, 19, 20, 21, 22, 23, 24	11
S 80 ft. 9	18
10	18
21, 20	22
1, 2, 3, 4	25
S	25
S $\frac{1}{2}$ -9	25
E $\frac{1}{2}$ -11	25
12	25
13, 14, 15, 16, 17, 18	25
1, 2, 3, 4, 5, 6, 7, 8, 9, 10, 19, 20,	
21, 22, 23, 24	26
3, 4, 11, 12	37
1, 2, 13, 14, 15, 16, 17, 18	38
14	48
17, 18	48
1, 12, 17, 21, 22, 23, 24	49
1, 2, 3, 4, 5, 6, 13, 14, 15, 16, 17, 18	50
5, 6, 7, 8, 9, 10, 11, 12, 13, 14	51
19, 20	51
4, 19, 21, 20, 22, 23, 24	65
1, 2, 3, 4, 5, 6, 7	VIII
1, 2, 3, 4	IX
1	D
4, 5, 6, 7, 8, 9, 10, 11, 12, 13, 14, 15,	
16, 17, 18, 19, 20, 21, 22	D
1, 2, 3, 4, 5, 6, 7, 8, 9, and W $\frac{1}{2}$ 22	E
1, 2, 3, 4	F
1	G
2, 3, 4, 5, 6, 7, 8, 9, 10	G
14, 15, 16, 17, 18	O
$\frac{1}{2}$ -4 all 5, all 6	P
9, 10, 13, S $\frac{1}{2}$ 11, 12, 14	P
1, 2, 3, 4, 5, 6, 7, 8, 9, 10, 11, 12,	
13, 14, 15, 16, 17, 18, 19, 20, 21, 22,	
23, 24	R
1, 2, 3, 4, 5, 6, 7, 8, 9	S
1, 2, 3, 4, 5, 6, 7, 8, 9, 10	T

No Reservation.

29. Quit Claim Deed, Book 118, Deeds of Real Estate, Page 531, dated 7/10/1935, recorded 7/22/1935.

Grantor: Bunker Hill Mines Company, a West Virginia corporation

Grantee: Tombstone Development Company, a corporation

Conveys: All right, title, interest, claim and demand, in and to....

Covers: Alta patented lode mining claim - Patent recorded in Book 7 d/m, Page 405 and the following unpatented mining claims:
Narrow Gauge, Silver Brick, Horn Silver and Erie - the amended location notices are recorded in book 50 d/m, Pages 206, 216, 219, and 230 respectively.

Lots in the City of Tombstone, Cochise County,
State of Arizona, as follows:

LOT	BLOCK
W $\frac{1}{2}$ -15	5
1, 2, 3, 4, 5, 6, 7, 8, 9, 10	5 $\frac{1}{2}$
5, 6	7
1, 2, 3, 4, 5, 8, 9, 10	9
1, 2, 3, 4	10
W $\frac{1}{2}$ -5	10
E $\frac{1}{2}$ -8	10
9, 10	10
E $\frac{1}{2}$ -6	11
7, 8, 9, 10, 11, 12, 13, 14, 15, 16,	
17, 18, 19, 20, 21, 22, 23, 24	11
S 80 ft. 9	18
10	18
21, 20	22
1, 2, 3, 4	25
S	25
S $\frac{1}{2}$ -9	25
E $\frac{1}{2}$ -11	25
12	25
13, 14, 15, 16, 17, 18	25
1, 2, 3, 4, 5, 6, 7, 8, 9, 10, 19, 20,	
21, 22, 23, 24	26
3, 4, 11, 12	37
1, 2, 13, 14, 15, 16, 17, 18	38
14	48
17, 18	48
1, 12, 17, 21, 22, 23, 24	49
1, 2, 3, 4, 5, 6, 13, 14, 15, 16, 17, 18	50
5, 6, 7, 8, 9, 10, 11, 12, 13, 14	51
19, 20	51
4, 19, 21, 20, 22, 23, 24	65
1, 2, 3, 4, 5, 6, 7	VIII
1, 2, 3, 4	IX
1	D
4, 5, 6, 7, 8, 9, 10, 11, 12, 13, 14, 15,	
16, 17, 18, 19, 20, 21, 22	D
1, 2, 3, 4, 5, 6, 7, 8, 9, and W $\frac{1}{2}$ 22	E
1, 2, 3, 4	F
1	G
2, 3, 4, 5, 6, 7, 8, 9, 10	G
14, 15, 16, 17, 18	O
$\frac{1}{2}$ -4 all 5, all 6	P
9, 10, 13, S $\frac{1}{2}$ 11, 12, 14	P
1, 2, 3, 4, 5, 6, 7, 8, 9, 10, 11, 12,	
13, 14, 15, 16, 17, 18, 19, 20, 21, 22,	
23, 24	R
1, 2, 3, 4, 5, 6, 7, 8, 9	S
1, 2, 3, 4, 5, 6, 7, 8, 9, 10	T

No Reservation.

29. Quit Claim Deed, Book 118, Deeds of Real Estate, Page 531, dated 7/10/1935, recorded 7/22/1935.

Grantor: Bunker Hill Mines Company, a West Virginia corporation

Grantee: Tombstone Development Company, a corporation

Conveys: All right, title, interest, claim and demand, in and to....

Covers: Alta patented lode mining claim - Patent recorded in Book 7 d/m, Page 405 and the following unpatented mining claims:
Narrow Gauge, Silver Brick, Horn Silver and Erie - the amended location notices are recorded in book 50 d/m, Pages 206, 216, 219, and 230 respectively.

Lots in the City of Tombstone, Cochise County,
State of Arizona, as follows:

LOT	BLOCK
W $\frac{1}{2}$ -15	5
1, 2, 3, 4, 5, 6, 7, 8, 9, 10	5 $\frac{1}{2}$
5, 6	7
1, 2, 3, 4, 5, 8, 9, 10	9
1, 2, 3, 4	10
W $\frac{1}{2}$ -5	10
E $\frac{1}{2}$ -8	10
9, 10	10
E $\frac{1}{2}$ -6	11
7, 8, 9, 10, 11, 12, 13, 14, 15, 16,	
17, 18, 19, 20, 21, 22, 23, 24	11
S 80 ft. 9	18
10	18
21, 20	22
1, 2, 3, 4	25
S	25
S $\frac{1}{2}$ -9	25
E $\frac{1}{2}$ -11	25
12	25
13, 14, 15, 16, 17, 18	25
1, 2, 3, 4, 5, 6, 7, 8, 9, 10, 19, 20,	
21, 22, 23, 24	26
3, 4, 11, 12	37
1, 2, 13, 14, 15, 16, 17, 18	38
14	48
17, 18	48
1, 12, 17, 21, 22, 23, 24	49
1, 2, 3, 4, 5, 6, 13, 14, 15, 16, 17, 18	50
5, 6, 7, 8, 9, 10, 11, 12, 13, 14	51
19, 20	51
4, 19, 21, 20, 22, 23, 24	65
1, 2, 3, 4, 5, 6, 7	VIII
1, 2, 3, 4	IX
1	D
4, 5, 6, 7, 8, 9, 10, 11, 12, 13, 14, 15,	
16, 17, 18, 19, 20, 21, 22	D
1, 2, 3, 4, 5, 6, 7, 8, 9, and W $\frac{1}{2}$ 22	E
1, 2, 3, 4	F
1	G
2, 3, 4, 5, 6, 7, 8, 9, 10	G
14, 15, 16, 17, 18	O
$\frac{1}{2}$ -4 all 5, all 6	P
9, 10, 13, S $\frac{1}{2}$ 11, 12, 14	P
1, 2, 3, 4, 5, 6, 7, 8, 9, 10, 11, 12,	
13, 14, 15, 16, 17, 18, 19, 20, 21, 22,	
23, 24	R
1, 2, 3, 4, 5, 6, 7, 8, 9	S
1, 2, 3, 4, 5, 6, 7, 8, 9, 10	T

No Reservation.

AUG 25 1986 3PM
8-2
5.00

Tombstone Development Company

P. O. BOX 1445

TELEPHONE 308/382-7480

GRAND ISLAND, NEBRASKA 68801

STATE of ARIZONA)
COUNTY of COCHISE) SS



FEE # 860818297
FICIAL RECORDS
COCHISE COUNTY
DATE HOUR
08/25/86

I hereby certify the within instrument

REQUEST OF
TOMBSTONE DEVELOPMENT CO
CHRISTINE RHODES-RECORDER
FEE : 14.00 PAGES : 2

When recorded mail to:

Tombstone Development Co.
P.O. Box 1445
Grand Island, Ne. 68801

860818297
TOMBSTONE DEVELOPMENT CO
RR #2
GRAND ISLAND, NE. 68803

AFFIDAVIT of PERFORMANCE of ANNUAL WORK


STATE of ARIZONA)
COUNTY of COCHISE) SS

La Verne Baxter, President of Tombstone Development Company, P.O. Box 1445, Grand Island, Ne. 68801, owner of the claims shown on page 3 is personally acquainted with the unpatented mining claims situated in the Tombstone Mining District, Cochise County, Arizona.

That between the first day of September, 1985 and the 31 day of August, 1986 that at least Forty Three Hundred Dollars worth of work and improvement was done for the benefit of said claims.

That such work consisted of sampling, metallurgical analysis, assaying of samples and chemical analysis being performed by Cochise Silver Mines, 4831 North 42nd Avenue, Phoenix, Arizona on behalf of Tombstone Development Company, P.O. Box 1445, Grand Island, Ne. 68801.

Dated this 20th day of August, 1986.



This signature witnessed by
me 20th day of August, 1986.

La Verne Baxter
La Verne Baxter

Arlene Pedersen
Notary Public

860818297

Tombstone Development Company

P. O. BOX 1445

TELEPHONE 306/382-7480

GRAND ISLAND, NEBRASKA 68801

Unpatented Claims

Claim Name	Recorded Location Notice		AMC Number	Legal Description			TWT	RGE
	Docket	Page		Subdivision	Section			
TDC # 1	340	207	68448	NW	13		20S	22E
TDC # 2	340	204	68449	SW,SE	18		20S	22E
TDC # 3	340	208	68450	SW	13		20S	22E
TDC # 4	340	109	68451	NW,SW	13		20S	22E
TDC # 5	340	210	68452	SW,SE	13		20S	22E
TDC # 6	340	211	68453	NE,NW,SW,SE	13		20S	22E
TDC # 7	340	212	68454	NE,NW	13		20S	22E
TDC # 8	340	213	68455	NE,SW,SE	13		20S	22E
TDC # 9	340	214	68456	NE,SE	13		20S	22E
TDC #10	340	215	68457	SE	13		20S	22E
TDC #11	340	216	68458	SE	13		20S	22E
TDC #12	340	217	68459	NE,SE	13		20S	22E
TDC #13	340	218	68460	NW,SW	18&13		20S	22E
TDC #14	340	219	68461	SW,SE	18&13		20S	22E
TDC #15	340	220	68462	SW,SE	18&13		20S	22E
TDC #16	340	221	68463	NW,SW	18		20S	22E
TDC #17	340	206	68464	NW,SW	18&19		20S	22E
TDC #18	340	205	68465	NW,AW	18		20S	22E
TDC #19	1489	35&36	125072	SE,NE	12&13		20S	22E
TDC #20	1489	37&38	125073	NW,NE	13		20S	22E
TDC #21	1489	39&40	125074	NW,NE	13		20S	22E
TDC #22	1489	41&42	125075	NW,NE	13		20S	22E
TDC #23	1489	43&44	125076	NW,SW,NE,SE	13		20S	22E
TDC #24	1489	45&46	125077	NW,SW,SE	13		20S	22E
TDC #25	1489	47&48	125078	SW	13		20S	22E
TDC #26	1489	49&50	125079	SW,NW	12&13		20S	22E
TDC #27	1489	51&52	125080	NW	13		20S	22E
TDC #28	1489	53&54	125081	NW	13		20S	22E
TDC #29	1489	55&56	125082	NW	13		20S	22E
TDC #30	1489	58&58	125083	NE,NW,SW	14&13		20S	22E
TDC #31	1489	59&60	125084	NE,SE,NW,SW	14&13		20S	22E
TSA #51	1741	337	215480	SE	14		20S	22E
TSA #52	1741	338	215481	SE	14		20S	22E
TSA #53	1741	339	215482	SE,SW	14		20S	22E
TSA #54	1741	340	215483	SE,SW	14		20S	22E
TSA #55	1741	341	215484	SE,SW	14		20S	22E
TSA #56	1741	342	215485	SW	14		20S	22E
TSA #57	1741	343	215486	NW,SW	14		20S	22E
TSA #58	1741	344	215487	NW,SW	14		20S	22E
TSA #59	1741	345	215488	NE,NW,SE,SW	14		20S	22E
TSA #60	1741	346	215489	NW,SW	14		20S	22E
TSA #61	1741	347	215490	NW	14		20S	22E
TSA #62	1741	348	215491	NE,NW	14		20S	22E

860818297

SURFACE LOTS
TOMASDINE TOWNSHIP

02 199 25 920 6 10 12 98 04 24 98 02 199 25 920
CO BK HP PAR S C RUN DATE FILE DATE CO BK HP PAR S C

----- N A E A N D A D R E S S -----
1 10MBSTONE CITY OF
2 2 CITY CLERR
3 6 TOMSTONE
AZ 85639

ADDR CODE 224
MARKET AREA A1
SUB AREA
AVG LAND FCV
SUB AREA
3
BASE
VALUATION
PARCEL SIZE
SECTION
SITUS
SOURCE
CUR FCV
% OF FCV
16
100
18,733 AV 2,997
ASSESSOR

---S A L E S A N D T R A N S F E R---
DOCKET TYPE
INSTR TYPE
DATE OF SALE
SALE PRICE

---S P E C I A L D I S T R I C T---
CODE UNITS
D I S T R I C T
CODE UNITS
TOTAL FCV:
CUR LPV:
18,733 NET AV:
18,387 NET AV:

---T A X D A T A---
AREA CODE
EXEMPT STATUS
FCV EXEMPT
LPV EXEMPT
ASMT RATIOS:
LPV LAND IMPR COMB
16.0 16.0 16.0
18,733 NET AV:
18,387 NET AV:

---H A R K E T D A T A---
CLASS
CONSTR VR
ROOF
LIVING
GAR/CPT
CAPACITY
LE C A L
SEC 12 20 22 11.51AC

---P E R S O N A L F C V---
CLASS ITEMS
TOTAL:
P R O P E R T Y
RATIO ASSESSED

---P E R S O N A L F C V---
CLASS ITEMS
TOTAL:
P R O P E R T Y
RATIO ASSESSED

---P E R S O N A L F C V---
CLASS ITEMS
TOTAL:
P R O P E R T Y
RATIO ASSESSED

---P E R S O N A L F C V---
CLASS ITEMS
TOTAL:
P R O P E R T Y
RATIO ASSESSED

---P E R S O N A L F C V---
CLASS ITEMS
TOTAL:
P R O P E R T Y
RATIO ASSESSED

---P E R S O N A L F C V---
CLASS ITEMS
TOTAL:
P R O P E R T Y
RATIO ASSESSED

02 109 25 020 A 5 10 12 88 06 24 88 02 109 25 020 A 5
CO BK HP PAR 8 C RUN DATE FILE DATE CO BK HP PAR 8 C

----- N A E A N D A D R E S S -----
1 TOMBSTONE CITY OF
5 2 CITY CLERK
6 TOMBSTONE
AZ 85638

ADDR CODE 224
MARKET AREA A1
PSC
AVG LAND FCV
SUB AREA 3
BASE

---S A L E S A N D T R A N S F E R---
DOCKET TYPE
NAME OF SALE
DATE OF SALE
SALE PRICE

---S P E C I A L D I S T R I C T---
CODE UNITS CODE UNITS
TOTAL FCV: 16.0
CUR LEV: 26,749

APP DATE
EXT DALLS
PHY COND
CONSTR YR
ROOF
LIVING
CLASS
HEAT
CAR/CPY
CAPACITY
E2 ALL IN SEC 12 20 22 18.40AC

END OF PIC RECORD

FOR THE COUNTY
OF: COCHISE

PROPERTY STATUS INQUIRY
FOR: MAJ

LAND

USAGE CLASS 0604
ASSMT RATIOS 16
% OF FCV 100
CUR FCV 27,251
ASSESSOR AV 4,360

SECTION SIZE
PARCEL VALUATION
PER ACRE

TOWNSHIP RANGE
18.00 ACRES

MARKET COST/ACRE
ASSESSOR
CO BOARD
ST BOARD
CUR FCV:

AREA CODE
EXEMPT STATUS
FCV EXEMPT
LEV EXEMPT

ASSMT RATIOS: LPV LAND INPR COMB
16.0 16.0 16.0
TOTAL FCV: 16.0
CUR LEV: 26,749

MARKET DATA
STORIES
AIR COND
CAPACITY
E2 ALL IN SEC 12 20 22 18.40AC

CLASS GRADE
RATIO

PER RATIO FCV
RATIO ASSESSED

CLASS ITEMS
TOTAL:

AV:

PER RATIO FCV
RATIO ASSESSED

CLASS ITEMS
TOTAL:

AV:

PER RATIO FCV
RATIO ASSESSED

CLASS ITEMS
TOTAL:

AV:

PER RATIO FCV
RATIO ASSESSED

CLASS ITEMS
TOTAL:

AV:

PER RATIO FCV
RATIO ASSESSED

CLASS ITEMS
TOTAL:

AV:

02 109 10 040 0 06 05 87 12 18 89
CO BK HP PAR S C RUN DATE FILE DATE

PROPERTY STATUS INQUIRY
FOR: WJA

FOR THE COUNTY 02 109 10 040 0
OF: COCHISE CO BK HP PAR S C

----- NAME AND ADDRESS -----

1 TOMBSTONE DEVELOPMENT CO
5 BOX 1445
6 GRAND ISLAND NB 68801

----- LAND -----

USAGE CLASS 0021
ASSMT RATIOS 16
% OF FCV 100
CUR FCV 2,550 AV 408
SOURCE ASSESSOR
SITUS
SECTION TOWNSHIP RANGE 007
PARCEL SIZE NONE
VALUATION
BASE PER

----- IMPROVEMENTS -----

USAGE CLASS 0000 VALUE SOURCE
ASSMT RATIOS
% OF FCV
FCV'S:
COST
MARKET
COST/MKT
ASSESSOR
CO BOARD
ST BOARD
CUR FCV: AV:

ADDR CODE
MARKET AREA 1
PSC A1
AVG LAND FCV
SUB AREA 1

--- SALES AND TRANSFER ---

DOCKET PAGE
INSTR TYPE
DATE OF SALE
SALE PRICE

----- TAX DATA -----

AREA CODE 0140
EXEMPT STATUS
FCV EXEMPT
LPV EXEMPT
ASSMT RATIOS: LPV LAND IMPR COMB
16.0 16.0
TOTAL FCV: 2,550 NET AV: 408
CUR LPV: 2,355 NET AV: 377

--- PERSONAL PROPERTY ---

CLASS ITEMS FCV RATIO ASSESSED
TOTAL:

----- SPECIAL DISTRICT -----

CODE UNITS CODE UNITS

----- MARKET DATA -----

APP DATE	CONSTR YR	CLASS	STORIES	ROOMS	GRADE	NUMBER
EXT WALLS	ROOF	HEAT	AIR COND	BATH	PATIO	
PHY COND	LIVING	GAR/CPT	CAPACITY	POOL		

01 TOMBSTONE TWNS PT OF LOTS 7 8 & ALL OF LOTS 9 10 BLK 5 1/2

END OF PIC RECORD

02 109 09 037 0 06 05 07 12 18 80
CO BK MP PAR S C RUN DATE FILE DATE

PROPERTY STATUS INQUIRY
FOR: WJA

FOR THE COUNTY 02 109 09 037 0
OF: COCHISE CO BK MP PAR S C

----- NAME AND ADDRESS -----
1 TOMBSTONE DEVELOPMENT CO
5 BOX 1445
6 GRAND ISLAND NB 68801

----- LAND -----
USAGE CLASS 0011
ASSMT RATIOS 16
% OF FCV 100
CUR FCV 3,400 AV 544
SOURCE ASSESSOR
SITUS
SECTION TOWNSHIP 008 RANGE 001
PARCEL SIZE NONE
VALUATION
BASE PER

----- IMPROVEMENTS -----
USAGE CLASS 0000 VALUE SOURCE
ASSMT RATIOS
% OF FCV
FCV'S:
COST
MARKET
COST/MKT
ASSESSOR
CO BOARD
ST BOARD
CUR FCV: AV:

ADDR CODE AVG LAND FCV
MARKET AREA 1 SUB AREA 1
PSC A1

---SALES AND TRANSFER---
DOCKET PAGE
INSTR TYPE
DATE OF SALE
SALE PRICE

----- TAX DATA -----
AREA CODE 0100
EXEMPT STATUS
FCV EXEMPT
LPV EXEMPT
ASSMT RATIOS: LPV LAND INPR COMB
16.0 16.0
TOTAL FCV: 3,400 NET AV: 544
CUR LPV: 2,879 NET AV: 461

---PERSONAL PROPERTY---
CLASS ITEMS FCV RATIO ASSESSED
TOTAL:

----- SPECIAL DISTRICT -----
CODE UNITS CODE UNITS

MARKET DATA

APP DATE	CONSTR YR	CLASS	STORIES	ROOMS	GRADE	NUMBER
EXT WALLS	ROOF	HEAT	AIR COND	BATH	PATIO	
PHY COND	LIVING	GAR/CPT	CAPACITY	POOL		

01 SURVEY ADD LOTS 1 THRU 7 BLK 8

END OF PIC RECORD

02 109 25 016 A 4 06 05 87 10 25 84
CO BK HP PAR S C RUN DATE FILE DATE

PROPERTY STATUS INQUIRY
FOR: WJA

FOR THE COUNTY
OF: COCHISE

02 109 25 016 A 4
CO BK HP PAR S C

----- NAME AND ADDRESS -----

1 TOMBSTONE DEVELOPMENT CO
5 BOX 1445
6 GRANDE ISLAND NE 68801

----- LAND -----

USAGE CLASS 8800
ASSMT RATIOS 16
% OF FCV 100
CUR FCV 403 AV 64
SOURCE ASSESSOR
SITUS
SECTION 0012 TOWNSHIP 020 RANGE 022
PARCEL SIZE 1.00 ACRES
VALUATION
BASE 4.98 PER ACRE

----- IMPROVEMENTS -----
USAGE CLASS 0000 VALUE SOURCE

ASSMT RATIOS
% OF FCV
FCV'S:
COST
MARKET
COST/MKT
ASSESSOR
CO BOARD
ST BOARD
CUR FCV: " AV:

ADDR CODE
MARKET AREA 1 SUB AREA 3
PSC A1

---SALES AND TRANSFER---

DOCKET PAGE
INSTR TYPE
DATE OF SALE
SALE PRICE

----- TAX DATA -----

AREA CODE 0160
EXEMPT STATUS
FCV EXEMPT
LPV EXEMPT
ASSMT RATIOS: LPV LAND IMPR COMB
16.0 16.0 16.0
TOTAL FCV: 403 NET AV: 64
CUR LPV: 358 NET AV: 57

--- PERSONAL PROPERTY ---
CLASS ITEMS FCV RATIO ASSESSED

TOTAL:

----- SPECIAL DISTRICT -----
CODE UNITS CODE UNITS

APP DATE	CONSTR YR	CLASS	STORIES	ROOMS	GRADE	NUMBER
EXT WALLS	ROOF	HEAT	AIR COND	BATH	PATIO	
PHY COND	LIVING	GAR/CPT	CAPACITY	POOL		

LEGAL
01 SURFACE TO DEPTH OF 500' IN SW4 SEC 12 & NW4 SEC 13 BEING THAT FO
02 RMER BRANC020F EL PASO & SOUTHWESTERN RAILROAD CO NOW SPRR DESC B
03 Y M&B BEG N52DEG 25MIN E2266.85' FR03 USLM #1 THN N75DEG 46MIN E3
04 0' S14DEG 14MIN E93.27' THN ELY ALNG 345.42'R CURVE TO LT 1004.45
05 ' N3DEG 10MIN W1389.06' N86DEG 50MIN E30' S3DEG 10 MIN E364.65' N
06 86DEG 50MIN E14' S3D05 10MIN E1024.41' S86DEG 50MIN W14' S3DEG 10
07 MIN E420.24' THN SLY ALNG 1240.92'R CURVE TO 06 434.25' N73DEG 7M
08 IN W30' THN NLY ALNG 1210.92'R CURVE TO LT 120.82' THN NWLY ALNG
09 277.107R CURVE TO LT 521.35' THN NWLY ALNG 375.42'R CURVE TO RT 5
10 39.75' N14DEG 14MIN W93.27' T00808 EXCEPT POR ENCLOSED BY WYETRAC
11 KS & EXC 2.117AC OUTSIDE CITY SEC 12 & 13 T20 R22 .096AC

END OF PIC RECORD

02 109 25 016 5 06 05 87 10 25 84
CD BK MP PAR S C RUN DATE FILE DATE

PROPERTY STATUS INQUIRY
FOR: WJA

FOR THE COUNTY
OF: COCHISE

02 109 25 016 5
CD BK MP PAR S C

----- NAME AND ADDRESS -----
1 TOMBSTONE DEVELOPMENT CO
5 BOX 1445
6 GRAND ISLAND NE 68801

----- LAND -----
USAGE CLASS 8800
ASSMT RATIOS 16
% OF FCV 100
CUR FCV 1,059 AV 169
SOURCE ASSESSOR
SITUS
SECTION 0012 TOWNSHIP 020 RANGE 022
PARCEL SIZE 2.00 ACRES
VALUATION
BASE 5.00 PER ACRE

----- IMPROVEMENTS -----
USAGE CLASS 0000 VALUE SOURCE

ASSMT RATIOS
% OF FCV
FCV'S:
COST
MARKET
COST/MKT
ASSESSOR
CO BOARD
ST BOARD
CUR FCV:

ADDR CODE AVG LAND FCV
MARKET AREA 1 SUB AREA 3
PSC A1

---SALES AND TRANSFER---
DOCKET PAGE
INSTR TYPE
DATE OF SALE
SALE PRICE

TAX DATA

AREA CODE 0100
EXEMPT STATUS
FCV EXEMPT
LPV EXEMPT
ASSMT RATIOS: LPV LAND IMPR COMB
16.0 16.0 16.0
TOTAL FCV: 1,059 NET AV: 169
CUR LPV: 944 NET AV: 151

--- PERSONAL PROPERTY ---
CLASS ITEMS FCV RATIO ASSESSED
TOTAL:

--- SPECIAL DISTRICT ---
CODE UNITS CODE UNITS

APP DATE
EXT WALLS
PHY COND

CONSTR YR
ROOF
LIVING

CLASS
HEAT
GAR/CPT

MARKET DATA

STORIES
AIR COND
CAPACITY

ROOMS
BATH
POOL

GRADE
PATIO

NUMBER

LEGAL

01 SURFACE TO DEPTH OF 500' IN SW4 SEC 12 & NW4 SEC 13 BEING THAT FO
02 RHER BRANC020F EL PASO & SOUTHWESTERN RAILROAD CO NOW SPRR DESC B
03 Y M&B BEG N52DEG 25MIN E2266.85' FR03 USLM #1 THN N75DEG 46MIN E3
04 0' S14DEG 14MIN E93.27' THN ELY ALNG 345.42' R CURVE TO LT 1004.45
05 ' N3DEG 10MIN W1389.06' N86DEG 50MIN E30' S3DEG 10MIN E364.65' N8
06 6DEG 50MIN E14' S3DEG 510MIN E1024.41' S86DEG 50MIN W14' S3DEG 10M
07 IN E420.24' THN SLY ALNG 1240.92' R CURVE TO R06434.25' N73DEG 7MI
08 N W30' THN NLY ALNG 1210.92' R CURVE TO LT 120.82' THN NWLY ALNG277
09 .16' R07URVE TO LT 521.35' THN NWLY ALNG 375.42' R CURVE TO RT 539.
10 75' N14DEG 14MIN W93.27' TO P008EXC FOR ENCLOSED BY WYE TRACKS &
11 EXC .806AC INSIDE CITY SEC 12 & 13 T20 R22 2.117AC

END OF PIC RECORD

02 109 10 037 01 07 13 98 07 26 00 02 109 10 037 01
CO ER NP PAR S C RUN DATE FILE DATE CO BK PP PAR S

----- N A R E A N D A D D R E S S -----
1 TOMBSTONE RESTORATION INC
2 BOX 206
3 TOMBSTONE
4 AZ 85638
5
6
7
8
9
10

ADDR CODE AVE LAND FCV
MARKET AREA 1 SUB AREA 1
PSC A1
---S A L E S A N D T R A N S F E R---
10
11
12
13
14
15
16
17
18
19
20

PROCT TYPE
INSUR TYPE
DATE OF SALE
SALE PRICE
---S P E C I A L D I S T R I C T---
CODE UNITS CODE UNITS
10
11
12
13
14
15
16
17
18
19
20

AREA CODE
EXEMPT STATUS
EXEMPT
FCV EXEMPT
LPV EXEMPT
ASSRT RATION: LPV LAND IMPR COMB
TOTAL FCV: 16.0 16.0 16.0
CUR LPV: 3.433 3.433 3.433
10
11
12
13
14
15
16
17
18
19
20

APP DATE CONSTR YR CLAYS STORIES MARKETS DATA
EXT WALLS ROOF GAR/CPT HEAT AIR COND BATH POOL
PHY COND LIVING
01 ALL OF LOTS 1 2 3 ALL BY NAB REG NE COR OF BLK 3 112 TOMBSTONE S2
02 3DEG 50MIN 021001 N67DEG 10MIN 040 N22DEG 50MIN E100 S57DEG 10MI
03 NE90 TO SEE
10
11
12
13
14
15
16
17
18
19
20

END OF PIC RECORD

FOR THE COUNTY
OF: COCHISE

IN P R O V E R E N T S
0000

USAGE CLASS
ASSRT RATION
% OF FCV
FCV'S

16
100
3.433 AV
549

ASSESSOR
TOWNSHIP 005 RANGE 001
99.00 30-FT
PER 30 FT

CUR FCV:
AV:

CLASS E K S D N A L
CLASS E K S D N A L
TOTAL:

PROPORTION
RATIO ASSESSED

GRADE
RATIO

NUMBER

02 109 10 037 B 0 07 13 88 97 24 86 02 109 10 037 B 0
CO BK MP PAR 3 C RUN DATE FILE DATE CO BK MP PAR 3 C

1 TOMBSTONE RESTORATION COMMISSION INC 07 24 86 07 13 88 02 109 10 037 B 0
5 P O BOX 606 AZ 85638 07 24 86 07 13 88 02 109 10 037 B 0
6 TOMBSTONE 07 24 86 07 13 88 02 109 10 037 B 0

ADDR CODE 07 24 86 07 13 88 02 109 10 037 B 0
MARKET AREA A1 07 24 86 07 13 88 02 109 10 037 B 0
PSC 07 24 86 07 13 88 02 109 10 037 B 0

---S A L E S A N D T R A N S F E R--- 07 24 86 07 13 88 02 109 10 037 B 0
DOCKET TYPE 07 24 86 07 13 88 02 109 10 037 B 0
INSTR TYPE 07 24 86 07 13 88 02 109 10 037 B 0
DATE OF SALE 07 24 86 07 13 88 02 109 10 037 B 0
SALE PRICE 07 24 86 07 13 88 02 109 10 037 B 0

---S P E C I A L D I S T R I C T--- 07 24 86 07 13 88 02 109 10 037 B 0
CODE UNITS CODE UNITS 07 24 86 07 13 88 02 109 10 037 B 0

APP DATE 07 24 86 07 13 88 02 109 10 037 B 0
EXT WALLS 07 24 86 07 13 88 02 109 10 037 B 0
PHY COND 07 24 86 07 13 88 02 109 10 037 B 0

END OF PIC RECORD 07 24 86 07 13 88 02 109 10 037 B 0

PROPERTY STATUS INQUIRY 02 109 10 037 B 0
FOR: HMC 02 109 10 037 B 0

02 109 10 037 B 0 02 109 10 037 B 0
02 109 10 037 B 0 02 109 10 037 B 0
02 109 10 037 B 0 02 109 10 037 B 0

02 109 10 037 B 0 02 109 10 037 B 0
02 109 10 037 B 0 02 109 10 037 B 0
02 109 10 037 B 0 02 109 10 037 B 0

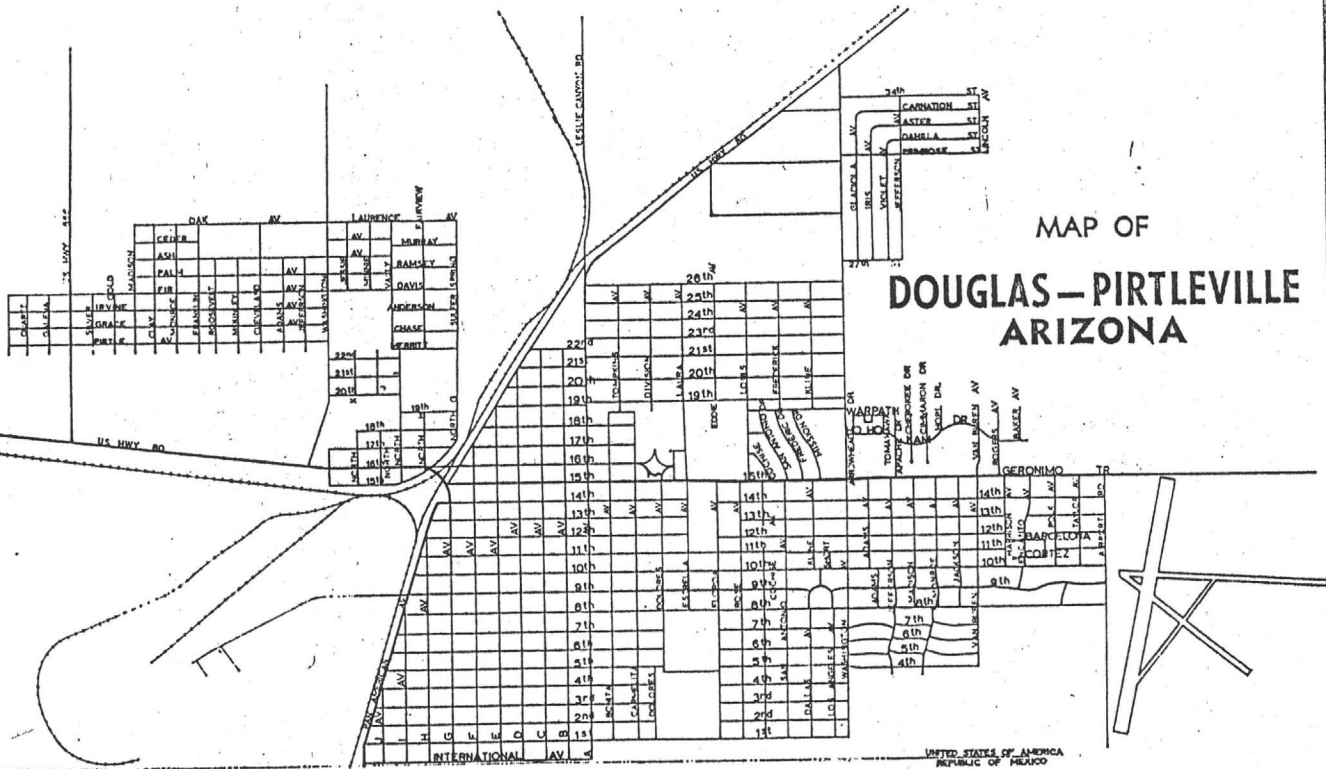
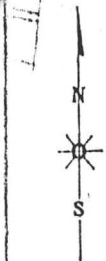
02 109 10 037 B 0 02 109 10 037 B 0
02 109 10 037 B 0 02 109 10 037 B 0
02 109 10 037 B 0 02 109 10 037 B 0

02 109 10 037 B 0 02 109 10 037 B 0
02 109 10 037 B 0 02 109 10 037 B 0
02 109 10 037 B 0 02 109 10 037 B 0

02 109 10 037 B 0 02 109 10 037 B 0
02 109 10 037 B 0 02 109 10 037 B 0
02 109 10 037 B 0 02 109 10 037 B 0

02 109 10 037 B 0 02 109 10 037 B 0
02 109 10 037 B 0 02 109 10 037 B 0
02 109 10 037 B 0 02 109 10 037 B 0

11-11-11
11-11-11
11-11-11



MAP OF
DOUGLAS - PIRTELEVILLE
ARIZONA

UNITED STATES OF AMERICA
REPUBLIC OF MEXICO

MAP OF
TOMBSTONE
ARIZONA

