CONTACT INFORMATION
Mining Records Curator
Arizona Geological Survey
416 W. Congress St., Suite 100
Tucson, Arizona 85701
602-771-1601
http://www.azgs.az.gov
inquiries@azgs.az.gov

The following file is part of the JABA, Inc. Tombstone Mining Records

ACCESS STATEMENT

These digitized collections are accessible for purposes of education and research. We have indicated what we know about copyright and rights of privacy, publicity, or trademark. Due to the nature of archival collections, we are not always able to identify this information. We are eager to hear from any rights owners, so that we may obtain accurate information. Upon request, we will remove material from public view while we address a rights issue.

CONSTRAINTS STATEMENT

The Arizona Geological Survey does not claim to control all rights for all materials in its collection. These rights include, but are not limited to: copyright, privacy rights, and cultural protection rights. The User hereby assumes all responsibility for obtaining any rights to use the material in excess of "fair use."

The Survey makes no intellectual property claims to the products created by individual authors in the manuscript collections, except when the author deeded those rights to the Survey or when those authors were employed by the State of Arizona and created intellectual products as a function of their official duties. The Survey does maintain property rights to the physical and digital representations of the works.

QUALITY STATEMENT

The Arizona Geological Survey is not responsible for the accuracy of the records, information, or opinions that may be contained in the files. The Survey collects, catalogs, and archives data on mineral properties regardless of its views of the veracity or accuracy of those data.

0189

TOMBSTONE MINING DISTRICT
Cochise Co. AZ

TEW Working Notebook

Land Status Maps

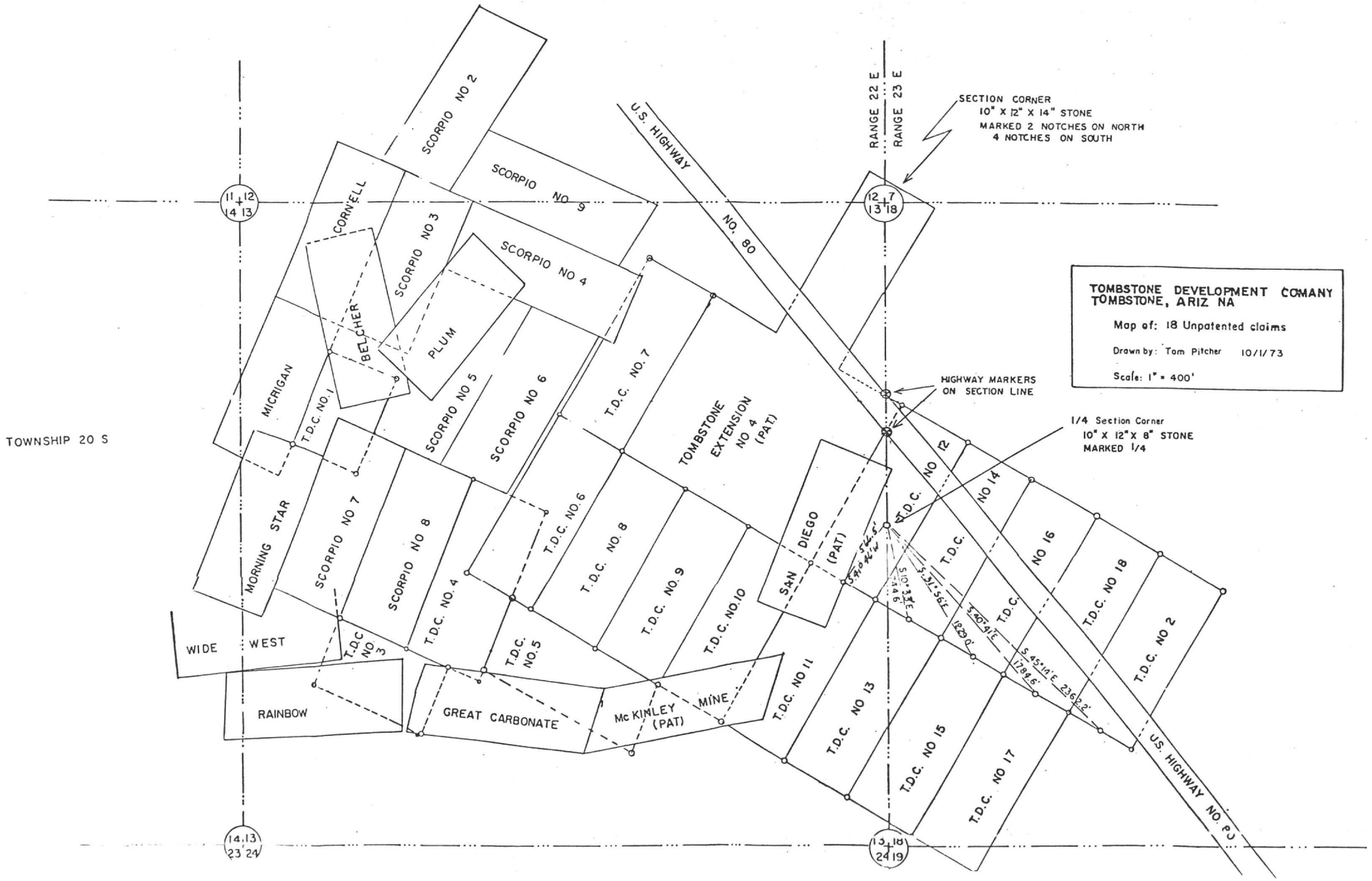
TOMBSTONE DEVELOPMENT COMANY
TOMBSTONE, ARIZ NA
Map of: 18 Unpatented claims
Drawn by: Tom Pitcher 10/1/73
Scale: 1" = 400'
SECTION CORNER
10" X 12" X 14" STONE
MARKED 2 NOTCHES ON NORTH
4 NOTCHES ON SOUTH
HIGHWAY MARKERS
ON SECTION LINE
1/4 Section Corner
10" X 12" X 8" STONE
MARKED 1/4
TOWNSHIP 20 S
RANGE 22 E
RANGE 23 E
U.S. HIGHWAY NO. 80
U.S. HIGHWAY NO. 80
11 12
14 13
12 7
13 18
14 13
23 24
13 18
24 19
SCORPIO NO 2
SCORPIO NO 9
SCORPIO NO 3
SCORPIO NO 4
CORNELL
BELCHER
PLUM
MICRIGAN
T.D.C. NO. 1
SCORPIO NO 5
SCORPIO NO 6
T.D.C. NO. 7
TOMBSTONE EXTENSION NO 4 (PAT)
MORNING STAR
SCORPIO NO 7
SCORPIO NO 8
T.D.C. NO. 6
T.D.C. NO. 8
T.D.C. NO. 9
T.D.C. NO. 10
SAN DIEGO (PAT)
T.D.C. NO 12
T.D.C. NO 14
T.D.C. NO 16
T.D.C. NO 18
T.D.C. NO 2
WIDE WEST
T.D.C NO 3
T.D.C. NO. 4
T.D.C. NO. 5
T.D.C. NO 11
T.D.C. NO 13
T.D.C. NO 15
T.D.C. NO 17
RAINBOW
GREAT CARBONATE
Mc KINLEY (PAT)
MINE

PATENTED MINES
OF
TOMBSTONE DEVELOPMENT COMPANY
IN
TOMBSTONE MINNING DISTRICT

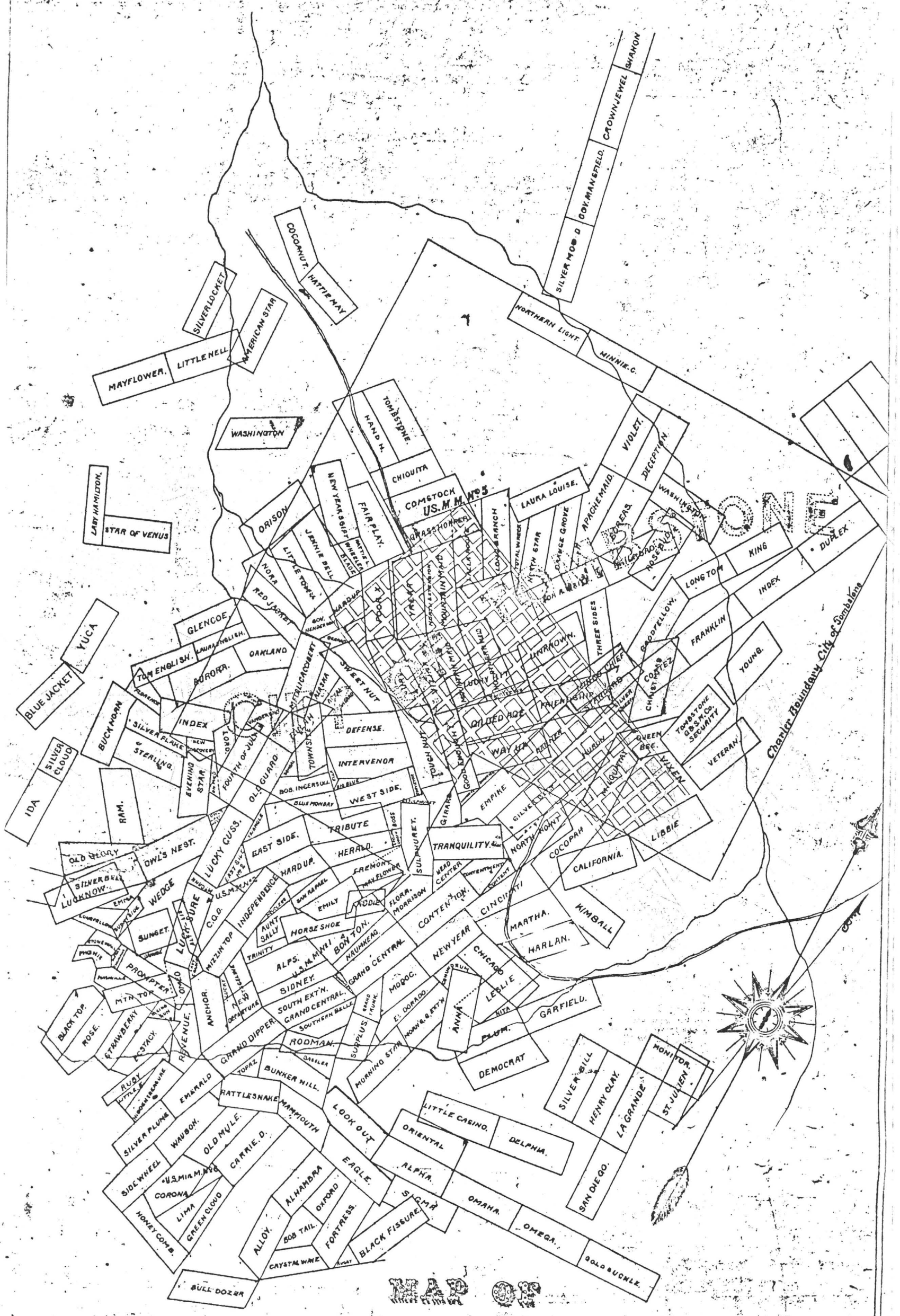

MAP OF

Mines in the vicinity of the City of

TOMBSTONE.

A.T.

Scale 1200 ft to 1 inch.

FROM OFFICE OF EMMET R. MARX, U.S. MINERAL SURVEYOR
2025 E. 3RD STREET, TUCSON, ARIZONA

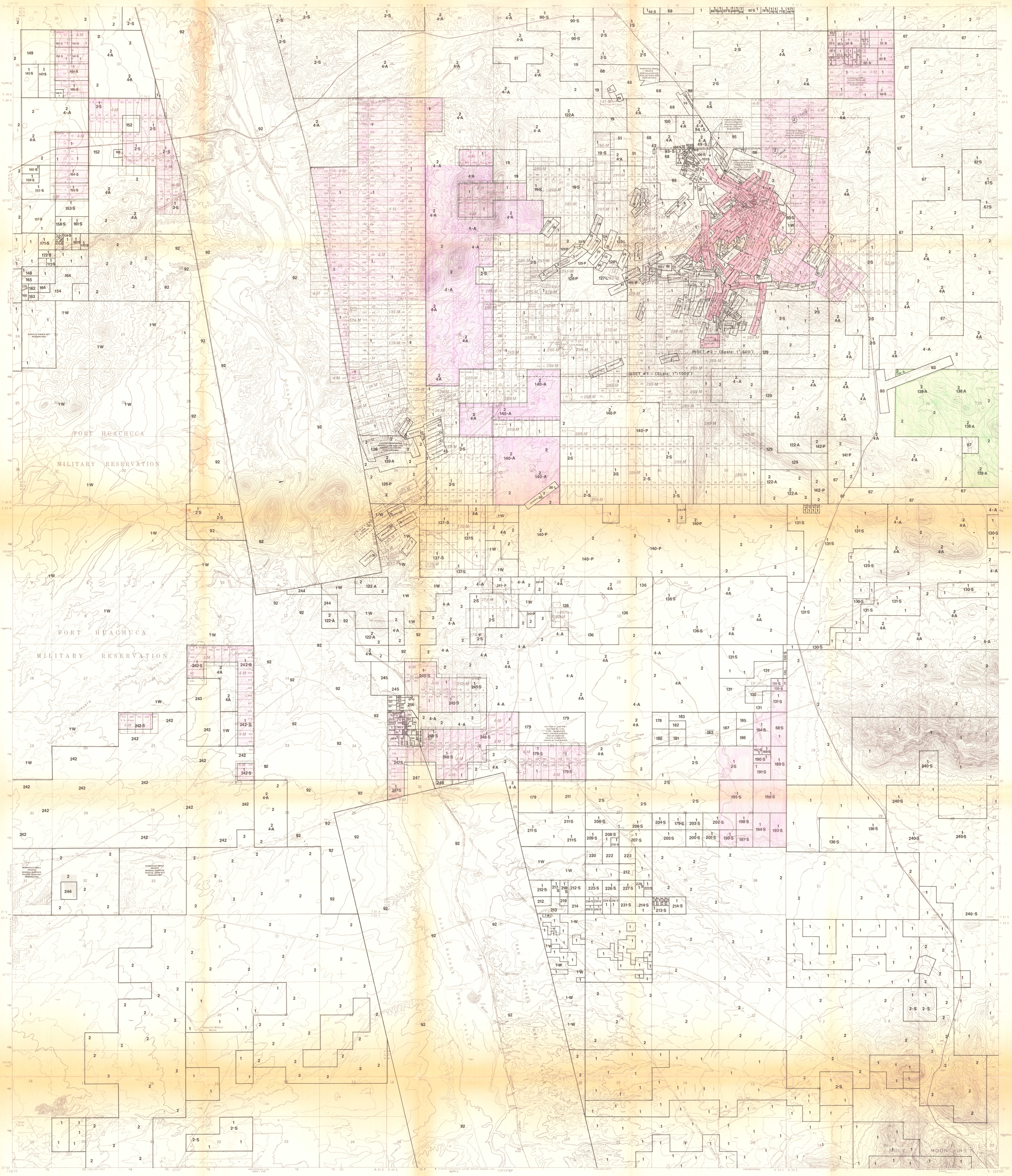

NOTE: Sections included on patented map for Township 22 South, Ranges 21, 22 & 23 East have not been researched for ownership from Cochise County Assessor's Office. Only generalized mineral ownership is included here. No ownership number indicates private ownership.

M - Mining claim (unpatented)
S - Surface ownership only
W - Withdrawal - no mineral entry
P - State Prospecting Permit
L - State Mineral Lease
A - State Prospecting Permit Application

N

2000 0 2000 4000 Feet
Scale 1"=2000'

PLATE 1

PATENTED LAND STATUS MAP
UNPATENTED LAND STATUS MAP

DATE 10/81	REVISIONS						
DRAWN BY D.H. S.A.	DATE	NUMB.	BY	DATE	NUMB.	BY	
APPROVED							
	DRAWING NUMBER						
	D.N.	R.	P.	F.	LOC.		

COUNTRY U.S.A.
STATE Arizona
COUNTY Cochise
MOUNTAIN RANGE Tombstone Hills
MINING DISTRICT Tombstone

Tombstone Development Company

James A. Briscoe & Associates
Tucson, Arizona

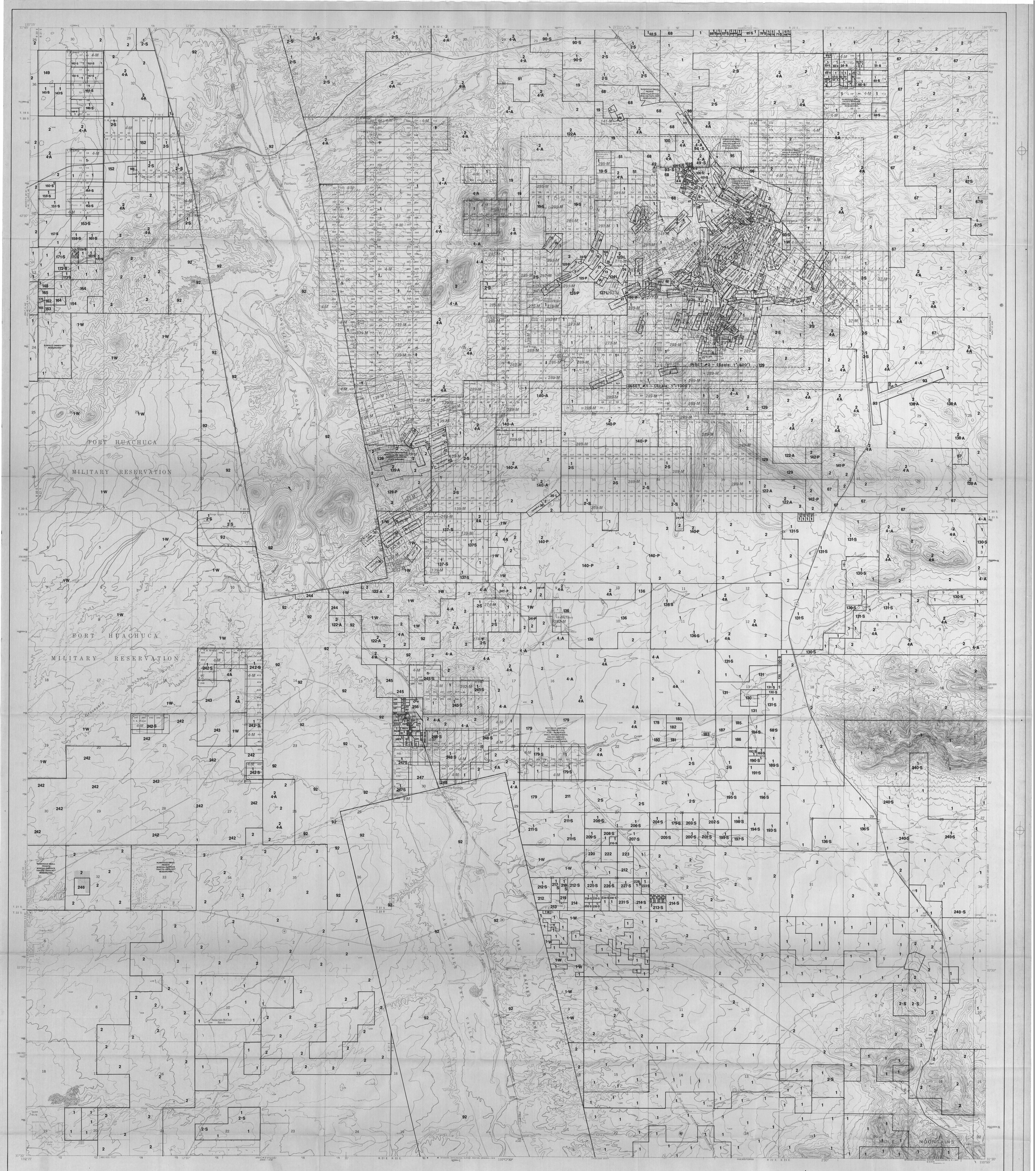

Cochise Co., AZ
Tombstone M.D. Patented/
Unpatented Land Status
S.I. = 2000'. T.D.C
Plate 1

N

NOTE: Sections included on patented map for Township 22 South, Ranges 21, 22 & 23 East have not been researched for ownership from Cochise County Assessor's Office. Only generalized mineral ownership is included here. No ownership number indicates private ownership.

M - Mining claim (unpatented)
S - Surface ownership only
W - Withdrawal - no mineral entry
P - State Prospecting Permit
L - State Mineral Lease
A - State Prospecting Permit Application

2000 0 2000 4000 Feet
Scale 1"=2000'

PLATE 1

PATENTED LAND STATUS MAP
UNPATENTED LAND STATUS MAP

DATE: 10/81	REVISIONS						
DRAWN BY: D.H. S.A.	DATE	NUMB.	BY	DATE	NUMB.	BY	
APPROVED:							
	DRAWING NUMBER						
	D.N.	R.	P.	F.	LOC.		

COUNTRY: U.S.A.
STATE: Arizona
COUNTY: Cochise
MOUNTAIN RANGE: Tombstone Hills
MINING DISTRICT: Tombstone

Tombstone Development Company

James A. Briscoe & Associates
Tucson, Arizona

10/81

PATENTED MINES
OF
TOMBSTONE DEVELOPMENT COMPANY
IN
TOMBSTONE MINNING DISTRICT

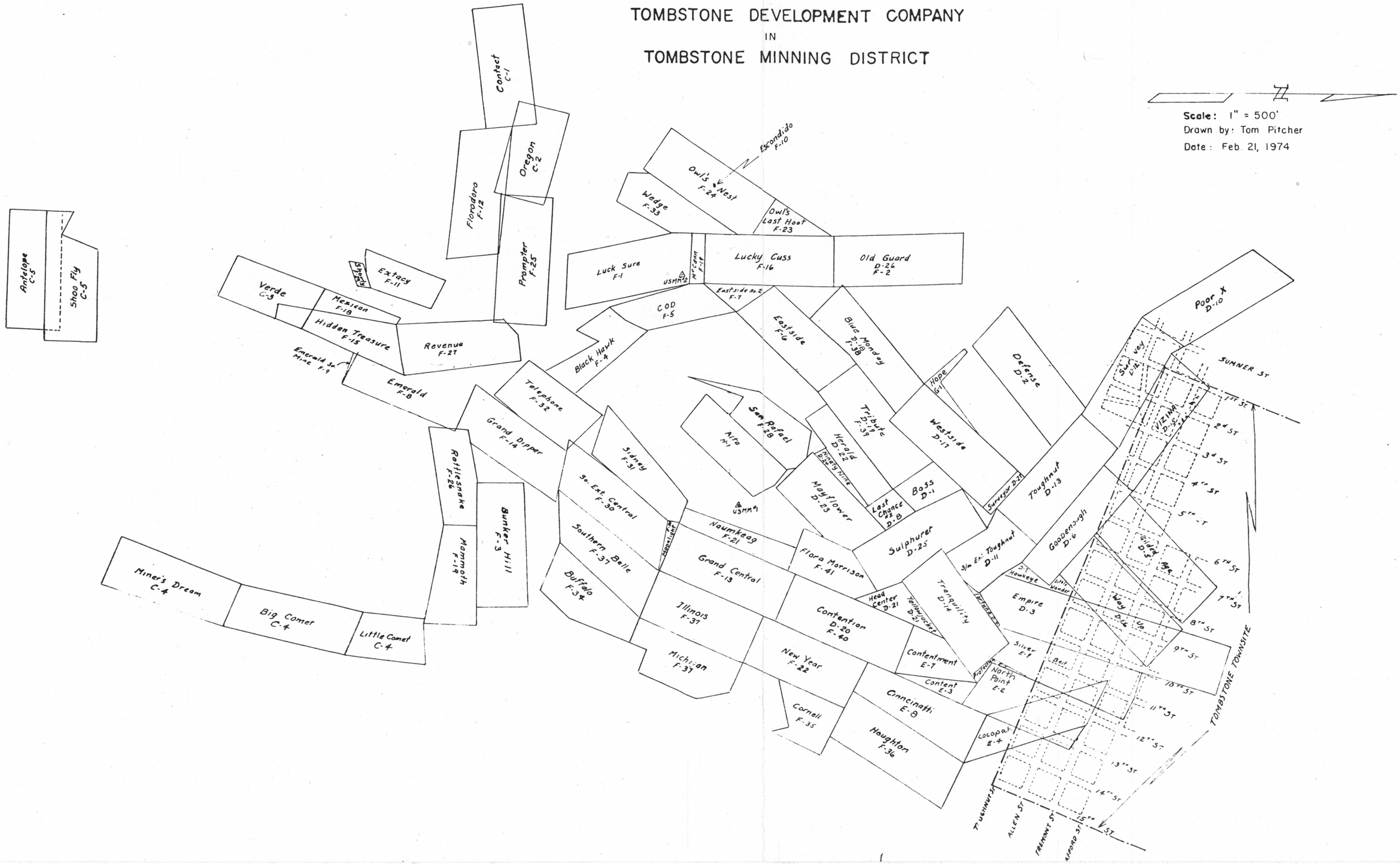

15
14
13
22
23
24
78-SULTANA
270- DELHIE
3697 DRY HILL
205 BLUE MINERAL
879-CONTACT
826-SIOUX
789 CENTRAL
293-SILVER BELL
56-LUCKNOW
872-LONGFELLOW
3226-OREGON
3226 FLORODARA
478-PROMPTER
259-OWLS NEST
860-OWL'S LAST HOOT
ESCONDIDO 3213
43-LUCKY CUSS
376 EAST SIDE No 2
3217-Mc CANN
928-C.O.D.
367-WEDGE
265-LUCK SURE
50-SUNSET MINE
89-EAST SIDE
344-HARD UP
3225-SAN RAFAEL
1012-MAYFLOWER
74 FLORA MORRISON
37-CONTENTION
278-INDEPENDENCE
441-AUNT SALLY
289-ALTA
Emilie
BON TON
Polaris
530-MINNET
MINUTE
44-NAUMKEAG
42-GRAND CENTRAL
841-TRINITY
296-ALPS
475-SYDNEY
BLM says this is patented
This map may be in error
751-MOONLIGHT
County says this area is patented However B.L.M indicates a gap
43-SOUTH EXTENTION OF THE GRAND CENTRAL
3228-SOUTHERN BELLE
3228-ILLINOIS
3228-BUFFALO
58-NEW YEAR
3228-MICHIGAN
3228-CORNELL
658-BELCHER
277-PLUM
795-MORNING STAR
3696 BLACK HAWK
Zephyr
533-ANCHOR
927-TELEPHONE
540-GRAND DIPPER
County says this is patented
875-TOPAZ
Rodman
810-BUNKER HILL
759 WIDE WEST
263-SAN DIEGO
626-REVENUE
811-RATTLESNAKE
812-MAMMOTH
817-RAINBOW
2613-GREAT CARBONATE
2613-Mc KINLY
3224-LITTLE COMET
77-EXTACY
431-BLACK TOP
80-SHORTY
682-MEXICAN
676-HIDDEN TREASURE
3712-EMERALD SOUTH
608-EMERALD
637-WAUBAN
873-HIDDEN TREASURE
432-GRAND PORTAGE
428-BLUE TOP
886-NICHOLAS
848-VERDE
65-SILVER PLUME
643-SIDE WHEEL
480-HONEY COMB
647-CORONA (Not Patented)
639 RATTLING BOY
638-HUGENOT
96-LITTLE PEDRO
94-BIG PEDRO
476-ACCIDENT
3224-BIG COMIT
3224-MINER'S DREAM
425-CROWN POINT
3227-SHOOFLY
3227-ANTELOPE
Ralph L. Motz
U.S. Mineral Surveyor
Arizona. Cochise Co.
Tombstone.
Patented land Status.
Motz Maps.
4/82
CLAIM MAP
Traced by J.A.H.- MAY 11, 1953
NEL Nos 24b, 24g
A Composite of 328b & 328g
328-b
328-g
SCALE: 1" = 300

CLAIM MAP
Scale: 1" = 300"
Traced by J.A.H. - May 12, 1953
NEL Nos 24c, 24d, 24e
A Composite of Nos. 328-c, 328d, 328e

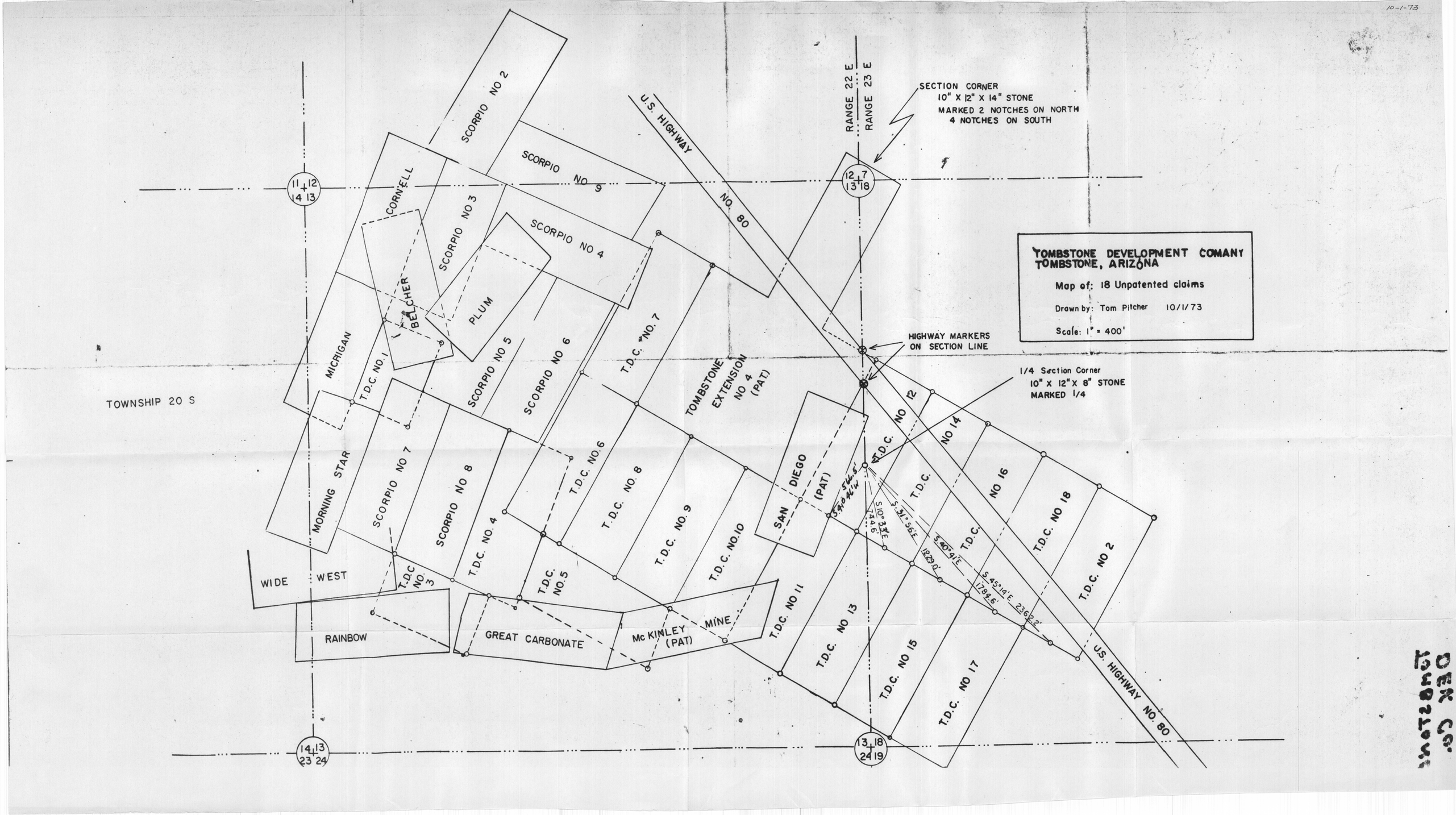
10-1-73
TOMBSTONE DEVELOPMENT COMANY
TOMBSTONE, ARIZONA
Map of: 18 Unpatented claims
Drawn by: Tom Pitcher 10/1/73
Scale: 1" = 400'
SECTION CORNER
10" X 12" X 14" STONE
MARKED 2 NOTCHES ON NORTH
4 NOTCHES ON SOUTH
HIGHWAY MARKERS
ON SECTION LINE
1/4 Section Corner
10" X 12" X 8" STONE
MARKED 1/4
RANGE 22 E
RANGE 23 E
TOWNSHIP 20 S
U.S. HIGHWAY NO. 80
SCORPIO NO 2
SCORPIO NO 9
SCORPIO NO 3
SCORPIO NO 4
SCORPIO NO 5
SCORPIO NO 6
SCORPIO NO 7
SCORPIO NO 8
CORNELL
BELCHER
PLUM
MICHIGAN
MORNING STAR
WIDE WEST
RAINBOW
GREAT CARBONATE
Mc KINLEY MINE (PAT)
TOMBSTONE EXTENSION NO 4 (PAT.)
SAN DIEGO (PAT)
T.D.C. NO. 1
T.D.C. NO. 3
T.D.C. NO. 4
T.D.C. NO. 5
T.D.C. NO. 6
T.D.C. NO. 7
T.D.C. NO. 8
T.D.C. NO. 9
T.D.C. NO. 10
T.D.C. NO 11
T.D.C. NO 12
T.D.C. NO 13
T.D.C. NO 14
T.D.C. NO 15
T.D.C. NO 16
T.D.C. NO 17
T.D.C. NO 18
T.D.C. NO 2
S 10°33'E 744.6'
S 31°56'E 1229.0'
S 40°41'E 1784.6'
S 45°14'E 2362.2'
566.5'
S 41°46'W
11 12 14 13
12 7 13 18
14 13 23 24
13 18 24 19

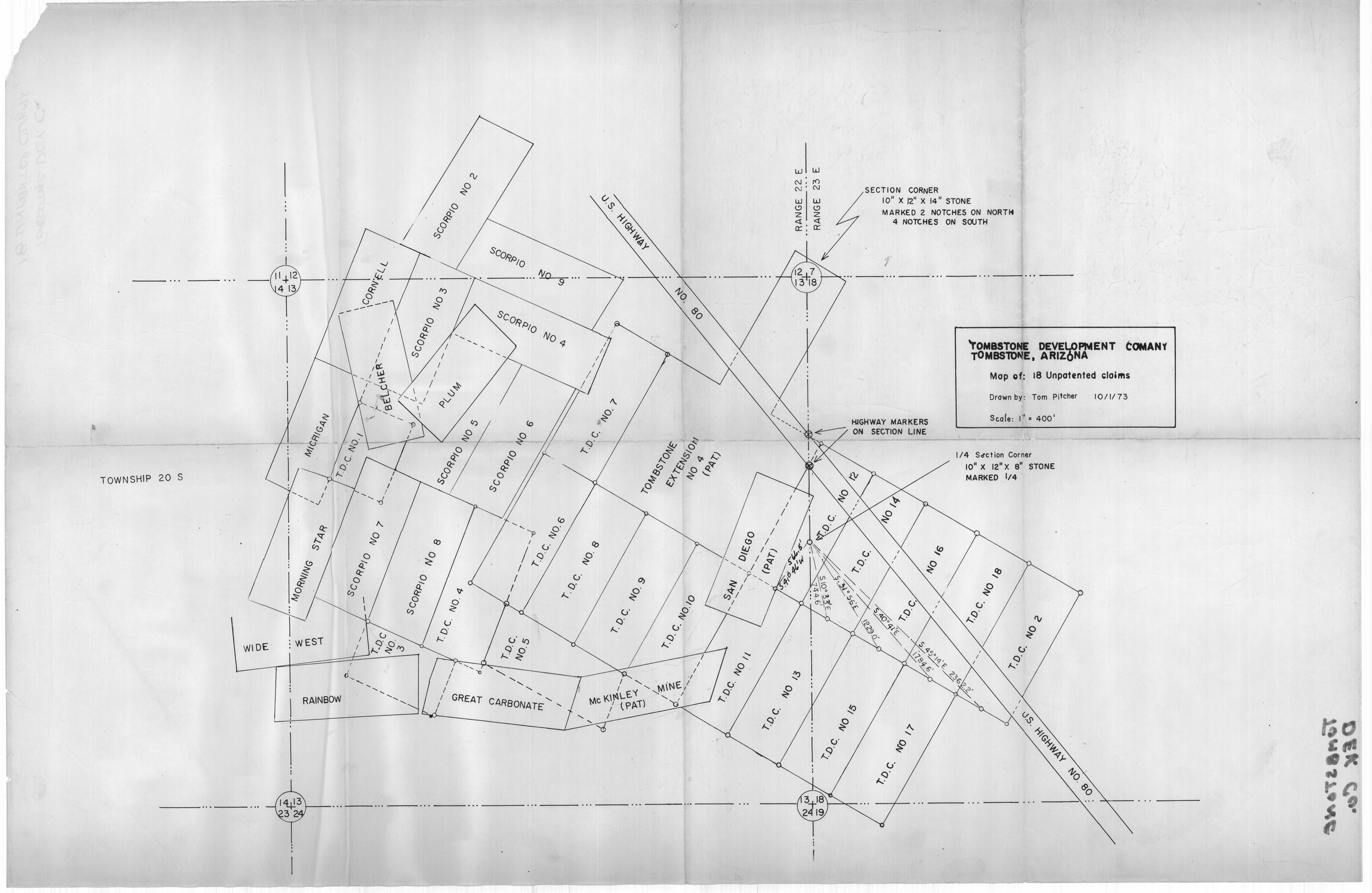

DEX Co.
TOMBSTONE

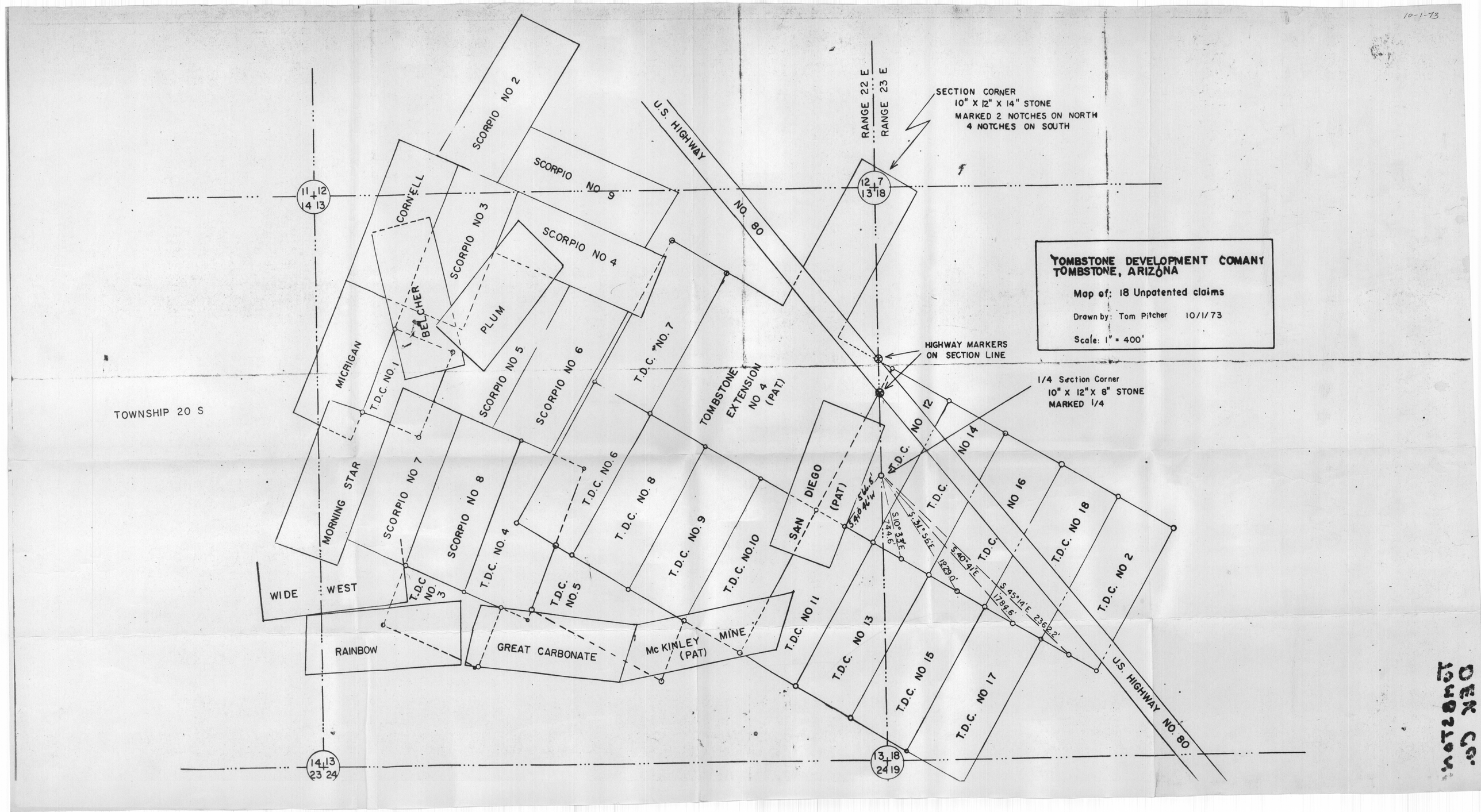
10-1-73
TOMBSTONE DEVELOPMENT COMANY
TOMBSTONE, ARIZONA
Map of: 18 Unpatented claims
Drawn by: Tom Pitcher 10/1/73
Scale: 1" = 400'
SECTION CORNER
10" X 12" X 14" STONE
MARKED 2 NOTCHES ON NORTH
4 NOTCHES ON SOUTH
HIGHWAY MARKERS
ON SECTION LINE
1/4 Section Corner
10" X 12" X 8" STONE
MARKED 1/4
RANGE 22 E
RANGE 23 E
TOWNSHIP 20 S
U.S. HIGHWAY NO. 80
SCORPIO NO 2
SCORPIO NO 9
SCORPIO NO 3
SCORPIO NO 4
SCORPIO NO 5
SCORPIO NO 6
SCORPIO NO 7
SCORPIO NO 8
CORNELL
BELCHER
PLUM
MICHIGAN
MORNING STAR
WIDE WEST
RAINBOW
GREAT CARBONATE
Mc KINLEY MINE (PAT)
TOMBSTONE EXTENSION NO 4 (PAT.)
SAN DIEGO (PAT)
T.D.C. NO. 1
T.D.C. NO. 3
T.D.C. NO. 4
T.D.C. NO. 5
T.D.C. NO. 6
T.D.C. NO. 7
T.D.C. NO. 8
T.D.C. NO. 9
T.D.C. NO. 10
T.D.C. NO 11
T.D.C. NO 12
T.D.C. NO 13
T.D.C. NO 14
T.D.C. NO 15
T.D.C. NO 16
T.D.C. NO 17
T.D.C. NO 18
T.D.C. NO 2
S.10°33'E 744.6'
S.31°56'E 1229.0'
S.40°41'E 1784.6'
S.45°14'E 2362.2'
S.41°46'W 566.5'
11 12 14 13
12 7 13 18
14 13 23 24
13 18 24 19
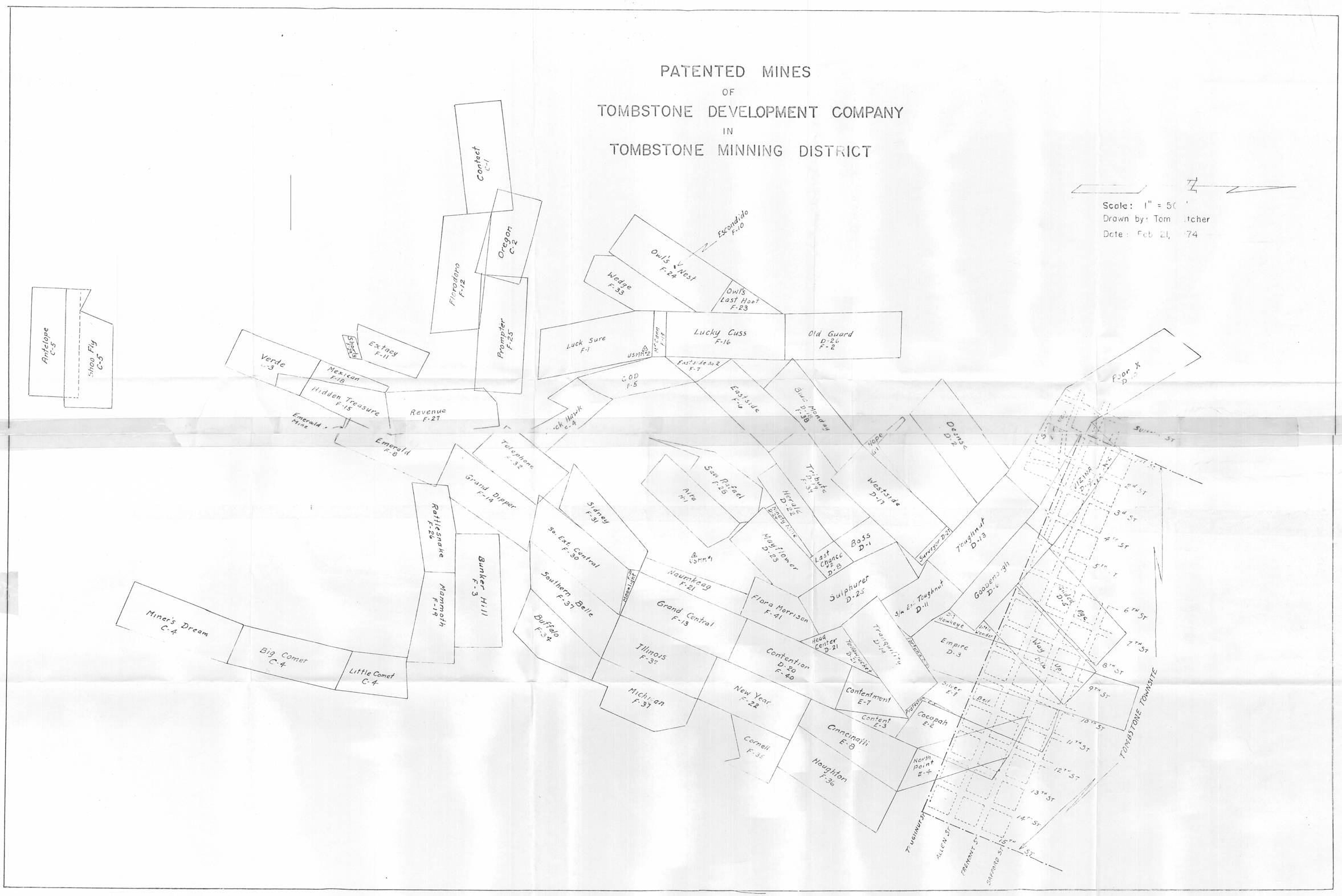
PATENTED MINES
OF
TOMBSTONE DEVELOPMENT COMPANY
IN
TOMBSTONE MINNING DISTRICT