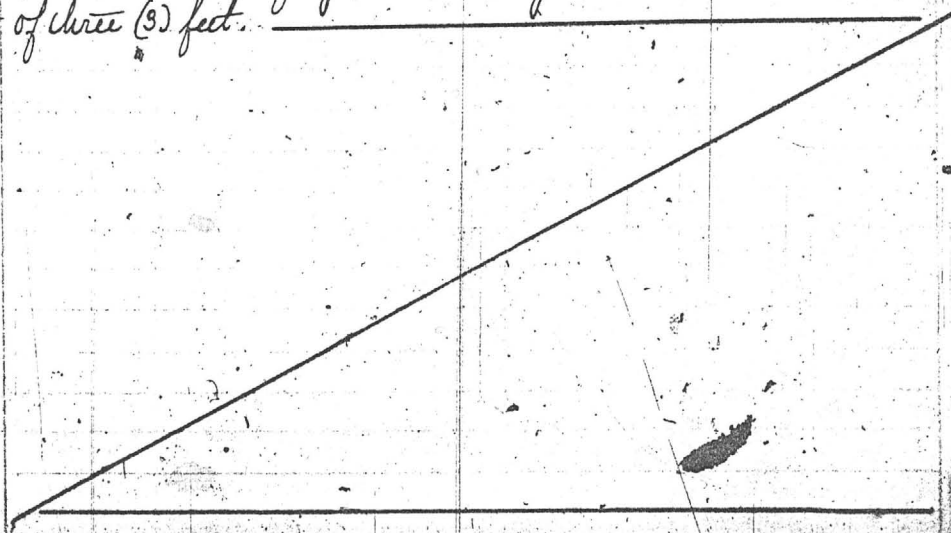


(4.6) minutes West, fifty (50) feet to Gulch; one hundred and thirty two and six tenths ($132\frac{6}{10}$) feet to a Post four (4) inches square, in mound of stones, marked "T. M. C. No. 8" the same being the Southeast corner of Lot No 81, made for the claim of G. L. White upon the Blue Monday Lode, and situate on Northwestern boundary of said Lot No 91. Thence along southeasterly boundary of said Lot No 81, South fifty one (51) degrees forty four (44) minutes West, two hundred and ten (210) feet to Gulch; seven hundred and eighteen and six tenths ($718\frac{6}{10}$) feet to the Southwest corner of the claim, a Post four (4) inches square, in mound of stones, marked "T. M. C. No. 9" the same being the North West corner of said Lot No 89. Thence along Northeasterly boundary of said Lot No 89, South thirty six (36) degrees five (5) minutes East, two hundred and seventy three and six tenths ($273\frac{6}{10}$) feet to the place of beginning containing sixteen and eighty hundredths (16.80) acres of land, more or less, and embracing fourteen hundred and thirty nine and five tenths ($1439\frac{5}{10}$) Acre feet of the said Tribute Lode, as represented by yellow shading in the following plat.

From said Initial Monument, N. J. Miner at Monument No. 1, bears South twenty five (25) degrees twelve (12) minutes East, at the distance of nineteen hundred and thirty four (1934) feet, a Shaft bears South thirty nine (39) degrees thirty (30) minutes West, at the distance of three hundred and four (304) feet, a Shaft bears North forty nine (49) degrees East at the distance of thirty seven (37) feet, and an open bore bears South forty nine (49) degrees East, at the distance of three (3) feet.



United States of America, in consideration of the premises, and in conformity with the act
HAVE GIVEN AND GRANTED, and by these presents DO GIVE AND GRANT, unto the said

Tombstone Mill and Mining Company

and to its successors and assigns, the said mining premises heretofore
described as Lot No 90, embracing a portion of the unsurveyed public
domain

with the exclusive right of possession and enjoyment of all the land included within the exterior lines of said survey not herein
expressly excepted from these presents, and of fourteen hundred and thirty-nine and four tenths
linear feet of the said Tribute vein, lode, ledge, or
deposit for the length hereinbefore described, throughout its entire depth, although it may enter the land adjoining, and also of
all other veins, lodes, ledges, or deposits throughout their entire depth, the tops or apex of which lie inside the exterior lines
of said survey at the surface extended downward vertically, although such veins, lodes, ledges, or deposits in their downward
course may so far depart from a perpendicular as to extend outside the vertical side lines of said survey: Provided, That the
right of possession hereby granted to such outside parts of said veins, lodes, ledges, or deposits shall be confined to such
portions thereof as lie between vertical planes drawn downward through the end lines of said survey at the surface, so
continued in their own direction that such vertical planes will intersect such exterior parts of said veins, lodes, ledges, or deposits:

And provided further, That nothing in this conveyance shall authorize the grantee herein, its successors
or assigns, to enter upon the surface of a mining claim owned or possessed by another:
To HAVE AND TO HOLD said mining premises, together with all the rights, privileges, immunities, and appurtenances
of whatsoever nature thereunto belonging, unto the said

Tombstone Mill and Mining Company

and to its successors, and assigns forever, subject, nevertheless, to the following conditions and stipulations:

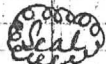
First. That the grant hereby made is restricted to the land hereinbefore described as Lot No 90
with fourteen hundred and thirty-nine and four tenths linear feet
of the Tribute vein, lode, ledge, or deposit for the length aforesaid
throughout its entire depth as aforesaid, together with all other veins, lodes, ledges, or deposits throughout their entire depths
as aforesaid, the tops or apex of which lie inside the exterior lines of said survey.

Second. That the premises hereby conveyed, with the exception of the surface, may be entered by the proprietor of any
other vein, lode, ledge, or deposit, the top or apex of which lies outside the exterior limits of said survey, should the same in
its downward course be found to penetrate, intersect, extend into, or underlie the premises hereby granted, for the purpose of
extracting and removing the ore from such other vein, lode, ledge, or deposit.

Third. That the premises hereby conveyed shall be held subject to any vested and accrued water rights for mining,
agricultural, manufacturing, or other purposes, and rights to ditches and reservoirs used in connection with such water rights
as may be recognized and acknowledged by the local laws, customs, and decisions of courts.

Fourth. That in the absence of necessary legislation by Congress, the legislature of Arizona
may provide rules for working the mining claim or premises hereby granted, involving easements, drainage, and other necessary
means to its complete development.

IN TESTIMONY WHEREOF I, Chester A. Arthur, PRESIDENT OF THE
UNITED STATES OF AMERICA, have caused these letters to be made PATENT, and the SEAL OF THE GENERAL LAND OFFICE
to be hereunto affixed.



GIVEN under my hand, at the City of Washington, the sixteenth day
of January, in the year of our Lord one thousand eight hundred and
eighty-two, and of the INDEPENDENCE OF THE UNITED STATES the one
hundred and sixth

BY THE PRESIDENT: Chester A. Arthur

By Wm H. Harwood

Secretary.

S. W. Clark

Recorded Vol. 66, Page 361 to 366, inclusive.

Recorder of the General Land Office.

GENERAL LAND OFFICE

THE UNITED STATES

To all to whom these presents shall come

WHEREAS, in pursuance

there have been deposited in the

claims of the

accompanied by the Certificate of

the Territory of

of the United States, the said

Merriam

did, on the thirtieth

said mining claim or premises, be

General as Lot No. 51, in

domain

in the Tombstone

Territory

at Tucson formerly

(20 1/2) acres of

and, according to the returns of

variation at eleven

Initial Point

of Stone, chise

bars south

West at the a

feet: Thence

(82) degrees

TRINITY
A.S. # 841

Claim Located March 10th 1886
Mineral Survey No. 341.

Lot No 203. Land District.
Gila

PLAT

OF THE CLAIM OF
Joseph Hoefler

KNOWN AS THE
Trinity Mining Claim.
IN TOMBESTONE WYNEBETZ,
COCHISE COUNTY ARIZONA.

Containing an Area of 2.94 Acres.
Scale of 200 Feet to the inch.
Variation N 43° East.

EXAMINED JUNE 14th 1888 BY
H. G. HOME,
U.S. Deputy Mineral Surveyor.

The Original Field Notes of the Survey of the Mining Claim of
Joseph Hoefler

known as the **Trinity Mining Claim**
from which this plat has been made under my direction,
have been examined and approved, and are on file in this office,
and I hereby certify that they furnish such an accurate descrip-
tion of said Mining Claim as will, if incorporated into a plat,
serve fully to identify the premises, and that such reference
is made therein to natural objects or permanent monuments
as will perpetuate and fix the locus thereof.

I further certify that for hundred Dollars worth of labor has
been expended or improvements made upon said Mining
Claim by claimant or his grantors, and that
said improvements consist of

Shaft 4 x 6 x 10 feet;

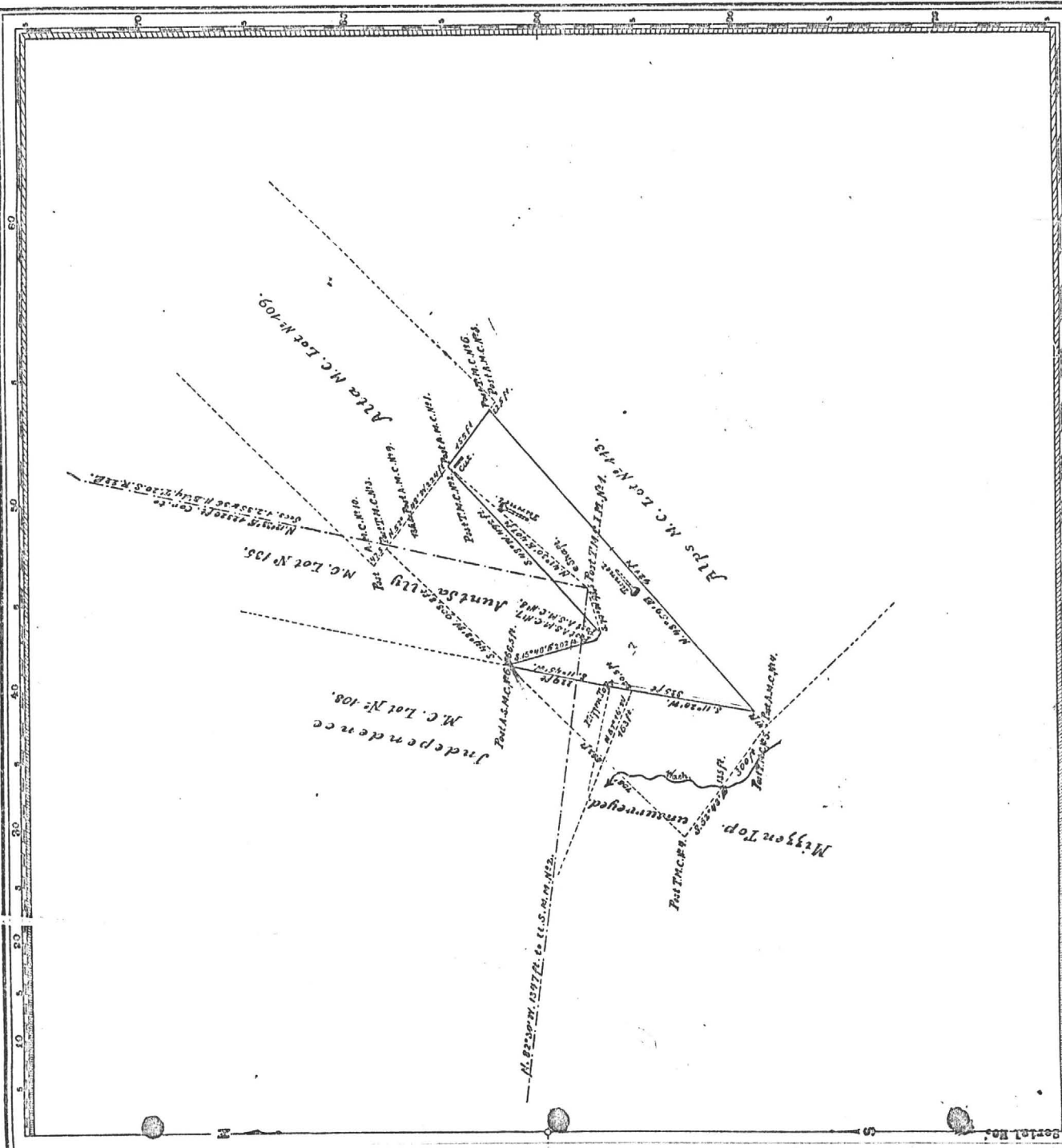
Tunnel 4 x 6 x 60 feet;

Cut 4 x 4 x 30 feet;

that the location of said improvements is correctly shown
upon this plat, and that no portion of said labor or im-
provements has been included in the estimate of expendi-
tures upon any other claim.

I do further certify that this is a correct plat of said Mining
Claim made in conformity with said original field notes of the
survey thereof, and the same is hereby approved.

U.S. Surveyor General's Office.
Tucson, Arizona.
J. W. Davis,
June 30th 1888.
Arizona.



02 609 12 003 C 1
CO BK HP PAR S C

01 21 88
RUN DATE

03 15 85
FILE DATE

PROPERTY STATUS INQUIRY
FOR: MMC

FOR THE COUNTY
OF: COCHISE

02 609 12 003 C
CO BK HP PAR S

----- NAME AND ADDRESS -----
1 MICHELI LEO
5 4021 E EDMONT AVE
6 PHOENIX AZ 85008

----- LAND -----
USAGE CLASS 0004
ASST RATIOS 16
% OF FCV 100
CUR FCV 352 AV 56
SOURCE ASSESSOR
SITUS
SECTION 0014 TOWNSHIP 020 RANGE 022
PARCEL SIZE 1.00 ACRES
VALUATION
BASE 6.77 PER ACRE

----- IMPROVEMENTS -----
USAGE CLASS 0000
ASST RATIOS
% OF FCV
FCV'S:
COST
MARKET
COST/MKT
ASSESSOR
CO BOARD
ST BOARD
CUR FCV: AV:

ADDR CODE
MARKET AREA 1
PSC A1
AVG LAND FCV
SUB AREA 3

--- SALES AND TRANSFER ---
DOCKET PAGE
INSTR TYPE
DATE OF SALE
SALE PRICE

----- TAX DATA -----
AREA CODE 0100
EXEMPT STATUS
FCV EXEMPT
LPV EXEMPT
ASST RATIOS: LPV LAND IMPR COMB
16.0 16.0 16.0
TOTAL FCV: 352 NET AV: 56
CUR LPV: 277 NET AV: 44

--- PERSONAL PROPERTY ---
CLASS ITEMS FCV RATIO ASSESSED
TOTAL:

----- SPECIAL DISTRICT -----
CODE UNITS CODE UNITS

----- MARKET DATA -----
APP DATE CONSTR YR CLASS STORIES ROOMS GRADE
EXT WALLS ROOF HEAT AIR COND BATH PATIO
PHY COND LIVING GAR/CRT CAPACITY POOL
NUMBER

01 PAT MINES IN TOMBSTONE MNG DIST; 1/30INT IN ANCHOR
02 TRINITY .002AC TOT .519AC SEC 14 20 22

.423AC;

END OF PIC RECORD

02 609 12 003 A 3
CO BK HP PAR S C

01 21 88
RUN DATE

03 06 86
FILE DATE

PROPERTY STATUS INQUIRY
FOR: MMC

FOR THE COUNTY
OF: COCHISE

02 609 12 003 A 3
CO BK HP PAR S C

NAME AND ADDRESS
SILVER TECH MINES INC
475 MAIN RD
TOWACO NJ 07082

LAND
USAGE CLASS 0004
ASST RATIOS 16
% OF FCV 100
CUR FCV 5,844 AV 935
SOURCE ASSESSOR
SITUS
SECTION 0014 TOWNSHIP 020 RANGE 022
PARCEL SIZE 14.00 ACRES
VALUATION
BASE 4.14 PER ACRE

IMPROVEMENTS
USAGE CLASS 0000
ASST RATIOS
% OF FCV
FCV'S:
COST
MARKET
COST/MKT
ASSESSOR
CO BOARD
ST BOARD
CUR FCV: AV:

ADDR CODE
MARKET AREA 1
PSC A1
AVG LAND FCV
SUB AREA 3

S A L E S AND TRANSFER
DOCKET 1790 PAGE 375
INST TYPE WARRANTY DEED
DATE OF SALE 08 27 84
SALE PRICE

TAX DATA
AREA CODE 0100
EXEMPT STATUS
FCV EXEMPT
LPV EXEMPT
ASST RATIOS: LPV LAND IMPR COMB
16.0 16.0 16.0
TOTAL FCV: 5,844 NET AV: 935
CUR LPV: 4,531 NET AV: 725

PERSONAL PROPERTY
CLASS ITEMS FCV RATIO ASSESSED
TOTAL:

SPECIAL DISTRICT
CODE UNITS CODE UNITS

MARKET DATA
APP DATE CONSTR YR CLASS STORIES ROOMS GRADE
EXT WALLS ROOF HEAT AIR COND BATH PATIO
PHY COND LIVING GAR/CPY CAPACITY POOL
NUMBER

01 PAT MINES IN TOMBSTONE MNG DIST; 9/10INT IN ANCHOR
02 TRINITY 2025AC TOT 14.10AC SEC 14 20 22

11.45AC;

END OF PIC RECORD

02 609 12 003 B 2
CO BK MP PAR 3 C

01 21 88
RUN DATE

03 15 83
FILE DATE

PROPERTY STATUS INQUIRY
FOR: MMC

FOR THE COUNTY
OF: COCHISE

02 609 12 003 B
CO BK MP PAR 3

----- NAME AND ADDRESS -----
1 EMINOWICZ STEFAN M
5 3401 N 81ST ST
6 SCOTTSDALE AZ 85251

----- LAND -----
USAGE CLASS 0004
ASST RATIOS 16
% OF FCV 100
CUR FCV 352 AV 56
SOURCE ASSESSOR
SITUS
SECTION TOWNSHIP RANGE
PARCEL SIZE 1.00 ACRES
VALUATION
BASE 6.77 PER ACRE

----- IMPROVEMENTS -----
USAGE CLASS 0000
ASST RATIOS
% OF FCV
FCV'S:
COST
MARKET
COST/MKT
ASSESSOR
CO BOARD
ST BOARD
CUR FCV: AV:

ADDR CODE
MARKET AREA 1
PSC A1
AVG LAND FCV
SUB AREA 3

---SALES AND TRANSFER---
DOCKET PAGE
INST TYPE
DATE OF SALE
SALE PRICE

----- TAX DATA -----
AREA CODE 0100
EXEMPT STATUS
FCV EXEMPT
LPV EXEMPT
ASSHT RATIOS: LPV LAND IMPR COMB
16.0 16.0 16.0
TOTAL FCV: 352 NET AV: 56
CUR LPV: 277 NET AV: 44

--- PERSONAL PROPERTY ---
CLASS ITEMS FCV RATIO ASSESSED
TOTAL:

----- SPECIAL DISTRICT -----
CODE UNITS CODE UNITS

----- MARKET DATA -----
APP DATE CONSTR YR CLASS STORIES ROOMS GRADE
EXT WALLS ROOF HEAT AIR COND BATH PATIO
PHY COND GAR/CPT CAPACITY POOL
NUMBER

01 PAT MINES IN TOMBSTONE MNG DIST; 1/30 INT IN ANCHOR
02 TRINITY .002AC; IN SEC 14 20 22 TOT .519AC

END OF PIC RECORD

TRIPLE X
M.S. # 577

Patent No. 7931.
Merist No.

BOOK 135 DRE P 401

BOOK 135 DEEDS OF REAL ESTATE

401

Deed

NO.
629

Know All Men by These Presents:

THAT, WHEREAS, the Board of Supervisors of Cochise County, State of Arizona, heretofore, has prepared a list of the real-estate held by the State of Arizona by tax-deed, within Cochise County, and has advertised the same for sale at private sale at its office by publication and posting as is required by law, and,

WHEREAS, that certain real-estate described as

NE-SW- (less 8 acres) of Section 3, Township 20-, Range 22-, 32 acres;
All unsold portion in Poor X Mine, Tombstone Mining District;
Part of Alta, 8.5 acres; Accident, 8.39 acres; New Year's Gift, 16.38
acres; Perseverance, 13.9 acres; Carbonate, 20.66 acres; all patented
mines in Tombstone Mining District;
Maine, Triple X, Brother Jonathan, Lowell and Alkey, patented mines
in Tombstone Mining District, containing 88 acres;

is so held by the State by tax deed, and

WHEREAS, ERNEST B. ESCAPULE
has tendered for such property the sum of One Hundred Ninety-nine and 19/100 Dollars, (\$199.19)
lawful money of the United States of America, being the highest bid for cash and acceptable to the Board.

NOW THEREFORE, the Board of Supervisors of Cochise County, Arizona, in consideration of the premises and the said sum of One Hundred Ninety-nine and 19/100 Dollars, (\$199.19) lawful money of the United States of America, to it in hand paid by the said

ERNEST B. ESCAPULE the receipt whereof is hereby acknowledged, has bargained, sold, released, and forever quit-claimed unto the said ERNEST B. ESCAPULE, his heirs, successors and assigns, the title of the State of Arizona in and to the real estate hereinbefore described, acquired by tax-deed as aforesaid, it being understood that such real estate is sold subject to the lien of the State for taxes other than those for which it was sold to the State.

Together with all rights and appurtenances belonging to the same, or in any wise incident or appertaining thereto,

TO HAVE AND TO HOLD said premises unto the said ERNEST B. ESCAPULE, his heirs, successors and assigns forever.

IN WITNESS WHEREOF, the chairman and clerk of said Board of Supervisors have herunto set their hands and affixed the seal of said Board, in accordance with law and the direction of the Board this 2d day of January, 1945.

(BOARD OF SUPERVISORS SEAL)

P. P. PAGE

Chairman of the Board of Supervisors,
Cochise County, Arizona.

W. E. CLARK

Clerk of the Board of Supervisors,
Cochise County, Arizona.

STATE OF ARIZONA,
COUNTY OF COCHISE } ss:

On this 2d day of January, 1945, before me, George R. Henshaw, the undersigned officer, personally appeared, W. E. Clark Clerk of the Board of Supervisors of Cochise County, Arizona, known to me to be the persons described in the foregoing instrument, and acknowledged that they executed the same in the capacity therein stated and for the purposes therein contained. IN WITNESS WHEREOF I herunto set my hand and official seal.

GEORGE R. HENSHAW

Notary Public

(SEAL) My commission expires April 6, 1947.

Witnessed and recorded at request of E. B. Escapule, Tombstone, Ariz

JAN 30, 1945, at 11:20 A. M.

OKT 310 P4-610
STATE OF ARIZONA, ss.
COUNTY OF COCHISE

With my hand and Official Seal
I, John F. Smith, County Recorder
Deputy

Indexed	Filed	Noted

I HEREBY CERTIFY that the within instrument was filed and recorded at request of:

Fee \$ 1.75 Ernest B. Escapule
I. R. S. SEP 26 1962-11 20AM
Total \$ 310 Page 610 No. 13433
Docket _____

- D E E D -

WE, ERNEST B. ESCAPULE and MILDRED ESCAPULE, husband and wife, in consideration of the love and affection which we do bear CHARLES B. ESCAPULE and LOUIS W. ESCAPULE, do hereby give, grant and convey to said Charles B. Escapule and Louis W. Escapule the following described mining claims, situate in the Tombstone Mining District, Cochise County, Arizona, patent of which is duly recorded in the Cochise County Recorder's Office, to which reference is hereby made, and which is incorporated herein and made a part hereof as is restated herein.

Said patents being duly recorded of said patented mining claims as follows:

1. Accident Lode, recorded Docket 306, page 580-591.
2. Silver Gable Lode, recorded Docket 306, page 598-602
3. Pt. of Alta, DRE 7, page 405
4. Carbonate, DRE 30, page 89
5. Perseverance, DRE 39
6. Baker Lode, DRE 12, page 38
7. Commodore, DRE 207
8. Leopold, DRE 194
9. May DRE 7, page 694
10. Michigan Central, DRE 29, page 335

MAIN GROUP

Main, DRE 8, page 540
Brother Jonathan, DRE 8, page 530
Triple X, DRE 8, page 536
Lowell, DRE 12, page 615

ALKEY GROUP

Alkey, DRE 12, page 261

Pierce Mining District, Cochise County Arizona

Hussar, DRE 28, page 296


Ernest B. Escapule
ERNEST B. ESCAPULE
Mildred Escapule
MILDRED ESCAPULE

STATE OF ARIZONA (ss.
COUNTY OF COCHISE)

The foregoing instrument acknowledged before me this 6th day of Sept., 1962, by Ernest B. Escapule and Mildred Escapule husband and wife, for the purpose therein expressed.

John F. Smith
NOTARY PUBLIC

MY COM. EXPIRES:
2/6/66



Notary Public

STATE OF ARIZONA
COUNTY OF COCHISE

Ernest B. Escapule
Notary Public

Fee \$2.00

DKT 563

Page 181 of 18755

DKT 563 A9 610 P9 181

STATE OF ARIZONA
COUNTY OF COCHISE

I HEREBY CERTIFY that the within instrument was filed and recorded at request of Ernest B. Escapule

Fee \$1.75

Date SEP 26 1962 11 29 AM

Total \$310

Page 610

No. 13433

DEED
Corrective

NO FEE NECESSARY
EXEMPT UNDER ARS 47-614

WE, ERNEST B. ESCAPULE and MILDRED ESCAPULE, husband and wife, in consideration of the love and affection which we do bear CHARLES B. ESCAPULE and LOUIS W. ESCAPULE, do hereby give, grant and convey to said Charles B. Escapule and Louis W. Escapule the following described mining claims, situate in the Tombstone Mining District, Cochise County, Arizona, patent of which is duly recorded in the Cochise County Records Office, to which reference is hereby made, and which is incorporated herein and made a part hereof as if restated herein.

Said patents being duly recorded of said patented mining claims as follows:

1. Accident Lode, recorded Docket 306, page 588-591.
2. Silver Cable Lode, recorded Docket 306, page 598-602
3. Pt. of Alta, DRE 7, page 405
4. Carbonate, DRE 20, page 39
5. Peracervance, DRE 139
6. Baker Lode, DRE 12, page 38
7. Commodore, DRE 207
8. Leopold, DRE 194
9. May, DRE 7, page 694
10. Michigan Central, DRE 29, page 335

MAIN GROUP
Main, DRE 8, page 540
Brother Jonathan, DRE 8, page 530
Triple X, DRE 8, page 536
Lowell, DRE 12, page 615

ALKEY GROUP
Alkey, DRE 12, page 261

Pierce Mining District, Cochise County Arizona
Hussar, DRE 28, page 296

Ernest B. Escapule
ERNEST B. ESCAPULE

Mildred Escapule
MILDRED ESCAPULE

STATE OF ARIZONA
COUNTY OF COCHISE

This foregoing instrument acknowledged before me this 6th day of September, 1962, by Ernest B. Escapule and Mildred Escapule husband and wife, for the purposes therein expressed.

John F. Smith
NOTARY PUBLIC

4. **Quit Claim Mining, Book 9 d/m, Page 393, dated 5/3/1887, recorded 5/3/1887.**
Grantor: Charles W. Leach
Grantee: The Grand Central Mining Company, an Arizona corporation
Conveys: All interest together will all the dips, spurs and angles, and all the metals, ores, gold and silver...
Covers: **Allantis Mining Claim** located May 11, 1885, by the party of the first part, notice of location recorded in Book 8 of Record of Mines, Page 474.
- ✓ **Brother Jonathan Lode**, Lot Number 153, patent recorded in Book 8, of Deeds of Mines at pages 530.
 - ✓ **Chance Mine**, located December 25, 1879, by Thomas G. Morgan, notice of location recorded in Book 7 of (Transcribed) Records of Mines, Page 119, and a supplemental notice of location recorded in Book 8 of Mines on Page 545.
 - ✓ **Contact Mine**, located by E. A. Schieffelin, E. L. Schieffelin, and Richard Gird, notice of location recorded in Book 1 of said (Transcribed) Records, Page 195, Lot No. 175.
 - ✓ **Hidden Treasure**, located May 16th, 1878, by A. J. Mitchell, C. A. Shibell, C. Bullard and J. Vizina, notice of location is recorded in Book 1 of said (Transcribed) Records, at Page 212, and is the south extension of the Revenue Mine.
 - ✓ **Last Chance Mine No. 2**, located December 29th, 1879, by P. H. Bracken, notice of location recorded in Book 2 of said (Transcribed) Records of Mines, on Page 4.
 - ✓ **Lowell Mine**, located January 1st, 1884, by the said party of the first part, notice of location recorded in Book 7, of said Record of Mines on Page 237, and supplemental notice of location recorded in Book 8 of said Record of Mines on Page 549.
 - ✓ **The Maine Lode**, Lot Number 154, patent recorded, Book 8 on page 540.
 - ✓ **Martin Mining Claim** located October 23rd, 1885, by the said party of the party, notice of location recorded in Book 11 of Mines on page 87.
 - ✓ **Mexican Mine**, located January 1st, 1885, by E. Hogue, the notice of location in Book 8, of Mines, at Page 243, and a supplemental notice of location, recorded in same Book 8, at Page 461, Lot 176.
 - Michigan Central Mine**, located 1/14/1884 by E. J. Jacklin, notice of location recorded in Book 7 of Mines, Page 316, designated as Lot No. 179.
 - Princess Mining Claim**, located February 10, 1885, by R. C. McCaffrey, notice of location in Book 8, of Mines at Page 459.
 - Rincom Mining Claim** located October 26th, 1885, by the said party of the first part, notice of location recorded in Book 11 on page 87.
 - An undivided one fourth (1/4) interest in the Government mining claim located January 1, 1885 by M.L. Calhoun, George Bemendorfer and Charles H. Frye, notice of location is recorded in Book 8, of Records of Mines on page 226.
 - An undivided one fourth (1/4) interest in the Government Mine Number 2, located June 30, 1885, by W. K. Mead, M.S. Calhoun and G.W. Bemendorfer, notice of location recorded in Book 11 of Mines on Page 75.
 - ✓ **Silver Thread Mine**, located January 20th, 1879, by A. J. Mitchell, W. C. Parsons and J. R. Farrell, and the notice is recorded in Book 7 of said (Transcribed) Records, on Page 465.
 - ✓ **"Standard Mine,"** located January 1st, 1884, by J. C. Wiser, Ben Maynard, and H. Fry, notice of location is recorded in Book 7 of mines on page 544; and a supplemental notice of location recorded in Book 8 of said Records of Mines on Page 585.
 - An undivided seven twelfths (7/12) interest of, in Boss Mine, located on the 7th day of June 1878, by A. McCann, Wm. G. Edwards, T. E. Walker, and W. C. Parsons, notice of location recorded in Book 3 of said (Transcribed) Records on Page 764.
 - An undivided three eights (3/8) interest of "North Point" Mine located November 2nd, 1879, by Charles Saurbry, the notice of location recorded in Book 5 of said (Transcribed) Records of Mines, on Page 798.
 - An undivided one half (1/2) interest of "Verde Mine" located July 20th, 1878, by Hugh T. Jones, notice of location is recorded in Book 1, of said (Transcribed) Records of Mines on page 279.
 - ✓ **Triple Ex. Lode**, Book 8, on Page 536.

No Reservation.

5. **Option Agreement, Book 4 misc., Page 295, dated 5/10/1897, recorded 6/21/1897.**

Grantor: Grand Central Mining Company, an Arizona corporation, by E. B. Gage, President

Grantee: Artemus L. Grow

Agree to sell all its right, title and interest if written notice is given by January 1, 1898.

Covers:

✓ Alkey ?t	consisting of 15.67 Acres
✓ Brother Jonathan	consisting of 17.28 Acres
✓ Chance	consisting of 20.66 Acres
✓ Contact	consisting of 20.06 Acres
✓ Emerald	consisting of 15.27 Acres
✓ Extacy	consisting of 14.62 Acres
✓ Grand Central	consisting of 20.22 Acres
✓ Grand Dipper	consisting of 17.29 Acres
✓ Hidden Treasure	consisting of 11.86 Acres
✓ Last Chance No. 2	consisting of 3.24 Acres
✓ Maine	consisting of 19.19 Acres
✓ Mexican	consisting of 3.94 Acres
✓ Moonlight	consisting of .665 Acres
✓ Naumkeag	consisting of 11.53 Acres
✓ Revenue	consisting of 15.16 Acres
✓ Shorty	consisting of 1.08 Acres
✓ Silver Thread	consisting of 2.12 Acres

✓ Standard consisting of 19.49 Acres
✓ Triple X (xxx) consisting of 16.27 Acres

is the owner of the following named and described mining claims for which patents have been applied.

✓ Boss consisting of 5.38 Acres
✓ Central consisting of 20.60 Acres
✓ Cocopah consisting of 15.75 Acres
✓ Lowell consisting of 20.69 Acres
✓ North Point consisting of 9.84 Acres

NOTE: This agreement is not released and subject to SD at Book 14 d/m, Page 104.
No Reservation.

6. Sheriff Deed, Box 14 d/m, Page 104, dated 5/18/1901, recorded 5/18/1901.

Grantor: Cochise County Sheriff

Grantee: Martyn Bonnell

Per judgment dated 12/4/1899 in favor of Grantee and against Grant Central Mining Company, debtor, in District Court of 1st Judicial District, County of Cochise.

Sheriff Certificate of Sale at Book 5 misc., Page 164

Conveys: All right, title and interest and claim which judgment debtor had on 12/4/1899 or at any time afterwards or now has...

Covers: "The following U.S. Patented Mine:"

- ✓ Alkay, No. 14930, Book 12, Deeds of Mines, at Page 261.
- ✓ Boss Mining Claim, location notice in Book 2, Transcribed records of Pima County, Records of Mines, at Page 131.
- ✓ Brother Jonathan, No. 9932, Book 8, Deeds of Mines, at Page 530.
- ✓ Central Mining Claim, location notice in Book 6, Transcribed records of Pima County, Records of Mines, at Page 667.
- ✓ Chance, No. 24443, Book 11, Deeds of Mines, at Page 550.
- ✓ Cocopah Mining Claim, location notice in Book 3, Transcribed Records of Pima County, Records of Mines, at Page 547.
- ✓ Contact, No. 12304, Book 9, Deeds of Mines, at Page 536.
- ✓ Emerald, No. 9998, Book 8, Deeds of Mines, at Page 600.
- ✓ Extacy, No. 7420, Book 8, Deeds of Mines, at Page 87.
- ✓ Grand Central, No. 5352, Book 5, Deeds of Mines, at Page 24.
- ✓ Grand Dipper, No. 9997, Book 8, Deeds of Mines, at Page 606.
- ✓ Hidden Treasure, No. 25510, Book 11, Deeds of Mines at Page 557.
- ✓ Last Chance, No. 2, 21679, Book 11, at page 553 Deeds of Mines.
- ✓ Lowell Mining Claim, location notice, Book 7, Records of Mines, at Page 337.
- ✓ Maine, No. 9933, Book 8, Deeds of Mines, at page 510.
- ✓ Mexican, No. 12,306, Book 9, Deeds of Mines, at page 541.
- ✓ Moonlight, No. 14658, Book 11, Deeds of Mines, at Page 543.
- ✓ Naumkeag, No. 5403, Book 8, Deeds of Mines, at Page 17.
- ✓ North Point Mining Claim, location notice in Book 1, Transcribed Records of Pima County, Records of Mines, at Page 359.
- ✓ Revenue, No. 12797, Book 11, Deeds of Mines, at page 24.
- ✓ Shorty, No. 7419, Book 8, Deeds of Mines, at Page 98.
- ✓ Silver Thread, No. 16384, Book 11, Deeds of Mines, at Page 564.
- ✓ Standard, No. 24325, Book 11, Deeds of Mines, at Page 547.
- ✓ Tripple Ex., No. 9931, Book 8, Deeds of Mines, at page 536.

Also those two certain dwelling houses, three small houses, one stable building, assay office, shop, boiler house, and one hoisting engine partly erected, situated upon the **Grand Central Mine**.

Also one dwelling house, one shaft house and hoisting engine, situated on the **Maine Mine**.

Also one shaft house, one hoisting engine, and boilers, and three small houses situated upon the **Emerald Mine**.

Also one shaft house with engine and boiler, situated upon the **Silver Thread Mine**.

Also one engine and boiler, one shaft and one ore house, situated upon the **Chance Mine**.

Also one boiler house with boiler, situated upon the **Boss Mining Claim**.

Also quartz mill, situated on the San Pedro River near the town of Fairbanks, known as the **Grand Central Mill**.

No Reservation.

12. **Quit Claim Mining Deed, Book 14 d/m, Page 467, dated 8/6/1901, recorded 7/11/1902.**

Grantor: Martyn Bonnell and Sarah D. Bonne, husband and wife

Grantee: E. B. Gage

Those certain mining claims in the Tombstone Mining District:

Conveys: All the following described premises

Covers: **Alkey**, No. 14930, Book 12, Deeds of Mines, at Page 261.

Boss Mining Claim, location notice in Book 2, Transcribed Records of Pima County, Record of Mines, at Page 131.

Brother Jonathan, Book 8, Deeds of Mines, at Page 530.

Central Mining Claim, location notice of Book 6, Transcribed Records of Pima County, Records of Mines, at Page 662.

Chance, No. 24443, Book 11, Deeds of Mines, at Page 550.

Cocopah Mining Claim, location notices in Book 3, Transcribed Records of Pima County, Records of Mines, at Page 547.

Contact, No. 12305, Book 9, Deeds of Mines, at Page 536.

Emerald, No. 9998, Book 8, Deeds of Mines, at Page 600.

Extacy, No. 7420, Book 8, Deeds of Mines, at Page 87.

Grand Central, No. 5332, Book 5, Deeds of Mines, at Page 24.

Grand Dipper, No. 9997, Book 8, Deeds of Mines, at Page 606.

Hidden Treasure, No. 25510, Book 11, Deeds of Mines, at Page 557.

Last Chance No. 2, No. 21679, Book 11, Deeds of Mines, at Page 553.

Lowell Mining Claim, location notice in Book 7, Records of Mines, at Page 337.

Maine, No. 9933, Book 8, Deeds of Mines, at Page 510.

Mexican, No. 12306, Book 9, Deeds of Mines, at Page 541.

Moonlight, No. 14658, Book 11, Deeds of Mines, at Page 543.

Naumkeag, No. 5403, Book V., Deeds of Mines, at Page 17.

North Point Mining Claim, location notice in Book 1, Transcribed Records of Pima County, Records of Mines, at Page 359.

Revenue, No. 12797, Book 11, Deeds of Mines, at Page 24.

Shorty, No. 7419, Book 8, Deeds of Mines, at Page 93.

Silver Thread, No. 16384, Book 11, Deeds of Mines, at Page 564.

Standard, No. 24325, Book 11, Deeds of Mines, at Page 547.

Tripple Ex., No. 9931, Book 8, Deeds of Mines, at Page 536.

Portion of the Mexican Grant known as and called San Juan de las Boquillers Y. Nogolas, on the San Pedro River, which is built the Quartz Mill of the Grand Central Mining Company.

Also all buildings, machinery, tools and all tailings and all other property of any kind or description including any or all other locations of mill site made by E. B. Gage, or purchased by him.

No Reservation.

13. **Quit Claim Mining Deed, Book 15 d/m Page 3, dated** , recorded 11/1/1902.

Grantors: A. J. Hazeltine and Hattie E. Hazeltine, husband and wife
 M. B. Durham and Mary M. Durham, husband and wife
 E. D. Wetmore, J. P. Jefferson and Homer E. Stewart
 J. O. Pamler, Trustees of Estate of Thomas Struthers
 H. A. Jameson, Assignee of Estate of L. T. Watson and
 Rhoda M. Jameson, wife
 Robert McCundy and Isabelle McCundy, husband and wife
 Robert McCundy and Henry M. Robinson, Executors of the Estate of
 Charles D. Ammes, deceased
 Robert McCundy, President and M. E. Dennison, Cashier of the First
 National Bank of Youngstown Ohio.

Grantee: E. B. Gage

Coneys: All the following premises together with all buildings, machinery, right,
 easement....

Covers: **Alkey**, No. 14930, Book 12, Deeds of Mines, at Page 261.
Boss Mining Claim, location notice in Book 2, Transcribed Records of
 Pima County, Records of Mines, at Page 131.
Brother Jonathan, No. 9932, Book 8, Deeds of Mines, at page 530.
Central Mining Claim, location notice in Book 3, Transcribed Records of
 Pine County, Records of Mines, at Page 662.
Chance, No. 24443, Book 11, Deeds of Mines, at Page 550.
Cocopah Mining Claim, location notice in Book 3, Transcribed Records
 of Pine County, Records of Mines, at Page 547.
Contact, No. 12305, Book 9, Deeds of Mines, at Page 536.
Emerald, No. 9998, Book 8, Deeds of Mines, at Page 600.
Extacy, No. 742, Book 8, Deeds of Mines, at Page 87.
Grand Central, No. 5352, Book 5, Deeds of Mines, at Page 24.
Grand Dipper, No. 9997, Book 8, Deeds of Mines, at Page 606.
Hidden Treasure, No. 25510, Book 11, Deeds of Mines, at Page 557.
Last Chance No. 2, No. 21679, Book 11, Deeds of Mines, at Page 553.
Lowell Mining Claim, location notice in Book 7, Record of Mines, at
 Page 337.
Maine, No. 9933, Book 8, Deeds of Mines, at Page 510.
Mexican, No. 12306, Book 9, Deeds of Mines, at Page 541.
Moonlight, No. 14658, Book 11, Deeds of Mines, at Page 543.
Naumkeag, No. 5403, Book V, Deeds of Mines, at Page 17.
North Point Mining, location notice in Book 1, Transcribed Records of
 Pima County, Record of Mines, at Page 359.
Revenue, No. 12797, Book 11, Deeds of Mines, at Page 24.
Shorty, No. 7419, Book 8, Deeds of Mines, at Page 93.
Silver Thread, No. 16384, Book 11, Deeds of Mines, at Page 564.
Standard, No. 24325, Book 11, Deeds of Mines, at Page 547.
Tripple Ex, No. 9931, Book 8, Deeds of Mines, at Page 536.
 Portion of the Mexican Grant known as and called San Juan de los
 Boguilles Y. Nogolas, on the San Pedro River, which is built the
 Quartz Mill of the Grand Central Mining Company.
 Excepting and reserving only the tailings dump now under lease to the
 to which remains in the Grantor.

NOTE: Grantors appear to be strangers but may have obtained interest in
 deeds prior to patent.

No Reservation.

19. Quit Claim Mining Deed, Book 15, d/m, Page 306, dated 3/26/1903, recorded 3/26/1903.

Grantor: E. B. Gage (No marital status)

Grantee: The Tombstone Consolidated Mines Company, LTD, an Arizona corporation

Conveys: All interest together with all the dips, spurs and angles, and all the metals, ores, gold and silver...

Covers: Those certain Mining Claims in the Tombstone Mining District:
Alkey, No. 14930, Book 12, Deeds of Mines, at Page 261.
Boss Mining, location notice in Book 2, Transcribed Records of Pima County, Record of Mines, at Page 131.
Brother Jonathan, No. 9932, Book 8, Deeds of Mines, at Page 530.
Central Mining Claim, location notice in Book 6, Transcribed Records of Pima County, Record of Mines, at Page 662.
Chance, No. 24443, Book 11, Deeds of Mines, at Page 550.
Cocopah Mining Claim, location notice, Book 3, Transcribed Records of Pima County, Records of Mines, at Page 547.
Contact, No. 12305, Book 9, Deeds of Mines, at Page 536.
Emerald, No. 9998, Book 8, Deeds of Mines, at Page 600.
Extacy, No. 7420, Book 8, Deeds of Mines, at Page 87.
Grand Central, No. 5332, Book 5, Deeds of Mines, at Page 24.
Grand Dipper, No. 9997, Book 8, Deeds of Mines, at Page 606.
Hidden Treasure, No. 25510, Book 11, Deeds of Mines, at Page 557.
Last Chance No. 2, No. 21679, Book 11, Deeds of Mines, at Page 553.
Lowell Mining Claim, location notice in Book 7, Records of Mines, at Page 337.
Maine, No. 9933, Book 8, Deeds of Mines, at Page 510.
Mexican, No. 12306, Book 9, Deeds of Mines, at Page 541.
Moonlight, No. 14658, Book 11, Deeds of Mines, at Page 543.
Naumkeag, No. 5403, Book V, Deeds of Mines, at Page 17.
North Point Mining Claim, location notice in Book 1, Transcribed Records of Pima County, Records of Mines, at Page 359.
Revenue, No. 12797, Book 11, Deeds of Mines, at Page 24.
Shorty, No. 7419, Book 8, Deeds of Mines, at Page 93.
Silver Thread, No. 16384, Book 11, Deeds of Mines, at Page 564.
Standard, No. 24325, Book 11, Deeds of Mines, at Page 547.
Triple Ex, No. 9931, Book 8, Deeds of Mines, at Page 536.
That part or portion of the Mexican Grant of land known as and called San Juan de los Boquilles Y Nogeles, situated upon the San Pedro River, upon which is built and situated the Quartz Mill of the Grand Central Mining Company.

No Reservation.

24. **Quit Claim Mining Deed, Book 27 d/m, Page 335, dated 7/7/1914, recorded 7/7/1914.**
- Grantor:** A. L. Grow, Acting Trustee in Bankruptcy of the Estate of the Tombstone Consolidated Mines Company, LTD, a corporation, Bankrupt
- Grantee:** Walter Douglas
- Conveys:** Those certain Mining Claims in the Tombstone Mining Districts: All interest together with all the dips, spurs and angles, and all the metals, ores, gold and silver...
- Covers:** **Alkey**, Patent No. 14930, Book 12, Deeds of Mines, Page 261.
Banner, Patent No. 36238, Book 15, Deeds of Mines, Page 386.
Boss, Patent No. 35876, Book 14, Deeds of Mines, page 594.
Blue Monday, Patent No. 6661, Book 15, Deeds of Mines, Page 458.
Brother Jonathan, Patent No. 9932, Book 8, Deeds of Mines, Page 530.
Chance, Patent No. 24443, Book 11, Deeds of Mines, Page 550.
C.O.D., Patent No. 20949, Book 15, Deeds of Mines, Page 108.
Content, Patent No. 17386, Book 15, Deeds of Mines, Page 297.
Contact, Patent No. 12305, Book 9, Deeds of Mines, Page 536.
Contention, Patent No. 38126, Book 3, Transcribed Deeds of Mines, Page 394.
Cocopah, Patent No. 6278, Book 6, Deeds of Mines, Page 440.
Contentment, Patent No. 17387, Book 15, Deeds of Mines, page 300.
Defence, Patent No. 5504, Book 14, Deeds of Mines, Page 289.
East Side, Patent No. 5244, Book 14, Deeds of Mines, Page 272.
East Side No. 2, Patent No. 9785, Book 14, Deeds of Mines, Page 278.
Emerald, Patent No. 9998, Book 8, Deeds of Mines, Page 600.
Empire, Patent No. 14371, Book 11, Deeds of Mines, Page 76.
Extacy, Patent No. 7420, Book 8, Deeds of Mines, Page 87.
First South Extension of the Toughnut Lode, Patent No. 5308, Book 5, Deeds of Mines, Page 1.
Flora Morrison, Patent No. 9105, Book 8, Deeds of Mines, Page 177.
Gilded Age, Patent No. 9107, Book 9, Deeds of Mines, Page 34.
Good Enough, Patent No. 5111, Book 14, Deeds of Mines, Page 311.
Grand Central, Patent No. 5352, Book 5, Deeds of Mines, Page 24.
Grand Dipper, Patent No. 9997, Book 8, Deeds of Mines, Page 606.
Hard Up, Patent No. 11695, Book 27, Deeds of Mines, Page 278.
Herald, Patent No. 6655, Book 15, Deeds of Mines, Page 261.
Hidden Treasure, Patent No. 25510, Book 11, Deeds of Mines, Page 556.
Last Chance No. 2, Patent No. 21679, Book 11, Deeds of Mines, Page 553.
Lowell, Patent No. 24831, Book 12, Deeds of Mines, Page 615.
Lucky Cuss, Patent No. 5503, Book 14, Deeds of Mines, Page 295.
Maine, Patent No. 9933, Book 8, Deeds of Mines, Page 540.
Mayflower, Patent No. 24832, Book 15, Deeds of Mines, Page 360.
Mexican, Patent No. 12306, Book 9, Deeds of Mines, Page 541.
Moonlight, Patent No. 14658, Book 11, Deeds of Mines, Page 543.
Naumkeag, Patent No. 5403, Book 12, Deeds of Mines, Page 17.
New Year, Patent No. 6311, Book 12, Deeds of Mines, Page 260.
North Point, Patent No. 27531, Book 12, Deeds of Mines, Page 568.
North Extension of Sulphuret, Lot No. 71, notice of location recorded in Book 1, Transcribed Records of Mines, Page 415.
Owl's Last Hoot, Patent No. 22371, Book 27, Deeds of Mines, Page 297.
Owl's Nest, Patent No. 5502, Book 14, Deeds of Mines, Page 319.
Poor X, Patent No. 5095, Book 4, Deeds of Mines, Page 3.
Prompter, Patent No. 10499, Book 27, Deeds of Mines, Page 273.
Revenue, Patent No. 12797, Book 11, Deeds of Mines, Page 24.
San Pedro, Patent No. 6085, Book 27, Deeds of Mines, Page 290.
Shorty, Patent No. 7419, Book 8, Deeds of Mines, Page 93.
Silver Belt, Patent No. 36578, Book 15, Deeds of Mines, Page 382.
Silver Plume, Patent No. 6765, Book 9, Deeds of Mines, Page 497.
Silver Thread, Patent No. 16384, Book 11, Deeds of Mines, Page 564.
South Extension of Sulphuret described in Deed recorded in Book 15, Deeds of Mines, Page 94.
South Extension of Grand Central, Patent No. 7279, Book 7, Deeds of Mines, Page 100.
Standard, Patent No. 24325, Book 11, Deeds of Mines, Page 547.
Sulphuret, Patent No. 5131, Book 5, Deeds of Mines, Page 8.
Survey, Patent No. 5245, Book 14, Deeds of Mines, Page 304.
Survey, Patent No. 7544, Book 7, Deeds of Mines, Page 334.
Sydney, Patent No. 10049, Book 27, Deeds of Mines, Page 293.
Telephone, Patent No. 21569, Book 15, Deeds of Mines, Page 103.
Toughnut, Patent No. 4355, Book 14, Deeds of Mines, Page 263.
Tranquillity, Patent No. 5023, Book 3, Deeds of Mines, Page 565.
Tribute, Patent No. 5246, Book 14, Deeds of Mines, Page 325.

Triple EX, Patent No. 9931, Book 8, Deeds of Mines, Page 536.
Verde, Patent No. 18262, Book 12, Deeds of Mines, Page 265.
Vizina, Patent No. 5156, Book 27, Deeds of Mines, Page 299.
Way Up, Patent No. 5766, Book 5, Deeds of Mines, Page 396.
Wedge, Patent No. 10991, Book 14, Deeds of Mines, Page 258.
West Side, Patent No. 5249, Book 14, Deeds of Mines, Page 283.

One and fifteen-hundredths (1-15/100) acres of "ALTA" patented mine, Patent No. 7982, Book 7, Deeds of Mines, Page 405, fully described in Book 1, Miscellaneous Records, Page 475.

The Northwest portion of "SULPHURET" patented mine, in Book 11, Deeds of Mines, Page 40.

The Southwest portion of "TRANQUILLITY" patented mine, Book 11, Deeds of Mines, Page 40.

The aforesaid "EMPIRE" patented mine, being transferred subject to an unexpired lease of part of the surface ground thereof held by A. L. Grow, which lease by its terms expires June 1st, 1915.

Those certain unpatented lode mining claims situated in said district, county and state, particularly described as follows:

Apache Chief, Location Notice in Book 19, Records of Mines, Page 366.
Aunt Sally, Location Notice in Book 1, Records of Mines, Page 523, in Book 7, Transcribed Records of Mines, Page 47.
Big Comit, Location Notice in Book 5, Records of Mines, Page 472.
Bon Ton (also known as Addie"), Location Notice in Book 2, Records of Mines, Page 384, Amended Location Notice in Book 1, Transcribed Records of Mines, Page 209.
Buckskin, Location Notice in Book 29, Records of Mines, Page 179.
Buffalo, Location Notice in Book 32, Records of Mines, Page 254.
Cornell, Location Notice in Book 22, Records of Mines, Page 471.
Emerald South, Location Notice in Book 7, Records of Mines, Page 589.
Erie, Location Notice in Book 18, Records of Mines, Page 542.
Escondido, Location Notice in Book 9, Records of Mines, Page 205.
Florodora, Location Notice recorded in Book 15, Records of Mines, Page 562.
Fortuna, Location Notice recorded in Book 15, Records of Mines, Page 376.
General Grant, Location Notice recorded in Book 19, Records of Mines, Page 407.
Hawk Eye, Location Notice, Book 3, Transcribed Records of Mines, Page 437, and Amended Location Notice in Book 14, Records of Mines, Page 52.
Hawk Eye Little Wonder, Location Notice in Book 14, Records of Mines, Page 52.
Head Centre, Location Notice Book 1, Transcribed Records of Mines, Page 249, and Supplemental Location Notice Book 1, Transcribed Miscellaneous Records, Page 87.
Horn Silver, Location Notice recorded in Book 9, Records of Mines, Page 426.
Houghton, Location Notice in Book 22, Records of Mines, Page 470.
Illinois, Location Notice in Book 19, Records of Mines, Page 6.
Little Comet, Location Notice in Book 8, Records of Mines, Page 236.
Little Wonder, Location Notice in Book 3, Transcribed Records of Mines, Page 436, and Amended Location Notice Book 14, Records of Mines, Page 52.
McCann, Location Notice in Book 3, Transcribed Records of Mines, Page 763.
Michigan, Location Notice in Book 22, Records of Mines, Page 472.
Miners Dream, Location Notice in Book 11, Records of Mines, Page 237.
Narrow Gauge, Location Notice in Book 12, Records of Mines, Page 137.
Ninety Eight, Location Notice in Book 14, Records of Mines, Page 506.
Ninety Nine, Location Notice in Book 15, Records of Mines, Page 65.
Oregon, Location Notice in Book 14, Records of Mines, Page 753, and Amended Location Notice in Book 15, Records of Mines, Page 335.
Protection, Location Notice in Book 14, Records of Mines, Page 528.
San Rafael, Location Notice in Book 3, Transcribed Records of Mines, Page 252.
Silver Brick, Location Notice in Book 11, Records of Mines, Page 390.
Silver Chief, Location Notice in Book 14, Records of Mines, Page 590.
Southern Belle, Mineral Survey No. 815, Lot No. 109, Location Notice in Book 1, Transcribed REcords of Mines, Page 275.
Yellow Jacket, Location Notice in Book 1, Transcribed Records of Mines, Page 248, Supplemental Location Notice in Book 1, Transcribed Miscellaneous Records, Page 86.

Together with all dips, spurs and angles, and also all the metals, ores, gold and silver bearing quartz, rock and earth therein, and all the rights, privileges and franchises thereto.

Those certain lots in the city of Tombstone, County of Cochise, State of Arizona.

Lots 15, 17, 19, 20, 21, 22, and 40 feet S.E. end of 23, Block 5.

Lots part of 1 to 10 inclusive, Block 5 1/2.

Lots 5, 6, 13 to 24, inclusive, Block 6.

Lots 1, 5, 6, 11 to 21 inclusive, Block 7.

Lots 1 to 24 inclusive, Block 8.

Lots 1 to 24 inclusive, Block 9.

Lots 1 to 5 inclusive, 8 to 24 inclusive, Block 10.

Lots 6 to 24, inclusive, Block 11.

Lots 9 to 10, Block 18.

Lots 17 and 18, Block 21.

Lots part of 15 and 16 to 22, inclusive, Block 23.

Lots 2 to 10 inclusive, 14 to 23 inclusive, Block 24.

Lots 1 to 4 inclusive, 8, part of 9 to 11, all of 12 to 24 inclusive, Block 25.

Lots 3, 4 part 11, all of 12 and 20, Block 37.

Lots 1, 2, 5 to 20 inclusive, Block 30.

Lots 1 to 8 inclusive, part of 9, 11, 12; all of 23 and 24, Block 39.

Lots 17 and 18, Block 48.

Lots 22, 23 and 24, Block 49.

Lots 5 to 9 inclusive, 13 to 18 inclusive, Block 50.

Lots 15 and 16; 5 to 14 inclusive, 19 and 20, Block 51.

Lots part 1, 3 and 4; all 5, 6, 12, 13 and 14, Block 64.

Lots 4 to 24 inclusive, Block 65.

Lots 1 to 10 inclusive, Block S.

Lots 1, 4 to 22 inclusive, Block D.

Lots 1 to 6 inclusive, Block E.

Lots 1 to 4 inclusive, Block F.

Lots 1 to 10 inclusive, Block G.

Lots 14 and 15, Block O.

Lots part of 3, 4, 5, and 6; all 9 and 10; part 11 and 12; all 13 and 14, Block P.

Lots 1 to 6, 16 to 24, inclusive, Block R.

Lots 1 to 10 inclusive, Block T.

Also that certain lot, piece or parcel of land described in Book 15, Deeds of Mines, Page 306.

That portion of the Mexican grant of land known as San Juan de Las Boquillas y Nogalos on the San Pedro River in said County and Territory upon which is built and situated the quartz mill of the Grand Central Mining Company with a frontage of 40 rods on said river on either side, northerly and southerly of said quartz mill, and running easterly from in a river to the eastern boundary of said grant, that is 80 rods frontage on said river, and running with the same width easterly to the eastern boundary line of said grant, with the said quartz mill in its entire eastern and western line.

Together with all improvement, Tenements, hereditaments, and appurtenances...All mining and milling equipment, boilers, engines...

No Reservation.

Page 303

TRUE BLUE
GEN. M.S. #183

183

Lot No. 54

PLAT

True Blue

MINING CLAIM,

Made in Tompkins Mining District, County of Pima,

and in Sec. 1, T. 1 N., R. 1 E., S. 10 E.,

Arizona.

Claimed by Syndicate Mining Company.

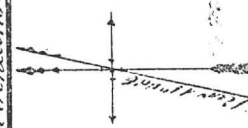
Surveyed by

Chas. A. Coker, U.S.

June 14th - 1894

Containing 6.12 Acres.

Scale, Two chains to an inch.



The original field notes of the survey of the True Blue mining claim from which this plat has been made, have been examined and approved and are on file in this office, and I hereby certify that they furnish such an accurate description of said True Blue mining claim as will, if incorporated into a patent, serve fully to identify the premises, and that such reference is made therein to natural objects and permanent monuments as will perpetuate and fix the locus thereof.

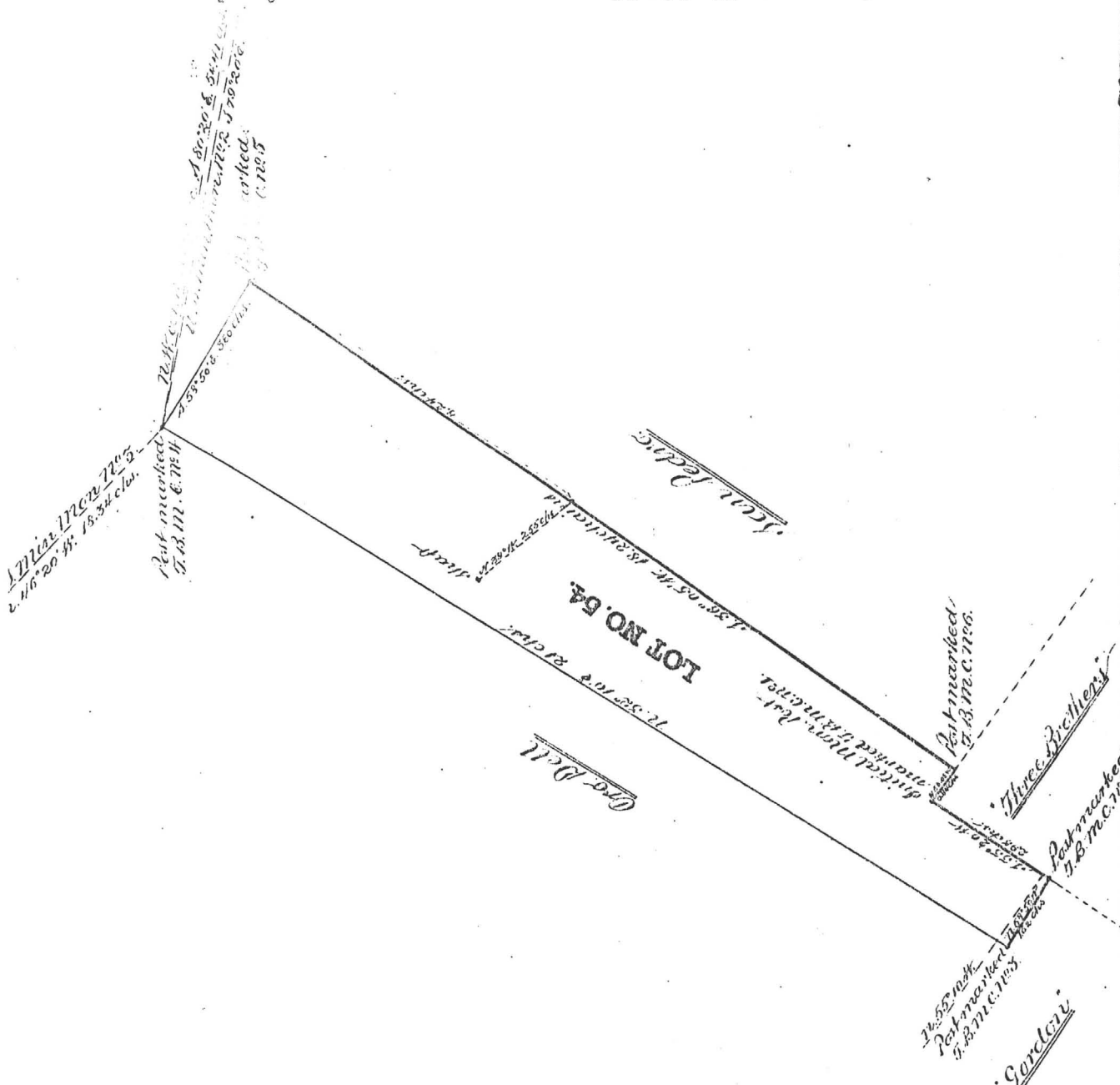
I further certify that the value of the labor and improvements upon said mining claim, placed thereon by the applicant, and that said improvements consist of

One shaft 115 feet deep and 116 feet of drift.

And I further certify that this is a correct plat of said True Blue mining claim or premises, made in conformity with said original field notes of survey thereof.

John H. Harrison, Surveyor-General.

U. S. Surveyor-General's Office,
Tucson, Arizona,
July 22nd 1894



MEMORANDUM OF TITLE

The following information has been obtained from a careful search of the records of the offices of the County Recorder, County Treasurer, and Superior Court of the County of Cochise, State of Arizona:

1. DESCRIPTION OF LAND INVOLVED:

TRUE BLUE Patented Lode Mining Claim (General Survey No. 183)
Tobmstone Mining District
Cochise County, Arizona
(Found no Patent recorded in Cochise County, Arizona on this particular True Blue Lode mining claim)
Located in SE $\frac{1}{4}$ of Section 8, and NE $\frac{1}{4}$ of Section 17, Township 20 South, Range 22 East, Gila and Salt River Base and Meridian
Containing 6.23 acres, more or less

2. RECORD OWNER, AND HOW ACQUIRED:

Joseph John Escapule, a single man
P. O. Box 687
Tucson, Arizona 85702

Warranty Deed, Dated 4-29-71, Recorded 3-24-72 Docket 763, Page 130
Grantor: Joe M. Escapule and Marghriet Escapule
Grantee: Joseph John Escapule, a married man
Desc. : True Blue, San Pedro, Free Coinage, and Other Property.

Quit Claim Deed, Dated 3-23-72, Recorded 3-24-72 Docket 763, Page 137
Grantor: Carol Escapule, wife of Joseph John Escapule
Grantee: Same as Warranty Deed in Docket 763, Page 130 above.

Quit Claim Deed, Dated 2-7-74, Recorded 2-25-74 Docket 914, Page 281
Grantor: Joe M. Escapule and Marghriet, h/w
Grantee: Joseph John Escapule, a single man
Desc. : Same as Warranty Deed in Docket 763, Page 130 above.

3. PATENT:

None Recorded - See Comments below.

4. MINERAL RESERVATIONS:

None

5. UNRELEASED MINING LEASES:

None

6. TAXES:

Parcel No. 609-5-002-1
Assessed to: Joseph John Escapule
Affects : True Blue 6.00 acres
San Pedro 20.52 acres
Free Coinage 20.25 acres
Total Tax 1983 = Figures not available
Total Tax 1982 = \$13.04 Not Paid
1981 and Prior years are shown as Paid.

(continued on Page 2)

7. UNRELEASED JUDGMENTS AND OTHER LIENS:

None

8. UNSATISFIED MORTGAGES:

None

COMMENTS:

1. Copies of Docket 763, Page 130, and Docket 914, Page 281 are attached.
2. Memorandum of Agreement for Purchase and Sale, affecting the True Blue and San Pedro Mining Claims was recorded in Docket 1417, Page 480. This Agreement was later released by instrument recorded in Docket 1502, Page 240. The parties to the agreement were: Joe M. Escapule and Marghriet Escapule, his wife, and Joseph J. Escapule, a single man, as the Sellers, and Occidental Minerals Corporation as buyers. This agreement covered several unpatented mining claims, and sectional land near these claims in addition. It is possible that Joe M. Escapule and Marghriet Escapule, also joined this agreement because of their interest in the other lands shown in the agreement, and not in this Claim. This question may need to be answered if a lease or purchase of this claim is anticipated.
3. In the Memorandum of Agreement for Purchase and Sale that is mentioned above a reference is made to the recording of the Patent for the True Blue Mining Claim that reflects a recording in Book 20, Page 542 of Deeds of Mines. This reference also shows the location of the claim as being in Sections 8, and 17, of T. 20 S., R. 22 E. A review of the Patent that was recorded in Book 20, Page 542, shows a True Blue Claim in the Cochise Mining District, with this Claim being in Section 23, of T. 15 S., R. 22 E. It is my opinion that the reference to the Patent in the Agreement for Purchase is incorrect.
4. Based upon the records of Title Guarantee Agency, and those of the Cochise County Recorder, I find no recorded Patent on the True Blue Lode Mining Claim Located in Sections 8, and 17, of T. 20 S., R. 22 E. A copy of the Survey, and a phone call to the B. L. M., in Phoenix have indicated that a Patent was issued on this Claim.
5. This Memorandum of Title is based upon the Title Records of Title Guarantee Agency, 960 Fry Blvd. S. E., Sierra Vista, Arizona 85635

Search Date: October 11, 1983



Dale G. Osborn, for
Title Guarantee Agency
960 Fry Blvd. S. E.
Sierra Vista, Arizona 85635

October 24, 1983

Mr. Gary W. Thomas
Santa Fe Mining Inc.
P. O. Box 3588
Albuquerque, New Mexico 87190

RECEIVED

OCT 26 1983

LAND DEPT.

RE: Cochise County, Arizona
Areas No. 1, and 2

Dear Gary:

Enclosed you will find Memorandums of Title on the three Patented mining claims that make up area no. 1, of the three areas you wanted checked. I have also included information of area no. 2, in the enclosed mailing. I am sorry for the delay, but I will sent in the Memo's of area no. 3 in a few days.


I would like to point out the fact that I did not do a complete check on Area No. 2, being the N $\frac{1}{2}$ of Section 35, of Township 17 South, Range 25 East, because of it being a portion of Deer Haven Ranches. I have included a copy of the Assessors Tax Map showing the location of the Lots, and also the apparent record owners of the lots. The lot owners appear to own only a portion of the mineral rights, on the individual lots. I felt that you should look this over first, and then tell us if you want the individual lots searched.

Thank you for allowing us to serve you, and you will be hearing from us again, with the balance of the report in a few days.

Yours very truly,

Dale G. Osborn

Dale G. Osborn, for
Title Guarantee Agency
960 Fry Blvd. S. E.
Sierra Vista, Arizona 85635



KNOW ALL MEN BY THESE PRESENTS:

That we, JOE M. ESCAPULE and MARGHRIET ESCAPULE, husband and wife, for and in consideration of the sum of ONE DOLLAR (\$1.00) and love and affection to us in hand paid by our son, JOSEPH JOHN ESCAPULE, a married man, have given, granted, and conveyed, and by these presents do give, grant, and convey unto the said JOSEPH JOHN ESCAPULE, a married man, as his sole and separate property, an undivided one-half interest in and to all that certain premises situated in Cochise County, State of Arizona, described as follows:

Lots ONE (1) and TWO (2) and the south half of the northeast quarter (S1/2NE1/4) or the northeast quarter (NE1/4) and the west half of the southeast quarter (W1/2SE1/4) of Section FOUR (4); the south half of the southwest quarter (S1/2SW1/4) of Section FIVE (5); the north half of the northwest quarter (N1/2NW1/4), the northeast quarter (NE1/4) and the northeast quarter of the southeast quarter (NE1/4SE1/4) of Section EIGHT (8); Lot TWO (2), the northwest quarter (NW1/4), the north half of the southwest quarter (N1/2SW1/4), the southwest quarter of the southwest quarter (SW1/4SW1/4), and the northwest quarter of the northeast quarter (NW1/4NE1/4) of Section NINE (9) all in Township TWENTY (20) South, Range TWENTY-TWO (22) East of the Gila and Salt River Meridian, Arizona.

The north half of the southwest quarter (N1/2SW1/4), the south half of the northwest quarter (S1/2NW1/4), and the west half of Lot SIX (6) or the west half of the southwest quarter of the southeast quarter (W1/2SW1/4SE1/4) of Section THIRTY-THREE (33), Township NINETEEN (19) South, Range TWENTY-TWO (22) East of the Gila and Salt River Meridian, Arizona.

Those certain patented mining claims in the Tombstone Mining District known as the TRUE BLUE, FREE COINAGE, and SAN PEDRO, and the WATERVALE MILLSITE located in Section THIRTY-THREE (33), Township NINETEEN (19) South, Range TWENTY-TWO (22) East and Section FOUR (4) Township TWENTY (20) South, Range TWENTY-TWO (22) East of the Gila and Salt River Meridian, Arizona.

EXCEPTING one-half of the mineral rights in and to the south half of the southwest quarter (S1/2SW1/4) of Section FIVE (5) and the north half of the northwest quarter (N1/2NW1/4) of Section EIGHT (8) all in Township TWENTY (20) South, Range TWENTY-TWO (22) East of the Gila and Salt River Meridian, Arizona.

WITNESS our hands this 29th day of April, 1971.

Joe M. Escapule
JOE M. ESCAPULE

Marghriet Escapule
MARGHRIET ESCAPULE

DKT 763 PAGE 130

STATE OF ARIZONA,)
) ss.
 County of Cochise.)

On this the 29th day of April, 1971, before me, HENRY W. BEUMLER, the undersigned officer, personally appeared JOE M. ESCAPULE and MARGHRIET ESCAPULE, husband and wife, known to me to be the persons whose names are subscribed to the within instrument and acknowledged that they executed it for the purposes and consideration therein contained.

IN WITNESS WHEREOF I hereunto set my hand and official seal.



Henry W. Beumler
 Notary Public

My commission expires March 10, 1974.

TRUE BLUE
FREE COINAGE
SAN PEDRO
WATERVALE MILL

QUIT-CLAIM DEED

FOR THE CONSIDERATION of ONE DOLLAR (\$1.00) and love and affection, we, JOE M. ESCAPULE and MARGHRIET ESCAPULE, husband and wife, hereby quit-claim to JOSEPH JOHN ESCAPULE, a single man, all of our right, title, or interest in and to the following described real property located in the County of Cochise, State of Arizona, to-wit:

Lots ONE (1) and TWO (2) and the south half of the northeast quarter (S1/2NE1/4) or the northeast quarter (NE1/4) and the west half of the southeast quarter (W1/2SE1/4) of Section FOUR (4); the south half of the southwest quarter (S1/2SW1/4) of Section FIVE (5); the north half of the northwest quarter (N1/2NW1/4), the northeast quarter (NE1/4) and the northeast quarter of the southeast quarter (NE1/4SE1/4) of Section EIGHT (8); Lot TWO (2), the northwest quarter (NW1/4), the north half of the southwest quarter (N1/2SW1/4), the southwest quarter of the southwest quarter (SW1/4SW1/4), and the northwest quarter of the northeast quarter (NW1/4NE1/4) of Section NINE (9) all in Township TWENTY (20) South, Range TWENTY-TWO (22) East of the Gila and Salt River Meridian, Arizona.

The north half of the southwest quarter (N1/2SW1/4), the south half of the northwest quarter (S1/2NW1/4), and the west half of Lot SIX (6) or the west half of the southwest quarter of the southeast quarter (W1/2SW1/4SE1/4) of Section THIRTY-THREE (33), Township NINETEEN (19) South, Range TWENTY-TWO (22) East of the Gila and Salt River Meridian, Arizona.

Those certain patented mining claims in the Tombstone Mining District known as the TRUE BLUE, FREE COINAGE, and SAN PEDRO, and the WATERVALE MILLSITE located in Section THIRTY-THREE (33) Township NINETEEN (19) South, Range TWENTY-TWO (22) East and Section FOUR (4) Township TWENTY (20) South, Range TWENTY-TWO (22) East of the Gila and Salt River Meridian, Arizona.

TOGETHER WITH all of the mineral rights in and to the south half of the southwest quarter (S1/2SW1/4) of Section FIVE (5) and the north half of the northwest quarter (N1/2NW1/4) of Section EIGHT (8) all in Township TWENTY (20) South, Range TWENTY-TWO (22) East of the Gila and Salt River Meridian, Arizona.

DATED this 7th day of February, 1974.

Joe M. Escapule
JOE M. ESCAPULE

Marghriet Escapule
MARGHRIET ESCAPULE

STATE OF ARIZONA,)

County of Cochise.)

This instrument was acknowledged before me this 7th day of February,

JOE M. ESCAPULE and MARGHRIE ESCAPULE, husband and wife.



Henry Miller
Notary Public

My commission expires March 10, 1974.



STATE OF ARIZONA } 56.
COUNTY OF COCHISE }

WITNESSES BY HAND AND OFFICIAL SEAL

DEPARTMENT OF MARSHAL COUNTY RECORDS

Maurab R. Miller

DEPT. OF MARSHAL COUNTY RECORDS

COPIED

COPIED

INSTRUMENT WAS FILED AND RECORDED

AT REQUEST OF Joseph John Escapule

c/o Joseph J. Escapule

Box 275, Tomistone, Ariz.

DATE FEB 25 1974 TIME 1 20 PM

BOOK 282 PAGE 85638

INDEXED

282

TRUE BLUE
SAN PEDRO



STATE OF ARIZONA
COUNTY OF COCHISE

WITNESS MY HAND AND OFFICIAL SEAL
COCHISE COUNTY RECORDER

I HEREBY CERTIFY THAT THE WITHIN
INSTRUMENT WAS FILED AND RECORDED

AT THE REQUEST OF *Occidental Minerals Corp.*
FILE # *450* *Labewood, Colo. 80226*

DEPUTY DEPT

APR 25 '80 - 3 10 PM

1417-480 9118
483

MEMORANDUM OF AGREEMENT FOR PURCHASE AND SALE

Under the terms of that certain AGREEMENT FOR PURCHASE AND SALE dated effective as of the 29 day of MARCH, 1980, by and between JOE M. ESCAPULE and MARGHRIET ESCAPULE, husband and wife, and JOSEPH J. ESCAPULE, a single man (therein and hereinafter collectively designated as "OWNER"), and OCCIDENTAL MINERALS CORPORATION, a Delaware corporation qualified to do business in the State of Arizona (therein and hereinafter designated as "OXYMIN"), OWNER has agreed to grant, bargain, sell and convey to OXYMIN those certain patented and unpatented lode mining claims and that certain patented fee land situated in the Tombstone Mining District, Cochise County, Arizona, all as more particularly described in Exhibit A attached hereto and made a part hereof (therein and hereinafter referred to as the "Subject Premises") including without limitation all ores, minerals and mineral rights and together with all water and water rights in, upon and under the Subject Premises, exclusively unto OXYMIN, its successors and assigns; RESERVING, HOWEVER, unto OWNER a perpetual royalty of one-half of one percent (0.5%) of Net Smelter Returns (as therein defined). OWNER has granted and does hereby grant to OXYMIN the right and privilege to explore for, develop, mine (by open pit, strip, underground, solution mining, or any other method, including any method hereafter developed), extract, mill, store, process, remove and market therefrom all ores, minerals and materials of whatsoever nature or sort, all on the terms and conditions and subject to the payments to be made to OWNER, as fully set forth in the said Agreement, which Agreement is by this reference incorporated herein. Unless sooner terminated in the manner therein provided, the term of the said Agreement is for a term of twenty (20) years commencing on the effective date thereof. Copies of the said Agreement are in the possession of OWNER c/o Joseph J. Escapule, P.O. Box 687, Tucson, Arizona 85702, and in the possession of OXYMIN, Midway Business Park, 4500 E. Speedway Boulevard, Suite 26, Tucson, Arizona 85712.

IN WITNESS WHEREOF, this AGREEMENT FOR PURCHASE AND SALE has been executed effective as of the date first above set forth.

OWNER

Joe M. Escapule
Joe M. Escapule

Marghriet Escapule
Marghriet Escapule

Joseph J. Escapule
Joseph J. Escapule

OXYMIN

OCCIDENTAL MINERALS CORPORATION

By

Frederick B. Park
Frederick B. Park, Vice President

OUT 1417 PAGE 480

STATE OF Arizona)
COUNTY OF Pima) ss.

The foregoing instrument was acknowledged before me this 28th day of March, 1980, by Joe M. Escapule and Marghriet Escapule, husband and wife.

My commission expires:

September 4, 1983

Randy M. Davis
Notary Public

STATE OF Arizona)
COUNTY OF Pima) ss.

The foregoing instrument was acknowledged before me this 28th day of March, 1980, by Joseph J. Escapule, a single man.

My commission expires:

September 4, 1983

Randy M. Davis
Notary Public

STATE OF _____)
COUNTY OF _____) ss.

The foregoing instrument was acknowledged before me this _____ day of _____, 1980, by _____, the _____ of OCCIDENTAL MINERALS CORPORATION, a Delaware corporation, on behalf of the corporation.

My commission expires:

Notary Public

DKT 1417 sub 481

EXHIBIT A

EXHIBIT A to AGREEMENT FOR PURCHASE AND SALE and Memorandum thereof by and between JOE M. ESCAPULE, et al. (as "OWNER"), and OCCIDENTAL MINERALS CORPORATION, being a description of the "Subject Premises" as the term is used therein:

Unpatented Lode Mining Claims

The following-described unpatented lode mining claims situated in the Tombstone Mining District, Cochise County, Arizona, the names of which, and the dockets and pages of recording of the Location Notices in the office of the Recorder of Cochise County of which, and the serial numbers assigned by the Arizona State Office of the Bureau of Land Management of which are as follows:

<u>Name of Claim</u>	<u>Docket</u>	<u>Page</u>	<u>BLM Serial Nos. [A MC Nos.]</u>
MOUNTAIN VIEW NO. 1	524	536	61477
MOUNTAIN VIEW NO. 2	524	537	61478
MOUNTAIN VIEW NO. 3	524	538	61479
MOUNTAIN VIEW NO. 4	494	468	61480
Rerecorded	524	539	
MOUNTAIN VIEW NO. 5	494	469	61481
Rerecorded	524	541	
MOUNTAIN VIEW NO. 6	524	543	61482
MOUNTAIN VIEW NO. 7	494	470	61483
Rerecorded	524	544	
MOUNTAIN VIEW NO. 8	524	546	61484
MOUNTAIN VIEW NO. 9	494	471	61485
Rerecorded	524	547	
MOUNTAIN VIEW NO. 10	524	549	61486
MOUNTAIN VIEW NO. 11	524	550	61487
MOUNTAIN VIEW NO. 12	524	551	61488
MOUNTAIN VIEW NO. 13	494	472	61489
Rerecorded	524	472	
MOUNTAIN VIEW NO. 14	524	554	61490
MOUNTAIN VIEW NO. 15	494	473	61491
Rerecorded	524	555	
MOUNTAIN VIEW NO. 16	524	557	61492
MOUNTAIN VIEW NO. 17	524	558	61493
MOUNTAIN VIEW NO. 18	524	559	61494
MOUNTAIN VIEW NO. 19	524	560	61495
MOUNTAIN VIEW NO. 20	524	561	61496
MOUNTAIN VIEW NO. 21	494	474	61497
Rerecorded	524	562	
MOUNTAIN VIEW NO. 22	494	475	61498
Rerecorded	524	564	
MOUNTAIN VIEW NO. 23	494	476	61499
Rerecorded	524	566	
MOUNTAIN VIEW NO. 24	494	477	61500
Rerecorded	524	568	
MOUNTAIN VIEW NO. 25	530	564	61501
MOUNTAIN VIEW NO. 26	494	478	61502
Rerecorded	524	565	
MOUNTAIN VIEW NO. 27	528	189	61503
MOUNTAIN VIEW NO. 28	530	567	61504
MOUNTAIN VIEW NO. 29	530	569	61505
MOUNTAIN VIEW NO. 30	530	570	61506
MOUNTAIN VIEW NO. 31	530	571	61507
MOUNTAIN VIEW NO. 32	530	572	61508

SUBJECT TO:

1. Paramount title of the United States;
2. Surface rights, if any, of third parties holding under permits, leases or surface patents issued by the United States; and
3. All easements, roads and rights of way existing or of record in the office of the Recorder of Cochise County, Arizona.

1417 482

Patented Lode Mining Claims

The True Blue patented lode mining claim, General No. 183, the United States Patent to which claim is of record in the office of the Recorder of Cochise County, Arizona, in Book 20 of Deeds of Mines at page 542, and the San Pedro patented lode mining claim, General No. 255, the United States Patent to which claim is of record in the office of the Recorder of Cochise County, Arizona, in Book 27 of Deeds of Mines at page 290, the descriptions contained in which Patents are by this reference included herein and made a part hereof, and which claims encompass portions of Sections 8 and 17, Township 20 South, Range 22 East, G. & S.R.M., Cochise County, Arizona.

- BAD REFERENCE

SUBJECT TO:

1. All reservations contained in the United States Patent thereto;
2. All easements, roads and rights of way existing or of record in the office of the Recorder of Cochise County, Arizona; and
3. Taxes, if any, which may constitute a lien upon the property but which are not yet due and payable.

Patented Fee Land

The Northeast Quarter (NE $\frac{1}{4}$) and the Northeast Quarter of the Southeast Quarter (NE $\frac{1}{4}$ SE $\frac{1}{4}$) of Section 8; the Northwest Quarter (NW $\frac{1}{4}$), North Half of the Southwest Quarter (N $\frac{1}{2}$ SW $\frac{1}{4}$), Southwest Quarter of the Southwest Quarter (SW $\frac{1}{4}$ SW $\frac{1}{4}$) and Lot 2 of Section 9, Township 20 South, Range 22 East, G. & S.R.M., Cochise County, Arizona;

SUBJECT TO:

1. All reservations contained in the United States Patent thereto;
2. All easements, roads and rights of way existing or of record in the office of the Recorder of Cochise County, Arizona; and
3. Taxes, if any, which may constitute a lien upon the property but which are not yet due and payable.

VERDE
M.S. # 848

[illegible]

OR ADDITION - SEC. LAND DESCRIPTION	SEC. OR LOT	TWP. OR BLK	RANGE	609-5-4 ACRES
VERDE	4044	TOMBSTONE	23-20-22	11.04

[illegible]

02 609 03 004 7 04 03 27 03 27 27 02 609 03 004 7
CO BK MP PAR S C RUN DATE FILE DATE CO BK MP PAR S C

1 TOMBESTONE DEVELOPMENT CO NB 68801
2 BOX 1445
3 GRAND ISLAND

ADDR CODE 1
DOCKET AREA A1
PSC

---S A L E S A N D T R A N S F E R---
DOCKET TYPE
INSTR OF SALE
DATE OF SALE
SALE PRICE

---S P E C I A L D I S T R I C T---
CODE UNITS CODE UNITS

APP DATE
EXT WALLS
PHY COND
CONSTR YR
ROOF
LIVING
01 31 & OUT PAT RINES IN TOMBESTONE MNG DIST CONTACT 20.66AC OREGON 1
02 0.00AC VERDE 11.04AC BIG COMET LITTLE COMET & MINERS DREAM 44
03 402AC SHOOFLY ANTELOPE 32.617AC SILVER PLUME 12.13AC & STAND
04 AND 19.496AC R22 120 TOTAL 157.74AC

END OF PIC RECORD

PROPERTY STATUS INQUIRY
FOR: WJA

USAGE CLASS 0004
EXEMPT RATIO 15
% OF FCV 100
CUR FCV 34,972 AV 5,452
SOURCE ASSESSOR
TOWNSHIP 1.50 ACRES
RANGE
PER ACRE

LAND
LPV 16.0
LAND 16.0
IMPR COMB 16.0
NET AV: 5,452
31,574 NET AV: 5,020

M A R K E T D A T A
STORIES
AIR COND
CAPACITY
L E G A L
01 31 & OUT PAT RINES IN TOMBESTONE MNG DIST CONTACT 20.66AC OREGON 1
02 0.00AC VERDE 11.04AC BIG COMET LITTLE COMET & MINERS DREAM 44
03 402AC SHOOFLY ANTELOPE 32.617AC SILVER PLUME 12.13AC & STAND
04 AND 19.496AC R22 120 TOTAL 157.74AC

FOR THE COUNTY
OF: COCHISE

USAGE CLASS
EXEMPT RATIO
% OF FCV
CUR FCV
SOURCE
TOWNSHIP
RANGE
PER ACRE

LAND
LPV 16.0
LAND 16.0
IMPR COMB 16.0
NET AV: 5,452
31,574 NET AV: 5,020

M A R K E T D A T A
STORIES
AIR COND
CAPACITY
L E G A L
01 31 & OUT PAT RINES IN TOMBESTONE MNG DIST CONTACT 20.66AC OREGON 1
02 0.00AC VERDE 11.04AC BIG COMET LITTLE COMET & MINERS DREAM 44
03 402AC SHOOFLY ANTELOPE 32.617AC SILVER PLUME 12.13AC & STAND
04 AND 19.496AC R22 120 TOTAL 157.74AC

FOR THE COUNTY
OF: COCHISE

USAGE CLASS
EXEMPT RATIO
% OF FCV
CUR FCV
SOURCE
TOWNSHIP
RANGE
PER ACRE

LAND
LPV 16.0
LAND 16.0
IMPR COMB 16.0
NET AV: 5,452
31,574 NET AV: 5,020

M A R K E T D A T A
STORIES
AIR COND
CAPACITY
L E G A L
01 31 & OUT PAT RINES IN TOMBESTONE MNG DIST CONTACT 20.66AC OREGON 1
02 0.00AC VERDE 11.04AC BIG COMET LITTLE COMET & MINERS DREAM 44
03 402AC SHOOFLY ANTELOPE 32.617AC SILVER PLUME 12.13AC & STAND
04 AND 19.496AC R22 120 TOTAL 157.74AC

4. **Quit Claim Mining, Book 9 d/m, Page 393, dated 5/3/1887, recorded 5/3/1887.**
Grantor: Charles W. Leach
Grantee: The Grand Central Mining Company, an Arizona corporation
Conveys: All interest together will all the dips, spurs and angles, and all the metals, ores, gold and silver...
Covers: **Allantis Mining Claim** located May 11, 1885, by the party of the first part, notice of location recorded in Book 8 of Record of Mines, Page 474.
- ✓ **Brother Jonathan Lode**, Lot Number 163, patent recorded in Book 8, of Deeds of Mines at pages 530.
 - ✓ **Chance Mine**, located December 25, 1879, by Thomas G. Morgan, notice of location recorded in Book 7 of (Transcribed) Records of Mines, Page 119, and a supplemental notice of location recorded in Book 8 of Mines on Page 545.
 - ✓ **Contact Mine**, located by E. A. Schieffelin, E. L. Schieffelin, and Richard Gird, notice of location recorded in Book 1 of said (Transcribed) Records, Page 195, Lot No. 175.
 - ✓ **Hidden Treasure**, located May 16th, 1878, by A. J. Mitchell, C. A. Shibell, C. Bullard and J. Vizina, notice of location is recorded in Book 1 of said (Transcribed) Records, at Page 212, and is the south extension of the Revenue Mine.
 - ✓ **Last Chance Mine No. 2**, located December 29th, 1879, by P. H. Bracken, notice of location recorded in Book 2 of said (Transcribed) Records of Mines, on Page 4.
 - ✓ **Lowell Mine**, located January 1st, 1884, by the said party of the first part, notice of location recorded in Book 7, of said Record of Mines on

Page 237, and supplemental notice of location recorded in Book 8 of said Record of Mines on Page 549.

- ✓ **The Maine Lode**, Lot Number 154, patent recorded, Book 8 on page 540.
- ✓ **Martin Mining Claim** located October 23rd, 1885, by the said party of the party, notice of location recorded in Book 11 of Mines on page 87.
- ✓ **Mexican Mine**, located January 1st, 1885, by E. Hogue, the notice of location in Book 8, of Mines, at Page 243, and a supplemental notice of location, recorded in same Book 8, at Page 461, Lot 176.
- ✓ **Michigan Central Mine**, located 1/14/1884 by E. J. Jacklin, notice of location recorded in Book 7 of Mines, Page 316, designated as Lot No. 179.
- ✓ **Princess Mining Claim**, located February 10, 1885, by R. C. McCaffrey, notice of location in Book 8, of Mines at Page 459.
- ✓ **Rincom Mining Claim** located October 26th, 1885, by the said party of the first part, notice of location recorded in Book 11 on page 87.
- ✓ An undivided one fourth (1/4) interest in the Government mining claim located January 1, 1885 by M.L. Calhoun, George Bemendorfer and Charles H. Frye, notice of location is recorded in Book 8, of Records of Mines on page 226.
- ✓ An undivided one fourth (1/4) interest in the Government Mine Number 2, located June 30, 1885, by W. K. Mead, M.S. Calhoun and G.W. Bemendorfer, notice of location recorded in Book 11 of Mines on Page 75.
- ✓ **Silver Thread Mine**, located January 20th, 1879, by A. J. Mitchell, W. C. Parsons and J. R. Farrell, and the notice is recorded in Book 7 of said (Transcribed) Records, on Page 465.
- ✓ **"Standard Mine,"** located January 1st, 1884, by J. C. Wiser, Ben Maynard, and H. Fry, notice of location is recorded in Book 7 of mines on page 544; and a supplemental notice of location recorded in Book 8 of said Records of Mines on Page 585.
- ✓ An undivided seven twelfths (7/12) interest of, in Boss Mine, located on the 7th day of June 1878, by A. McCann, Wm. G. Edwards, T. E. Walker, and W. C. Parsons, notice of location recorded in Book 3 of said (Transcribed) Records on Page 764.
- ✓ An undivided three eights (3/8) interest of "North Point" Mine located November 2nd, 1879, by Charles Saurbry, the notice of location recorded in Book 5 of said (Transcribed) Records of Mines, on Page 798.
- ✓ An undivided one half (1/2) interest of "Verde Mine" located July 20th, 1878, by Hugh T. Jones, notice of location is recorded in Book 1, of said (Transcribed) Records of Mines on page 279.
- ✓ **Triple Ex. Lode**, Book 8, on Page 536.

No Reservation.

20. **Quit Claim Mining Deed, Book 15 d/m, Page 311, dated 3/26/1903, recorded 3/26/1903.**

Grantor: E. B. Gage (No marital status)

Grantee: Tombstone Consolidated Mines Company, LTD, an Arizona corporation, those certain Mining Claims in the Tombstone Mining District:

Conveys: All interest together with all property, both real, personal and mixed, together with all dips, spurs and angles, metals and minerals therein....

Covers: **Content**, lode mining claim, designated as Lot No. 69, Patent recorded in Book 15, at Page 297.

Contentment, lode mining claim, designated as Lot No. 68, Patent recorded in Book 15, at Page 300.

Empire Mine and Mining Claim located July 19th, A.D. 1878 by Tully Ogden, W. S. Edwards and W. C. Parsons, and recorded September 10, 1878, in Book C, Records of Mines, at Pages 501 and 502.

Flordora Mine and Mining Claim being the same located February 10th, 1902, by Mr. M. D. Scribner, location notice record in Book 15, at Page 562, Records of Mines.

Poor X Mine and Mining Claim, location notice in Book 2, at Page 614, Transcribed Mining Records.

Protection Mining location located by E. B. Gage March 30th, 1898, Book 14, at Page 528, Records of Mines.

San Rafael Mining Claim located September 20th, 1879, by F. C. Wright, location notice recorded in Book No. 3 of Mines, at Page 252, Transcribed Records of Pima County for Cochise County.

Verde Mine and Mining Claim, No. 204, 11.4 acres, deeded to the grantor by the Board of Supervisors of the County of Cochise, Territory of Arizona, October 19th, 1901.

Vizina Mine and Mining Claim, location notice in Book 2, Page 616, Transcribed Mining Records.

No Reservation.

24. **Quit Claim Mining Deed, Book 27 d/m, Page 335, dated 7/7/1914, recorded 7/7/1914.**
- Grantor:** A. L. Grow, Acting Trustee in Bankruptcy of the Estate of the Tombstone Consolidated Mines Company, LTD, a corporation, Bankrupt
- Grantee:** Walter Douglas
- Conveys:** Those certain Mining Claims in the Tombstone Mining Districts: All interest together with all the dips, spurs and angles, and all the metals, ores, gold and silver...
- Covers:** **Alkey**, Patent No. 14930, Book 12, Deeds of Mines, Page 261.
Banner, Patent No. 36238, Book 15, Deeds of Mines, Page 386.
Boss, Patent No. 35876, Book 14, Deeds of Mines, page 594.
Blue Monday, Patent No. 6661, Book 15, Deeds of Mines, Page 458.
Brother Jonathan, Patent No. 9932, Book 8, Deeds of Mines, Page 530.
Chance, Patent No. 24443, Book 11, Deeds of Mines, Page 550.
C.O.D., Patent No. 20949, Book 15, Deeds of Mines, Page 108.
Content, Patent No. 17386, Book 15, Deeds of Mines, Page 297.
Contact, Patent No. 12305, Book 9, Deeds of Mines, Page 536.
Contention, Patent No. 38126, Book 3, Transcribed Deeds of Mines, Page 394.
Cocopah, Patent No. 6278, Book 6, Deeds of Mines, Page 440.
Contentment, Patent No. 17387, Book 15, Deeds of Mines, page 300.
Defence, Patent No. 5504, Book 14, Deeds of Mines, Page 289.
East Side, Patent No. 5244, Book 14, Deeds of Mines, Page 272.
East Side No. 2, Patent No. 9785, Book 14, Deeds of Mines, Page 278.
Emerald, Patent No. 9998, Book 8, Deeds of Mines, Page 600.
Empire, Patent No. 14371, Book 11, Deeds of Mines, Page 76.
Extacy, Patent No. 7420, Book 8, Deeds of Mines, Page 87.
First South Extension of the Toughnut Lode, Patent No. 5308, Book 5, Deeds of Mines, Page 1.
Flora Morrison, Patent No. 9105, Book 8, Deeds of Mines, Page 177.
Gilded Age, Patent No. 9107, Book 9, Deeds of Mines, Page 34.
Good Enough, Patent No. 5111, Book 14, Deeds of Mines, Page 311.
Grand Central, Patent No. 5352, Book 5, Deeds of Mines, Page 24.
Grand Dipper, Patent No. 9997, Book 8, Deeds of Mines, Page 606.
Hard Up, Patent No. 11695, Book 27, Deeds of Mines, Page 278.
Herald, Patent No. 6655, Book 15, Deeds of Mines, Page 261.
Hidden Treasure, Patent No. 25510, Book 11, Deeds of Mines, Page 556.
Last Chance No. 2, Patent No. 21679, Book 11, Deeds of Mines, Page 553.
Lowell, Patent No. 24831, Book 12, Deeds of Mines, Page 615.
Lucky Cuss, Patent No. 5503, Book 14, Deeds of Mines, Page 295.
Maine, Patent No. 9933, Book 8, Deeds of Mines, Page 540.
Mayflower, Patent No. 24832, Book 15, Deeds of Mines, Page 360.
Mexican, Patent No. 12306, Book 9, Deeds of Mines, Page 541.
Moonlight, Patent No. 14658, Book 11, Deeds of Mines, Page 543.
Naumkeag, Patent No. 5403, Book 12, Deeds of Mines, Page 17.
New Year, Patent No. 6311, Book 12, Deeds of Mines, Page 260.
North Point, Patent No. 27531, Book 12, Deeds of Mines, Page 568.
North Extension of Sulphuret, Lot No. 71, notice of location recorded in Book 1, Transcribed Records of Mines, Page 415.
Owl's Last Hoot, Patent No. 22371, Book 27, Deeds of Mines, Page 297.
Owl's Nest, Patent No. 5502, Book 14, Deeds of Mines, Page 319.
Poor X, Patent No. 5095, Book 4, Deeds of Mines, Page 3.
Prompter, Patent No. 10499, Book 27, Deeds of Mines, Page 273.
Revenue, Patent No. 12797, Book 11, Deeds of Mines, Page 24.
San Pedro, Patent No. 6085, Book 27, Deeds of Mines, Page 290.
Shorty, Patent No. 7419, Book 8, Deeds of Mines, Page 93.
Silver Belt, Patent No. 36578, Book 15, Deeds of Mines, Page 382.
Silver Plume, Patent No. 6765, Book 9, Deeds of Mines, Page 497.
Silver Thread, Patent No. 16384, Book 11, Deeds of Mines, Page 564.
South Extension of Sulphuret described in Deed recorded in Book 15, Deeds of Mines, Page 94.
South Extension of Grand Central, Patent No. 7279, Book 7, Deeds of Mines, Page 100.
Standard, Patent No. 24325, Book 11, Deeds of Mines, Page 547.
Sulphuret, Patent No. 5131, Book 5, Deeds of Mines, Page 8.
Survey, Patent No. 5245, Book 14, Deeds of Mines, Page 304.
Survey, Patent No. 7544, Book 7, Deeds of Mines, Page 334.
Sydney, Patent No. 10049, Book 27, Deeds of Mines, Page 293.
Telephone, Patent No. 21569, Book 15, Deeds of Mines, Page 103.
Toughnut, Patent No. 4355, Book 14, Deeds of Mines, Page 263.
Tranquillity, Patent No. 5023, Book 3, Deeds of Mines, Page 565.
Tribute, Patent No. 5246, Book 14, Deeds of Mines, Page 325.

Triple EX, Patent No. 9931, Book 8, Deeds of Mines, Page 536.
Verde, Patent No. 18262, Book 12, Deeds of Mines, Page 265.
Vizina, Patent No. 5156, Book 27, Deeds of Mines, Page 299.
Way Up, Patent No. 5766, Book 5, Deeds of Mines, Page 396.
Wedge, Patent No. 10991, Book 14, Deeds of Mines, Page 258.
West Side, Patent No. 5249, Book 14, Deeds of Mines, Page 283.

One and fifteen-hundredths (1-15/100) acres of "ALTA" patented mine, Patent No. 7982, Book 7, Deeds of Mines, Page 405, fully described in Book 1, Miscellaneous Records, Page 475.

The Northwest portion of "SULPHURET" patented mine, in Book 11, Deeds of Mines, Page 40.

The Southwest portion of "TRANQUILLITY" patented mine, Book 11, Deeds of Mines, Page 40.

The aforesaid "EMPIRE" patented mine, being transferred subject to an unexpired lease of part of the surface ground thereof held by A. L. Grow, which lease by its terms expires June 1st, 1915.

Those certain unpatented lode mining claims situated in said district, county and state, particularly described as follows:

Apache Chief, Location Notice in Book 19, Records of Mines, Page 366.
Aunt Sally, Location Notice in Book 1, Records of Mines, Page 523, in Book 7, Transcribed Records of Mines, Page 47.

Big Comit, Location Notice in Book 5, Records of Mines, Page 472.

Bon Ton (also known as Addie"), Location Notice in Book 2, Records of Mines, Page 384, Amended Location Notice in Book 1, Transcribed Records of Mines, Page 209.

Buckskin, Location Notice in Book 29, Records of Mines, Page 179.

Buffalo, Location Notice in Book 32, Records of Mines, Page 254.

Cornell, Location Notice in Book 22, Records of Mines, Page 471.

Emerald South, Location Notice in Book 7, Records of Mines, Page 589.

Erie, Location Notice in Book 18, Records of Mines, Page 542.

Escondido, Location Notice in Book 9, Records of Mines, Page 205.

Florodora, Location Notice recorded in Book 15, Records of Mines, Page 562.

Fortuna, Location Notice recorded in Book 15, Records of Mines, Page 376.

General Grant, Location Notice recorded in Book 19, Records of Mines, Page 407.

Hawk Eye, Location Notice, Book 3, Transcribed Records of Mines, Page 437, and Amended Location Notice in Book 14, Records of Mines, Page 52.

Hawk Eye Little Wonder, Location Notice in Book 14, Records of Mines, Page 52.

Head Centre, Location Notice Book 1, Transcribed Records of Mines, Page 249, and Supplemental Location Notice Book 1, Transcribed Miscellaneous Records, Page 87.

Horn Silver, Location Notice recorded in Book 9, Records of Mines, Page 426.

Houghton, Location Notice in Book 22, Records of Mines, Page 470.

Illinois, Location Notice in Book 19, Records of Mines, Page 6.

Little Comet, Location Notice in Book 8, Records of Mines, Page 236.

Little Wonder, Location Notice in Book 3, Transcribed Records of Mines, Page 436, and Amended Location Notice Book 14, Records of Mines, Page 52.

McCann, Location Notice in Book 3, Transcribed Records of Mines, Page 763.

Michigan, Location Notice in Book 22, Records of Mines, Page 472.

Miners Dream, Location Notice in Book 11, Records of Mines, Page 237.

Narrow Gauge, Location Notice in Book 12, Records of Mines, Page 137.

Ninety Eight, Location Notice in Book 14, Records of Mines, Page 506.

Ninety Nine, Location Notice in Book 15, Records of Mines, Page 65.

Oregon, Location Notice in Book 14, Records of Mines, Page 753, and Amended Location Notice in Book 15, Records of Mines, Page 335.

Protection, Location Notice in Book 14, Records of Mines, Page 528.

San Rafael, Location Notice in Book 3, Transcribed Records of Mines, Page 252.

Silver Brick, Location Notice in Book 11, Records of Mines, Page 390.

Silver Chief, Location Notice in Book 14, Records of Mines, Page 590.

Southern Belle, Mineral Survey No. 815, Lot No. 109, Location Notice in Book 1, Transcribed REcords of Mines, Page 275.

Yellow Jacket, Location Notice in Book 1, Transcribed Records of Mines, Page 248, Supplemental Location Notice in Book 1, Transcribed Miscellaneous Records, Page 86.

Together with all dips, spurs and angles, and also all the metals, ores, gold and silver bearing quartz, rock and earth therein, and all the rights, privileges and franchises thereto.

Those certain lots in the city of Tombstone, County of Cochise, State of Arizona.

Lots 15, 17, 19, 20, 21, 22, and 40 feet S.E. end of 23, Block 5.

Lots part of 1 to 10 inclusive, Block 5 1/2.

Lots 5, 6, 13 to 24, inclusive, Block 6.

Lots 1, 5, 6, 11 to 21 inclusive, Block 7.

Lots 1 to 24 inclusive, Block 8.

Lots 1 to 24 inclusive, Block 9.

Lots 1 to 5 inclusive, 8 to 24 inclusive, Block 10.

Lots 6 to 24, inclusive, Block 11.

Lots 9 to 10, Block 18.

Lots 17 and 18, Block 21.

Lots part of 15 and 16 to 22, inclusive, Block 23.

Lots 2 to 10 inclusive, 14 to 23 inclusive, Block 24.

Lots 1 to 4 inclusive, 8, part of 9 to 11, all of 12 to 24 inclusive, Block 25.

Lots 3, 4 part 11, all of 12 and 20, Block 37.

Lots 1, 2, 5 to 20 inclusive, Block 30.

Lots 1 to 8 inclusive, part of 9, 11, 12; all of 23 and 24, Block 39.

Lots 17 and 18, Block 48.

Lots 22, 23 and 24, Block 49.

Lots 5 to 9 inclusive, 13 to 18 inclusive, Block 50.

Lots 15 and 16; 5 to 14 inclusive, 19 and 20, Block 51.

Lots part 1, 3 and 4; all 5, 6, 12, 13 and 14, Block 64.

Lots 4 to 24 inclusive, Block 65.

Lots 1 to 10 inclusive, Block S.

Lots 1, 4 to 22 inclusive, Block D.

Lots 1 to 6 inclusive, Block E.

Lots 1 to 4 inclusive, Block F.

Lots 1 to 10 inclusive, Block G.

Lots 14 and 15, Block O.

Lots part of 3, 4, 5, and 6; all 9 and 10; part 11 and 12; all 13 and 14, Block P.

Lots 1 to 6, 16 to 24, inclusive, Block R.

Lots 1 to 10 inclusive, Block T.

Also that certain lot, piece or parcel of land described in Book 15, Deeds of Mines, Page 306.

That portion of the Mexican grant of land known as San Juan de Las Boquillas y Nogalos on the San Pedro River in said County and Territory upon which is built and situated the quartz mill of the Grand Central Mining Company with a frontage of 40 rods on said river on either side, northerly and southerly of said quartz mill, and running easterly from in a river to the eastern boundary of said grant, that is 80 rods frontage on said river, and running with the same width easterly to the eastern boundary line of said grant, with the said quartz mill in its entire eastern and western line.

Together with all improvement, Tenements, hereditaments, and appurtenances...All mining and milling equipment, boilers, engines...

No Reservation.

Page 383

VIZINA
GEN. M.S. # 204

Lot No. 59

PLAT

MINING CLAIM

Mine in Tombstone Mining District, County of Pima, Arizona.

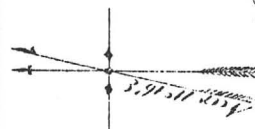
Claimed by **Hixma, Co. Mining Co.**

Surveyed by **S. M. Davis**, U. S. Deputy Surveyor.

May 15th 1880

October 17th 1880

Scale **Four chains** to an inch.



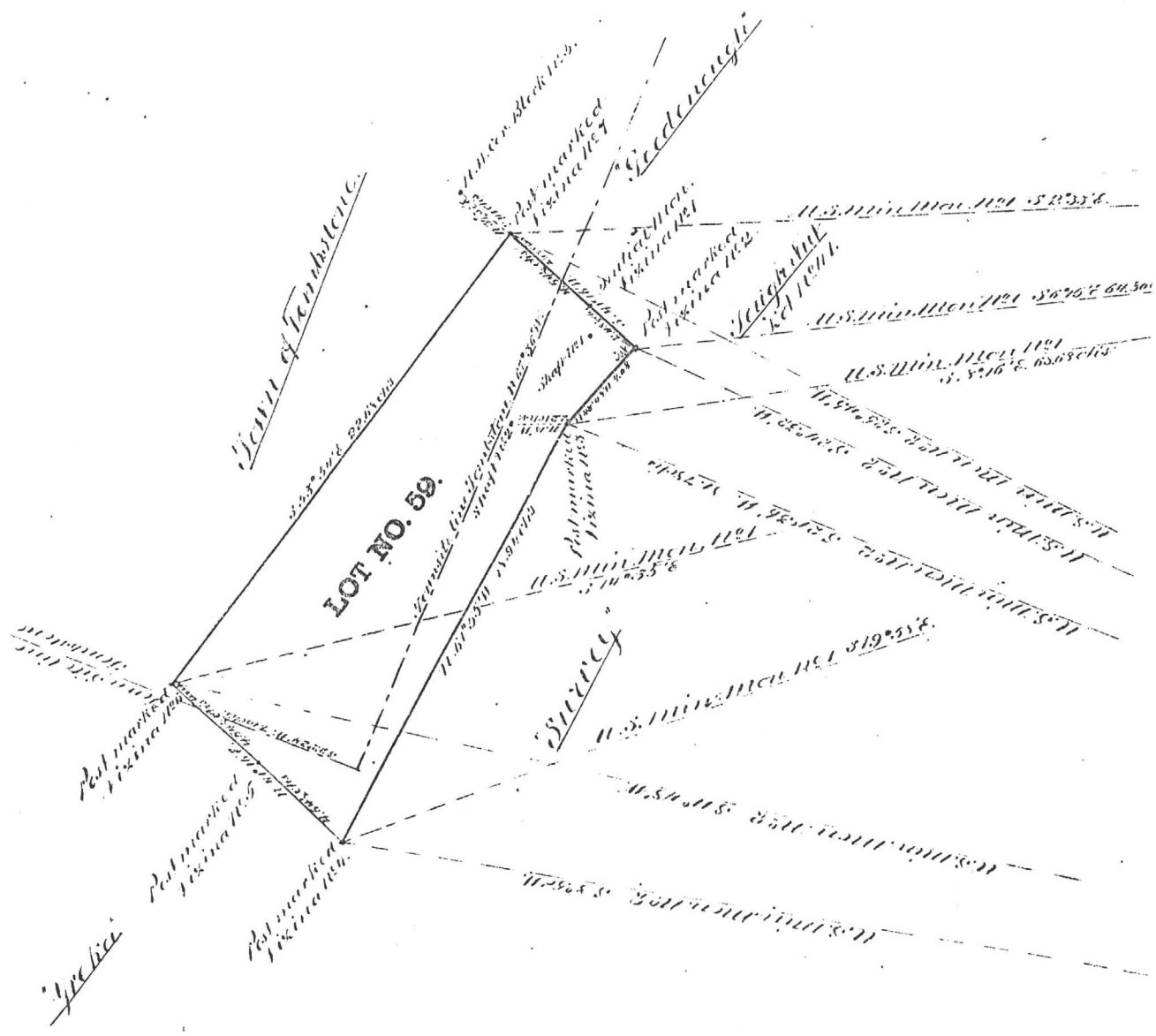
The original field notes of the survey of the **Hixma** mining claim from which this plat has been made, have been examined and approved and are on file in this office, and I hereby certify that they furnish such an accurate description of said **Hixma** mining claim as will, if incorporated into a patent, serve fully to identify the premises, and that such reference is made therein to several objects and permanent monuments as will perpetuate and fix the locus thereof.

I further certify that the mine and improvements upon said mining claim, placed the son by the applicant, and their grantees, is not less than five hundred dollars, and that said improvements consist of **about 30 feet long, 3 feet wide and 15 feet deep. Shaft No. 1 4x6 feet and 22 feet deep. Shaft No. 2 4x8x8 feet and 38 feet deep.**

And I further certify that this is a correct plat of said **Hixma** mining claim or premises, made in conformity with said original field-notes of survey thereof.

Wm. H. Wood
Surveyor General.

U. S. Surveyor-General's Office,
Tucson, Arizona, November 4th 1880.



20. **Quit Claim Mining Deed, Book 15 d/m, Page 311, dated 3/26/1903, recorded 3/26/1903.**

Grantor: E. B. Gage (No marital status)

Grantee: Tombstone Consolidated Mines Company, LTD, an Arizona corporation, those certain Mining Claims in the Tombstone Mining District:

Conveys: All interest together with all property, both real, personal and mixed, together with all dips, spurs and angles, metals and minerals therein....

Covers: **Content**, lode mining claim, designated as Lot No. 69, Patent recorded in Book 15, at Page 297.

Contentment, lode mining claim, designated as Lot No. 68, Patent recorded in Book 15, at Page 300.

Empire Mine and Mining Claim located July 19th, A.D. 1878 by Tully Ogden, W. S. Edwards and W. C. Parsons, and recorded September 10, 1878, in Book C, Records of Mines, at Pages 501 and 502.

Flordora Mine and Mining Claim being the same located February 10th, 1902, by Mr. M. D. Scribner, location notice record in Book 15, at Page 562, Records of Mines.

Poor X Mine and Mining Claim, location notice in Book 2, at Page 614, Transcribed Mining Records.

Protection Mining location located by E. B. Gage March 30th, 1898, Book 14, at Page 528, Records of Mines.

San Rafael Mining Claim located September 20th, 1879, by F. C. Wright, location notice recorded in Book No. 3 of Mines, at Page 252, Transcribed Records of Pima County for Cochise County.

Verde Mine and Mining Claim, No. 204, 11.4 acres, deeded to the grantor by the Board of Supervisors of the County of Cochise, Territory of Arizona, October 19th, 1901.

Vizina Mine and Mining Claim, location notice in Book 2, Page 616, Transcribed Mining Records.

No Reservation.

24. **Quit Claim Mining Deed, Book 27 d/m, Page 335, dated 7/7/1914, recorded 7/7/1914.**
- Grantor:** A. L. Grow, Acting Trustee in Bankruptcy of the Estate of the Tombstone Consolidated Mines Company, LTD, a corporation, Bankrupt
- Grantee:** Walter Douglas
- Conveys:** Those certain Mining Claims in the Tombstone Mining Districts: All interest together with all the dips, spurs and angles, and all the metals, ores, gold and silver...
- Covers:** **Alkey**, Patent No. 14930, Book 12, Deeds of Mines, Page 261.
Banner, Patent No. 36238, Book 15, Deeds of Mines, Page 386.
Boss, Patent No. 35876, Book 14, Deeds of Mines, page 594.
Blue Monday, Patent No. 6661, Book 15, Deeds of Mines, Page 458.
Brother Jonathan, Patent No. 9932, Book 8, Deeds of Mines, Page 530.
Chance, Patent No. 24443, Book 11, Deeds of Mines, Page 550.
C.O.D., Patent No. 20949, Book 15, Deeds of Mines, Page 108.
Content, Patent No. 17386, Book 15, Deeds of Mines, Page 297.
Contact, Patent No. 12305, Book 9, Deeds of Mines, Page 536.
Contention, Patent No. 38126, Book 3, Transcribed Deeds of Mines, Page 394.
Cocopah, Patent No. 6278, Book 6, Deeds of Mines, Page 440.
Contentment, Patent No. 17387, Book 15, Deeds of Mines, page 300.
Defence, Patent No. 5504, Book 14, Deeds of Mines, Page 289.
- East Side**, Patent No. 5244, Book 14, Deeds of Mines, Page 272.
East Side No. 2, Patent No. 9785, Book 14, Deeds of Mines, Page 278.
Emerald, Patent No. 9998, Book 8, Deeds of Mines, Page 600.
Empire, Patent No. 14371, Book 11, Deeds of Mines, Page 76.
Extacy, Patent No. 7420, Book 8, Deeds of Mines, Page 87.
First South Extension of the Toughnut Lode, Patent No. 5308, Book 5, Deeds of Mines, Page 1.
Flora Morrison, Patent No. 9105, Book 8, Deeds of Mines, Page 177.
Gilded Age, Patent No. 9107, Book 9, Deeds of Mines, Page 34.
Good Enough, Patent No. 5111, Book 14, Deeds of Mines, Page 311.
Grand Central, Patent No. 5352, Book 5, Deeds of Mines, Page 24.
Grand Dipper, Patent No. 9997, Book 8, Deeds of Mines, Page 606.
Hard Up, Patent No. 11695, Book 27, Deeds of Mines, Page 278.
Herald, Patent No. 6655, Book 15, Deeds of Mines, Page 261.
Hidden Treasure, Patent No. 25510, Book 11, Deeds of Mines, Page 556.
Last Chance No. 2, Patent No. 21679, Book 11, Deeds of Mines, Page 553.
Lowell, Patent No. 24831, Book 12, Deeds of Mines, Page 615.
Lucky Cuss, Patent No. 5503, Book 14, Deeds of Mines, Page 295.
Maine, Patent No. 9933, Book 8, Deeds of Mines, Page 540.
Mayflower, Patent No. 24832, Book 15, Deeds of Mines, Page 360.
Mexican, Patent No. 12306, Book 9, Deeds of Mines, Page 541.
Moonlight, Patent No. 14658, Book 11, Deeds of Mines, Page 543.
Naumkeag, Patent No. 5403, Book 12, Deeds of Mines, Page 17.
New Year, Patent No. 6311, Book 12, Deeds of Mines, Page 260.
North Point, Patent No. 27531, Book 12, Deeds of Mines, Page 568.
North Extension of Sulphuret, Lot No. 71, notice of location recorded in Book 1, Transcribed Records of Mines, Page 415.
Owl's Last Hoot, Patent No. 22371, Book 27, Deeds of Mines, Page 297.
Owl's Nest, Patent No. 5502, Book 14, Deeds of Mines, Page 319.
Poor X, Patent No. 5095, Book 4, Deeds of Mines, Page 3.
Prompter, Patent No. 10499, Book 27, Deeds of Mines, Page 273.
Revenue, Patent No. 12797, Book 11, Deeds of Mines, Page 24.
San Pedro, Patent No. 6085, Book 27, Deeds of Mines, Page 290.
Shorty, Patent No. 7419, Book 8, Deeds of Mines, Page 93.
Silver Belt, Patent No. 36578, Book 15, Deeds of Mines, Page 382.
Silver Plume, Patent No. 6765, Book 9, Deeds of Mines, Page 497.
Silver Thread, Patent No. 16384, Book 11, Deeds of Mines, Page 564.
South Extension of Sulphuret described in Deed recorded in Book 15, Deeds of Mines, Page 94.
South Extension of Grand Central, Patent No. 7279, Book 7, Deeds of Mines, Page 100.
Standard, Patent No. 24325, Book 11, Deeds of Mines, Page 547.
Sulphuret, Patent No. 5131, Book 5, Deeds of Mines, Page 8.
Survey, Patent No. 5245, Book 14, Deeds of Mines, Page 304.
Survey, Patent No. 7544, Book 7, Deeds of Mines, Page 334.
Sydney, Patent No. 10049, Book 27, Deeds of Mines, Page 293.
Telephone, Patent No. 21569, Book 15, Deeds of Mines, Page 103.
Toughnut, Patent No. 4355, Book 14, Deeds of Mines, Page 263.
Tranquillity, Patent No. 5023, Book 3, Deeds of Mines, Page 565.
Tribute, Patent No. 5246, Book 14, Deeds of Mines, Page 325.

Triple EX, Patent No. 9931, Book 8, Deeds of Mines, Page 536.
Verde, Patent No. 18262, Book 12, Deeds of Mines, Page 265.
Vizina, Patent No. 5156, Book 27, Deeds of Mines, Page 299.
Way Up, Patent No. 5766, Book 5, Deeds of Mines, Page 396.
Wedge, Patent No. 10991, Book 14, Deeds of Mines, Page 258.
West Side, Patent No. 5249, Book 14, Deeds of Mines, Page 283.

One and fifteen-hundredths (1-15/100) acres of "ALTA" patented mine, Patent No. 7982, Book 7, Deeds of Mines, Page 405, fully described in Book 1, Miscellaneous Records, Page 475.

The Northwest portion of "SULPHURET" patented mine, in Book 11, Deeds of Mines, Page 40.

The Southwest portion of "TRANQUILLITY" patented mine, Book 11, Deeds of Mines, Page 40.

The aforesaid "EMPIRE" patented mine, being transferred subject to an unexpired lease of part of the surface ground thereof held by A. L. Grow, which lease by its terms expires June 1st, 1915.

Those certain unpatented lode mining claims situated in said district, county and state, particularly described as follows:

Apache Chief, Location Notice in Book 19, Records of Mines, Page 366.
Aunt Sally, Location Notice in Book 1, Records of Mines, Page 523, in Book 7, Transcribed Records of Mines, Page 47.
Big Comit, Location Notice in Book 5, Records of Mines, Page 472.
Bon Ton (also known as Addie), Location Notice in Book 2, Records of Mines, Page 384, Amended Location Notice in Book 1, Transcribed Records of Mines, Page 209.
Buckskin, Location Notice in Book 29, Records of Mines, Page 179.
Buffalo, Location Notice in Book 32, Records of Mines, Page 254.
Cornell, Location Notice in Book 22, Records of Mines, Page 471.
Emerald South, Location Notice in Book 7, Records of Mines, Page 589.
Erie, Location Notice in Book 18, Records of Mines, Page 542.
Escondido, Location Notice in Book 9, Records of Mines, Page 205.
Florodora, Location Notice recorded in Book 15, Records of Mines, Page 562.
Fortuna, Location Notice recorded in Book 15, Records of Mines, Page 376.
General Grant, Location Notice recorded in Book 19, Records of Mines, Page 407.
Hawk Eye, Location Notice, Book 3, Transcribed Records of Mines, Page 437, and Amended Location Notice in Book 14, Records of Mines, Page 52.
Hawk Eye Little Wonder, Location Notice in Book 14, Records of Mines, Page 52.
Head Centre, Location Notice Book 1, Transcribed Records of Mines, Page 249, and Supplemental Location Notice Book 1, Transcribed Miscellaneous Records, Page 87.
Horn Silver, Location Notice recorded in Book 9, Records of Mines, Page 426.
Houghton, Location Notice in Book 22, Records of Mines, Page 470.
Illinois, Location Notice in Book 19, Records of Mines, Page 6.
Little Comet, Location Notice in Book 8, Records of Mines, Page 236.
Little Wonder, Location Notice in Book 3, Transcribed Records of Mines, Page 436, and Amended Location Notice Book 14, Records of Mines, Page 52.
McCann, Location Notice in Book 3, Transcribed Records of Mines, Page 763.
Michigan, Location Notice in Book 22, Records of Mines, Page 472.
Miners Dream, Location Notice in Book 11, Records of Mines, Page 237.
Narrow Gauge, Location Notice in Book 12, Records of Mines, Page 137.
Ninety Eight, Location Notice in Book 14, Records of Mines, Page 506.
Ninety Nine, Location Notice in Book 15, Records of Mines, Page 65.
Oregon, Location Notice in Book 14, Records of Mines, Page 753, and Amended Location Notice in Book 15, Records of Mines, Page 335.
Protection, Location Notice in Book 14, Records of Mines, Page 528.
San Rafael, Location Notice in Book 3, Transcribed Records of Mines, Page 252.
Silver Brick, Location Notice in Book 11, Records of Mines, Page 390.
Silver Chief, Location Notice in Book 14, Records of Mines, Page 590.
Southern Belle, Mineral Survey No. 815, Lot No. 109, Location Notice in Book 1, Transcribed Records of Mines, Page 275.
Yellow Jacket, Location Notice in Book 1, Transcribed Records of Mines, Page 248, Supplemental Location Notice in Book 1, Transcribed Miscellaneous Records, Page 86.

Together with all dips, spurs and angles, and also all the metals, ores, gold and silver bearing quartz, rock and earth therein, and all the rights, privileges and franchises thereto.

Those certain lots in the city of Tombstone, County of Cochise, State of Arizona.

Lots 15, 17, 19, 20, 21, 22, and 40 feet S.E. end of 23, Block 5.

Lots part of 1 to 10 inclusive, Block 5 1/2.

Lots 5, 6, 13 to 24, inclusive, Block 6.

Lots 1, 5, 6, 11 to 21 inclusive, Block 7.

Lots 1 to 24 inclusive, Block 8.

Lots 1 to 24 inclusive, Block 9.

Lots 1 to 5 inclusive, 8 to 24 inclusive, Block 10.

Lots 6 to 24, inclusive, Block 11.

Lots 9 to 10, Block 18.

Lots 17 and 18, Block 21.

Lots part of 15 and 16 to 22, inclusive, Block 23.

Lots 2 to 10 inclusive, 14 to 23 inclusive, Block 24.

Lots 1 to 4 inclusive, 8, part of 9 to 11, all of 12 to 24 inclusive, Block 25.

Lots 3, 4 part 11, all of 12 and 20, Block 37.

Lots 1, 2, 5 to 20 inclusive, Block 30.

Lots 1 to 8 inclusive, part of 9, 11, 12; all of 23 and 24, Block 39.

Lots 17 and 18, Block 48.

Lots 22, 23 and 24, Block 49.

Lots 5 to 9 inclusive, 13 to 18 inclusive, Block 50.

Lots 15 and 16; 5 to 14 inclusive, 19 and 20, Block 51.

Lots part 1, 3 and 4; all 5, 6, 12, 13 and 14, Block 64.

Lots 4 to 24 inclusive, Block 65.

Lots 1 to 10 inclusive, Block S.

Lots 1, 4 to 22 inclusive, Block D.

Lots 1 to 6 inclusive, Block E.

Lots 1 to 4 inclusive, Block F.

Lots 1 to 10 inclusive, Block G.

Lots 14 and 15, Block O.

Lots part of 3, 4, 5, and 6; all 9 and 10; part 11 and 12; all 13 and 14, Block P.

Lots 1 to 6, 16 to 24, inclusive, Block R.

Lots 1 to 10 inclusive, Block T.

Also that certain lot, piece or parcel of land described in Book 15, Deeds of Mines, Page 306.

That portion of the Mexican grant of land known as San Juan de Las Boquillas y Nogalos on the San Pedro River in said County and Territory upon which is built and situated the quartz mill of the Grand Central Mining Company with a frontage of 40 rods on said river on either side, northerly and southerly of said quartz mill, and running easterly from in a river to the eastern boundary of said grant, that is 80 rods frontage on said river, and running with the same width easterly to the eastern boundary line of said grant, with the said quartz mill in its entire eastern and western line.

Together with all improvement, Tenements, hereditaments, and appurtenances...All mining and milling equipment, boilers, engines...
No Reservation.

Page 306

PATENT & PLAT

General Land Office
No. 5156

Mineral Certificate
No. 64

The United States of America

To all to whom these presents shall come: Greeting:

Whereas, in pursuance of the provisions of the Revised Statutes of the United States, Chapter Six, Title Thirty-two, there have been deposited in the General Land Office of the United States the Plat and Field Notes of survey of the claims of the Virginia Consolidated Mining Company upon the

Virginia Lode

accompanied by the Certificate of the Register of the Land Office at Tucson in the Territory of Arizona, whereby it appears that, in pursuance of the said Revised Statutes of the United States, the said

Virginia Consolidated Mining Company

on the day of July A.D. 1881, enter and pay for said mining claim or premises, being Mineral Entry No. 69, in the series of said Office, designated by the Surveyor General as Lot No. 87, embracing a portion of the unreserved public domain, in the Tombstone Mining District in the County of Pacheco and Territory of Arizona, in the district of lands subject to sale at Tucson, containing nineteen and sixteen hundredths ($\frac{16}{100}$) acres of land, more or less, and, according to the returns on file in the General Land Office, bounded, described, and plotted as follows, with perpendicular variation at eleven (11) degrees sixteen (16) minutes East, to wit:

Beginning at Quintal Monument a Post 2x4 inches in size, in mound of stones, marked "Virginia No. 1" Thence along Westerly boundary of Lot No. 87, made for the claim of the Tombstone Mill and Mining Company upon the Woodenough Lode, South forty one (41) degrees sixteen (16) minutes


West two (2) South one (1) mound of Southward Monument East at the corner of said lot patented to a width of claim eight (8) miles 4x2 inches in same being which N. S. (21) degrees (31) chains a No. 2, bears two (2) chain Monument

(68) links. W of the Survey West, eight west corner of stones, in corner of the boundary of sixteen (16) one half (6 mound of eighty seven of the Tombstone Four (4) miles (60) links, in of the Solaris marked "V

West, two (2) chains and forty eight and one half ($48\frac{1}{2}$) links to the Southeast corner of the claim, a Post three (3) inches square, in mound of stones, marked "Virginia No 2" the same being the Southwest corner of said Lot No 87, from which U. S. Mineral Monument No 1, bears South six (6) degrees fifteen (15) minutes East at the distance of sixty four (64) chains and eighty (80) links. Thence from said Southeast corner along Northernly boundary of Lot No 41, patented to the Tombstone Gold and Silver Mill and Mining Company with its claim upon the Tough Nut Lode, North forty eight (48) degrees eight (8) minutes West, four (4) chains and eight (8) links to a Post 4×2 inches in size, in mound of stones, marked "Virginia No 3" the same being the Northwest corner of said Lot No 41, from which U. S. Mineral Monument No 2, bears South twenty one (21) degrees thirty six (36) minutes West at the distance of eighty one (81) chains and seventy eight (88) links. Center of Main Shaft No 2, bears North sixteen (16) minutes West at the distance of two (2) chains and twenty one (21) links, and U. S. Mineral Monument No 1, bears South eight (8) degrees sixteen (16) minutes East at the distance of sixty eight (68) chains and sixty eight (68) links. Thence from said Post, along Northernly boundary of the Survey claim North sixty one (61) degrees fifteen (15) minutes West, eighteen (18) chains and ninety four (94) links to the Southwest corner of the claim, a Post 4×2 inches in size, in mound of stones, marked "Virginia No 4" the same being the Southeast corner of the Greka claim. Thence along Easterly boundary of the said Greka claim North forty one (41) degrees sixteen (16) minutes East, four (4) chains and fifty four and one half ($54\frac{1}{2}$) links to Center Post 4×2 inches in size, in mound of stones marked "Virginia No 5" seven (7) chains and eighty seven (87) links to a point from which the Southwest corner of the Tombstone Tourate bears South twenty two (22) degrees twenty four (24) minutes West at the distance of seven (7) chains and ten (10) links, nine (9) chains and nine (9) links to the Northwest corner of the claim, a Post four (4) inches square, in mound of stones, marked "Virginia No 6" the same being the Northeast corner

44945-2 44945-2A

of said Speka claim; thence South fifty three (53) degrees fifty four (54) minutes East, twenty two (22) chains and eighty eight (88) links to the Northeast corner of the claim in Fifth Street a Post and (8) inches in diameter, marked "V" and "K" from which the Northwest corner of Block No 5 bears South thirty nine (39) degrees thirty seven (37) minutes East at the distance of two (2) chains and forty one (41) links; thence from said Northeast corner along Westerly boundary of said Lot No 27, South forty one (41) degrees sixteen (16) minutes West, two (2) chains and ninety eight (98) links to Southerly boundary of said Townsite; four (4) chains and fifty four and one half (54 1/2) links to the place of beginning containing seventeen and a sixteen hundredths (17 1/100) acre of land, more or less, and embracing fourteen hundred and ninety seven (1497) linear feet of the said Virginia Side as represented by yellow shading in the following plat.



TOMESTONE

POST MARKED PLUM FOR

410945-100

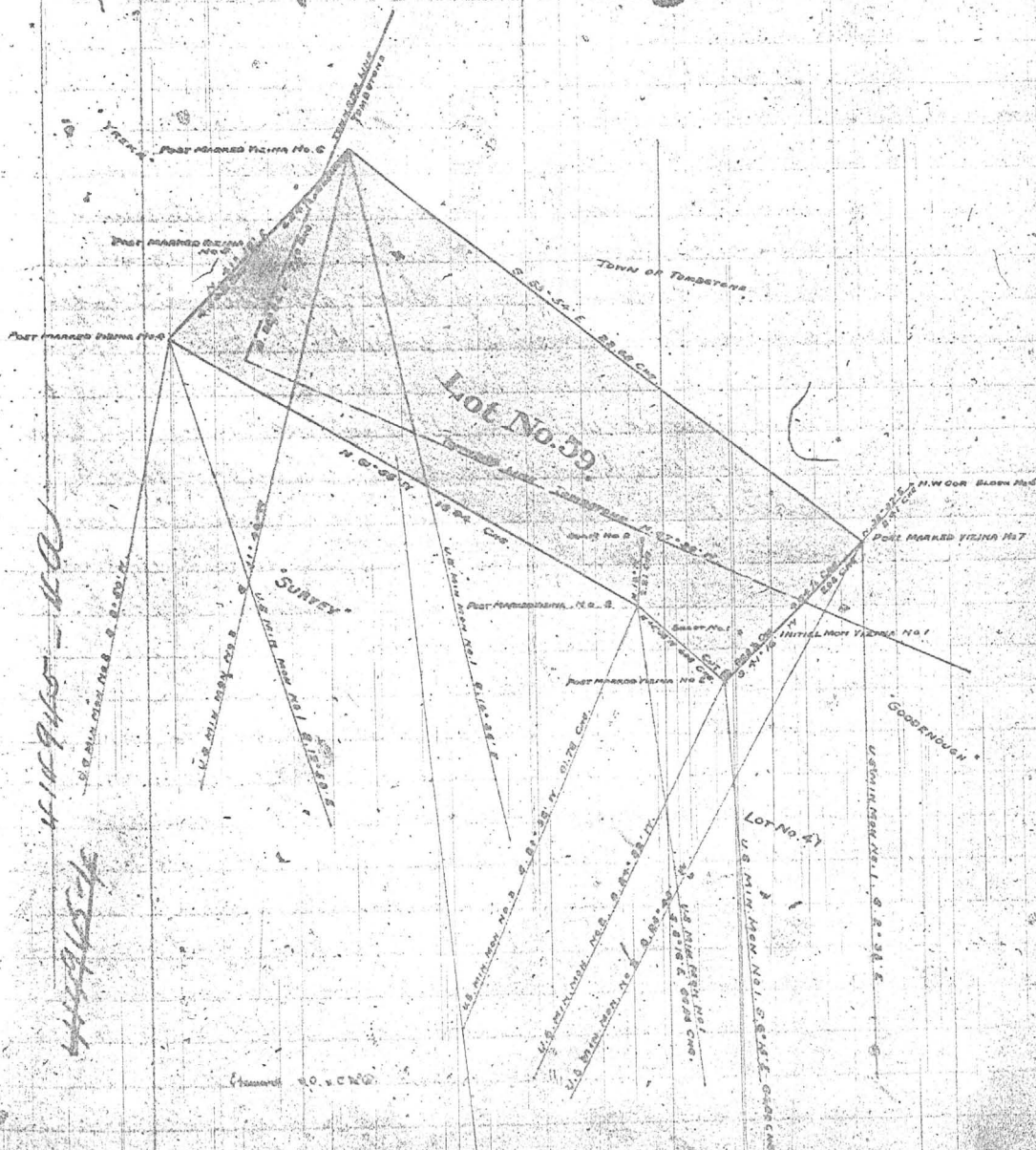
446945-4

fifty from
 600
 length
 to the
 (39) degrees
 which is
 corner
 (30) degrees
 which to
 a fifty-
 claiming
 one of
 n(1497)
 low

PLAT
 of the Claims of
The Vizona Consolidated Mining Company
 upon the
Vizona Lode

TOMBSTONE MINING DISTRICT, CACHISE COUNTY, ARIZONA

Commenced 17.16
 4 Chs.
 17.16



410945 - 410945
 410945 - 410945

Now know ye, that the United States of America, in consideration of the premises, and in conformity with the said Revised Statutes of the United States Have given and granted, and by these presents do give and grant, unto the said

Virginia Consolidated Mining Company

and to its successors, and assigns, the said mining premises hereinbefore described as Lot No 59, embracing a portion of the unsurveyed public domain, with the exclusive right of possession and enjoyment of all the land included within the exterior lines of said survey not herein expressly excepted from these presents, and of fourteen and ninety seven 149 7/8 lines or feet of the said Virginia vein, lode, ledge, or deposit for the length hereinbefore described, throughout its entire depth, although it may enter the land adjoining, and also of all other veins, lodes, ledges, or deposits throughout their entire depth, the tops or apex of which lie inside the exterior lines of said survey at the surface extended downward vertically, although such veins, lodes, ledges, or deposits in their downward course may so far depart from a perpendicular as to extend outside the vertical side lines of said survey: Provided, That the right of possession hereby granted to such outside parts of said veins, lodes, ledges, or deposits shall be confined to such portions thereof as lie between vertical planes drawn downward through the end lines of said survey at the surface so contained in their own direction that such vertical planes will intersect such exterior parts of said veins, lodes, ledges, or deposits. Excepting and excluding however from these presents all town property rights upon the surface, and there are hereby expressly excepted and excluded from the same all houses, buildings, structures, lots, blocks, streets, alleys, or other municipal improvements on the surface of the above described premises, not belonging to the grantees herein, and all rights necessary or proper to the occupation, possession and enjoyment of the same, and provided further, that nothing in these presents

D.S. - 57167114

111195-60

shall and upon the to have the right make a

Virginia

and to the fol

First. That before des seven (49), the length together their inside of

Second. may be the top should extend extract or deposit

Third. any required reservation may be cution

Fourth

shall authorize the grantee herein, its successors, or assigns, to enter upon the surface of a mining claim owned or possessed by another: To Have and To Hold said mining premises, together with all the rights, privileges, immunities, and appurtenances of whatsoever nature thereunto belonging, unto the said _____

Virginia Consolidated Mining Company

and to its successors, and assigns here, subject, nevertheless, to the following conditions and stipulations: _____

First. That the grant hereby made is restricted to the land herein before described as Lot No 57, with fourteen hundred and ninety-seven (497) linear feet of the Virginia vein, lode, ledge, or deposit for the length aforesaid throughout its entire depth as aforesaid, together with all other veins, lodes, ledges, or deposits throughout their entire depths as aforesaid, the tops or apexes of which lie inside the exterior lines of said survey. _____

Second. That the premises hereby conveyed, with the exception of the surface may be entered by the proprietor of any other vein, lode, ledge, or deposit, the top or apex of which lies outside the exterior limits of said survey, should the same in its downward course be found to penetrate, intersect, extend into, or undulate the premises hereby granted, for the purpose of extracting and removing the ore from such other vein, lode, ledge, or deposit. _____

Third. That the premises hereby conveyed shall be held subject to any vested and accrued water rights for mining, agricultural, manufacturing, or other purposes, and rights to ditches and reservoirs used in connection with such water rights as may be recognized and acknowledged by the local laws, customs, and decisions of courts. _____

Fourth. That in the absence of necessary legislation by Con- _____

44945-6A
7-11-14

958

also, the Legislature of Arizona may frame rules for working the mining claims or purchase hydrographic, leveling, astronomical, drainage, and other necessary means to its complete development.

Mr. testimony that, A. Chester, of Western Maryland
the United States of America, has caused this letter
to be made, that, and the seal of the United States
Office to be hereunto affixed.

Given under my hand, at the City of
 Washington, the eighth day
 of March, in the year of our Lord one
 thousand eight hundred and
 eighty one, and of the Independence
 of the United States the one hun-
 dred and eighth.

By the President
Chester A. Arthur

De Wm. G. Brewster

S. H. Clark
Director of the Bureau of Land Office

Revised Tot by Page 390 to 396 inclusive.

Erkrankung

WATERVILLE MUSEUM
M.S. # 469

WARRANTY DEED

Gift - from
Parents to son
Waterdale
Millsite

KNOW ALL MEN BY THESE PRESENTS:

That we, JOE M. ESCAPULE and MARGHRIET ESCAPULE, husband and wife, for and in consideration of the sum of ONE DOLLAR (\$1.00) and love and affection to us in hand paid by our son, JOSEPH JOHN ESCAPULE, a married man, have given, granted, and conveyed, and by these presents do give, grant, and convey unto the said JOSEPH JOHN ESCAPULE, a married man, as his sole and separate property, an undivided one-half interest in and to all that certain premises situated in Cochise County, State of Arizona, described as follows:

Lots ONE (1) and TWO (2) and the south half of the northeast quarter (S1/2NE1/4) or the northeast quarter (NE1/4) and the west half of the southeast quarter (W1/2SE1/4) of Section FOUR (4); the south half of the southwest quarter (S1/2SW1/4) of Section FIVE (5); the north half of the northwest quarter (N1/2NW1/4), the northeast quarter (NE1/4) and the northeast quarter of the southeast quarter (NE1/4SE1/4) of Section EIGHT (8); Lot TWO (2), the northwest quarter (NW1/4), the north half of the southwest quarter (N1/2SW1/4), the southwest quarter of the southwest quarter (SW1/4SW1/4), and the northwest quarter of the northeast quarter (NW1/4NE1/4) of Section NINE (9) all in Township TWENTY (20) South, Range TWENTY-TWO (22) East of the Gila and Salt River Meridian, Arizona.

The north half of the southwest quarter (N1/2SW1/4), the south half of the northwest quarter (S1/2NW1/4), and the west half of Lot SIX (6) or the west half of the southwest quarter of the southeast quarter (W1/2SW1/4SE1/4) of Section THIRTY-THREE (33), Township NINETEEN (19) South, Range TWENTY-TWO (22) East of the Gila and Salt River Meridian, Arizona.

Those certain patented mining claims in the Tombstone Mining District known as the TRUE BLUE, FREE COINAGE, and SAN PEDRO, and the WATERVALE MILLSITE located in Section THIRTY-THREE (33), Township NINETEEN (19) South, Range TWENTY-TWO (22) East and Section FOUR (4) Township TWENTY (20) South, Range TWENTY-TWO (22) East of the Gila and Salt River Meridian, Arizona.

EXCEPTING one-half of the mineral rights in and to the south half of the southwest quarter (S1/2SW1/4) of Section FIVE (5) and the north half of the northwest quarter (N1/2NW1/4) of Section EIGHT (8) all in Township TWENTY (20) South, Range TWENTY-TWO (22) East of the Gila and Salt River Meridian, Arizona.

WITNESS our hands this 29th day of April, 1971.

Joe M. Escapule
JOE M. ESCAPULE

MARGHRIET ESCAPULE
PAGE 130

STATE OF ARIZONA,)
) ss.
 County of Cochise.)

On this the 29th day of April, 1971, before me, HENRY W. BEUMLER, the undersigned officer, personally appeared JOE M. ESCAPULE and MARGHRIET ESCAPULE, husb and and wife, known to me to be the persons whose names are subscribed to the within instrument and acknowledged that they executed it for the purposes and consideration therein contained.

IN WITNESS WHEREOF I hereunto set my hand and official seal.



Henry W. Beumler
 Notary Public

My commission expires March 10, 1974.

914 MAR 200

*Waterhole
Millsite*

QUIT-CLAIM DEED

FOR THE CONSIDERATION of ONE DOLLAR (\$1.00) and love and affection, we, JOE M. ESCAPULE and MARGHRIET ESCAPULE, husband and wife, hereby quit-claim to JOSEPH JOHN ESCAPULE, a single man, all of our right, title, or interest in and to the following described real property located in the County of Cochise, State of Arizona, to-wit:

Lots ONE (1) and TWO (2) and the south half of the northeast quarter (S1/2NE1/4) or the northeast quarter (NE1/4) and the west half of the southeast quarter (W1/2SE1/4) of Section FOUR (4); the south half of the southwest quarter (S1/2SW1/4) of Section FIVE (5); the north half of the northwest quarter (N1/2NW1/4), the northeast quarter (NE1/4) and the northeast quarter of the southeast quarter (NE1/4SE1/4) of Section EIGHT (8); Lot TWO (2), the northwest quarter (NW1/4), the north half of the southwest quarter (N1/2SW1/4), the southwest quarter of the southwest quarter (SW1/4SW1/4), and the northwest quarter of the northeast quarter (NW1/4NE1/4) of Section NINE (9) all in Township TWENTY (20) South, Range TWENTY-TWO (22) East of the Gila and Salt River Meridian, Arizona.

The north half of the southwest quarter (N1/2SW1/4), the south half of the northwest quarter (S1/2NW1/4), and the west half of Lot SIX (6) or the west half of the southwest quarter of the southeast quarter (W1/2SW1/4SE1/4) of Section THIRTY-THREE (33), Township NINETEEN (19) South, Range TWENTY-TWO (22) East of the Gila and Salt River Meridian, Arizona.

Those certain patented mining claims in the Tombstone Mining District known as the TRUE BLUE, FREE COINAGE, and SAN PEDRO, and the WATERVALE MILLSITE located in Section THIRTY-THREE (33) Township NINETEEN (19) South, Range TWENTY-TWO (22) East and Section FOUR (4) Township TWENTY (20) South, Range TWENTY-TWO (22) East of the Gila and Salt River Meridian, Arizona.

TOGETHER WITH all of the mineral rights in and to the south half of the southwest quarter (S1/2SW1/4) of Section FIVE (5) and the north half of the northwest quarter (N1/2NW1/4) of Section EIGHT (8) all in Township TWENTY (20) South, Range TWENTY-TWO (22) East of the Gila and Salt River Meridian, Arizona.

DATED this 7th day of February, 1974.

Joe M. Escapule
JOE M. ESCAPULE

Marghriet Escapule
MARGHRIET ESCAPULE

914 MAR 281

STATE OF ARIZONA,)

County of Cochise.)

This instrument was acknowledged before me this 7th day of February,

JOE M. ESCAPULE and MARGHRIE ESCAPULE, husband and wife.



Henry C. Escapule
Notary Public

My commission expires March 10, 1974.



STATE OF ARIZONA } 96.
COUNTY OF COCHISE }

WITHIN MY HAND AND OFFICIAL SEAL

ON BEHALF OF MICHAEL COUNTY RECORDS

Michael County Records

FILED

I HEREBY CERTIFY THAT THE ABOVE

INSTRUMENT WAS FILED AND RECORDED

AT REQUEST OF:

Joseph John Escapule

c/o Joseph M. Escapule

Box 275, Tombstone, Ariz.

DRAFT \$2.00

DKI 914

DATE FEB 25 1974

TIME 1 20 PM

282

85638

MAN 89N
M.S. # 637

4144 418
GEN. M.S. # 178

02 689 12 001 0 04 03 87 12 03 26 02 689 12 001 02 689 12 001 8
CO EX HP PAR S C RUN DATE FILE DATE CO EX HP PAR S C

N A N E A N D A D R E S S
1 TOMASTONE DEVELOPMENT CO
2 BOX 1443
3 GRAND ISLAND NB 68901

ADDR CODE 1
MARKET AREA A1
PSC
AVG LAND FCV
SUB AREA 3

---S A L E S A N D T R A N S F E R---
DOCKET TYPE
INSTR OF SALE
DATE OF SALE
SALE PRICE

---S P E C I A L D I S T R I C T---
CODE UNITS CODE UNITS

APP DATE
EXT WALLS
FOY COND
CONSTR YR
ROOF
LIVING

01 PAT HINES IN TOMASTONE MNG DIST IN SEC 11 & 12 BANNER 13.94AC;
02 BOSS 2.32AC; POR OF BLUE MONTANA 2.42AC; CLODED AGE 19.75AC; DEFENSE
03 20.32CH 15.72AC; HAWKEYE LITTLE MONKEY NINE 2.38AC; POR OF HERALD 2.39AC
04 ENOUGH CHANCE #2 3.24AC; POR OF NINEY 15.41AC; POR X 19.18AC; SILVER
05 LAST CHANCE 8.55AC; PORT BREAN 2.12AC; SURVEY LOT 95
06 SUTPHUR 1.3AC; EXTENSION 1.5AC; TOUGHNT 26.66AC; POR OF
07 BELLA 1.88AC; S ENTENSION 1.5AC; SURFACE RIGHT TO POOL IN
08 TRIEBUE 8.96AC; VIZING LESS 12.99AC; WESTSIDE 29.50AC; ALL IN
09 109-10-153 16.995AC; WA. UP 19.79AC;
10 120 R22 TOTAL 298.85 SURFACE RIGHT (298.25AC MINERAL RIGHTS)

END OF PIC RECORD

FOR THE COUNTY
OF: COCHISE

USAGE CLASS 6002
ASST RATIOS 16
% OF FCV 100
FCV 10.531

ASSESSOR
SECTION 0011 TOWNSHIP 020 RANGE 022
PARCEL SIZE 298.09 ACRES
VALUATION 3.30 PER ACRE

AREA CODE
EXEMPT STATUS
FCV EXEMPT
LPV EXEMPT

ASSRT RATIOS: 16.0
TOTAL FCV: 65.829
CUR LPV: 65.829

MARKET DATA
STORIES 16.0
AIR CURD 16.0
CAPACITY 16.0

ROOMS
BATH
POOL

PROPERTY STATUS INQUIRY
FOR: MJA

LAND
L AND 16
65.829 AV 10.531

ASSESSOR
SECTION 0011 TOWNSHIP 020 RANGE 022
PARCEL SIZE 298.09 ACRES
VALUATION 3.30 PER ACRE

AREA CODE
EXEMPT STATUS
FCV EXEMPT
LPV EXEMPT

ASSRT RATIOS: 16.0
TOTAL FCV: 65.829
CUR LPV: 65.829

MARKET DATA
STORIES 16.0
AIR CURD 16.0
CAPACITY 16.0

ROOMS
BATH
POOL

FOR THE COUNTY
OF: COCHISE

USAGE CLASS 6002
ASST RATIOS 16
% OF FCV 100
FCV 10.531

ASSESSOR
SECTION 0011 TOWNSHIP 020 RANGE 022
PARCEL SIZE 298.09 ACRES
VALUATION 3.30 PER ACRE

AREA CODE
EXEMPT STATUS
FCV EXEMPT
LPV EXEMPT

ASSRT RATIOS: 16.0
TOTAL FCV: 65.829
CUR LPV: 65.829

MARKET DATA
STORIES 16.0
AIR CURD 16.0
CAPACITY 16.0

ROOMS
BATH
POOL

8. **Mining Deed, Book 12 d/m, Page 367, dated 4/28/1899, recorded 4/28/1899.**
Grantor: The Tombstone Mill & Mining Company, a corporation judgment debtor -
By: Cochise Co., Sheriff
Grantee: Waldron J. Cheyney
Conveys: All right, title and interest now and in the future of judgment debtor
together with all the dips, spurs and angles, and all the metals, ores,
gold and silver...
Covers:
- ✓ Defense, Lot No. 88, 20.33 Acres.
 - ✓ East Side, Lot No. 89, 10.90 Acres.
 - ✓ East Side No. 2, Lot No. 124, 2.57 Acres.
 - ✓ Escondido, described in Book 9, Records of Mines, Page 206.
 - ✓ First South Extension Toughnut Mine, Lot No. 72, 11.11 Acres.
 - ✓ Gilded Age Mine, Lot No. 52. Minerals only except Lots.
 - ✓ Goodenough, Lot No. 87, 15.72 Acres.
 - ✓ Hawk Eye-Little Wonder in Book 14, Records of Mines, Page 52.
 - ✓ Horn Silver Mine, Location certificate in Book 9, Records of Mines,
Page 426. Minerals only except Lots.
 - ✓ Lucky Cuss Mines, Lot No. 40, 20.36 Acres.
 - ✓ McCann, described in Book 3, Transcribed Records of Mines, Page 763.
 - ✓ Narrow Gauge in Book 12, Records of Mines, Page 137. The last name
claim contains no surface ground.
 - ✓ North Extension of Sulphuret, Lot No. 71, .85 Acre.
 - ✓ Owl's Last Hoot, Lot No. 209, 4.45 Acres.
 - ✓ Owl's Nest, Lot No. 99, 20.11 Acres.
 - ✓ Southwesterly Corner of Tranquillity, part of Lot No. 49, .134 Acre,
described in Book 11 d/m, Page 40.
 - ✓ Surveyor, Lot No. 95, 1.80 Acres. NOTE: Should be Survey.
 - ✓ The Northwesterly portion of the Sulphuret Mine, more particularly
described in Book 11 d/m, Page 40. Said Sulphuret Mine is described
in U.S. Patent as Lot No. 48, 11.30 Acres.
 - ✓ Toughnut Mine, Lot No. 41, 17.80 Acres.
 - ✓ Tribute Mines, Lot No. 90, 17.80 Acres.
 - ✓ Way Up Mine, Lot No. 53, 19.90 Acres. Minerals only except Lots.
 - ✓ Wedge, Lot No. 123, 11.33 Acres.
 - ✓ West Side Mine, Lot No. 91, 20.50 Acres.
 - ✓ Tribute Mine, Lot No. 90, 17.80 Acres.

together with all mills and machinery thereon.
Deed given per judgment against Grantor at Case No. 2029.

9. Tax Certificate, Book 6 misc., Page 273, dated 3/23/1899, recorded 8/18/1902.

Grantor: Cochise County Treasurer

Grantee: Sam W. Cheyney

- ✓ Defense Mine #88 - 20.33 Acres.
- ✓ East Side #89 - 10.90 Acres.
- ✓ East Side #2, #124 - 2.57 Acres.
- ✓ First South Extension Toughnut, #72 - 11.11 Acres.
- ✓ Goodenough, #87 - 15.72 Acres.
- ✓ Gilded Age & Lots...
- ✓ Lucky Cuss Mine, #40, 20.56 Acres.
- ✓ North Extension of Sulphuret, #71 - .85 Acres.
- ✓ Owl's Last Hoot, #209 - 4.25 Acres.
- ✓ Owls Nest, #99 - 20.11 Acres.
- ✓ Surveyor, #95 - 1.80 Acres - NOTE: should be Survey.
- ✓ Sulphuret, #48 - 11.33 Acres.
- ✓ Toughnut, #41 - 20.60 Acres.
- ✓ Tribute, #90 - 17.80 Acres.
- ✓ Tranquillity, #49 - 1.54 Acres.
- ✓ West Side, #91 - 20.50 Acres.
- ✓ Way Up & Lots.... - 19.90 Acres.
- ✓ Wedge, #123 - 11.33 Acres
- ✓ Hornsilver Imp. & Girard Mill

NOTE: At end of above document the Grantee assigned all his interest to:
E. B. Gage

Above mines were assessed to Tombstone Mill & Mining Company for
1898 - subject to redemption in one year from date.

No Reservation.

10. **Mining Deed, Book 14 d/m, Page 523, dated 2/6/1901, recorded 8/18/1902.**

Grantor: Waldron J. Cheyney and Fanny P. Cheyney, his wife

Grantee: E. G. Gage

Conveys: All the estate, right, title, interest, property, possession, claims and demand whatsoever.....

Covers: ✓ **Defense**, Lot No. 88 - 20.33 Acres.

✓ **East Side**, Lot No. 89 - 10.90 Acres.

✓ **East No. 2**, Lot No. 124, 2.57 Acres.

✓ **Escondido**, Book 9, Records of Mines, Page 206.

✓ **First South Extension Tough Nut Mine**, designated as Lot No. 72 - 11.11 Acres.

✓ **Gilded Age Mine**, designated as Lot No. 52. The only surface ground of this mine are lots 17, 18, 19, 20, 21, 22, 23 and 24 in Block No. 6, and part of Lot No. 23 in Block No. 5, being forty feet off the southeasterly end thereof, by the width of said lot, according to the Map of Tombstone Townsite.

✓ **Goodenough**, Lot No. 87, 15.72 acres, with improvements thereon.

✓ **Hawk Eye**, Little Wonder, Book 14, Records of Mines, Page 52.

✓ **Horn Silver Mine**, location certificate recorded in Book 9, Record of Mines, Page 426. The only surface ground of this claim are parts of lots 9 and 10 in Block 18, Map of Tombstone townsite, as shown by deed recorded in Book 12, Deeds of Real Estate, Page 9, and improvements thereon.

✓ **Lucky Cuss Mine**, designated as Lot No. 40, 20.36 Acres and improvements thereon.

✓ **McCann** in Book 3, Transcribed Records of Mines, Page 763. Unpatented.

✓ **Narrow Edge**, Book 12, Records of Mines, Page 137. The last named claim contains no surface ground.

✓ **North Extension of Sulphuret**, Lot No. 71, .85 Acre

✓ **Northwest** portion of the Sulphuret Mine described in Book 11, Deeds of Mines, Page 40. Said Sulphuret Mine is designated in the U.S. Patent as Lot No. 48, 11.30 Acres.

✓ **Owl's Last Hoot**, Lot No. 209, 4.45 Acres.

✓ **Owl's Nest**, Lot No. 99, 20.11 Acres.

✓ **Southeasterly Corner Tranquillity**, being part of Lot No. 49, .134 of an Acre, described in Book 11, Deeds of Mines, Page 40.

✓ **Surveyor**, Lot No. 95, 1.80 Acres. NOTE: Should be Survey.

✓ **Tough Nut Mine**, Lot No. 41, 17.80 Acres, together with the improvements thereon.

✓ **Tribute Mine**, designated as Lot No. 90, 17.80 Acres, and improvements thereon.

✓ **Way Up Mine**, designated as Lot No. 53, 19.90 Acres. The only surface ground of this mine are Lots No. 17, 18, 19, 20, 21, 22, 23 & 24 in Block 8 per map of the Tombstone Townsite.

✓ **Wedge**, Lot No. 123, 11.33 Acres.

✓ **West Side Mine**, designated as Lot N. 91, 20.50 Acres and improvements thereon.

Also, those two certain tracts of land situated in the County of Cochise, containing five acres each; both lying and being on the north side of San Pedro River at and near the old Village of Charleston and called the "Gird Mine site" and the "Corbin Mine site."

Together with the mills, machinery and buildings thereon; and all water rights.

No Reservation.

11. **Quit Claim Deeds of Mines, Book 14 d/m, Page 517, dated 4/1/1901, recorded 8/18/1902.**
Grantor: Sam W. Cheyney (NMS)
Grantee: E. B. Gage
Those certain mining claims in the Tombstone Mining District:
Conveys: All the estate, right, title, interest, property, possession, claims and demand whatsoever together with all the dips, spurs and angles, and all the metals, ores, gold and silver...
Covers: **Defense**, Lot No. 88, 20.33 Acres.
East Side, Lot No. 89, 10.90 Acres.
East Side No. 2, Lot No. 124, 2.57 Acres.
Escondito, Book 9, Records of Mines, Page 206. Unpatented Mining Claim.
First South Extension Tough Nut Mine, designated as Lot 72, .11 Acres. NOTE: Acreage is wrong.
Gilded Age Mine, designated as Lot No. 52. The only surface ground of this mine included are lots number 17, 18, 19, 20, 21, 22, 23 and 24 in Block No. 6 and part of Lot No. 23 in Block No. 5 being forty feet off the southeasterly end thereof, by the width of said lot.
Goodenough, Lot No. 87, 15.72 Acres with improvements thereon.
Hawk Eye, Little Wonder, Book 14, Records of Mines, Page 52. Unpatented Mining Claim.
Horn Silver Mine, location certificate recorded in Book 9, Record of Mines, Page 426. The only surface ground of this claim are parts of Lots No. 9 and 10 in Block No. 18 map of Tombstone townsite as shown by deed recorded in Book 12, Deeds of Real Estate, Page 9, and improvements thereon.
Lucky Cuss Mine, designated as Lot No. 40, 20.36 Acres, and improvements thereon.
McCann, in Book 3, Transcribed Records of Mines, Page 763. Unpatented Mining Claim.
Narrow Gauge, Book 12, Records of Mines, Page 137. The last named claim contains no surface ground. Unpatented Mining Claim.
North Extension of Sulphuret, Lot No. 71, .85 Acre.
Northwesterly portion of the Sulphuret Mine described in Book 11. Deeds of Mines, Page 40. Said Sulphuret Mine is designated as Lot No. 48, 11.30 Acres.
Owl's Last Hoot, Lot No. 209, 4.45 Acres.
Owl's Nest, Lot No. 99, 20.11 Acres.
Southwesterly Corner of Tranquillity, being part of Lot No. 49, .134 of an acre, more particular description in Book 11, Deeds of Mines, Page 40.
Surveyor, Lot No. 95, 1.80 Acres. NOTE: Should be Survey.
Tough Nut Mine, designated as Lot No. 41, 17.80 Acres, together with the improvements thereon.
Tribute Mine, designated as Lot No. 90, 17.80 Acres; and improvements thereon.
- Way Up Mine**, designated as Lot No. 53, 19.90 Acres. The only surface ground of this mine are the lots situated in the City of Tombstone and number 17, 18, 19, 20, 21, 22, 23 and 24 in Block No. 8.
Wedge, Lot No. 123, 11.33 Acres.
West Side Mine, designated as Lot No. 91, 20.50 Acres and improvements thereon.
Also, those two certain tracts of land situated in the County of Cochise, containing five acres each; both lying and being on the north side of San Pedro River at and near the old Village of Charleston and called the "Gird Mine site" and the Corbin Mine site."

Together with the mills, machinery and buildings thereon.
No Reservation.

17. **Mining Deed, Book 14 d/m, Page 530, dated 7/10/1902, recorded 8/18/1902.**
Grantor: The Tombstone Mill & Mining Company, By: Frederick J. Stimson and Charles Dickinson, Trustees
Grantee: The Tombstone Consolidated Mines Company, LTD of Arizona
Conveys: All interest, mining rights, minerals, buildings, machinery...
Covers: **Defense Lode**, containing about 20.23 Acres. Being Mineral Entry No. 117, Lot No. 88, Patent No. 5504.
East Side Lode, containing 16.90 Acres. Being Mineral Entry No. 84, Lot No. 89, Patent No. 5244.
East Side No. 2 Lode, No. 124, containing about 2.57 Acres.
Escondido Mine, location notice recorded in Book 9 of Mines at Page 205. Said mining claim is a relocation of the "Cut Off" Mining Claim conveyed to The Tombstone Mill and Mining Company and recorded in Book 11 of Deeds of Mines at pages 3, 6, & c.
Gilded Age Lode, being mineral entry No. 51, Lot No. 52, Patent No. 9107.
Girard Mine and the Toughnut South Extension Lode, containing about 11.11 Acres. Being mineral entry No. 59, Lot No. 72, and Patent No. 5308.
Good Enough Lode, being Mineral Entry No. 77, Lot #87.
Horn Silver, metes and bounds description, being the same property described in Book 10 of Deeds, Page 437.
Little Wonder and Hawk Eye mining - metes and bounds. Location notice recorded in Book 3 Records of Mines, Page 436, and 436 Transcribed Records.
Lucky Cuss Lode, containing about 20.56 Acres. Being Mineral Entry No. 116, Lot No. 40. Patent No. 5503.
McCann Mining Claim, location notice record in Book 3, Transcribed Records of Mines at Page 763.
Owl's Last Hoot, containing about 2.57 Acres.
Owl's Nest Lode, containing about 20.10 Acres. Being Mineral Entry No. 11, Lot No. 97.
North Extension Sulphuret Mine, bounded as follows:
Beginning at the northeast corner monument of the Sulphuret Mining claim, and running thence northwesterly along the western boundary line of the "Toughnut" extension claim 250 feet more or less to the Northwest corner of the said "Toughnut Extension" claim;
thence southeasterly along the northern boundary of the "Survey" claim 75 feet more or less to the northwest corner of the said "Survey" claim;
thence southerly along the eastern boundary of the "Survey" and West Side claims 500 feet more or less to the northwest corner monument of the "Sulphuret" mining claim, being the point where the said corner intersects said eastern boundary of the "West Side claim";
thence northeastwardly along the within boundary of the "Sulphuret" 600 feet or thereabouts to the place of beginning.
Sulphuret Mining Claim, consisting of three parcels respectively described as follows:
First: All that portion of the "Tranquility" claim which lies southwesterly from a vertical plane drawn downward indefinitely through the following described line, viz. - a straight line drawn through the point where the southwest end line of said "Tranquility" claim is intersected by the line dividing the ground deeded by the Sulphuret Mining Company to the Contention Consolidated Mining Company from the ground still owned by the Sulphuret Mining Company and extended at right angles to said division line until the said line first above mentioned intersects the northwesterly side line of said Tranquility claim at a point about 41 feet distance from the northwest corner of said Tranquility claim designated by a stake marked "T.M.C. No. 3" (being the same premises which the Tranquility Mining Company by deed recorded in Book 6 Deeds of Mines, pages 132 & c, conveyed to the said North Sulphuret Mining Company in fee.

Second: All that part of the Sulphuret Mining claim officially surveyed the 19th day of February A.D. 1880 bounded as follows: Commencing at a post marked "S.M.C. No. 4" on the west side line of said Sulphuret claim; thence north 25° 56', West 10.02 1/3 chains to a post marked "S.M.C. No. 5"; thence north 58 degrees fifteen minutes, east 8.30 1/4 chains to a post marked "S.M.C. No. 6"; thence south 30° 45', east 8.56 1/2 chains to a post marked "S.M.C. No. 7"; thence south 49° 49', west one and thirty-nine hundredths chains to a post marked "S.M.C. No. 8"; and "T.M.C. No. 3"; thence south 39° 49', east 2.30 chains to a point on the east side or line of said Sulphuret claim, being also the southwest end line of the Tranquility Mining claim; thence south 58° 15', west 8.04 chains to a point on the west line of said Sulphuret claim; thence north 32° 15' west 1.20 chains to a post marked "S.M.C. No. 4; and place of beginning. (Being the same premises which the Sulphuret Mining Company, by deed dated the 9th day of June, A.D. 1881, and recorded in the Recorder's office aforesaid in Book 2 of Deeds of Mines, Page 547 & c, conveyed into the said North Sulphuret Mining Company in fee).

Third: All that part and parcel of the Sulphuret Mine lying between the portion of said mine deeded by the Sulphuret Mining Company to the Contention Consolidated Mining Company, and the portion deeded by said Sulphuret Mining Company to the North Sulphuret Mining Company last above described, and being more particularly described as follows: Commencing at a post marked "N. Sulph." on the west side line of said Sulphuret Mine; and running thence south 32° 15', East about 150 feet to the point where the west line of the Sulphuret is intersected by the north end line of that portion of the Sulphuret mine deeded to the Contention Consolidated Mining Company; thence along said last mentioned line north 58° 15', east 560.19 feet to where said line intersects the east side line of the Sulphuret mine; thence along said east side line North 39° 49' west 150 feet, more or less, to a stake marked "N. Sulph"; thence south 58° 15' west 530.64 feet to the place of beginning. (Being the same premises which the said Sulphuret Mining Company, by deed and recorded in Book 6, Deeds of Claims, Page 135 & c, conveyed to the said North Sulphuret Mining Company in fee). The above three tracts or parcels of land and premises being the same which the North Sulphuret Mining Company recorded in Book 8, Deeds of Mines, Page 171, & c, granted and conveyed to the said The United Sulphuret Mining Company of Arizona in fee; and the same which the said The United Sulphuret Mining Company of Arizona, but its deed, Recorder's office in Book 11, Mining Deeds, pages 40 & c., granted and conveyed to the

Tombstone Mine and Mining Company, the party of the first part hereto.

Survey Lode, containing 1.81 acres more or less. Being Mineral Entry No. 85, Lot No. 95, Patent No. 5245.

Toughnut Lode, being Mineral Entry No. No. 37, Lot No. 41, as per Patent Number 4355.

Tribute Lode, containing 17.81 Acres. Being Mineral Entry No. 86, Lot No. 90.

Way Up Lode, being Mineral Entry No. 79, Lot No. 53, Patent No. 7666.

Wedge Lodge, as Lot No. 123 - metes and bounds designated.

West Side Lode, being Lot No. 91, containing about 20.55 Acres. Being Entry No. 83, Lot No. 91, patented by Patent No. 5249.

All that parcel of land - metes and bounds - being part of Lots 9 & 10 in Block 18 and recorded in Book 12 dre, Page 91.

No Reservation.

22. **Quit Claim Mining Deeds, Book 15 d/m, Page 314, dated 3/26/1903, recorded 3/26/1903.**

Grantor: E. B. Gage (NMS)

Grantee: The Tombstone Consolidated Maines Company, LTD, an Arizona Corporation

Conveys: All property, real personal, or mixed and all interest together with all the dips, spurs and angles, and all the metals, ores, gold and silver...

Covers: **Defense Lode**, 20.33 Acres, Mineral Entry No. 117, Lot No. 88, Patent No. 5504.

East Side Lode, 16.91 Acres, Mineral Entry No. 84, Lot No. 89, Patent No. 5244.

East Side No. 2 Lode, No. 124, 2.57 Acres.

Escandido Mine, located in Book 9 of Mines at Page 205. Said mining claim is a relocation of the "Cut Off" mining claim, and is the same property as that described in Book 11 of Deeds of Mines, at Pages 316.

Gilded Age Lode, Mineral Entry No. 51, Lot No. 52, Patent No. 9107, more particularly described in Book 9, Pages 45-6, Deeds of Mines.

Girard Mine and the Toughnut South Extension Lode, 11.11 Acres, Mineral Entry No. 59, Lot No. 72, Patent No. 5308.

Good Enough Lode, 15.75 Acres, being Mineral Entry No. 77, Lot No. 87.

Hawk Eye Mining Claim, location notice recorded in Book 3, Records of Mines, Page 437, Transcribed Records.

The Little Wonder and Hawk Eye parcels of land and premises being described in Book 11, Deeds of Mines, page 594.

Horn Silver Mining Claim, said mine being recorded in Book 9, Records of Mines, Page 426, and in Book 10 of Deeds, Page 437.

Little Wonder Mining Claim, location notice recorded in Book 3, Records of Mines, Page 436, Transcribed Records.

Lucky Cuss Lode, 20.56 Acres, Mineral Entry No. 116, Lot No. 40, Patent No. 5503.

McCann Mining Claim, location notice recorded in Book 3, Transcribed Records of Mines at Page 763.

Narrow Gauge, located January 1st, 1890, Recorded in Book 12, Page 137.

North Extension Sulphuret Mine, bounded as follows:

Beginning at the Northeast corner monument of the "Sulphuret" mining claim; and running thence northwesterly along the Western boundary line of the "Toughnut" extension claim 250 feet more or less to the northwest corner of the said "Toughnut Extension" claim;

thence Southeasterly along the northern boundary of the "Survey" claim 75 feet more or less to the Northwest corner of the said "Survey" claim;

thence Southerly along the eastern boundary of the "Survey" and "West Side claims 500 feet more or less to the northwest corner monument of the "Sulphuret" mining; being the point where the said corner intersects said eastern boundary of the "West Side Claim";

thence northeastwardly along the northern boundary of the "Sulphuret" 600 feet or thereabouts to the place of beginning.

Owl's Last Hoot, 4.45 acres.

Owl's Nest Lode, 20.10 Acres, Mineral Entry No. 11, Lot No. 97.

Sulphuret Mining Claim consisting of three parcels respectively described as follows:

First: All that portion of the Tranquility claim which the Tranquility Mining Company by deed dated the 11th day of September A.D. 1882, and recorded in the Recorder's office of Cochise County aforesaid in

Book 6 of Deeds of Mines, Pages 132 & e, conveyed to the said North Sulphuret Mining Company in fee.

Second: All that part of the Sulphuret Mining claim officially surveyed the 19th day of February A.D. 1880, which the Sulphuret Mining Company, by deed dated the 9th day of June A.D. 1881, and recorded in the Recorder's office aforesaid in Book 2 of Deeds of Mines, pages 547 & c, conveyed unto the said North Sulphuret Mining Company in fee.

Third: All that part and parcel of the Sulphuret Mine lying between the portion of said mine deeded by the Sulphuret Mining Company to the Contention Consolidated Mining Company, and the portion deeded by said Sulphuret Mining Company to the North Sulphuret Mining Company last above described which the said Sulphuret Mining Company, by deed dated the 12th day of September, 1882, and recorded in the Recorder's office aforesaid, in Book 6, Deeds of Mines, page 135 & c, conveyed to the said North Sulphuret Mining Company in fee.

The above three tracts or parcels of land and premises being the same which the North Sulphuret Mining Company, by its deed bearing the date the 29th day of April, A.D. 1884, and recorded in Book 8, Deeds of Mines, pages 171 & c, and the same which is recorded in Book 11, Mining Deeds, page 40.

Survey Lode, 1.81 Acres, Mineral Entry No. 85, Lot No. 95, Patent No. 5245.

Toughnut Lode, 20.66 Acres, Mineral Entry No. 37, Lot No. 41, Patent No. 4355.

Tribute Lode, 17.80 Acres, Mineral Entry No. 86, Lot No. 90.

Way Up Lode, Mineral Entry No. 79, Lot No. 53, Patent No. 7666.

Wedge Lode, Lot No. 123, 11.33 Acres more fully described in U.S. Patent dated September 17th, 1886, recorded in Book 14, page 258, Cochise County Records of Deeds.

West Side Lode, Lot No. 91, 20.55 Acres, being entry No. 83, Patent No. 5249.

All that certain lot or parcel of land - metes and bounds -, being part of Lots 9 and 10 in said Block 18, and the same premises which is recorded in Book 12, Deeds Real Estate, Page 91.

No Reservation.

24. Quit Claim Mining Deed, Book 27 d/m, Page 335, dated 7/7/1914, recorded 7/7/1914.
- Grantor:** A. L. Grow, Acting Trustee in Bankruptcy of the Estate of the Tombstone Consolidated Mines Company, LTD, a corporation, Bankrupt
- Grantee:** Walter Douglas
- Conveys:** Those certain Mining Claims in the Tombstone Mining Districts: All interest together with all the dips, spurs and angles, and all the metals, ores, gold and silver...
- Covers:** Alkey, Patent No. 14930, Book 12, Deeds of Mines, Page 261.
Banner, Patent No. 36238, Book 15, Deeds of Mines, Page 386.
Boss, Patent No. 35876, Book 14, Deeds of Mines, page 594.
Blue Monday, Patent No. 6661, Book 15, Deeds of Mines, Page 458.
Brother Jonathan, Patent No. 9932, Book 8, Deeds of Mines, Page 530.
Chance, Patent No. 24443, Book 11, Deeds of Mines, Page 550.
C.O.D., Patent No. 20949, Book 15, Deeds of Mines, Page 108.
Content, Patent No. 17386, Book 15, Deeds of Mines, Page 297.
Contact, Patent No. 12305, Book 9, Deeds of Mines, Page 536.
Contention, Patent No. 38126, Book 3, Transcribed Deeds of Mines, Page 394.
Cocopah, Patent No. 6278, Book 6, Deeds of Mines, Page 440.
Contentment, Patent No. 17387, Book 15, Deeds of Mines, page 300.
Defence, Patent No. 5504, Book 14, Deeds of Mines, Page 289.
East Side, Patent No. 5244, Book 14, Deeds of Mines, Page 272.
East Side No. 2, Patent No. 9785, Book 14, Deeds of Mines, Page 278.
Emerald, Patent No. 9998, Book 8, Deeds of Mines, Page 600.
Empire, Patent No. 14371, Book 11, Deeds of Mines, Page 76.
Extacy, Patent No. 7420, Book 8, Deeds of Mines, Page 87.
First South Extension of the Toughnut Lode, Patent No. 5308, Book 5, Deeds of Mines, Page 1.
Flora Morrison, Patent No. 9105, Book 8, Deeds of Mines, Page 177.
Gilded Age, Patent No. 9107, Book 9, Deeds of Mines, Page 34.
Good Enough, Patent No. 5111, Book 14, Deeds of Mines, Page 311.
Grand Central, Patent No. 5352, Book 5, Deeds of Mines, Page 24.
Grand Dipper, Patent No. 9997, Book 8, Deeds of Mines, Page 606.
Hard Up, Patent No. 11695, Book 27, Deeds of Mines, Page 278.
Herald, Patent No. 6655, Book 15, Deeds of Mines, Page 261.
Hidden Treasure, Patent No. 25510, Book 11, Deeds of Mines, Page 556.
Last Chance No. 2, Patent No. 21679, Book 11, Deeds of Mines, Page 553.
Lowell, Patent No. 24831, Book 12, Deeds of Mines, Page 615.
Lucky Cuss, Patent No. 5503, Book 14, Deeds of Mines, Page 295.
Maine, Patent No. 9933, Book 8, Deeds of Mines, Page 540.
Mayflower, Patent No. 24832, Book 15, Deeds of Mines, Page 360.
Mexican, Patent No. 12306, Book 9, Deeds of Mines, Page 541.
Moonlight, Patent No. 14658, Book 11, Deeds of Mines, Page 543.
Naumkeag, Patent No. 5403, Book 12, Deeds of Mines, Page 17.
New Year, Patent No. 6311, Book 12, Deeds of Mines, Page 260.
North Point, Patent No. 27531, Book 12, Deeds of Mines, Page 568.
North Extension of Sulphuret, Lot No. 71, notice of location recorded in Book 1, Transcribed Records of Mines, Page 415.
Owl's Last Hoot, Patent No. 22371, Book 27, Deeds of Mines, Page 297.
Owl's Nest, Patent No. 5502, Book 14, Deeds of Mines, Page 319.
Poor X, Patent No. 5095, Book 4, Deeds of Mines, Page 3.
Prompter, Patent No. 10499, Book 27, Deeds of Mines, Page 273.
Revenue, Patent No. 12797, Book 11, Deeds of Mines, Page 24.
San Pedro, Patent No. 6085, Book 27, Deeds of Mines, Page 290.
Shorty, Patent No. 7419, Book 8, Deeds of Mines, Page 93.
Silver Belt, Patent No. 36578, Book 15, Deeds of Mines, Page 382.
Silver Plume, Patent No. 6765, Book 9, Deeds of Mines, Page 497.
Silver Thread, Patent No. 16384, Book 11, Deeds of Mines, Page 564.
South Extension of Sulphuret described in Deed recorded in Book 15, Deeds of Mines, Page 94.
South Extension of Grand Central, Patent No. 7279, Book 7, Deeds of Mines, Page 100.
Standard, Patent No. 24325, Book 11, Deeds of Mines, Page 547.
Sulphuret, Patent No. 5131, Book 5, Deeds of Mines, Page 8.
Survey, Patent No. 5245, Book 14, Deeds of Mines, Page 304.
Survey, Patent No. 7544, Book 7, Deeds of Mines, Page 334.
Sydney, Patent No. 10049, Book 27, Deeds of Mines, Page 293.
Telephone, Patent No. 21569, Book 15, Deeds of Mines, Page 103.
Toughnut, Patent No. 4355, Book 14, Deeds of Mines, Page 263.
Tranquillity, Patent No. 5023, Book 3, Deeds of Mines, Page 565.
Tribute, Patent No. 5246, Book 14, Deeds of Mines, Page 325.

Triple EX, Patent No. 9931, Book 8, Deeds of Mines, Page 536.
Verde, Patent No. 18262, Book 12, Deeds of Mines, Page 265.
Vizina, Patent No. 5156, Book 27, Deeds of Mines, Page 299.
Way Up, Patent No. 5766, Book 5, Deeds of Mines, Page 396.
Wedge, Patent No. 10991, Book 14, Deeds of Mines, Page 258.
West Side, Patent No. 5249, Book 14, Deeds of Mines, Page 283.

One and fifteen-hundredths (1-15/100) acres of "ALTA" patented mine, Patent No. 7982, Book 7, Deeds of Mines, Page 405, fully described in Book 1, Miscellaneous Records, Page 475.

The Northwest portion of "SULPHURET" patented mine, in Book 11, Deeds of Mines, Page 40.

The Southwest portion of "TRANQUILLITY" patented mine, Book 11, Deeds of Mines, Page 40.

The aforesaid "EMPIRE" patented mine, being transferred subject to an unexpired lease of part of the surface ground thereof held by A. L. Grow, which lease by its terms expires June 1st, 1915.

Those certain unpatented lode mining claims situated in said district, county and state, particularly described as follows:

Apache Chief, Location Notice in Book 19, Records of Mines, Page 366.
Aunt Sally, Location Notice in Book 1, Records of Mines, Page 523, in Book 7, Transcribed Records of Mines, Page 47.
Big Comit, Location Notice in Book 5, Records of Mines, Page 472.
Bon Ton (also known as Addie"), Location Notice in Book 2, Records of Mines, Page 384, Amended Location Notice in Book 1, Transcribed Records of Mines, Page 209.

Buckskin, Location Notice in Book 29, Records of Mines, Page 179.
Buffalo, Location Notice in Book 32, Records of Mines, Page 254.
Cornell, Location Notice in Book 22, Records of Mines, Page 471.
Emerald South, Location Notice in Book 7, Records of Mines, Page 589.
Erie, Location Notice in Book 18, Records of Mines, Page 542.
Escondido, Location Notice in Book 9, Records of Mines, Page 205.
Florodora, Location Notice recorded in Book 15, Records of Mines, Page 562.

Fortuna, Location Notice recorded in Book 15, Records of Mines, Page 376.

General Grant, Location Notice recorded in Book 19, Records of Mines, Page 407.

Hawk Eye, Location Notice, Book 3, Transcribed Records of Mines, Page 437, and Amended Location Notice in Book 14, Records of Mines, Page 52.

Hawk Eye Little Wonder, Location Notice in Book 14, Records of Mines, Page 52.

Head Centre, Location Notice Book 1, Transcribed Records of Mines, Page 249, and Supplemental Location Notice Book 1, Transcribed Miscellaneous Records, Page 87.

Horn Silver, Location Notice recorded in Book 9, Records of Mines, Page 426.

Houghton, Location Notice in Book 22, Records of Mines, Page 470.

Illinois, Location Notice in Book 19, Records of Mines, Page 6.

Little Comet, Location Notice in Book 8, Records of Mines, Page 236.

Little Wonder, Location Notice in Book 3, Transcribed Records of Mines, Page 436, and Amended Location Notice Book 14, Records of Mines, Page 52.

McCann, Location Notice in Book 3, Transcribed Records of Mines, Page 763.

Michigan, Location Notice in Book 22, Records of Mines, Page 472.

Miners Dream, Location Notice in Book 11, Records of Mines, Page 237.

Narrow Gauge, Location Notice in Book 12, Records of Mines, Page 137.

Ninety Eight, Location Notice in Book 14, Records of Mines, Page 506.

Ninety Nine, Location Notice in Book 15, Records of Mines, Page 65.

Oregon, Location Notice in Book 14, Records of Mines, Page 753, and Amended Location Notice in Book 15, Records of Mines, Page 335.

Protection, Location Notice in Book 14, Records of Mines, Page 528.

San Rafael, Location Notice in Book 3, Transcribed Records of Mines, Page 252.

Silver Brick, Location Notice in Book 11, Records of Mines, Page 390.

Silver Chief, Location Notice in Book 14, Records of Mines, Page 590.

Southern Belle, Mineral Survey No. 815, Lot No. 109, Location Notice in Book 1, Transcribed Records of Mines, Page 275.

Yellow Jacket, Location Notice in Book 1, Transcribed Records of Mines, Page 248, Supplemental Location Notice in Book 1, Transcribed Miscellaneous Records, Page 86.

Together with all dips, spurs and angles, and also all the metals, ores, gold and silver bearing quartz, rock and earth therein, and all the rights, privileges and franchises thereto.

Those certain lots in the city of Tombstone, County of Cochise, State of Arizona.

Lots 15, 17, 19, 20, 21, 22, and 40 feet S.E. end of 23, Block 5.

Lots part of 1 to 10 inclusive, Block 5 1/2.
Lots 5, 6, 13 to 24, inclusive, Block 6.
Lots 1, 5, 6, 11 to 21 inclusive, Block 7.
Lots 1 to 24 inclusive, Block 8.
Lots 1 to 24 inclusive, Block 9.
Lots 1 to 5 inclusive, 8 to 24 inclusive, Block 10.
Lots 6 to 24, inclusive, Block 11.
Lots 9 to 10, Block 18.
Lots 17 and 18, Block 21.
Lots part of 15 and 16 to 22, inclusive, Block 23.
Lots 2 to 10 inclusive, 14 to 23 inclusive, Block 24.
Lots 1 to 4 inclusive, 8, part of 9 to 11, all of 12 to 24 inclusive, Block 25.
Lots 3, 4 part 11, all of 12 and 20, Block 37.
Lots 1, 2, 5 to 20 inclusive, Block 30.
Lots 1 to 8 inclusive, part of 9, 11, 12; all of 23 and 24, Block 39.
Lots 17 and 18, Block 48.
Lots 22, 23 and 24, Block 49.
Lots 5 to 9 inclusive, 13 to 18 inclusive, Block 50.
Lots 15 and 16; 5 to 14 inclusive, 19 and 20, Block 51.
Lots part 1, 3 and 4; all 5, 6, 12, 13 and 14, Block 64.
Lots 4 to 24 inclusive, Block 65.
Lots 1 to 10 inclusive, Block S.
Lots 1, 4 to 22 inclusive, Block D.
Lots 1 to 6 inclusive, Block E.
Lots 1 to 4 inclusive, Block F.
Lots 1 to 10 inclusive, Block G.
Lots 14 and 15, Block O.
Lots part of 3, 4, 5, and 6; all 9 and 10; part 11 and 12; all 13 and 14, Block P.
Lots 1 to 6, 16 to 24, inclusive, Block R.
Lots 1 to 10 inclusive, Block T.

Also that certain lot, piece or parcel of land described in Book 15, Deeds of Mines, Page 306.

That portion of the Mexican grant of land known as San Juan de Las Boquillas y Nogalos on the San Pedro River in said County and Territory upon which is built and situated the quartz mill of the Grand Central Mining Company with a frontage of 40 rods on said river on either side, northerly and southerly of said quartz mill, and running easterly from in a river to the eastern boundary of said grant, that is 80 rods frontage on said river, and running with the same width easterly to the eastern boundary line of said grant, with the said quartz mill in its entire eastern and western line.

Together with all improvement, Tenements, hereditaments, and appurtenances...All mining and milling equipment, boilers, engines...
No Reservation.

Page 306

PATENT & PLAT

THE UNITED STATES OF AMERICA

To all to whom these presents shall come, Greeting:

WHEREAS, in pursuance of the provisions of the Revised Statutes of the United States, Chapter Six, Title Thirty-two, there have been deposited in the General Land Office of the United States the Plat and Field Notes of survey of the claim of the Way Up Mining Company upon the

Way Up Lode

accompanied by the Certificate of the Register of the Land Office at Tucson, in the Territory of Arizona, whereby it appears that, in pursuance of the said Revised Statutes of the United States, the said

Way Up Mining Company

did, on the twenty second day of October, A. D. 1881, enter and pay for said mining claims or premises, being Mineral Entry No. 79, in the series of said Office, designated by the Surveyor General as Lot No. 50, embracing a portion of the unincorporated public domain

in the Tombstone Mining District in the County of Cochise Territory of Arizona, in the District of Lands subject to sale at Tucson, containing sixteen and ninety hundredths (16 ⁹⁰/₁₀₀) acres of land, more or less

and, according to the returns on file in the General Land Office, bounded, described, and platted as follows, with magnetic variation at eleven (11) degrees fifty (50) minutes East, to wit:

Beginning at Original Monument at center of the Southwestern boundary of the claim, a Post four (4) inches square in ground of stones, marked N. M. No. 6, from which a Shaft bears North sixty (60) degrees twenty (20) minutes East at the distance of eleven (11) feet therefrom said Original Monument, South fifty eight (58)

conformity with the said

ing person hereinbefore

of said survey not herein

his heirs

conditions and stipulations:

entered by the proprietor of any

water rights for mining,

Colorado

PRESIDENT OF THE

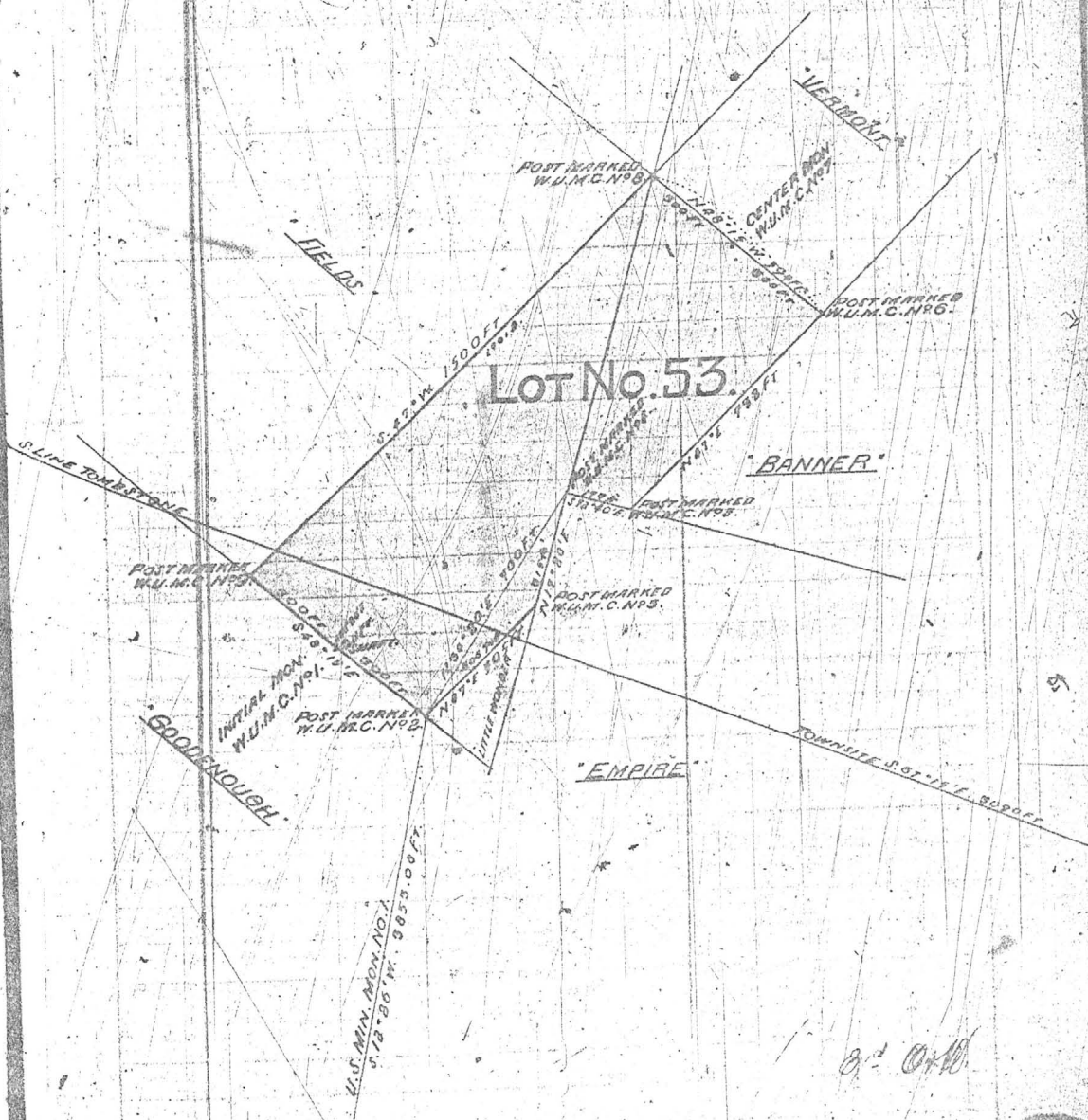
and one thousand eight hundred and

Secretary

marked "W. M. No. 6 No. 5": Thence, South forty seven
(47) degrees East, fourteen hundred and one (1401) feet
to southerly boundary of the Township Townsite,
fifteen hundred (1500) feet to a Post four (4) inches
square, in mound of stones, marked "W. M. No. 6
No. 9": Thence, South forty eight (48) degrees fifteen
(15) minutes East, three hundred (300) feet to the place
of beginning, containing sixteen and a ninety
thousandths (19.700) acres of land, more or less,
and embracing fifteen hundred (1500) linear feet
Northeasterly from Initial Monument on said
Way up Grade, as represented by yellow shading
in the following plat.

Q. 500
of the
a south
which
twelve
the 15
in and
not said
48 degrees
seven
er of
eight (48)
thence
ce from
East
6.70 feet
for
mounds
No. 6
No. 5
the
degrees
a fifteen
mound
being
the
ce South
to
it from
W. M.
ues East,
Post
marked
48 de-
a (300)
idary of
m mound
dary
to the
stones

Var. 11° 50' E.



Now know YE, that the United States of America, in consideration of the premises, and in conformity with the act
Howard Statutes of the United States, HAVE GIVEN AND GRANTED, and by these presents DO GIVE AND GRANT, unto the said

Way Up Mining Company

and to their successors, and assigns, the said mining premises hereinafter
described as Lot No 53, embracing a portion of the unsurveyed
public domain

with the exclusive right of possession and enjoyment of all the land included within the exterior lines of said survey not herein
expressly excepted from these presents, and of fifteen hundred (1500)
linear feet of the said Way Up vein, lode, ledge, or
deposit for the length hereinbefore described, throughout its entire depth, although it may enter the land adjoining, and also of
all other veins, lodes, ledges, or deposits throughout their entire depth, the tops or apexes of which lie inside the exterior lines
of said survey at the surface extended downward vertically, although such veins, lodes, ledges, or deposits in their downward
course may so far depart from a perpendicular as to extend outside the vertical side lines of said survey: Provided, That the
right of possession hereby granted to such outside parts of said veins, lodes, ledges, or deposits shall be confined to such
portions thereof as lie between vertical planes drawn downward through the end lines of said survey at the surface, so
continued in their own direction that such vertical planes will intersect such exterior parts of said veins, lodes, ledges, or deposits:

Excepting and excluding however from these presents all town-
ship rights upon the surface, and there are hereby expressly
excepted and excluded from the same all houses, buildings,
structures, lots, blocks, streets, alleys or other municipal im-
provements on the surface of the above described premises, not
belonging to the grantee herein, and all rights necessary or proper
to the occupation, possession and enjoyment of the same.

And provide further, That nothing in this conveyance shall authorize the grantee herein, their successors

or assigns, to enter upon the surface of a mining claim owned or possessed by another:
TO HAVE AND TO HOLD said mining premises, together with all the rights, privileges, immunities, and appurtenances
of whatsoever nature thereunto belonging, unto the said

Way Up Mining Company

and to their successors, and assigns forever, subject, nevertheless, to the following conditions and stipulations:

First, That the grant hereby made is restricted to the land hereinbefore described as Lot No 53
with fifteen hundred (1500) linear feet
of the Way Up vein, lode, ledge, or deposit for the length aforesaid
throughout its entire depth, as aforesaid, together with all other veins, lodes, ledges, or deposits throughout their entire depths
as aforesaid, the tops or apexes of which lie inside the exterior lines of said survey.

Second, That the premises hereby conveyed, with the exception of the surface, may be entered by the proprietor of any
other vein, lode, ledge, or deposit, the top or apex of which lies outside the exterior limits of said survey, should the same in
its downward course be found to penetrate, intersect, extend into, or underlie the premises hereby granted, for the purpose of
extracting and removing the ore from such other vein, lode, ledge, or deposit.

Third, That the premises hereby conveyed shall be held subject to any vested and accrued water rights for mining,
agricultural, manufacturing, or other purposes, and rights to ditches and reservoirs used in connection with such water rights
as may be recognized and acknowledged by the local laws, customs, and decisions of courts.

Fourth, That in the absence of necessary legislation by Congress, the legislature of Arizona
may provide rules for working the mining claim or premises hereby granted, involving assessments, drainage, and other necessary
mine to its complete development.

IN TESTIMONY WHEREOF I, Chester A. Arthur PRESIDENT OF THE
UNITED STATES OF AMERICA, have caused these letters to be made PATENT, and the SEAL OF THE GENERAL LAND OFFICE
to be hereunto affixed.

GIVEN under my hand, at the City of Washington, the ninth day
of May, in the year of our Lord one thousand eight hundred and
eighty two, and of the INDEPENDENCE OF THE UNITED STATES the one
hundred and seventh

BY THE PRESIDENT: Chester A. Arthur

By Wm H. Brock

Secretary

S. H. Black

Recorder of the General Land Office

Recorded Vol. 73, Pages 157 to 163, inclusive.

GENERAL LAND OFFICE

THE UNITED STATES

To all to whom these

WHEREAS, in pursuance of the provisions

there have been deposited in the General Land Office

claim of Thomas Manning
Francis P. Osborn

Becky Sh

accompanied by the Certificate of the Register of

the State of Idaho

of the United States, the said

Thomas Manning claim

did, on the sixteenth day

said mining claim or premises, being Mineral E

General as Lot No. 636, embracing

(22) and twenty two
of Range seventy three
Meridian

in the Russell State

at Central Co
(3 700) acres of land

and, according to the returns on file in the
variation as herein after

a Granite Rock 2
of stones marked
Corner of Section three
of Range seventy three
Meridian bears
fourteen (14) degree

199910-1

4506E
M.S. # 367

CITY OR ADDITION - SEC. LAND DESCRIPTION			SEC. OR LOT	TWP. OR BLK	RANGE	ACRES
WEDGE			#367	TOMBSTONE	14-20-22	11.32 11.32 ✓
YEAR	RECORD OWNER			SOURCE	ADDRESS	
52	Tombstone Development Co.			7/22/35		
	→ 52					

Year	50	51	52	53	54	55	56	57	58	59	60	61	62	63	64	65	No.
CITY OR ADDITION - SEC. LAND DESCRIPTION							SEC. OR LOT		TWP. OR BLK		RANGE		ACRES				
YELLOW JACKET									TOMBSTONE				18.75				
YEAR	RECORD OWNER							SOURCE		ADDRESS							
52	Tombstone Development Co.							7/22/35									
See Head Center - Yellow Jacket (one nine)																	

SURVEY NO. 367

Amended PLAT

OF THE

Wedge

MINING CLAIM.

Tombstone Mining District,

Cochise County,

ARIZONA.

Claimed by the Wedge Con. G. and S.

Mining Co.

Surveyed by H. B. Maxson U. S. D. S.

April 15, 1882

Amended Oct. 29 1884

Containing an Area of 17.33 Acres.

Scale 200 feet to the inch.

Variation 11° 53' East.

The original Field Notes of the Survey of the

Wedge Mining Claim from

which this plat has been made, have been examined and approved and are on file in this office; and I hereby certify that they furnish such an accurate description of said Mining Claim as will, if incorporated into a patent, serve fully to identify the premises; and that such reference is made therein to natural objects and permanent monuments, as will perpetuate and fix the locus thereof.

I further certify that the value of the labor and improvements placed thereon by the applicant or its grantors is not less than Five Hundred Dollars, and that said improvements consist of

Shaft 6x8ft 100ft deep

4x6" 6" "

4x6" 6" "

4x6" 6" "

4x6" 7" "

Cut 5x5" 15" long

as appears by the report of the Deputy Surveyor and the testimony of two disinterested witnesses.

And I further certify that this is a correct Plat of said Mining Claim, made in conformity with said original Field Notes of the survey thereof.

Royce Johnson

U. S. Surveyor General's Office,
Tucson, Arizona,

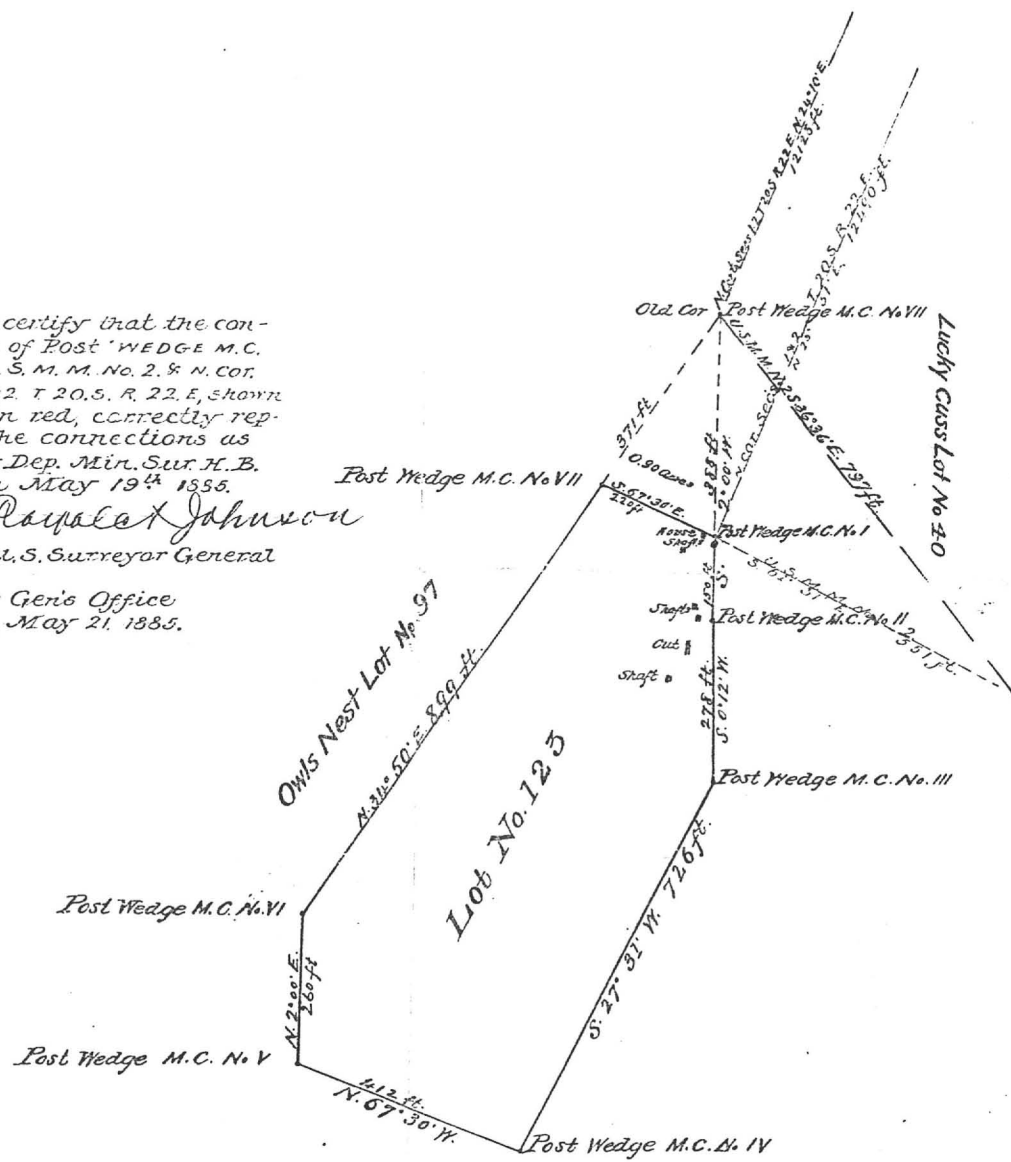
December 22 1884

I hereby certify that the connections of Post WEDGE M.C. No. 1, U. S. M. M. No. 2, & N. COT. to Secs. 18, 2, T 20. S. R. 22. E, shown on plat in red, correctly represent the connections as made by Dep. Min. Sur H. B. Maxson May 19th 1885.

Royce Johnson

U. S. Surveyor General

U. S. Surveyor Gen's Office
Tucson Ariz. May 21, 1885.



Patent No. 10941
Serial No.

92 609 12 002 1 10 12 88 04 29 88
CO BK HP PAR S C RUN DATE FILE DATE

1 TOWNSTONE DEVELOPMENT CO
2 BOX 1445
3 GRAND ISLAND NE 68601

92 609 12 002 02 BK HP PAR :
FOR THE COUNTY OF COCHISE
T H P R O V E H E N T S
8604 1558
USAGE CLASS 3604
ASSY RATIO 15
Z OF FCV 100 AV
CUR FCV 26,658
SOURCE ASSESSOR 13,865

1558
MARKET COST/HKI
COSS/HKI
ASSESSOR
CO BOARD
ST BOARD
CUR FCV: 1,558
AV: 1,558

---S A L E S A N D T R A N S F E R---
PAGE
DOCKET TYPE
DATE OF SALE
SALE PRICE

---S P E C I A L D I S T R I C T---
CODE UNITS
SPE C I A L D I S T R I C T UNITS

APP DATE CONSTR YR
PHY COMD LIVING
CLAS
HEAT
GAR/CPT

01 PAT MINES IN THE MNG DIST IN SECS
02 POR DE BLUE MONDAY 8 13 AC BUREAU
03 COB 11 51 AC CORNELL 17 99 AC EAST
04 AC: EMERALD 15 27 AC EMERALD SOUTH
05 14 62 AC HERALD 7 11 AC HIDDEN
06 POR DE HERALD 20 56 AC MAMMOTH 12 86 AC
07 LUCKY CHISS 19 81 AC POR OF NINE
08 HICKMAN 18 43 AC POR OF NINE
09 AC: PROMPTER 19 81 AC RATTLESNAKE
10 AC 13 22 AC SHORR 11 98 AC
11 N 120 R22 TOTAL 401.195 AC

---C O S T D A T A---
REV IMP APP DATE CLASS GRADE EXT WALLS
001 03 31 81 50 NONE

HEAT COOL RSST FIRE PHY-CORD OBS HD/LC WALL Z COMP
NONE NONE NONE NONE AVG

IFR CONST-YR TOTAL SOFT TOTAL ADDS IMP VALUE
1981 1000 1558

END OF PIC RECORD

8. **Mining Deed, Book 12 d/m, Page 367, dated 4/28/1899, recorded 4/28/1899.**
Grantor: The Tombstone Mill & Mining Company, a corporation judgment debtor -
By: Cochise Co., Sheriff
Grantee: Waldron J. Cheyney
Conveys: All right, title and interest now and in the future of judgment debtor
together with all the dips, spurs and angles, and all the metals, ores,
gold and silver...
Covers:
- ✓ Defense, Lot No. 88, 20.33 Acres.
 - ✓ East Side, Lot No. 89, 10.90 Acres.
 - ✓ East Side No. 2, Lot No. 124, 2.57 Acres.
 - ✓ Escondido, described in Book 9, Records of Mines, Page 206.
 - ✓ First South Extension Toughnut Mine, Lot No. 72, 11.11 Acres.
 - ✓ Gilded Age Mine, Lot No. 52. Minerals only except Lots.
 - ✓ Goodenough, Lot No. 87, 15.72 Acres.
 - ✓ Hawk Eye-Little Wonder in Book 14, Records of Mines, Page 52.
 - ✓ Horn Silver Mine, Location certificate in Book 9, Records of Mines,
Page 426. Minerals only except Lots.
 - ✓ Lucky Cuss Mines, Lot No. 40, 20.36 Acres.
 - ✓ McCann, described in Book 3, Transcribed Records of Mines, Page 763.
 - ✓ Narrow Gauge in Book 12, Records of Mines, Page 137. The last name
claim contains no surface ground.
 - ✓ North Extension of Sulphuret, Lot No. 71, .85 Acre.
 - ✓ Owl's Last Hoot, Lot No. 209, 4.45 Acres.
 - ✓ Owl's Nest, Lot No. 99, 20.11 Acres.
 - ✓ Southwesterly Corner of Tranquillity, part of Lot No. 49, .134 Acre,
described in Book 11 d/m, Page 40.
 - ✓ Surveyor, Lot No. 95, 1.80 Acres. NOTE: Should be Survey.
 - ✓ The Northwesterly portion of the Sulphuret Mine, more particularly
described in Book 11 d/m, Page 40. Said Sulphuret Mine is described
in U.S. Patent as Lot No. 48, 11.30 Acres.
 - ✓ Toughnut Mine, Lot No. 41, 17.80 Acres.
 - ✓ Tribute Mines, Lot No. 90, 17.80 Acres.
 - ✓ Way Up Mine, Lot No. 53, 19.90 Acres. Minerals only except Lots.
 - ✓ Wedge, Lot No. 123, 11.33 Acres.
 - ✓ West Side Mine, Lot No. 91, 20.50 Acres.
 - ✓ Tribute Mine, Lot No. 90, 17.80 Acres.

together with all mills and machinery thereon.
Deed given per judgment against Grantor at Case No. 2029.

9. Tax Certificate, Book 6 misc., Page 273, dated 3/23/1899, recorded 8/18/1902.

Grantor: Cochise County Treasurer

Grantee: Sam W. Cheyney

- ✓ Defense Mine #88 - 20.33 Acres.
- ✓ East Side #89 - 10.90 Acres.
- ✓ East Side #2, #124 - 2.57 Acres.
- ✓ First South Extension Toughnut, #72 - 11.11 Acres.
- ✓ Goodenough, #87 - 15.72 Acres.
- ✓ Gilded Age & Lots...
- ✓ Lucky Cuss Mine, #40, 20.56 Acres.
- ✓ North Extension of Sulphuret, #71 - .85 Acres.
- ✓ Owl's Last Hoot, #209 - 4.25 Acres.
- ✓ Owls Nest, #99 - 20.11 Acres.
- ✓ Surveyor, #95 - 1.80 Acres - NOTE: should be Survey.
- ✓ Sulphuret, #48 - 11.33 Acres.
- ✓ Toughnut, #41 - 20.60 Acres.
- ✓ Tribute, #90 - 17.80 Acres.
- ✓ Tranquillity, #49 - 1.54 Acres.
- ✓ West Side, #91 - 20.50 Acres.
- ✓ Way Up & Lots.... - 19.90 Acres.
- ✓ Wedge, #123 - 11.33 Acres
- ✓ Hornsilver Imp. & Girard Mill

NOTE: At end of above document the Grantee assigned all his interest to:
E. B. Gage

Above mines were assessed to Tombstone Mill & Mining Company for
1898 - subject to redemption in one year from date.

No Reservation.

10. **Mining Deed, Book 14 d/m, Page 523, dated 2/6/1901, recorded 8/18/1902.**

Grantor: Waldron J. Cheyney and Fanny P. Cheyney, his wife

Grantee: E. G. Gage

Conveys: All the estate, right, title, interest, property, possession, claims and demand whatsoever.....

Covers: ✓ **Defense**, Lot No. 88 - 20.33 Acres.

✓ **East Side**, Lot No. 89 - 10.90 Acres.

✓ **East No. 2**, Lot No. 124, 2.57 Acres.

✓ **Escondido**, Book 9, Records of Mines, Page 206.

✓ **First South Extension Tough Nut Mine**, designated as Lot No. 72 - 11.11 Acres.

✓ **Gilded Age Mine**, designated as Lot No. 52. The only surface ground of this mine are lots 17, 18, 19, 20, 21, 22, 23 and 24 in Block No. 6, and part of Lot No. 23 in Block No. 5, being forty feet off the southeasterly end thereof, by the width of said lot, according to the Map of Tombstone Townsite.

✓ **Goodenough**, Lot No. 87, 15.72 acres, with improvements thereon.

✓ **Hawk Eye**, Little Wonder, Book 14, Records of Mines, Page 52.

✓ **Horn Silver Mine**, location certificate recorded in Book 9, Record of Mines, Page 426. The only surface ground of this claim are parts of lots 9 and 10 in Block 18, Map of Tombstone townsite, as shown by deed recorded in Book 12, Deeds of Real Estate, Page 9, and improvements thereon.

✓ **Lucky Cuss Mine**, designated as Lot No. 40, 20.36 Acres and improvements thereon.

✓ **McCann** in Book 3, Transcribed Records of Mines, Page 763. Unpatented.

✓ **Narrow Edge**, Book 12, Records of Mines, Page 137. The last named claim contains no surface ground.

✓ **North Extension of Sulphuret**, Lot No. 71, .85 Acre

✓ **Northwest** portion of the Sulphuret Mine described in Book 11, Deeds of Mines, Page 40. Said Sulphuret Mine is designated in the U.S. Patent as Lot No. 48, 11.30 Acres.

✓ **Owl's Last Hoot**, Lot No. 209, 4.45 Acres.

✓ **Owl's Nest**, Lot No. 99, 20.11 Acres.

✓ **Southeasterly Corner Tranquillity**, being part of Lot No. 49, .134 of an Acre, described in Book 11, Deeds of Mines, Page 40.

✓ **Surveyor**, Lot No. 95, 1.80 Acres. NOTE: Should be Survey.

✓ **Tough Nut Mine**, Lot No. 41, 17.80 Acres, together with the improvements thereon.

✓ **Tribute Mine**, designated as Lot No. 90, 17.80 Acres, and improvements thereon.

✓ **Way Up Mine**, designated as Lot No. 53, 19.90 Acres. The only surface ground of this mine are Lots No. 17, 18, 19, 20, 21, 22, 23 & 24 in Block 8 per map of the Tombstone Townsite.

✓ **Wedge**, Lot No. 123, 11.33 Acres.

✓ **West Side Mine**, designated as Lot N. 91, 20.50 Acres and improvements thereon.

Also, those two certain tracts of land situated in the County of Cochise, containing five acres each; both lying and being on the north side of San Pedro River at and near the old Village of Charleston and called the "Gird Mine site" and the "Corbin Mine site."

Together with the mills, machinery and buildings thereon; and all water rights.

No Reservation.

11. Quit Claim Deeds of Mines, Book 14 d/m, Page 517, dated 4/1/1901, recorded 8/18/1902.
Grantor: Sam W. Cheyney (NMS)
Grantee: E. B. Gage
Conveys: Those certain mining claims in the Tombstone Mining District: All the estate, right, title, interest, property, possession, claims and demand whatsoever together with all the dips, spurs and angles, and all the metals, ores, gold and silver...
Covers: Defense, Lot No. 88, 20.33 Acres.
East Side, Lot No. 89, 10.90 Acres.
East Side No. 2, Lot No. 124, 2.57 Acres.
Escondito, Book 9, Records of Mines, Page 206. Unpatented Mining Claim.
First South Extension Tough Nut Mine, designated as Lot 72, .11 Acres. NOTE: Acreage is wrong.
Gilded Age Mine, designated as Lot No. 52. The only surface ground of this mine included are lots number 17, 18, 19, 20, 21, 22, 23 and 24 in Block No. 6 and part of Lot No. 23 in Block No. 5 being forty feet off the southeasterly end thereof, by the width of said lot.
Goodenough, Lot No. 87, 15.72 Acres with improvements thereon.
Hawk Eye, Little Wonder, Book 14, Records of Mines, Page 52. Unpatented Mining Claim.
Horn Silver Mine, location certificate recorded in Book 9, Record of Mines, Page 426. The only surface ground of this claim are parts of Lots No. 9 and 10 in Block No. 18 map of Tombstone townsite as shown by deed recorded in Book 12, Deeds of Real Estate, Page 9, and improvements thereon.
Lucky Cuss Mine, designated as Lot No. 40, 20.36 Acres, and improvements thereon.
McCann; in Book 3, Transcribed Records of Mines, Page 763. Unpatented Mining Claim.
Narrow Gauge, Book 12, Records of Mines, Page 137. The last named claim contains no surface ground. Unpatented Mining Claim.
North Extension of Sulphuret, Lot No. 71, .85 Acre.
Northwesterly portion of the Sulphuret Mine described in Book 11. Deeds of Mines, Page 40. Said Sulphuret Mine is designated as Lot No. 48, 11.30 Acres.
Owl's Last Hoot, Lot No. 209, 4.45 Acres.
Owl's Nest, Lot No. 99, 20.11 Acres.
Southwesterly Corner of Tranquillity, being part of Lot No. 49, .134 of an acre, more particular description in Book 11, Deeds of Mines, Page 40.
Surveyor, Lot No. 95, 1.80 Acres. NOTE: Should be Survey.
Tough Nut Mine, designated as Lot No. 41, 17.80 Acres, together with the improvements thereon.
Tribute Mine, designated as Lot No. 90, 17.80 Acres; and improvements thereon.

Way Up Mine, designated as Lot No. 53, 19.90 Acres. The only surface ground of this mine are the lots situated in the City of Tombstone and number 17, 18, 19, 20, 21, 22, 23 and 24 in Block No. 8.
Wedge, Lot No. 123, 11.33 Acres.
West Side Mine, designated as Lot No. 91, 20.50 Acres and improvements thereon.
Also, those two certain tracts of land situated in the County of Cochise, containing five acres each; both lying and being on the north side of San Pedro River at and near the old Village of Charleston and called the "Gird Mine site" and the Corbin Mine site."

Together with the mills, machinery and buildings thereon.
No Reservation.

17. **Mining Deed, Book 14 d/m, Page 530, dated 7/10/1902, reocrded 8/18/1902.**
Grantor: The Tombstone Mill & Mining Company, By: Frederick J. Stimson and Charles Dickinson, Trustees
Grantee: The Tombstone Consolidated Mines Company, LTD of Arizona
Conveys: All interest, mining rights, minerals, buildings, machinery...
Covers: **Defense Lode**, containing about 20.23 Acres. Being Mineral Entry No. 117, Lot No. 88, Patent No. 5504.
East Side Lode, containing 16.90 Acres. Being Mineral Entry No. 84, Lot No. 89, Patent No. 5244.
East Side No. 2 Lode, No. 124, containing about 2.57 Acres.
Escondido Mine, location notice recorded in Book 9 of Mines at Page 205. Said mining claim is a relocation of the "Cut Off" Mining Claim conveyed to The Tombstone Mill and Mining Company and recorded in Book 11 of Deeds of Mines at pages 3, 6, & c.
Gilded Age Lode, being mineral entry No. 51, Lot No. 52, Patent No. 9107.
Girard Mine and the Toughnut South Extension Lode, containing about 11.11 Acres. Being mineral entry No. 59, Lot No. 72, and Patent No. 5308.
Good Enough Lode, being Mineral Entry No. 77, Lot #87.
Horn Silver, metes and bounds description, being the same property described in Book 10 of Deeds, Page 437.
Little Wonder and Hawk Eye mining - metes and bounds. Location notice recorded in Book 3 Records of Mines, Page 436, and 436 Transcribed Records.
Lucky Cuss Lode, containing about 20.56 Acres. Being Mineral Entry No. 116, Lot No. 40. Patent No. 5503.
McCann Mining Claim, location notice record in Book 3, Transcribed Records of Mines at Page 763.
Owl's Last Hoot, containing about 2.57 Acres.
Owl's Nest Lode, containing about 20.10 Acres. Being Mineral Entry No. 11, Lot No. 97.
North Extension Sulphuret Mine, bounded as follows:
Beginning at the northeast corner monument of the Sulphuret Mining claim, and running thence northwesterly along the western boundary line of the "Toughnut" extension claim 250 feet more or less to the Northwest corner of the said "Toughnut Extension" claim;
thence southeasterly along the northern boundary of the "Survey" claim 75 feet more or less to the northwest corner of the said "Survey" claim;
thence southerly along the eastern boundary of the "Survey" and West Side claims 500 feet more or less to the northwest corner monument of the "Sulphuret" mining claim, being the point where the said corner intersects said eastern boundary of the "West Side claim";
thence northeastwardly along the within boundary of the "Sulphuret" 600 feet or thereabouts to the place of beginning.
Sulphuret Mining Claim, consisting of three parcels respectively described as follows:
First: All that portion of the "Tranquility" claim which lies southwesterly from a vertical plane drawn downward indefinitely through the following described line, viz. - a straight line drawn through the point where the southwest end line of said "Tranquility" claim is intersected by the line dividing the ground deeded by the Sulphuret Mining Company to the Contention Consolidated Mining Company from the ground still owned by the Sulphuret Mining Company and extended at right angles to said division line until the said line first above mentioned intersects the northwesterly side line of said Tranquility claim at a point about 41 feet distance from the northwest corner of said Tranquility claim designated by a stake marked "T.M.C. No. 3" (being the same premises which the Tranquility Mining Company by deed recorded in Book 6 Deeds of Mines, pages 132 & c, conveyed to the said North Sulphuret Mining Company in fee.

Second: All that part of the Sulphuret Mining claim officially surveyed the 19th day of February A.D. 1880 bounded as follows: Commencing at a post marked "S.M.C. No. 4" on the west side line of said Sulphuret claim;
thence north $25^{\circ} 56'$, West 10.02 $1/3$ chains to a post marked "S.M.C. No. 5";
thence north 58 degrees fifteen minutes, east 8.30 $1/4$ chains to a post marked "S.M.C. No. 6";
thence south $30^{\circ} 45'$, east 8.56 $1/2$ chains to a post marked "S.M.C. No. 7";
thence south $49^{\circ} 49'$, west one and thirty-nine hundredths chains to a post marked "S.M.C. No. 8"; and "T.M.C. No. 3";
thence south $39^{\circ} 49'$, east 2.30 chains to a point on the east side or line of said Sulphuret claim, being also the southwest end line of the Tranquility Mining claim;
thence south $58^{\circ} 15'$, west 8.04 chains to a point on the west line of said Sulphuret claim;
thence north $32^{\circ} 15'$ west 1.20 chains to a post marked "S.M.C. No. 4; and place of beginning. (Being the same premises which the Sulphuret Mining Company, by deed dated the 9th day of June, A.D. 1881, and recorded in the Recorder's office aforesaid in Book 2 of Deeds of Mines, Page 547 & c, conveyed into the said North Sulphuret Mining Company in fee).

Third: All that part and parcel of the Sulphuret Mine lying between the portion of said mine deeded by the Sulphuret Mining Company to the Contention Consolidated Mining Company, and the portion deeded by said Sulphuret Mining Company to the North Sulphuret Mining Company last above described, and being more particularly described as follows: Commencing at a post marked "N. Sulph." on the west side line of said Sulphuret Mine; and running thence south $32^{\circ} 15'$, East about 150 feet to the point where the west line of the Sulphuret is intersected by the north end line of that portion of the Sulphuret mine deeded to the Contention Consolidated Mining Company;
thence along said last mentioned line north $58^{\circ} 15'$, east 560.19 feet to where said line intersects the east side line of the Sulphuret mine;
thence along said east side line North $39^{\circ} 49'$ west 150 feet, more or less, to a stake marked "N. Sulph";
thence south $58^{\circ} 15'$ west 530.64 feet to the place of beginning. (Being the same premises which the said Sulphuret Mining Company, by deed and recorded in Book 6, Deeds of Claims, Page 135 & c, conveyed to the said North Sulphuret Mining Company in fee). The above three tracts or parcels of land and premises being the same which the North Sulphuret Mining Company recorded in Book 8, Deeds of Mines, Page 171, & c, granted and conveyed to the said The United Sulphuret Mining Company of Arizona in fee; and the same which the said The United Sulphuret Mining Company of Arizona, but its deed, Recorder's office in Book 11, Mining Deeds, pages 40 & c., granted and conveyed to the

Tombstone Mine and Mining Company, the party of the first part hereto.

Survey Lode, containing 1.81 acres more or less. Being Mineral Entry No. 85, Lot No. 95, Patent No. 5245.

Toughnut Lode, being Mineral Entry No. No. 37, Lot No. 41, as per Patent Number 4355.

Tribute Lode, containing 17.81 Acres. Being Mineral Entry No. 86, Lot No. 90.

Way Up Lode, being Mineral Entry No. 79, Lot No. 53, Patent No. 7666.

Wedge Lodge, as Lot No. 123 - metes and bounds designated.

West Side Lode, being Lot No. 91, containing about 20.55 Acres. Being Entry No. 83, Lot No. 91, patented by Patent No. 5249.

All that parcel of land - metes and bounds - being part of Lots 9 & 10 in Block 18 and recorded in Book 12 dre, Page 91.

No Reservation.

22. **Quit Claim Mining Deeds, Book 15 d/m, Page 314, dated 3/26/1903, recorded 3/26/1903.**

Grantor: E. B. Gage (NMS)

Grantee: The Tombstone Consolidated Maines Company, LTD, an Arizona Corporation

Conveys: All property, real personal, or mixed and all interest together with all the dips, spurs and angles, and all the metals, ores, gold and silver...

Covers: **Defense Lode**, 20.33 Acres, Mineral Entry No. 117, Lot No. 88, Patent No. 5504.

East Side Lode, 16.91 Acres, Mineral Entry No. 84, Lot No. 89, Patent No. 5244.

East Side No. 2 Lode, No. 124, 2.57 Acres.

Escandido Mine, located in Book 9 of Mines at Page 205. Said mining claim is a relocation of the "Cut Off" mining claim, and is the same property as that described in Book 11 of Deeds of Mines, at Pages 316.

Gilded Age Lode, Mineral Entry No. 51, Lot No. 52, Patent No. 9107, more particularly described in Book 9, Pages 45-6, Deeds of Mines.

Girard Mine and the Toughnut South Extension Lode, 11.11 Acres, Mineral Entry No. 59, Lot No. 72, Patent No. 5308.

Good Enough Lode, 15.75 Acres, being Mineral Entry No. 77, Lot No. 87.

Hawk Eye Mining Claim, locatio notice recorded in Book 3, Records of Mines, Page 437, Transcribed Records.

The Little Wonder and Hawk Eye parcels of land and premises being described in Book 11, Deeds of Mines, page 594.

Horn Silver Mining Claim, said mine being recorded in Book 9, Records of Mines, Page 426, and in Book 10 of Deeds, Page 437.

Little Wonder Mining Claim, location notice recorded in Book 3, Records of Mines, Page 436, Transcribed Records.

Lucky Cuss Lode, 20.56 Acres, Mineral Entry No. 116, Lot No. 40, Patent No. 5503.

McCann Mining Claim, location notice recorded in Book 3, Transcribed Records of Mines at Page 763.

Narrow Gauge, located January 1st, 1890, Recorded in Book 12, Page 137.

North Extension Sulphuret Mine, bounded as follows:

Beginning at the Northeast corner monument of the "Sulphuret" mining claim; and running thence northwesterly along the Western boundary line of the "Toughnut" extension claim 250 feet more or less to the northwest corner of the said "Toughnut Extension" claim; thence Southeasterly along the northern boundary of the "Survey" claim 75 feet more or less to the Northwest corner of the said "Survey" claim;

thence Southerly along the eastern boundary of the "Survey" and "West Side claims 500 feet more or less to the northwest corner monument of the "Sulphuret" mining; being the point where the said corner intersects said eastern boundary of the "West Side Claim"; thence northeastwardly along the northern boundary of the "Sulphuret" 600 feet or thereabouts to the place of beginning.

Owl's Last Hoot, 4.45 acres.

Owl's Nest Lode, 20.10 Acres, Mineral Entry No. 11, Lot No. 97.

Sulphuret Mining Claim consisting of three parcels respectively described as follows:

First: All that portion of the Tranquility claim which the Tranquility Mining Company by deed dated the 11th day of September A.D. 1882, and recorded in the Recoeder's office of Cochise County aforesaid in

Book 6 of Deeds of Mines, Pages 132 & e, conveyed to the said North Sulphuret Mining Company in fee.

Second: All that part of the Sulphuret Mining claim officially surveyed the 19th day of February A.D. 1880, which the Sulphuret Mining Company, by deed dated the 9th day of June A.D. 1881, and recorded in the Recorder's office aforesaid in Book 2 of Deeds of Mines, pages 547 & c, conveyed unto the said North Sulphuret Mining Company in fee.

Third: All that part and parcel of the Sulphuret Mine lying between the portion of said mine deeded by the Sulphuret Mining Company to the Contention Consolidated Mining Company, and the portion deeded by said Sulphuret Mining Company to the North Sulphuret Mining Company last above described which the said Sulphuret Mining Company, by deed dated the 12th day of September, 1882, and recorded in the Recorder's office aforesaid, in Book 6, Deeds of Mines, page 135 & c, conveyed to the said North Sulphuret Mining Company in fee.

The above three tracts or parcels of land and premises being the same which the North Sulphuret Mining Company, by its deed bearing the date the 29th day of April, A.D. 1884, and recorded in Book 8, Deeds of Mines, pages 171 & c, and the same which is recorded in Book 11, Mining Deeds, page 40.

Survey Lode, 1.81 Acres, Mineral Entry No. 85, Lot No. 95, Patent No. 5245.

Toughnut Lode, 20.66 Acres, Mineral Entry No. 37, Lot No. 41, Patent No. 4355.

Tribute Lode, 17.80 Acres, Mineral Entry No. 86, Lot No. 90.

Way Up Lode, Mineral Entry No. 79, Lot No. 53, Patent No. 7666.

Wedge Lode, Lot No. 123, 11.33 Acres more fully described in U.S. Patent dated September 17th, 1886, recorded in Book 14, page 258, Cochise County Records of Deeds.

West Side Lode, Lot No. 91, 20.55 Acres, being entry No. 83, Patent No. 5249.

All that certain lot or parcel of land - metes and bounds -, being part of Lots 9 and 10 in said Block 18, and the same premises which is recorded in Book 12, Deeds Real Estate, Page 91.

No Reservation.

24. **Quit Claim Mining Deed, Book 27 d/m, Page 335, dated 7/7/1914, recorded 7/7/1914.**
- Grantor:** A. L. Grow, Acting Trustee in Bankruptcy of the Estate of the Tombstone Consolidated Mines Company, LTD, a corporation, Bankrupt
- Grantee:** Walter Douglas
- Conveys:** Those certain Mining Claims in the Tombstone Mining Districts: All interest together with all the dips, spurs and angles, and all the metals, ores, gold and silver...
- Covers:** **Alkey**, Patent No. 14930, Book 12, Deeds of Mines, Page 261.
Banner, Patent No. 36238, Book 15, Deeds of Mines, Page 386.
Boss, Patent No. 35876, Book 14, Deeds of Mines, page 594.
Blue Monday, Patent No. 6661, Book 15, Deeds of Mines, Page 458.
Brother Jonathan, Patent No. 9932, Book 8, Deeds of Mines, Page 530.
Chance, Patent No. 24443, Book 11, Deeds of Mines, Page 550.
C.O.D., Patent No. 20949, Book 15, Deeds of Mines, Page 108.
Content, Patent No. 17386, Book 15, Deeds of Mines, Page 297.
Contact, Patent No. 12305, Book 9, Deeds of Mines, Page 536.
Contention, Patent No. 38126, Book 3, Transcribed Deeds of Mines, Page 394.
Cocopah, Patent No. 6278, Book 6, Deeds of Mines, Page 440.
Contentment, Patent No. 17387, Book 15, Deeds of Mines, page 300.
Defence, Patent No. 5504, Book 14, Deeds of Mines, Page 289.
- East Side**, Patent No. 5244, Book 14, Deeds of Mines, Page 272.
East Side No. 2, Patent No. 9785, Book 14, Deeds of Mines, Page 278.
Emerald, Patent No. 9998, Book 8, Deeds of Mines, Page 600.
Empire, Patent No. 14371, Book 11, Deeds of Mines, Page 76.
Extacy, Patent No. 7420, Book 8, Deeds of Mines, Page 87.
First South Extension of the Toughnut Lode, Patent No. 5308, Book 5, Deeds of Mines, Page 1.
Flora Morrison, Patent No. 9105, Book 8, Deeds of Mines, Page 177.
Gilded Age, Patent No. 9107, Book 9, Deeds of Mines, Page 34.
Good Enough, Patent No. 5111, Book 14, Deeds of Mines, Page 311.
Grand Central, Patent No. 5352, Book 5, Deeds of Mines, Page 24.
Grand Dipper, Patent No. 9997, Book 8, Deeds of Mines, Page 606.
Hard Up, Patent No. 11695, Book 27, Deeds of Mines, Page 278.
Herald, Patent No. 6655, Book 15, Deeds of Mines, Page 261.
Hidden Treasure, Patent No. 25510, Book 11, Deeds of Mines, Page 556.
Last Chance No. 2, Patent No. 21679, Book 11, Deeds of Mines, Page 553.
Lowell, Patent No. 24831, Book 12, Deeds of Mines, Page 615.
Lucky Cuss, Patent No. 5503, Book 14, Deeds of Mines, Page 295.
Maine, Patent No. 9933, Book 8, Deeds of Mines, Page 540.
Mayflower, Patent No. 24832, Book 15, Deeds of Mines, Page 360.
Mexican, Patent No. 12306, Book 9, Deeds of Mines, Page 541.
Moonlight, Patent No. 14658, Book 11, Deeds of Mines, Page 543.
Naumkeag, Patent No. 5403, Book 12, Deeds of Mines, Page 17.
New Year, Patent No. 6311, Book 12, Deeds of Mines, Page 260.
North Point, Patent No. 27531, Book 12, Deeds of Mines, Page 568.
North Extension of Sulphuret, Lot No. 71, notice of location recorded in Book 1, Transcribed Records of Mines, Page 415.
Owl's Last Hoot, Patent No. 22371, Book 27, Deeds of Mines, Page 297.
Owl's Nest, Patent No. 5502, Book 14, Deeds of Mines, Page 319.
Poor X, Patent No. 5095, Book 4, Deeds of Mines, Page 3.
Prompter, Patent No. 10499, Book 27, Deeds of Mines, Page 273.
Revenue, Patent No. 12797, Book 11, Deeds of Mines, Page 24.
San Pedro, Patent No. 6085, Book 27, Deeds of Mines, Page 290.
Shorty, Patent No. 7419, Book 8, Deeds of Mines, Page 93.
Silver Belt, Patent No. 36578, Book 15, Deeds of Mines, Page 382.
Silver Plume, Patent No. 6765, Book 9, Deeds of Mines, Page 497.
Silver Thread, Patent No. 16384, Book 11, Deeds of Mines, Page 564.
South Extension of Sulphuret described in Deed recorded in Book 15, Deeds of Mines, Page 94.
South Extension of Grand Central, Patent No. 7279, Book 7, Deeds of Mines, Page 100.
Standard, Patent No. 24325, Book 11, Deeds of Mines, Page 547.
Sulphuret, Patent No. 5131, Book 5, Deeds of Mines, Page 8.
Survey, Patent No. 5245, Book 14, Deeds of Mines, Page 304.
Survey, Patent No. 7544, Book 7, Deeds of Mines, Page 334.
Sydney, Patent No. 10049, Book 27, Deeds of Mines, Page 293.
Telephone, Patent No. 21569, Book 15, Deeds of Mines, Page 103.
Toughnut, Patent No. 4355, Book 14, Deeds of Mines, Page 263.
Tranquillity, Patent No. 5023, Book 3, Deeds of Mines, Page 565.
Tribute, Patent No. 5246, Book 14, Deeds of Mines, Page 325.

Triple EX, Patent No. 9931, Book 8, Deeds of Mines, Page 536.
Verde, Patent No. 18262, Book 12, Deeds of Mines, Page 265.
Vizina, Patent No. 5156, Book 27, Deeds of Mines, Page 299.
Way Up, Patent No. 5766, Book 5, Deeds of Mines, Page 396.
Wedge, Patent No. 10991, Book 14, Deeds of Mines, Page 258.
West Side, Patent No. 5249, Book 14, Deeds of Mines, Page 283.

One and fifteen-hundredths (1-15/100) acres of "ALTA" patented mine, Patent No. 7982, Book 7, Deeds of Mines, Page 405, fully described in Book 1, Miscellaneous Records, Page 475.

The Northwest portion of "SULPHURET" patented mine, in Book 11, Deeds of Mines, Page 40.

The Southwest portion of "TRANQUILLITY" patented mine, Book 11, Deeds of Mines, Page 40.

The aforesaid "EMPIRE" patented mine, being transferred subject to an unexpired lease of part of the surface ground thereof held by A. L. Grow, which lease by its terms expires June 1st, 1915.

Those certain unpatented lode mining claims situated in said district, county and state, particularly described as follows:

Apache Chief, Location Notice in Book 19, Records of Mines, Page 366.
Aunt Sally, Location Notice in Book 1, Records of Mines, Page 523, in Book 7, Transcribed Records of Mines, Page 47.
Big Comit, Location Notice in Book 5, Records of Mines, Page 472.
Bon Ton (also known as Addie"), Location Notice in Book 2, Records of Mines, Page 384, Amended Location Notice in Book 1, Transcribed Records of Mines, Page 209.
Buckskin, Location Notice in Book 29, Records of Mines, Page 179.
Buffalo, Location Notice in Book 32, Records of Mines, Page 254.
Cornell, Location Notice in Book 22, Records of Mines, Page 471.
Emerald South, Location Notice in Book 7, Records of Mines, Page 589.
Erie, Location Notice in Book 18, Records of Mines, Page 542.
Escondido, Location Notice in Book 9, Records of Mines, Page 205.
Florodora, Location Notice recorded in Book 15, Records of Mines, Page 562.
Fortuna, Location Notice recorded in Book 15, Records of Mines, Page 376.
General Grant, Location Notice recorded in Book 19, Records of Mines, Page 407.
Hawk Eye, Location Notice, Book 3, Transcribed Records of Mines, Page 437, and Amended Location Notice in Book 14, Records of Mines, Page 52.
Hawk Eye Little Wonder, Location Notice in Book 14, Records of Mines, Page 52.
Head Centre, Location Notice Book 1, Transcribed Records of Mines, Page 249, and Supplemental Location Notice Book 1, Transcribed Miscellaneous Records, Page 87.
Horn Silver, Location Notice recorded in Book 9, Records of Mines, Page 426.
Houghton, Location Notice in Book 22, Records of Mines, Page 470.
Illinois, Location Notice in Book 19, Records of Mines, Page 6.
Little Comet, Location Notice in Book 8, Records of Mines, Page 236.
Little Wonder, Location Notice in Book 3, Transcribed Records of Mines, Page 436, and Amended Location Notice Book 14, Records of Mines, Page 52.
McCann, Location Notice in Book 3, Transcribed Records of Mines, Page 763.
Michigan, Location Notice in Book 22, Records of Mines, Page 472.
Miners Dream, Location Notice in Book 11, Records of Mines, Page 237.
Narrow Gauge, Location Notice in Book 12, Records of Mines, Page 137.
Ninety Eight, Location Notice in Book 14, Records of Mines, Page 506.
Ninety Nine, Location Notice in Book 15, Records of Mines, Page 65.
Oregon, Location Notice in Book 14, Records of Mines, Page 753, and Amended Location Notice in Book 15, Records of Mines, Page 335.
Protection, Location Notice in Book 14, Records of Mines, Page 528.
San Rafael, Location Notice in Book 3, Transcribed Records of Mines, Page 252.
Silver Brick, Location Notice in Book 11, Records of Mines, Page 390.
Silver Chief, Location Notice in Book 14, Records of Mines, Page 590.
Southern Belle, Mineral Survey No. 815, Lot No. 109, Location Notice in Book 1, Transcribed Records of Mines, Page 275.
Yellow Jacket, Location Notice in Book 1, Transcribed Records of Mines, Page 248, Supplemental Location Notice in Book 1, Transcribed Miscellaneous Records, Page 86.

Together with all dips, spurs and angles, and also all the metals, ores, gold and silver bearing quartz, rock and earth therein, and all the rights, privileges and franchises thereto.

Those certain lots in the city of Tombstone, County of Cochise, State of Arizona.

Lots 15, 17, 19, 20, 21, 22, and 40 feet S.E. end of 23, Block 5.

Lots part of 1 to 10 inclusive, Block 5 1/2.

Lots 5, 6, 13 to 24, inclusive, Block 6.

Lots 1, 5, 6, 11 to 21 inclusive, Block 7.

Lots 1 to 24 inclusive, Block 8.

Lots 1 to 24 inclusive, Block 9.

Lots 1 to 5 inclusive, 8 to 24 inclusive, Block 10.

Lots 6 to 24, inclusive, Block 11.

Lots 9 to 10, Block 18.

Lots 17 and 18, Block 21.

Lots part of 15 and 16 to 22, inclusive, Block 23.

Lots 2 to 10 inclusive, 14 to 23 inclusive, Block 24.

Lots 1 to 4 inclusive, 8, part of 9 to 11, all of 12 to 24 inclusive, Block 25.

Lots 3, 4 part 11, all of 12 and 20, Block 37.

Lots 1, 2, 5 to 20 inclusive, Block 30.

Lots 1 to 8 inclusive, part of 9, 11, 12; all of 23 and 24, Block 39.

Lots 17 and 18, Block 48.

Lots 22, 23 and 24, Block 49.

Lots 5 to 9 inclusive, 13 to 18 inclusive, Block 50.

Lots 15 and 16; 5 to 14 inclusive, 19 and 20, Block 51.

Lots part 1, 3 and 4; all 5, 6, 12, 13 and 14, Block 64.

Lots 4 to 24 inclusive, Block 65.

Lots 1 to 10 inclusive, Block S.

Lots 1, 4 to 22 inclusive, Block D.

Lots 1 to 6 inclusive, Block E.

Lots 1 to 4 inclusive, Block F.

Lots 1 to 10 inclusive, Block G.

Lots 14 and 15, Block O.

Lots part of 3, 4, 5, and 6; all 9 and 10; part 11 and 12; all 13 and 14, Block P.

Lots 1 to 6, 16 to 24, inclusive, Block R.

Lots 1 to 10 inclusive, Block T.

Also that certain lot, piece or parcel of land described in Book 15, Deeds of Mines, Page 306.

That portion of the Mexican grant of land known as San Juan de Las Boquillas y Nogalos on the San Pedro River in said County and Territory upon which is built and situated the quartz mill of the Grand Central Mining Company with a frontage of 40 rods on said river on either side, northerly and southerly of said quartz mill, and running easterly from in a river to the eastern boundary of said grant, that is 80 rods frontage on said river, and running with the same width easterly to the eastern boundary line of said grant, with the said quartz mill in its entire eastern and western line.

Together with all improvement, Tenements, hereditaments, and appurtenances...All mining and milling equipment, boilers, engines...
No Reservation.

Page 302

PATENT & PLAT

GENERAL LAND OFFICE

MINERAL CERTIFICATE

No. 10291

No. 172

THE UNITED STATES OF AMERICA.

To all to whom these Presents shall come, Greeting:

WHEREAS, In pursuance of the provisions of the Revised Statutes of the United States, Chapter Six, Title Thirty-two, and legislation supplemental thereto, there have been deposited in the GENERAL LAND OFFICE of the United States the Plat and Field Notes of survey and the Certificate, No. 172 of the Register of the Land Office at Tucson in the Territory of Arizona, accompanied by other evidence, whereby it appears that

the Wedge Consolidated Mining Company

did, on the *seventh* day of *October*, A. D. 18 *92*, duly enter and pay for that certain mining claim or premises, known as the *Wedge Lode mining claim*

designated by the Surveyor General as Lot No. 123; embracing a portion of the unsurveyed public domain.

in the *Tombstone* Mining District, in the County of *Cochise* and Territory of *Arizona*, in the District of Lands subject to sale at *Tucson*

and bounded, described and platted as follows, with magnetic variation *eleven degrees and fifty-five minutes east*.

BEGINNING at initial monument, a post 2x4 inches in size marked "Wedge M. C. No. 1," in mound of stones, being also the southwest corner of lot No. 40, the Lucky Case mining claim, and the northwest corner

Secretary
Land Office.

of the McLean mining claim, from which a bluish smith-shop and house bears west five feet distant; the north-corner to sections one and two, in Township twenty south of range seventy-two east, Tila and Salt River meridian, bears north twenty-three degrees and thirty-one minutes east twelve thousand four hundred and ninety feet distant, and U. S. mineral monument No. 2, Tombstone District, bears south sixty-two degrees and thirty-one minutes east five hundred and fifty-one feet distant.

Thence, first course, south two degrees west fifteen feet cross east edge of main shaft, from which a shaft bears west fifty feet distant; one hundred and twenty-five feet to a point, from which a shaft bears west thirty feet distant; one hundred and fifty feet to a post 2x4 inches in size marked "Wedge M. C. No. II," in mound of stones, the same being the southwest corner of the McLean mining claim; the north corner of the Mayflower mining claim, and the northwest corner of lot No. 102. The Luck Sure mining claim, from which a shaft bears west fifteen feet distant.

Thence, second course, south twelve minutes west thirty feet to a point from which a cut bears west fifty feet distant; one hundred feet to a point from which a shaft bears west seventy-five feet distant; two hundred and seventy-eight feet to a post 2x4 inches in size marked "Wedge M. C. No. III." in mound of stones, the same being a corner on west line of said Mayflower mining claim.

Thence, third course, south twenty-seven degrees and thirty-one minutes west seven hundred and twenty-six feet to a post 2x4 inches in size marked "Wedge M. C. No. IV." in mound of stones, the same being the northeast

corner of the on side line claim.

Thence, four degrees and thirty-one minutes west and thirty-one feet in size mound of stones, bearing the Ontario east end corner.

Thence, east two hundred and thirty-four feet to a post 2x4 inches in size marked "Wedge No. VI" in mound of stones, the same being the northeast corner of the Ontario claim, side line.

97, the Ontario corner. Thence, line of said claim, south two degrees and thirty-one minutes west one hundred and twenty-six feet to a post 2x4 inches in size marked "Wedge No. VII," in mound of stones, the same being an old corner of the Ontario claim, four degrees and thirty-one minutes west.

Thence, seven degrees and thirty-one minutes west one hundred and twenty-six feet to a monument, the post 123 extending south and fifty feet west. Thence, wedge bears in said line, and thirty-one feet of land, the low shading

corner of the Ontario mining claim, situate 36
on side line of lot no. 50, the Sunset mining
claim.

Thence, fourth course, north sixty-seven
degrees and thirty minutes west four hun-
dred and twelve feet to a post 2x4 inches
in size marked "Wedge M. C. No V," in mound
of stones, being also the northwest corner of
the Ontario mining claim, situate at
east end center of the Emma mining claim.

Thence, fifth course, north two degrees
east two hundred and sixty feet to a post
3x4 inches in size marked "Wedge M. C.
No VI," in mound of stones, being also the
northeast corner of the Emma mining
claim, situate on east side line of lot no.
97, the Owl's Nest mining claim.

Thence, sixth course, along east side
line of said lot no. 97, north thirty-four
degrees and fifty minutes east eight
hundred and twenty-nine feet to a post
2x4 inches in size marked "Wedge M. C.
No VII," in mound of stones, from which
old corner post no. VII bears north thirty-
four degrees and fifty minutes east three
hundred and seventy-one feet distant.

Thence, seventh course, south sixty-
seven degrees and thirty minutes east two
hundred and twenty feet to initial monu-
ment, the place of beginning; said lot no.
123 extending one thousand one hundred
and fifty feet in length along said
Wedge vein or lode, the granted prem-
ises in said lot containing eleven acres
and thirty-three hundredths of an acre
of land, more or less, as represented by yel-
low shading on the following plat.

38
NOW KNOW YE, That there is therefore hereby GRANTED by the UNITED STATES unto the said

Wedge Consolidated Mining Company

and to *its successors* and assigns, the said mining premises herein before described, and not expressly excepted from these presents, and all that portion of the said *Wedge* vein, lode, or ledge, and of all other veins, lodes, and ledges, throughout their entire depth, the tops or apexes of which lie inside of the surface boundary lines of said granted premises in said Lot No. *133* extended downward vertically, although such veins, lodes, or ledges in their downward course may so far depart from a perpendicular as to extend outside the vertical side lines of said premises: *Provided*, That the right of possession to such outside parts of said veins, lodes, or ledges shall be confined to such portions thereof as lie between vertical planes drawn downward through the end lines of said Lot No. *133*, so continued in their own direction that such planes will intersect such exterior parts of said veins, lodes, or ledges; *And provided further*, That nothing herein contained shall authorize the grantees herein to enter upon the surface of a claim owned or possessed by another.

TO HAVE AND TO HOLD said mining premises, together with all the rights, privileges, immunities and appurtenances of whatsoever nature thereunto belonging unto the said grantee above named and to *its successors* and assigns forever; subject nevertheless to the above-mentioned and to the following conditions and stipulations:

First. That the premises hereby granted, with the exception of the surface, may be entered by the proprietor of any other vein, lode, or ledge, the top or apex of which lies outside of the boundary of said granted premises, should the same in its dip be found to penetrate, intersect or extend into said premises, for the purpose of extracting and removing the ore from such other vein, lode, or ledge.

Second. That the premises hereby granted shall be held subject to any vested and accrued water rights for mining, agricultural, manufacturing, or other purposes, and rights to ditches and reservoirs used in connection with such water rights as may be recognized and acknowledged by the local laws, customs and decisions of courts.

Third. That in the absence of necessary legislation by Congress, the Legislature of *Arizona* may provide rules for working the mining claim or premises hereby granted, involving easements, drainage, and other necessary means to its complete development.

IN TESTIMONY WHEREOF I, *Grover Cleveland*, PRESIDENT OF THE UNITED STATES OF AMERICA, have caused these letters to be made PATENT, and the SEAL OF THE GENERAL LAND OFFICE to be hereunto affixed.

GIVEN under my hand at the City of Washington the *fourteenth* day of *September*, in the year of our Lord one thousand eight hundred and *eighty*, and of the INDEPENDENCE OF THE UNITED STATES the one hundred and *eighty*.

b. s.

BY THE PRESIDENT:

By

Grover Cleveland
U. S. Grant
Robt. M. Ross

Secretary.

* Recorder of the General Land Office.

GENERAL LAND OFFICE

No. 10992

THE UNITED STATES

To all to whom these presents shall come

WHEREAS, In pursuance of the

legislation supplemental thereto, there has been

Notes of survey and the Certificate, No.

in the *Territory* of *Arizona*

Robert M. Ross

did, on the *sixteenth*

mining claim or premises, known as the

designated by the Surveyor General as

unsurveyed

in the *56*

the County of *Pima*

of *Arizona*

and forty nine

BEGINNING at the

four inches
rounded in
the month of
with three

WEST SIDE
GEN. M.S. # 282

[illegible]

TOMBSTONE PROSPECT

Page 1

Cochise County, State of Arizona

Chain of title from patent to present covering the following:

Patented Mining Claims located in the Tombstone Mining District:

Township 20 South, Range 22 East, Gila & Salt River Meridian
Portions of Sections 11 & 14

Alta Lode, Mineral Certificate No. 191
Lot No. 109
Patent No. 289
Containing 9.23 Acres, More or Less

Priority # 1

East Side Lode, Mineral Certificate No. 84
Lot No. 89
Patent No. 380
Containing 16.90 Acres, More or Less

Priority # 1

West Side Lode, Mineral Certificate No. 83
Lot No. 91
Patent No. 232
Containing 20.50 Acres, More or Less

Priority # 1

McCann Lode, Mineral Survey No. 3217
Patent No. 3217
Containing 2.134 Acres, More or Less

Priority # 2

Telephone Lode, Mineral Certificate No. 480
Lot No. 214
Patent No. 480
Containing 11.77 Acres, More or Less

Priority # 2

CHAIN OF TITLE

1. Patent, Book 7 d/m, Page 405, dated 7/19/1883, recorded 8/20/1883.
Grantor: USA
Grantee: Horse-shoe Mining Company
Covers: Alta Lode, Mineral Certificate No. 191, Lot No. 109 embracing a portion of the unsurveyed public domain in the Tombstone Mining District in Cochise County, Arizona. Containing 19.23 Acres, More or Less, described as follows:
-see copy attached-
Subject to the following conditions and stipulations: 1st, 2nd, 3rd & 4th - see copy attached
Excepting and Excluding however from these presents all that portion of the surface ground hereinbefore described which is embraced by said Lot No. 61 and the Emilie Claim...see copy attached.
2. Patent, Book 14 d/m, Page 272, dated 1/16/1882, recorded 11/15/1901.
Grantor: USA
Grantee: Tombstone Mill and Mining Company
Covers: East Side Lode, Mineral Certificate No. 84, Lot No. 89 embracing a portion of.....same as above. Containing 16.90 Acres, More or Less, described as follows: -see copy attached-
Subject to the following conditions and stipulations: same as above

continued on page 2

- 3 Patent, Book 14 d/m, Page 283, dated 1/16/1882, recorded 11/15/1901.
Grantor: USA
Grantee: Tombstone Mill and Mining Company
Covers: West Side Lode, Mineral Certificate No. 83, Lot No. 91 embracing a portion of the unsurveyed public domain in the Tombstone Mining District in Cochise County, Arizona. Containing 20.50 Acres, More or Less, described as follows:
-see copy attached-
Subject to the following conditions and stipulations: 1st, 2nd, 3rd & 4th - see copy attached.
- 4 Patent, Book 29 d/m, Page 302, dated 3/3/1919, recorded 3/13/1919.
Grantor: USA
Grantee: Bunker Hill Mines Company
Covers: McCann Lode, Mineral Survey No. 3217, embracing a portion of Section 14 in T20S, R22E in the Tombstone Mining District, Cochise County, Arizona, and described as follows: -see copy attached- Containing 2.134 Acres, More or Less, nevertheless, to the above mentioned and to the following conditions and stipulations: -see copy attached-
- 5 Patent, Book 15 d/m, Page 103, dated 7/1/1892, recorded 12/16/1902.
Grantor: USA
Grantee: Telephone Mining and Reduction Company
Covers: Telephone Lode, Mineral Certificate No. 480, Lot No. 214 embracing a portion of the unsurveyed public domain in the Tombstone Mining District in Cochise County, Arizona. Containing 11.77 Acres, More or Less, described as follows:
-see copy attached-
Subject to the following conditions and stipulations: 1st, 2nd & 3rd - see copy attached.
Expressly excepting and excluding from these presents all that portion of the ground, hereinbefore described, embraced in said mining claims or lots No. 43 and 116, and also all that portion of said Telephone vein or lode, and of all veins, lodes and ledges throughout their entire depth, the tops or apexes of which lie inside of such excluded ground -see copy attached.

"BEGIN CHAIN OF TITLE FOR ALTA LODE"

- 6 QCD, Book 1 misc., Page 475, dated 3/17/1882, recorded 3/28/1882.
Party of the First Part: Horse Shoe Mining Company
Party of the Second Part: A. H. Emanuee
States: that party of the first is the owner of that certain mining claim known as the Alta in Tombstone Mining District and has made application to the US for a patent for said mining claim and whereas A. H. Emanuee is the owner of that certain mining claim known as and called the Bon Ton.
Party of the second part claims that said Alta conflicts with said Bon Ton and wrongfully embraces within its survey and application for Patent an area of ground with all veins leads and lodes and deposit of mineral which have their tops or apexes therein as shown upon a map of said mining claims hereunto attached and made a part of this instrument.
Now for the purpose of settling the conflict the party of the first part Quit Claims to party of second part all that portion of the surface of such area and ground in conflict as is embraced within lines and colored green upon said map and also all veins leads lodes and deposits of mineral which have their tops or apexes within such latter named lines with the dips spurs and angles thereof and containing 1.15 acres of land and is the Easterly portion of said area so in conflict.
Party of the Second Part Quit claims to party of the first part all that portion of the surface of such area and ground in conflict as is embraced within lines and colored yellow upon said map and also all veins leads lodes and deposits of mineral which have their tops or apexes - same wording as above- containing 1.15 Acres of land and is the Westerly portion of said area so in conflict.
The parties agree that whichever of the said claimants of the aforesaid mining claim respectively shall first obtain a Patent from the US for his or its particular mining claim aforesaid such claimant so obtaining a Patent will immediately thereupon convey in fee simple without further consideration to the other claimant the ground and mineral hereby by there or it respectively remised released and Quit Claimed.

"BEGIN CHAIN OF TITLE FOR EAST SIDE LODE"

FOR CONTINUATION OF EAST SIDE LODE CHAIN OF TITLE SEE COMMON CHAIN OF TITLE
ATTACHED HERETO.

"BEGIN CHAIN OF TITLE FOR WEST SIDE LODE"

FOR CONTINUATION OF WEST SIDE LODE CHAIN OF TITLE SEE COMMON CHAIN OF TITLE
ATTACHED HERETO.

"BEGIN CHAIN OF TITLE FOR MCCANN LODE"

FOR CONTINUATION OF MCCANN LODE CHAIN OF TITLE SEE COMMON CHAIN OF TITLE
ATTACHED HERETO.

"BEGIN CHAIN OF TITLE FOR TELEPHONE LODE"

- 28 Agreement, Book 4 misc., Page 192, dated 7/15/1896, recorded 7/24/1896.
Grantor: J. Murry Bailey (NMS)
Grantee: M. D. Scribner
Grants option to purchase before 1/15/1898 and grants option to mine.
Covers: Telephone Mine in Tombstone MD, Mineral Entry No. 927, Cert. No. 480,
Lot # 214.
NOTE: Grantor is stranger to title.

- 29 Mining Deed, Book 15 d/m, Page 52, dated 6/2/1902, recorded 11/22/1902.
Grantor: The Telephone Mining & Reduction Company, a California Corporation
Grantee: E. B. Gage
Conveys all interest of Grantor
Covers: The Telephone Lode Mining Claim in Tombstone Mining District
No reservation

- 30 QC Mining Deed, Book 13 d/m, Page 245, dated 12/10/1902, recorded 12/10/1902.
Grantor: E. B. Gage (no martial status)
Grantee: The Tombstone Consolidated Mines Company, LTD, a corporation
Conveys all interest
Covers: The Telephone Lode Mining Claim and The COD Mine
No reservation

FOR CONTINUATION OF TELEPHONE LODE SEE COMMON CHAIN OF TITLE ATTACHED HERETO.

TOMBSTONE PROSPECT

Page 1

Cochise County
State of Arizona

Attached to and made a part of that CHAIN OF TITLE pages 1 thru 6
and COMMON CHAIN OF TITLE pages A thru E

DESCRIPTION:

Tract 1A & 1B	Alta Lode, Mineral Certificate No. 191 Lot No. 109 Patent No. 289 Containing 9.23 Acres, More or Less
Tract 2	East Side Lode, Mineral Certificate No. 84 Lot No. 89 Patent No. 380 Containing 16.90 Acres, More or Less
Tract 3	West Side Lode, Mineral Certificate No. 83 Lot No. 91 Patent No. 232 Containing 20.50 Acres, More or Less
Tract 4	McCann Lode, Mineral Survey No. 3217 Patent No. 3217 Containing 2.134 Acres, More or Less
Tract 5	Telephone Lode, Mineral Certificate No. 480 Lot No. 214 Patent No. 480 Containing 11.77 Acres, More or Less

RECORD TITLE OWNER, HOW ACQUIRED

as to: Tracts 2, 3, 4 & 5 - Tombstone Development Company 100% Surface and
an Arizona Corporation Minerals
of P. O. Box 1445
Grand Island, Nebraska 68801

How Acquired: As To: Tracts 2 & 3
See COMMON CHAIN OF TITLE, Pages A thru E
Items 1, 2, 3, 4, 5, 6, 7, 8, 9, 10, 11 & Vesting Deed Item 12

As To: Tract 4
See COMMON CHAIN OF TITLE, Pages A thru E
Items 1, 3 thru 11 & Vesting Deed Item 12

As To: Tract 5
See CHAIN OF TITLE, Pages 1 thru 6
Items 29 & 30
Note: Item 28 - Stranger to title
See COMMON CHAIN OF TITLE, Pages A thru E
Items 8 thru 11 & Vesting Deed Item 12

continued on page 2

Cochise County
State of Arizona

DESCRIPTION: continued

Tract 1A & 1B	Alta
Tract 2	East Side
Tract 3	West Side Lode
Tract 4	McCann
Tract 5	Telephone

RECORD TITLE OWNER, HOW ACQUIRED continued

As to Tract 1A: 1.15 Acres described at Item 6 at Page 2 of Chain of Title.

Note: Assuming that Item 6 on Chain of Title is a valid deed and if lands described in Item 6 were not excepted from lands described in Patent at Item 1 then the following ownership applies:

Tombstone Development Company an Arizona Corporation	100% Surface and Minerals
---	---------------------------

How Acquired: As to: Tract 1A
See CHAIN OF TITLE, Pages 1 thru 6
Items 6, 12 & 16
See COMMON CHAIN OF TITLE, Pages A thru E
Items 8 thru 11 & Vesting Deed Item 13

As to Tract 1B: Remainder of Tract 1 - Alta Lode

Charles B. Escapule & (Betty Escapule) husband and wife and Louis W. Escapule & (Jacqueline N. Escapule) husband and wife of P. O. Box 1136 Sierra Vista, Arizona 85635	100% Surface and Minerals
--	---------------------------

How Acquired: As to: Tract 1B
See CHAIN OF TITLE, Pages 1 thru 6
Items 7 thru 11, 13 thru 15,
17 - Break in chain of title,
18, 19 - Break in chain of title,
20, 21, 22,
23 - Stranger to title,
24, 25 & Vesting Deeds at Items 26 & 27

IF TRACT 1A AS DESCRIBED AT ITEM 6 WAS EXCEPTED FROM PATENT THE FOLLOWING OWNERSHIP APPLIES:

as to: Tract 1 - same as Tract 1B	100% Surface and Minerals
-----------------------------------	---------------------------

PATENT: See Chain of Title, Pages 1 thru 6

as to:	Tract 1 (1A & 1B) - Item 1	Note wording in exception
	Tract 2	- Item 2
	Tract 3	- Item 3
	Tract 4	- Item 4
	Tract 5	- Item 5

TAXES: Tracts 1A, 2, 3, 4 & 5 - Tombstone Development Company
1987 Tax Paid - First Half of 1988 due 10/31/1988
Tract 1B - Charles B. Escapule and Louis W. Escapule
1987 Tax Paid - First Half of 1988 due 10/31/1988

end Dated: August 12, 1988 at Bisbee, Arizona

Michael F. Hartman
of 282 Westchester Sq. S., Billings, MT 59105

8. **Mining Deed, Book 12 d/m, Page 367, dated 4/28/1899, recorded 4/28/1899.**
Grantor: The Tombstone Mill & Mining Company, a corporation judgment debtor -
By: Cochise Co., Sheriff
Grantee: Waldron J. Cheyney
Conveys: All right, title and interest now and in the future of judgment debtor
together with all the dips, spurs and angles, and all the metals, ores,
gold and silver...
Covers:
- ✓ Defense, Lot No. 88, 20.33 Acres.
 - ✓ East Side, Lot No. 89, 10.90 Acres.
 - ✓ East Side No. 2, Lot No. 124, 2.57 Acres.
 - ✓ Escondido, described in Book 9, Records of Mines, Page 206.
 - ✓ First South Extension Toughnut Mine, Lot No. 72, 11.11 Acres.
 - ✓ Gilded Age Mine, Lot No. 52. Minerals only except Lots.
 - ✓ Goodenough, Lot No. 87, 15.72 Acres.
 - ✓ Hawk Eye-Little Wonder in Book 14, Records of Mines, Page 52.
 - ✓ Horn Silver Mine, Location certificate in Book 9, Records of Mines,
Page 426. Minerals only except Lots.
 - ✓ Lucky Cuss Mines, Lot No. 40, 20.36 Acres.
 - ✓ McCann, described in Book 3, Transcribed Records of Mines, Page 763.
 - ✓ Narrow Gauge in Book 12, Records of Mines, Page 137. The last name
claim contains no surface ground.
 - ✓ North Extension of Sulphuret, Lot No. 71, .85 Acre.
 - ✓ Owl's Last Hoot, Lot No. 209, 4.45 Acres.
 - ✓ Owl's Nest, Lot No. 99, 20.11 Acres.
 - ✓ Southwesterly Corner of Tranquillity, part of Lot No. 49, .134 Acre,
described in Book 11 d/m, Page 40.
 - ✓ Surveyor, Lot No. 95, 1.80 Acres. NOTE: Should be Survey.
 - ✓ The Northwesterly portion of the Sulphuret Mine, more particularly
described in Book 11 d/m, Page 40. Said Sulphuret Mine is described
in U.S. Patent as Lot No. 48, 11.30 Acres.
 - ✓ Toughnut Mine, Lot No. 41, 17.80 Acres.
 - ✓ Tribute Mines, Lot No. 90, 17.80 Acres.
 - ✓ Way Up Mine, Lot No. 53, 19.90 Acres. Minerals only except Lots.
 - ✓ Wedge, Lot No. 123, 11.33 Acres.
 - ✓ West Side Mine, Lot No. 91, 20.50 Acres.
 - ✓ Tribute Mine, Lot No. 90, 17.80 Acres.

together with all mills and machinery thereon.
Deed given per judgment against Grantor at Case No. 2029.

9. Tax Certificate, Book 6 misc., Page 273, dated 3/23/1899, recorded 8/18/1902.

Grantor: Cochise County Treasurer

Grantee: Sam W. Cheyney

- ✓ Defense Mine #88 - 20.33 Acres.
- ✓ East Side #89 - 10.90 Acres.
- ✓ East Side #2, #124 - 2.57 Acres.
- ✓ First South Extension Toughnut, #72 - 11.11 Acres.
- ✓ Goodenough, #87 - 15.72 Acres.
- ✓ Gilded Age & Lots...
- ✓ Lucky Cuss Mine, #40, 20.56 Acres.
- ✓ North Extension of Sulphuret, #71 - .85 Acres.
- ✓ Owl's Last Hoot, #209 - 4.25 Acres.
- ✓ Owls Nest, #99 - 20.11 Acres.
- ✓ Surveyor, #95 - 1.80 Acres - NOTE: should be Survey.
- ✓ Sulphuret, #48 - 11.33 Acres.
- ✓ Toughnut, #41 - 20.60 Acres.
- ✓ Tribute, #90 - 17.80 Acres.
- ✓ Tranquillity, #49 - 1.54 Acres.
- ✓ West Side, #91 - 20.50 Acres.
- ✓ Way Up & Lots.... - 19.90 Acres.
- ✓ Wedge, #123 - 11.33 Acres
- ✓ Hornsilver Imp. & Girard Mill

NOTE: At end of above document the Grantee assigned all his interest to:
E. B. Gage

Above mines were assessed to Tombstone Mill & Mining Company for
1898 - subject to redemption in one year from date.

No Reservation.

10. **Mining Deed, Book 14 d/m, Page 523, dated 2/6/1901, recorded 8/18/1902.**

Grantor: Waldron J. Cheyney and Fanny P. Cheyney, his wife

Grantee: E. G. Gage

Conveys: All the estate, right, title, interest, property, possession, claims and demand whatsoever.....

Covers: ✓ **Defense**, Lot No. 88 - 20.33 Acres.

✓ **East Side**, Lot No. 89 - 10.90 Acres.

✓ **East No. 2**, Lot No. 124, 2.57 Acres.

✓ **Escondido**, Book 9, Records of Mines, Page 206.

✓ **First South Extension Tough Nut Mine**, designated as Lot No. 72 - 11.11 Acres.

✓ **Gilded Age Mine**, designated as Lot No. 52. The only surface ground of this mine are lots 17, 18, 19, 20, 21, 22, 23 and 24 in Block No. 6, and part of Lot No. 23 in Block No. 5, being forty feet off the southeasterly end thereof, by the width of said lot, according to the Map of Tombstone Townsite.

✓ **Goodenough**, Lot No. 87, 15.72 acres, with improvements thereon.

✓ **Hawk Eye**, Little Wonder, Book 14, Records of Mines, Page 52.

✓ **Horn Silver Mine**, location certificate recorded in Book 9, Record of Mines, Page 426. The only surface ground of this claim are parts of lots 9 and 10 in Block 18, Map of Tombstone townsite, as shown by deed recorded in Book 12, Deeds of Real Estate, Page 9, and improvements thereon.

✓ **Lucky Cuss Mine**, designated as Lot No. 40, 20.36 Acres and improvements thereon.

✓ **McCann** in Book 3, Transcribed Records of Mines, Page 763. Unpatented.

✓ **Narrow Edge**, Book 12, Records of Mines, Page 137. The last named claim contains no surface ground.

✓ **North Extension of Sulphuret**, Lot No. 71, .85 Acre

✓ **Northwest** portion of the Sulphuret Mine described in Book 11, Deeds of Mines, Page 40. Said Sulphuret Mine is designated in the U.S. Patent as Lot No. 48, 11.30 Acres.

✓ **Owl's Last Hoot**, Lot No. 209, 4.45 Acres.

✓ **Owl's Nest**, Lot No. 99, 20.11 Acres.

✓ **Southeasterly Corner Tranquillity**, being part of Lot No. 49, .134 of an Acre, described in Book 11, Deeds of Mines, Page 40.

✓ **Surveyor**, Lot No. 95, 1.80 Acres. NOTE: Should be Survey.

✓ **Tough Nut Mine**, Lot No. 41, 17.80 Acres, together with the improvements thereon.

✓ **Tribute Mine**, designated as Lot No. 90, 17.80 Acres, and improvements thereon.

✓ **Way Up Mine**, designated as Lot No. 53, 19.90 Acres. The only surface ground of this mine are Lots No. 17, 18, 19, 20, 21, 22, 23 & 24 in Block 8 per map of the Tombstone Townsite.

✓ **Wedge**, Lot No. 123, 11.33 Acres.

✓ **West Side Mine**, designated as Lot N. 91, 20.50 Acres and improvements thereon.

Also, those two certain tracts of land situated in the County of Cochise, containing five acres each; both lying and being on the north side of San Pedro River at and near the old Village of Charleston and called the "Gird Mine site" and the "Corbin Mine site."

Together with the mills, machinery and buildings thereon; and all water rights.

No Reservation.

11. Quit Claim Deeds of Mines, Book 14 d/m, Page 517, dated 4/1/1901, recorded 8/18/1902.
Grantor: Sam W. Cheyney (NMS)
Grantee: E. B. Gage
Those certain mining claims in the Tombstone Mining District:
Conveys: All the estate, right, title, interest, property, possession, claims and demand whatsoever together with all the dips, spurs and angles, and all the metals, ores, gold and silver...
Covers: Defense, Lot No. 88, 20.33 Acres.
East Side, Lot No. 89, 10.90 Acres.
East Side No. 2, Lot No. 124, 2.57 Acres.
Escondito, Book 9, Records of Mines, Page 206. Unpatented Mining Claim.
First South Extension Tough Nut Mine, designated as Lot 72, .11 Acres. NOTE: Acreage is wrong.
Gilded Age Mine, designated as Lot No. 52. The only surface ground of this mine included are lots number 17, 18, 19, 20, 21, 22, 23 and 24 in Block No. 6 and part of Lot No. 23 in Block No. 5 being forty feet off the southeasterly end thereof, by the width of said lot.
Goodenough, Lot No. 87, 15.72 Acres with improvements thereon.
Hawk Eye, Little Wonder, Book 14, Records of Mines, Page 52. Unpatented Mining Claim.
Horn Silver Mine, location certificate recorded in Book 9, Record of Mines, Page 426. The only surface ground of this claim are parts of Lots No. 9 and 10 in Block No. 18 map of Tombstone townsite as shown by deed recorded in Book 12, Deeds of Real Estate, Page 9, and improvements thereon.
Lucky Cuss Mine, designated as Lot No. 40, 20.36 Acres, and improvements thereon.
McCann; in Book 3, Transcribed Records of Mines, Page 763. Unpatented Mining Claim.
Narrow Gauge, Book 12, Records of Mines, Page 137. The last named claim contains no surface ground. Unpatented Mining Claim.
North Extension of Sulphuret, Lot No. 71, .85 Acre.
Northwesterly portion of the Sulphuret Mine described in Book 11. Deeds of Mines, Page 40. Said Sulphuret Mine is designated as Lot No. 48, 11.30 Acres.
Owl's Last Hoot, Lot No. 209, 4.45 Acres.
Owl's Nest, Lot No. 99, 20.11 Acres.
Southwesterly Corner of Tranquillity, being part of Lot No. 49, .134 of an acre, more particular description in Book 11, Deeds of Mines, Page 40.
Surveyor, Lot No. 95, 1.80 Acres. NOTE: Should be Survey.
Tough Nut Mine, designated as Lot No. 41, 17.80 Acres, together with the improvements thereon.
Tribute Mine, designated as Lot No. 90, 17.80 Acres; and improvements thereon.

Way Up Mine, designated as Lot No. 53, 19.90 Acres. The only surface ground of this mine are the lots situated in the City of Tombstone and number 17, 18, 19, 20, 21, 22, 23 and 24 in Block No. 8.
Wedge, Lot No. 123, 11.33 Acres.
West Side Mine, designated as Lot No. 91, 20.50 Acres and improvements thereon.
Also, those two certain tracts of land situated in the County of Cochise, containing five acres each; both lying and being on the north side of San Pedro River at and near the old Village of Charleston and called the "Gird Mine site" and the Corbin Mine site."

Together with the mills, machinery and buildings thereon.
No Reservation.

17. **Mining Deed, Book 14 d/m, Page 530, dated 7/10/1902, recorded 8/18/1902.**
Grantor: The Tombstone Mill & Mining Company, By: Frederick J. Stimson and Charles Dickinson, Trustees
Grantee: The Tombstone Consolidated Mines Company, LTD of Arizona
Conveys: All interest, mining rights, minerals, buildings, machinery...
Covers: **Defense Lode**, containing about 20.23 Acres. Being Mineral Entry No. 117, Lot No. 88, Patent No. 5504.
East Side Lode, containing 16.90 Acres. Being Mineral Entry No. 84, Lot No. 89, Patent No. 5244.
East Side No. 2 Lode, No. 124, containing about 2.57 Acres.
Escondido Mine, location notice recorded in Book 9 of Mines at Page 205. Said mining claim is a relocation of the "Cut Off" Mining Claim conveyed to The Tombstone Mill and Mining Company and recorded in Book 11 of Deeds of Mines at pages 3, 6, & c.
Gilded Age Lode, being mineral entry No. 51, Lot No. 52, Patent No. 9107.
Girard Mine and the Toughnut South Extension Lode, containing about 11.11 Acres. Being mineral entry No. 59, Lot No. 72, and Patent No. 5308.
Good Enough Lode, being Mineral Entry No. 77, Lot #87.
Horn Silver, metes and bounds description, being the same property described in Book 10 of Deeds, Page 437.
Little Wonder and Hawk Eye mining - metes and bounds. Location notice recorded in Book 3 Records of Mines, Page 436, and 436 Transcribed Records.
Lucky Cuss Lode, containing about 20.56 Acres. Being Mineral Entry No. 116, Lot No. 40. Patent No. 5503.
McCann Mining Claim, location notice record in Book 3, Transcribed Records of Mines at Page 763.
Owl's Last Hoot, containing about 2.57 Acres.
Owl's Nest Lode, containing about 20.10 Acres. Being Mineral Entry No. 11, Lot No. 97.
North Extension Sulphuret Mine, bounded as follows:
Beginning at the northeast corner monument of the Sulphuret Mining claim, and running thence northwesterly along the western boundary line of the "Toughnut" extension claim 250 feet more or less to the Northwest corner of the said "Toughnut Extension" claim;
thence southeasterly along the northern boundary of the "Survey" claim 75 feet more or less to the northwest corner of the said "Survey" claim;
thence southerly along the eastern boundary of the "Survey" and West Side claims 500 feet more or less to the northwest corner monument of the "Sulphuret" mining claim, being the point where the said corner intersects said eastern boundary of the "West Side claim";
thence northeastwardly along the within boundary of the "Sulphuret" 600 feet or thereabouts to the place of beginning.
Sulphuret Mining Claim, consisting of three parcels respectively described as follows:
First: All that portion of the "Tranquility" claim which lies southwesterly from a vertical plane drawn downward indefinitely through the following described line, viz. - a straight line drawn through the point where the southwest end line of said "Tranquility" claim is intersected by the line dividing the ground deeded by the Sulphuret Mining Company to the Contention Consolidated Mining Company from the ground still owned by the Sulphuret Mining Company and extended at right angles to said division line until the said line first above mentioned intersects the northwesterly side line of said Tranquility claim at a point about 41 feet distance from the northwest corner of said Tranquility claim designated by a stake marked "T.M.C., No. 3" (being the same premises which the Tranquility Mining Company by deed recorded in Book 6 Deeds of Mines, pages 132 & c, conveyed to the said North Sulphuret Mining Company in fee.

Second: All that part of the Sulphuret Mining claim officially surveyed the 19th day of February A.D. 1880 bounded as follows: Commencing at a post marked "S.M.C. No. 4" on the west side line of said Sulphuret claim;
thence north $25^{\circ} 56'$, West 10.02 $1/3$ chains to a post marked "S.M.C. No. 5";
thence north 58 degrees fifteen minutes, east 8.30 $1/4$ chains to a post marked "S.M.C. No. 6";
thence south $30^{\circ} 45'$, east 8.56 $1/2$ chains to a post marked "S.M.C. No. 7";
thence south $49^{\circ} 49'$, west one and thirty-nine hundredths chains to a post marked "S.M.C. No. 8"; and "T.M.C. No. 3";
thence south $39^{\circ} 49'$, east 2.30 chains to a point on the east side or line of said Sulphuret claim, being also the southwest end line of the Tranquility Mining claim;
thence south $58^{\circ} 15'$, west 8.04 chains to a point on the west line of said Sulphuret claim;
thence north $32^{\circ} 15'$ west 1.20 chains to a post marked "S.M.C. No. 4; and place of beginning. (Being the same premises which the Sulphuret Mining Company, by deed dated the 9th day of June, A.D. 1881, and recorded in the Recorder's office aforesaid in Book 2 of Deeds of Mines, Page 547 & c, conveyed into the said North Sulphuret Mining Company in fee).

Third: All that part and parcel of the Sulphuret Mine lying between the portion of said mine deeded by the Sulphuret Mining Company to the Contention Consolidated Mining Company, and the portion deeded by said Sulphuret Mining Company to the North Sulphuret Mining Company last above described, and being more particularly described as follows: Commencing at a post marked "N. Sulph." on the west side line of said Sulphuret Mine; and running thence south $32^{\circ} 15'$, East about 150 feet to the point where the west line of the Sulphuret is intersected by the north end line of that portion of the Sulphuret mine deeded to the Contention Consolidated Mining Company;
thence along said last mentioned line north $58^{\circ} 15'$, east 560.19 feet to where said line intersects the east side line of the Sulphuret mine;
thence along said east side line North $39^{\circ} 49'$ west 150 feet, more or less, to a stake marked "N. Sulph";
thence south $58^{\circ} 15'$ west 530.64 feet to the place of beginning. (Being the same premises which the said Sulphuret Mining Company, by deed and recorded in Book 6, Deeds of Claims, Page 135 & c, conveyed to the said North Sulphuret Mining Company in fee). The above three tracts or parcels of land and premises being the same which the North Sulphuret Mining Company recorded in Book 8, Deeds of Mines, Page 171, & c, granted and conveyed to the said The United Sulphuret Mining Company of Arizona in fee; and the same which the said The United Sulphuret Mining Company of Arizona, but its deed, Recorder's office in Book 11, Mining Deeds, pages 40 & c., granted and conveyed to the

Tombstone Mine and Mining Company, the party of the first part hereto.

Survey Lode, containing 1.81 acres more or less. Being Mineral Entry No. 85, Lot No. 95, Patent No. 5245.

Toughnut Lode, being Mineral Entry No. No. 37, Lot No. 41, as per Patent Number 4355.

Tribute Lode, containing 17.81 Acres. Being Mineral Entry No. 86, Lot No. 90.

Way Up Lode, being Mineral Entry No. 79, Lot No. 53, Patent No. 7666.

Wedge Lodge, as Lot No. 123 - metes and bounds designated.

West Side Lode, being Lot No. 91, containing about 20.55 Acres. Being Entry No. 83, Lot No. 91, patented by Patent No. 5249.

All that parcel of land - metes and bounds - being part of Lots 9 & 10 in Block 18 and recorded in Book 12 dre, Page 91.

No Reservation.

22. **Quit Claim Mining Deeds, Book 15 d/m, Page 314, dated 3/26/1903, recorded 3/26/1903.**

Grantor: E. B. Gage (NMS)

Grantee: The Tombstone Consolidated Maines Company, LTD, an Arizona Corporation

Conveys: All property, real personal, or mixed and all interest together with all the dips, spurs and angles, and all the metals, ores, gold and silver...

Covers: **Defense Lode**, 20.33 Acres, Mineral Entry No. 117, Lot No. 88, Patent No. 5504.

East Side Lode, 16.91 Acres, Mineral Entry No. 84, Lot No. 89, Patent No. 5244.

East Side No. 2 Lode, No. 124, 2.57 Acres.

Escandido Mine, located in Book 9 of Mines at Page 205. Said mining claim is a relocation of the "Cut Off" mining claim, and is the same property as that described in Book 11 of Deeds of Mines, at Pages 316.

Gilded Age Lode, Mineral Entry No. 51, Lot No. 52, Patent No. 9107, more particularly described in Book 9, Pages 45-6, Deeds of Mines.

Girard Mine and the Toughnut South Extension Lode, 11.11 Acres, Mineral Entry No. 59, Lot No. 72, Patent No. 5308.

Good Enough Lode, 15.75 Acres, being Mineral Entry No. 77, Lot No. 87.

Hawk Eye Mining Claim, locatio notice recorded in Book 3, Records of Mines, Page 437, Transcribed Records.

The Little Wonder and Hawk Eye parcels of land and premises being described in Book 11, Deeds of Mines, page 594.

Horn Silver Mining Claim, said mine being recorded in Book 9, Records of Mines, Page 426, and in Book 10 of Deeds, Page 437.

Little Wonder Mining Claim, location notice recorded in Book 3, Records of Mines, Page 436, Transcribed Records.

Lucky Cuss Lode, 20.56 Acres, Mineral Entry No. 116, Lot No. 40, Patent No. 5503.

McCann Mining Claim, location notice recorded in Book 3, Transcribed Records of Mines at Page 763.

Narrow Gauge, located January 1st, 1890, Recorded in Book 12, Page 137.

North Extension Sulphuret Mine, bounded as follows:

Beginning at the Northeast corner monument of the "Sulphuret" mining claim; and running thence northwesterly along the Western boundary line of the "Toughnut" extension claim 250 feet more or less to the northwest corner of the said "Toughnut Extension" claim; thence Southeasterly along the northern boundary of the "Survey" claim 75 feet more or less to the Northwest corner of the said "Survey" claim;

thence Southerly along the eastern boundary of the "Survey" and "West Side claims 500 feet more or less to the northwest corner monument of the "Sulphuret" mining; being the point where the said corner intersects said eastern boundary of the "West Side Claim";

thence northeastwardly along the northern boundary of the "Sulphuret" 600 feet or thereabouts to the place of beginning.

Owl's Last Hoot, 4.45 acres.

Owl's Nest Lode, 20.10 Acres, Mineral Entry No. 11, Lot No. 97.

Sulphuret Mining Claim consisting of three parcels respectively described as follows:

First: All that portion of the Tranquility claim which the Tranquility Mining Company by deed dated the 11th day of September A.D. 1882, and recorded in the Recoeder's office of Cochise County aforesaid in

Book 6 of Deeds of Mines, Pages 132 & e, conveyed to the said North Sulphuret Mining Company in fee.

Second: All that part of the Sulphuret Mining claim officially surveyed the 19th day of February A.D. 1880, which the Sulphuret Mining Company, by deed dated the 9th day of June A.D. 1881, and recorded in the Recorder's office aforesaid in Book 2 of Deeds of Mines, pages 547 & c, conveyed unto the said North Sulphuret Mining Company in fee.

Third: All that part and parcel of the Sulphuret Mine lying between the portion of said mine deeded by the Sulphuret Mining Company to the Contention Consolidated Mining Company, and the portion deeded by said Sulphuret Mining Company to the North Sulphuret Mining Company last above described which the said Sulphuret Mining Company, by deed dated the 12th day of September, 1882, and recorded in the Recorder's office aforesaid, in Book 6, Deeds of Mines, page 135 & c, conveyed to the said North Sulphuret Mining Company in fee.

The above three tracts or parcels of land and premises being the same which the North Sulphuret Mining Company, by its deed bearing the date the 29th day of April, A.D. 1884, and recorded in Book 8, Deeds of Mines, pages 171 & c, and the same which is recorded in Book 11, Mining Deeds, page 40.

Survey Lode, 1.81 Acres, Mineral Entry No. 85, Lot No. 95, Patent No. 5245.

Toughnut Lode, 20.66 Acres, Mineral Entry No. 37, Lot No. 41, Patent No. 4355.

Tribute Lode, 17.80 Acres, Mineral Entry No. 86, Lot No. 90.

Way Up Lode, Mineral Entry No. 79, Lot No. 53, Patent No. 7666.

Wedge Lode, Lot No. 123, 11.33 Acres more fully described in U.S. Patent dated September 17th, 1886, recorded in Book 14, page 258, Cochise County Records of Deeds.

West Side Lode, Lot No. 91, 20.55 Acres, being entry No. 83, Patent No. 5249.

All that certain lot or parcel of land - metes and bounds -, being part of Lots 9 and 10 in said Block 18, and the same premises which is recorded in Book 12, Deeds Real Estate, Page 91.

No Reservation.

24. **Quit Claim Mining Deed, Book 27 d/m, Page 335, dated 7/7/1914, recorded 7/7/1914.**
- Grantor:** A. L. Grow, Acting Trustee in Bankruptcy of the Estate of the Tombstone Consolidated Mines Company, LTD, a corporation, Bankrupt
- Grantee:** Walter Douglas
- Conveys:** Those certain Mining Claims in the Tombstone Mining Districts: All interest together with all the dips, spurs and angles, and all the metals, ores, gold and silver...
- Covers:** **Alkey**, Patent No. 14930, Book 12, Deeds of Mines, Page 261.
Banner, Patent No. 36238, Book 15, Deeds of Mines, Page 386.
Boss, Patent No. 35876, Book 14, Deeds of Mines, page 594.
Blue Monday, Patent No. 6661, Book 15, Deeds of Mines, Page 458.
Brother Jonathan, Patent No. 9932, Book 8, Deeds of Mines, Page 530.
Chance, Patent No. 24443, Book 11, Deeds of Mines, Page 550.
C.O.D., Patent No. 20949, Book 15, Deeds of Mines, Page 108.
Content, Patent No. 17386, Book 15, Deeds of Mines, Page 297.
Contact, Patent No. 12305, Book 9, Deeds of Mines, Page 536.
Contention, Patent No. 38126, Book 3, Transcribed Deeds of Mines, Page 394.
Cocopah, Patent No. 6278, Book 6, Deeds of Mines, Page 440.
Contentment, Patent No. 17387, Book 15, Deeds of Mines, page 300.
Defence, Patent No. 5504, Book 14, Deeds of Mines, Page 289.
- East Side**, Patent No. 5244, Book 14, Deeds of Mines, Page 272.
East Side No. 2, Patent No. 9785, Book 14, Deeds of Mines, Page 278.
Emerald, Patent No. 9998, Book 8, Deeds of Mines, Page 600.
Empire, Patent No. 14371, Book 11, Deeds of Mines, Page 76.
Extacy, Patent No. 7420, Book 8, Deeds of Mines, Page 87.
First South Extension of the Toughnut Lode, Patent No. 5308, Book 5, Deeds of Mines, Page 1.
Flora Morrison, Patent No. 9105, Book 8, Deeds of Mines, Page 177.
Gilded Age, Patent No. 9107, Book 9, Deeds of Mines, Page 34.
Good Enough, Patent No. 5111, Book 14, Deeds of Mines, Page 311.
Grand Central, Patent No. 5352, Book 5, Deeds of Mines, Page 24.
Grand Dipper, Patent No. 9997, Book 8, Deeds of Mines, Page 606.
Hard Up, Patent No. 11695, Book 27, Deeds of Mines, Page 278.
Herald, Patent No. 6655, Book 15, Deeds of Mines, Page 261.
Hidden Treasure, Patent No. 25510, Book 11, Deeds of Mines, Page 556.
Last Chance No. 2, Patent No. 21679, Book 11, Deeds of Mines, Page 553.
Lowell, Patent No. 24831, Book 12, Deeds of Mines, Page 615.
Lucky Cuss, Patent No. 5503, Book 14, Deeds of Mines, Page 295.
Maine, Patent No. 9933, Book 8, Deeds of Mines, Page 540.
Mayflower, Patent No. 24832, Book 15, Deeds of Mines, Page 360.
Mexican, Patent No. 12306, Book 9, Deeds of Mines, Page 541.
Moonlight, Patent No. 14658, Book 11, Deeds of Mines, Page 543.
Naumkeag, Patent No. 5403, Book 12, Deeds of Mines, Page 17.
New Year, Patent No. 6311, Book 12, Deeds of Mines, Page 260.
North Point, Patent No. 27531, Book 12, Deeds of Mines, Page 568.
North Extension of Sulphuret, Lot No. 71, notice of location recorded in Book 1, Transcribed Records of Mines, Page 415.
Owl's Last Hoot, Patent No. 22371, Book 27, Deeds of Mines, Page 297.
Owl's Nest, Patent No. 5502, Book 14, Deeds of Mines, Page 319.
Poor X, Patent No. 5095, Book 4, Deeds of Mines, Page 3.
Prompter, Patent No. 10499, Book 27, Deeds of Mines, Page 273.
Revenue, Patent No. 12797, Book 11, Deeds of Mines, Page 24.
San Pedro, Patent No. 6085, Book 27, Deeds of Mines, Page 290.
Shorty, Patent No. 7419, Book 8, Deeds of Mines, Page 93.
Silver Belt, Patent No. 36578, Book 15, Deeds of Mines, Page 382.
Silver Plume, Patent No. 6765, Book 9, Deeds of Mines, Page 497.
Silver Thread, Patent No. 16384, Book 11, Deeds of Mines, Page 564.
South Extension of Sulphuret described in Deed recorded in Book 15, Deeds of Mines, Page 94.
South Extension of Grand Central, Patent No. 7279, Book 7, Deeds of Mines, Page 100.
Standard, Patent No. 24325, Book 11, Deeds of Mines, Page 547.
Sulphuret, Patent No. 5131, Book 5, Deeds of Mines, Page 8.
Survey, Patent No. 5245, Book 14, Deeds of Mines, Page 304.
Survey, Patent No. 7544, Book 7, Deeds of Mines, Page 334.
Sydney, Patent No. 10049, Book 27, Deeds of Mines, Page 293.
Telephone, Patent No. 21569, Book 15, Deeds of Mines, Page 103.
Toughnut, Patent No. 4355, Book 14, Deeds of Mines, Page 263.
Tranquillity, Patent No. 5023, Book 3, Deeds of Mines, Page 565.
Tribute, Patent No. 5246, Book 14, Deeds of Mines, Page 325.

Triple EX, Patent No. 9931, Book 8, Deeds of Mines, Page 536.
Verde, Patent No. 18262, Book 12, Deeds of Mines, Page 265.
Vizina, Patent No. 5156, Book 27, Deeds of Mines, Page 299.
Way Up, Patent No. 5766, Book 5, Deeds of Mines, Page 396.
Wedge, Patent No. 10991, Book 14, Deeds of Mines, Page 258.
West Side, Patent No. 5249, Book 14, Deeds of Mines, Page 283.

One and fifteen-hundredths (1-15/100) acres of "ALTA" patented mine, Patent No. 7982, Book 7, Deeds of Mines, Page 405, fully described in Book 1, Miscellaneous Records, Page 475.

The Northwest portion of "SULPHURET" patented mine, in Book 11, Deeds of Mines, Page 40.

The Southwest portion of "TRANQUILLITY" patented mine, Book 11, Deeds of Mines, Page 40.

The aforesaid "EMPIRE" patented mine, being transferred subject to an unexpired lease of part of the surface ground thereof held by A. L. Grow, which lease by its terms expires June 1st, 1915.

Those certain unpatented lode mining claims situated in said district, county and state, particularly described as follows:

Apache Chief, Location Notice in Book 19, Records of Mines, Page 366.
Aunt Sally, Location Notice in Book 1, Records of Mines, Page 523, in Book 7, Transcribed Records of Mines, Page 47.
Big Comit, Location Notice in Book 5, Records of Mines, Page 472.
Bon Ton (also known as Addie), Location Notice in Book 2, Records of Mines, Page 384, Amended Location Notice in Book 1, Transcribed Records of Mines, Page 209.
Buckskin, Location Notice in Book 29, Records of Mines, Page 179.
Buffalo, Location Notice in Book 32, Records of Mines, Page 254.
Cornell, Location Notice in Book 22, Records of Mines, Page 471.
Emerald South, Location Notice in Book 7, Records of Mines, Page 589.
Erie, Location Notice in Book 18, Records of Mines, Page 542.
Escondido, Location Notice in Book 9, Records of Mines, Page 205.
Florodora, Location Notice recorded in Book 15, Records of Mines, Page 562.
Fortuna, Location Notice recorded in Book 15, Records of Mines, Page 376.
General Grant, Location Notice recorded in Book 19, Records of Mines, Page 407.
Hawk Eye, Location Notice, Book 3, Transcribed Records of Mines, Page 437, and Amended Location Notice in Book 14, Records of Mines, Page 52.
Hawk Eye Little Wonder, Location Notice in Book 14, Records of Mines, Page 52.
Head Centre, Location Notice Book 1, Transcribed Records of Mines, Page 249, and Supplemental Location Notice Book 1, Transcribed Miscellaneous Records, Page 87.
Horn Silver, Location Notice recorded in Book 9, Records of Mines, Page 426.
Houghton, Location Notice in Book 22, Records of Mines, Page 470.
Illinois, Location Notice in Book 19, Records of Mines, Page 6.
Little Comet, Location Notice in Book 8, Records of Mines, Page 236.
Little Wonder, Location Notice in Book 3, Transcribed Records of Mines, Page 436, and Amended Location Notice Book 14, Records of Mines, Page 52.
McCann, Location Notice in Book 3, Transcribed Records of Mines, Page 763.
Michigan, Location Notice in Book 22, Records of Mines, Page 472.
Miners Dream, Location Notice in Book 11, Records of Mines, Page 237.
Narrow Gauge, Location Notice in Book 12, Records of Mines, Page 137.
Ninety Eight, Location Notice in Book 14, Records of Mines, Page 506.
Ninety Nine, Location Notice in Book 15, Records of Mines, Page 65.
Oregon, Location Notice in Book 14, Records of Mines, Page 753, and Amended Location Notice in Book 15, Records of Mines, Page 335.
Protection, Location Notice in Book 14, Records of Mines, Page 528.
San Rafael, Location Notice in Book 3, Transcribed Records of Mines, Page 252.
Silver Brick, Location Notice in Book 11, Records of Mines, Page 390.
Silver Chief, Location Notice in Book 14, Records of Mines, Page 590.
Southern Belle, Mineral Survey No. 815, Lot No. 109, Location Notice in Book 1, Transcribed REcords of Mines, Page 275.
Yellow Jacket, Location Notice in Book 1, Transcribed Records of Mines, Page 248, Supplemental Location Notice in Book 1, Transcribed Miscellaneous Records, Page 86.

Together with all dips, spurs and angles, and also all the metals, ores, gold and silver bearing quartz, rock and earth therein, and all the rights, privileges and franchises thereto.

Those certain lots in the city of Tombstone, County of Cochise, State of Arizona.

Lots 15, 17, 19, 20, 21, 22, and 40 feet S.E. end of 23, Block 5.

Lots part of 1 to 10 inclusive, Block 5 1/2.

Lots 5, 6, 13 to 24, inclusive, Block 6.

Lots 1, 5, 6, 11 to 21 inclusive, Block 7.

Lots 1 to 24 inclusive, Block 8.

Lots 1 to 24 inclusive, Block 9.

Lots 1 to 5 inclusive, 8 to 24 inclusive, Block 10.

Lots 6 to 24, inclusive, Block 11.

Lots 9 to 10, Block 18.

Lots 17 and 18, Block 21.

Lots part of 15 and 16 to 22, inclusive, Block 23.

Lots 2 to 10 inclusive, 14 to 23 inclusive, Block 24.

Lots 1 to 4 inclusive, 8, part of 9 to 11, all of 12 to 24 inclusive, Block 25.

Lots 3, 4 part 11, all of 12 and 20, Block 37.

Lots 1, 2, 5 to 20 inclusive, Block 30.

Lots 1 to 8 inclusive, part of 9, 11, 12; all of 23 and 24, Block 39.

Lots 17 and 18, Block 48.

Lots 22, 23 and 24, Block 49.

Lots 5 to 9 inclusive, 13 to 18 inclusive, Block 50.

Lots 15 and 16; 5 to 14 inclusive, 19 and 20, Block 51.

Lots part 1, 3 and 4; all 5, 6, 12, 13 and 14, Block 64.

Lots 4 to 24 inclusive, Block 65.

Lots 1 to 10 inclusive, Block S.

Lots 1, 4 to 22 inclusive, Block D.

Lots 1 to 6 inclusive, Block E.

Lots 1 to 4 inclusive, Block F.

Lots 1 to 10 inclusive, Block G.

Lots 14 and 15, Block O.

Lots part of 3, 4, 5, and 6; all 9 and 10; part 11 and 12; all 13 and 14, Block P.

Lots 1 to 6, 16 to 24, inclusive, Block R.

Lots 1 to 10 inclusive, Block T.

Also that certain lot, piece or parcel of land described in Book 15, Deeds of Mines, Page 306.

That portion of the Mexican grant of land known as San Juan de Las Boquillas y Nogales on the San Pedro River in said County and Territory upon which is built and situated the quartz mill of the Grand Central Mining Company with a frontage of 40 rods on said river on either side, northerly and southerly of said quartz mill, and running easterly from in a river to the eastern boundary of said grant, that is 80 rods frontage on said river, and running with the same width easterly to the eastern boundary line of said grant, with the said quartz mill in its entire eastern and western line.

Together with all improvement, Tenements, hereditaments, and appurtenances...All mining and milling equipment, boilers, engines...
No Reservation.

MINING DISTRICT PLAT

MEMORANDUM OF TITLE

MEMORANDUM OF TITLE

Tombstone Prospect
Cochise County, Arizona

Patented Mining Claim located in the Tombstone Mining District:

Township 20 South, Range 22 East, Gila & Salt River Meridian
Portion of Section 11

West Side Lode: Mineral Certificate No. 83
Lot No. 91
Patent No. 232
Containing 20.50 Acres, More or Less

NOTE: also see attached sheet

RECORD TITLE OWNER:

Tombstone Development Company
an Arizona Corporation
of P. O. Box 1445
Grand Island, Nebraska 68801

100% Surface and
Minerals

HOW ACQUIRED: See under Common Chain of Title No. 2

Items: 8, 9, 10, 11, 17, 22, 23, 24, 25, 26 and
Vesting Deeds: Items 27 & 28

PATENT: See under Chain of Title No. 1

Item 1

MINERAL RESERVATIONS AND CONVEYANCES: NONE

UNSATISFIED MORTGAGES: None for Record Title Owner

See under Common Chain of Title No. 2
under Unreleased Mining Leases: Item 20

UNRELEASED MINING LEASES: See Common Chain of Title No. 2

Items 12, 13, 19, 21 & 26
Current Lease - Item 25

ROW's, EASEMENTS: See Common Chain of Title No. 2

Items 10 and 12

MISCELLANEOUS INSTRUMENTS: See Common Chain of Title No. 2
Page 1 & 2

UNPAID TAXES: None - Parcel No. 609 12 001 Assessed Acreage: 20.50
Covers captioned claim and other claims - Paid in full thru 1987
First Half of 1988 due October 31, 1988

end

Dated August 8, 1988 at Bisbee, Arizona at 8 AM
Michael F. Hartman

Tombstone Prospect

Cochise County, Arizona

ATTACHED TO MEMORANDUM OF TITLE COVERING VARIOUS CLAIMS
IN THE TOMBSTONE MINING DISTRICT:

Please Note the Following:

1. Pre-patent deeds were not considered.
2. Acreage in Deeds in chain of title covering patented mining claims is in some cases incorrect.
3. Notice of Non-Libilty by Tombstone Development Company were not considered.
4. Patents of Record did not contain a Patent Number. I used the Patent Number on the Santa Fe Pacific Mining, Inc. Lease and/or the General Survey Number from the Mining District Map.
Suggest we obtain the Patent Numbers from the BLM.
5. The ownership of small tracts and lots in Tombstone, Arizona are not considered
6. The chain of title was built from the tract indexes of Pioneer Title Company of Sierra Vista, Arizona.

Michael F. Hartman
282 Westchester Sq. South
Billings, Montana 59105

CHAIN OF TITLE NO. 1

CHAIN OF TITLE NO. 1 (From Patent to Common Chain of Title No. 2)

TOMBSTONE PROSPECT
Cochise County, State of Arizona

Patented Mining Claim located in the Tombstone Mining District:

Township 20 South, Range 22 East, Gila & Salt River Meridian
Portion of Section 11

West Side Lode: Mineral Certificate No. 83
Lot No. 91
Patent No. 232
Containing 20.50 Acres, More or Less

1. Patent, Book 14 d/m, Page 283, dated 1/16/1882, recorded 11/15/1901.
Grantor: USA
Grantee: Tombstone Mill and Mining Company
Covers: West Side Lode, Mineral Certificate No. 83, Lot No. 91 &
embracing a portion of the unsurveyed public domain in the
Tombstone Mining District in Cochise County, Territory of
Arizona. Containing 20.50 Acres, More or Less &
described as follows: -see copy attached-
Subject to the following conditions and stipulations:
1st, 2nd, 3rd & 4th -see copy attached-

FOR CONTINUATION OF CAPTIONED MINING CLAIM SEE CHAIN OF TITLE NO. 2

PATENT & PLAT

Recorded Vol. 118, p. 104 inclusive.

S. W. Bl.

Examined.

Recorder General Land Office.

Filed and recorded at request of E. B. Gage Nov. 15 A. D. 1901
at 10 A. M.

Frank H. are
County Recorder.

Book 14 d/M

pg 283

west side
late
20.50
acres

The United States of America.

General Land Office

No. 5249

Mineral Certificate

No. 83.

To all to whom these Presents, shall come, Greeting;

Whereas, In pursuance of the provisions of the Revised Statutes of the United States, Chapter Six, Title Thirty-two, there have been deposited in the General Land Office of the United States the Plat and Field Notes of survey of the claim of the Tombstone Mill and Mining Company upon the West Side Lode accompanied by the Certificate of the Register of the Land Office at Tucson, in the Territory of Arizona, whereby it appears that, in pursuance of the said Revised Statutes of the United States, the said Tombstone Mill and Mining Company did, on the thirty-first day of October A. D. 1881, enter and pay for said mining claim or premises, being Mineral Entry No. 83, in the series of said Office, designated by the Surveyor General as Lot No. 91, embracing a portion of the unsurveyed public domain in the Tombstone Mining District in the County of Cochise and Territory of Arizona, in the District of Lands subject to sale at Tucson, containing twenty and fifty hundredths (20⁵⁰/₁₀₀) acres of land, more or less, and, according to the returns on file in the General Land Office, bounded, described, and platted as follows, with magnetic variation at eleven (11) degrees thirty (30) minutes East, to wit: Beginning at a Post 4x6 inches in size, in mound of stones, marked "W. S. M. Co. No. 2," situate on the Western boundary of Lot No. 91, made for the claim of the Tombstone Mill and Mining Company upon the Tribute Lode, from which initial Monument, a Post 4x6 inches in size in mound of

stones, marked "S. 7. N. H. S. M. C. No. 1," bears North forty-nine (49) degrees, fifty-eight (58) minutes West at the distance of two hundred and ninety-two and five tenths ($292\frac{5}{10}$) feet: Thence from said Post No. 2, along Westerly boundary of said Lot No. 90, and also Westerly boundary of Lot No. 71, made for the claim of the Girard Gold and Silver Mining Company upon the North Extension Sulphuret Lode, North forty-three (43) degrees one (1) minute East two hundred and five and six tenths ($205\frac{6}{10}$) feet to a Post (in Gulch) four (4) inches square marked "S. M. C. No. 6"; six hundred and seventy-eight and four tenths ($678\frac{4}{10}$) feet to a Post four (4) inches square, in mound of stones marked "S. M. C. No. 5"; six hundred and ninety-one and five tenths ($691\frac{5}{10}$) feet to a Post four (4) inches square, in mound of stones, marked, "N. Ex. S. M. C. No. 4"; nine hundred and ninety-five and eight tenths ($995\frac{8}{10}$) feet to the Northeast Corner of the claim, a Post 4x6 inches in size, in mound of stones, marked, "H. S. M. C. No. 3." Thence along Southwesterly boundary of Lot No. 95, made for the claim of the Tombstone Mill and Mining Company upon the Survey Lode, North forty-six (46) degrees forty-six (46) minutes West, three hundred (300) feet to Center Post 4x6 inches in size marked "H. S. M. C. No. 4" five hundred and fifty feet to Gulch, five hundred and ninety-four (594) feet to the Northwest Corner of the claim, a Post 4x6 inches in size, in mound of stones marked "H. S. M. C. No. 5" situate on Easterly boundary of Lot No. 67, made for the claim of the Intervener Mining Company upon the Intervener Lode: Thence South forty-three (43) degrees, fifteen (15) minutes West, twenty-five (25) feet to Gulch; six hundred and thirty-eight (638) feet to a Post 4x6 inches in size, in mound of stones, marked "S. M. C. No. 7," from which a Shaft bears North eighty-three degrees, fifty-six (56) minutes East, at a distance of four hundred and forty-four (444) feet, and a Shaft bears South seventy-three (73) degrees, seventeen (17) minutes East at the distance of three hundred and three (303) feet; six hundred and fifty and seven tenths ($650\frac{7}{10}$) feet to a Post four (4) inches square in mound of stones marked, "B. B. M. C. No. 2,"

eight hundred and thirty five and seven tenths ($835\frac{7}{10}$) feet
 to Gulch; eight hundred and ninety four and two tenths
 ($894\frac{2}{10}$) feet to a stake marked "C. L. L. No. 4," fourteen hundred
 and ninety five and seven tenths ($1495\frac{7}{10}$) feet to the
 Southwest Corner of the Claim, a Post four (4) inches square,
 in mound of stones marked "U. S. M. C. No. 6," the same
 being a Corner of Lot No. 86 made for the Bob Ingersoll
 Lode, and also a Corner of Lot No. 81, made for the claim of
 J. P. White upon the Blue Monday Lode. Thence along
 Northeasterly boundary of said Lot No. 81, South forty-six (46)
 degrees, forty-six (46) minutes East, three hundred (300) feet
 to a Post four (4) inches square, in mound of stones, marked
 "U. S. M. C. No. 1," four hundred and sixty-seven and four
 tenths ($467\frac{4}{10}$) feet to two Posts four (4) inches square, in
 mound of stones marked, "B. M. M. C. No. 2" and "I. M. C. No. 8,"
 six hundred (600) feet to the Southeast Corner of the Claim,
 a Post four (4) inches square, in mound of stones, marked
 "U. S. M. C. No. 8," the same being Post No. 7, of said Lot No. 90.
 Thence along Westerly boundary of said Lot No. 90, North
 forty-three (43) degrees one (1) minute East, four hundred
 and ninety-nine and nine tenths ($499\frac{9}{10}$) feet to the place
 of beginning, containing twenty and fifty hundredths
 ($20\frac{50}{100}$) acres of land, more or less, and embracing fourteen
 hundred and ninety-five and seven tenths ($1495\frac{7}{10}$) linear
 feet of the said West Side Lode, as represented by yellow
 shading in the following plat: From said Initial
 Monument, U. S. Mineral Monument No. 1 bears South
 twenty (20) degrees, thirty-two (32) minutes East at the
 distance of twenty-five hundred (2500) feet, a Shaft bears
 South forty-five (45) degrees, thirty-six (36) minutes West
 at the distance of two hundred and thirty-eight (238)
 feet, and a Shaft bears North thirty-five (35) degrees East
 at the distance of fifteen (15) feet.

PLAT

of the Claim of

THE TOMBSTONE MILL AND MINING COMPANY,

upon the

WEST SIDE LODE,

Tombstone Mining District

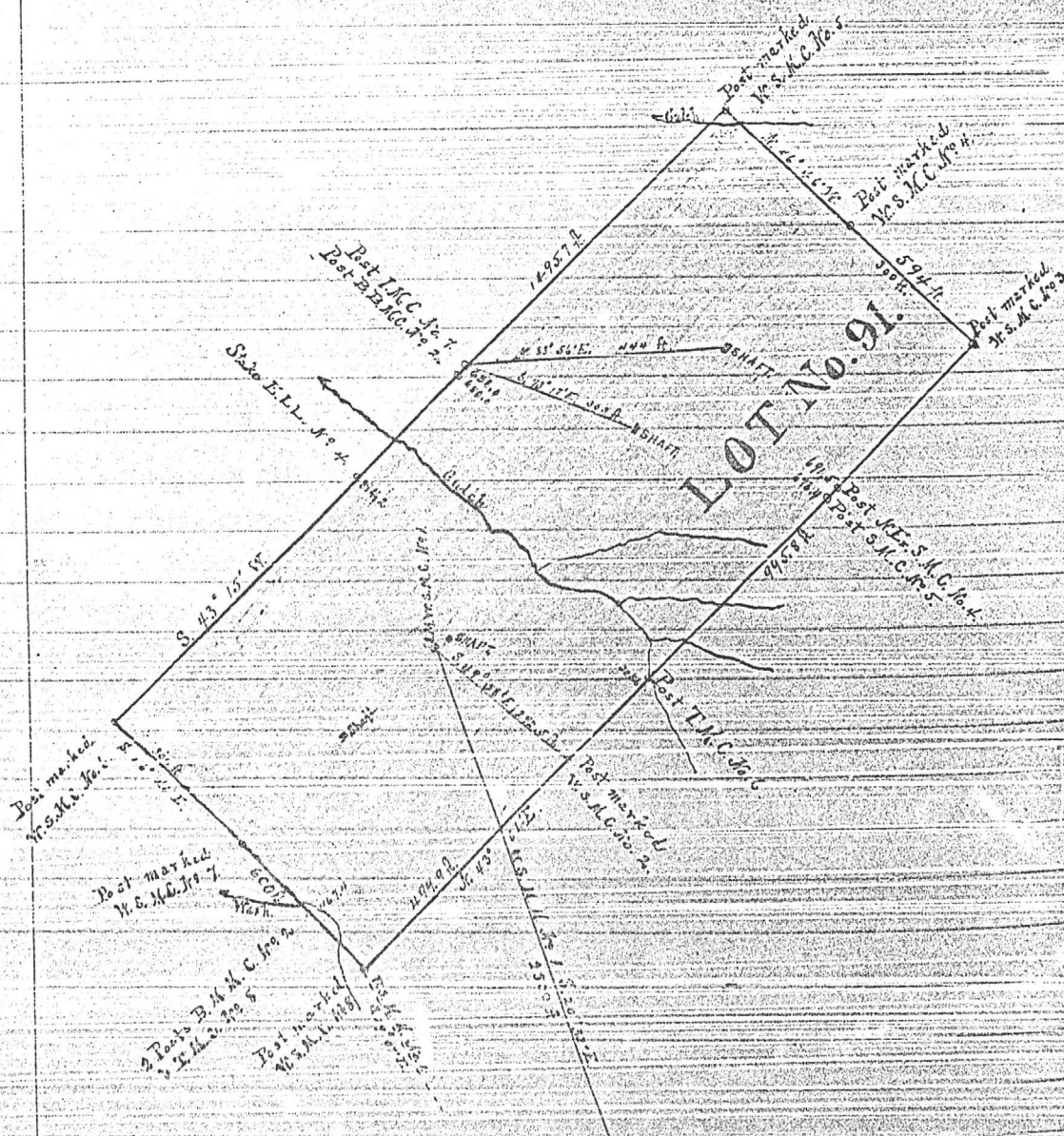
Cachib County

Arizona.

containing 20.50 Acres.

Scale 200 ft. to an inch.

Var. 11° 30' E.



Now know ye, that the United States of America, in consideration of the premises, and in conformity with the said Revised Statutes of the United States, have given and granted, and by these presents do give and grant, unto the said Tombstone Mill and Mining Company and to their successors, and assigns, the said mining premises hereinbefore described as 91, embracing a portion of the unsurveyed public domain with the exclusive right of possession and enjoyment of all the land included within the exterior lines of said survey not herein expressly excepted from these presents, and of fourteen hundred and ninety five and seven tenths ($1495\frac{7}{10}$) linear feet of the said West Side vein, lode, ledge, or deposit for the length hereinbefore described, throughout its entire depth, although it may enter the land adjoining; and also of all other veins, lodes, ledges, or deposits throughout their entire depth, the tops or apexes of which lie inside the exterior lines of said survey at the surface extended downward vertically, although such veins, lodes, ledges, or deposits in their downward course may so far depart from a perpendicular as to extend outside the vertical side lines of said survey: Provided, That the right of possession hereby granted to such outside parts of said veins, lodes, ledges, or deposits shall be confined to such portions thereof as lie between vertical planes drawn downward through the end lines of said survey at the surface, so continued in their own direction that such vertical planes will intersect such exterior parts of said veins, lodes, ledges, or deposits:

And provided further: That nothing in this conveyance shall authorize the grantees herein, their successors, or assigns, to enter upon the surface of a mining claim owned or possessed by another: To have and to hold said mining premises, together with all the rights, privileges, immunities, and appurtenances of whatsoever nature thereunto belonging, unto the said Tombstone Mill and Mining Company and to their successors and assigns forever, subject, nevertheless, to the following conditions and stipulations:

First That the grant hereby made is restricted to

the land hereby described as Lot No. 71, with fourteen hundred and ninety-five and seven tenths ($1495\frac{7}{10}$) linear feet of the West Side vein, lode, ledge, or deposit for the length aforesaid throughout its entire depth as aforesaid, together with all other veins, lodes, ledges, or deposits throughout their entire depths as aforesaid, the tops or apexes of which lie inside the exterior lines of said survey.

Second. That the premises hereby conveyed, with the exception of the surface, may be entered by the proprietor of any other vein, lode, ledge, or deposit, the top or apex of which lies outside the exterior limits of said survey, should the same in its downward course be found to penetrate, intersect, extend into, or underlie the premises hereby granted, for the purpose of extracting and removing the ore from such other vein, lode, ledge, or deposit.

Third: - That the premises hereby conveyed shall be held subject to any vested and accrued water rights for mining, agricultural, manufacturing, or other purposes, and rights to ditches and reservoirs used in connection with such water rights as may be recognized and acknowledged by the local laws, customs, and decisions of courts.

Fourth: - That in the absence of necessary legislation by Congress, the Legislature of Arizona, may provide rules for working the mining claim or premises hereby granted, involving easements, drainage, and other necessary means to its complete development.

In testimony whereof I, Chester A. Arthur, President of the United States of America, have caused these letters to be made Patent, and the Seal of the General Land Office to be hereunto affixed.

Given under my hand, at the City of Washington, the sixteenth day of January in the year of our Lord one thousand eight hundred and eighty-two, and of the Independence of the United States the one hundred and sixth.

By the President Chester A. Arthur

Seal.

By Wm H. Brock, Secretary.

Recorded Vol 66, Pages 373 to 378 inclusive.

S. H. Clark,

Examined.

Recorder of the General Land Office

Filed and recorded at request of E. B. Gage Nov. 15, 1901 at 10 A.M.
 Frank Hare
 County Recorder.

General Land Office No. 5504.

Mineral Certificate No. 117

The United States of America.

To all to whom these presents shall come, Greeting:

Whereas, In pursuance of the provisions of the Revised Statutes of the United States, Chapter Six, Title Thirty-two, there have been deposited in the General Land Office of the United States the Plat and Field Notes of survey of the claim of the Tombstone Mill and Mining Company upon the Defence Lode accompanied by the Certificate of the Register of the Land Office at Tucson, in the Territory of Arizona whereby it appears that, in pursuance of the said Revised Statutes of the United States, the Tombstone Mill and Mining Company did, on the fourth day of February A. D. 1882 enter and pay for said mining claim or premises, being Mineral Entry No. 117, in the series of said Office, designated by the Surveyor General as Lot No. 88, embracing a portion of the unsurveyed public domain in the Tombstone Mining District in the County of Cochise and Territory of Arizona, in the District of Lands subject to sale at Tucson, containing twenty and thirty three hundredths ($20\frac{33}{100}$) acres of land, more or less, and, according to the returns on file in the General

THE UNITED STATES OF AMERICA.

To all to whom these presents shall come, Greeting:

WHEREAS, in pursuance of the provisions of the Revised Statutes of the United States, Chapter Six, Title Thirty-two, there have been deposited in the General Land Office of the United States the Plat and Field Notes of survey of the claim of the Tombstone Mill and Mining Company upon the West Side Lode

accompanied by the Certificate of the Register of the Land Office at Tucson, in the Territory of Arizona, whereby it appears that, in pursuance of the said Revised Statutes of the United States, the said

Tombstone Mill and Mining Company

did, on the thirty first day of October, A. D. 1881, enter and pay for said mining claim or premises, being Mineral Entry No. 83, in the series of said Office, designated by the Surveyor General as Lot No. 91, embracing a portion of the unencumbered public domain

in the Tombstone Mining District in the County of Pachia and Territory of Arizona, in the District of Lands subject to sale at Tucson, containing twenty and fifty hundredths ($20 \frac{50}{100}$) acres of land, more or less.

and, according to the returns on file in the General Land Office, bounded, described, and platted as follows, with magnetic variation at eleven (11) degrees thirty (30) minutes East, to wit:


Beginning at a Post 4x6 inches in size, in mound of stones, marked W. S. No. 6. No. 2, situate on Westerly boundary of Lot No 90, made for the claim of the Tombstone Mill and Mining Company upon the Tribute Lode, from which Initial Monument, a Post 4x6 inches in size, in mound of stones, marked G. No. W. S. No. 6. No. 1, bears North

from said 62° degrees fifty eight (58) minutes West, at the distance of $100^{\frac{1}{2}}$ hundred and ninety two and five tenths ($292^{\frac{5}{10}}$) feet. Thence from said Post No. 2, along Westerly boundary of said Lot No. 90, and also Westerly boundary of Lot No. 41, made for the claim of the Girard Gold and Silver Mining Company upon the North Extension Sulphuret Lode, North forty three (43°) degrees one (1) minute East, two hundred and five and six tenths ($205^{\frac{6}{10}}$) feet to a Post in Gulch four (4) inches square, marked "T. M. C. No. 6"; six hundred and seventy eight and four tenths ($678^{\frac{4}{10}}$) feet to a Post four (4) inches square, in mound of stones, marked "S. M. C. No. 5"; six hundred and ninety one and five tenths ($691^{\frac{5}{10}}$) feet to a Post four (4) inches square, in mound of stones, marked "N. E. S. M. C. No. 4"; nine hundred and ninety five and eight tenths ($995^{\frac{8}{10}}$) feet to the Northeast corner of the claim, a Post 4×6 inches in size, in mound of stones, marked "N. S. M. C. No. 3". Thence, along Southeast boundary of Lot No. 95, made for the claim of the Tombstone Hill and Mining Company upon the Survey Lode, North forty six (46°) degrees forty six (46) minutes West, three hundred and three feet to Center Post 4×6 inches in size, marked "N. S. M. C. No. 4"; five hundred and fifty (550) feet to Gulch, five hundred and ninety four (594) feet to the Northwest corner of the claim, a Post 4×6 inches in size, in mound of stones, marked "N. S. M. C. No. 5", situate on Easterly boundary of Lot No. 67, made for the claim of the Intervenor Mining Company upon the Intervenor Lode: Thence, South forty three (43°) degrees fifteen (15) minutes West twenty five (25) feet to Gulch; six hundred and thirty eight (638) feet to a Post 4×6 inches in size, in mound of stones, marked "S. M. C. No. 7"; from which a shaft bears North eighty three (83°) degrees fifty six (56) minutes East at the distance of four hundred and forty four (444) feet, and a shaft bears South seventy three (73°) degrees seventeen (17) minutes East at the distance of three hundred and three (303) feet; six hundred and, fifty and seven tenths ($650^{\frac{7}{10}}$) feet to a Post four (4) inches square, in mound of stones, marked "B. B. M. C. No. 2"; eight hundred and thirty five and seven tenths ($835^{\frac{7}{10}}$) feet to Gulch; eight hundred and ninety four and two tenths ($894^{\frac{2}{10}}$) feet to a Stake, marked "C. L. L. No. 4"; fourteen hundred and ninety five and seven tenths ($1495^{\frac{7}{10}}$) feet to the Southwest corner of the claim, a Post

four (4)
No. 6.
for the
87, m
Mond
of said
min
in the
No 7
(467)
of sto
die th
blac
moun
Set 1
No 90
hun
to the
hun
emb
tent
refr
Pri
Sou
the
bea
Wes
238
Ce

four (4) inches square, in mound of stones, marked "H. S. No. 6," the same being a corner of Lot No 86, made for the Robt. Fingersoll Lode, and also a corner of Lot No 81, made for the claim of J. L. White upon the Blue Monday Lode: Thence along Northeasterly boundary of said Lot No 81, South forty six (46) degrees forty six (46) minutes East, three hundred (300) feet to a Post four (4) inches square, in mound of stones, marked "H. S. No. 6. No 7" four hundred and sixty seven and four tenths (467 $\frac{4}{10}$) feet to two Posts four (4) inches square, in mound of stones, marked "B. M. No. 6. No 2" and "H. S. No. 8," six hundred (600) feet to the Southeast corner of the claim, a Post four (4) inches square, in mound of stones, marked "H. S. No. 6. No 8," the same being Post No 7 of said Lot No 90: Thence along Westerly boundary of said Lot No 90, North forty three (43) degrees one (1) minute East, four hundred and ninety nine and nine tenths (499 $\frac{9}{10}$) feet to the place of beginning, containing twenty and a fifty hundredths (20.75) acres of land, more or less, and embracing fourteen hundred and ninety five and seven tenths (1495 $\frac{7}{10}$) linear feet of the said West Side Lode, as represented by yellow shading in the following plat.

From said Initial Monument, U. S. Mineral Monument No 1, bears South twenty (20) degrees thirty two (32) minutes East at the distance of twenty five hundred (2500) feet, a shaft bears South forty five (45) degrees twenty six (26) minutes West, at the distance of two hundred and thirty eight (238) feet, and a shaft bears North thirty five (35) degrees East, at the distance of fifteen (15) feet.



PLAT

of the Claim of

Tombstone Mill and Mining Company

upon the

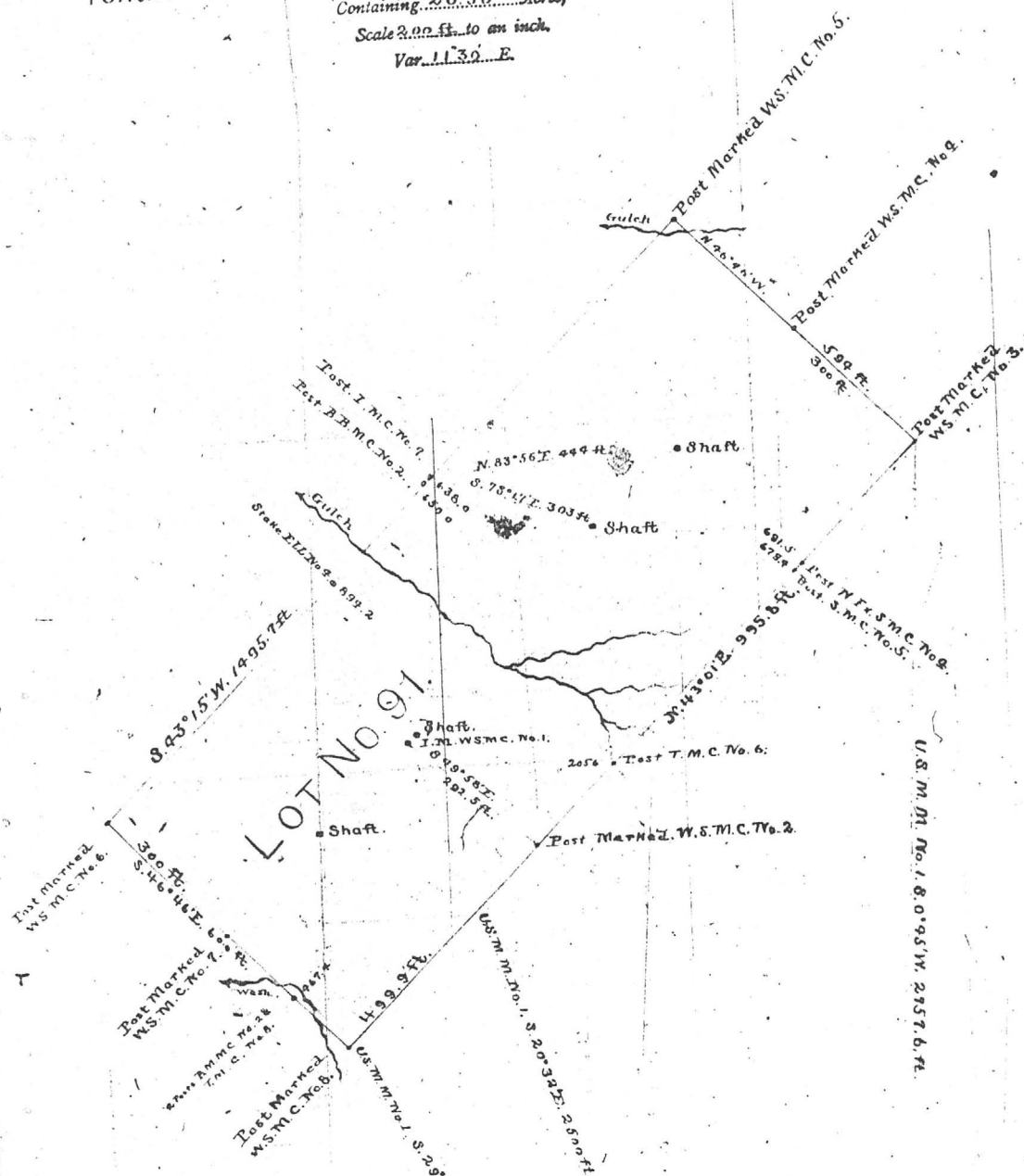
West Side Lode

Tombstone MINING DISTRICT, Cochise COUNTY, Arizona.

Containing 20.50 Acres,

Scale 2.00 ft. to an inch.

Var. 113.0 E.



Examined at

the United States of America, in consideration of the premises, and in conformity with the said
States, HAVE GIVEN AND GRANTED, and by these presents DO GIVE AND GRANT, unto the said

Tombstone Mill and Mining Company
and to their successors, and assigns, the said mining premises hereinbefore
described as Lot No 91, embracing a portion of the unsurveyed public
domain

with the exclusive right of possession and enjoyment of all the land included within the exterior lines of said survey not herein
expressly excepted from these presents, and of fifteen hundred & ninety five and seven tenths (1495 7/10)
linear feet of the said West Side vein, lode, ledge, or
deposit for the length hereinbefore described, throughout its entire depth, although it may enter the land adjoining, and also of
all other veins, lodes, ledges, or deposits throughout their entire depth, the tops or apexes of which lie inside the exterior lines
of said survey at the surface extended downward vertically, although such veins, lodes, ledges, or deposits in their downward
course may so far depart from a perpendicular as to extend outside the vertical side lines of said survey: Provided, That the
right of possession hereby granted to such outside parts of said veins, lodes, ledges, or deposits shall be confined to such
portions thereof as lie between vertical planes drawn downward through the end lines of said survey at the surface, so
continued in their own direction that such vertical planes will intersect such exterior parts of said veins, lodes, ledges, or deposits:

And provided further, That nothing in this conveyance shall authorize the grantee herein, their successors
or assigns, to enter upon the surface of a mining claim owned or possessed by another:
TO HAVE AND TO HOLD said mining premises, together with all the rights, privileges, immunities, and appurtenances
of whatsoever nature thereunto belonging, unto the said

Tombstone Mill and Mining Company
and to their successors, and assigns forever, subject, nevertheless, to the following conditions and stipulations:

First. That the grant hereby made is restricted to the land hereinbefore described as Lot No 91
with fifteen hundred & ninety five and seven tenths linear feet
of the West Side vein, lode, ledge, or deposit for the length aforesaid
throughout its entire depth as aforesaid, together with all other veins, lodes, ledges, or deposits throughout their entire depths
as aforesaid, the tops or apexes of which lie inside the exterior lines of said survey.

Second. That the premises hereby conveyed, with the exception of the surface, may be entered by the proprietor of any
other vein, lode, ledge, or deposit, the top or apex of which lies outside the exterior limits of said survey, should the same in
its downward course be found to penetrate, intersect, extend into, or underlie the premises hereby granted, for the purpose of
extracting and removing the ore from such other vein, lode, ledge, or deposit.

Third. That the premises hereby conveyed shall be held subject to any vested and accrued water rights for mining,
agricultural, manufacturing, or other purposes, and rights to ditches and reservoirs used in connection with such water rights
as may be recognized and acknowledged by the local laws, customs, and decisions of courts.

Fourth. That in the absence of necessary legislation by Congress, the legislature of Arizona
may provide rules for working the mining claim or premises hereby granted, involving easements, drainage, and other necessary
means to its complete development.

IN TESTIMONY WHEREOF I, Chester A. Arthur, PRESIDENT OF THE
UNITED STATES OF AMERICA, have caused these letters to be made PATENT, and the SEAL OF THE GENERAL LAND OFFICE
to be hereunto affixed.

GIVEN under my hand, at the City of Washington, the Sixteenth day
of January, in the year of our Lord one thousand eight hundred and
eighty-two, and of the INDEPENDENCE OF THE UNITED STATES the one
hundred and sixth

BY THE PRESIDENT: Chester A. Arthur

By Wm H. Black

Secretary.

S. H. Black

Recorder of the General Land Office.

Recorded Vol. 66, Pages 373 to 375, inclusive.

GENERAL LAND

THE

To

WHERE

there have been de

claim of

accompanied by th

the State

of the United Sta

did, on the two

said mining claim

General as Lot N

domain

in the Bat

at

dredges

and, according to

variation at

at horn

chiseled

South

East, at

two

(35) degrees

825120-12

WIDE WEST
M.S. # 757

02 609 12 012 A 2 10 12 88 03 15 83 02 609 12 012 A
CO BK MP PAR S C RUN DATE FILE DATE CO BK MP PAR S

NAME AND ADDRESS 0000 L A N D 0000 L A N D 0000 L A N D
1 CRISTINA & EVELYN 0000 L A N D 0000 L A N D 0000 L A N D
5 5045 E CALLI GUENADI AZ 85718 0000 L A N D 0000 L A N D 0000 L A N D
3 TUCSON 0000 L A N D 0000 L A N D 0000 L A N D

ADDR CODE 0013 TOWNSHIP 020 RANGE 022
MARKET AREA A1 SUB AREA 3 PARCEL SIZE 19.00 ACRES
PSC VALUATION 3.99 PER ACRE

---S A L E S A N D T R A N S F E R---
DOCKET TYPE PAGE
INSTR OF SALE
DATE OF SALE
SALE PRICE

---S P E C I A L D I S T R I C T---
CODE UNITS CODE UNITS
S P E C I A L D I S T R I C T

AREA CODE
EXEMPT STATUS
FCV EXEMPT
LEV EXEMPT

ASSHT RATIOS: 15.0 LAND IMPR COMB
TOTAL FCV: 16.0 NET AV: 1,193
CUR LEV: 2,434 NET AV: 1,067

CLASS CODE
CONSTR YR
ROOF
LIVING

APP DATE
EXT WALLS
PHY COND

01 TOWNSHIP 020 RANGE 022
01 TOWNSHIP 020 RANGE 022

END OF PIC RECORD

PROPERTY STATUS INQUIRY
FOR: HAJ

USAGE CLASS 0000
ASSHT RATIOS 16
CUR FCV 7,454 AV 1,193

ASSHT RATIOS 16
CUR FCV 7,454 AV 1,193

ASSHT RATIOS 16
CUR FCV 7,454 AV 1,193

ASSHT RATIOS 16
CUR FCV 7,454 AV 1,193

ASSHT RATIOS 16
CUR FCV 7,454 AV 1,193

ASSHT RATIOS 16
CUR FCV 7,454 AV 1,193

ASSHT RATIOS 16
CUR FCV 7,454 AV 1,193

ASSHT RATIOS 16
CUR FCV 7,454 AV 1,193

ASSHT RATIOS 16
CUR FCV 7,454 AV 1,193

ASSHT RATIOS 16
CUR FCV 7,454 AV 1,193

FOR THE COUNTY
OF: COCHISE

USAGE CLASS 0000
ASSHT RATIOS 16
CUR FCV 7,454 AV 1,193

USAGE CLASS 0000
ASSHT RATIOS 16
CUR FCV 7,454 AV 1,193

USAGE CLASS 0000
ASSHT RATIOS 16
CUR FCV 7,454 AV 1,193

USAGE CLASS 0000
ASSHT RATIOS 16
CUR FCV 7,454 AV 1,193

USAGE CLASS 0000
ASSHT RATIOS 16
CUR FCV 7,454 AV 1,193

USAGE CLASS 0000
ASSHT RATIOS 16
CUR FCV 7,454 AV 1,193

USAGE CLASS 0000
ASSHT RATIOS 16
CUR FCV 7,454 AV 1,193

USAGE CLASS 0000
ASSHT RATIOS 16
CUR FCV 7,454 AV 1,193

USAGE CLASS 0000
ASSHT RATIOS 16
CUR FCV 7,454 AV 1,193

USAGE CLASS 0000
ASSHT RATIOS 16
CUR FCV 7,454 AV 1,193

FOR THE COUNTY
OF: COCHISE

USAGE CLASS 0000
ASSHT RATIOS 16
CUR FCV 7,454 AV 1,193

USAGE CLASS 0000
ASSHT RATIOS 16
CUR FCV 7,454 AV 1,193

USAGE CLASS 0000
ASSHT RATIOS 16
CUR FCV 7,454 AV 1,193

USAGE CLASS 0000
ASSHT RATIOS 16
CUR FCV 7,454 AV 1,193

USAGE CLASS 0000
ASSHT RATIOS 16
CUR FCV 7,454 AV 1,193

USAGE CLASS 0000
ASSHT RATIOS 16
CUR FCV 7,454 AV 1,193

USAGE CLASS 0000
ASSHT RATIOS 16
CUR FCV 7,454 AV 1,193

USAGE CLASS 0000
ASSHT RATIOS 16
CUR FCV 7,454 AV 1,193

USAGE CLASS 0000
ASSHT RATIOS 16
CUR FCV 7,454 AV 1,193

USAGE CLASS 0000
ASSHT RATIOS 16
CUR FCV 7,454 AV 1,193