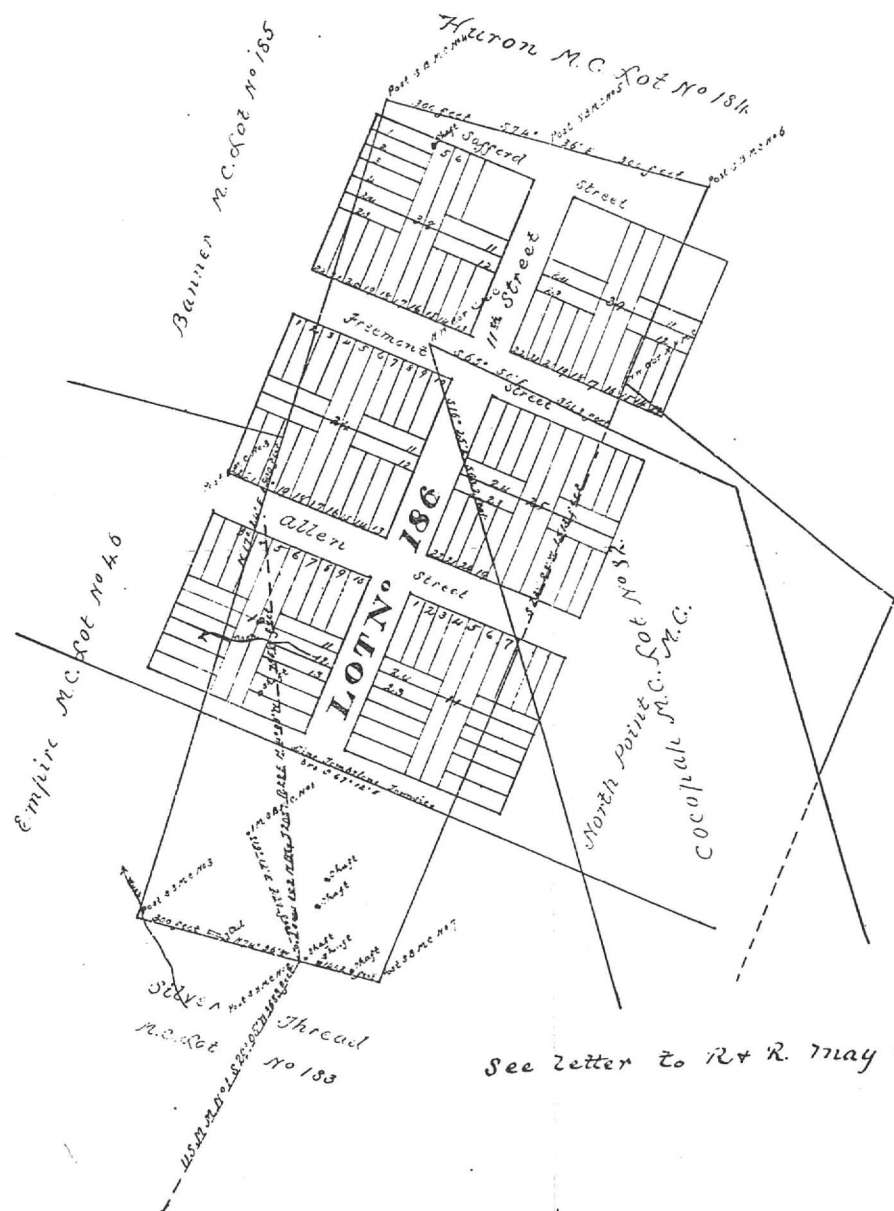


SILVER BEET
MS 793 AM

[illegible][illegible]



See letter to R & R May 6th 1887.

Amended SURVEY No. 793
PLAT
 OF THE
Silver Belt
 MINING CLAIM,
Tombstone Mining District,
Cochise County,
 ARIZONA.
 Claimed by Thomas Ogden
 Located 20th August 1896
 Surveyed by H. G. Howe U. S. D. S.
March 8th 1887
 Containing an Area of 16.13 Acres.
 Scale 200 feet to the inch.
 Variation 11° 43' East.

The original Field Notes of the Survey of the
Silver Belt Mining Claim, from which
 this plat has been made, have been examined and approved
 and are on file in this office; and I hereby certify that they
 furnish such an accurate description of said Mining Claim
 as will, if incorporated into a patent, serve fully to identify
 the premises; and that such reference is made therein to
 natural objects and permanent monuments, as will per-
 petuate and fix the locus thereof.

I further certify that the value of the labor and
 improvements placed thereon by the applicant or his
 grantor is not less than Five Hundred Dollars, and that
 said improvements consist of

- Shaft 4x6x198 feet
- Drift 3x6x300 feet
- Mine 4x6x76 feet
- Shaft 4x6x14 feet
- Shaft 4x6x35 feet
- Shaft 4x6x12 feet
- Shafts etc, etc,

as appears by the report of the Deputy Surveyor and the
 testimony of two disinterested witnesses.
 And I further certify that this is a correct Plat of
 said Mining Claim, made in conformity with said original
 Field Notes of the survey thereof.

John Hise
 U. S. Surveyor General for Arizona.
 U. S. Surveyor General's Office,
 Tucson, Arizona,
May 6th 1887

Patent No.
 Serial No.

02 609 12 001 8 06 05 87 12 05 86
CO BK HP PAR S C RUN DATE FILE DATE

PROPERTY STATUS INQUIRY
FOR: MJA

FOR THE COUNTY
OF: COCHISE

02 609 12 001 8
CO BK HP PAR S C

----- NAME AND ADDRESS -----
1 TOMBSTONE DEVELOPMENT CO
5 BOX 1445
6 GRAND ISLAND NB 85901

----- LAND -----
USAGE CLASS 0002
ASSMT RATIOS 16
% OF FCV 100
CUR FCV 65.820 AV 10.531
SOURCE ASSESSOR
SITUS
SECTION 0011 TOWNSHIP 020 RANGE 022
PARCEL SIZE 298.09 ACRES
VALUATION
BASE 3.30 PER ACRE

----- IMPROVEMENTS -----
USAGE CLASS 0000
ASSMT RATIOS
% OF FCV
FCV'S
COST
MARKET
COST/MKT
ASSESSOR
CO BOARD
ST BOARD
CUR FCV: - AV:

ADDR CODE
MARKET AREA 1
PSC A1
AVG LAND FCV
SUB AREA 3

--- SALES AND TRANSFER ---

DOCKET
INSTR TYPE
DATE OF SALE
SALE PRICE

----- TAX DATA -----
AREA CODE
EXEMPT STATUS
FCV EXEMPT
LPV EXEMPT

----- PERSONAL PROPERTY -----
CLASS ITEMS FCV RATIO ASSESSED

TOTAL:

--- SPECIAL DISTRICT ---
CODE UNITS CODE UNITS

ASSMT RATIOS: LPV LAND IMPR CORB
16.0 16.0
TOTAL FCV: 65.820 NET AV: 10.531
CUR LPV: 65.820 NET AV: 10.531

----- MARKET DATA -----
APP DATE CONSTR YR CLASS STORIES ROOMS GRADE
EXT WALLS ROOF HEAT AIR COND BATH PATIO NUMBER
PHY COND LIVING GAR/CPT CAPACITY POOL

01 PAT MINES IN TOMBSTONE MNG DIST; IN SEC 11 & 12; BANNER 13.94AC;
02 BOSS 5.34AC; POR OF BLUE MONDAY 8.14AC; COCO PAH 15.75AC; DEFENSE
03 20.33AC EMPIRE 18.95AC; FORTUNA .47AC GILDED AGE 19.12AC; GOOD
04 ENOUGH 15.72AC; HAWKEYE-LITTLE WONDER 2.58AC; POR OF HERALD 2.39AC
05 LAST CHANCE #2 3.24AC; POR OF NINETY-NINE .94AC; NORTH EXTENSION
06 SULPHURET .85AC; POR OF OLD GUARD 15.41AC; POOR X 19.18AC; SILVER
07 BELT 16.13AC; SILVERTHREAD 2.12AC; SURVEY 17.60AC; SURVEY LOT 95
08 1.80AC; S EXTENSION TOUGHNUT 11.11AC; TOUGHNUT 20.66AC POR OF
09 TRIBUTE 8.90AC; VIZINA LESS .165AC SURFACE RIGHT TO PCL
10 107-10-153 16.995AC; WAY UP 19.90AC; WESTSIDE 20.50AC; ALL IN
11 T20 R22 TOTAL 298.85 SURFACE RIGHT (298.25AC MINERAL RIGHTS)

END OF PIC RECORD

24. **Quit Claim Mining Deed, Book 27 d/m, Page 335, dated 7/7/1914, recorded 7/7/1914.**

Grantor: A. L. Grow, Acting Trustee in Bankruptcy of the Estate of the Tombstone Consolidated Mines Company, LTD, a corporation, Bankrupt
Grantee: Walter Douglas

Conveys: Those certain Mining Claims in the Tombstone Mining Districts:
All interest together with all the dips, spurs and angles, and all the metals, ores, gold and silver...

Covers: Alkey, Patent No. 14930, Book 12, Deeds of Mines, Page 261.
Banner, Patent No. 36238, Book 15, Deeds of Mines, Page 386.
Boss, Patent No. 35876, Book 14, Deeds of Mines, page 594.
Blue Monday, Patent No. 6661, Book 15, Deeds of Mines, Page 458.
Brother Jonathan, Patent No. 9932, Book 8, Deeds of Mines, Page 530.
Chance, Patent No. 24443, Book 11, Deeds of Mines, Page 550.
C.O.D., Patent No. 20949, Book 15, Deeds of Mines, Page 108.
Content, Patent No. 17386, Book 15, Deeds of Mines, Page 297.
Contact, Patent No. 12305, Book 9, Deeds of Mines, Page 536.
Contention, Patent No. 38126, Book 3, Transcribed Deeds of Mines, Page 394.

Cocopah, Patent No. 6278, Book 6, Deeds of Mines, Page 440.
Contentment, Patent No. 17387, Book 15, Deeds of Mines, page 300.
Defence, Patent No. 5504, Book 14, Deeds of Mines, Page 289.

East Side, Patent No. 5244, Book 14, Deeds of Mines, Page 272.

East Side No. 2, Patent No. 9785, Book 14, Deeds of Mines, Page 278.

Emerald, Patent No. 9998, Book 8, Deeds of Mines, Page 600.

Empire, Patent No. 14371, Book 11, Deeds of Mines, Page 76.

Extacy, Patent No. 7420, Book 8, Deeds of Mines, Page 87.

First South Extension of the Toughnut Lode, Patent No. 5308, Book 5, Deeds of Mines, Page 1.

Flora Morrison, Patent No. 9105, Book 8, Deeds of Mines, Page 177.

Gilded Age, Patent No. 9107, Book 9, Deeds of Mines, Page 34.

Good Enough, Patent No. 5111, Book 14, Deeds of Mines, Page 311.

Grand Central, Patent No. 5352, Book 5, Deeds of Mines, Page 24.

Grand Dipper, Patent No. 9997, Book 8, Deeds of Mines, Page 606.

Hard Up, Patent No. 11695, Book 27, Deeds of Mines, Page 278.

Herald, Patent No. 6655, Book 15, Deeds of Mines, Page 261.

Hidden Treasure, Patent No. 25510, Book 11, Deeds of Mines, Page 556.

Last Chance No. 2, Patent No. 21679, Book 11, Deeds of Mines, Page 553.

Lowell, Patent No. 24831, Book 12, Deeds of Mines, Page 615.

Lucky Cuss, Patent No. 5503, Book 14, Deeds of Mines, Page 295.

Maine, Patent No. 9933, Book 8, Deeds of Mines, Page 540.

Mayflower, Patent No. 24832, Book 15, Deeds of Mines, Page 360.

Mexican, Patent No. 12306, Book 9, Deeds of Mines, Page 541.

Moonlight, Patent No. 14658, Book 11, Deeds of Mines, Page 543.

Naumkeag, Patent No. 5403, Book 12, Deeds of Mines, Page 17.

New Year, Patent No. 6311, Book 12, Deeds of Mines, Page 260.

North Point, Patent No. 27531, Book 12, Deeds of Mines, Page 568.

North Extension of Sulphuret, Lot No. 71, notice of location recorded in Book 1, Transcribed Records of Mines, Page 415.

Owl's Last Hoot, Patent No. 22371, Book 27, Deeds of Mines, Page 297.

Owl's Nest, Patent No. 5502, Book 14, Deeds of Mines, Page 319.

Poor X, Patent No. 5095, Book 4, Deeds of Mines, Page 3.

Prompter, Patent No. 10499, Book 27, Deeds of Mines, Page 273.

Revenue, Patent No. 12797, Book 11, Deeds of Mines, Page 24.

San Pedro, Patent No. 6085, Book 27, Deeds of Mines, Page 290.

Shorty, Patent No. 7419, Book 8, Deeds of Mines, Page 93.

Silver Belt, Patent No. 36578, Book 15, Deeds of Mines, Page 382.

Silver Plume, Patent No. 6765, Book 9, Deeds of Mines, Page 497.

Silver Thread, Patent No. 16384, Book 11, Deeds of Mines, Page 564.

South Extension of Sulphuret described in Deed recorded in Book 15, Deeds of Mines, Page 94.

South Extension of Grand Central, Patent No. 7279, Book 7, Deeds of Mines, Page 100.

Standard, Patent No. 24325, Book 11, Deeds of Mines, Page 547.

Sulphuret, Patent No. 5131, Book 5, Deeds of Mines, Page 8.

Survey, Patent No. 5245, Book 14, Deeds of Mines, Page 304.

Survey, Patent No. 7544, Book 7, Deeds of Mines, Page 334.

Sydney, Patent No. 10049, Book 27, Deeds of Mines, Page 293.

Telephone, Patent No. 21569, Book 15, Deeds of Mines, Page 103.

Toughnut, Patent No. 4355, Book 14, Deeds of Mines, Page 263.

Tranquillity, Patent No. 5023, Book 3, Deeds of Mines, Page 565.

Tribute, Patent No. 5246, Book 14, Deeds of Mines, Page 325.

Triple EX, Patent No. 9931, Book 8, Deeds of Mines, Page 536.
Verde, Patent No. 18262, Book 12, Deeds of Mines, Page 265.
Vizina, Patent No. 5156, Book 27, Deeds of Mines, Page 299.
Way Up, Patent No. 5766, Book 5, Deeds of Mines, Page 396.
Wedge, Patent No. 10991, Book 14, Deeds of Mines, Page 258.
West Side, Patent No. 5249, Book 14, Deeds of Mines, Page 283.

One and fifteen-hundredths (1-15/100) acres of "ALTA" patented mine, Patent No. 7982, Book 7, Deeds of Mines, Page 405, fully described in Book 1, Miscellaneous Records, Page 475.

The Northwest portion of "SULPHURET" patented mine, in Book 11, Deeds of Mines, Page 40.

The Southwest portion of "TRANQUILLITY" patented mine, Book 11, Deeds of Mines, Page 40.

The aforesaid "EMPIRE" patented mine, being transferred subject to an unexpired lease of part of the surface ground thereof held by A. L. Grow, which lease by its terms expires June 1st, 1915.

Those certain unpatented lode mining claims situated in said district, county and state, particularly described as follows:

Apache Chief, Location Notice in Book 19, Records of Mines, Page 366.

Aunt Sally, Location Notice in Book 1, Records of Mines, Page 523, in Book 7, Transcribed Records of Mines, Page 47.

Big Comit, Location Notice in Book 5, Records of Mines, Page 472.

Bon Ton (also known as Addie), Location Notice in Book 2, Records of Mines, Page 384, Amended Location Notice in Book 1, Transcribed Records of Mines, Page 209.

Buckskin, Location Notice in Book 29, Records of Mines, Page 179.

Buffalo, Location Notice in Book 32, Records of Mines, Page 254.

Cornell, Location Notice in Book 22, Records of Mines, Page 471.

Emerald South, Location Notice in Book 7, Records of Mines, Page 589.

Erie, Location Notice in Book 18, Records of Mines, Page 542.

Escondido, Location Notice in Book 9, Records of Mines, Page 205.

Florodora, Location Notice recorded in Book 15, Records of Mines, Page 562.

Fortuna, Location Notice recorded in Book 15, Records of Mines, Page 376.

General Grant, Location Notice recorded in Book 19, Records of Mines, Page 407.

Hawk Eye, Location Notice, Book 3, Transcribed Records of Mines, Page 437, and Amended Location Notice in Book 14, Records of Mines, Page 52.

Hawk Eye Little Wonder, Location Notice in Book 14, Records of Mines, Page 52.

Head Centre, Location Notice Book 1, Transcribed Records of Mines, Page 249, and Supplemental Location Notice Book 1, Transcribed Miscellaneous Records, Page 87.

Horn Silver, Location Notice recorded in Book 9, Records of Mines, Page 426.

Houghton, Location Notice in Book 22, Records of Mines, Page 470.

Illinois, Location Notice in Book 19, Records of Mines, Page 6.

Little Comet, Location Notice in Book 8, Records of Mines, Page 236.

Little Wonder, Location Notice in Book 3, Transcribed Records of Mines, Page 436, and Amended Location Notice Book 14, Records of Mines, Page 52.

McCann, Location Notice in Book 3, Transcribed Records of Mines, Page 763.

Michigan, Location Notice in Book 22, Records of Mines, Page 472.

Miners Dream, Location Notice in Book 11, Records of Mines, Page 237.

Narrow Gauge, Location Notice in Book 12, Records of Mines, Page 137.

Ninety Eight, Location Notice in Book 14, Records of Mines, Page 506.

Ninety Nine, Location Notice in Book 15, Records of Mines, Page 65.

Oregon, Location Notice in Book 14, Records of Mines, Page 753, and Amended Location Notice in Book 15, Records of Mines, Page 335.

Protection, Location Notice in Book 14, Records of Mines, Page 528.

San Rafael, Location Notice in Book 3, Transcribed Records of Mines, Page 252.

Silver Brick, Location Notice in Book 11, Records of Mines, Page 390.

Silver Chief, Location Notice in Book 14, Records of Mines, Page 590.

Southern Belle, Mineral Survey No. 815, Lot No. 109, Location Notice in Book 1, Transcribed Records of Mines, Page 275.

Yellow Jacket, Location Notice in Book 1, Transcribed Records of Mines, Page 248, Supplemental Location Notice in Book 1, Transcribed Miscellaneous Records, Page 86.

Together with all dips, spurs and angles, and also all the metals, ores, gold and silver bearing quartz, rock and earth therein, and all the rights, privileges and franchises thereto.

Those certain lots in the city of Tombstone, County of Cochise, State of Arizona.

Lots 15, 17, 19, 20, 21, 22, and 40 feet S.E. end of 23, Block 5.

Lots part of 1 to 10 inclusive, Block 5 1/2.

Lots 5, 6, 13 to 24, inclusive, Block 6.

Lots 1, 5, 6, 11 to 21 inclusive, Block 7.

Lots 1 to 24 inclusive, Block 8.

Lots 1 to 24 inclusive, Block 9.

Lots 1 to 5 inclusive, 8 to 24 inclusive, Block 10.

Lots 6 to 24, inclusive, Block 11.

Lots 9 to 10, Block 18.

Lots 17 and 18, Block 21.

Lots part of 15 and 16 to 22, inclusive, Block 23.

Lots 2 to 10 inclusive, 14 to 23 inclusive, Block 24.

Lots 1 to 4 inclusive, 8, part of 9 to 11, all of 12 to 24 inclusive, Block 25.

Lots 3, 4 part 11, all of 12 and 20, Block 37.

Lots 1, 2, 5 to 20 inclusive, Block 30.

Lots 1 to 8 inclusive, part of 9, 11, 12; all of 23 and 24, Block 39.

Lots 17 and 18, Block 48.

Lots 22, 23 and 24, Block 49.

Lots 5 to 9 inclusive, 13 to 18 inclusive, Block 50.

Lots 15 and 16; 5 to 14 inclusive, 19 and 20, Block 51.

Lots part 1, 3 and 4; all 5, 6, 12, 13 and 14, Block 64.

Lots 4 to 24 inclusive, Block 65.

Lots 1 to 10 inclusive, Block S.

Lots 1, 4 to 22 inclusive, Block D.

Lots 1 to 6 inclusive, Block E.

Lots 1 to 4 inclusive, Block F.

Lots 1 to 10 inclusive, Block G.

Lots 14 and 15, Block O.

Lots part of 3, 4, 5, and 6; all 9 and 10; part 11 and 12; all 13 and 14, Block P.

Lots 1 to 6, 16 to 24, inclusive, Block R.

Lots 1 to 10 inclusive, Block T.

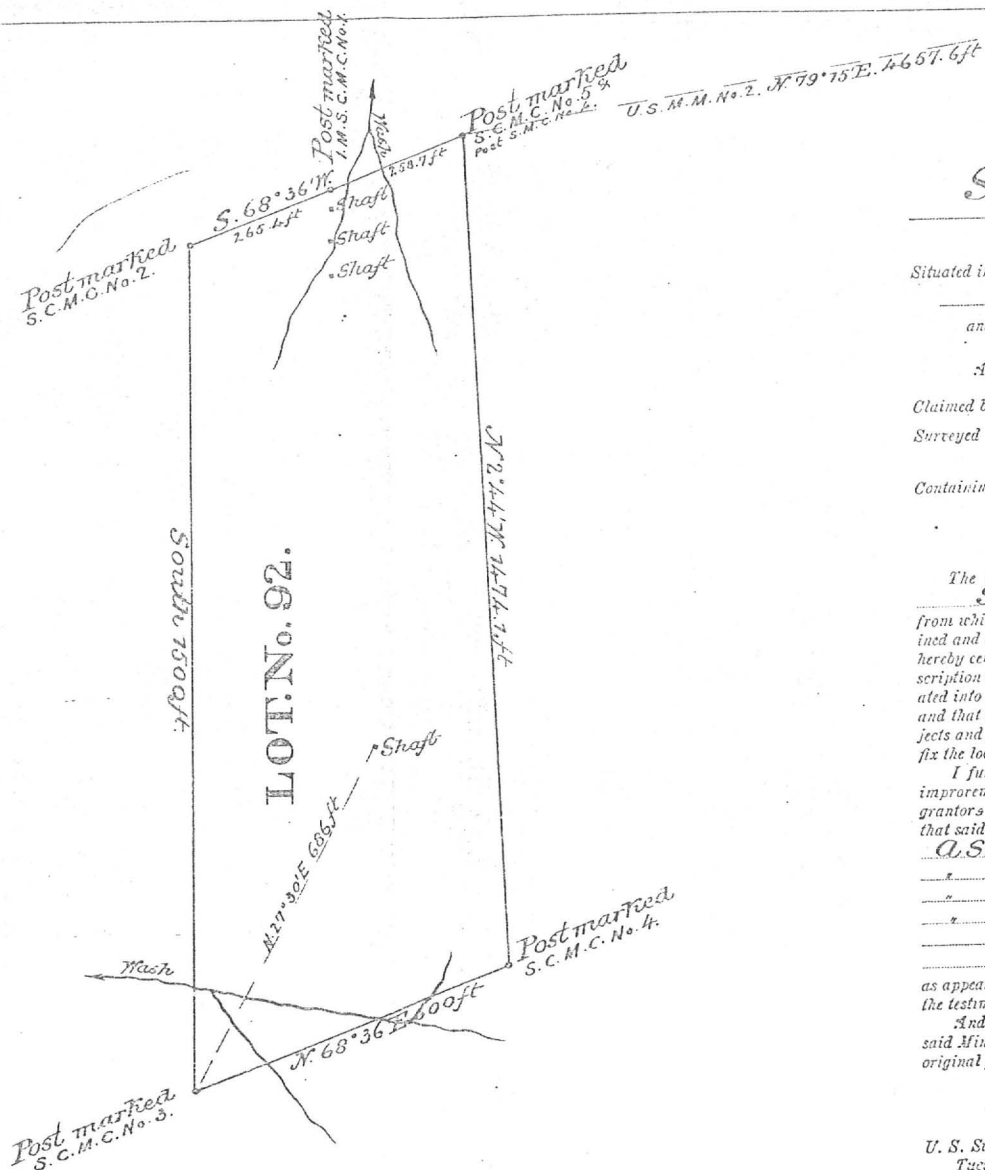
Also that certain lot, piece or parcel of land described in Book 15, Deeds of Mines, Page 306.

That portion of the Mexican grant of land known as San Juan de Las Boquillas y Nogalos on the San Pedro River in said County and Territory upon which is built and situated the quartz mill of the Grand Central Mining Company with a frontage of 40 rods on said river on either side, northerly and southerly of said quartz mill, and running easterly from in a river to the eastern boundary of said grant, that is 80 rods frontage on said river, and running with the same width easterly to the eastern boundary line of said grant, with the said quartz mill in its entire eastern and western line.

Together with all improvement, Tenements, hereditaments, and appurtenances...All mining and milling equipment, boilers, engines...
No Reservation.

Page 306

SILVER CABLE
GEN. M.I. #283



Page 1 Number 283

Lot No. 92
PLAT
of the
Silver Cable

MINING CLAIM,
Situating in Tombstone Mining District,
Cachise County,
and in Sec. . . . T. . . . R. . . . Gila
and Salt River Meridian,
ARIZONA TERRITORY.

Claimed by Theo. F. White et al.
Surveyed by H. G. Howe, U. S. D. M. S.
June 14, 1881.

Containing an area of 18.91 Acres.
Scale, 200 feet to an inch.
Variation 11° 30' East.

The original Field Notes of the Survey of the
Silver Cable Mining Claim,
from which this plat has been made, have been exam-
ined and approved, and are on file in this office; and I
hereby certify that they furnish such an accurate de-
scription of said Mining Claim, as will, if incorpor-
ated into a patent, serve fully to identify the premises;
and that such reference is made therein to natural ob-
jects and permanent monuments as will perpetuate and
fix the locus thereof.

I further certify that the value of the labor and
improvements placed thereon by the applicant or his
grantors is not less than Five Hundred Dollars, and
that said improvements consist of

A Shaft 4.6 ft and 18 ft deep
" " 4.6 " " 7 " "
" " 4.6 " " 26 " "
" " 4.6 " " 25 " "

as appears by the report of the Deputy Surveyor and
the testimony of two disinterested witnesses.

And I further certify that this is a correct Plat of
said Mining Claim, made in conformity with said
original field notes of the survey thereof.

Wm. H. H. H.
U. S. Surveyor-General for Arizona.

U. S. Surveyor-General's Office,
Tucson, Arizona Territory,

July 5 1881.

OKT 310 P4- 610

STATE OF ARIZONA,) ss.
COUNTY OF COCHISE)

WIT my hand and Official Seal
of the County Recorder
at Tucson, Arizona, this 26th day of September, 1962.

Indexed _____
Status _____
Compared _____
Dated _____

I HEREBY CERTIFY that the within instrument was filed and recorded at request of:

Fee \$ 1.75
L. R. S. _____
Date SEP 26 1962 11 30 AM
Total \$ _____
Docket 510 Page 610 No. 13433

- P - E - D -

WE, ERNEST B. ESCAPULE and MILDRED ESCAPULE, husband and wife, in consideration of the love and affection which we do bear CHARLES J. ESCAPULE and LOUIS W. ESCAPULE, do hereby give, grant and convey to said Charles B. Escapule and Louis W. Escapule the following described mining claims, situate in the Tombstone Mining District, Cochise County, Arizona, patent of which is duly recorded in the Cochise County Recorder's Office, to which reference is hereby made, and which is incorporated herein and made a part hereof as if restated herein.

Said patents being duly recorded of said patented mining claims as follows:

1. Accident Lode, recorded Docket 306, page 583-591.
2. Silver Gable Lode, recorded Docket 306, page 598-602
3. Pt. of Alta, DRE 7, page 405
4. Carbonate, DRE 30, page 89
5. Perseverance, DRE 139
6. Baker Lode, DRE 12, page 33
7. Commodore, DRE 207
8. Leopold, DRE 394
9. May, DRE 7, page 694
10. Michigan Central, DRE 29, page 335

MAIN GROUP

Main, DRE 8, page 540
Brother Jonathan, DRE 8, page 530
Triple X, DRE 8, page 536
Lowell, DRE 12, page 615

ALKEY GROUP

Alkey, DRE 12, page 261

Pierce Mining District, Cochise County Arizona

Hussar, DRE 28, page 296


Ernest B. Escapule
ERNEST B. ESCAPULE

Mildred Escapule
MILDRED ESCAPULE

STATE OF ARIZONA) ss.
COUNTY OF COCHISE)

The foregoing instrument acknowledged before me this 6th day of Sept. 1962, by Ernest B. Escapule and Mildred Escapule, husband and wife, for the purpose therein expressed.

NOTARY PUBLIC
EXPIRES: 2/6/66



Notary Public

STATE OF ARIZONA
COUNTY OF COCHISE
Wanted signed and Official Seal
Index to Record
Notary Public

Thereby certifies that the within instrument was filed and recorded at request of
\$2.00
Dkt No. 563 Date SEP 26 1962 11:30 AM
Page 181-18755

DKT 563 pg 610 pg 182

STATE OF ARIZONA
COUNTY OF COCHISE
Wanted signed and Official Seal
Index to Record
Notary Public

I HEREBY CERTIFY that the within instrument was filed and recorded at request of
Ernest B. Escapule
Dkt 563
Date SEP 26 1962 11:30 AM
Total \$ 310 Page 180 No. 13433
Docket Page No.

DEED
Corrective
NO FEE NECESSARY
EXEMPT UNDER A23-47614

WE, ERNEST B. ESCAPULE and MILDRED ESCAPULE, husband and wife, in consideration of the love and affection which we do bear CHARLES B. ESCAPULE and LOUIS W. ESCAPULE, do hereby give, grant and convey to said Charles B. Escapule and Louis W. Escapule the following described mining claims, situate in the Tombstone Mining District, Cochise County, Arizona, patent of which is duly recorded in the Cochise County Records Office, to which reference is hereby made, and which is incorporated herein and made a part hereof as if restated herein.

Said patents being duly recorded of said patented mining claims as follows:

1. Accident Lode, recorded Docket 306, page 588-591.
2. Silver Cable Lode, recorded Docket 306, page 598-602
3. Pt. of Alta, DRE 7, page 405
4. Carbonate, DRE 8, page 536
5. Perseverance, DRE 12, page 615
6. Baker Lode, DRE 12, page 38
7. Commodore, DRE 207
8. Leopold, DRE 194
9. May, DRE 7, page 694
10. Michigan Central, DRE 29, page 335

MAIN GROUP

Main, DRE 8, page 540
Brother Jonathan, DRE 8, page 530
Triple X, DRE 8, page 536
Lowell, DRE 12, page 615

ALKEY GROUP

Alkey, DRE 12, page 261

Pierce Mining District, Cochise County, Arizona

Russar, DRE 28, page 296

Ernest B. Escapule
ERNEST B. ESCAPULE

Mildred Escapule
MILDRED ESCAPULE

STATE OF ARIZONA
COUNTY OF COCHISE
This foregoing instrument acknowledged before me this 6th day of September, 1962, by Ernest B. Escapule and Mildred Escapule husband and wife, for the purpose therein expressed.

John F. Smith
NOTARY PUBLIC

SILVER PLUM
GEN. N.S. #239

N. 13° 15' 11" E. 112.8 ft.
 N. 52° 10' 5" E. 122.8 ft.
 State marked S.P.M.C. 707
 Center Mon. S.P.M.C. 702
 State marked S.P.M.C. 707
 A.P.M.C. 707
 Initial Mon.
 Ditch
 Road
 LOT NO. 87
 122.8 ft.
 122.8 ft.
 State marked S.P.M.C. 707
 State marked S.P.M.C. 707
 State marked S.P.M.C. 707

PLAT

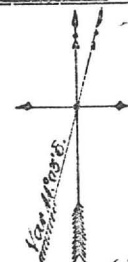
MINING CLAIM.

ARIZONA

Surveyed by H. G. Howe U.S., Deputy Surveyor.

August 3rd 1880
Containing 15.13 Acres.

Scale *500 feet* to an inch



I further certify that the value of the labor and improvements upon said mining claim, claimed thereon by the applicant and their grantors, is not less than five hundred dollars, and that said improvements consist of _____

One shaft 25 feet deep 4 x 5 feet
" " 12 " " " "
" " 8 " " " "
One cut 6 ft deep 2 ft wide 10 ft long
" " 55 " " " " 5 ft high

And I further certify that this is a correct plat of said *Silver Plume* mining claim or premises, made in conformity with said original field-notes of survey thereof.

John Masson,
Surveyor-General

U. S. Surveyor-General's Office,
Tucson, Arizona, *Sept 7th 1888*

General Survey 239

Lot No. 65.

PLAT

Silver Plume

MINING CLAIM

Situate in Tombstone Mining District, County of Pima, Arizona, U. S. A. City and Salt River Marilla, and to Sec. 17.

Claimed by W.A. Rafter et als.

H.C. Howe

January 24, 1881

Containing 12 1/2 Acres.

Scale 300 feet to an inch.

U. S. Deputy Surveyor.



Silver Plume

The original field notes of the survey of the mining claim from which this plat has been made, have been examined and approved and are on file in this office, and I hereby certify that they furnish such an accurate description of said

Silver Plume

mining claim as will, if incorporated into a plat, serve fully to identify the premises; and that such reference is made hereto to natural objects and permanent monuments as will perpetuate and fix the lines thereof.

I further certify that the value of the labor and improvements upon said mining claim, placed thereon by the applicant and their

grantees, is not less than five hundred dol-

lars, and that said improvements consist of a

Shaft 4.5 feet and 27 feet deep

4x4 " 72 "

" 4x6 " 7 "

" 4x6 " 60 "

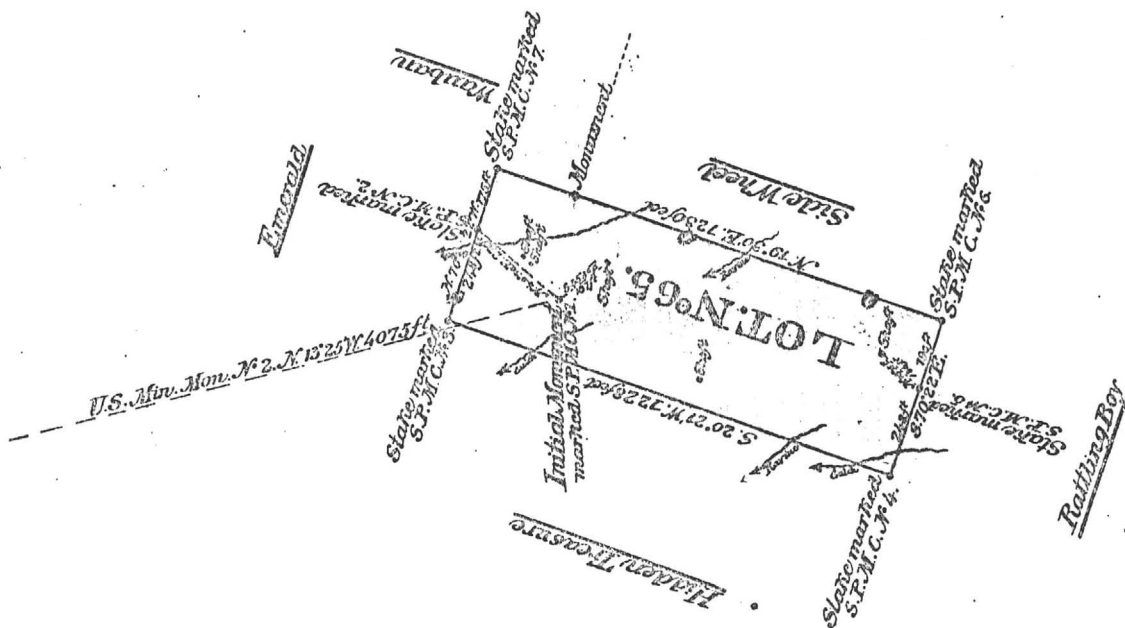
" 4x6 " 10 "

And I further certify that this is a correct plat of said

mining claim or premises, made in conformity with said original fieldnotes of survey thereof.

John H. Mason
Surveyor General

U. S. Surveyor-General's Office,
Tombstone, Arizona, February 7, 1881.



02 609 03 004 7 06 03 87 03 27 87
 CO ER HP PAR S C RUN DATE FILE DATE
 N A R E A N D A D R E S S
 1 TOMBSTONE DEVELOPMENT CO
 2 BOX 1445 NB 68801
 3 GRAND ISLAND
 ADDR CODE
 MARKET AREA 1
 PSC
 AVG LAND FCV
 SUB AREA 3
 FOR THE COUNTY
 OF: COCHISE
 I M P R O V E M E N T S
 02 609 03 004 7
 CO BK HP PAR S C
 VALUE SOURCE

PROPERTY STATUS INQUIRY
 FOR: MJA
 L A N D
 0004
 15
 100
 34,972 AV 5,452
 ASSESSOR
 TOWNSHIP -- RANGE --
 1.59 ACRES
 PER ACRE
 CUR FCV:

AREA CODE
 EXEMPT STATUS
 FCV EXEMPT
 LPV EXEMPT
 ASSMT RATIOS: LPV LAND IMPR CORB
 16.0 16.0 16.0 16.0
 TOTAL FCV: 34,972 NET AV: 5,452
 CUR LPV: 31,574 NET AV: 5,026
 M A R K E T D A T A
 ROOMS
 BATH
 POOL
 DIST CONTACT 20.06AC OREGON 1
 LITTLE CORNEL & MINERS DREAM 44
 SILVER PLUME 12.13AC & STAND

END OF PIC RECORD

24. **Quit Claim Mining Deed, Book 27 d/m, Page 335, dated 7/7/1914, recorded 7/7/1914.**
- Grantor:** A. L. Grow, Acting Trustee in Bankruptcy of the Estate of the Tombstone Consolidated Mines Company, LTD, a corporation, Bankrupt
- Grantee:** Walter Douglas
- Conveys:** Those certain Mining Claims in the Tombstone Mining Districts: All interest together with all the dips, spurs and angles, and all the metals, ores, gold and silver...
- Covers:** Alkey, Patent No. 14930, Book 12, Deeds of Mines, Page 261.
Banner, Patent No. 36238, Book 15, Deeds of Mines, Page 386.
Boss, Patent No. 35876, Book 14, Deeds of Mines, page 594.
Blue Monday, Patent No. 6661, Book 15, Deeds of Mines, Page 458.
Brother Jonathan, Patent No. 9932, Book 8, Deeds of Mines, Page 530.
Chance, Patent No. 24443, Book 11, Deeds of Mines, Page 550.
C.O.D., Patent No. 20949, Book 15, Deeds of Mines, Page 108.
Content, Patent No. 17386, Book 15, Deeds of Mines, Page 297.
Contact, Patent No. 12305, Book 9, Deeds of Mines, Page 536.
Contention, Patent No. 38126, Book 3, Transcribed Deeds of Mines, Page 394.
Cocopah, Patent No. 6278, Book 6, Deeds of Mines, Page 440.
Contentment, Patent No. 17387, Book 15, Deeds of Mines, page 300.
Defence, Patent No. 5504, Book 14, Deeds of Mines, Page 289.
East Side, Patent No. 5244, Book 14, Deeds of Mines, Page 272.
East Side No. 2, Patent No. 9785, Book 14, Deeds of Mines, Page 278.
Emerald, Patent No. 9998, Book 8, Deeds of Mines, Page 600.
Empire, Patent No. 14371, Book 11, Deeds of Mines, Page 76.
Extacy, Patent No. 7420, Book 8, Deeds of Mines, Page 87.
First South Extension of the Toughnut Lode, Patent No. 5308, Book 5, Deeds of Mines, Page 1.
Flora Morrison, Patent No. 9105, Book 8, Deeds of Mines, Page 177.
Gilded Age, Patent No. 9107, Book 9, Deeds of Mines, Page 34.
Good Enough, Patent No. 5111, Book 14, Deeds of Mines, Page 311.
Grand Central, Patent No. 5352, Book 5, Deeds of Mines, Page 24.
Grand Dipper, Patent No. 9997, Book 8, Deeds of Mines, Page 606.
Hard Up, Patent No. 11695, Book 27, Deeds of Mines, Page 278.
Herald, Patent No. 6655, Book 15, Deeds of Mines, Page 261.
Hidden Treasure, Patent No. 25510, Book 11, Deeds of Mines, Page 556.
Last Chance No. 2, Patent No. 21679, Book 11, Deeds of Mines, Page 553.
Lowell, Patent No. 24831, Book 12, Deeds of Mines, Page 615.
Lucky Cuss, Patent No. 5503, Book 14, Deeds of Mines, Page 295.
Maine, Patent No. 9933, Book 8, Deeds of Mines, Page 540.
Mayflower, Patent No. 24832, Book 15, Deeds of Mines, Page 360.
Mexican, Patent No. 12306, Book 9, Deeds of Mines, Page 541.
Moonlight, Patent No. 14658, Book 11, Deeds of Mines, Page 543.
Naumkeag, Patent No. 5403, Book 12, Deeds of Mines, Page 17.
New Year, Patent No. 6311, Book 12, Deeds of Mines, Page 260.
North Point, Patent No. 27531, Book 12, Deeds of Mines, Page 568.
North Extension of Sulphuret, Lot No. 71, notice of location recorded in Book 1, Transcribed Records of Mines, Page 415.
Owl's Last Hoot, Patent No. 22371, Book 27, Deeds of Mines, Page 297.
Owl's Nest, Patent No. 5502, Book 14, Deeds of Mines, Page 319.
Poor X, Patent No. 5095, Book 4, Deeds of Mines, Page 3.
Prompter, Patent No. 10499, Book 27, Deeds of Mines, Page 273.
Revenue, Patent No. 12797, Book 11, Deeds of Mines, Page 24.
San Pedro, Patent No. 6085, Book 27, Deeds of Mines, Page 290.
Shorty, Patent No. 7419, Book 8, Deeds of Mines, Page 93.
Silver Belt, Patent No. 36578, Book 15, Deeds of Mines, Page 382.
Silver Plume, Patent No. 6765, Book 9, Deeds of Mines, Page 497.
Silver Thread, Patent No. 16384, Book 11, Deeds of Mines, Page 564.
South Extension of Sulphuret described in Deed recorded in Book 15, Deeds of Mines, Page 94.
South Extension of Grand Central, Patent No. 7279, Book 7, Deeds of Mines, Page 100.
Standard, Patent No. 24325, Book 11, Deeds of Mines, Page 547.
Sulphuret, Patent No. 5131, Book 5, Deeds of Mines, Page 8.
Survey, Patent No. 5245, Book 14, Deeds of Mines, Page 304.
Survey, Patent No. 7544, Book 7, Deeds of Mines, Page 334.
Sydney, Patent No. 10049, Book 27, Deeds of Mines, Page 293.
Telephone, Patent No. 21569, Book 15, Deeds of Mines, Page 103.
Toughnut, Patent No. 4355, Book 14, Deeds of Mines, Page 263.
Tranquillity, Patent No. 5023, Book 3, Deeds of Mines, Page 565.
Tribute, Patent No. 5246, Book 14, Deeds of Mines, Page 325.

Triple EX, Patent No. 9931, Book 8, Deeds of Mines, Page 536.
Verde, Patent No. 18262, Book 12, Deeds of Mines, Page 265.
Vizina, Patent No. 5156, Book 27, Deeds of Mines, Page 299.
Way Up, Patent No. 5766, Book 5, Deeds of Mines, Page 396.
Wedge, Patent No. 10991, Book 14, Deeds of Mines, Page 258.
West Side, Patent No. 5249, Book 14, Deeds of Mines, Page 283.

One and fifteen-hundredths (1-15/100) acres of "ALTA" patented mine, Patent No. 7982, Book 7, Deeds of Mines, Page 405, fully described in Book 1, Miscellaneous Records, Page 475.

The Northwest portion of "SULPHURET" patented mine, in Book 11, Deeds of Mines, Page 40.

The Southwest portion of "TRANQUILLITY" patented mine, Book 11, Deeds of Mines, Page 40.

The aforesaid "EMPIRE" patented mine, being transferred subject to an unexpired lease of part of the surface ground thereof held by A. L. Grow, which lease by its terms expires June 1st, 1915.

Those certain unpatented lode mining claims situated in said district, county and state, particularly described as follows:

Apache Chief, Location Notice in Book 19, Records of Mines, Page 366.
Aunt Sally, Location Notice in Book 1, Records of Mines, Page 523, in Book 7, Transcribed Records of Mines, Page 47.
Big Comit, Location Notice in Book 5, Records of Mines, Page 472.
Bon Ton (also known as Addie"), Location Notice in Book 2, Records of Mines, Page 384, Amended Location Notice in Book 1, Transcribed Records of Mines, Page 209.
Buckskin, Location Notice in Book 29, Records of Mines, Page 179.
Buffalo, Location Notice in Book 32, Records of Mines, Page 254.
Cornell, Location Notice in Book 22, Records of Mines, Page 471.
Emerald South, Location Notice in Book 7, Records of Mines, Page 589.
Erie, Location Notice in Book 18, Records of Mines, Page 542.
Escondido, Location Notice in Book 9, Records of Mines, Page 205.
Florodora, Location Notice recorded in Book 15, Records of Mines, Page 562.
Fortuna, Location Notice recorded in Book 15, Records of Mines, Page 376.
General Grant, Location Notice recorded in Book 19, Records of Mines, Page 407.
Hawk Eye, Location Notice, Book 3, Transcribed Records of Mines, Page 437, and Amended Location Notice in Book 14, Records of Mines, Page 52.
Hawk Eye Little Wonder, Location Notice in Book 14, Records of Mines, Page 52.
Head Centre, Location Notice Book 1, Transcribed Records of Mines, Page 249, and Supplemental Location Notice Book 1, Transcribed Miscellaneous Records, Page 87.
Horn Silver, Location Notice recorded in Book 9, Records of Mines, Page 426.
Houghton, Location Notice in Book 22, Records of Mines, Page 470.
Illinois, Location Notice in Book 19, Records of Mines, Page 6.
Little Comet, Location Notice in Book 8, Records of Mines, Page 236.
Little Wonder, Location Notice in Book 3, Transcribed Records of Mines, Page 436, and Amended Location Notice Book 14, Records of Mines, Page 52.
McCann, Location Notice in Book 3, Transcribed Records of Mines, Page 763.
Michigan, Location Notice in Book 22, Records of Mines, Page 472.
Miners Dream, Location Notice in Book 11, Records of Mines, Page 237.
Narrow Gauge, Location Notice in Book 12, Records of Mines, Page 137.
Ninety Eight, Location Notice in Book 14, Records of Mines, Page 506.
Ninety Nine, Location Notice in Book 15, Records of Mines, Page 65.
Oregon, Location Notice in Book 14, Records of Mines, Page 753, and Amended Location Notice in Book 15, Records of Mines, Page 335.
Protection, Location Notice in Book 14, Records of Mines, Page 528.
San Rafael, Location Notice in Book 3, Transcribed Records of Mines, Page 252.
Silver Brick, Location Notice in Book 11, Records of Mines, Page 390.
Silver Chief, Location Notice in Book 14, Records of Mines, Page 590.
Southern Belle, Mineral Survey No. 815, Lot No. 109, Location Notice in Book 1, Transcribed Records of Mines, Page 275.
Yellow Jacket, Location Notice in Book 1, Transcribed Records of Mines, Page 248, Supplemental Location Notice in Book 1, Transcribed Miscellaneous Records, Page 86.

Together with all dips, spurs and angles, and also all the metals, ores, gold and silver bearing quartz, rock and earth therein, and all the rights, privileges and franchises thereto.

Those certain lots in the city of Tombstone, County of Cochise, State of Arizona.

Lots 15, 17, 19, 20, 21, 22, and 40 feet S.E. end of 23, Block 5.

Lots part of 1 to 10 inclusive, Block 5 1/2.

Lots 5, 6, 13 to 24, inclusive, Block 6.

Lots 1, 5, 6, 11 to 21 inclusive, Block 7.

Lots 1 to 24 inclusive, Block 8.

Lots 1 to 24 inclusive, Block 9.

Lots 1 to 5 inclusive, 8 to 24 inclusive, Block 10.

Lots 6 to 24, inclusive, Block 11.

Lots 9 to 10, Block 18.

Lots 17 and 18, Block 21.

Lots part of 15 and 16 to 22, inclusive, Block 23.

Lots 2 to 10 inclusive, 14 to 23 inclusive, Block 24.

Lots 1 to 4 inclusive, 8, part of 9 to 11, all of 12 to 24 inclusive, Block 25.

Lots 3, 4 part 11, all of 12 and 20, Block 37.

Lots 1, 2, 5 to 20 inclusive, Block 30.

Lots 1 to 8 inclusive, part of 9, 11, 12; all of 23 and 24, Block 39.

Lots 17 and 18, Block 48.

Lots 22, 23 and 24, Block 49.

Lots 5 to 9 inclusive, 13 to 18 inclusive, Block 50.

Lots 15 and 16; 5 to 14 inclusive, 19 and 20, Block 51.

Lots part 1, 3 and 4; all 5, 6, 12, 13 and 14, Block 64.

Lots 4 to 24 inclusive, Block 65.

Lots 1 to 10 inclusive, Block S.

Lots 1, 4 to 22 inclusive, Block D.

Lots 1 to 6 inclusive, Block E.

Lots 1 to 4 inclusive, Block F.

Lots 1 to 10 inclusive, Block G.

Lots 14 and 15, Block O.

Lots part of 3, 4, 5, and 6; all 9 and 10; part 11 and 12; all 13 and 14, Block P.

Lots 1 to 6, 16 to 24, inclusive, Block R.

Lots 1 to 10 inclusive, Block T.

Also that certain lot, piece or parcel of land described in Book 15, Deeds of Mines, Page 306.

That portion of the Mexican grant of land known as San Juan de Las Boquillas y Nogalos on the San Pedro River in said County and Territory upon which is built and situated the quartz mill of the Grand Central Mining Company with a frontage of 40 rods on said river on either side, northerly and southerly of said quartz mill, and running easterly from in a river to the eastern boundary of said grant, that is 80 rods frontage on said river, and running with the same width easterly to the eastern boundary line of said grant, with the said quartz mill in its entire eastern and western line.

Together with all improvement, Tenements, hereditaments, and appurtenances...All mining and milling equipment, boilers, engines...

No Reservation.

Page 306

SILVER TINKER
M.S. 790

SILVER THREAD										# 790	TOMBSTONE	12-20-22	609-12-1A	ACRES
													2.12	✓
YEAR	RECORD OWNER										SOURCE	ADDRESS		
52	Tombstone Development Co.										7/22/35			

Year 50 51 52 53 54 55 56 57 (58) 59 60 61 62 63 64 65 No. 10225511

CITY OR ADDITION - SEC. LAND DESCRIPTION	SEC. OR LOT	TWP. OR BLK	RANGE	ACRES
SILVER BELT Lot 186 -	Rw # 793	12-20-22	609-12-1A	16.13
		TOMBSTONE	Book 15 Page 382	✓

YEAR	RECORD OWNER										SOURCE	ADDRESS		
52	Tombstone Development Co.										7/22/35			

SURVEY No. 790

PLAT

OF THE

Silver Thread

MINING CLAIM,

Tombstone Mining District,

Cochise County,

ARIZONA.

Claimed by C. N. Seach

Located July 20th 1879

Surveyed by J. G. Hone U. S. D. S.

November 3rd 1886

Containing an Area of 2.12 Acres.

Scale 200 feet to the inch.

Variation 11° 42' East.

The original Field Notes of the Survey of the

Silver Thread Mining Claim, from which this plat has been made, have been examined and approved and are on file in this office; and I hereby certify that they furnish such an accurate description of said Mining Claim as will, if incorporated into a patent, serve fully to identify the premises; and that such reference is made therein to natural objects and permanent monuments, as will perpetuate and fix the locus thereof.

I further certify that the value of the labor and improvements placed thereon by the applicant or LLS grantor is not less than Five Hundred Dollars, and that said improvements consist of

Shaft 4x6x30 feet

Shaft 4x6x100 feet

Shaft 3x6x120 feet

Drifts, etc, etc.

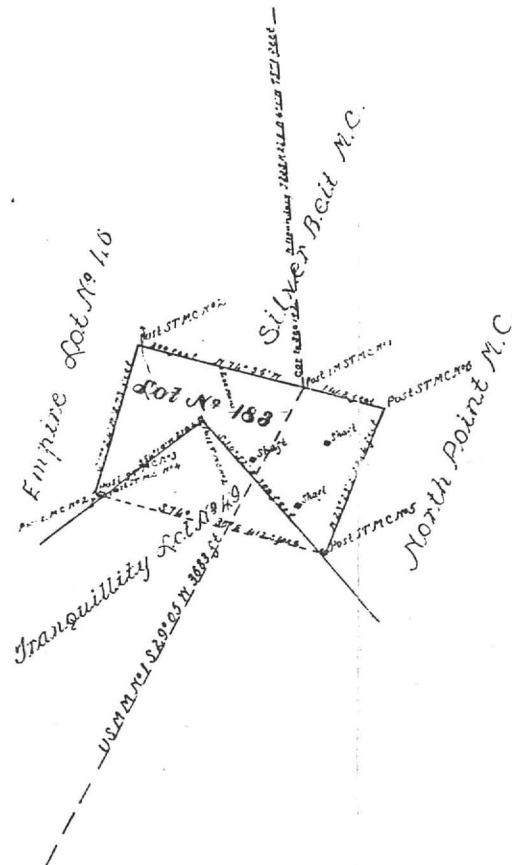
as appears by the report of the Deputy Surveyor and the testimony of two disinterested witnesses.

And I further certify that this is a correct Plat of said Mining Claim, made in conformity with said original Field Notes of the survey thereof.

J. G. Hone
U. S. Surveyor General for Arizona.

U. S. Surveyor General's Office,
Tucson, Arizona,

December 7th 1886



4. **Quit Claim Mining, Book 9 d/m, Page 393, dated 5/3/1887, recorded 5/3/1887.**
Grantor: Charles W. Leach
Grantee: The Grand Central Mining Company, an Arizona corporation
Conveys: All interest together with all the dips, spurs and angles, and all the metals, ores, gold and silver...
Covers: **Allantis Mining Claim** located May 11, 1885, by the party of the first part, notice of location recorded in Book 8 of Record of Mines, Page 474.
- ✓ **Brother Jonathan Lode**, Lot Number 153, patent recorded in Book 8, of Deeds of Mines at pages 530.
 - ✓ **Chance Mine**, located December 25, 1879, by Thomas G. Morgan, notice of location recorded in Book 7 of (Transcribed) Records of Mines, Page 119, and a supplemental notice of location recorded in Book 8 of Mines on Page 545.
 - ✓ **Contact Mine**, located by E. A. Schieffelin, E. L. Schieffelin, and Richard Gird, notice of location recorded in Book 1 of said (Transcribed) Records, Page 195, Lot No. 175.
 - ✓ **Hidden Treasure**, located May 16th, 1878, by A. J. Mitchell, C. A. Shibell, C. Bullard and J. Vizina, notice of location is recorded in Book 1 of said (Transcribed) Records, at Page 212, and is the south extension of the Revenue Mine.
 - ✓ **Last Chance Mine No. 2**, located December 29th, 1879, by P. H. Bracken, notice of location recorded in Book 2 of said (Transcribed) Records of Mines, on Page 4.
 - ✓ **Lowell Mine**, located January 1st, 1884, by the said party of the first part, notice of location recorded in Book 7, of said Record of Mines on Page 237, and supplemental notice of location recorded in Book 8 of said Record of Mines on Page 549.
 - ✓ **The Maine Lode**, Lot Number 154, patent recorded, Book 8 on page 540.
 - ✓ **Martin Mining Claim** located October 23rd, 1885, by the said party of the party, notice of location recorded in Book 11 of Mines on page 87.
 - ✓ **Mexican Mine**, located January 1st, 1885, by E. Hogue, the notice of location in Book 8, of Mines, at Page 243, and a supplemental notice of location, recorded in same Book 8, at Page 461, Lot 176.
 - ✓ **Michigan Central Mine**, located 1/14/1884 by E. J. Jacklin, notice of location recorded in Book 7 of Mines, Page 316, designated as Lot No. 179.
 - ✓ **Princess Mining Claim**, located February 10, 1885, by R. C. McCaffrey, notice of location in Book 8, of Mines at Page 459.
 - ✓ **Rincom Mining Claim** located October 26th, 1885, by the said party of the first part, notice of location recorded in Book 11 on page 87.
 - ✓ An undivided one fourth (1/4) interest in the Government mining claim located January 1, 1885 by M.L. Calhoun, George Bemendorfer and Charles H. Frye, notice of location is recorded in Book 8, of Records of Mines on page 226.
 - ✓ An undivided one fourth (1/4) interest in the Government Mine Number 2, located June 30, 1885, by W. K. Mead, M.S. Calhoun and G.W. Bemendorfer, notice of location recorded in Book 11 of Mines on Page 75.
 - ✓ **Silver Thread Mine**, located January 20th, 1879, by A. J. Mitchell, W. C. Parsons and J. R. Farrell, and the notice is recorded in Book 7 of said (Transcribed) Records, on Page 465.
 - ✓ **"Standard Mine,"** located January 1st, 1884, by J. C. Wiser, Ben Maynard, and H. Fry, notice of location is recorded in Book 7 of mines on page 544; and a supplemental notice of location recorded in Book 8 of said Records of Mines on Page 585.
 - ✓ An undivided seven twelfths (7/12) interest of, in Boss Mine, located on the 7th day of June 1878, by A. McCann, Wm. G. Edwards, T. E. Walker, and W. C. Parsons, notice of location recorded in Book 3 of said (Transcribed) Records on Page 764.
 - ✓ An undivided three eights (3/8) interest of "North Point" Mine located November 2nd, 1879, by Charles Saurbry, the notice of location recorded in Book 5 of said (Transcribed) Records of Mines, on Page 798.
 - ✓ An undivided one half (1/2) interest of "Verde Mine" located July 20th, 1878, by Hugh T. Jones, notice of location is recorded in Book 1, of said (Transcribed) Records of Mines on page 279.
 - ✓ **Triple Ex. Lode**, Book 8, on Page 536.

No Reservation.

5. **Option Agreement, Book 4 misc., Page 295, dated 5/10/1897, recorded 6/21/1897.**

Grantor: Grand Central Mining Company, an Arizona corporation, by E. B. Gage, President

Grantee: Artemus L. Grow

Agree to sell all its right, title and interest if written notice is given by January 1, 1898.

Covers:

✓ Alkey ? t	consisting of 15.67 Acres
✓ Brother Jonathan	consisting of 17.28 Acres
✓ Chance	consisting of 20.66 Acres
✓ Contact	consisting of 20.06 Acres
✓ Emerald	consisting of 15.27 Acres
✓ Extacy	consisting of 14.62 Acres
✓ Grand Central	consisting of 20.22 Acres
✓ Grand Dipper	consisting of 17.29 Acres
✓ Hidden Treasure	consisting of 11.86 Acres
✓ Last Chance No. 2	consisting of 3.24 Acres
✓ Maine	consisting of 19.19 Acres
✓ Mexican	consisting of 3.94 Acres
✓ Moonlight	consisting of .665 Acres
✓ Naumkeag	consisting of 11.53 Acres
✓ Revenue	consisting of 15.16 Acres
✓ Shorty	consisting of 1.08 Acres
✓ Silver Thread	consisting of 2.12 Acres

✓ Standard	consisting of 19.49 Acres
✓ Triple X (xxx)	consisting of 16.27 Acres

is the owner of the following named and described mining claims for which patents have been applied.

✓ Boss	consisting of 5.38 Acres
✓ Central	consisting of 20.60 Acres
✓ Cocopah	consisting of 15.75 Acres
✓ Lowell	consisting of 20.69 Acres
✓ North Point	consisting of 9.84 Acres

NOTE: This agreement is not released and subject to SD at Book 14 d/m, Page 104.

No Reservation.

6. Sheriff Deed, Box 14 d/m, Page 104, dated 5/18/1901, recorded 5/18/1901.
- Grantor: Cochise County Sheriff
Grantee: Martyn Bonnell
- Per judgment dated 12/4/1899 in favor of Grantee and against Grant Central Mining Company, debtor, in District Court of 1st Judicial District, County of Cochise.
Sheriff Certificate of Sale at Book 5 misc., Page 164
- Conveys: All right, title and interest and claim which judgment debtor had on 12/4/1899 or at any time afterwards or now has...
- Covers: "The following U.S. Patented Mine:"
- ✓ Alkay, No. 14930, Book 12, Deeds of Mines, at Page 261.
 - ✓ Boss Mining Claim, location notice in Book 2, Transcribed records of Pima County, Records of Mines, at Page 131.
 - ✓ Brother Jonathan, No. 9932, Book 8, Deeds of Mines, at Page 530.
 - ✓ Central Mining Claim, location notice in Book 6, Transcribed records of Pima County, Records of Mines, at Page 667.
 - ✓ Chance, No. 24443, Book 11, Deeds of Mines, at Page 550.
 - ✓ Cocopah Mining Claim, location notice in Book 3, Transcribed Records of Pima County, Records of Mines, at Page 547.
 - ✓ Contact, No. 12304, Book 9, Deeds of Mines, at Page 536.
 - ✓ Emerald, No. 9998, Book 8, Deeds of Mines, at Page 600.
 - ✓ Extacy, No. 7420, Book 8, Deeds of Mines, at Page 87.
 - ✓ Grand Central, No. 5352, Book 5, Deeds of Mines, at Page 24.
 - ✓ Grand Dipper, No. 9997, Book 8, Deeds of Mines, at Page 606.
 - ✓ Hidden Treasure, No. 25510, Book 11, Deeds of Mines at Page 557.
 - ✓ Last Chance, No. 2, 21679, Book 11, at page 553 Deeds of Mines.
 - ✓ Lowell Mining Claim, location notice, Book 7, Records of Mines, at Page 337.
 - ✓ Maine, No. 9933, Book 8, Deeds of Mines, at page 510.
 - ✓ Mexican, No. 12,306, Book 9, Deeds of Mines, at page 541.
 - ✓ Moonlight, No. 14658, Book 11, Deeds of Mines, at Page 543.
 - ✓ Naumkeag, No. 5403, Book 8, Deeds of Mines, at Page 17.
 - ✓ North Point Mining Claim, location notice in Book 1, Transcribed Records of Pima County, Records of Mines, at Page 359.
 - ✓ Revenue, No. 12797, Book 11, Deeds of Mines, at page 24.
 - ✓ Shorty, No. 7419, Book 8, Deeds of Mines, at Page 98.
 - ✓ Silver Thread, No. 16384, Book 11, Deeds of Mines, at Page 564.
 - ✓ Standard, No. 24325, Book 11, Deeds of Mines, at Page 547.
 - ✓ Tripple Ex., No. 9931, Book 8, Deeds of Mines, at page 536.
- Also those two certain dwelling houses, three small houses, one stable building, assay office, shop, boiler house, and one hoisting engine partly erected, situated upon the Grand Central Mine.
- Also one dwelling house, one shaft house and hoisting engine, situated on the Maine Mine.
- Also one shaft house, one hoisting engine, and boilers, and three small houses situated upon the Emerald Mine.
- Also one shaft house with engine and boiler, situated upon the Silver Thread Mine.
- Also one engine and boiler, one shaft and one ore house, situated upon the Chance Mine.
- Also one boiler house with boiler, situated upon the Boss Mining Claim.
- Also quartz mill, situated on the San Pedro River near the town of Fairbanks, known as the Grand Central Mill.

No Reservation.

12. **Quit Claim Mining Deed, Book 14 d/m, Page 467, dated 8/6/1901, recorded 7/11/1902.**

Grantor: Martyn Bonnell and Sarah D. Bonne, husband and wife

Grantee: E. B. Gage

Those certain mining claims in the Tombstone Mining District:

Conveys: All the following described premises

Covers: **Alkey**, No. 14930, Book 12, Deeds of Mines, at Page 261.

Boss Mining Claim, location notice in Book 2, Transcribed Records of Pima County, Record of Mines, at Page 131.

Brother Jonathan, Book 8, Deeds of Mines, at Page 530.

Central Mining Claim, location notice of Book 6, Transcribed Records of Pima County, Records of Mines, at Page 662.

Chance, No. 24443, Book 11, Deeds of Mines, at Page 550.

Cocopah Mining Claim, location notices in Book 3, Transcribed Records of Pima County, Records of Mines, at Page 547.

Contact, No. 12305, Book 9, Deeds of Mines, at Page 536.

Emerald, No. 9998, Book 8, Deeds of Mines, at Page 600.

Extacy, No. 7420, Book 8, Deeds of Mines, at Page 87.

Grand Central, No. 5332, Book 5, Deeds of Mines, at Page 24.

Grand Dipper, No. 9997, Book 8, Deeds of Mines, at Page 606.

Hidden Treasure, No. 25510, Book 11, Deeds of Mines, at Page 557.

Last Chance No. 2, No. 21679, Book 11, Deeds of Mines, at Page 553.

Lowell Mining Claim, location notice in Book 7, Records of Mines, at Page 337.

Maine, No. 9933, Book 8, Deeds of Mines, at Page 510.

Mexican, No. 12306, Book 9, Deeds of Mines, at Page 541.

Moonlight, No. 14658, Book 11, Deeds of Mines, at Page 543.

Naumkeag, No. 5403, Book V., Deeds of Mines, at Page 17.

North Point Mining Claim, location notice in Book 1, Transcribed Records of Pima County, Records of Mines, at Page 359.

Revenue, No. 12797, Book 11, Deeds of Mines, at Page 24.

Shorty, No. 7419, Book 8, Deeds of Mines, at Page 93.

Silver Thread, No. 16384, Book 11, Deeds of Mines, at Page 564.

Standard, No. 24325, Book 11, Deeds of Mines, at Page 547.

Tripple Ex., No. 9931, Book 8, Deeds of Mines, at Page 536.

Portion of the Mexican Grant known as and called San Juan de las Boquillers Y. Nogolas, on the San Pedro River, which is built the Quartz Mill of the Grand Central Mining Company.

Also all buildings, machinery, tools and all tailings and all other property of any kind or description including any or all other locations of mill site made by E. B. Gage, or purchased by him.

No Reservation.

13. **Quit Claim Mining Deed, Book 15 d/m Page 3, dated** , recorded 11/1/1902.
- Grantors:** A. J. Hazeltine and Hattie E. Hazeltine, husband and wife
 M. B. Durham and Mary M. Durham, husband and wife
 E. D. Wetmore, J. P. Jefferson and Homer E. Stewart
 J. O. Pamler, Trustees of Estate of Thomas Struthers
 H. A. Jameson, Assignee of Estate of L. T. Watson and
 Rhoda M. Jameson, wife
 Robert McCundy and Isabelle McCundy, husband and wife
 Robert McCundy and Henry M. Robinson, Executors of the Estate of
 Charles D. Ammes, deceased
 Robert McCundy, President and M. E. Dennison, Cashier of the First
 National Bank of Youngstown Ohio.
- Grantee:** E. B. Gage
- Coneys:** All the following premises together with all buildings, machinery, right,
 easement....
- Covers:** **Alkey**, No. 14930, Book 12, Deeds of Mines, at Page 261.
Boss Mining Claim, location notice in Book 2, Transcribed Records of
 Pima County, Records of Mines, at Page 131.
Brother Jonathan, No. 9932, Book 8, Deeds of Mines, at page 530.
Central Mining Claim, location notice in Book 3, Transcribed Records of
 Pine County, Records of Mines, at Page 662.
Chance, No. 24443, Book 11, Deeds of Mines, at Page 550.
Cocopah Mining Claim, location notice in Book 3, Transcribed Records
 of Pine County, Records of Mines, at Page 547.
Contact, No. 12305, Book 9, Deeds of Mines, at Page 536.
Emerald, No. 9998, Book 8, Deeds of Mines, at Page 600.
Extacy, No. 742, Book 8, Deeds of Mines, at Page 87.
Grand Central, No. 5352, Book 5, Deeds of Mines, at Page 24.
Grand Dipper, No. 9997, Book 8, Deeds of Mines, at Page 606.
Hidden Treasure, No. 25510, Book 11, Deeds of Mines, at Page 557.
Last Chance No. 2, No. 21679, Book 11, Deeds of Mines, at Page 553.
Lowell Mining Claim, location notice in Book 7, Record of Mines, at
 Page 337.
Maine, No. 9933, Book 8, Deeds of Mines, at Page 510.
Mexican, No. 12306, Book 9, Deeds of Mines, at Page 541.
Moonlight, No. 14658, Book 11, Deeds of Mines, at Page 543.
Naumkeag, No. 5403, Book V, Deeds of Mines, at Page 17.
North Point Mining, location notice in Book 1, Transcribed Records of
 Pima County, Record of Mines, at Page 359.
Revenue, No. 12797, Book 11, Deeds of Mines, at Page 24.
Shorty, No. 7419, Book 8, Deeds of Mines, at Page 93.
Silver Thread, No. 16384, Book 11, Deeds of Mines, at Page 564.
Standard, No. 24325, Book 11, Deeds of Mines, at Page 547.
Tripple Ex, No. 9931, Book 8, Deeds of Mines, at Page 536.
 Portion of the Mexican Grant known as and called San Juan de los
 Boguilles Y. Nogolas, on the San Pedro River, which is built the
 Quartz Mill of the Grand Central Mining Company.
 Excepting and reserving only the tailings dump now under lease to the
 to which remains in the Grantor.
- NOTE:** Grantors appear to be strangers but may have obtained interest in
 deeds prior to patent.
- No Reservation.

19. Quit Claim Mining Deed, Book 15, d/m, Page 306, dated 3/26/1903, recorded 3/26/1903.
Grantor: E. B. Gage (No marital status)
Grantee: The Tombstone Consolidated Mines Company, LTD, an Arizona corporation
Conveys: All interest together with all the dips, spurs and angles, and all the metals, ores, gold and silver...
Covers: Those certain Mining Claims in the Tombstone Mining District:
Alkey, No. 14930, Book 12, Deeds of Mines, at Page 261.
Boss Mining, location notice in Book 2, Transcribed Records of Pima County, Record of Mines, at Page 131.
Brother Jonathan, No. 9932, Book 8, Deeds of Mines, at Page 530.
Central Mining Claim, location notice in Book 6, Transcribed Records of Pima County, Record of Mines, at Page 662.
Chance, No. 24443, Book 11, Deeds of Mines, at Page 550.
Cocopah Mining Claim, location notice, Book 3, Transcribed Records of Pima County, Records of Mines, at Page 547.
Contact, No. 12305, Book 9, Deeds of Mines, at Page 536.
Emerald, No. 9998, Book 8, Deeds of Mines, at Page 600.
Extacy, No. 7420, Book 8, Deeds of Mines, at Page 87.
Grand Central, No. 5332, Book 5, Deeds of Mines, at Page 24.
Grand Dipper, No. 9997, Book 8, Deeds of Mines, at Page 606.
Hidden Treasure, No. 25510, Book 11, Deeds of Mines, at Page 557.
Last Chance No. 2, No. 21679, Book 11, Deeds of Mines, at Page 553.
Lowell Mining Claim, location notice in Book 7, Records of Mines, at Page 337.
Maine, No. 9933, Book 8, Deeds of Mines, at Page 510.
Mexican, No. 12306, Book 9, Deeds of Mines, at Page 541.
Moonlight, No. 14658, Book 11, Deeds of Mines, at Page 543.
Naumkeag, No. 5403, Book V, Deeds of Mines, at Page 17.
North Point Mining Claim, location notice in Book 1, Transcribed Records of Pima County, Records of Mines, at Page 359.
Revenue, No. 12797, Book 11, Deeds of Mines, at Page 24.
Shorty, No. 7419, Book 8, Deeds of Mines, at Page 93.
Silver Thread, No. 16384, Book 11, Deeds of Mines, at Page 564.
Standard, No. 24325, Book 11, Deeds of Mines, at Page 547.
Triple Ex, No. 9931, Book 8, Deeds of Mines, at Page 536.
That part or portion of the Mexican Grant of land known as and called San Juan de los Boquilles Y Nogeles, situated upon the San Pedro River, upon which is built and situated the Quartz Mill of the Grand Central Mining Company.
- No Reservation.

24. **Quit Claim Mining Deed, Book 27 d/m, Page 335, dated 7/7/1914, recorded 7/7/1914.**

Grantor: A. L. Grow, Acting Trustee in Bankruptcy of the Estate of the Tombstone Consolidated Mines Company, LTD, a corporation, Bankrupt

Grantee: Walter Douglas

Those certain Mining Claims in the Tombstone Mining Districts:

Conveys: All interest together with all the dips, spurs and angles, and all the metals, ores, gold and silver...

Covers: Alkey, Patent No. 14930, Book 12, Deeds of Mines, Page 261.
Banner, Patent No. 36238, Book 15, Deeds of Mines, Page 386.
Boss, Patent No. 35876, Book 14, Deeds of Mines, page 594.
Blue Monday, Patent No. 6661, Book 15, Deeds of Mines, Page 458.
Brother Jonathan, Patent No. 9932, Book 8, Deeds of Mines, Page 530.
Chance, Patent No. 24443, Book 11, Deeds of Mines, Page 550.
C.O.D., Patent No. 20949, Book 15, Deeds of Mines, Page 108.
Content, Patent No. 17386, Book 15, Deeds of Mines, Page 297.
Contact, Patent No. 12305, Book 9, Deeds of Mines, Page 536.
Contention, Patent No. 38126, Book 3, Transcribed Deeds of Mines, Page 394.
Cocopah, Patent No. 6278, Book 6, Deeds of Mines, Page 440.
Contentment, Patent No. 17387, Book 15, Deeds of Mines, page 300.
Defence, Patent No. 5504, Book 14, Deeds of Mines, Page 289.

East Side, Patent No. 5244, Book 14, Deeds of Mines, Page 272.

East Side No. 2, Patent No. 9785, Book 14, Deeds of Mines, Page 278.

Emerald, Patent No. 9998, Book 8, Deeds of Mines, Page 600.

Empire, Patent No. 14371, Book 11, Deeds of Mines, Page 76.

Extacy, Patent No. 7420, Book 8, Deeds of Mines, Page 87.

First South Extension of the Toughnut Lode, Patent No. 5308, Book 5, Deeds of Mines, Page 1.

Flora Morrison, Patent No. 9105, Book 8, Deeds of Mines, Page 177.

Gilded Age, Patent No. 9107, Book 9, Deeds of Mines, Page 34.

Good Enough, Patent No. 5111, Book 14, Deeds of Mines, Page 311.

Grand Central, Patent No. 5352, Book 5, Deeds of Mines, Page 24.

Grand Dipper, Patent No. 9997, Book 8, Deeds of Mines, Page 606.

Hard Up, Patent No. 11695, Book 27, Deeds of Mines, Page 278.

Herald, Patent No. 6655, Book 15, Deeds of Mines, Page 261.

Hidden Treasure, Patent No. 25510, Book 11, Deeds of Mines, Page 556.

Last Chance No. 2, Patent No. 21679, Book 11, Deeds of Mines, Page 553.

Lowell, Patent No. 24831, Book 12, Deeds of Mines, Page 615.

Lucky Cuss, Patent No. 5503, Book 14, Deeds of Mines, Page 295.

Maine, Patent No. 9933, Book 8, Deeds of Mines, Page 540.

Mayflower, Patent No. 24832, Book 15, Deeds of Mines, Page 360.

Mexican, Patent No. 12306, Book 9, Deeds of Mines, Page 541.

Moonlight, Patent No. 14658, Book 11, Deeds of Mines, Page 543.

Naumkeag, Patent No. 5403, Book 12, Deeds of Mines, Page 17.

New Year, Patent No. 6311, Book 12, Deeds of Mines, Page 260.

North Point, Patent No. 27531, Book 12, Deeds of Mines, Page 568.

North Extension of Sulphuret, Lot No. 71, notice of location recorded in Book 1, Transcribed Records of Mines, Page 415.

Owl's Last Hoot, Patent No. 22371, Book 27, Deeds of Mines, Page 297.

Owl's Nest, Patent No. 5502, Book 14, Deeds of Mines, Page 319.

Poor X, Patent No. 5095, Book 4, Deeds of Mines, Page 3.

Prompter, Patent No. 10499, Book 27, Deeds of Mines, Page 273.

Revenue, Patent No. 12797, Book 11, Deeds of Mines, Page 24.

San Pedro, Patent No. 6085, Book 27, Deeds of Mines, Page 290.

Shorty, Patent No. 7419, Book 8, Deeds of Mines, Page 93.

Silver Belt, Patent No. 36578, Book 15, Deeds of Mines, Page 382.

~~Silver Plume~~, Patent No. 6765, Book 9, Deeds of Mines, Page 497.

~~Silver Thread~~, Patent No. 16384, Book 11, Deeds of Mines, Page 564.

South Extension of Sulphuret described in Deed recorded in Book 15, Deeds of Mines, Page 94.

South Extension of Grand Central, Patent No. 7279, Book 7, Deeds of Mines, Page 100.

Standard, Patent No. 24325, Book 11, Deeds of Mines, Page 547.

Sulphuret, Patent No. 5131, Book 5, Deeds of Mines, Page 8.

Survey, Patent No. 5245, Book 14, Deeds of Mines, Page 304.

Survey, Patent No. 7544, Book 7, Deeds of Mines, Page 334.

Sydney, Patent No. 10049, Book 27, Deeds of Mines, Page 293.

Telephone, Patent No. 21569, Book 15, Deeds of Mines, Page 103.

Toughnut, Patent No. 4355, Book 14, Deeds of Mines, Page 263.

Tranquillity, Patent No. 5023, Book 3, Deeds of Mines, Page 565.

Tribute, Patent No. 5246, Book 14, Deeds of Mines, Page 325.

Triple EX, Patent No. 9931, Book 8, Deeds of Mines, Page 536.
Verde, Patent No. 18262, Book 12, Deeds of Mines, Page 265.
Vizina, Patent No. 5156, Book 27, Deeds of Mines, Page 299.
Way Up, Patent No. 5766, Book 5, Deeds of Mines, Page 396.
Wedge, Patent No. 10991, Book 14, Deeds of Mines, Page 258.
West Side, Patent No. 5249, Book 14, Deeds of Mines, Page 283.

One and fifteen-hundredths (1-15/100) acres of "ALTA" patented mine, Patent No. 7982, Book 7, Deeds of Mines, Page 405, fully described in Book 1, Miscellaneous Records, Page 475.

The Northwest portion of "SULPHURET" patented mine, in Book 11, Deeds of Mines, Page 40.

The Southwest portion of "TRANQUILLITY" patented mine, Book 11, Deeds of Mines, Page 40.

The aforesaid "EMPIRE" patented mine, being transferred subject to an unexpired lease of part of the surface ground thereof held by A. L. Grow, which lease by its terms expires June 1st, 1915.

Those certain unpatented lode mining claims situated in said district, county and state, particularly described as follows:

Apache Chief, Location Notice in Book 19, Records of Mines, Page 366.
Aunt Sally, Location Notice in Book 1, Records of Mines, Page 523, in Book 7, Transcribed Records of Mines, Page 47.
Big Comit, Location Notice in Book 5, Records of Mines, Page 472.
Bon Ton (also known as Addie), Location Notice in Book 2, Records of Mines, Page 384, Amended Location Notice in Book 1, Transcribed Records of Mines, Page 209.
Buckskin, Location Notice in Book 29, Records of Mines, Page 179.
Buffalo, Location Notice in Book 32, Records of Mines, Page 254.
Cornell, Location Notice in Book 22, Records of Mines, Page 471.
Emerald South, Location Notice in Book 7, Records of Mines, Page 589.
Erie, Location Notice in Book 18, Records of Mines, Page 542.
Escondido, Location Notice in Book 9, Records of Mines, Page 205.
Florodora, Location Notice recorded in Book 15, Records of Mines, Page 562.
Fortuna, Location Notice recorded in Book 15, Records of Mines, Page 376.
General Grant, Location Notice recorded in Book 19, Records of Mines, Page 407.
Hawk Eye, Location Notice, Book 3, Transcribed Records of Mines, Page 437, and Amended Location Notice in Book 14, Records of Mines, Page 52.
Hawk Eye Little Wonder, Location Notice in Book 14, Records of Mines, Page 52.
Head Centre, Location Notice Book 1, Transcribed Records of Mines, Page 249, and Supplemental Location Notice Book 1, Transcribed Miscellaneous Records, Page 87.
Horn Silver, Location Notice recorded in Book 9, Records of Mines, Page 426.
Houghton, Location Notice in Book 22, Records of Mines, Page 470.
Illinois, Location Notice in Book 19, Records of Mines, Page 6.
Little Comet, Location Notice in Book 8, Records of Mines, Page 236.
Little Wonder, Location Notice in Book 3, Transcribed Records of Mines, Page 436, and Amended Location Notice Book 14, Records of Mines, Page 52.
McCann, Location Notice in Book 3, Transcribed Records of Mines, Page 763.
Michigan, Location Notice in Book 22, Records of Mines, Page 472.
Miners Dream, Location Notice in Book 11, Records of Mines, Page 237.
Narrow Gauge, Location Notice in Book 12, Records of Mines, Page 137.
Ninety Eight, Location Notice in Book 14, Records of Mines, Page 506.
Ninety Nine, Location Notice in Book 15, Records of Mines, Page 65.
Oregon, Location Notice in Book 14, Records of Mines, Page 753, and Amended Location Notice in Book 15, Records of Mines, Page 335.
Protection, Location Notice in Book 14, Records of Mines, Page 528.
San Rafael, Location Notice in Book 3, Transcribed Records of Mines, Page 252.
Silver Brick, Location Notice in Book 11, Records of Mines, Page 390.
Silver Chief, Location Notice in Book 14, Records of Mines, Page 590.
Southern Belle, Mineral Survey No. 815, Lot No. 109, Location Notice in Book 1, Transcribed REcords of Mines, Page 275.
Yellow Jacket, Location Notice in Book 1, Transcribed Records of Mines, Page 248, Supplemental Location Notice in Book 1, Transcribed Miscellaneous Records, Page 86.

Together with all dips, spurs and angles, and also all the metals, ores, gold and silver bearing quartz, rock and earth therein, and all the rights, privileges and franchises thereto.

Those certain lots in the city of Tombstone, County of Cochise, State of Arizona.

Lots 15, 17, 19, 20, 21, 22, and 40 feet S.E. end of 23, Block 5.

Lots part of 1 to 10 inclusive, Block 5 1/2.

Lots 5, 6, 13 to 24, inclusive, Block 6.

Lots 1, 5, 6, 11 to 21 inclusive, Block 7.

Lots 1 to 24 inclusive, Block 8.

Lots 1 to 24 inclusive, Block 9.

Lots 1 to 5 inclusive, 8 to 24 inclusive, Block 10.

Lots 6 to 24, inclusive, Block 11.

Lots 9 to 10, Block 18.

Lots 17 and 18, Block 21.

Lots part of 15 and 16 to 22, inclusive, Block 23.

Lots 2 to 10 inclusive, 14 to 23 inclusive, Block 24.

Lots 1 to 4 inclusive, 8, part of 9 to 11, all of 12 to 24 inclusive, Block 25.

Lots 3, 4 part 11, all of 12 and 20, Block 37.

Lots 1, 2, 5 to 20 inclusive, Block 30.

Lots 1 to 8 inclusive, part of 9, 11, 12; all of 23 and 24, Block 39.

Lots 17 and 18, Block 48.

Lots 22, 23 and 24, Block 49.

Lots 5 to 9 inclusive, 13 to 18 inclusive, Block 50.

Lots 15 and 16; 5 to 14 inclusive, 19 and 20, Block 51.

Lots part 1, 3 and 4; all 5, 6, 12, 13 and 14, Block 64.

Lots 4 to 24 inclusive, Block 65.

Lots 1 to 10 inclusive, Block S.

Lots 1, 4 to 22 inclusive, Block D.

Lots 1 to 6 inclusive, Block E.

Lots 1 to 4 inclusive, Block F.

Lots 1 to 10 inclusive, Block G.

Lots 14 and 15, Block O.

Lots part of 3, 4, 5, and 6; all 9 and 10; part 11 and 12; all 13 and 14, Block P.

Lots 1 to 6, 16 to 24, inclusive, Block R.

Lots 1 to 10 inclusive, Block T.

Also that certain lot, piece or parcel of land described in Book 15, Deeds of Mines, Page 306.

That portion of the Mexican grant of land known as San Juan de Las Boquillas y Nogalos on the San Pedro River in said County and Territory upon which is built and situated the quartz mill of the Grand Central Mining Company with a frontage of 40 rods on said river on either side, northerly and southerly of said quartz mill, and running easterly from in a river to the eastern boundary of said grant, that is 80 rods frontage on said river, and running with the same width easterly to the eastern boundary line of said grant, with the said quartz mill in its entire eastern and western line.

Together with all improvement, Tenements, hereditaments, and appurtenances...All mining and milling equipment, boilers, engines...
No Reservation.

Page 306

MINING DISTRICT PLAT



MEMORANDUM OF TITLE

MEMORANDUM OF TITLE

Tombstone Prospect

Cochise County, Arizona

Patented Mining Claim located in the Tombstone Mining District:

Township 20 South, Range 22 East, Gila & Salt River Meridian
Portion of Sections 11 & 12

Silver Thread Lode: Certificate No. 416
Lot No. 183
Patent No. 790
Containing 2.12 Acres, More or Less

Note: see attached sheet

RECORD TITLE OWNER:

Tombstone Development Company
an Arizona Corporation
of P. O. Box 1445
Grand Island, Nebraska 68801

100% Surface and
Minerals

HOW ACQUIRED: See under Common Chain of Title No. 2

Items 4, 5, 6, 12, 13 - Grantors are strangers to title, 19, 23, 24,
25, 26, 30 - Grantors are strangers to title, and
Vesting Deeds: Items 27 & 28

PATENT: See Chain of Title No. 1 attached hereto

Item 1 - Excepting Lot 49 & conditions & stipulations therein

MINERAL RESERVATIONS AND CONVEYANCES: See Patent

UNSATISFIED MORTGAGES: None for Record Title Owner

See under Common Chain of Title No. 2
under Unreleased Leases: Item 20

UNRELEASED MINING LEASES: See under Common Chain of Title No. 2

Items 12, 19, 21 & 26
No current lease

ROW's, EASEMENTS & OTHER ENCUMBRANCES: See Common Chain of Title No. 2
Items 1 - Sec. 12: SW $\frac{1}{4}$ and Item 13

MISCELLANEOUS INSTRUMENTS: See Common Chain of Title No. 2 - Pages 1 & 2

UNPAID TAXES: None - Parcel No. 609 12 001 Assessed Acreage: 2.12
Covers Captioned Claim and other Claims - Paid in full for 1987
First Half of 1988 due October 31, 1988

end

Dated August 8, 1988 at Bisbee, Arizona at 8 AM

Michael F. Hartman

Tombstone Prospect
Cochise County, Arizona

ATTACHED TO MEMORANDUM OF TITLE COVERING VARIOUS CLAIMS
IN THE TOMBSTONE MINING DISTRICT:

Please Note the Following:

1. Pre-patent deeds were not considered.
2. Acreage in Deeds in chain of title covering patented mining claims is in some cases incorrect.
3. Notice of Non-Liability by Tombstone Development Company were not considered.
4. Patents of Record did not contain a Patent Number. I used the Patent Number on the Santa Fe Pacific Mining, Inc. Lease and/or the General Survey Number from the Mining District Map.
Suggest we obtain the Patent Numbers from the BLM.
5. The ownership of small tracts and lots in Tombstone, Arizona are not considered
6. The chain of title was built from the tract indexes of Pioneer Title Company of Sierra Vista, Arizona.

Michael F. Hartman
282 Westchester Sq. South
Billings, Montana 59105

CHAIN OF TITLE NO. 1

CHAIN OF TITLE NO. 1 (From Patent to Common Chain of Title No. 2)

TOMBSTONE PROSPECT

Cochise County, State of Arizona

Patented Mining Claim located in the Tombstone Mining District:

Township 20 South, Range 22 East, Gila & Salt River Meridian
Portion of Sections 11 & 12

Silver Thread Lode: Certificate No. 416
Lot No. 183
Patent No. 790
Containing 2.12 Acres, More or Less

1. Patent, Book 11 d/m, Page 564, dated 5/1/1890, recorded 5/4/1897.
Grantor: USA
Grantee: C. W. Leach
Covers: Silver Thread Lode, Certificate No. 416, Lot No. 183, &
embracing a portion of T20S, R22E in the Tombstone
Mining District in Cochise County and Territory of Arizona.
Containing 2.12 Acres, More or Less and described as follows:
-see copy attached-

Subject to the following conditions and stipulations:
1st, 2nd & 3rd -see copy attached-

Expressly excepting and excluding from these presents all that portion
of the ground, hereinbefore described, embraced in said mining claim
or Lot No. 49, and also all that portion of said Silver Thread vein or
lode and of all veins, lodes and ledges throughout their entire depth,
the tops or apexes of which lie inside of such excluded ground;
see copy attached.

FOR CONTINUATION OF CAPTIONED MINING CLAIM SEE CHAIN OF TITLE NO. 2

PATENT & PLAT

unknown, and all owners and claimants of any interest in or to the above described property or premises, and every part and parcel thereof, with the appurtenances, or which he or they had or possessed on the day of said levy or assessment.

To Have and to Hold, all and singular the above last mentioned and described premises and property, together with the appurtenances thereof, unto the said party of the second part, and to his heirs and assigns forever.

In Witness Whereof, I have hereunto set my hand and seal, this 9th day of July, in the year of our Lord, eighteen hundred and ninety.

James P. McAllister
County Treasurer & ex-Officio Tax Collector.

Territory of Arizona }
County of Cochise } ss.

On this 9th day of July A.D. 1890, personally appeared before me, County Recorder in and for said county, James P. McAllister, to me personally known to be the County Treasurer and ex-Officio Tax Collector of Cochise county, described in, and who executed the foregoing instrument, who acknowledged to me that he executed the same as County Treasurer and ex-Officio Tax Collector of Cochise county, freely and voluntarily, and for the uses, purposes and consideration therein expressed.

SEAL

W. F. Bradley
County Recorder

Filed and recorded at request of E. B. Gage May 5th A.D., 1897, at 2-8, P.M.

M. J. Brown
County Recorder

General Land Office Mineral Certificate
No. 16384 No. 416

The United States of America,

To all to whom these Presents shall come, Greeting:
Whereas, In pursuance of the provisions of the Revised Statutes of the United States, Chapter Six, Title Thirty-two, and legislation supplemental thereto, there have been deposited in the General Land Office of the United States the Plat and Field Notes of survey and the Certificate No. 416 of the Register of the Land Office at Tucson in the Territory of Arizona, accompanied by other evidence whereby it appears that C. W. Leach did, on the twenty-fifth day of July

11/1/11
SJA
Silent Thread
code
and No. 416
let No 123
J. J. [unclear]

A.D. 1887, duly entered and pay for that certain mining claim or premises, known as the Silver Thread Code mining, designated by the Surveyor General as Lot No. 183, embracing a portion of Township twenty south of range twenty-two east, Gila and Salt River meridian, in the Tombstone Mining District, in the County of Cochise and Territory of Arizona, in the District of Lands subject to sale at Tucson, and bounded, described, and platted as follows, with magnetic variation eleven degrees and forty-three minutes east.

Beginning at a post four inches square marked S.P.M.C. No. 1, on south side of a four inch post marked S.B.M.C. No. 2, in mound of stones and earth, situate on north end line of claim, from which U.S. mineral monument No. 1 bears south twenty-nine degrees and five minutes west three thousand six hundred and eighty-three feet distant, and the corner common to sections one and two on north boundary line of township twenty south of range twenty-two east, Gila and Salt River meridian, bears north four degrees west seven thousand five hundred and seventy-one feet distant.

Thence, first course, north seventy-four degrees and thirty-six minutes west three hundred feet to the northwest corner of claim, a post marked S.P.M.C. No. 2, on south side of a post four inches square marked S.B.M.C. No. 3, in mound.

Thence, second course, south seventeen degrees and twenty-four minutes west two hundred and seventy-three feet to the southwest corner of claim, a post four inches square marked S.P.M.C. No. 3 in mound of stone.

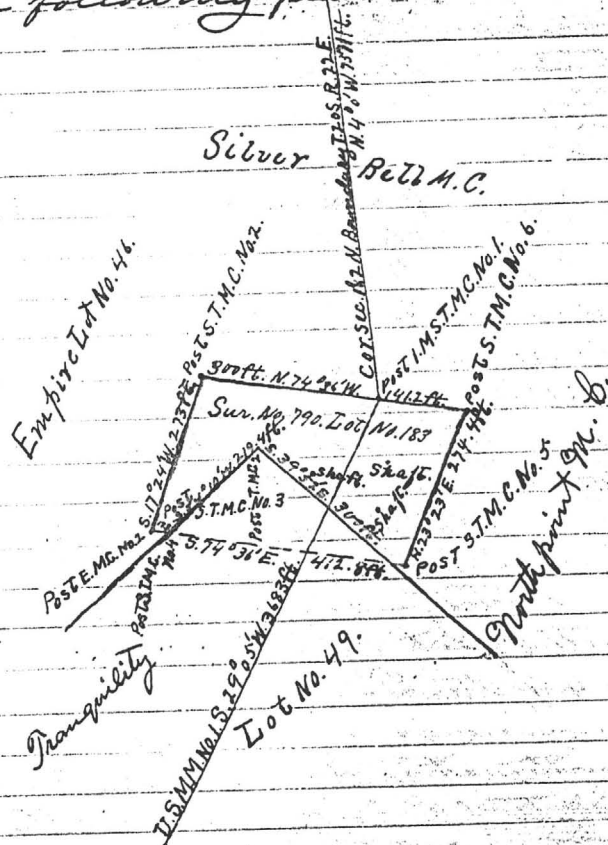
Thence, third course, south seventy-four degrees and thirty-six minutes east seventeen and three tenths feet intersect northwest side line of lot No. 49, the Tranquility mining claim, four hundred and three and eight tenths intersect northeast end line of said lot No. 49; four hundred and twelve and eight tenths feet to the southeast corner of claim a post four inches square marked S.P.M.C. No. 5, in mound of earth and stone, from which a shaft bears north twenty-eight degrees and fifty-four minutes west ninety-three feet distant.

Thence, fourth course, north twenty-three degrees and twenty-three minutes east two hundred and

seventy-four and four tenths feet to the northeast corner of claim, a post four inches square marked S.P.M. C. No. 6, on south side of a four inch post marked S.B.M. C. No. 7 in mound. Thence, fifth course, north seventy-four degrees and thirty-six minutes west one hundred and forty-one and two tenths feet to said post No. 1, the place of beginning. Expressly excepting and excluding from these presents all that portion of the ground, heretofore described, embraced in said mining claim or Lot No. 49, and also all that portion of said Silver Thread vein or lode and of all veins, lodes and ledges throughout their entire depth, the tops or apexes of which lie inside of such excluded ground; said Lot No. 183 extending two hundred and seventy-three feet in length along said Silver Thread vein or lode, the granted premises in said lot contain two acres and twelve hundredths of an acre of land, more or less, as represented by yellow shading on following plat.

x Not having the proper color at hand have enclosed said premises with red ink.

M. J. Brown
County Recorder.



Scale of 200 ft. to an inch.

Now Know Ye, That there is therefore hereby granted by the United States unto the said C.W. Leach and to his heirs and assigns, the said mining premises herein before described, and not expressly excepted from these presents, and all that portion of the said Silver

Thread vein, lode, or ledge, and of all other veins, veins, and ledges, throughout their entire depth, the tops or apexes of which lie inside of the surface boundary lines of said granted premises in said Lot No. 183 extended downward vertically, although such veins, lodes, or ledges in their downward course may so far depart from a perpendicular as to extend outside the vertical side lines of said premises. Provided, That the right of possession to such outside parts of said veins, lodes, or ledges shall be confined to such portions thereof as lie between vertical planes drawn downward through the end lines of said Lot No. 183, so continued in their own direction that such planes will intersect such exterior parts of said veins, lodes, or ledges. And provided further, That nothing herein contained shall authorize the grantee herein to enter upon the surface of a claim owned or possessed by another.

To Have and to Hold said mining premises, together with all the rights, privileges, immunities, and appurtenances of whatsoever nature thereunto belonging unto the said grantee above named and to his heirs and assigns forever; subject nevertheless to the above-mentioned and to the following conditions and stipulations:

First. That the premises hereby granted, with the exception of the surface, may be entered by the proprietor of any other vein, lode, or ledge, the top or apex of which lies outside of the boundary of said granted premises, should the same in its dip be found to penetrate, intersect, or extend into said premises, for the purpose of extracting and removing the ore from such other vein, lode, or ledge.

Second. That the premises hereby granted shall be held subject to any vested and accrued water rights for mining, agricultural, manufacturing, or other purposes, and rights to ditches and reservoirs used in connection with such water rights as may be recognized and acknowledged by the local laws, customs, and decisions of courts.

Third. That in the absence of necessary legislation by Congress, the Legislature of Arizona may provide rules for working the mining claim or premises hereby granted, involving easements, drainage, and other necessary means to its complete development.

In Testimony Whereof, I, Benjamin Harrison, President of the United States of America, have caused these letters to be made Patent, and the Seal of the General Land Office to be

hereunto affixed.

Given under my hand at the City of Washington
the twenty first day of May, in the year of our
Lord one thousand eight hundred and ninety,
and of the Independence of the United States the
one hundred and fourteenth.

SEAL

By the President: Benjamin Harrison

By M. McKeen

Secretary.

J. W. Townsend

Recorder of the General Land Office

Recorded Vol. 182, Pages 53 to 56, inclusive.

Filed and recorded at request of E. B. Caze May 4th
A.D. 1897, at 3-10-P.M.

M. J. Brown
County Recorder.

This Indenture made the 22^d day of May 1897 Between
Arick Wentworth County Treasurer and ex officio Tax Collector
of the County of Cochise, Territory of Arizona party of the first part.
and J. V. Vickers of same County, the party of the second part.
Witnesseth; whereas M. D. Scribner County Treasurer and ex
officio Tax Collector of the said County of Cochise, did, by virtue
of the Statutes of the said Territory of Arizona in such case
made and provided, offer for sale at public auction
at the Court House door of the said County of Cochise, on the 3^d
day of June 1893 the real estate and property hereinafter
described, for delinquent taxes, duly assessed, equalized and
levied thereon, for the year 1892, with penalties and costs, all
due and delinquent prior to the date aforesaid.
And whereas J. V. Vickers was the highest and best bidder for
said property at said sale, and no one ^{having} offered to take a less
quantity than the whole of said property for the taxes, penalties
and costs due thereon, the whole of said property was by the said
Treasurer and ex officio tax collector struck off to the said J.
V. Vickers for the sum of Five & 56/100 Dollars (5⁵⁶) and therefor
the said J. V. Vickers did pay to the aforesaid Treasurer and ex
officio Tax Collector said sum of \$5⁵⁶ and the said officer did
make out a certificate of said sale in duplicate under his
hand and seal of office, and deliver one of said duplicates
to the said J. V. Vickers, and filed the other in the office of the
County Recorder of said County, which certificate is in the
words and figures following: to-wit:

"Tax Certificate of sale in Duplicate"

No. 1007 Tombstone A.T. June 3, 1893.

I, M. D. Scribner, Treasurer and ex officio Tax Collector of
the County of Cochise Territory of Arizona, do hereby certify
that by virtue of an Act entitled "Revenue" being

GENERAL LAND OFFICE

MINERAL CERTIFICATE

No. 16384

No. 416

THE UNITED STATES OF AMERICA.

To all to whom these Presents shall come, Greeting:

WHEREAS, In pursuance of the provisions of the Revised Statutes of the United States, Chapter Six, Title Thirty-two, and legislation supplemental thereto, there have been deposited in the GENERAL LAND OFFICE of the United States the Plat and Field Notes of survey and the Certificate, No. 416, of the Register of the Land Office at Tucson, in the Territory of Arizona, accompanied by other evidence, whereby it appears that

did, on the twenty-fifth day of July, A. D. 1887, duly enter and pay for that certain mining claim of premises, known as the Silver Thread lode mining claim,

designated by the Surveyor General as Lot No. 183, embracing a portion of township twenty south of range twenty-two east, Tila and Salt River meridians,

in the Escondido Mining District, in the County of Cochise and Territory of Arizona, in the District of Lands subject to sale at Tucson, and bounded, described, and platted as follows, with magnetic variation eleven west

degrees and forty-three minutes east.

BEGINNING at a post four inches square marked T. M. Silver Thread H. C. No. 1, on south side of a four inch post marked S. B. M. C. No. 2, in mound of stones and earth, situate on north end line of claim, from which U. S. mineral monument No. 1 bears south twenty-nine degrees and five minutes west, three thousand six hundred and eighty-three feet distant, and the same

corner of section are and two on north boundary line of tract
ship twenty south of range twenty two east Tls and Salt
River and drain, bears north four degrees west seven thou-
sand five hundred and seventy one feet distant.

Thence, first course north seventy four degrees and thirty
six minutes west three hundred feet to the northwest corner
of claim, a post marked S. T. M. C. No. 2, on south side of a post
four inches square marked S. T. M. C. No. 3 in mound.

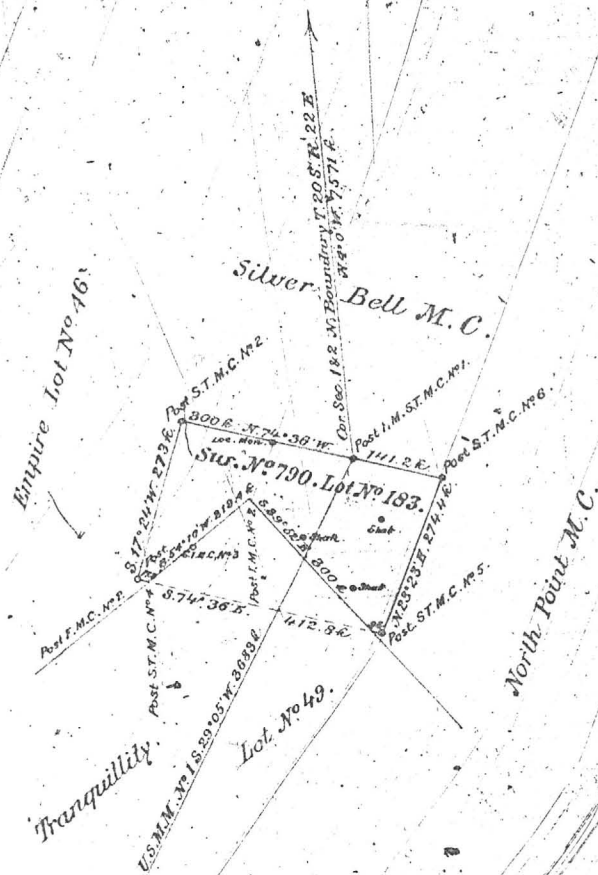
Thence, second course, south seventeen degrees and twenty
four minutes west two hundred and seventy three
feet to the southwest corner of claim, a post four inches
square marked S. T. M. C. No. 3 in mound of stone.

Thence, third course, south seventy four degrees and
thirty six minutes east seventeen and three tenths feet
intersect northwest side line of lot No. 49, the Thompson
mining claim; four hundred and three and eight tenths
feet intersect northeast end line of said lot No. 49; four hun-
dred and twelve and eight tenths feet to the northeast
corner of claim, a post four inches square marked S. T. M. C.
No. 5, in mound of earth and stone, from which a shaft bears
north twenty eight degrees and fifty four minutes west ninety
three feet distant.

Thence, fourth course, north twenty three degrees and
twenty three minutes east two hundred and seventy
four and four tenths feet to the northeast corner of claim, a
post four inches square marked S. T. M. C. No. 6, on south side
of a four inch post marked S. T. M. C. No. 7 in mound.

Thence, fifth course, north seventy four degrees and thirty
six minutes west one hundred and forty one and two tenths
feet to said post No. 1, the place of beginning. Expressly, except-
ing and excluding from these presents all that portion of the
ground herein before described embraced in said mining claim
a lot No. 49, and also all that portion of said Silver Thread vein
or lode, and of all veins, lodes and ledges throughout their entire
depth, the top or apex of which lie inside of such excluded
ground, and lot No. 188 extending two hundred and seventy
three feet in length along said Silver Thread vein a lode; the
joint premises in said lot containing two acres and twelve

hundredths of an acre of land, more or less, as represented by
yellow shading on the following plat.



Scale of 200 feet to an inch.

Noble

WHERE

legislation supplied

Notes of survey a

in the State

S. C. P.

James

John

did, on the

mining claim of

designated by

ship

Prince

the Court

of

rest

man

of

ran

think

thor

NOW KNOW YE, That there is therefore hereby GRANTED by the UNITED STATES unto the said

E. W. Leach

and to his heirs

and assigns, the said mining premises herein

before described, and not expressly excepted from these presents, and all that portion of the said Silver Thread

vein, lode, or ledge, and of all other veins, lodes, and ledges, throughout their entire

depth, the tops or apexes of which lie inside of the surface boundary lines of said granted premises in said Lot No. 183

extended downward vertically, although such veins, lodes, or ledges in their downward course may so far depart from a perpendicular as

to extend outside the vertical side lines of said premises: Provided, That the right of possession to such outside parts of said veins

lodes, or ledges shall be confined to such portions thereof as lie between vertical planes drawn downward through the end lines of said

Lot No. 183, so continued in their own direction that such planes will intersect such exterior parts of said veins, lodes, or

ledges: And provided further, That nothing herein contained shall authorize the grantee herein to enter upon the surface of a claim

owned or possessed by another:

TO HAVE AND TO HOLD said mining premises, together with all the rights, privileges, immunities, and appurtenances of

whatsoever nature thereunto belonging unto the said grantee above named, and to his heirs

and assigns forever; subject nevertheless to the above-mentioned and to the following conditions and

stipulations:

First, That the premises hereby granted, with the exception of the surface, may be entered by the proprietor of any other vein, lode, or ledge the top or apex of which lies outside of the boundary of said granted premises, should the same in its dip lie found to penetrate, intersect, or extend into said premises, for the purpose of extracting and removing the ore from such other vein, lode, or ledge.

Second, That the premises hereby granted shall be held subject to any vested and accrued water rights for mining, agricultural, manufacturing, or other purposes, and rights to ditches and reservoirs used in connection with such water rights as may be recognized and acknowledged by the local laws, customs, and decisions of courts.

Third, That in the absence of necessary legislation by Congress, the Legislature of Arizona may provide rules for working the mining claim or premises hereby granted, involving easements, drainage, and other necessary means to its complete development.

IN TESTIMONY WHEREOF I, Benjamin Harrison, PRESIDENT OF THE UNITED STATES OF AMERICA, have caused these letters to be made PATENT, and the SEAL OF THE GENERAL LAND OFFICE to be hereunto

affixed.

GIVEN under my hand at the City of Washington the twenty-first day

of May, in the year of our Lord one thousand eight hundred

and ninety, and of the INDEPENDENCE OF THE UNITED STATES

the one hundred and fourteenth

BY THE PRESIDENT: Benjamin Harrison

By M. M. Keane

J. M. Townsend

Recorder of the General Land Office

L.S.

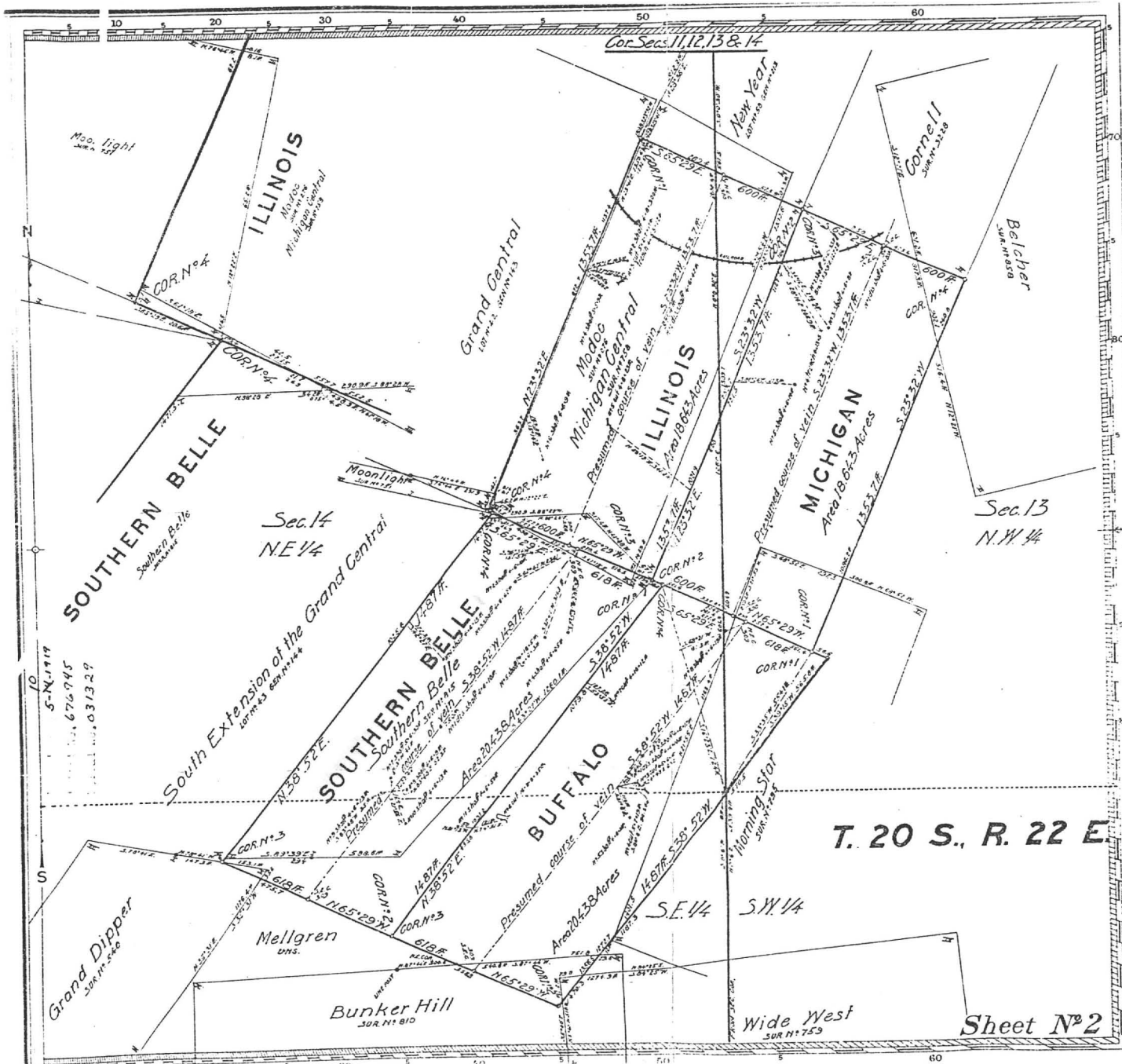
Examined

SOUTHERN BELLE
MS 3228

SOUTHERN BELLE		TOMBSTONE		✓ 108.772 1951
Year	RECORD OWNER	Source	ADDRESS	
	Bunker Hill Mines Co.			
	118-531-532			
	Tombstone Development Co.	7/22/35	Tombstone, Ariz.	
	Deed 34-368	7/22/35		

Year	50	51	52	53	54	55	56	57	58	59	60	61	62	63	64	65	No.
CITY OR ADDITION - SEC. LAND DESCRIPTION										SEC. OR LOT		TWP. OR BLK		RANGE		ACRES	
STANDARD										*801		TOMBSTONE		15-20-22		19.49	

Year	RECORD OWNER					Source					ADDRESS				
52	Tombstone Development Co.					7/22/35									



Claim Located

Mineral Survey No. **3228**

Lot No.

Land District.

PLAT OF THE CLAIM OF

KNOWN AS THE

IN **MINING DISTRICT,**
COUNTY

Containing an Area of **300** Acres.
Scale of **300** Feet to the inch.

VARIED 19 **BY**

U.S. Deputy Mineral Surveyor,

The Original Field Notes of the Survey of the Mining Claim of
known as the

from which this plat has been made under my direction,
have been examined and approved, and are on file in this Office,
and I hereby certify that they furnish such an accurate description
of said Mining Claim as will, if incorporated into a patent,
serve fully to identify the premises, and that such reference is
made therein to natural objects or permanent monuments as
will perpetuate and fix the locus thereof.
I further certify that Five Hundred Dollars worth of labor has
been expended or improvements made upon said Mining Claim
by claimant or grantors and that
said improvements consist of

that the location of said improvements is correctly shown
upon this plat, and that no portion of said labor or improve-
ments has been included in the estimate of expenditures
upon any other claim.

And I further certify that this is a correct plat of said Mining
Claim made in conformity with said original field notes of the
survey thereof, and the same is hereby approved.

U.S. Surveyor General's Office.

U.S. Surveyor General for

T. 20 S., R. 22 E.

Sheet No 2

DATE: 06/03/87
LATEST ACTIVITY: 1 /
REPORT: PS1220-12

CENTRALLY VALUED PROPERTIES SYSTEM

TOTAL REPORT
TAXPAYER P.

OPERATING LAND BY TAXPAYER

TAXPAYER NUMBER	COUNTY AREA	PARCEL NUM	LAND FCV	LINE	LEGAL DESCRIPTION				
CLASS-NUM	ALPHA	NUMBER CODE	BK	MP	PARC	ACREAGE	NO		
66-991	02	0100	109	25	022C	171.23	41,951	01	20S 22E PATENTED MINING CLAIMS-TOMBSTONE DISTRICT; IN SE
TOMBSTONE DEVELOPMENT CO.									
LAVERNE BAXTER									
02 CTIONS 11,12,13,14; PORTION OF CONTENTION 13.76AC, PORTION									
03 OF CINCINNATI .85AC; PORTION OF FLORA MORRISON 9.56AC,									
04 GRAND CENTRAL 20.22AC, S. EXT. GRAND CENTRAL 18.68AC, PORTI									
05 ON OF HEAD CENTER-YELLOW JACKET .57AC; PORTION OF HOUGHTON									
06 13.33AC, ILLINOIS 20AC, PORTION OF MAYFLOWER 12.55AC, MOONLI									
07 GHT .66AC; NAUMKEAG 8.16AC; NEW YEAR 18.07AC, SOUTHERN BELLE									
08 20AC, PORTION OF SULPHURET .96AC, SYDNEY 13.86AC; TOTAL 171.									
09 23AC									

66-991	02	0100	999	10	100	.00	000	01	ORE BODY VALUE 0 FOR 1985
AREA TOTAL 2 PARCELS 171.23 41,951									
66-991	02	0160	109	25	021C	95.73	23,454	01	20S 22E PATENTED MINING CLAIMS-TOMBSTONE DISTRICT; IN
AS ABOVE									
02 SECTIONS 11 AND 12; CONTENT 2.92AC; CONTENTMENT 7.71AC, POR									
03 TION OF CONTENTION 6.90AC, PORTION OF CINCINNATI 15.94AC,									
04 PORTION OF FLORA MORRISON .55AC, PORTION OF HEAD CENTER-YE									
05 LLOW JACKET 5.17AC, PORTION OF HOUGHTON 7.22AC, PORTION OF									
06 MAYFLOWER 2.39AC, NORTH POINT 9.56AC, PROTECTION .44AC, PORT									
07 ION OF SULPHURET 18.17AC, TRANQUILITY 18.76AC; TOTAL 95.73									
08 AC									

66-991	02	0160	999	10	160	.00	000	01	ORE BODY VALUE 0 FOR 1985
AREA TOTAL 2 PARCELS 95.73 23,454									
COUNTY TOTAL	4 PARCELS		*	266.96		65,405			
TAXPAYER TOTAL	4 PARCELS			266.96		65,405			

* 2 PARCELS IN AREA CODE 0100 ARE FOR THE ORE BODY VALUE, WHICH IS "0" FOR 1985. THAT IS THE REASON FOR 4 PARCELS BEING SHOWN. PER ASSESSOR'S OFFICE.

171.23 AC.
95.73 AC.
266.96 ACES

24. **Quit Claim Mining Deed, Book 27 d/m, Page 335, dated 7/7/1914, recorded 7/7/1914.**
- Grantor:** A. L. Grow, Acting Trustee in Bankruptcy of the Estate of the Tombstone Consolidated Mines Company, LTD, a corporation, Bankrupt
- Grantee:** Walter Douglas
- Conveys:** Those certain Mining Claims in the Tombstone Mining Districts: All interest together with all the dips, spurs and angles, and all the metals, ores, gold and silver...
- Covers:** **Alkey**, Patent No. 14930, Book 12, Deeds of Mines, Page 261.
Banner, Patent No. 36238, Book 15, Deeds of Mines, Page 386.
Boss, Patent No. 35876, Book 14, Deeds of Mines, page 594.
Blue Monday, Patent No. 6661, Book 15, Deeds of Mines, Page 458.
Brother Jonathan, Patent No. 9932, Book 8, Deeds of Mines, Page 530.
Chance, Patent No. 24443, Book 11, Deeds of Mines, Page 550.
C.O.D., Patent No. 20949, Book 15, Deeds of Mines, Page 108.
Content, Patent No. 17386, Book 15, Deeds of Mines, Page 297.
Contact, Patent No. 12305, Book 9, Deeds of Mines, Page 536.
Contention, Patent No. 38126, Book 3, Transcribed Deeds of Mines, Page 394.
Cocopah, Patent No. 6278, Book 6, Deeds of Mines, Page 440.
Contentment, Patent No. 17387, Book 15, Deeds of Mines, page 300.
Defence, Patent No. 5504, Book 14, Deeds of Mines, Page 289.
- East Side**, Patent No. 5244, Book 14, Deeds of Mines, Page 272.
East Side No. 2, Patent No. 9785, Book 14, Deeds of Mines, Page 278.
Emerald, Patent No. 9998, Book 8, Deeds of Mines, Page 600.
Empire, Patent No. 14371, Book 11, Deeds of Mines, Page 76.
Extacy, Patent No. 7420, Book 8, Deeds of Mines, Page 87.
First South Extension of the Toughnut Lode, Patent No. 5308, Book 5, Deeds of Mines, Page 1.
Flora Morrison, Patent No. 9105, Book 8, Deeds of Mines, Page 177.
Gilded Age, Patent No. 9107, Book 9, Deeds of Mines, Page 34.
Good Enough, Patent No. 5111, Book 14, Deeds of Mines, Page 311.
Grand Central, Patent No. 5352, Book 5, Deeds of Mines, Page 24.
Grand Dipper, Patent No. 9997, Book 8, Deeds of Mines, Page 606.
Hard Up, Patent No. 11695, Book 27, Deeds of Mines, Page 278.
Herald, Patent No. 6655, Book 15, Deeds of Mines, Page 261.
Hidden Treasure, Patent No. 25510, Book 11, Deeds of Mines, Page 556.
Last Chance No. 2, Patent No. 21679, Book 11, Deeds of Mines, Page 553.
Lowell, Patent No. 24831, Book 12, Deeds of Mines, Page 615.
Lucky Cuss, Patent No. 5503, Book 14, Deeds of Mines, Page 295.
Maine, Patent No. 9933, Book 8, Deeds of Mines, Page 540.
Mayflower, Patent No. 24832, Book 15, Deeds of Mines, Page 360.
Mexican, Patent No. 12306, Book 9, Deeds of Mines, Page 541.
Moonlight, Patent No. 14658, Book 11, Deeds of Mines, Page 543.
Naumkeag, Patent No. 5403, Book 12, Deeds of Mines, Page 17.
New Year, Patent No. 6311, Book 12, Deeds of Mines, Page 260.
North Point, Patent No. 27531, Book 12, Deeds of Mines, Page 568.
North Extension of Sulphuret, Lot No. 71, notice of location recorded in Book 1, Transcribed Records of Mines, Page 415.
Owl's Last Hoot, Patent No. 22371, Book 27, Deeds of Mines, Page 297.
Owl's Nest, Patent No. 5502, Book 14, Deeds of Mines, Page 319.
Poor X, Patent No. 5095, Book 4, Deeds of Mines, Page 3.
Prompter, Patent No. 10499, Book 27, Deeds of Mines, Page 273.
Revenue, Patent No. 12797, Book 11, Deeds of Mines, Page 24.
San Pedro, Patent No. 6085, Book 27, Deeds of Mines, Page 290.
Shorty, Patent No. 7419, Book 8, Deeds of Mines, Page 93.
Silver Belt, Patent No. 36578, Book 15, Deeds of Mines, Page 382.
Silver Plume, Patent No. 6765, Book 9, Deeds of Mines, Page 497.
Silver Thread, Patent No. 16384, Book 11, Deeds of Mines, Page 564.
South Extension of Sulphuret described in Deed recorded in Book 15, Deeds of Mines, Page 94.
South Extension of Grand Central, Patent No. 7279, Book 7, Deeds of Mines, Page 100.
Standard, Patent No. 24325, Book 11, Deeds of Mines, Page 547.
Sulphuret, Patent No. 5131, Book 5, Deeds of Mines, Page 8.
Survey, Patent No. 5245, Book 14, Deeds of Mines, Page 304.
Survey, Patent No. 7544, Book 7, Deeds of Mines, Page 334.
Sydney, Patent No. 10049, Book 27, Deeds of Mines, Page 293.
Telephone, Patent No. 21569, Book 15, Deeds of Mines, Page 103.
Toughnut, Patent No. 4355, Book 14, Deeds of Mines, Page 263.
Tranquillity, Patent No. 5023, Book 3, Deeds of Mines, Page 565.
Tribute, Patent No. 5246, Book 14, Deeds of Mines, Page 325.

Triple EX, Patent No. 9931, Book 8, Deeds of Mines, Page 536.
Verde, Patent No. 18262, Book 12, Deeds of Mines, Page 265.
Vizina, Patent No. 5156, Book 27, Deeds of Mines, Page 299.
Way Up, Patent No. 5766, Book 5, Deeds of Mines, Page 396.
Wedge, Patent No. 10991, Book 14, Deeds of Mines, Page 258.
West Side, Patent No. 5249, Book 14, Deeds of Mines, Page 283.

One and fifteen-hundredths (1-15/100) acres of "ALTA" patented mine, Patent No. 7982, Book 7, Deeds of Mines, Page 405, fully described in Book 1, Miscellaneous Records, Page 475.

The Northwest portion of "SULPHURET" patented mine, in Book 11, Deeds of Mines, Page 40.

The Southwest portion of "TRANQUILLITY" patented mine, Book 11, Deeds of Mines, Page 40.

The aforesaid "EMPIRE" patented mine, being transferred subject to an unexpired lease of part of the surface ground thereof held by A. L. Grow, which lease by its terms expires June 1st, 1915.

Those certain unpatented lode mining claims situated in said district, county and state, particularly described as follows:

Apache Chief, Location Notice in Book 19, Records of Mines, Page 366.

Aunt Sally, Location Notice in Book 1, Records of Mines, Page 523, in Book 7, Transcribed Records of Mines, Page 47.

Big Comit, Location Notice in Book 5, Records of Mines, Page 472.

Bon Ton (also known as Addie"), Location Notice in Book 2, Records of Mines, Page 384, Amended Location Notice in Book 1, Transcribed Records of Mines, Page 209.

Buckskin, Location Notice in Book 29, Records of Mines, Page 179.

Buffalo, Location Notice in Book 32, Records of Mines, Page 254.

Cornell, Location Notice in Book 22, Records of Mines, Page 471.

Emerald South, Location Notice in Book 7, Records of Mines, Page 589.

Erie, Location Notice in Book 18, Records of Mines, Page 542.

Escondido, Location Notice in Book 9, Records of Mines, Page 205.

Florodora, Location Notice recorded in Book 15, Records of Mines, Page 562.

Fortuna, Location Notice recorded in Book 15, Records of Mines, Page 376.

General Grant, Location Notice recorded in Book 19, Records of Mines, Page 407.

Hawk Eye, Location Notice, Book 3, Transcribed Records of Mines, Page 437, and Amended Location Notice in Book 14, Records of Mines, Page 52.

Hawk Eye Little Wonder, Location Notice in Book 14, Records of Mines, Page 52.

Head Centre, Location Notice Book 1, Transcribed Records of Mines, Page 249, and Supplemental Location Notice Book 1, Transcribed Miscellaneous Records, Page 87.

Horn Silver, Location Notice recorded in Book 9, Records of Mines, Page 426.

Houghton, Location Notice in Book 22, Records of Mines, Page 470.

Illinois, Location Notice in Book 19, Records of Mines, Page 6.

Little Comet, Location Notice in Book 8, Records of Mines, Page 236.

Little Wonder, Location Notice in Book 3, Transcribed Records of Mines, Page 436, and Amended Location Notice Book 14, Records of Mines, Page 52.

McCann, Location Notice in Book 3, Transcribed Records of Mines, Page 763.

Michigan, Location Notice in Book 22, Records of Mines, Page 472.

Miners Dream, Location Notice in Book 11, Records of Mines, Page 237.

Narrow Gauge, Location Notice in Book 12, Records of Mines, Page 137.

Ninety Eight, Location Notice in Book 14, Records of Mines, Page 506.

Ninety Nine, Location Notice in Book 15, Records of Mines, Page 65.

Oregon, Location Notice in Book 14, Records of Mines, Page 753, and Amended Location Notice in Book 15, Records of Mines, Page 335.

Protection, Location Notice in Book 14, Records of Mines, Page 528.

San Rafael, Location Notice in Book 3, Transcribed Records of Mines, Page 252.

Silver Brick, Location Notice in Book 11, Records of Mines, Page 390.

Silver Chief, Location Notice in Book 14, Records of Mines, Page 590.

Southern Belle, Mineral Survey No. 815, Lot No. 109, Location Notice in Book 1, Transcribed Records of Mines, Page 275.

Yellow Jacket, Location Notice in Book 1, Transcribed Records of Mines, Page 248, Supplemental Location Notice in Book 1, Transcribed Miscellaneous Records, Page 86.

Together with all dips, spurs and angles, and also all the metals, ores, gold and silver bearing quartz, rock and earth therein, and all the rights, privileges and franchises thereto.

Those certain lots in the city of Tombstone, County of Cochise, State of Arizona.

Lots 15, 17, 19, 20, 21, 22, and 40 feet S.E. end of 23, Block 5.

Lots part of 1 to 10 inclusive, Block 5 1/2.

Lots 5, 6, 13 to 24, inclusive, Block 6.

Lots 1, 5, 6, 11 to 21 inclusive, Block 7.

Lots 1 to 24 inclusive, Block 8.

Lots 1 to 24 inclusive, Block 9.

Lots 1 to 5 inclusive, 8 to 24 inclusive, Block 10.

Lots 6 to 24, inclusive, Block 11.

Lots 9 to 10, Block 18.

Lots 17 and 18, Block 21.

Lots part of 15 and 16 to 22, inclusive, Block 23.

Lots 2 to 10 inclusive, 14 to 23 inclusive, Block 24.

Lots 1 to 4 inclusive, 8, part of 9 to 11, all of 12 to 24 inclusive, Block 25.

Lots 3, 4 part 11, all of 12 and 20, Block 37.

Lots 1, 2, 5 to 20 inclusive, Block 30.

Lots 1 to 8 inclusive, part of 9, 11, 12; all of 23 and 24, Block 39.

Lots 17 and 18, Block 48.

Lots 22, 23 and 24, Block 49.

Lots 5 to 9 inclusive, 13 to 18 inclusive, Block 50.

Lots 15 and 16; 5 to 14 inclusive, 19 and 20, Block 51.

Lots part 1, 3 and 4; all 5, 6, 12, 13 and 14, Block 64.

Lots 4 to 24 inclusive, Block 65.

Lots 1 to 10 inclusive, Block S.

Lots 1, 4 to 22 inclusive, Block D.

Lots 1 to 6 inclusive, Block E.

Lots 1 to 4 inclusive, Block F.

Lots 1 to 10 inclusive, Block G.

Lots 14 and 15, Block O.

Lots part of 3, 4, 5, and 6; all 9 and 10; part 11 and 12; all 13 and 14, Block P.

Lots 1 to 6, 16 to 24, inclusive, Block R.

Lots 1 to 10 inclusive, Block T.

Also that certain lot, piece or parcel of land described in Book 15, Deeds of Mines, Page 306.

That portion of the Mexican grant of land known as San Juan de Las Boquillas y Nogalos on the San Pedro River in said County and Territory upon which is built and situated the quartz mill of the Grand Central Mining Company with a frontage of 40 rods on said river on either side, northerly and southerly of said quartz mill, and running easterly from in a river to the eastern boundary of said grant, that is 80 rods frontage on said river, and running with the same width easterly to the eastern boundary line of said grant, with the said quartz mill in its entire eastern and western line.

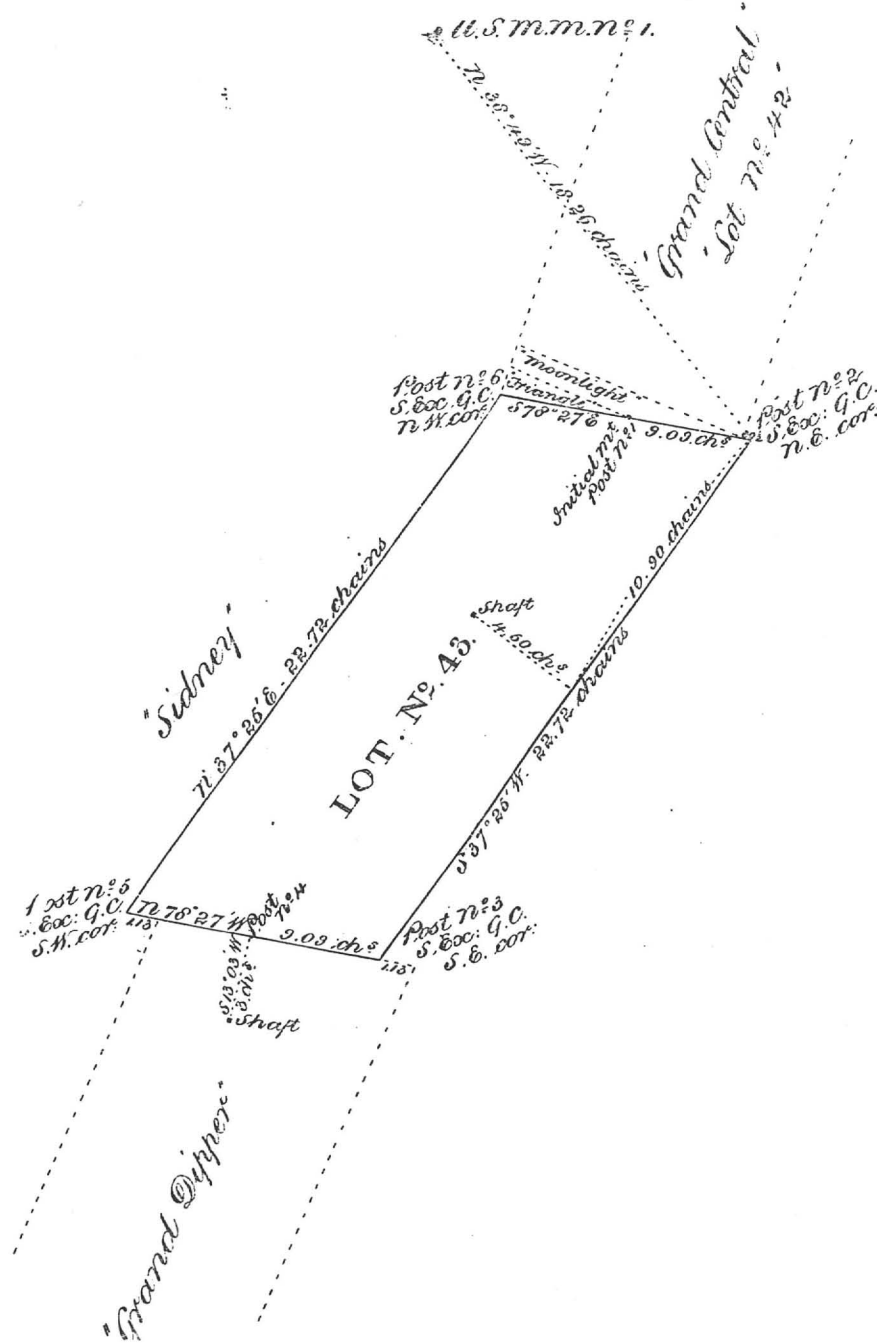
Together with all improvement, Tenements, hereditaments, and appurtenances...All mining and milling equipment, boilers, engines...
No Reservation.

Page 303

SOUTH EXT. 0.0000
GEURKAL/MS 68V 144

[illegible]

Plat No. 7277
Serial No.



Survey Number 147

Lot No. 43

PLAT

South Extension of the
Grand Central
MINING CLAIM.

Situate in Tombstone Mining District, County of Pima
and in Sec. , Tp. , R. Gila and Salt River Meridian,

ARIZONA.

Claimed by J. B. W. Gardiner and B
Frank Hall

Surveyed by Solon M. Allis, U. S. Deputy Surveyor.

August 13th, 1879

Containing 18.60 Acres.

Scale Four chains to an inch.



The original field notes of the survey of the *S. E. Grand Central* mining claim from which this plat has been made, have been examined and approved and are on file in this office, and I hereby certify that they furnish such an accurate description of said *S. E. Grand Central* mining claim as will, if incorporated into a patent, serve fully to identify the premises; and that such reference is made therein to natural objects and permanent monuments as will perpetuate and fix the locus thereof.

I further certify that the value of the labor and improvements upon said mining claim, placed thereon by the applicant and their grantors, is not less than five hundred dollars, and that said improvements consist of a shaft 6 x 8 feet

39 feet deep

And I further certify that this is a correct plat of said *S. E. Grand Central* mining claim or premises, made in conformity with said original field notes of survey thereof.

John H. Mason,
Surveyor-General.

U. S. Surveyor-General's Office,
Tucson, Arizona, August 26th, 1879

DATE: 05/03/87
LATEST ACTIVITY:
REPORT: PS1220-12

CENTRALLY VALUED PROPERTIES SYSTEM

TOTAL REPORT
TAXPAYER P.

OPERATING LAND BY TAXPAYER

TAXPAYER NUMBER	COUNTY AREA	PARCEL NUM	ACREAGE	LAND FCV	LINE NO	LEGAL DESCRIPTION
CLASS-NUM ALPHA	NUMBER CODE	BK MP PARC				
66-991	02	0100	109 25 022C	171.23	41,951	01 20S 22E PATENTED MINING CLAIMS-TOMBSTONE DISTRICT; IN SE
						02 CTIONS 11,12,13,14; PORTION OF CONTENTION 13.76AC, PORTION
						03 OF CINCINNATI .85AC; PORTION OF FLORA MORRISON 9.56AC,
						04 GRAND CENTRAL 20.22AC, S. EXT. GRAND CENTRAL 18.68AC, PORTI
						05 ON OF HEAD CENTER-YELLOW JACKET .57AC; PORTION OF HOUGHTON
						06 13.33AC, ILLINOIS 20AC, PORTION OF MAYFLOWER 12.55AC, MOONLI
						07 GHT .66AC; NAUMKEAG 8.16AC; NEW YEAR 18.07AC, SOUTHERN BELLE
						08 20AC, PORTION OF SULPHURET .96AC, SYDNEY 13.86AC; TOTAL 171.23AC

TOMBSTONE DEVELOPMENT CO.
LAVERNE BAXTER

66-991	02	0100	999 10 100	.00	000	C1	ORE BODY VALUE 0 FOR 1985
AREA TOTAL	2 PARCELS		171.23	41,951			
66-991	02	0160	109 25 021C	95.73	23,454	01	20S 22E PATENTED MINING CLAIMS-TOMBSTONE DISTRICT; IN
							02 SECTIONS 11 AND 12; CONTENT 2.92AC; CONTENTMENT 7.71AC, POR
							03 TION OF CONTENTION 6.90AC, PORTION OF CINCINNATI 15.94AC,
							04 PORTION OF FLORA MORRISON .55AC; PORTION OF HEAD CENTER-YE
							05 LLOW JACKET 5.17AC, PORTION OF HOUGHTON 7.22AC, PORTION OF
							06 MAYFLOWER 2.39AC; NORTH POINT 9.56AC; PROTECTION .44AC, PORT
							07 ION OF SULPHURET 18.17AC, TRANQUILITY 18.76AC; TOTAL 95.73
							08 AC

AS ABOVE

66-991	02	0160	999 10 160	.00	000	01	ORE BODY VALUE 0 FOR 1985
AREA TOTAL	2 PARCELS		95.73	23,454			
COUNTY TOTAL	4 PARCELS		266.96	65,405			
TAXPAYER TOTAL	4 PARCELS		266.96	65,405			

* 2 PARCELS IN AREA CODE 0100 ARE FOR THE ORE
BODY VALUE, WHICH IS "0" FOR 1985. THAT IS THE REASON FOR
4 PARCELS BEING SHOWN, PER ASSESSORS OFFICE

171.23 AC.
95.73 AC.
266.96 ACES

24. **Quit Claim Mining Deed, Book 27 d/m, Page 335, dated 7/7/1914, recorded 7/7/1914.**

Grantor: A. L. Grow, Acting Trustee in Bankruptcy of the Estate of the Tombstone Consolidated Mines Company, LTD, a corporation, Bankrupt
Grantee: Walter Douglas

Those certain Mining Claims in the Tombstone Mining Districts:
Conveys: All interest together with all the dips, spurs and angles, and all the metals, ores, gold and silver...

Covers: **Alkey**, Patent No. 14930, Book 12, Deeds of Mines, Page 261.
Banner, Patent No. 36238, Book 15, Deeds of Mines, Page 386.
Boss, Patent No. 35876, Book 14, Deeds of Mines, page 594.
Blue Monday, Patent No. 6661, Book 15, Deeds of Mines, Page 458.
Brother Jonathan, Patent No. 9932, Book 8, Deeds of Mines, Page 530.
Chance, Patent No. 24443, Book 11, Deeds of Mines, Page 550.
C.O.D., Patent No. 20949, Book 15, Deeds of Mines, Page 108.
Content, Patent No. 17386, Book 15, Deeds of Mines, Page 297.
Contact, Patent No. 12305, Book 9, Deeds of Mines, Page 536.
Contention, Patent No. 38126, Book 3, Transcribed Deeds of Mines, Page 394.
Cocopah, Patent No. 6278, Book 6, Deeds of Mines, Page 440.
Contentment, Patent No. 17387, Book 15, Deeds of Mines, page 300.
Defence, Patent No. 5504, Book 14, Deeds of Mines, Page 289.

East Side, Patent No. 5244, Book 14, Deeds of Mines, Page 272.

East Side No. 2, Patent No. 9785, Book 14, Deeds of Mines, Page 278.

Emerald, Patent No. 9998, Book 8, Deeds of Mines, Page 600.

Empire, Patent No. 14371, Book 11, Deeds of Mines, Page 76.

Extacy, Patent No. 7420, Book 8, Deeds of Mines, Page 87.

First South Extension of the Toughnut Lode, Patent No. 5308, Book 5, Deeds of Mines, Page 1.

Flora Morrison, Patent No. 9105, Book 8, Deeds of Mines, Page 177.

Gilded Age, Patent No. 9107, Book 9, Deeds of Mines, Page 34.

Good Enough, Patent No. 5111, Book 14, Deeds of Mines, Page 311.

Grand Central, Patent No. 5352, Book 5, Deeds of Mines, Page 24.

Grand Dipper, Patent No. 9997, Book 8, Deeds of Mines, Page 606.

Hard Up, Patent No. 11695, Book 27, Deeds of Mines, Page 278.

Herald, Patent No. 6655, Book 15, Deeds of Mines, Page 261.

Hidden Treasure, Patent No. 25510, Book 11, Deeds of Mines, Page 556.

Last Chance No. 2, Patent No. 21679, Book 11, Deeds of Mines, Page 553.

Lowell, Patent No. 24831, Book 12, Deeds of Mines, Page 615.

Lucky Cuss, Patent No. 5503, Book 14, Deeds of Mines, Page 295.

Maine, Patent No. 9933, Book 8, Deeds of Mines, Page 540.

Mayflower, Patent No. 24832, Book 15, Deeds of Mines, Page 360.

Mexican, Patent No. 12306, Book 9, Deeds of Mines, Page 541.

Moonlight, Patent No. 14658, Book 11, Deeds of Mines, Page 543.

Naumkeag, Patent No. 5403, Book 12, Deeds of Mines, Page 17.

New Year, Patent No. 6311, Book 12, Deeds of Mines, Page 260.

North Point, Patent No. 27531, Book 12, Deeds of Mines, Page 568.

North Extension of Sulphuret, Lot No. 71, notice of location recorded in Book 1, Transcribed Records of Mines, Page 415.

Owl's Last Hoot, Patent No. 22371, Book 27, Deeds of Mines, Page 297.

Owl's Nest, Patent No. 5502, Book 14, Deeds of Mines, Page 319.

Poor X, Patent No. 5095, Book 4, Deeds of Mines, Page 3.

Prompter, Patent No. 10499, Book 27, Deeds of Mines, Page 273.

Revenue, Patent No. 12797, Book 11, Deeds of Mines, Page 24.

San Pedro, Patent No. 6085, Book 27, Deeds of Mines, Page 290.

Shorty, Patent No. 7419, Book 8, Deeds of Mines, Page 93.

Silver Belt, Patent No. 36578, Book 15, Deeds of Mines, Page 382.

Silver Plume, Patent No. 6765, Book 9, Deeds of Mines, Page 497.

Silver Thread, Patent No. 16384, Book 11, Deeds of Mines, Page 564.

South Extension of Sulphuret described in Deed recorded in Book 15, Deeds of Mines, Page 94.

South Extension of Grand Central, Patent No. 7279, Book 7, Deeds of Mines, Page 100.

Standard, Patent No. 24325, Book 11, Deeds of Mines, Page 547.

Sulphuret, Patent No. 5131, Book 5, Deeds of Mines, Page 8.

Survey, Patent No. 5245, Book 14, Deeds of Mines, Page 304.

Survey, Patent No. 7544, Book 7, Deeds of Mines, Page 334.

Sydney, Patent No. 10049, Book 27, Deeds of Mines, Page 293.

Telephone, Patent No. 21569, Book 15, Deeds of Mines, Page 103.

Toughnut, Patent No. 4355, Book 14, Deeds of Mines, Page 263.

Tranquillity, Patent No. 5023, Book 3, Deeds of Mines, Page 565.

Tribute, Patent No. 5246, Book 14, Deeds of Mines, Page 325.

Triple EX, Patent No. 9931, Book 8, Deeds of Mines, Page 536.
Verde, Patent No. 18262, Book 12, Deeds of Mines, Page 265.
Vizina, Patent No. 5156, Book 27, Deeds of Mines, Page 299.
Way Up, Patent No. 5766, Book 5, Deeds of Mines, Page 396.
Wedge, Patent No. 10991, Book 14, Deeds of Mines, Page 258.
West Side, Patent No. 5249, Book 14, Deeds of Mines, Page 283.

One and fifteen-hundredths (1-15/100) acres of "ALTA" patented mine, Patent No. 7982, Book 7, Deeds of Mines, Page 405, fully described in Book 1, Miscellaneous Records, Page 475.

The Northwest portion of "SULPHURET" patented mine, in Book 11, Deeds of Mines, Page 40.

The Southwest portion of "TRANQUILLITY" patented mine, Book 11, Deeds of Mines, Page 40.

The aforesaid "EMPIRE" patented mine, being transferred subject to an unexpired lease of part of the surface ground thereof held by A. L. Grow, which lease by its terms expires June 1st, 1915.

Those certain unpatented lode mining claims situated in said district, county and state, particularly described as follows:

Apache Chief, Location Notice in Book 19, Records of Mines, Page 366.
Aunt Sally, Location Notice in Book 1, Records of Mines, Page 523, in Book 7, Transcribed Records of Mines, Page 47.
Big Comit, Location Notice in Book 5, Records of Mines, Page 472.
Bon Ton (also known as Addie), Location Notice in Book 2, Records of Mines, Page 384, Amended Location Notice in Book 1, Transcribed Records of Mines, Page 209.
Buckskin, Location Notice in Book 29, Records of Mines, Page 179.
Buffalo, Location Notice in Book 32, Records of Mines, Page 254.
Cornell, Location Notice in Book 22, Records of Mines, Page 471.
Emerald South, Location Notice in Book 7, Records of Mines, Page 589.
Erie, Location Notice in Book 18, Records of Mines, Page 542.
Escondido, Location Notice in Book 9, Records of Mines, Page 205.
Florodora, Location Notice recorded in Book 15, Records of Mines, Page 562.
Fortuna, Location Notice recorded in Book 15, Records of Mines, Page 376.
General Grant, Location Notice recorded in Book 19, Records of Mines, Page 407.
Hawk Eye, Location Notice, Book 3, Transcribed Records of Mines, Page 437, and Amended Location Notice in Book 14, Records of Mines, Page 52.
Hawk Eye Little Wonder, Location Notice in Book 14, Records of Mines, Page 52.
Head Centre, Location Notice Book 1, Transcribed Records of Mines, Page 249, and Supplemental Location Notice Book 1, Transcribed Miscellaneous Records, Page 87.
Horn Silver, Location Notice recorded in Book 9, Records of Mines, Page 426.
Houghton, Location Notice in Book 22, Records of Mines, Page 470.
Illinois, Location Notice in Book 19, Records of Mines, Page 6.
Little Comet, Location Notice in Book 8, Records of Mines, Page 236.
Little Wonder, Location Notice in Book 3, Transcribed Records of Mines, Page 436, and Amended Location Notice Book 14, Records of Mines, Page 52.
McCann, Location Notice in Book 3, Transcribed Records of Mines, Page 763.
Michigan, Location Notice in Book 22, Records of Mines, Page 472.
Miners Dream, Location Notice in Book 11, Records of Mines, Page 237.
Narrow Gauge, Location Notice in Book 12, Records of Mines, Page 137.
Ninety Eight, Location Notice in Book 14, Records of Mines, Page 506.
Ninety Nine, Location Notice in Book 15, Records of Mines, Page 65.
Oregon, Location Notice in Book 14, Records of Mines, Page 753, and Amended Location Notice in Book 15, Records of Mines, Page 335.
Protection, Location Notice in Book 14, Records of Mines, Page 528.
San Rafael, Location Notice in Book 3, Transcribed Records of Mines, Page 252.
Silver Brick, Location Notice in Book 11, Records of Mines, Page 390.
Silver Chief, Location Notice in Book 14, Records of Mines, Page 590.
Southern Belle, Mineral Survey No. 815, Lot No. 109, Location Notice in Book 1, Transcribed Records of Mines, Page 275.
Yellow Jacket, Location Notice in Book 1, Transcribed Records of Mines, Page 248, Supplemental Location Notice in Book 1, Transcribed Miscellaneous Records, Page 86.

Together with all dips, spurs and angles, and also all the metals, ores, gold and silver bearing quartz, rock and earth therein, and all the rights, privileges and franchises thereto.

Those certain lots in the city of Tombstone, County of Cochise, State of Arizona.

Lots 15, 17, 19, 20, 21, 22, and 40 feet S.E. end of 23, Block 5.

Lots part of 1 to 10 inclusive, Block 5 1/2.

Lots 5, 6, 13 to 24, inclusive, Block 6.

Lots 1, 5, 6, 11 to 21 inclusive, Block 7.

Lots 1 to 24 inclusive, Block 8.

Lots 1 to 24 inclusive, Block 9.

Lots 1 to 5 inclusive, 8 to 24 inclusive, Block 10.

Lots 6 to 24, inclusive, Block 11.

Lots 9 to 10, Block 18.

Lots 17 and 18, Block 21.

Lots part of 15 and 16 to 22, inclusive, Block 23.

Lots 2 to 10 inclusive, 14 to 23 inclusive, Block 24.

Lots 1 to 4 inclusive, 8, part of 9 to 11, all of 12 to 24 inclusive, Block 25.

Lots 3, 4 part 11, all of 12 and 20, Block 37.

Lots 1, 2, 5 to 20 inclusive, Block 30.

Lots 1 to 8 inclusive, part of 9, 11, 12; all of 23 and 24, Block 39.

Lots 17 and 18, Block 48.

Lots 22, 23 and 24, Block 49.

Lots 5 to 9 inclusive, 13 to 18 inclusive, Block 50.

Lots 15 and 16; 5 to 14 inclusive, 19 and 20, Block 51.

Lots part 1, 3 and 4; all 5, 6, 12, 13 and 14, Block 64.

Lots 4 to 24 inclusive, Block 65.

Lots 1 to 10 inclusive, Block S.

Lots 1, 4 to 22 inclusive, Block D.

Lots 1 to 6 inclusive, Block E.

Lots 1 to 4 inclusive, Block F.

Lots 1 to 10 inclusive, Block G.

Lots 14 and 15, Block O.

Lots part of 3, 4, 5, and 6; all 9 and 10; part 11 and 12; all 13 and 14, Block P.

Lots 1 to 6, 16 to 24, inclusive, Block R.

Lots 1 to 10 inclusive, Block T.

Also that certain lot, piece or parcel of land described in Book 15, Deeds of Mines, Page 306.

That portion of the Mexican grant of land known as San Juan de Las Boquillas y Nogalos on the San Pedro River in said County and Territory upon which is built and situated the quartz mill of the Grand Central Mining Company with a frontage of 40 rods on said river on either side, northerly and southerly of said quartz mill, and running easterly from in a river to the eastern boundary of said grant, that is 80 rods frontage on said river, and running with the same width easterly to the eastern boundary line of said grant, with the said quartz mill in its entire eastern and western line.

Together with all improvement, Tenements, hereditaments, and appurtenances...All mining and milling equipment, boilers, engines...
No Reservation.

Page 303

SOUTH EAST TOWNSHIP
GEN. M.S. # 257

General Number 25

Lot No. 72

PLAT

of the

1st South Extension of the Tough Nut

MINING CLAIM

Situate in Tombstone Mining District, County of Cochise, Arizona.

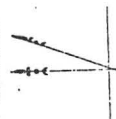
claimed by the Girard Gold & Silver Mining Co.

Surveyed by Theodore F. Matey

March 8, 1881

Containing 11.77 Acres.

Scale Four Chains to an inch.



The original field notes of the survey of the 7st. S. Ext. of the Tough Nut mining claim from which this plat has been made, have been examined and approved and are on file in this office, and I hereby certify that they furnish such an accurate description of said 7st. S. Ext. Tough Nut mining claim as will, if incorporated into a patent, serve fully to identify the premises; and that such reference is made therein to natural objects and permanent monuments as will perpetuate and fix the location thereof.

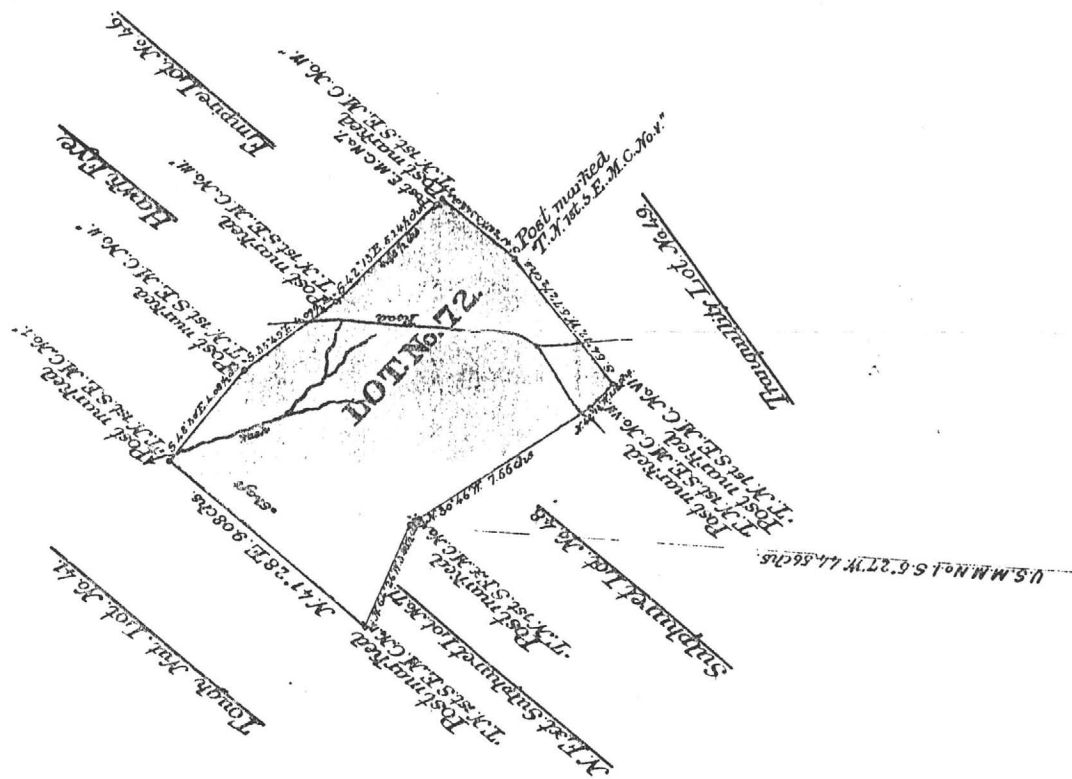
I further certify that the value of the labor and improvements upon said mining claim, placed thereon by the applicant, and their grantees, is not less than five hundred dollars, and that said improvements consist of

A Shaft 4x9 feet and 470 feet deep with Drift 730 feet long.

And I further certify that this is a correct plat of said 7st. S. Ext. Tough Nut mining claim or premises, made in conformity with said original field notes of survey thereof.

Theodore F. Matey
Surveyor-General.

U. S. Surveyor-General's Office,
Tombstone, Arizona. April 16, 1881.



22 609 12 001 8 06 03 27 12 05 26
CO EX HP PAR S C RUN DATE FILE DATE

N A M E A N D F D R E S S
1 TOMBESTONE DEVELOPMENT CO
2 BOX 1242
3 GRAND ISLAND NB 68801

ADDR CODE AREA 1
MARKET AREA 41
AVG LAND FCV
SUB AREA 3

---S A L E S A N D T R A N S F E R---
DOCKET TYPE
INSTR OF SALE
DATE OF SALE
SALE PRICE

---S P E C I A L D I S T R I C T---
CODE UNITS CODE UNITS

APP DATE
EXT WALLS
FIN COND

CONSTR YR
ROOF
LIVING

END OF PIC RECORD

PROPERTY STATUS INQUIRY
FOR: MJA

USAGE CLASS 6002
ASST RATIOS 16
% OF FCV 100
CUR FCV 65,820 AV 10,531
SOURCE ASSESSOR
SECTION 0011 TOWNSHIP 020 RANGE 022
PARCEL SIZE 298.09 ACRES
VALUATION 3.30 PER ACRE
BASE

AREA CODE
EXEMPT STATUS
FCV EXEMPT
LPV EXEMPT
ASSMT RATIOS: LPV LAND IMPR COMB
TOTAL FCV: 16.0 16.0 16.0
CUR LPV: 65,820 NET AV: 10,531
65,820 NET AV: 10,531

MARKET DATA
STORIES
AIR COND
CAPACITY
LE G A L

PAT HINEY IN TOMBESTONE MNG DIST IN SEC 11 & 12 BANNER 13.94AC
BOSS 30 AC POR OF BLUE MONDAY 8.14AC CLOPPED AGE 19.75AC DEFENSE
20.33AC 18.95AC FORTUNA 4.7AC CLOPPED AGE 19.75AC DEFENSE
ENOUGH 15.72AC HAWKEYE-LITTLE MONDAY 2.28AC POR OF HEDG 2.39AC
LAST CHANCE 23.24AC POR OF NINETEEN 15.24AC NORTH EXTENSION
SULPHURET 13.85AC POR OF OLD GUARD 15.41AC POOR X 19.18AC SILVER
BELT 16.13 AC DIVISION TOWNSHIP 11AC TOUCHNUT 20.66AC SURVEY LOT 95
1.88AC 8.59AC 1.71AC LESS 1.55AC SURFACE RIGHT 20.66AC
TRIBUTE 10-153 16.99AC WAY UP 19.75AC WESTSIDE 20.50AC FALL IN
120 R22 TOTAL 298.85 SURFACE RIGHT (298.25AC MINERAL RIGHTS)

FOR THE COUNTY
OF: COCHISE

USAGE CLASS 6000
ASST RATIOS
% OF FCV
CUR FCV
SOURCE
MARKET
ASSESSOR
CO BOARD
ST BOARD
CUR FCV: AV:

---P E R S O N A L F C V---
CLASS ITEMS CLASS ITEMS
TOTAL:

GRADE
PAID
ROOMS
BATH
POOL

13.94AC
13.75AC DEFENSE
19.75AC DEFENSE
2.39AC
NORTH EXTENSION
19.18AC SILVER
20.66AC SURVEY LOT 95
20.66AC SURFACE RIGHT 20.66AC
20.50AC FALL IN
298.25AC MINERAL RIGHTS

8. **Mining Deed, Book 12 d/m, Page 367, dated 4/28/1899, recorded 4/28/1899.**
Grantor: The Tombstone Mill & Mining Company, a corporation judgment debtor -
By: Cochise Co., Sheriff
Grantee: Waldron J. Cheyney
Conveys: All right, title and interest now and in the future of judgment debtor
together with all the dips, spurs and angles, and all the metals, ores,
gold and silver...
Covers:
- ✓ Defense, Lot No. 88, 20.33 Acres.
 - ✓ East Side, Lot No. 89, 10.90 Acres.
 - ✓ East Side No. 2, Lot No. 124, 2.57 Acres.
 - ✓ Escondido, described in Book 9, Records of Mines, Page 206.
 - ✓ First South Extension Toughnut Mine, Lot No. 72, 11.11 Acres.
 - ✓ Gilded Age Mine, Lot No. 52. Minerals only except Lots.
 - ✓ Goodenough, Lot No. 87, 15.72 Acres.
 - ✓ Hawk Eye-Little Wonder in Book 14, Records of Mines, Page 52.
 - ✓ Horn Silver Mine, Location certificate in Book 9, Records of Mines,
Page 426. Minerals only except Lots.
 - ✓ Lucky Cuss Mines, Lot No. 40, 20.36 Acres.
 - ✓ McCann, described in Book 3, Transcribed Records of Mines, Page 763.
 - ✓ Narrow Gauge in Book 12, Records of Mines, Page 137. The last name
claim contains no surface ground.
 - ✓ North Extension of Sulphuret, Lot No. 71, .85 Acre.
 - ✓ Owl's Last Hoot, Lot No. 209, 4.45 Acres.
 - ✓ Owl's Nest, Lot No. 99, 20.11 Acres.
 - ✓ Southwesterly Corner of Tranquillity, part of Lot No. 49, .134 Acre,
described in Book 11 d/m, Page 40.
 - ✓ Surveyor, Lot No. 95, 1.80 Acres. NOTE: Should be Survey.
 - ✓ The Northwesterly portion of the Sulphuret Mine, more particularly
described in Book 11 d/m, Page 40. Said Sulphuret Mine is described
in U.S. Patent as Lot No. 48, 11.30 Acres.
 - ✓ Toughnut Mine, Lot No. 41, 17.80 Acres.
 - ✓ Tribute Mines, Lot No. 90, 17.80 Acres.
 - ✓ Way Up Mine, Lot No. 53, 19.90 Acres. Minerals only except Lots.
 - ✓ Wedge, Lot No. 123, 11.33 Acres.
 - ✓ West Side Mine, Lot No. 91, 20.50 Acres.
 - ✓ Tribute Mine, Lot No. 90, 17.80 Acres.

together with all mills and machinery thereon.
Deed given per judgment against Grantor at Case No. 2029.

9. Tax Certificate, Book 6 misc., Page 273, dated 3/23/1899, recorded 8/18/1902.

Grantor: Cochise County Treasurer

Grantee: Sam W. Cheyney

- ✓ Defense Mine #88 - 20.33 Acres.
- ✓ East Side #89 - 10.90 Acres.
- ✓ East Side #2, #124 - 2.57 Acres.
- ✓ First South Extension Toughnut, #72 - 11.11 Acres.
- ✓ Goodenough, #87 - 15.72 Acres.
- ✓ Gilded Age & Lots...
- ✓ Lucky Cuss Mine, #40, 20.56 Acres.
- ✓ North Extension of Sulphuret, #71 - .85 Acres.
- ✓ Owl's Last Hoot, #209 - 4.25 Acres.
- ✓ Owls Nest, #99 - 20.11 Acres.
- ✓ Surveyor, #95 - 1.80 Acres - NOTE: should be Survey.
- ✓ Sulphuret, #48 - 11.33 Acres.
- ✓ Toughnut, #41 - 20.60 Acres.
- ✓ Tribute, #90 - 17.80 Acres.
- ✓ Tranquillity, #49 - 1.54 Acres.
- ✓ West Side, #91 - 20.50 Acres.
- ✓ Way Up & Lots.... - 19.90 Acres.
- ✓ Wedge, #123 - 11.33 Acres
- ✓ Hornsilver Imp. & Girard Mill

NOTE: At end of above document the Grantee assigned all his interest to:
E. B. Gage

Above mines were assessed to Tombstone Mill & Mining Company for
1898 - subject to redemption in one year from date.

No Reservation.

10. **Mining Deed, Book 14 d/m, Page 523, dated 2/6/1901, recorded 8/18/1902.**

Grantor: Waldron J. Cheyney and Fanny P. Cheyney, his wife

Grantee: E. G. Gage

Conveys: All the estate, right, title, interest, property, possession, claims and demand whatsoever.....

Covers: ✓ **Defense**, Lot No. 88 - 20.33 Acres.

✓ **East Side**, Lot No. 89 - 10.90 Acres.

✓ **East No. 2**, Lot No. 124, 2.57 Acres.

✓ **Escondido**, Book 9, Records of Mines, Page 206.

✓ **First South Extension Tough Nut Mine**, designated as Lot No. 72 - 11.11 Acres.

✓ **Gilded Age Mine**, designated as Lot No. 52. The only surface ground of this mine are lots 17, 18, 19, 20, 21, 22, 23 and 24 in Block No. 6, and part of Lot No. 23 in Block No. 5, being forty feet off the southeasterly end thereof, by the width of said lot, according to the Map of Tombstone Townsite.

✓ **Goodenough**, Lot No. 87, 15.72 acres, with improvements thereon.

✓ **Hawk Eye**, Little Wonder, Book 14, Records of Mines, Page 52.

✓ **Horn Silver Mine**, location certificate recorded in Book 9, Record of Mines, Page 426. The only surface ground of this claim are parts of lots 9 and 10 in Block 18, Map of Tombstone townsite, as shown by deed recorded in Book 12, Deeds of Real Estate, Page 9, and improvements thereon.

✓ **Lucky Cuss Mine**, designated as Lot No. 40, 20.36 Acres and improvements thereon.

✓ **McCann** in Book 3, Transcribed Records of Mines, Page 763. Unpatented.

✓ **Narrow Edge**, Book 12, Records of Mines, Page 137. The last named claim contains no surface ground.

✓ **North Extension of Sulphuret**, Lot No. 71, .85 Acre

✓ **Northwest** portion of the Sulphuret Mine described in Book 11, Deeds of Mines, Page 40. Said Sulphuret Mine is designated in the U.S. Patent as Lot No. 48, 11.30 Acres.

✓ **Owl's Last Hoot**, Lot No. 209, 4.45 Acres.

✓ **Owl's Nest**, Lot No. 99, 20.11 Acres.

✓ **Southeasterly Corner Tranquillity**, being part of Lot No. 49, .134 of an Acre, described in Book 11, Deeds of Mines, Page 40.

✓ **Surveyor**, Lot No. 95, 1.80 Acres. NOTE: Should be Survey.

✓ **Tough Nut Mine**, Lot No. 41, 17.80 Acres, together with the improvements thereon.

✓ **Tribute Mine**, designated as Lot No. 90, 17.80 Acres, and improvements thereon.

✓ **Way Up Mine**, designated as Lot No. 53, 19.90 Acres. The only surface ground of this mine are Lots No. 17, 18, 19, 20, 21, 22, 23 & 24 in Block 8 per map of the Tombstone Townsite.

✓ **Wedge**, Lot No. 123, 11.33 Acres.

✓ **West Side Mine**, designated as Lot N. 91, 20.50 Acres and improvements thereon.

Also, those two certain tracts of land situated in the County of Cochise, containing five acres each; both lying and being on the north side of San Pedro River at and near the old Village of Charleston and called the "Gird Mine site" and the "Corbin Mine site."

Together with the mills, machinery and buildings thereon; and all water rights.

No Reservation.

11. Quit Claim Deeds of Mines, Book 14 d/m, Page 517, dated 4/1/1901, recorded 8/18/1902.
Grantor: Sam W. Cheyney (NMS)
Grantee: E. B. Gage
Those certain mining claims in the Tombstone Mining District:
Conveys: All the estate, right, title, interest, property, possession, claims and demand whatsoever together with all the dips, spurs and angles, and all the metals, ores, gold and silver...
Covers: Defense, Lot No. 88, 20.33 Acres.
East Side, Lot No. 89, 10.90 Acres.
East Side No. 2, Lot No. 124, 2.57 Acres.
Escondido, Book 9, Records of Mines, Page 206. Unpatented Mining Claim.
First South Extension Tough Nut Mine, designated as Lot 72, .11 Acres. NOTE: Acreage is wrong.
Gilded Age Mine, designated as Lot No. 52. The only surface ground of this mine included are lots number 17, 18, 19, 20, 21, 22, 23 and 24 in Block No. 6 and part of Lot No. 23 in Block No. 5 being forty feet off the southeasterly end thereof, by the width of said lot.
Goodenough, Lot No. 87, 15.72 Acres with improvements thereon.
Hawk Eye, Little Wonder, Book 14, Records of Mines, Page 52. Unpatented Mining Claim.
Horn Silver Mine, location certificate recorded in Book 9, Record of Mines, Page 426. The only surface ground of this claim are parts of Lots No. 9 and 10 in Block No. 18 map of Tombstone townsite as shown by deed recorded in Book 12, Deeds of Real Estate, Page 9, and improvements thereon.
Lucky Cuss Mine, designated as Lot No. 40, 20.36 Acres, and improvements thereon.
McCann, in Book 3, Transcribed Records of Mines, Page 763. Unpatented Mining Claim.
Narrow Gauge, Book 12, Records of Mines, Page 137. The last named claim contains no surface ground. Unpatented Mining Claim.
North Extension of Sulphuret, Lot No. 71, .85 Acre.
Northwesterly portion of the Sulphuret Mine described in Book 11. Deeds of Mines, Page 40. Said Sulphuret Mine is designated as Lot No. 48, 11.30 Acres.
Owl's Last Hoot, Lot No. 209, 4.45 Acres.
Owl's Nest, Lot No. 99, 20.11 Acres.
Southwesterly Corner of Tranquillity, being part of Lot No. 49, .134 of an acre, more particular description in Book 11, Deeds of Mines, Page 40.
Surveyor, Lot No. 95, 1.80 Acres. NOTE: Should be Survey.
Tough Nut Mine, designated as Lot No. 41, 17.80 Acres, together with the improvements thereon.
Tribute Mine, designated as Lot No. 90, 17.80 Acres; and improvements thereon.

Way Up Mine, designated as Lot No. 53, 19.90 Acres. The only surface ground of this mine are the lots situated in the City of Tombstone and number 17, 18, 19, 20, 21, 22, 23 and 24 in Block No. 8.
Wedge, Lot No. 123, 11.33 Acres.
West Side Mine, designated as Lot No. 91, 20.50 Acres and improvements thereon.
Also, those two certain tracts of land situated in the County of Cochise, containing five acres each; both lying and being on the north side of San Pedro River at and near the old Village of Charleston and called the "Gird Mine site" and the Corbin Mine site."

Together with the mills, machinery and buildings thereon.
No Reservation.

17. **Mining Deed, Book 14 d/m, Page 530, dated 7/10/1902, reocrded 8/18/1902.**
Grantor: The Tombstone Mill & Mining Company, By: Frederick J. Stimson and Charles Dickinson, Trustees
Grantee: The Tombstone Consolidated Mines Company, LTD of Arizona
Conveys: All interest, mining rights, minerals, buildings, machinery...
Covers: **Defense Lode**, containing about 20.23 Acres. Being Mineral Entry No. 117, Lot No. 88, Patent No. 5504.
East Side Lode, containing 16.90 Acres. Being Mineral Entry No. 84, Lot No. 89, Patent No. 5244.
East Side No. 2 Lode, No. 124, containing about 2.57 Acres.
Escondido Mine, location notice recorded in Book 9 of Mines at Page 205. Said mining claim is a relocation of the "Cut Off" Mining Claim conveyed to The Tombstone Mill and Mining Company and recorded in Book 11 of Deeds of Mines at pages 3, 6, & c.
Gilded Age Lode, being mineral entry No. 51, Lot No. 52, Patent No. 9107.
Girard Mine and the Toughnut South Extension Lode, containing about 11.11 Acres. Being mineral entry No. 59, Lot No. 72, and Patent No. 5308.
Good Enough Lode, being Mineral Entry No. 77, Lot #87.
Horn Silver, metes and bounds description, being the same property described in Book 10 of Deeds, Page 437.
Little Wonder and Hawk Eye mining - metes and bounds. Location notice recorded in Book 3 Records of Mines, Page 436, and 436 Transcribed Records.
Lucky Cuss Lode, containing about 20.56 Acres. Being Mineral Entry No. 116, Lot No. 40. Patent No. 5503.
McCann Mining Claim, location notice record in Book 3, Transcribed Records of Mines at Page 763.
Owl's Last Hoot, containing about 2.57 Acres.
Owl's Nest Lode, containing about 20.10 Acres. Being Mineral Entry No. 11, Lot No. 97.
North Extension Sulphuret Mine, bounded as follows:
Beginning at the northeast corner monument of the Sulphuret Mining claim, and running thence northwesterly along the western boundary line of the "Toughnut" extension claim 250 feet more or less to the Northwest corner of the said "Toughnut Extension" claim;
thence southeasterly along the northern boundary of the "Survey" claim 75 feet more or less to the northwest corner of the said "Survey" claim;
thence southerly along the eastern boundary of the "Survey" and West Side claims 500 feet more or less to the northwest corner monument of the "Sulphuret" mining claim, being the point where the said corner intersects said eastern boundary of the "West Side claim";
thence northeastwardly along the within boundary of the "Sulphuret" 600 feet or thereabouts to the place of beginning.
Sulphuret Mining Claim, consisting of three parcels respectively described as follows:
First: All that portion of the "Tranquility" claim which lies southwesterly from a vertical plane drawn downward indefinitely through the following described line, viz. - a straight line drawn through the point where the southwest end line of said "Tranquility" claim is intersected by the line dividing the ground deeded by the Sulphuret Mining Company to the Contention Consolidated Mining Company from the ground still owned by the Sulphuret Mining Company and extended at right angles to said division line until the said line first above mentioned intersects the northwesterly side line of said Tranquility claim at a point about 41 feet distance from the northwest corner of said Tranquility claim designated by a stake marked "T.M.C. No. 3" (being the same premises which the Tranquility Mining Company by deed recorded in Book 6 Deeds of Mines, pages 132 & c, conveyed to the said North Sulphuret Mining Company in fee.

Second: All that part of the Sulphuret Mining claim officially surveyed the 19th day of February A.D. 1880 bounded as follows: Commencing at a post marked "S.M.C. No. 4" on the west side line of said Sulphuret claim; thence north $25^{\circ} 56'$, West $10.02 \frac{1}{3}$ chains to a post marked "S.M.C. No. 5"; thence north $58^{\circ} 15'$, east $8.30 \frac{1}{4}$ chains to a post marked "S.M.C. No. 6"; thence south $30^{\circ} 45'$, east $8.56 \frac{1}{2}$ chains to a post marked "S.M.C. No. 7"; thence south $49^{\circ} 49'$, west one and thirty-nine hundredths chains to a post marked "S.M.C. No. 8"; and "T.M.C. No. 3"; thence south $39^{\circ} 49'$, east 2.30 chains to a point on the east side or line of said Sulphuret claim, being also the southwest end line of the Tranquility Mining claim; thence south $58^{\circ} 15'$, west 8.04 chains to a point on the west line of said Sulphuret claim; thence north $32^{\circ} 15'$ west 1.20 chains to a post marked "S.M.C. No. 4"; and place of beginning. (Being the same premises which the Sulphuret Mining Company, by deed dated the 9th day of June, A.D. 1881, and recorded in the Recorder's office aforesaid in Book 2 of Deeds of Mines, Page 547 & c, conveyed into the said North Sulphuret Mining Company in fee).

Third: All that part and parcel of the Sulphuret Mine lying between the portion of said mine deeded by the Sulphuret Mining Company to the Contention Consolidated Mining Company, and the portion deeded by said Sulphuret Mining Company to the North Sulphuret Mining Company last above described, and being more particularly described as follows: Commencing at a post marked "N. Sulph." on the west side line of said Sulphuret Mine; and running thence south $32^{\circ} 15'$, East about 150 feet to the point where the west line of the Sulphuret is intersected by the north end line of that portion of the Sulphuret mine deeded to the Contention Consolidated Mining Company; thence along said last mentioned line north $58^{\circ} 15'$, east 560.19 feet to where said line intersects the east side line of the Sulphuret mine; thence along said east side line North $39^{\circ} 49'$ west 150 feet, more or less, to a stake marked "N. Sulph."; thence south $58^{\circ} 15'$ west 530.64 feet to the place of beginning. (Being the same premises which the said Sulphuret Mining Company, by deed and recorded in Book 6, Deeds of Claims, Page 135 & c, conveyed to the said North Sulphuret Mining Company in fee). The above three tracts or parcels of land and premises being the same which the North Sulphuret Mining Company recorded in Book 8, Deeds of Mines, Page 171, & c, granted and conveyed to the said The United Sulphuret Mining Company of Arizona in fee; and the same which the said The United Sulphuret Mining Company of Arizona, but its deed, Recorder's office in Book 11, Mining Deeds, pages 40 & c., granted and conveyed to the

Tombstone Mine and Mining Company, the party of the first part hereto.

Survey Lode, containing 1.81 acres more or less. Being Mineral Entry No. 85, Lot No. 95, Patent No. 5245.

Toughnut Lode, being Mineral Entry No. No. 37, Lot No. 41, as per Patent Number 4355.

Tribute Lode, containing 17.81 Acres. Being Mineral Entry No. 86, Lot No. 90.

Way Up Lode, being Mineral Entry No. 79, Lot No. 53, Patent No. 7666.

Wedge Lode, as Lot No. 123 - metes and bounds designated.

West Side Lode, being Lot No. 91, containing about 20.55 Acres. Being Entry No. 83, Lot No. 91, patented by Patent No. 5249.

All that parcel of land - metes and bounds - being part of Lots 9 & 10 in Block 18 and recorded in Book 12 dre, Page 91.

No Reservation.

22. **Quit Claim Mining Deeds, Book 15 d/m, Page 314, dated 3/26/1903, recorded 3/26/1903.**

Grantor: E. B. Gage (NMS)

Grantee: The Tombstone Consolidated Maines Company, LTD, an Arizona Corporation

Conveys: All property, real personal, or mixed and all interest together with all the dips, spurs and angles, and all the metals, ores, gold and silver...

Covers: **Defense Lode**, 20.33 Acres, Mineral Entry No. 117, Lot No. 88, Patent No. 5504.

East Side Lode, 16.91 Acres, Mineral Entry No. 84, Lot No. 89, Patent No. 5244.

East Side No. 2 Lode, No. 124, 2.57 Acres.

Escandido Mine, located in Book 9 of Mines at Page 205. Said mining claim is a relocation of the "Cut Off" mining claim, and is the same property as that described in Book 11 of Deeds of Mines, at Pages 316.

Gilded Age Lode, Mineral Entry No. 51, Lot No. 52, Patent No. 9107, more particularly described in Book 9, Pages 45-6, Deeds of Mines.

Girard Mine and the Toughnut South Extension Lode, 11.11 Acres, Mineral Entry No. 59, Lot No. 72, Patent No. 5308.

Good Enough Lode, 15.75 Acres, being Mineral Entry No. 77, Lot No. 87.

Hawk Eye Mining Claim, locatio notice recorded in Book 3, Records of Mines, Page 437, Transcribed Records.

The Little Wonder and Hawk Eye parcels of land and premises being described in Book 11, Deeds of Mines, page 594.

Horn Silver Mining Claim, said mine being recorded in Book 9, Records of Mines, Page 426, and in Book 10 of Deeds, Page 437.

Little Wonder Mining Claim, location notice recorded in Book 3, Records of Mines, Page 436, Transcribed Records.

Lucky Cuss Lode, 20.56 Acres, Mineral Entry No. 116, Lot No. 40, Patent No. 5503.

McCann Mining Claim, location notice recorded in Book 3, Transcribed Records of Mines at Page 763.

Narrow Gauge, located January 1st, 1890, Recorded in Book 12, Page 137.

North Extension Sulphuret Mine, bounded as follows:

Beginning at the Northeast corner monument of the "Sulphuret" mining claim; and running thence northwesterly along the Western boundary line of the "Toughnut" extension claim 250 feet more or less to the northwest corner of the said "Toughnut Extension" claim; thence Southeasterly along the northern boundary of the "Survey" claim 75 feet more or less to the Northwest corner of the said "Survey" claim;

thence Southerly along the eastern boundary of the "Survey" and "West Side claims 500 feet more or less to the northwest corner monument of the "Sulphuret" mining; being the point where the said corner intersects said eastern boundary of the "West Side Claim"; thence northeastwardly along the northern boundary of the "Sulphuret" 600 feet or thereabouts to the place of beginning.

Owl's Last Hoot, 4.45 acres.

Owl's Nest Lode, 20.10 Acres, Mineral Entry No. 11, Lot No. 97.

Sulphuret Mining Claim consisting of three parcels respectively described as follows:

First: All that portion of the Tranquility claim which the Tranquility Mining Company by deed dated the 11th day of September A.D. 1882, and recorded in the Recoeder's office of Cochise County aforesaid in

Book 6 of Deeds of Mines, Pages 132 & e, conveyed to the said North Sulphuret Mining Company in fee.

Second: All that part of the Sulphuret Mining claim officially surveyed the 19th day of February A.D. 1880, which the Sulphuret Mining Company, by deed dated the 9th day of June A.D. 1881, and recorded in the Recorder's office aforesaid in Book 2 of Deeds of Mines, pages 547 & c, conveyed unto the said North Sulphuret Mining Company in fee.

Third: All that part and parcel of the Sulphuret Mine lying between the portion of said mine deeded by the Sulphuret Mining Company to the Contention Consolidated Mining Company, and the portion deeded by said Sulphuret Mining Company to the North Sulphuret Mining Company last above described which the said Sulphuret Mining Company, by deed dated the 12th day of September, 1882, and recorded in the Recorder's office aforesaid, in Book 6, Deeds of Mines, page 135 & c, conveyed to the said North Sulphuret Mining Company in fee.

The above three tracts or parcels of land and premises being the same which the North Sulphuret Mining Company, by its deed bearing the date the 29th day of April, A.D. 1884, and recorded in Book 8, Deeds of Mines, pages 171 & c, and the same which is recorded in Book 11, Mining Deeds, page 40.

Survey Lode, 1.81 Acres, Mineral Entry No. 85, Lot No. 95, Patent No. 5245.

Toughnut Lode, 20.66 Acres, Mineral Entry No. 37, Lot No. 41, Patent No. 4355.

Tribute Lode, 17.80 Acres, Mineral Entry No. 86, Lot No. 90.

Way Up Lode, Mineral Entry No. 79, Lot No. 53, Patent No. 7666.

Wedge Lode, Lot No. 123, 11.33 Acres more fully described in U.S. Patent dated September 17th, 1886, recorded in Book 14, page 258, Cochise County Records of Deeds.

West Side Lode, Lot No. 91, 20.55 Acres, being entry No. 83, Patent No. 5249.

All that certain lot or parcel of land - metes and bounds -, being part of Lots 9 and 10 in said Block 18, and the same premises which is recorded in Book 12, Deeds Real Estate, Page 91.

No Reservation.

24. **Quit Claim Mining Deed, Book 27 d/m, Page 335, dated 7/7/1914, recorded 7/7/1914.**
- Grantor:** A. L. Grow, Acting Trustee in Bankruptcy of the Estate of the Tombstone Consolidated Mines Company, LTD, a corporation, Bankrupt
- Grantee:** Walter Douglas
- Conveys:** Those certain Mining Claims in the Tombstone Mining Districts: All interest together with all the dips, spurs and angles, and all the metals, ores, gold and silver...
- Covers:** Alkey, Patent No. 14930, Book 12, Deeds of Mines, Page 261.
Banner, Patent No. 36238, Book 15, Deeds of Mines, Page 386.
Boss, Patent No. 35876, Book 14, Deeds of Mines, page 594.
Blue Monday, Patent No. 6661, Book 15, Deeds of Mines, Page 458.
Brother Jonathan, Patent No. 9932, Book 8, Deeds of Mines, Page 530.
Chance, Patent No. 24443, Book 11, Deeds of Mines, Page 550.
C.O.D., Patent No. 20949, Book 15, Deeds of Mines, Page 108.
Content, Patent No. 17386, Book 15, Deeds of Mines, Page 297.
Contact, Patent No. 12305, Book 9, Deeds of Mines, Page 536.
Contention, Patent No. 38126, Book 3, Transcribed Deeds of Mines, Page 394.
Cocopah, Patent No. 6278, Book 6, Deeds of Mines, Page 440.
Contentment, Patent No. 17387, Book 15, Deeds of Mines, page 300.
Defence, Patent No. 5504, Book 14, Deeds of Mines, Page 289.

East Side, Patent No. 5244, Book 14, Deeds of Mines, Page 272.
East Side No. 2, Patent No. 9785, Book 14, Deeds of Mines, Page 278.
Emerald, Patent No. 9998, Book 8, Deeds of Mines, Page 600.
Empire, Patent No. 14371, Book 11, Deeds of Mines, Page 76.
Extacy, Patent No. 7420, Book 8, Deeds of Mines, Page 87.
First South Extension of the Toughnut Lode, Patent No. 5308, Book 5, Deeds of Mines, Page 1.
Flora Morrison, Patent No. 9105, Book 8, Deeds of Mines, Page 177.
Gilded Age, Patent No. 9107, Book 9, Deeds of Mines, Page 34.
Good Enough, Patent No. 5111, Book 14, Deeds of Mines, Page 311.
Grand Central, Patent No. 5352, Book 5, Deeds of Mines, Page 24.
Grand Dipper, Patent No. 9997, Book 8, Deeds of Mines, Page 606.
Hard Up, Patent No. 11695, Book 27, Deeds of Mines, Page 278.
Herald, Patent No. 6655, Book 15, Deeds of Mines, Page 261.
Hidden Treasure, Patent No. 25510, Book 11, Deeds of Mines, Page 556.
Last Chance No. 2, Patent No. 21679, Book 11, Deeds of Mines, Page 553.
Lowell, Patent No. 24831, Book 12, Deeds of Mines, Page 615.
Lucky Cuss, Patent No. 5503, Book 14, Deeds of Mines, Page 295.
Maine, Patent No. 9933, Book 8, Deeds of Mines, Page 540.
Mayflower, Patent No. 24832, Book 15, Deeds of Mines, Page 360.
Mexican, Patent No. 12306, Book 9, Deeds of Mines, Page 541.
Moonlight, Patent No. 14658, Book 11, Deeds of Mines, Page 543.
Naumkeag, Patent No. 5403, Book 12, Deeds of Mines, Page 17.
New Year, Patent No. 6311, Book 12, Deeds of Mines, Page 260.
North Point, Patent No. 27531, Book 12, Deeds of Mines, Page 568.
North Extension of Sulphuret, Lot No. 71, notice of location recorded in Book 1, Transcribed Records of Mines, Page 415.
Owl's Last Hoot, Patent No. 22371, Book 27, Deeds of Mines, Page 297.
Owl's Nest, Patent No. 5502, Book 14, Deeds of Mines, Page 319.
Poor X, Patent No. 5095, Book 4, Deeds of Mines, Page 3.
Prompter, Patent No. 10499, Book 27, Deeds of Mines, Page 273.
Revenue, Patent No. 12797, Book 11, Deeds of Mines, Page 24.
San Pedro, Patent No. 6085, Book 27, Deeds of Mines, Page 290.
Shorty, Patent No. 7419, Book 8, Deeds of Mines, Page 93.
Silver Belt, Patent No. 36578, Book 15, Deeds of Mines, Page 382.
Silver Plume, Patent No. 6765, Book 9, Deeds of Mines, Page 497.
Silver Thread, Patent No. 16384, Book 11, Deeds of Mines, Page 564.
South Extension of Sulphuret described in Deed recorded in Book 15, Deeds of Mines, Page 94.
South Extension of Grand Central, Patent No. 7279, Book 7, Deeds of Mines, Page 100.
Standard, Patent No. 24325, Book 11, Deeds of Mines, Page 547.
Sulphuret, Patent No. 5131, Book 5, Deeds of Mines, Page 8.
Survey, Patent No. 5245, Book 14, Deeds of Mines, Page 304.
Survey, Patent No. 7544, Book 7, Deeds of Mines, Page 334.
Sydney, Patent No. 10049, Book 27, Deeds of Mines, Page 293.
Telephone, Patent No. 21569, Book 15, Deeds of Mines, Page 103.
Toughnut, Patent No. 4355, Book 14, Deeds of Mines, Page 263.
Tranquillity, Patent No. 5023, Book 3, Deeds of Mines, Page 565.
Tribute, Patent No. 5246, Book 14, Deeds of Mines, Page 325.

Triple EX, Patent No. 9931, Book 8, Deeds of Mines, Page 536.
Verde, Patent No. 18262, Book 12, Deeds of Mines, Page 265.
Vizina, Patent No. 5156, Book 27, Deeds of Mines, Page 299.
Way Up, Patent No. 5766, Book 5, Deeds of Mines, Page 396.
Wedge, Patent No. 10991, Book 14, Deeds of Mines, Page 258.
West Side, Patent No. 5249, Book 14, Deeds of Mines, Page 283.

One and fifteen-hundredths (1-15/100) acres of "ALTA" patented mine, Patent No. 7982, Book 7, Deeds of Mines, Page 405, fully described in Book 1, Miscellaneous Records, Page 475.

The Northwest portion of "SULPHURET" patented mine, in Book 11, Deeds of Mines, Page 40.

The Southwest portion of "TRANQUILLITY" patented mine, Book 11, Deeds of Mines, Page 40.

The aforesaid "EMPIRE" patented mine, being transferred subject to an unexpired lease of part of the surface ground thereof held by A. L. Grow, which lease by its terms expires June 1st, 1915.

Those certain unpatented lode mining claims situated in said district, county and state, particularly described as follows:

Apache Chief, Location Notice in Book 19, Records of Mines, Page 366.
Aunt Sally, Location Notice in Book 1, Records of Mines, Page 523, in Book 7, Transcribed Records of Mines, Page 47.
Big Comit, Location Notice in Book 5, Records of Mines, Page 472.
Bon Ton (also known as Addie), Location Notice in Book 2, Records of Mines, Page 384, Amended Location Notice in Book 1, Transcribed Records of Mines, Page 209.
Buckskin, Location Notice in Book 29, Records of Mines, Page 179.
Buffalo, Location Notice in Book 32, Records of Mines, Page 254.
Cornell, Location Notice in Book 22, Records of Mines, Page 471.
Emerald South, Location Notice in Book 7, Records of Mines, Page 589.
Erie, Location Notice in Book 18, Records of Mines, Page 542.
Escondido, Location Notice in Book 9, Records of Mines, Page 205.
Florodora, Location Notice recorded in Book 15, Records of Mines, Page 562.
Fortuna, Location Notice recorded in Book 15, Records of Mines, Page 376.
General Grant, Location Notice recorded in Book 19, Records of Mines, Page 407.
Hawk Eye, Location Notice, Book 3, Transcribed Records of Mines, Page 437, and Amended Location Notice in Book 14, Records of Mines, Page 52.
Hawk Eye Little Wonder, Location Notice in Book 14, Records of Mines, Page 52.
Head Centre, Location Notice Book 1, Transcribed Records of Mines, Page 249, and Supplemental Location Notice Book 1, Transcribed Miscellaneous Records, Page 87.
Horn Silver, Location Notice recorded in Book 9, Records of Mines, Page 426.
Houghton, Location Notice in Book 22, Records of Mines, Page 470.
Illinois, Location Notice in Book 19, Records of Mines, Page 6.
Little Comet, Location Notice in Book 8, Records of Mines, Page 236.
Little Wonder, Location Notice in Book 3, Transcribed Records of Mines, Page 436, and Amended Location Notice Book 14, Records of Mines, Page 52.
McCann, Location Notice in Book 3, Transcribed Records of Mines, Page 763.
Michigan, Location Notice in Book 22, Records of Mines, Page 472.
Miners Dream, Location Notice in Book 11, Records of Mines, Page 237.
Narrow Gauge, Location Notice in Book 12, Records of Mines, Page 137.
Ninety Eight, Location Notice in Book 14, Records of Mines, Page 506.
Ninety Nine, Location Notice in Book 15, Records of Mines, Page 65.
Oregon, Location Notice in Book 14, Records of Mines, Page 753, and Amended Location Notice in Book 15, Records of Mines, Page 335.
Protection, Location Notice in Book 14, Records of Mines, Page 528.
San Rafael, Location Notice in Book 3, Transcribed Records of Mines, Page 252.
Silver Brick, Location Notice in Book 11, Records of Mines, Page 390.
Silver Chief, Location Notice in Book 14, Records of Mines, Page 590.
Southern Belle, Mineral Survey No. 815, Lot No. 109, Location Notice in Book 1, Transcribed REcords of Mines, Page 275.
Yellow Jacket, Location Notice in Book 1, Transcribed Records of Mines, Page 248, Supplemental Location Notice in Book 1, Transcribed Miscellaneous Records, Page 86.

Together with all dips, spurs and angles, and also all the metals, ores, gold and silver bearing quartz, rock and earth therein, and all the rights, privileges and franchises thereto.

Those certain lots in the city of Tombstone, County of Cochise, State of Arizona.

Lots 15, 17, 19, 20, 21, 22, and 40 feet S.E. end of 23, Block 5.

Lots part of 1 to 10 inclusive, Block 5 1/2.

Lots 5, 6, 13 to 24, inclusive, Block 6.

Lots 1, 5, 6, 11 to 21 inclusive, Block 7.

Lots 1 to 24 inclusive, Block 8.

Lots 1 to 24 inclusive, Block 9.

Lots 1 to 5 inclusive, 8 to 24 inclusive, Block 10.

Lots 6 to 24, inclusive, Block 11.

Lots 9 to 10, Block 18.

Lots 17 and 18, Block 21.

Lots part of 15 and 16 to 22, inclusive, Block 23.

Lots 2 to 10 inclusive, 14 to 23 inclusive, Block 24.

Lots 1 to 4 inclusive, 8, part of 9 to 11, all of 12 to 24 inclusive, Block 25.

Lots 3, 4 part 11, all of 12 and 20, Block 37.

Lots 1, 2, 5 to 20 inclusive, Block 30.

Lots 1 to 8 inclusive, part of 9, 11, 12; all of 23 and 24, Block 39.

Lots 17 and 18, Block 48.

Lots 22, 23 and 24, Block 49.

Lots 5 to 9 inclusive, 13 to 18 inclusive, Block 50.

Lots 15 and 16; 5 to 14 inclusive, 19 and 20, Block 51.

Lots part 1, 3 and 4; all 5, 6, 12, 13 and 14, Block 64.

Lots 4 to 24 inclusive, Block 65.

Lots 1 to 10 inclusive, Block S.

Lots 1, 4 to 22 inclusive, Block D.

Lots 1 to 6 inclusive, Block E.

Lots 1 to 4 inclusive, Block F.

Lots 1 to 10 inclusive, Block G.

Lots 14 and 15, Block O.

Lots part of 3, 4, 5, and 6; all 9 and 10; part 11 and 12; all 13 and 14, Block P.

Lots 1 to 6, 16 to 24, inclusive, Block R.

Lots 1 to 10 inclusive, Block T.

Also that certain lot, piece or parcel of land described in Book 15, Deeds of Mines, Page 306.

That portion of the Mexican grant of land known as San Juan de Las Boquillas y Nogalos on the San Pedro River in said County and Territory upon which is built and situated the quartz mill of the Grand Central Mining Company with a frontage of 40 rods on said river on either side, northerly and southerly of said quartz mill, and running easterly from in a river to the eastern boundary of said grant, that is 80 rods frontage on said river, and running with the same width easterly to the eastern boundary line of said grant, with the said quartz mill in its entire eastern and western line.

Together with all improvement, Tenements, hereditaments, and appurtenances...All mining and milling equipment, boilers, engines...
No Reservation.

Page 306

31. Bargain and Deed Sale, Book 136, Page 191, dated 10/14/1943, recorded 10/18/1943.

Grantor: Tombstone Development Company, an Arizona corporation

Grantee: Burton Devere and Jeanne Devere, his wife

Conveys: All interest - see below

Covers: All those portions of the surface and to a depth of forty feet below the surface of those patented lode mining claims situated in the Tombstone Mining District, Cochise County, Arizona, known as the EMPIRE, Lot No. 46, the United States Patent of which is of record in the office of the County Recorder of Cochise County, Arizona, in Book 11, Deeds of Mines at page 76 thereof, FIRST SOUTH EXTENSION OF THE TOUGHNUT LODGE, Lot No. 72, the United States Patent of which is of record in the office of the County Recorder of Cochise County, Arizona, in Book 5, Deeds of Mines at page 1 thereof, and the HAWKEYE-LITTLE WONDER, Survey No. 3216, the United States Patent of which is of record in the office of the County Recorder of Cochise County, Arizona, in Book 30, Deeds of Mines at page 146 thereof, particularly described as follows, to-wit:

Beginning at corner No. 1 of the tract hereby conveyed, marked by an iron pin, from whence corner No. 6 of the aforesaid Empire claim, corner No. 3 of the aforesaid First South Extension of the Toughnut Lode, and corner No. 2 of the aforesaid Hawkeye-Little Wonder claim bear N. 18°04' W. 89.15 feet;

thence N. 13°54' W. 208.0 feet to corner No. 2 of the tract hereby conveyed, marked by an iron pin;

thence N. 82°15' E. 260.2 feet to corner No. 3 of the tract hereby conveyed, marked by an iron pin;

thence S. 7°30' W. 136.3 feet to corner No. 4 of the tract hereby conveyed, marked by an iron pin;

thence S. 36°02' W. 50.0 feet to corner No. 5 of the tract hereby conveyed, marked by an iron pin;

thence S. 69°05' W. 172.0 feet to the place of beginning.

ALL MINERAL AND MINERAL RIGHTS (including oil) and the privilege of extracting and mining the same are hereby reserved unto the party of the first part, its successors and assigns forever, PROVIDED, HOWEVER, that any mining operations shall be conducted at a depth of not less than forty feet from the surface of the land hereby conveyed and with due regard to the rights of the owners of the surface thereof.

The property hereby conveyed is shown on the Assessment Roll of Cochise County, Arizona, for tax purposes as "Frame House #6 - Mgr's. Res. & Gar."

NOTE: Correction Deed at Book 151 dre, Page 470 - see Item No. 32.

32. Bargain and Sale Deed, Book 151 dre, Page 470, dated 10/14/1943, recorded 8/29/1947.

Grantor: Tombstone Development Company, an Arizona corporation

Grantee: Burton Devere and Jeanne Devere, his wife

Conveys: All interest - see below

Covers: All those portions of the surface and to a depth of forty feet below the surface of those patented lode mining claims situated in the Tombstone Mining District, Cochise County, Arizona, known as the EMPIRE, Lot No. 46, the United States Patent of which is of record in the office of County Recorder of Cochise County, Arizona, in Book 11, Deeds of Mines at page 76 thereof, FIRST SOUTH EXTENSION OF THE TOUGHNUT LODGE, Lot No. 72, the United States Patent of which is of record in the office of the County Recorder of Cochise County, Arizona, in Book 5, Deeds of Mines at page 1 thereof, and the HAWKEYE-LITTLE WONDER, Survey No. 3216, the United States Patent of which is of record in the office of the County Recorder of Cochise County, Arizona, in Book 30, Deeds of Mines at page 146 thereof, particularly described as follows, to-wit:
Beginning at corner No. 1 of the tract hereby conveyed, marked by an iron pin, from whence corner No. 6 of the aforesaid Empire claim, corner No. 3 of the aforesaid First South Extension of the Toughnut

Lode, and corner No. 2 of the aforesaid Hawkeye-Little Wonder claim bear N. 18° 04' W. 89.15 feet;
thence N. 13° 54' W 208.0 feet to corner No. 2 of the tract hereby conveyed, marked by an iron pin;
thence N. 82° 15' E. 260.2 feet to corner No. 3 of the tract hereby conveyed, marked by an iron pin;
thence S. 7° 30' W. 136.3 feet to corner No. 4 of the tract hereby conveyed, marked by an iron pin;
thence S. 36° 02' W. 50.0 feet to corner No. 5 of the tract hereby conveyed, marked by an iron pin;
thence S. 69° 05' W. 172.0 feet to the place of beginning.

ALL MINERAL AND MINERAL RIGHTS (including oil) and the privilege of extracting and mining the same are hereby reserved unto the party of the first part, its successors and assigns forever, PROVIDED, HOWEVER, that any mining operations shall be conducted at a depth of not less than forty feet from the surface of the land hereby conveyed and with due regard to the rights of the owners of the surface thereof.

The property hereby conveyed is shown on the Assessement Roll of Cochise County, Arizona for tax purposes as "Frame house #6 - Mgr's. Res. & Gar."

NOTE: Apparently given to correct B&SD at Book 135 dre, Page 191 - See Item 31.

36. Quit Claim Deed, Book 185 dkt, Page 364, dated 2/7/1958, recorded 2/24/1958.

Grantor: Tombstone Development Company, an Arizona corporation

Grantee: Charles Hatcher and Edna M. Hatcher, his wife

Conveys: All interest - see below

Covers: The surface and subsurface to a depth of forty (40) feet immediately beneath the surface of portions of the Empire; Hawk Eye-Little Wonder; Good Enough, Tough Nut, and First South Extension of the Tough Nut patented lode mining claims in the Tombstone Mining District, Cochise County, State of Arizona, the United States patents to which are of record in the Office of the County Recorder of Chochise County, Arizona, particularly described as follows, to wit:

Beginning at a point from whence Corner No. 6 of the Empire, Corner No. 3 of the First South Extension of the Tough Nut, and Corner No. 2 of the Hawk Eye Little Wonder patented mining claims bears N. 18° 04' W. 89.15 feet;

thence S. 35° 50' W. 363.43 feet;

thence N. 59° 29' 30" W. 341.32 feet;

thence N. 46° 40' 20" W. 610.15 feet;

thence N. 31° 21' 20" E. 231.57 feet;

thence S. 41° 05' E. 482.69 feet;

thence N. 57° 33' E. 425.98 feet;

thence S. 89° 29' 30" E. 382.58 feet;

thence S. 10° 04' W. 121.26 feet;

thence S. 82° 15' W. 260.20 feet;

thence S. 13° 54' E. 208.00 feet to the point of beginning:

RESERVING, however, to the party of the first part the perpetual right and ownership, together with the right to mine for, extract and take minerals from beneath the surface of and the subsurface of that portion of the said property above described lying more than 40 feet beneath the surface thereof; and the perpetual right and ownership of all veins, the apexes of which may be found on the surface thereof, and all extralateral rights in connection with such veins; provided, however, that no mining operations shall be conducted by said Grantor, its successors or assigns, on the surface of the real property hereby conveyed or at any point within 40 feet below the surface thereof, except in the event of litigation with respect to such extralateral rights wherein the questions of the identify of any such vein or the location of the apex thereof at the surface shall be a material fact embraced within the issues of such litigation, in which event the Grantor, its succssors or assigns, shall have the right to conduct such operations within the premises hereby conveyed, and along and adjacent to said veins, for the purpose of such litigation only.

PATENT & PLAT

THE UNITED STATES OF AMERICA,

To all to whom these presents shall come, Greeting:

WHEREAS, in pursuance of the provisions of the Revised Statutes of the United States, Chapter Six, Title Thirty-two, there have been deposited in the General Land Office of the United States the Plat and Field Notes of survey of the claim of the Girard Gold and Silver Mining Company upon the First South Extension of the Tough Nut Lode

accompanied by the Certificate of the Register of the Land Office at Tucson, in the Territory of Arizona, whereby it appears that, in pursuance of the said Revised Statutes of the United States, the said

Girard Gold and Silver Mining Company

did, on the fourteenth day of July, A. D. 1881, enter and pay for said mining claim or premises, being Mineral Entry No. 59, in the series of said Office, designated by the Surveyor General as Lot No. 72, embracing a portion of the unsurveyed public domain

in the Tombstone Mining District in the County of Apache and Territory of Arizona, in the District of Lands subject to sale at Tucson, containing eleven and eleven hundredths (11 ¹¹/₁₀₀) acres of land, more or less.

and, according to the returns on file in the General Land Office, bounded, described, and platted as follows, with magnetic variation at eleven (11) degrees fifty three (53) minutes East, to wit:

Beginning at corner No. 1, a Post four (4) inches square, in mound of stones, marked "T. N. 1st B. G. No. 6. No. 1," the same being corner No. 2 of Lot No. 41, patented to the Tombstone Gold and Silver Mill and Mining Company, with its claim upon the Tough Nut Lode: Thence south forty eight (48) degrees thirty (30) minutes East, seventy five (75) links to Wash; four (4) chains

Mineral Monument No. 1, bears South five (5) degrees twenty-seven (27) minutes West, at the distance of fifty four (54) chains and fifty six (56) links. Thence from said corner No. 6, along Westerly boundary of said Lot No. 7, North sixty four (64) degrees twenty six (26) minutes West, three (3) chains and eighty-eight and a half (88 1/2) links to corner No. 9, a Post four (4) inches square, in mound of stones, marked T. N. 1st S. E. No. 6. No. 18 and N. E. S. No. 2. No. 15 the same being corner No. 2 of said Lot No. 7, and a corner No. 3 of said Lot No. 4; Thence, along southerly boundary of said Lot No. 7, North sixty five (65) degrees twenty eight (28) minutes East, three (3) chains to top of ridge, five (5) chains and a fifty three (53) links to a point from which a shaft bears South twenty six (26) degrees forty eight (48) minutes East, at the distance of twenty and one half (20 1/2) feet, nine (9) chains and eight (8) links to the place of beginning, containing eleven and eleven hundredths (11 1/100) acres of land, more or less, and embracing eight hundred and seventy five (875) linear feet of the said First South Extension of the Oregon Nat. Lode as represented by yellow shading in the following plat.



APOLLO

Tombstone

WINING DISTRICT


Cup/Use

Arizona

DATE RECEIVED 11/11/03

St. George's Island

1953年



Ernest Gold and Silver Mining Company

and to its successors, _____, and assigns, the said mining portion, hereinafter
described as the M.P.s, embracing a portion of the untimbered public
domain.

With the exclusive right of possession and enjoyment of all the land included within the exterior lines of said survey and herein expressly excepted from these premises, and of eight hundred and seventy five _____
 acres two of the said First South Extension of the Dough Valley _____ vein, lode, ledge, or
 deposit for the length hereinafter described, throughout its entire depth, although it may enter the land adjoining, and also of
 all other vein, lode, ledge, or deposit throughout their entire depth, the top or tops of which lie inside the exterior lines
 of said survey at the surface extended downward vertically, although such vein, lode, ledge, or deposit in their downward
 course may at the bottom from a perpendicular so to extend outside the vertical side lines of said survey: Provided, That the
 right of possession hereby granted to each outside parts of said vein, lode, ledge, or deposit shall be confined to such
 portions thereof as lie between vertical planes drawn downward through the end lines of said survey at the surface, and
 extended in their own direction that such vertical planes will intersect such exterior parts of said vein, lode, ledge, or deposit

And provided further, That nothing in this conveyance shall authorize the grantor herein, *its successors*
or assigns, to enter upon the surface of a mining claim owned or possessed by another
To HAVE AND TO HOLD said mining premises together with all the rights, privileges, immunities, and appurtenances
of whatsoever kind, heretofore claiming unto the said *and*

Grand Gold and Silver Mining Company

and as Wendell and assigns forever, subject, nevertheless, to the following conditions and stipulations:
That the grant hereby made is restricted to the land hereinbefore described as Lot No. 2

with eight hundred and seventy five (875) lines feet of the first Southwestern pipe through out with, lode, ledge, or deposit for the length aforesaid throughout its entire depth, together with all other veins, lodes, ledges, or deposits throughout their entire depth or thickness, and is an owner of 1/10th the inside the exterior lines of said survey.

Grant. That the premises hereby conveyed, with the exception of the surface, may be entered by the proprietor of any mine, vein, lode, ledge or deposit, the top or apex of which lies outside the exterior limits of said survey, should the same in its downward course be found to penetrate, intersect, extend into, or underlie the premises hereby granted, for the purpose of obtaining and removing therefrom any and all such vein, lode, ledge or deposit.

Third, These premises hereby conveyed shall be held subject to any vested and accrued water rights for mining, agricultural, manufacturing, or other purposes, and rights to ditches and reservoirs used in connection with such water rights as now or hereafter are recognized and acknowledged by the local laws, customs, and decisions of courts.

Fourth, that in the absence of necessary legislation by Congress, the legislature of Arizona may provide relief for working the mining claim or premium hereby granted, involving assessments, delinquency and other necessary matters to its constitution and government.

IN TESTIMONY WHEREOF I, Charles A. Arthur PRESIDENT OF THE
UNITED STATES OF AMERICA, have caused these letters to be made PATENT, and the SEAL OF THE GENERAL LANDS OFFICE
to be hereunto set.

 GIVEN under my hand, at the City of Washington, the thirty first day of January, in the year of our Lord one thousand eight hundred and thirty, and of the Independence of this United States the one hundred and thirtyth.

BY THE PRESIDENT, Charles H. Nelson
W. H. Cook
S. H. Cook Secretary

Serial Vol. 61 193-198 Initials 7A

THE ENEMY

To all to whom

WHEREAS, in pursuance of the

there have been several in the Government.

claim of William J.

accompanied by the Certificate of the Board

the Territory of Arizona
of the United States, the said

did, on the eleventh

old mining claim or promises, being Min

Approved by Lot No. 3894

domain.

In the Turkey track -
Christy

(20. $\frac{66}{100}$) acres of land

and, according to the returns on file in
variation at fourteen (14)

corner No. 1, a Great
of stones marked
No. 11, 12, 13, 14, 15
ledge with more
degree forty five
four hundred and

STANDARD
M.S. # 801

108. ~~771~~ 1951

[illegible]

Year	50	51	52	53	54	55	56	57	58	59	60	61	62	63	64	65	No. <u>1</u>
CITY OR ADDITION - SEC. LAND DESCRIPTION									SEC. OR LOT		TWP. OR BLK		RANGE		ACRES		
STANDARD									3801		TOMBSTONE		15-23-23		19.49 ✓		

[illegible]

SURVEY No. 801

PLAT

OF THE

Standard

MINING CLAIM,

Tombstone Mining District,

Cochise County,

ARIZONA.

Claimed by C. W. Leach

Located 23rd July 1887

Surveyed by H. G. Howe U. S. D. S.

March 15th 1887

Containing an Area of 19.40 Acres.

Scale 200 feet to the inch.

Variation 11° 43' East.

The original Field Notes of the Survey of the

Standard Mining Claim, from which this plat has been made, have been examined and approved and are on file in this office; and I hereby certify that they furnish such an accurate description of said Mining Claim as will, if incorporated into a patent, serve fully to identify the premises; and that such reference is made therein to natural objects and permanent monuments, as will perpetuate and fix the locus thereof.

I further certify that the value of the labor and improvements placed thereon by the applicant or his grantor is not less than Five Hundred Dollars, and that said improvements consist of

Shaft 4 x 6 x 100 feet

Shaft 4 x 6 x 9 feet

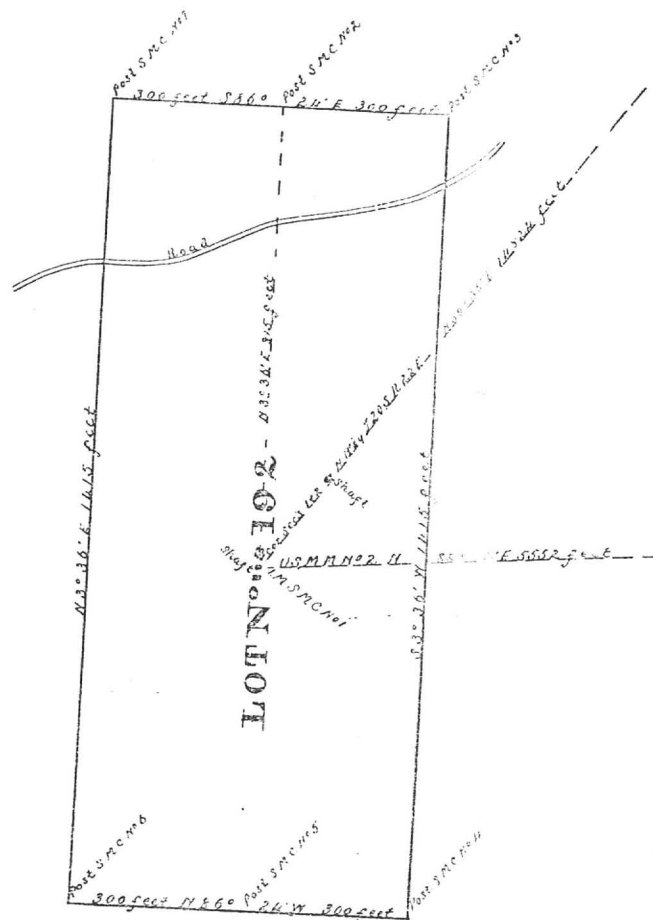
as appears by the report of the Deputy Surveyor and the testimony of two disinterested witnesses.

And I further certify that this is a correct Plat of said Mining Claim, made in conformity with said original Field Notes of the survey thereof.

H. G. Howe
U. S. Surveyor General for Arizona.

U. S. Surveyor General's Office,
Tucson, Arizona,

March 25th 1887



4. **Quit Claim Mining, Book 9 d/m, Page 393, dated 5/3/1887, recorded 5/3/1887.**
Grantor: Charles W. Leach
Grantee: The Grand Central Mining Company, an Arizona corporation
Conveys: All interest together with all the dips, spurs and angles, and all the metals, ores, gold and silver...
Covers: **Allantis Mining Claim** located May 11, 1885, by the party of the first part, notice of location recorded in Book 8 of Record of Mines, Page 474.
✓ **Brother Jonathan Lode**, Lot Number 153, patent recorded in Book 8, of Deeds of Mines at pages 530.
✓ **Chance Mine**, located December 25, 1879, by Thomas G. Morgan, notice of location recorded in Book 7 of (Transcribed) Records of Mines, Page 119, and a supplemental notice of location recorded in Book 8 of Mines on Page 545.
✓ **Contact Mine**, located by E. A. Schieffelin, E. L. Schieffelin, and Richard Gird, notice of location recorded in Book 1 of said (Transcribed) Records, Page 195, Lot No. 175.
✓ **Hidden Treasure**, located May 16th, 1878, by A. J. Mitchell, C. A. Shibell, C. Bullard and J. Vizina, notice of location is recorded in Book 1 of said (Transcribed) Records, at Page 212, and is the south extension of the Revenue Mine.
✓ **Last Chance Mine No. 2**, located December 29th, 1879, by P. H. Bracken, notice of location recorded in Book 2 of said (Transcribed) Records of Mines, on Page 4.
✓ **Lowell Mine**, located January 1st, 1884, by the said party of the first part, notice of location recorded in Book 7, of said Record of Mines on

Page 237, and supplemental notice of location recorded in Book 8 of said Record of Mines on Page 549.

- ✓ **The Maine Lode**, Lot Number 154, patent recorded, Book 8 on page 540.
Martin Mining Claim located October 23rd, 1885, by the said party of the party, notice of location recorded in Book 11 of Mines on page 87.
✓ **Mexican Mine**, located January 1st, 1885, by E. Hogue, the notice of location in Book 8, of Mines, at Page 243, and a supplemental notice of location, recorded in same Book 8, at Page 461, Lot 176.
Michigan Central Mine, located 1/14/1884 by E. J. Jacklin, notice of location recorded in Book 7 of Mines, Page 316, designated as Lot No. 179.
Princess Mining Claim, located February 10, 1885, by R. C. McCaffrey, notice of location in Book 8, of Mines at Page 459.
Rincom Mining Claim located October 26th, 1885, by the said party of the first part, notice of location recorded in Book 11 on page 87.
An undivided one fourth (1/4) interest in the Government mining claim located January 1, 1885 by M.L. Calhoun, George Bemendorfer and Charles H. Frye, notice of location is recorded in Book 8, of Records of Mines on page 226.
An undivided one fourth (1/4) interest in the Government Mine Number 2, located June 30, 1885, by W. K. Mead, M.S. Calhoun and C.W. Bemendorfer, notice of location recorded in Book 11 of Mines on Page 75.
✓ **Silver Thread Mine**, located January 20th, 1879, by A. J. Mitchell, W. C. Parsons and J. R. Farrell, and the notice is recorded in Book 7 of said (Transcribed) Records, on Page 465.
✓ **"Standard Mine,"** located January 1st, 1884, by J. C. Wiser, Ben Maynard, and H. Fry, notice of location is recorded in Book 7 of mines on page 544; and a supplemental notice of location recorded in Book 8 of said Records of Mines on Page 585.
An undivided seven twelfths (7/12) interest of, in Boss Mine, located on the 7th day of June 1878, by A. McCann, Wm. G. Edwards, T. E. Walker, and W. C. Parsons, notice of location recorded in Book 3 of said (Transcribed) Records on Page 764.
An undivided three eighths (3/8) interest of "North Point" Mine located November 2nd, 1879, by Charles Saurbry, the notice of location recorded in Book 5 of said (Transcribed) Records of Mines, on Page 798.
An undivided one half (1/2) interest of "Verde Mine" located July 20th, 1878, by Hugh T. Jones, notice of location is recorded in Book 1, of said (Transcribed) Records of Mines on page 279.
✓ **Triple Ex. Lode**, Book 8, on Page 536.

No Reservation.

5. **Option Agreement, Book 4 misc., Page 295, dated 5/10/1897, recorded 6/21/1897.**

Grantor: Grand Central Mining Company, an Arizona corporation, by E. B. Gage, President

Grantee: Artemus L. Grow

Agree to sell all its right, title and interest if written notice is given by January 1, 1898.

Covers:

✓ Alkey ?	consisting of 15.67 Acres
✓ Brother Jonathan	consisting of 17.28 Acres
✓ Chance	consisting of 20.66 Acres
✓ Contact	consisting of 20.06 Acres
✓ Emerald	consisting of 15.27 Acres
✓ Extacy	consisting of 14.62 Acres
✓ Grand Central	consisting of 20.22 Acres
✓ Grand Dipper	consisting of 17.29 Acres
✓ Hidden Treasure	consisting of 11.86 Acres
✓ Last Chance No. 2	consisting of 3.24 Acres
✓ Maine	consisting of 19.19 Acres
✓ Mexican	consisting of 3.94 Acres
✓ Moonlight	consisting of .665 Acres
✓ Naumkeag	consisting of 11.53 Acres
✓ Revenue	consisting of 15.16 Acres
✓ Shorty	consisting of 1.08 Acres
✓ Silver Thread	consisting of 2.12 Acres

✓ Standard	consisting of 19.49 Acres
✓ Triple X (xxx)	consisting of 16.27 Acres

is the owner of the following named and described mining claims for which patents have been applied.

✓ Boss	consisting of 5.38 Acres
✓ Central	consisting of 20.60 Acres
✓ Cocopah	consisting of 15.75 Acres
✓ Lowell	consisting of 20.69 Acres
✓ North Point	consisting of 9.84 Acres

NOTE: This agreement is not released and subject to SD at Book 14 d/m, Page 104.

No Reservation.

6. Sheriff Deed, Box 14 d/m, Page 104, dated 5/18/1901, recorded 5/18/1901.

Grantor: Cochise County Sheriff

Grantee: Martyn Bonnell

Per judgment dated 12/4/1899 in favor of Grantee and against
Grant Central Mining Company, debtor, in District Court of 1st Judicial
District, County of Cochise.

Sheriff Certificate of Sale at Book 5 misc., Page 164

Conveys: All right, title and interest and claim which judgment debtor had on
12/4/1899 or at any time afterwards or now has...

Covers: "The following U.S. Patented Mine:"

- ✓ Alkay, No. 14930, Book 12, Deeds of Mines, at Page 261.
- ✓ Boss Mining Claim, location notice in Book 2, Transcribed records of
Pima County, Records of Mines, at Page 131.
- ✓ Brother Jonathan, No. 9932, Book 8, Deeds of Mines, at Page 530.
- ✓ Central Mining Claim, location notice in Book 6, Transcribed records of
Pima County, Records of Mines, at Page 667.
- ✓ Chance, No. 24443, Book 11, Deeds of Mines, at Page 550.
- ✓ Cocopah Mining Claim, location notice in Book 3, Transcribed Records
of Pima County, Records of Mines, at Page 547.
- ✓ Contact, No. 12304, Book 9, Deeds of Mines, at Page 536.
- ✓ Emerald, No. 9998, Book 8, Deeds of Mines, at Page 600.
- ✓ Extacy, No. 7420, Book 8, Deeds of Mines, at Page 87.
- ✓ Grand Central, No. 5352, Book 5, Deeds of Mines, at Page 24.
- ✓ Grand Dipper, No. 9997, Book 8, Deeds of Mines, at Page 606.
- ✓ Hidden Treasure, No. 25510, Book 11, Deeds of Mines at Page 557.
- ✓ Last Chance, No. 2, 21679, Book 11, at page 553 Deeds of Mines.
- ✓ Lowell Mining Claim, location notice, Book 7, Records of Mines, at Page
337.
- ✓ Maine, No. 9933, Book 8, Deeds of Mines, at page 510.
- ✓ Mexican, No. 12,306, Book 9, Deeds of Mines, at page 541.
- ✓ Moonlight, No. 14658, Book 11, Deeds of Mines, at Page 543.
- ✓ Naumkeag, No. 5403, Book 8, Deeds of Mines, at Page 17.
- ✓ North Point Mining Claim, location notice in Book 1, Transcribed
Records of Pima County, Records of Mines, at Page 359.
- ✓ Revenue, No. 12797, Book 11, Deeds of Mines, at page 24.
- ✓ Shorty, No. 7419, Book 8, Deeds of Mines, at Page 98.
- ✓ Silver Thread, No. 16384, Book 11, Deeds of Mines, at Page 564.
- ✓ Standard, No. 24325, Book 11, Deeds of Mines, at Page 547.
- ✓ Tripple Ex., No. 9931, Book 8, Deeds of Mines, at page 536.

Also those two certain dwelling houses, three small houses, one stable
building, assay office, shop, boiler house, and one hoisting engine
partly erected, situated upon the **Grand Central Mine**.

Also one dwelling house, one shaft house and hoisting engine, situated
on the **Maine Mine**.

Also one shaft house, one hoisting engine, and boilers, and three small
houses situated upon the **Emerald Mine**.

Also one shaft house with engine and boiler, situated upon the **Silver
Thread Mine**.

Also one engine and boiler, one shaft and one ore house, situated upon
the **Chance Mine**.

Also one boiler house with boiler, situated upon the **Boss Mining Claim**.

Also quartz mill, situated on the San Pedro River near the town of
Fairbanks, known as the **Grand Central Mill**.

No Reservation.

12. **Quit Claim Mining Deed, Book 14 d/m, Page 467, dated 8/6/1901, recorded 7/11/1902.**
Grantor: Martyn Bonnell and Sarah D. Bonne, husband and wife
Grantee: E. B. Gage
Those certain mining claims in the Tombstone Mining District:
Conveys: All the following described premises
Covers: **Alkey**, No. 14930, Book 12, Deeds of Mines, at Page 261.
Boss Mining Claim, location notice in Book 2, Transcribed Records of Pima County, Record of Mines, at Page 131.
Brother Jonathan, Book 8, Deeds of Mines, at Page 530.
Central Mining Claim, location notice of Book 6, Transcribed Records of Pima County, Records of Mines, at Page 662.
Chance, No. 24443, Book 11, Deeds of Mines, at Page 550.
Cocopah Mining Claim, location notices in Book 3, Transcribed Records of Pima County, Records of Mines, at Page 547.
Contact, No. 12305, Book 9, Deeds of Mines, at Page 536.
Emerald, No. 9998, Book 8, Deeds of Mines, at Page 600.
Extacy, No. 7420, Book 8, Deeds of Mines, at Page 87.
Grand Central, No. 5332, Book 5, Deeds of Mines, at Page 24.
Grand Dipper, No. 9997, Book 8, Deeds of Mines, at Page 606.
Hidden Treasure, No. 25510, Book 11, Deeds of Mines, at Page 557.
Last Chance No. 2, No. 21679, Book 11, Deeds of Mines, at Page 553.
Lowell Mining Claim, location notice in Book 7, Records of Mines, at Page 337.
Maine, No. 9933, Book 8, Deeds of Mines, at Page 510.
Mexican, No. 12306, Book 9, Deeds of Mines, at Page 541.
Moonlight, No. 14658, Book 11, Deeds of Mines, at Page 543.
Naumkeag, No. 5403, Book V., Deeds of Mines, at Page 17.
North Point Mining Claim, location notice in Book 1, Transcribed Records of Pima County, Records of Mines, at Page 359.
Revenue, No. 12797, Book 11, Deeds of Mines, at Page 24.
Shorty, No. 7419, Book 8, Deeds of Mines, at Page 93.
Silver Thread, No. 16384, Book 11, Deeds of Mines, at Page 564.
Standard, No. 24325, Book 11, Deeds of Mines, at Page 547.
Tripple Ex., No. 9931, Book 8, Deeds of Mines, at Page 536.
Portion of the Mexican Grant known as and called San Juan de las Boquillers Y. Nogolas, on the San Pedro River, which is built the Quartz Mill of the Grand Central Mining Company.

Also all buildings, machinery, tools and all tailings and all other property of any kind or description including any or all other locations of mill site made by E. B. Gage, or purchased by him.

No Reservation.

13. **Quit Claim Mining Deed, Book 15 d/m Page 3, dated** , recorded 11/1/1902.
- Grantors:** A. J. Hazeltine and Hattie E. Hazeltine, husband and wife
 M. B. Durham and Mary M. Durham, husband and wife
 E. D. Wetmore, J. P. Jefferson and Homer E. Stewart
 J. O. Pamler, Trustees of Estate of Thomas Struthers
 H. A. Jameson, Assignee of Estate of L. T. Watson and Rhoda M. Jameson, wife
 Robert McCundy and Isabelle McCundy, husband and wife
 Robert McCundy and Henry M. Robinson, Executors of the Estate of Charles D. Ammes, deceased
 Robert McCundy, President and M. E. Dennison, Cashier of the First National Bank of Youngstown Ohio.
- Grantee:** E. B. Gage
- Coneys:** All the following premises together with all buildings, machinery, right, easement....
- Covers:** **Alkey**, No. 14930, Book 12, Deeds of Mines, at Page 261.
Boss Mining Claim, location notice in Book 2, Transcribed Records of Pima County, Records of Mines, at Page 131.
Brother Jonathan, No. 9932, Book 8, Deeds of Mines, at page 530.
Central Mining Claim, location notice in Book 3, Transcribed Records of Pine County, Records of Mines, at Page 662.
Chance, No. 24443, Book 11, Deeds of Mines, at Page 550.
Cocopah Mining Claim, location notice in Book 3, Transcribed Records of Pine County, Records of Mines, at Page 547.
Contact, No. 12305, Book 9, Deeds of Mines, at Page 536.
Emerald, No. 9998, Book 8, Deeds of Mines, at Page 600.
Extacy, No. 742, Book 8, Deeds of Mines, at Page 87.
Grand Central, No. 5352, Book 5, Deeds of Mines, at Page 24.
Grand Dipper, No. 9997, Book 8, Deeds of Mines, at Page 606.
Hidden Treasure, No. 25510, Book 11, Deeds of Mines, at Page 557.
Last Chance No. 2, No. 21679, Book 11, Deeds of Mines, at Page 553.
Lowell Mining Claim, location notice in Book 7, Record of Mines, at Page 337.
Maine, No. 9933, Book 8, Deeds of Mines, at Page 510.
Mexican, No. 12306, Book 9, Deeds of Mines, at Page 541.
Moonlight, No. 14658, Book 11, Deeds of Mines, at Page 543.
Naumkeag, No. 5403, Book V, Deeds of Mines, at Page 17.
North Point Mining, location notice in Book 1, Transcribed Records of Pima County, Record of Mines, at Page 359.
Revenue, No. 12797, Book 11, Deeds of Mines, at Page 24.
Shorty, No. 7419, Book 8, Deeds of Mines, at Page 93.
Silver Thread, No. 16384, Book 11, Deeds of Mines, at Page 564.
Standard, No. 24325, Book 11, Deeds of Mines, at Page 547.
Tripple Ex, No. 9931, Book 8, Deeds of Mines, at Page 536.
 Portion of the Mexican Grant known as and called San Juan de los Boguilles Y. Nogolas, on the San Pedro River, which is built the Quartz Mill of the Grand Central Mining Company.
 Excepting and reserving only the tailings dump now under lease to the to which remains in the Grantor.
- NOTE:** Grantors appear to be strangers but may have obtained interest in deeds prior to patent.
- No Reservation.

19. **Quit Claim Mining Deed, Book 15, d/m, Page 306, dated 3/26/1903, recorded 3/26/1903.**

Grantor: E. B. Gage (No marital status)

Grantee: The Tombstone Consolidated Mines Company, LTD, an Arizona corporation

Conveys: All interest together with all the dips, spurs and angles, and all the metals, ores, gold and silver...

Covers: Those certain Mining Claims in the Tombstone Mining District:
Alkey, No. 14930, Book 12, Deeds of Mines, at Page 261.
Boss Mining, location notice in Book 2, Transcribed Records of Pima County, Record of Mines, at Page 131.
Brother Jonathan, No. 9932, Book 8, Deeds of Mines, at Page 530.
Central Mining Claim, location notice in Book 6, Transcribed Records of Pima County, Record of Mines, at Page 662.
Chance, No. 24443, Book 11, Deeds of Mines, at Page 550.
Cocopah Mining Claim, location notice, Book 3, Transcribed Records of Pima County, Records of Mines, at Page 547.
Contact, No. 12305, Book 9, Deeds of Mines, at Page 536.
Emerald, No. 9998, Book 8, Deeds of Mines, at Page 600.
Extacy, No. 7420, Book 8, Deeds of Mines, at Page 87.
Grand Central, No. 5332, Book 5, Deeds of Mines, at Page 24.
Grand Dipper, No. 9997, Book 8, Deeds of Mines, at Page 606.
Hidden Treasure, No. 25510, Book 11, Deeds of Mines, at Page 557.
Last Chance No. 2, No. 21679, Book 11, Deeds of Mines, at Page 553.
Lowell Mining Claim, location notice in Book 7, Records of Mines, at Page 337.
Maine, No. 9933, Book 8, Deeds of Mines, at Page 510.
Mexican, No. 12306, Book 9, Deeds of Mines, at Page 541.
Moonlight, No. 14658, Book 11, Deeds of Mines, at Page 543.
Naumkeag, No. 5403, Book V, Deeds of Mines, at Page 17.
North Point Mining Claim, location notice in Book I, Transcribed Records of Pima County, Records of Mines, at Page 359.
Revenue, No. 12797, Book 11, Deeds of Mines, at Page 24.
Shorty, No. 7419, Book 8, Deeds of Mines, at Page 93.
Silver Thread, No. 16384, Book 11, Deeds of Mines, at Page 564.
Standard, No. 24325, Book 11, Deeds of Mines, at Page 547.
Triple Ex, No. 9931, Book 8, Deeds of Mines, at Page 536.
That part or portion of the Mexican Grant of land known as and called San Juan de los Boquilles Y Nogeles, situated upon the San Pedro River, upon which is built and situated the Quartz Mill of the Grand Central Mining Company.

No Reservation.

24. **Quit Claim Mining Deed, Book 27 d/m, Page 335, dated 7/7/1914, recorded 7/7/1914.**
- Grantor:** A. L. Grow, Acting Trustee in Bankruptcy of the Estate of the Tombstone Consolidated Mines Company, LTD, a corporation, Bankrupt
- Grantee:** Walter Douglas
- Conveys:** Those certain Mining Claims in the Tombstone Mining Districts: All interest together with all the dips, spurs and angles, and all the metals, ores, gold and silver...
- Covers:** Alkey, Patent No. 14930, Book 12, Deeds of Mines, Page 261.
Banner, Patent No. 36238, Book 15, Deeds of Mines, Page 386.
Boss, Patent No. 35876, Book 14, Deeds of Mines, page 594.
Blue Monday, Patent No. 6661, Book 15, Deeds of Mines, Page 458.
Brother Jonathan, Patent No. 9932, Book 8, Deeds of Mines, Page 530.
Chance, Patent No. 24443, Book 11, Deeds of Mines, Page 550.
C.O.D., Patent No. 20949, Book 15, Deeds of Mines, Page 108.
Content, Patent No. 17386, Book 15, Deeds of Mines, Page 297.
Contact, Patent No. 12305, Book 9, Deeds of Mines, Page 536.
Contention, Patent No. 38126, Book 3, Transcribed Deeds of Mines, Page 394.
Cocopah, Patent No. 6278, Book 6, Deeds of Mines, Page 440.
Contentment, Patent No. 17387, Book 15, Deeds of Mines, page 300.
Defence, Patent No. 5504, Book 14, Deeds of Mines, Page 289.
East Side, Patent No. 5244, Book 14, Deeds of Mines, Page 272.
East Side No. 2, Patent No. 9785, Book 14, Deeds of Mines, Page 278.
Emerald, Patent No. 9998, Book 8, Deeds of Mines, Page 600.
Empire, Patent No. 14371, Book 11, Deeds of Mines, Page 76.
Extacy, Patent No. 7420, Book 8, Deeds of Mines, Page 87.
First South Extension of the Toughnut Lode, Patent No. 5308, Book 5, Deeds of Mines, Page 1.
Flora Morrison, Patent No. 9105, Book 8, Deeds of Mines, Page 177.
Gilded Age, Patent No. 9107, Book 9, Deeds of Mines, Page 34.
Good Enough, Patent No. 5111, Book 14, Deeds of Mines, Page 311.
Grand Central, Patent No. 5352, Book 5, Deeds of Mines, Page 24.
Grand Dipper, Patent No. 9997, Book 8, Deeds of Mines, Page 606.
Hard Up, Patent No. 11695, Book 27, Deeds of Mines, Page 278.
Herald, Patent No. 6655, Book 15, Deeds of Mines, Page 261.
Hidden Treasure, Patent No. 25510, Book 11, Deeds of Mines, Page 556.
Last Chance No. 2, Patent No. 21679, Book 11, Deeds of Mines, Page 553.
Lowell, Patent No. 24831, Book 12, Deeds of Mines, Page 615.
Lucky Cuss, Patent No. 5503, Book 14, Deeds of Mines, Page 295.
Maine, Patent No. 9933, Book 8, Deeds of Mines, Page 540.
Mayflower, Patent No. 24832, Book 15, Deeds of Mines, Page 360.
Mexican, Patent No. 12306, Book 9, Deeds of Mines, Page 541.
Moonlight, Patent No. 14658, Book 11, Deeds of Mines, Page 543.
Naumkeag, Patent No. 5403, Book 12, Deeds of Mines, Page 17.
New Year, Patent No. 6311, Book 12, Deeds of Mines, Page 260.
North Point, Patent No. 27531, Book 12, Deeds of Mines, Page 568.
North Extension of Sulphuret, Lot No. 71, notice of location recorded in Book 1, Transcribed Records of Mines, Page 415.
Owl's Last Hoot, Patent No. 22371, Book 27, Deeds of Mines, Page 297.
Owl's Nest, Patent No. 5502, Book 14, Deeds of Mines, Page 319.
Poor X, Patent No. 5095, Book 4, Deeds of Mines, Page 3.
Prompter, Patent No. 10499, Book 27, Deeds of Mines, Page 273.
Revenue, Patent No. 12797, Book 11, Deeds of Mines, Page 24.
San Pedro, Patent No. 6085, Book 27, Deeds of Mines, Page 290.
Shorty, Patent No. 7419, Book 8, Deeds of Mines, Page 93.
Silver Belt, Patent No. 36578, Book 15, Deeds of Mines, Page 382.
Silver Plume, Patent No. 6765, Book 9, Deeds of Mines, Page 497.
Silver Thread, Patent No. 16384, Book 11, Deeds of Mines, Page 564.
South Extension of Sulphuret described in Deed recorded in Book 15, Deeds of Mines, Page 94.
South Extension of Grand Central, Patent No. 7279, Book 7, Deeds of Mines, Page 100.
Standard, Patent No. 24325, Book 11, Deeds of Mines, Page 547.
Sulphuret, Patent No. 5131, Book 5, Deeds of Mines, Page 8.
Survey, Patent No. 5245, Book 14, Deeds of Mines, Page 304.
Survey, Patent No. 7544, Book 7, Deeds of Mines, Page 334.
Sydney, Patent No. 10049, Book 27, Deeds of Mines, Page 293.
Telephone, Patent No. 21569, Book 15, Deeds of Mines, Page 103.
Toughnut, Patent No. 4355, Book 14, Deeds of Mines, Page 263.
Tranquillity, Patent No. 5023, Book 3, Deeds of Mines, Page 565.
Tribute, Patent No. 5246, Book 14, Deeds of Mines, Page 325.

Triple EX, Patent No. 9931, Book 8, Deeds of Mines, Page 536.
Verde, Patent No. 18262, Book 12, Deeds of Mines, Page 265.
Vizina, Patent No. 5156, Book 27, Deeds of Mines, Page 299.
Way Up, Patent No. 5766, Book 5, Deeds of Mines, Page 396.
Wedge, Patent No. 10991, Book 14, Deeds of Mines, Page 258.
West Side, Patent No. 5249, Book 14, Deeds of Mines, Page 283.

One and fifteen-hundredths (1-15/100) acres of "ALTA" patented mine, Patent No. 7982, Book 7, Deeds of Mines, Page 405, fully described in Book 1, Miscellaneous Records, Page 475.

The Northwest portion of "SULPHURET" patented mine, in Book 11, Deeds of Mines, Page 40.

The Southwest portion of "TRANQUILLITY" patented mine, Book 11, Deeds of Mines, Page 40.

The aforesaid "EMPIRE" patented mine, being transferred subject to an unexpired lease of part of the surface ground thereof held by A. L. Grow, which lease by its terms expires June 1st, 1915.

Those certain unpatented lode mining claims situated in said district, county and state, particularly described as follows:

Apache Chief, Location Notice in Book 19, Records of Mines, Page 366.
Aunt Sally, Location Notice in Book 1, Records of Mines, Page 523, in Book 7, Transcribed Records of Mines, Page 47.

Big Comit, Location Notice in Book 5, Records of Mines, Page 472.

Bon Ton (also known as Addie"), Location Notice in Book 2, Records of Mines, Page 384, Amended Location Notice in Book 1, Transcribed Records of Mines, Page 209.

Buckskin, Location Notice in Book 29, Records of Mines, Page 179.

Buffalo, Location Notice in Book 32, Records of Mines, Page 254.

Cornell, Location Notice in Book 22, Records of Mines, Page 471.

Emerald South, Location Notice in Book 7, Records of Mines, Page 589.

Erie, Location Notice in Book 18, Records of Mines, Page 542.

Escondido, Location Notice in Book 9, Records of Mines, Page 205.

Florodora, Location Notice recorded in Book 15, Records of Mines, Page 562.

Fortuna, Location Notice recorded in Book 15, Records of Mines, Page 376.

General Grant, Location Notice recorded in Book 19, Records of Mines, Page 407.

Hawk Eye, Location Notice, Book 3, Transcribed Records of Mines, Page 437, and Amended Location Notice in Book 14, Records of Mines, Page 52.

Hawk Eye Little Wonder, Location Notice in Book 14, Records of Mines, Page 52.

Head Centre, Location Notice Book 1, Transcribed Records of Mines, Page 249, and Supplemental Location Notice Book 1, Transcribed Miscellaneous Records, Page 87.

Horn Silver, Location Notice recorded in Book 9, Records of Mines, Page 426.

Houghton, Location Notice in Book 22, Records of Mines, Page 470.

Illinois, Location Notice in Book 19, Records of Mines, Page 6.

Little Comet, Location Notice in Book 8, Records of Mines, Page 236.

Little Wonder, Location Notice in Book 3, Transcribed Records of Mines, Page 436, and Amended Location Notice Book 14, Records of Mines, Page 52.

McCann, Location Notice in Book 3, Transcribed Records of Mines, Page 763.

Michigan, Location Notice in Book 22, Records of Mines, Page 472.

Miners Dream, Location Notice in Book 11, Records of Mines, Page 237.

Narrow Gauge, Location Notice in Book 12, Records of Mines, Page 137.

Ninety Eight, Location Notice in Book 14, Records of Mines, Page 506.

Ninety Nine, Location Notice in Book 15, Records of Mines, Page 65.

Oregon, Location Notice in Book 14, Records of Mines, Page 753, and Amended Location Notice in Book 15, Records of Mines, Page 335.

Protection, Location Notice in Book 14, Records of Mines, Page 528.

San Rafael, Location Notice in Book 3, Transcribed Records of Mines, Page 252.

Silver Brick, Location Notice in Book 11, Records of Mines, Page 390.

Silver Chief, Location Notice in Book 14, Records of Mines, Page 590.

Southern Belle, Mineral Survey No. 815, Lot No. 109, Location Notice in Book 1, Transcribed Records of Mines, Page 275.

Yellow Jacket, Location Notice in Book 1, Transcribed Records of Mines, Page 248, Supplemental Location Notice in Book 1, Transcribed Miscellaneous Records, Page 86.

Together with all dips, spurs and angles, and also all the metals, ores, gold and silver bearing quartz, rock and earth therein, and all the rights, privileges and franchises thereto.

Those certain lots in the city of Tombstone, County of Cochise, State of Arizona.

Lots 15, 17, 19, 20, 21, 22, and 40 feet S.E. end of 23, Block 5.

Lots part of 1 to 10 inclusive, Block 5 1/2.

Lots 5, 6, 13 to 24, inclusive, Block 6.

Lots 1, 5, 6, 11 to 21 inclusive, Block 7.

Lots 1 to 24 inclusive, Block 8.

Lots 1 to 24 inclusive, Block 9.

Lots 1 to 5 inclusive, 8 to 24 inclusive, Block 10.

Lots 6 to 24, inclusive, Block 11.

Lots 9 to 10, Block 18.

Lots 17 and 18, Block 21.

Lots part of 15 and 16 to 22, inclusive, Block 23.

Lots 2 to 10 inclusive, 14 to 23 inclusive, Block 24.

Lots 1 to 4 inclusive, 8, part of 9 to 11, all of 12 to 24 inclusive, Block 25.

Lots 3, 4 part 11, all of 12 and 20, Block 37.

Lots 1, 2, 5 to 20 inclusive, Block 30.

Lots 1 to 8 inclusive, part of 9, 11, 12; all of 23 and 24, Block 39.

Lots 17 and 18, Block 48.

Lots 22, 23 and 24, Block 49.

Lots 5 to 9 inclusive, 13 to 18 inclusive, Block 50.

Lots 15 and 16; 5 to 14 inclusive, 19 and 20, Block 51.

Lots part 1, 3 and 4; all 5, 6, 12, 13 and 14, Block 64.

Lots 4 to 24 inclusive, Block 65.

Lots 1 to 10 inclusive, Block S.

Lots 1, 4 to 22 inclusive, Block D.

Lots 1 to 6 inclusive, Block E.

Lots 1 to 4 inclusive, Block F.

Lots 1 to 10 inclusive, Block G.

Lots 14 and 15, Block O.

Lots part of 3, 4, 5, and 6; all 9 and 10; part 11 and 12; all 13 and 14, Block P.

Lots 1 to 6, 16 to 24, inclusive, Block R.

Lots 1 to 10 inclusive, Block T.

Also that certain lot, piece or parcel of land described in Book 15, Deeds of Mines, Page 306.

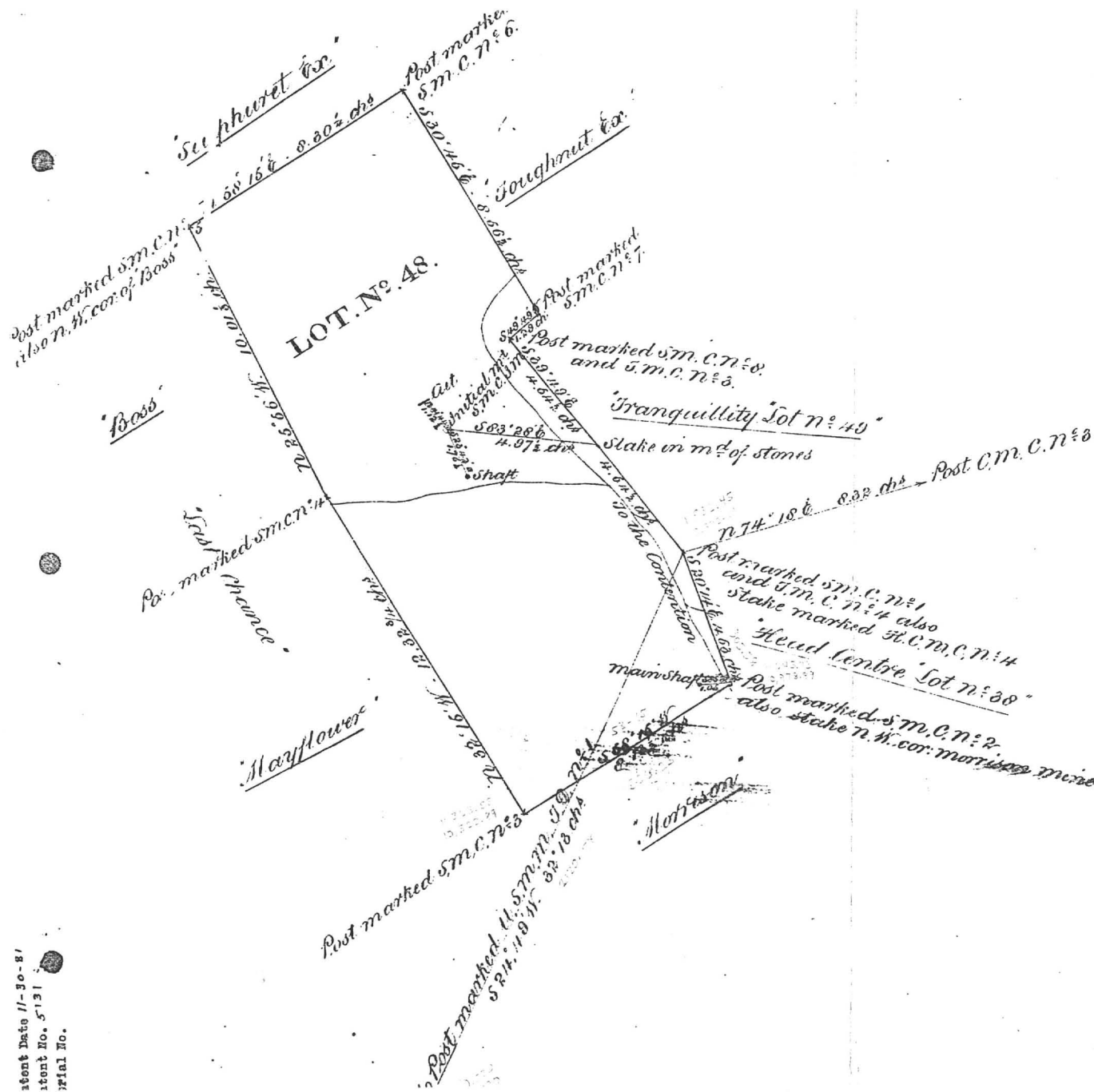
That portion of the Mexican grant of land known as San Juan de Las Boquillas y Nogalos on the San Pedro River in said County and Territory upon which is built and situated the quartz mill of the Grand Central Mining Company with a frontage of 40 rods on said river on either side, northerly and southerly of said quartz mill, and running easterly from in a river to the eastern boundary of said grant, that is 80 rods frontage on said river, and running with the same width easterly to the eastern boundary line of said grant, with the said quartz mill in its entire eastern and western line.

Together with all improvement, Tenements, hereditaments, and appurtenances...All mining and milling equipment, boilers, engines...
No Reservation.

Page 306

Salp. uret
M.S. GEN. 156

Patent Date 11-30-81
Patent No. 5131
Serial No.



General Survey 156
Lot No. 48

PLAT

of the
Sulphuret

MINING CLAIM,

Situate in Tombstone Mining District, County of Pima
and in Sec. 1, Tp. 1, R. 1, Olla and Salt River Meridian,

ARIZONA.

Claimed by Josiah H. White, Wm. C. Parsons
and Hamilton Gibson

Surveyed by J. H. Striedinger U.S. Deputy Surveyor.
Feb. 19, 1880

Containing 18.129 Acres.

Scale 3 chains to an inch.



The original field notes of the survey of the *Sulphuret* mining claim from which this plat has been made, have been examined and approved and are on file in this office, and I hereby certify that they furnish such an accurate description of said *Sulphuret* mining claim as will, if incorporated into a patent, serve fully to identify the premises; and that such reference is made therein to natural objects and permanent monuments as will perpetuate and fix the locus thereof.

I further certify that the value of the labor and improvements upon said mining claim, placed thereon by the applicant and their grantors, is not less than five hundred dollars, and that said improvements consist of

A Cut 0.47 chs long by 0.07 chs wide
A Shaft 0.70 chs deep
Main shaft 3.05 chs deep with drift
of 2.58 and 0.54 chs

And I further certify that this is a correct plat of said *Sulphuret* mining claim or premises, made in conformity with said original field notes of survey thereof.

John H. Striedinger
Surveyor-General.

U.S. Surveyor-General's Office,
Tucson, Arizona, March 25th, 1880

DATE: 05/03/87
LATEST ACTIVITY: 1 /
REPORT: PS1220-12

CENTRALLY VALUED PROPERTIES SYSTEM

TOTAL REPORT
TAXPAYER P.

OPERATING LAND BY TAXPAYER

TAXPAYER NUMBER	COUNTY	AREA	PARCEL NUM	ACREAGE	LAND FCV	LINE NO	LEGAL DESCRIPTION
CLASS-NUM	ALPHA	NUMBER	CODE	PK MP PARC			
66-991	02	0100	109 25 022C	171.23	41,951	01	20S 22E PATENTED MINING CLAIMS-TOMBSTONE DISTRICT; IN SE
						02	CTIONS 11,12,13,14; PORTION OF CONTENTION 13.76AC, PORTION
						03	OF CINCINNATI .85AC; PORTION OF FLORA MORRISON 9.56AC,
						04	GRAND CENTRAL 20.22AC, S. EXT. GRAND CENTRAL 18.68AC, PORTI
						05	ON OF HEAD CENTER-YELLOW JACKET .57AC; PORTION OF HOUGHTON
						06	13.33AC, ILLINOIS 20AC, PORTION OF MAYFLOWER 12.55AC, MOONLI
						07	GHT .65AC; NAUMKEAG 8.16AC; NEW YEAR 18.07AC, SOUTHERN BELLE
						08	20AC, PORTION OF SULPHURET .96AC, SYDNEY 13.86AC; TOTAL 171.
						09	23AC

TOMBSTONE DEVELOPMENT CO.
LAVERNE BAXTER

66-991	02	0100	999 10 100	.00	000	C1	ORE BODY VALUE 0 FOR 1985
AREA TOTAL	2	PARCELS		171.23	41,951		
66-991	02	0160	109 25 021C	95.73	23,454	01	20S 22E PATENTED MINING CLAIMS-TOMBSTONE DISTRICT; IN
						02	SECTIONS 11 AND 12; CONTENT 2.92AC; CONTENTMENT 7.71AC, POR
						03	TION OF CONTENTION 6.90AC, PORTION OF CINCINNATI 15.94AC,
						04	PORTION OF FLORA MORRISON .55AC, PORTION OF HEAD CENTER-YE
						05	LOW JACKET 5.17AC, PORTION OF HOUGHTON 7.22AC, PORTION OF
						06	MAYFLOWER 2.39AC, NORTH POINT 9.56AC, PROTECTION .44AC, PORT
						07	ION OF SULPHURET 18.17AC, TRANQUILITY 18.76AC; TOTAL 95.73
						08	AC

AS ABOVE

66-991	02	0160	999 10 160	.00	000	01	ORE BODY VALUE 0 FOR 1985
AREA TOTAL	2	PARCELS		95.73	23,454		
COUNTY TOTAL	4	PARCELS	*	266.96	65,405		
TAXPAYER TOTAL	4	PARCELS		266.96	65,405		

* 2 PARCELS IN AREA CODE 0100 ARE FOR THE ORE
BODY VALUE, WHICH IS "0" FOR 1985. THAT IS THE REASON FOR
4 PARCELS BEING SHOWN. PER ASSESSOR'S OFFICE.

171.23 AC.
95.73 AC.
266.96 ACES

PHOENIX DATA PROCESSING

TOTAL REPORT PAGE 24
TAXPAYER PAGE 1

1. **Quit Claim Mining Deed, Book 4 d/m, Page 54, dated 10/8/1881, recorded 12/7/1881.**

Grantor: Flora Morrison Gold and Silver Mining Company of Arizona, a New Jersey corporation

Grantee: Contention Consolidated Mining Company, a California corporation

Conveys: That certain mining claim and property together with all the veins and lodes of rocks bearing precious metals and with all dips, spurs and angles and also all metals gold and silver...

Covers: Flora Morrison Mine & Mining Claim - metes and bounds.

South Extension of the Sulphuret Mine being the same ground conveyed to Grantor by Parsons & White 2/18/1879.

No Reservation.

2. Quit Claim Mining Deed, Book 8 d/m, Page 171, dated 4/28/1884, recorded 5/12/1884

Grantor: North Sulphuret Mining Company, a New Jersey corporation
Grantee: The United Sulphuret Mining Company of Arizona, a New Jersey corporation

Conveys: All the right, title and interest estate claim and demand together with all the dips, spurs and angles and also all the metals, ores, gold and silver...

Covers: First. All that portion of the Tranquillity Claim which lies Southwesterly from a vertical plain drawn downward indefinitely through the following described line viz: a straight line drawn through the point where the South West end line of said Tranquillity Claim is intersected by the line dividing the ground deed by the Sulphuret Mining Company to the Contention Consolidated Mining Company from the ground still received by the Sulphuret Mining Company and extended at right angles to said division line until the said line first above mentioned intersects the northwesterly side line of said Tranquillity Claim at a point about forty one feet distant from the northeast corner of Tranquillity Claim designated by a stake marked "S.M.C. No. 3." [Being the same premises which the Tranquillity Mining Company by deed dated the Eleventh day of September A.D. 1882 and recorded in the Records office of Cochise County aforesaid in Book 6 of Deeds of Mines pages 132 & C, conveyed to the said north Sulphuret Mining Company in fee.]
Second. All that part of the Sulphuret Mining Claim officially surveyed February 19, 1800 bounded as follows:

Commencing at a point marked S.M.C. No. 4 on the West side line of line of said Sulphuret claim,
thence N 25° 56' W 10.01 1/3 Chains to a post marked "S.M.C. No. 5",
thence N 58° 10' E 8.30 1/4 Chains to a post marked S.M.C. No. 6",
thence S 30° 45' E 8.56 1/2 chains to a post marked "S.M.C. No. 4",
thence S 49° 49' W 1.29 chains to a post marked "S.M.C. No. 8" and "S.M.C. No. 3",
thence S 39° 49' E 2.30 chains to a point on the East line of said Sulphuret chain being also on the S.W. end line of the Tranquillity Mining Claim,
thence S 58° 15' W 8.04 chains to a point on the West line of said Sulphuret Claim,
thence N 32° 15' W 1.20 chains to a post marked "S.M.C. No. 4" and place of beginning. [Being the same premises which the Sulphuret Mining Company by deed dated the ninth day of June A.D. 1881 and recorded in the Records office aforesaid in Book 2 of Deeds of Mines page 547 & C conveyed into the said north Sulphuret Mining Company in fee.]

Third. All that part and parcel of the Sulphuret Mine lying between the portion of said mine deeded by the Sulphuret Mining Company to the Contention Consolidated Mining Company and the portion deeded by said Sulphuret Mining Company to the north Sulphuret Mining Company last above described and being more particularly described as follows: Commencing at a post marked "N Sulph" on the West side line of said Sulphuret Mine and running thence S 32° 15' E about 150 feet to the point where the West line of the Sulphuret is intersected by the north end line of that portion of the Sulphuret Mine deeded to the Contention Consolidated Mining Company;
thence along said last mentioned line N 58° 15' E. 560.19 feet to where said line intersects East side line of the Sulphuret Mine;
thence along said East side line N 39° 49' W 150 feet more or less to a stake marked "N Sulph."
thence S 58° 15' W 530.64 feet to the place of beginning. [Being the same premises which the said Sulphuret Mining Company by deed dated the Twelfth day of September A.D. 1882 and recorded in the Records office aforesaid in Book 6 Deeds of Mines page 135 & C conveyed to the said north Sulphuret Mining Company in fee.]

No Reservation.

3. **Mining Deed, Book 11 d/m, Page 40, dated 6/14/1888, recorded 7/16/1888**
Grantor: The United Sulphuret Mining Company of Arizona, a New Jersey corporation
Grantee: The Tombstone Mill & Mining Company, a Connecticut corporation, those certain Mining Claims in the Tombstone Mining District:
Conveys: All the right, title and interest estate claim and demand together with all the dips, spurs and angles and also all the metals, ores, gold and silver...
Covers: First. All that portion of the Tranquillity claim which lies southwesterly from a vertical plain drawn downward indefinitely through the following described line, viz: a straight line drawn through the point where the south west end line of said Tranquillity claim is intersected by the line dividing the ground deeded by the Sulphuret Mining Company to the Contention Consolidated Mining Company from the ground still owned by the Sulphuret Mining Company, and extended at right angles to said division line until the said line first above mentioned intersects the northwesterly side line of said Tranquillity claim at a point about forty one feet distant from the northwest corner of said Tranquillity claim designated by a stake marked "T.M.C. No. 3" [being the same premises which Tranquillity Mining Company by deed dated the Eleventh day of September A.D. 1882 and recorded in the Records office of Cochise County aforesaid in Book 6, of Deeds of Mines pages 132 and conveyed to the said North Sulphuret Mining Company in fee.]
Second. All that part of the Sulphuret Mining claim officially surveyed the Nineteenth day of February A.D. 1880, bounded as follows:
Commencing at a post marked S.M.C. No. 4 on the west side line of said Sulphuret claim;
thence N. twenty-five degrees fifty six minutes West, ten and one and one third hundredths chains to a post marked "S. M.C. No. 5",
thence North fifty eight degrees fifteen minutes East eight and thirty and a quarter one hundredths chains to a post marked "S.M.C. No. 6",
thence South thirty degrees forty five minutes East eight and fifty six and a half one hundredths chains to a post marked "S.M.C. No. 7",
thence South forty-nine degrees forty nine minutes west one and twenty-nine hundredths chains to a post marked "S.M.C. No. 8," and "T.M.C. No. 3,"
thence South thirty nine degrees forty-nine minutes East two and and thirty hundredths chains to a point on the east line of said Sulphuret claim being also on the southwest end line of the Tranquillity Mining claim,
thence South fifty eight degrees fifteen minutes West eight and four hundredths chains to a point on the West line of said Sulphuret claim,
thence North thirty two degrees fifteen minutes West one and twenty hundredths chains to a post marked "S.M.C. No. 4," and place of beginning [being the same premises which the Sulphuret Mining Company by deed dated the Ninth day of June A.D. 1881 and recorded in the Records office aforesaid in Book 2 of Deeds of Mines page 547 & c conveyed into the said North Sulphuret Mining Company in fee].
Third. All that part and parcel of the Sulphuret Mine lying between the portion of the said mine deeded by the Sulphuret Mining Company to the Contention Consolidated Mining Company, and the portion deeded by said Sulphuret Mining Company, to the North Sulphuret Mining Company, last above described and being more particularly described as follows:
Commencing at a post marked "N. Sulph" on the west side line of said Sulphuret Mine and running thence South thirty two degrees fifteen minutes east about one hundred and fifty feet to the point where the west line of the Sulphuret is intersected by the North end line of that portion of the Sulphuret Mine deeded to the Contention Consolidated Mining Company,
thence along said last mentioned line North fifty eight degrees fifteen minutes east five hundred and sixty and nineteen hundredths feet to where said line intersects the East side line of the Sulphuret Mine,
thence along said East side line North thirty-nine degrees forty-nine minutes west one hundred and fifty feet more or less to a stake marked "N. Sulph",
thence south fifty-eight degrees, fifteen minutes West five hundred and thirty and sixty four hundredths feet to the place of beginning. (Being the same premises which the said Sulphuret Mining Company by deed dated the Twelfth day of September A.D. 1882 and recorded in the Records office aforesaid in Book 6, Deeds of Mines page 135 so conveyed to the said North Sulphuret Mining Company in fee. The above tracts or parcels of land and premises being the same which the North Sulphuret Mining Company by its Deed bearing date the Twenty ninth day of April A.D. 1884 and recorded in the Records office at Tombstone, Cochise County, Arizona Territory, in Book 8 Deeds of Mines pages 171, & c granted and conveyed to the said The United Sulphuret Mining Company of Arizona in fee.

No Reservation.

8. **Mining Deed, Book 12 d/m, Page 367, dated 4/28/1899, recorded 4/28/1899.**
Grantor: The Tombstone Mill & Mining Company, a corporation judgment debtor -
By: Cochise Co., Sheriff
Grantee: Waldron J. Cheyney
Conveys: All right, title and interest now and in the future of judgment debtor
together with all the dips, spurs and angles, and all the metals, ores,
gold and silver...
Covers: ✓ Defense, Lot No. 88, 20.33 Acres.
✓ East Side, Lot No. 89, 10.90 Acres.
✓ East Side No. 2, Lot No. 124, 2.57 Acres.
✓ Escondido, described in Book 9, Records of Mines, Page 206.
✓ First South Extension Toughnut Mine, Lot No. 72, 11.11 Acres.
✓ Gilded Age Mine, Lot No. 52. Minerals only except Lots.
✓ Goodenough, Lot No. 87, 15.72 Acres.
✓ Hawk Eye-Little Wonder in Book 14, Records of Mines, Page 52.
✓ Horn Silver Mine, Location certificate in Book 9, Records of Mines,
Page 426. Minerals only except Lots.
✓ Lucky Cuss Mines, Lot No. 40, 20.36 Acres.
✓ McCann, described in Book 3, Transcribed Records of Mines, Page 763.
✓ Narrow Gauge in Book 12, Records of Mines, Page 137. The last name
claim contains no surface ground.
✓ North Extension of Sulphuret, Lot No. 71, .85 Acre.
✓ Owl's Last Hoot, Lot No. 209, 4.45 Acres.
✓ Owl's Nest, Lot No. 99, 20.11 Acres.
✓ Southwesterly Corner of Tranquillity, part of Lot No. 49, .134 Acre,
described in Book 11 d/m, Page 40.
✓ Surveyor, Lot No. 95, 1.80 Acres. NOTE: Should be Survey.
✓ The Northwesterly portion of the Sulphuret Mine, more particularly
described in Book 11 d/m, Page 40. Said Sulphuret Mine is described
in U.S. Patent as Lot No. 48, 11.30 Acres.
✓ Toughnut Mine, Lot No. 41, 17.80 Acres.
✓ Tribute Mines, Lot No. 90, 17.80 Acres.
✓ Way Up Mine, Lot No. 53, 19.90 Acres. Minerals only except Lots.
✓ Wedge, Lot No. 123, 11.33 Acres.
✓ West Side Mine, Lot No. 91, 20.50 Acres.
✓ Tribute Mine, Lot No. 90, 17.80 Acres.

together with all mills and machinery thereon.
Deed given per judgment against Grantor at Case No. 2029.

9. Tax Certificate, Book 6 misc., Page 273, dated 3/23/1899, recorded 8/18/1902.

Grantor: Cochise County Treasurer

Grantee: Sam W. Cheyney

- ✓ Defense Mine #88 - 20.33 Acres.
- ✓ East Side #89 - 10.90 Acres.
- ✓ East Side #2, #124 - 2.57 Acres.
- ✓ First South Extension Toughnut, #72 - 11.11 Acres.
- ✓ Goodenough, #87 - 15.72 Acres.
- ✓ Gilded Age & Lots...
- ✓ Lucky Cuss Mine, #40, 20.56 Acres.
- ✓ North Extension of Sulphuret, #71 - .85 Acres.
- ✓ Owl's Last Hoot, #209 - 4.25 Acres.
- ✓ Owls Nest, #99 - 20.11 Acres.
- ✓ Surveyor, #95 - 1.80 Acres - NOTE: should be Survey.
- ✓ Sulphuret, #48 - 11.33 Acres.
- ✓ Toughnut, #41 - 20.60 Acres.
- ✓ Tribute, #90 - 17.80 Acres.
- ✓ Tranquillity, #49 - 1.54 Acres.
- ✓ West Side, #91 - 20.50 Acres.
- ✓ Way Up & Lots... - 19.90 Acres.
- ✓ Wedge, #123 - 11.33 Acres
- ✓ Hornsilver Imp. & Girard Mill

NOTE: At end of above document the Grantee assigned all his interest to:
E. B. Gage

Above mines were assessed to Tombstone Mill & Mining Company for
1898 - subject to redemption in one year from date.

No Reservation.

10. Mining Deed, Book 14 d/m, Page 523, dated 2/6/1901, recorded 8/18/1902.

Grantor: Waldron J. Cheyney and Fanny P. Cheyney, his wife

Grantee: E. G. Gage

Conveys: All the estate, right, title, interest, property, possession, claims and demand whatsoever.....

Covers: ✓ Defense, Lot No. 88 - 20.33 Acres.
✓ East Side, Lot No. 89 - 10.90 Acres.
✓ East No. 2, Lot No. 124, 2.57 Acres.
✓ Escondido, Book 9, Records of Mines, Page 206.
✓ First South Extension Tough Nut Mine, designated as Lot No. 72 - 11.11 Acres.
✓ Gilded Age Mine, designated as Lot No. 52. The only surface ground of this mine are lots 17, 18, 19, 20, 21, 22, 23 and 24 in Block No. 6, and part of Lot No. 23 in Block No. 5, being forty feet off the southeasterly end thereof, by the width of said lot, according to the Map of Tombstone Townsite.
✓ Goodenough, Lot No. 87, 15.72 acres, with improvements thereon.
✓ Hawk Eye, Little Wonder, Book 14, Records of Mines, Page 52.
✓ Horn Silver Mine, location certificate recorded in Book 9, Record of Mines, Page 426. The only surface ground of this claim are parts of lots 9 and 10 in Block 18, Map of Tombstone townsite, as shown by deed recorded in Book 12, Deeds of Real Estate, Page 9, and improvements thereon.
✓ Lucky Cuss Mine, designated as Lot No. 40, 20.36 Acres and improvements thereon.
✓ McCann in Book 3, Transcribed Records of Mines, Page 763. Unpatented.
✓ Narrow Edge, Book 12, Records of Mines, Page 137. The last named claim contains no surface ground.
✓ North Extension of Sulphuret, Lot No. 71, .85 Acre
✓ Northwest portion of the Sulphuret Mine described in Book 11, Deeds of Mines, Page 40. Said Sulphuret Mine is designated in the U.S. Patent as Lot No. 48, 11.30 Acres.
✓ Owl's Last Hoot, Lot No. 209, 4.45 Acres.
✓ Owl's Nest, Lot No. 99, 20.11 Acres.
✓ Southeasterly Corner Tranquillity, being part of Lot No. 49, .134 of an Acre, described in Book 11, Deeds of Mines, Page 40.
✓ Surveyor, Lot No. 95, 1.80 Acres. NOTE: Should be Survey.

✓ Tough Nut Mine, Lot No. 41, 17.80 Acres, together with the improvements thereon.
✓ Tribute Mine, designated as Lot No. 90, 17.80 Acres, and improvements thereon.
✓ Way Up Mine, designated as Lot No. 53, 19.90 Acres. The only surface ground of this mine are Lots No. 17, 18, 19, 20, 21, 22, 23 & 24 in Block 8 per map of the Tombstone Townsite.
✓ Wedge, Lot No. 123, 11.33 Acres.
✓ West Side Mine, designated as Lot N. 91, 20.50 Acres and improvements thereon.
Also, those two certain tracts of land situated in the County of Cochise, containing five acres each; both lying and being on the north side of San Pedro River at and near the old Village of Charleston and called the "Gird Mine site" and the "Corbin Mine site."

Together with the mills, machinery and buildings thereon; and all water rights.

No Reservation.

11. Quit Claim Deeds of Mines, Book 14 d/m, Page 517, dated 4/1/1901, recorded 8/18/1902.
Grantor: Sam W. Cheyney (NMS)
Grantee: E. B. Gage
Those certain mining claims in the Tombstone Mining District:
Conveys: All the estate, right, title, interest, property, possession, claims and demand whatsoever together with all the dips, spurs and angles, and all the metals, ores, gold and silver...
Covers: Defense, Lot No. 88, 20.33 Acres.
East Side, Lot No. 89, 10.90 Acres.
East Side No. 2, Lot No. 124, 2.57 Acres.
Escondito, Book 9, Records of Mines, Page 206. Unpatented Mining Claim.
First South Extension Tough Nut Mine, designated as Lot 72, .11 Acres. NOTE: Acreage is wrong.
Gilded Age Mine, designated as Lot No. 52. The only surface ground of this mine included are lots number 17, 18, 19, 20, 21, 22, 23 and 24 in Block No. 6 and part of Lot No. 23 in Block No. 5 being forty feet off the southeasterly end thereof, by the width of said lot.
Goodenough, Lot No. 87, 15.72 Acres with improvements thereon.
Hawk Eye, Little Wonder, Book 14, Records of Mines, Page 52. Unpatented Mining Claim.
Horn Silver Mine, location certificate recorded in Book 9, Record of Mines, Page 426. The only surface ground of this claim are parts of Lots No. 9 and 10 in Block No. 18 map of Tombstone townsite as shown by deed recorded in Book 12, Deeds of Real Estate, Page 9, and improvements thereon.
Lucky Cuss Mine, designated as Lot No. 40, 20.36 Acres, and improvements thereon.
McCann, in Book 3, Transcribed Records of Mines, Page 763. Unpatented Mining Claim.
Narrow Gauge, Book 12, Records of Mines, Page 137. The last named claim contains no surface ground. Unpatented Mining Claim.
North Extension of Sulphuret, Lot No. 71, .85 Acre.
Northwesterly portion of the Sulphuret Mine described in Book 11. Deeds of Mines, Page 40. Said Sulphuret Mine is designated as Lot No. 48, 11.30 Acres.
Owl's Last Hoot, Lot No. 209, 4.45 Acres.
Owl's Nest, Lot No. 99, 20.11 Acres.
Southwesterly Corner of Tranquillity, being part of Lot No. 49, .134 of an acre, more particular description in Book 11, Deeds of Mines, Page 40.
Surveyor, Lot No. 95, 1.80 Acres. NOTE: Should be Survey.
Tough Nut Mine, designated as Lot No. 41, 17.80 Acres, together with the improvements thereon.
Tribute Mine, designated as Lot No. 90, 17.80 Acres; and improvements thereon.

Way Up Mine, designated as Lot No. 53, 19.90 Acres. The only surface ground of this mine are the lots situated in the City of Tombstone and number 17, 18, 19, 20, 21, 22, 23 and 24 in Block No. 8.
Wedge, Lot No. 123, 11.33 Acres.
West Side Mine, designated as Lot No. 91, 20.50 Acres and improvements thereon.
Also, those two certain tracts of land situated in the County of Cochise, containing five acres each; both lying and being on the north side of San Pedro River at and near the old Village of Charleston and called the "Gird Mine site" and the Corbin Mine site."
- Together with the mills, machinery and buildings thereon.
No Reservation.

15. **Quit Claim Mining Deeds, Book 15 d/m, Page 56, dated 2/6/1902, recorded 11/22/1902.**

Grantor: Contention Consolidated Mining Company, a California Corp...

Grantee: E. B. Gage

Conveys: All interest together with all the dips, spurs and angles, and all the metals, ores, gold and silver...

Covers: **Contention Mine** or claim, metes and bounds.

Flora Morrison Mine and Mining Claim, metes and bounds.

South Extension of the Sulphuret Mine and Mining Claim being the same ground conveyed to former owners by W. C. Parson and J. W. White on February 20th, 1879.

Sulphuret Mining Claim, all that portion being six hundred (600) feet in length of the southerly end of said claim, which portion is bounded and described as follows, to wit:

Commencing at a post marked "S.M.C. No. 1" and "T.M.C. No. 4", from whence a post marked "W.S.M.M.T.D. No. 1" bears south twenty four (24) degrees forty-nine (49) minutes west, thirty-two and 13/100 (32.13) chains;

thence, south twenty (20) degrees fourteen (14) minutes east four and 63/100 (4.63) chains to post marked "S.M.C. No. 2";

thence south fifty-eight (58) degrees fifteen (15) minutes west eight and thirteen and one half one hundredths (8.13½) chains to post marked "S.M.C. No. 3";

thence north thirty-two (32) degrees fifteen (15) minutes west six hundred (600) feet;

thence north fifty-eight (58) degrees fifteen (15) minutes east across said claim to east side line thereof;

Thence south thirty-nine (39) degrees forty-nine (49) minutes east along said side line to the place of beginning.

All that portion of the surface of the mining claim known as the Head Centre Mine, which covers the top or apex of the ledge, vein or lode of the party of the first part which was recovered by its predecessor, the Western Mining Company, in an action wherein the said Western Mining Company was plaintiff and the Head Centre Consolidated Mining Company was defendant, and all other property and rights granted to or conferred upon the party of the first part, Book 7 of Deeds Mines, pages 468.

A tract of land embracing five (5) acres, heretofore used by the party of the first part as a mill site and upon which its mill and other works are situated, embraced within and forming part of that certain tract known as Rancho San Juan de Boguillas y Nogales, recorded in Book 4 of Deeds of Real Estate, page 677.

Together with all easements and rights owned, held or enjoyed by the party of the first part and all other property owned by the party of the first part, or in which it may have any interest, situated in said mining district, county and territory.

Excepting and reserving, however, certain lands near Contention City in said mining district, now occupied by one John Summers.

Excepting and reserving also all property described in that certain deed dated February 16th, 1882, executed by Josiah H. White to the party of the first part, and recorded in Book 4 of Deeds of Real Estate, page 677, generally known as Rancho San Juan de Boquillas y Nogales, save that portion of said rancho embraced within said mill site and hereinabove expressly mentioned.

17. **Mining Deed, Book 14 d/m, Page 530, dated 7/10/1902, recorded 8/18/1902.**
Grantor: The Tombstone Mill & Mining Company, By: Frederick J. Stimson and Charles Dickinson, Trustees
Grantee: The Tombstone Consolidated Mines Company, LTD of Arizona
Conveys: All interest, mining rights, minerals, buildings, machinery...
Covers: **Defense Lode**, containing about 20.23 Acres. Being Mineral Entry No. 117, Lot No. 88, Patent No. 5504.
East Side Lode, containing 16.90 Acres. Being Mineral Entry No. 84, Lot No. 89, Patent No. 5244.
East Side No. 2 Lode, No. 124, containing about 2.57 Acres.
Escondido Mine, location notice recorded in Book 9 of Mines at Page 205. Said mining claim is a relocation of the "Cut Off" Mining Claim conveyed to The Tombstone Mill and Mining Company and recorded in Book 11 of Deeds of Mines at pages 3, 6, & c.
Gilded Age Lode, being mineral entry No. 51, Lot No. 52, Patent No. 9107.
Girard Mine and the Toughnut South Extension Lode, containing about 11.11 Acres. Being mineral entry No. 59, Lot No. 72, and Patent No. 5308.
Good Enough Lode, being Mineral Entry No. 77, Lot #87.
Horn Silver, metes and bounds description, being the same property described in Book 10 of Deeds, Page 437.
Little Wonder and Hawk Eye mining - metes and bounds. Location notice recorded in Book 3 Records of Mines, Page 436, and 436 Transcribed Records.
Lucky Cuss Lode, containing about 20.56 Acres. Being Mineral Entry No. 116, Lot No. 40. Patent No. 5503.
McCann Mining Claim, location notice record in Book 3, Transcribed Records of Mines at Page 763.
Owl's Last Hoot, containing about 2.57 Acres.
Owl's Nest Lode, containing about 20.10 Acres. Being Mineral Entry No. 11, Lot No. 97.
North Extension Sulphuret Mine, bounded as follows:
Beginning at the northeast corner monument of the Sulphuret Mining claim, and running thence northwesterly along the western boundary line of the "Toughnut" extension claim 250 feet more or less to the Northwest corner of the said "Toughnut Extension" claim;
thence southeasterly along the northern boundary of the "Survey" claim 75 feet more or less to the northwest corner of the said "Survey" claim;
thence southerly along the eastern boundary of the "Survey" and West Side claims 500 feet more or less to the northwest corner monument of the "Sulphuret" mining claim, being the point where the said corner intersects said eastern boundary of the "West Side claim";
thence northeastwardly along the within boundary of the "Sulphuret" 600 feet or thereabouts to the place of beginning.
Sulphuret Mining Claim, consisting of three parcels respectively described as follows:
First: All that portion of the "Tranquility" claim which lies southwesterly from a vertical plane drawn downward indefinitely through the following described line, viz. - a straight line drawn through the point where the southwest end line of said "Tranquility" claim is intersected by the line dividing the ground deeded by the Sulphuret Mining Company to the Contention Consolidated Mining Company from the ground still owned by the Sulphuret Mining Company and extended at right angles to said division line until the said line first above mentioned intersects the northwesterly side line of said Tranquility claim at a point about 41 feet distance from the northwest corner of said Tranquility claim designated by a stake marked "T.M.C. No. 3" (being the same premises which the Tranquility Mining Company by deed recorded in Book 6 Deeds of Mines, pages 132 & c, conveyed to the said North Sulphuret Mining Company in fee.

Second: All that part of the Sulphuret Mining claim officially surveyed the 19th day of February A.D. 1880 bounded as follows: Commencing at a post marked "S.M.C. No. 4" on the west side line of said Sulphuret claim;
thence north $25^{\circ} 56'$, West 10.02 $1/3$ chains to a post marked "S.M.C. No. 5";
thence north 58 degrees fifteen minutes, east 8.30 $1/4$ chains to a post marked "S.M.C. No. 6";
thence south $30^{\circ} 45'$, east 8.56 $1/2$ chains to a post marked "S.M.C. No. 7";
thence south $49^{\circ} 49'$, west one and thirty-nine hundredths chains to a post marked "S.M.C. No. 8"; and "T.M.C. No. 3";
thence south $39^{\circ} 49'$, east 2.30 chains to a point on the east side or line of said Sulphuret claim, being also the southwest end line of the Tranquility Mining claim;
thence south $58^{\circ} 15'$, west 8.04 chains to a point on the west line of said Sulphuret claim;
thence north $32^{\circ} 15'$ west 1.20 chains to a post marked "S.M.C. No. 4; and place of beginning. (Being the same premises which the Sulphuret Mining Company, by deed dated the 9th day of June, A.D. 1881, and recorded in the Recorder's office aforesaid in Book 2 of Deeds of Mines, Page 547 & c, conveyed into the said North Sulphuret Mining Company in fee).

Third: All that part and parcel of the Sulphuret Mine lying between the portion of said mine deeded by the Sulphuret Mining Company to the Contention Consolidated Mining Company, and the portion deeded by said Sulphuret Mining Company to the North Sulphuret Mining Company last above described, and being more particularly described as follows: Commencing at a post marked "N. Sulph." on the west side line of said Sulphuret Mine; and running thence south $32^{\circ} 15'$, East about 150 feet to the point where the west line of the Sulphuret is intersected by the north end line of that portion of the Sulphuret mine deeded to the Contention Consolidated Mining Company;
thence along said last mentioned line north $58^{\circ} 15'$, east 560.19 feet to where said line intersects the east side line of the Sulphuret mine;
thence along said east side line North $39^{\circ} 49'$ west 150 feet, more or less, to a stake marked "N. Sulph";
thence south $58^{\circ} 15'$ west 530.64 feet to the place of beginning. (Being the same premises which the said Sulphuret Mining Company, by deed and recorded in Book 6, Deeds of Claims, Page 135 & c, conveyed to the said North Sulphuret Mining Company in fee). The above three tracts or parcels of land and premises being the same which the North Sulphuret Mining Company recorded in Book 8, Deeds of Mines, Page 171, & c, granted and conveyed to the said The United Sulphuret Mining Company of Arizona in fee; and the same which the said The United Sulphuret Mining Company of Arizona, but its deed, Recorder's office in Book 11, Mining Deeds, pages 40 & c., granted and conveyed to the

Tombstone Mine and Mining Company, the party of the first part hereto.

Survey Lode, containing 1.81 acres more or less. Being Mineral Entry No. 85, Lot No. 95, Patent No. 5245.

Toughnut Lode, being Mineral Entry No. No. 37, Lot No. 41, as per Patent Number 4355.

Tribute Lode, containing 17.81 Acres. Being Mineral Entry No. 86, Lot No. 90.

Way Up Lode, being Mineral Entry No. 79, Lot No. 53, Patent No. 7666.

Wedge Lodge, as Lot No. 123 - metes and bounds designated.

West Side Lode, being Lot No. 91, containing about 20.55 Acres. Being Entry No. 83, Lot No. 91, patented by Patent No. 5249.

All that parcel of land - metes and bounds - being part of Lots 9 & 10 in Block 18 and recorded in Book 12 dre, Page 91.

No Reservation.

22. **Quit Claim Mining Deeds, Book 15 d/m, Page 314, dated 3/26/1903, recorded 3/26/1903.**

Grantor: E. B. Gage (NMS)

Grantee: The Tombstone Consolidated Maines Company, LTD, an Arizona Corporation

Conveys: All property, real personal, or mixed and all interest together with all the dips, spurs and angles, and all the metals, ores, gold and silver...

Covers: **Defense Lode**, 20.33 Acres, Mineral Entry No. 117, Lot No. 88, Patent No. 5504.

East Side Lode, 16.91 Acres, Mineral Entry No. 84, Lot No. 89, Patent No. 5244.

East Side No. 2 Lode, No. 124, 2.57 Acres.

Escandido Mine, located in Book 9 of Mines at Page 205. Said mining claim is a relocation of the "Cut Off" mining claim, and is the same property as that described in Book 11 of Deeds of Mines, at Pages 316.

Gilded Age Lode, Mineral Entry No. 51, Lot No. 52, Patent No. 9107, more particularly described in Book 9, Pages 45-6, Deeds of Mines.

Girard Mine and the Toughnut South Extension Lode, 11.11 Acres, Mineral Entry No. 59, Lot No. 72, Patent No. 5308.

Good Enough Lode, 15.75 Acres, being Mineral Entry No. 77, Lot No. 87.

Hawk Eye Mining Claim, locatio notice recorded in Book 3, Records of Mines, Page 437, Transcribed Records.

The Little Wonder and Hawk Eye parcels of land and premises being described in Book 11, Deeds of Mines, page 594.

Horn Silver Mining Claim, said mine being recorded in Book 9, Records of Mines, Page 426, and in Book 10 of Deeds, Page 437.

Little Wonder Mining Claim, location notice recorded in Book 3, Records of Mines, Page 436, Transcribed Records.

Lucky Cuss Lode, 20.56 Acres, Mineral Entry No. 116, Lot No. 40, Patent No. 5503.

McCann Mining Claim, location notice recorded in Book 3, Transcribed Records of Mines at Page 763.

Narrow Gauge, located January 1st, 1890, Recorded in Book 12, Page 137.

North Extension Sulphuret Mine, bounded as follows:

Beginning at the Northeast corner monument of the "Sulphuret" mining claim; and running thence northwesterly along the Western boundary line of the "Toughnut" extension claim 250 feet more or less to the northwest corner of the said "Toughnut Extension" claim; thence Southeasterly along the northern boundary of the "Survey" claim 75 feet more or less to the Northwest corner of the said "Survey" claim;

thence Southerly along the eastern boundary of the "Survey" and "West Side claims 500 feet more or less to the northwest corner monument of the "Sulphuret" mining; being the point where the said corner intersects said eastern boundary of the "West Side Claim"; thence northeastwardly along the northern boundary of the "Sulphuret" 600 feet or thereabouts to the place of beginning.

Owl's Last Hoot, 4.45 acres.

Owl's Nest Lode, 20.10 Acres, Mineral Entry No. 11, Lot No. 97.

Sulphuret Mining Claim consisting of three parcels respectively described as follows:

First: All that portion of the Tranquility claim which the Tranquility Mining Company by deed dated the 11th day of September A.D. 1882, and recorded in the Recoeder's office of Cochise County aforesaid in

Book 6 of Deeds of Mines, Pages 132 & e, conveyed to the said North Sulphuret Mining Company in fee.

Second: All that part of the Sulphuret Mining claim officially surveyed the 19th day of February A.D. 1880, which the Sulphuret Mining Company, by deed dated the 9th day of June A.D. 1881, and recorded in the Recorder's office aforesaid in Book 2 of Deeds of Mines, pages 547 & c, conveyed unto the said North Sulphuret Mining Company in fee.

Third: All that part and parcel of the Sulphuret Mine lying between the portion of said mine deeded by the Sulphuret Mining Company to the Contention Consolidated Mining Company, and the portion deeded by said Sulphuret Mining Company to the North Sulphuret Mining Company last above described which the said Sulphuret Mining Company, by deed dated the 12th day of September, 1882, and recorded in the Recorder's office aforesaid, in Book 6, Deeds of Mines, page 135 & c, conveyed to the said North Sulphuret Mining Company in fee.

The above three tracts or parcels of land and premises being the same which the North Sulphuret Mining Company, by its deed bearing the date the 29th day of April, A.D. 1884, and recorded in Book 8, Deeds of Mines, pages 171 & c, and the same which is recorded in Book 11, Mining Deeds, page 40.

Survey Lode, 1.81 Acres, Mineral Entry No. 85, Lot No. 95, Patent No. 5245.

Toughnut Lode, 20.66 Acres, Mineral Entry No. 37, Lot No. 41, Patent No. 4355.

Tribute Lode, 17.80 Acres, Mineral Entry No. 86, Lot No. 90.

Way Up Lode, Mineral Entry No. 79, Lot No. 53, Patent No. 7666.

Wedge Lode, Lot No. 123, 11.33 Acres more fully described in U.S. Patent dated September 17th, 1886, recorded in Book 14, page 258, Cochise County Records of Deeds.

West Side Lode, Lot No. 91, 20.55 Acres, being entry No. 83, Patent No. 5249.

All that certain lot or parcel of land - metes and bounds -, being part of Lots 9 and 10 in said Block 18, and the same premises which is recorded in Book 12, Deeds Real Estate, Page 91.

No Reservation.

24. **Quit Claim Mining Deed, Book 27 d/m, Page 335, dated 7/7/1914, recorded 7/7/1914.**

Grantor: A. L. Grow, Acting Trustee in Bankruptcy of the Estate of the Tombstone Consolidated Mines Company, LTD, a corporation, Bankrupt
Grantee: Walter Douglas

Conveys: Those certain Mining Claims in the Tombstone Mining Districts:
All interest together with all the dips, spurs and angles, and all the metals, ores, gold and silver...

Covers: **Alkey**, Patent No. 14930, Book 12, Deeds of Mines, Page 261.
Banner, Patent No. 36238, Book 15, Deeds of Mines, Page 386.
Boss, Patent No. 35876, Book 14, Deeds of Mines, page 594.
Blue Monday, Patent No. 6661, Book 15, Deeds of Mines, Page 458.
Brother Jonathan, Patent No. 9932, Book 8, Deeds of Mines, Page 530.
Chance, Patent No. 24443, Book 11, Deeds of Mines, Page 550.
C.O.D., Patent No. 20949, Book 15, Deeds of Mines, Page 108.
Content, Patent No. 17386, Book 15, Deeds of Mines, Page 297.
Contact, Patent No. 12305, Book 9, Deeds of Mines, Page 536.
Contention, Patent No. 38126, Book 3, Transcribed Deeds of Mines, Page 394.
Cocopah, Patent No. 6278, Book 6, Deeds of Mines, Page 440.
Contentment, Patent No. 17387, Book 15, Deeds of Mines, page 300.
Defence, Patent No. 5504, Book 14, Deeds of Mines, Page 289.

East Side, Patent No. 5244, Book 14, Deeds of Mines, Page 272.
East Side No. 2, Patent No. 9785, Book 14, Deeds of Mines, Page 278.
Emerald, Patent No. 9998, Book 8, Deeds of Mines, Page 600.
Empire, Patent No. 14371, Book 11, Deeds of Mines, Page 76.
Extacy, Patent No. 7420, Book 8, Deeds of Mines, Page 87.
First South Extension of the Toughnut Lode, Patent No. 5308, Book 5, Deeds of Mines, Page 1.
Flora Morrison, Patent No. 9105, Book 8, Deeds of Mines, Page 177.
Gilded Age, Patent No. 9107, Book 9, Deeds of Mines, Page 34.
Good Enough, Patent No. 5111, Book 14, Deeds of Mines, Page 311.
Grand Central, Patent No. 5352, Book 5, Deeds of Mines, Page 24.
Grand Dipper, Patent No. 9997, Book 8, Deeds of Mines, Page 606.
Hard Up, Patent No. 11695, Book 27, Deeds of Mines, Page 278.
Herald, Patent No. 6655, Book 15, Deeds of Mines, Page 261.
Hidden Treasure, Patent No. 25510, Book 11, Deeds of Mines, Page 556.
Last Chance No. 2, Patent No. 21679, Book 11, Deeds of Mines, Page 553.
Lowell, Patent No. 24831, Book 12, Deeds of Mines, Page 615.
Lucky Cuss, Patent No. 5503, Book 14, Deeds of Mines, Page 295.
Maine, Patent No. 9933, Book 8, Deeds of Mines, Page 540.
Mayflower, Patent No. 24832, Book 15, Deeds of Mines, Page 360.
Mexican, Patent No. 12306, Book 9, Deeds of Mines, Page 541.
Moonlight, Patent No. 14658, Book 11, Deeds of Mines, Page 543.
Naumkeag, Patent No. 5403, Book 12, Deeds of Mines, Page 17.
New Year, Patent No. 6311, Book 12, Deeds of Mines, Page 260.
North Point, Patent No. 27531, Book 12, Deeds of Mines, Page 568.
North Extension of Sulphuret, Lot No. 71, notice of location recorded in Book 1, Transcribed Records of Mines, Page 415.
Owl's Last Hoot, Patent No. 22371, Book 27, Deeds of Mines, Page 297.
Owl's Nest, Patent No. 5502, Book 14, Deeds of Mines, Page 319.
Poor X, Patent No. 5095, Book 4, Deeds of Mines, Page 3.
Prompter, Patent No. 10499, Book 27, Deeds of Mines, Page 273.
Revenue, Patent No. 12797, Book 11, Deeds of Mines, Page 24.
San Pedro, Patent No. 6085, Book 27, Deeds of Mines, Page 290.
Shorty, Patent No. 7419, Book 8, Deeds of Mines, Page 93.
Silver Belt, Patent No. 36578, Book 15, Deeds of Mines, Page 382.
Silver Plume, Patent No. 6765, Book 9, Deeds of Mines, Page 497.
Silver Thread, Patent No. 16384, Book 11, Deeds of Mines, Page 564.
South Extension of Sulphuret described in Deed recorded in Book 15, Deeds of Mines, Page 94.
South Extension of Grand Central, Patent No. 7279, Book 7, Deeds of Mines, Page 100.
Standard, Patent No. 24325, Book 11, Deeds of Mines, Page 547.
Sulphuret, Patent No. 5131, Book 5, Deeds of Mines, Page 8.
Survey, Patent No. 5245, Book 14, Deeds of Mines, Page 304.
Survey, Patent No. 7544, Book 7, Deeds of Mines, Page 334.
Sydney, Patent No. 10049, Book 27, Deeds of Mines, Page 293.
Telephone, Patent No. 21569, Book 15, Deeds of Mines, Page 103.
Toughnut, Patent No. 4355, Book 14, Deeds of Mines, Page 263.
Tranquillity, Patent No. 5023, Book 3, Deeds of Mines, Page 565.
Tribute, Patent No. 5246, Book 14, Deeds of Mines, Page 325.

Triple EX, Patent No. 9931, Book 8, Deeds of Mines, Page 536.
Verde, Patent No. 18262, Book 12, Deeds of Mines, Page 265.
Vizina, Patent No. 5156, Book 27, Deeds of Mines, Page 299.
Way Up, Patent No. 5766, Book 5, Deeds of Mines, Page 396.
Wedge, Patent No. 10991, Book 14, Deeds of Mines, Page 258.
West Side, Patent No. 5249, Book 14, Deeds of Mines, Page 283.

One and fifteen-hundredths (1-15/100) acres of "ALTA" patented mine, Patent No. 7982, Book 7, Deeds of Mines, Page 405, fully described in Book 1, Miscellaneous Records, Page 475.

The Northwest portion of "SULPHURET" patented mine, in Book 11, Deeds of Mines, Page 40.

The Southwest portion of "TRANQUILLITY" patented mine, Book 11, Deeds of Mines, Page 40.

The aforesaid "EMPIRE" patented mine, being transferred subject to an unexpired lease of part of the surface ground thereof held by A. L. Grow, which lease by its terms expires June 1st, 1915.

Those certain unpatented lode mining claims situated in said district, county and state, particularly described as follows:

Apache Chief, Location Notice in Book 19, Records of Mines, Page 366.
Aunt Sally, Location Notice in Book 1, Records of Mines, Page 523, in Book 7, Transcribed Records of Mines, Page 47.
Big Comit, Location Notice in Book 5, Records of Mines, Page 472.
Bon Ton (also known as Addie), Location Notice in Book 2, Records of Mines, Page 384, Amended Location Notice in Book 1, Transcribed Records of Mines, Page 209.
Buckskin, Location Notice in Book 29, Records of Mines, Page 179.
Buffalo, Location Notice in Book 32, Records of Mines, Page 254.
Cornell, Location Notice in Book 22, Records of Mines, Page 471.
Emerald South, Location Notice in Book 7, Records of Mines, Page 589.
Erie, Location Notice in Book 18, Records of Mines, Page 542.
Escondido, Location Notice in Book 9, Records of Mines, Page 205.
Florodora, Location Notice recorded in Book 15, Records of Mines, Page 562.
Fortuna, Location Notice recorded in Book 15, Records of Mines, Page 376.
General Grant, Location Notice recorded in Book 19, Records of Mines, Page 407.
Hawk Eye, Location Notice, Book 3, Transcribed Records of Mines, Page 437, and Amended Location Notice in Book 14, Records of Mines, Page 52.
Hawk Eye Little Wonder, Location Notice in Book 14, Records of Mines, Page 52.
Head Centre, Location Notice Book 1, Transcribed Records of Mines, Page 249, and Supplemental Location Notice Book 1, Transcribed Miscellaneous Records, Page 87.
Horn Silver, Location Notice recorded in Book 9, Records of Mines, Page 426.
Houghton, Location Notice in Book 22, Records of Mines, Page 470.
Illinois, Location Notice in Book 19, Records of Mines, Page 6.
Little Comet, Location Notice in Book 8, Records of Mines, Page 236.
Little Wonder, Location Notice in Book 3, Transcribed Records of Mines, Page 436, and Amended Location Notice Book 14, Records of Mines, Page 52.
McCann, Location Notice in Book 3, Transcribed Records of Mines, Page 763.
Michigan, Location Notice in Book 22, Records of Mines, Page 472.
Miners Dream, Location Notice in Book 11, Records of Mines, Page 237.
Narrow Gauge, Location Notice in Book 12, Records of Mines, Page 137.
Ninety Eight, Location Notice in Book 14, Records of Mines, Page 506.
Ninety Nine, Location Notice in Book 15, Records of Mines, Page 65.
Oregon, Location Notice in Book 14, Records of Mines, Page 753, and Amended Location Notice in Book 15, Records of Mines, Page 335.
Protection, Location Notice in Book 14, Records of Mines, Page 528.
San Rafael, Location Notice in Book 3, Transcribed Records of Mines, Page 252.
Silver Brick, Location Notice in Book 11, Records of Mines, Page 390.
Silver Chief, Location Notice in Book 14, Records of Mines, Page 590.
Southern Belle, Mineral Survey No. 815, Lot No. 109, Location Notice in Book 1, Transcribed Records of Mines, Page 275.
Yellow Jacket, Location Notice in Book 1, Transcribed Records of Mines, Page 248, Supplemental Location Notice in Book 1, Transcribed Miscellaneous Records, Page 86.

Page 2 of 3

Together with all dips, spurs and angles, and also all the metals, ores, gold and silver bearing quartz, rock and earth therein, and all the rights, privileges and franchises thereto.

Those certain lots in the city of Tombstone, County of Cochise, State of Arizona.

Lots 15, 17, 19, 20, 21, 22, and 40 feet S.E. end of 23, Block 5.

Lots part of 1 to 10 inclusive, Block 5 1/2.

Lots 5, 6, 13 to 24, inclusive, Block 6.

Lots 1, 5, 6, 11 to 21 inclusive, Block 7.

Lots 1 to 24 inclusive, Block 8.

Lots 1 to 24 inclusive, Block 9.

Lots 1 to 5 inclusive, 8 to 24 inclusive, Block 10.

Lots 6 to 24, inclusive, Block 11.

Lots 9 to 10, Block 18.

Lots 17 and 18, Block 21.

Lots part of 15 and 16 to 22, inclusive, Block 23.

Lots 2 to 10 inclusive, 14 to 23 inclusive, Block 24.

Lots 1 to 4 inclusive, 8, part of 9 to 11, all of 12 to 24 inclusive, Block 25.

Lots 3, 4 part 11, all of 12 and 20, Block 37.

Lots 1, 2, 5 to 20 inclusive, Block 30.

Lots 1 to 8 inclusive, part of 9, 11, 12; all of 23 and 24, Block 39.

Lots 17 and 18, Block 48.

Lots 22, 23 and 24, Block 49.

Lots 5 to 9 inclusive, 13 to 18 inclusive, Block 50.

Lots 15 and 16; 5 to 14 inclusive, 19 and 20, Block 51.

Lots part 1, 3 and 4; all 5, 6, 12, 13 and 14, Block 64.

Lots 4 to 24 inclusive, Block 65.

Lots 1 to 10 inclusive, Block S.

Lots 1, 4 to 22 inclusive, Block D.

Lots 1 to 6 inclusive, Block E.

Lots 1 to 4 inclusive, Block F.

Lots 1 to 10 inclusive, Block G.

Lots 14 and 15, Block O.

Lots part of 3, 4, 5, and 6; all 9 and 10; part 11 and 12; all 13 and 14, Block P.

Lots 1 to 6, 16 to 24, inclusive, Block R.

Lots 1 to 10 inclusive, Block T.

Also that certain lot, piece or parcel of land described in Book 15, Deeds of Mines, Page 306.

That portion of the Mexican grant of land known as San Juan de Las Boquillas y Nogalos on the San Pedro River in said County and Territory upon which is built and situated the quartz mill of the Grand Central Mining Company with a frontage of 40 rods on said river on either side, northerly and southerly of said quartz mill, and running easterly from in a river to the eastern boundary of said grant, that is 80 rods frontage on said river, and running with the same width easterly to the eastern boundary line of said grant, with the said quartz mill in its entire eastern and western line.

Together with all improvement, Tenements, hereditaments, and appurtenances...All mining and milling equipment, boilers, engines...

No Reservation.

Page 323

PATENT & PLAT

General Land Office
No. 5131

245
Mineral Certificate
No. 46

The United States of America.

To all to whom these Presents shall come, Greeting:

Whereas, In pursuance of the provisions of the Revised Statutes of the United States, Chapter Six, Title Thirty-two, there have been deposited in the General Land Office of the United States the Plat and Field Notes of Survey of the claims of Josiah H. White, William C. Parsons and Hamilton Diston upon the Sulphuret Lode

accompanied by the Certificate of the Register of the Land Office at Florence in the Territory of Arizona, whereby it appears that in pursuance of the said Revised Statutes of the United States, the said

Josiah H. White, William C. Parsons and Hamilton Diston

did, on the twenty sixth day of July, A. D. 1880, enter and pay for said mining claim or premises, being Mineral Entry No. 46, in the series of said Office, designated by the Surveyor General as Lot No. 48, embracing a portion of the unreserved public domain, in the Gumbstone Mining District in the County of Pima and Territory of Arizona, in the District of Lands subject to sale at Tucson formerly Florence containing nineteen and thirteen hundredths (19 ¹³/₁₀₀) acres of land, more or less, and, according to the returns on file in the General Land Office bounded, described, and platted as follows with magnetic variation at twelve (12) degrees eighteen (18) minutes East, to wit:

Beginning at corner No. 1, a Post

four (4) inches square, in mound of stones marked "S. M. C. No 1" on one side, and "T. M. C. No 14" on the other side, the same being corner No 4, of Lot No 49, patented to Josiah H. White et al. with their claim upon the Tranquillity Lode, and also corner marked "H. C. M. C. No 14" of Lot No 38, made for the Road Center Lode, from which the Northwest corner of Lot No 38, patented to the Western Mining Company with its claim upon the Contention Mine, bears North twenty four (24) degrees eighteen (18) minutes East at the distance of eight (8) chains and thirty two (32) links, and the S. Mineral Monument, marked "U. S. M. M. T. D. No 1" bears South twenty four (24) degrees forty nine (49) minutes West at the distance of thirty two (32) chains and thirteen (13) links: Thence, from said corner No 1, South twenty (20) degrees fourteen (14) minutes East, four (4) chains and a sixty three (63) links to corner No 2, a Post four (4) inches square, in mound of stones marked "S. M. C. No 15" also a Stake marked "W. H. C. Morris's Mine", from which center of Main Shaft bears South eighty five (85) degrees fifty one (51) minutes West at the distance of one (1) chain and five (5) links: Thence from said corner No 2, South fifty-eight (58) degrees fifteen (15) minutes West, eight (8) chains and thirteen and one half links to corner No 3, a Post four (4) inches square, in mound of stones, marked "S. M. C. No 16". Thence North thirty two (32) degrees fifteen (15) minutes West, twelve (12) chains and thirty three (33) links to corner No 4, a Post four (4) inches square, in mound of stones, marked "S. M. C. No 14" the same being a corner of the East Chance Lode: Thence North twenty five (25) degrees fifty six (56) minutes West, ten (10) chains and one (1) link to corner No 5, a Post four (4) inches square, in mound of stones, marked "S. M. C. No 17" the same being a corner of the Ross Lode: Thence North fifty-eight (58) degrees fifteen (15) minutes East, eight (8) chains

and thirty one (31) links to corner No 6, a Post four (4) inches square, in mound of stones, marked "S. M. C. No 18" the same being a corner of the West Chance Lode: Thence South forty nine (49) degrees fifteen (15) minutes West, one (1) chain and No 8, a Post four (4) inches square, in mound of stones, marked "S. M. C. No 19" on the other side: Thence from said corner No 49, North forty nine (49) degrees fifteen (15) minutes East, one half (54 1/2) links from which Point of stones, marked "S. M. C. No 20" on the other side, bears South twenty eight (28) degrees fifteen (15) minutes East, eight (8) chains and one (1) link, containing (19 1/2) acres of land, been hundred and one (101) said Sulphuret Lode in the following

the center of the Lode, North twenty three (23) degrees forty five (45) minutes East, of one (1) chain and one (1) link, and South twenty three (23) degrees forty five (45) minutes West, of one (1) chain and one (1) link.

and thirty and one quarter (30 $\frac{1}{4}$) links to corner No 6, a
Stake, 2 x 2 inches in size, in mound of stones, marked
S. M. L. No VI. Thence South thirty (30) degrees forty five
(45) minutes East, eight (8) chains and fifty six and one
half (56 $\frac{1}{2}$) links to corner No 7, a Post four (4) inches
square, in mound of stones, marked S. M. L. No VII. Thence
South forty nine (49) degrees forty nine (49) minutes
West, one (1) chain and twenty nine (29) links to corner
No 8, a Post four (4) inches square, in mound of stones,
marked S. M. L. No VIII on one side, and "T. M. L. No III"
on the other side. Thence along southeasterly boundary
of said Lot No 49, South thirty nine (39) degrees forty nine
(49) minutes East, four (4) chains and fifty four and
one half (54 $\frac{1}{2}$) links to a Stake in mound of stones,
from which Initial Monument, a Post in mound
of stones, marked "S. M. L." on one side, and "T. M." on
the other side, bears North eighty three (83) degrees
twenty eight (28) minutes West at the distance of four
(4) chains and ninety seven and one half (97 $\frac{1}{2}$) links,
nine (9) chains and nine (9) links to the place of begin-
ning, containing nineteen and thirteen hundredths
(19 $\frac{13}{100}$) acres of land, more or less, and embracing four-
teen hundred and sixty four (1464) linear feet of the
said Sulphuret Lode, as represented by yellow shading
in the following plat.

From said Initial Monument
the Center of Prospect Shaft bears South twenty three
(23) degrees forty two (42) minutes East at the distance
of one (1) chain and twenty five and one half (25 $\frac{1}{2}$)
links, and Center of said Shaft bears North forty one (41)
degrees forty four (44) minutes West at the distance
of one (1) chain and twelve and one half (12 $\frac{1}{2}$) links.

PLAT

of the Claim of

Josiah H. White et al

upon the

SULPHURET LODE

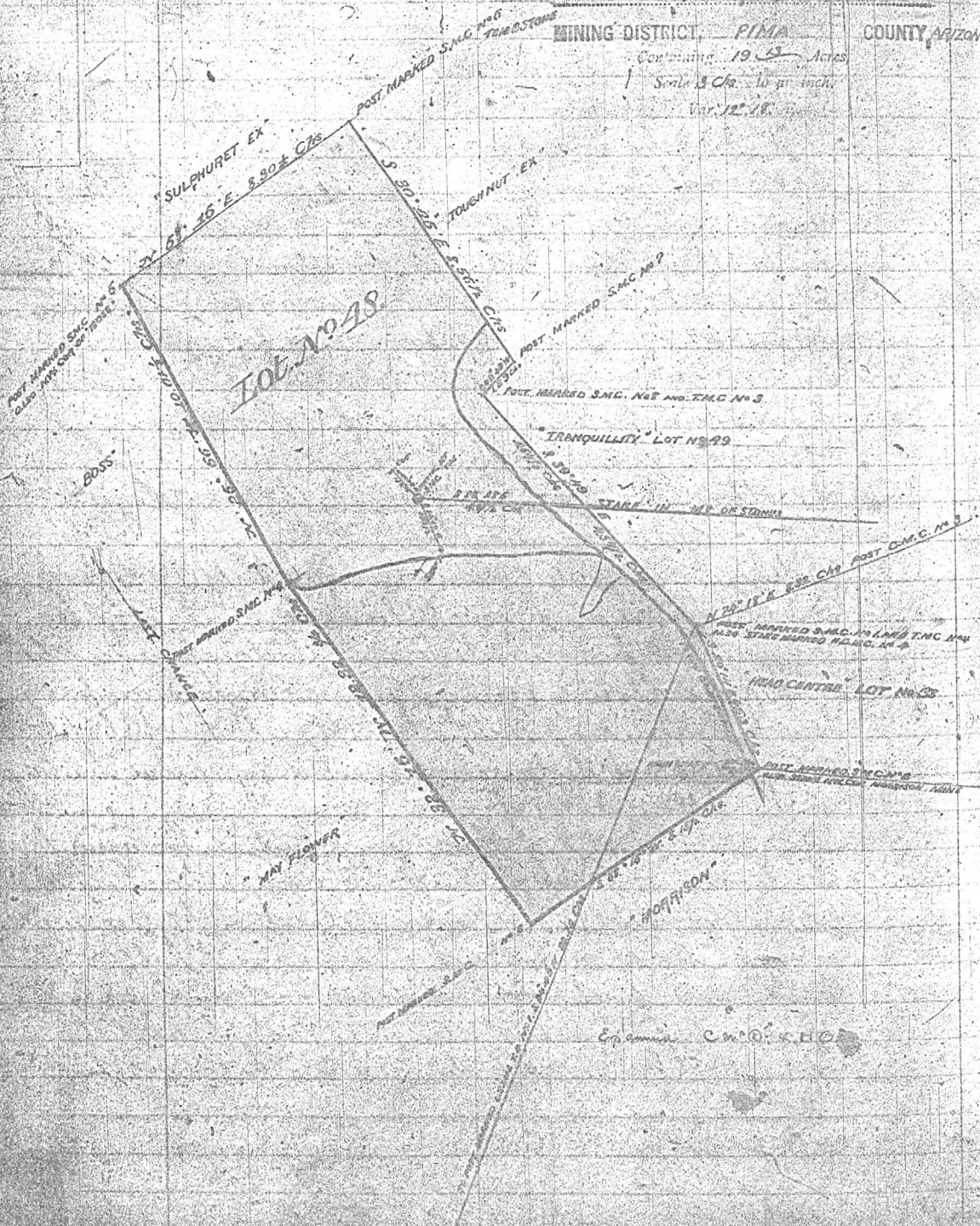
MINING DISTRICT, PIMA

COUNTY, ARIZONA

Containing 19.9 Acres

Scale 3 Ch. to an inch

Var. 12° 18'



Now
station
the
beam
auto
to
and
herein
of the
of Jos
further
press
dred
mini
desse
ente
hode
the
of
pate
in
a pe
the
here
led
the
the
cont
pla
w
the
have
a

Now know ye, that the United States of America, in consideration of the premises, and in conformity with the said Revised Statutes of the United States, Have given and Granted, and by these presents do give and Grant, unto the said

Josiah H. White, William L. Parsons and Hamilton Dorton

and to their heirs and assigns, the said mining premises hereinbefore described as Lot No 48, embracing a portion of the unsurveyed public domain, with the exclusive right of possession and enjoyment of all the land included within the exterior lines of said survey not herein expressly excepted from these presents, and of fourteen hundred and seventy four (1474) linear feet of the said Sulphuret vein, lode, ledge, or deposit for the length hereinbefore described, throughout its entire depth, although it may enter the land adjoining, and also of all other veins, lodes, ledges, or deposits throughout their entire depth, the tops or apices of which lie inside the exterior lines of said survey at the surface extended downward vertically, although such veins, lodes, ledges, or deposits in their downward course may so far depart from a perpendicular as to extend outside the vertical side lines of said survey: Provided, that the right of possession hereby granted to such outside parts of said veins, lodes, ledges, or deposits shall be confined to such portions thereof as lie between vertical planes drawn downward through the end lines of said survey at the surface, so continued in their own direction that such vertical planes will intersect such exterior parts of said veins, lodes, ledges, or deposits: And provided further that nothing in this conveyance shall authorize the grantee herein, their heirs, or assigns to enter upon the surface of a mining claim owned or possessed by another, so have

and To Hold said mining premises, together with all the rights, privileges, immunities, and appurtenances of said several nature thereunto belonging, unto the said

Isaiah H. White, William C. Parsons & Hamilton Weston

and to their heirs, and assigns forever, subject nevertheless to the following conditions and stipulations:

First. That the grant hereby made is restricted to the land hereinafore described as Lot No 48, with fifteen hundred and seventy four (1474) linear feet of the Sulphur vein, lode, ledge, or deposit for the length aforesaid throughout its entire depth as aforesaid, together with all other veins, lodes, ledges, or deposits throughout their entire depths as aforesaid the tops or apexes of which lie inside the exterior lines of said survey.

Second. That the premises hereby conveyed, with the exception of the surface, may be entered by the proprietor of any other vein, lode, ledge or deposit, the top or apex of which lies outside the exterior limits of said survey, should the same in its downward course be found to penetrate, intersect, extend into, or underlie the premises hereby granted, for the purpose of extracting and removing the ore from such other vein, lode, ledge or deposit.

Third. That the premises hereby conveyed shall be held subject to any vested and accrued water rights for mining, agricultural, manufacturing, or other purposes, and rights, to ditches and appurtenances used in connection with such water rights as may be recognized and acknowledged by the local laws, customs and decisions of courts.

Fourth
given to
probable
involved
premises

The test
the law
to be
Office

Se

By the

S. W.

Record

Fourth That in the absence of necessary legislation by Congress, the Legislature of Arizona may provide rules for working the mining claim or premises hereby granted, involving easements, drainage, and other necessary means to its complete development.

In testimony whereof I, Chester A. Arthur, President of the United States of America, have caused these Letters to be made Patent, and the Seal of the General Land Office to be hereunto affixed.



Given under my hand, at the City of Washington, the thirtieth day of November in the year of our Lord one thousand eight hundred and eighty-one, and of the Independence of the United States the one hundred and sixteenth.

By the President: Chester A. Arthur

By Wm H. Crook Secretary

S. W. Clark Recorder of the General Land Office

Recorded Vol 64, Pages 245 to 251 inclusive.

Examined

SULTANA
GEN. M.S. # 262

General Number 262

Lot No. 78

PLAT

of the

-Sultana

MINING CLAIM.

SE. *Tombstone* Mining District, County of *Cachise*
 and Sec. , T. , R. Gila and Salt River Meridian.

Arizona

Claimed by Theodore F. White, Philip Morse

John Masson.

H. G. Howe, U. S. Deputy Surveyor

March 22. 28. 1881.

Containing **76 2.5 Acres**

Scale *Four Chains* to an inch.



Sultana

That the field notes of the survey of the *Sultana* mining claim from which this plat has been made, have been examined and approved and are on file in this office, and I hereby certify that they furnish such an accurate description of said *Sultana* mining claim as will, if incorporated into a patent, accurately to identify the premises; and that such reference is made therein to natural objects or permanent monuments as will perpetuate and fix the locus thereof.

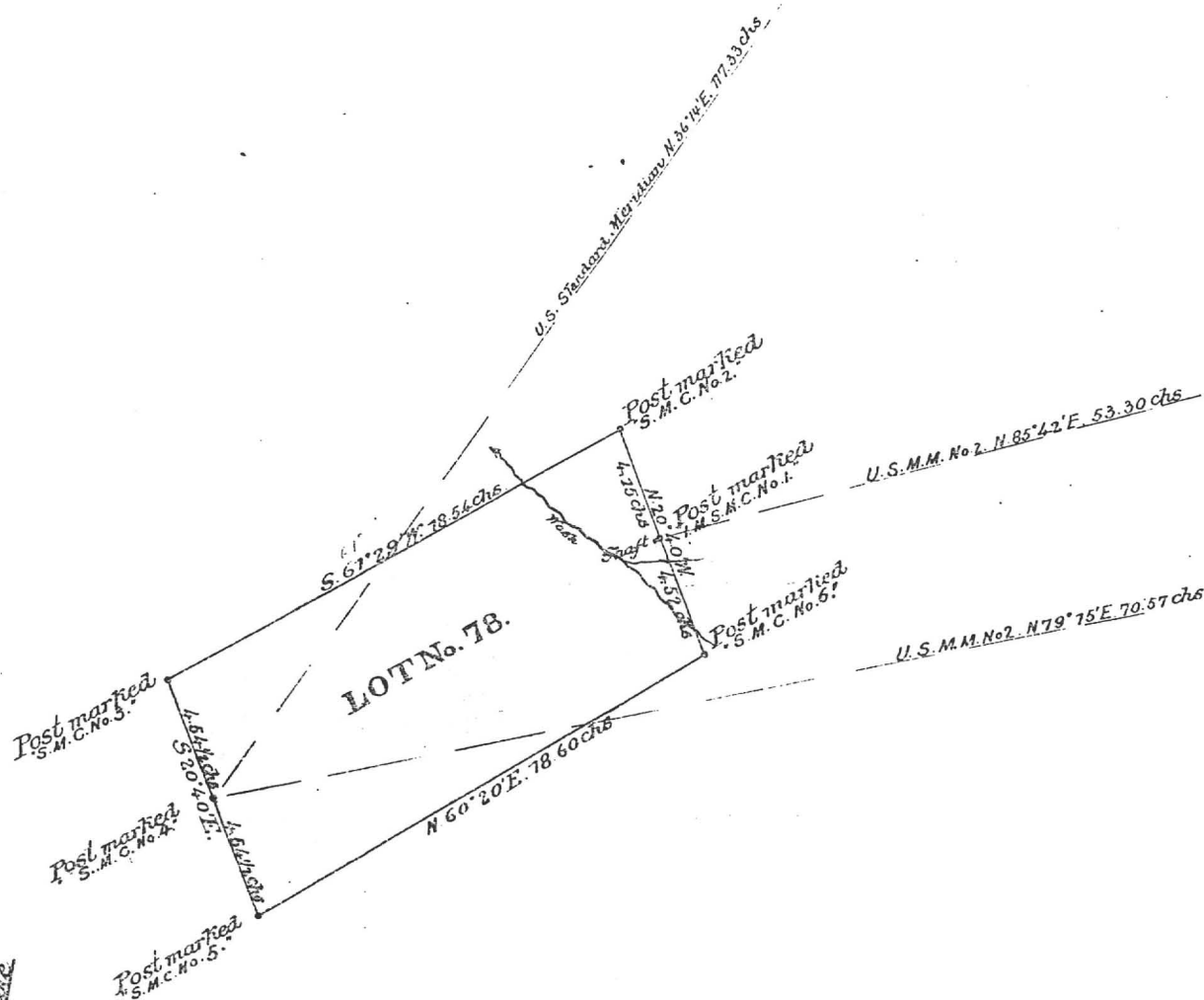
I further certify that the value of the labor and improvements upon said mining claim, placed there by the applicant s and their grantors, is not less than five hundred dollars, and that said improvements consist of

A Shaft 70 feet deep, and 4x6 ft wide.

And I further certify that this is a correct plot of said *Sultana* mining claim or premises, made in conformity with said original field notes of survey thereof.

John Masson
Surveyor-General.

U. S. Surveyor-General's Office,
Tucson, Arizona. *April 30. 1881.*



Silver Cable

Patent No. 6650
Serial No.

SUNSET
GEN. M.S. # 159

U.S.M.M. N°2 on top of Leachy Run Hill

Section 153
Lot No. 50
PLAT

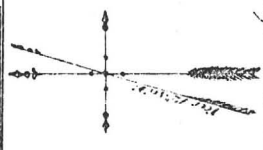
of the
Sublet

MINING CLAIM,
in Leachy Run, Mining District, County of Pima,
and in Sonora, R. Gila and Salt River Meridian.

Claimed by
Chas. W. Sayre & Frank Hall et al.

Surveyed by
W. G. Howe, U.S.
March 19th 1889

Containing 2.7 acres.
Beats 200 feet
to an inch.



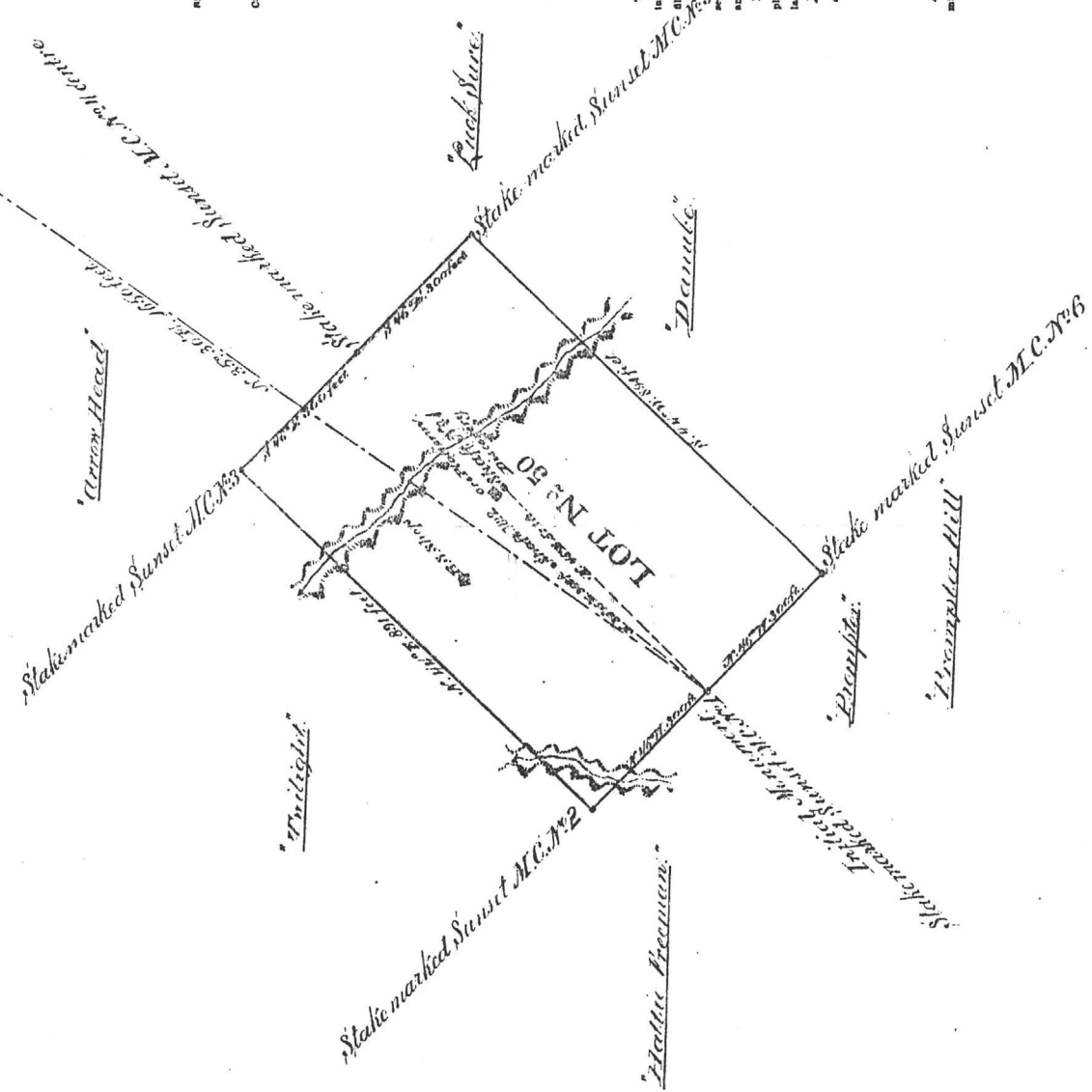
The original field notes of the survey of the Sunset Mining claim, made by me, W. G. Howe, U.S. Surveyor-General, are on file in this office, and I hereby certify that they furnish such an accurate description of said mining claim as will, if incorporated into a patent, serve fully to identify the premises; and that such reference is made therein to natural objects and permanent monuments as will perpetuate and fix the locus thereof.

I further certify that the value of the labor and improvements upon said mining claim, placed thereon by the applicant, and that said improvements consist of
two shafts, blacksmith shop, and
large ore platform.

And I further certify that this is a correct plat of said Sunset Mining claim or premises, made in conformity with said original field notes of survey thereof.

Witness my hand and the seal of the U.S. Surveyor-General's Office,
Tucson, Arizona, April 21st 1889

W. G. Howe, U.S. Surveyor-General.



SUNSET
M.S. # 607

SURVEY NO. 607

PLAT

OF THE

Sunset

MINING CLAIM,

Tombstone Mining District,

Cochise County,

ARIZONA.

Claimed by Des Moines & Tombstone

Mining & Milling Co.

Surveyed by H. G. Howe U. S. D. S.

Jan. 8-11 1884

Containing an Area of 20.58 Acres.

Scale 200 feet to the inch.

Variation $11^{\circ} 25'$ East.

The original Field Notes of the Survey of the

Sunset Mining Claim from which this plat has been made, have been examined and approved and are on file in this office; and I hereby certify that they furnish such an accurate description of said Mining Claim as will, if incorporated into a patent, serve fully to identify the premises; and that such reference is made therein to natural objects and permanent monuments, as will perpetuate and fix the locus thereof.

I further certify that the value of the labor and improvements placed thereon by the applicant or its grantor is not less than Five Hundred Dollars, and that

said improvements consist of

A shaft 4' x 6', 10' deep

12'

11'

16'

10'

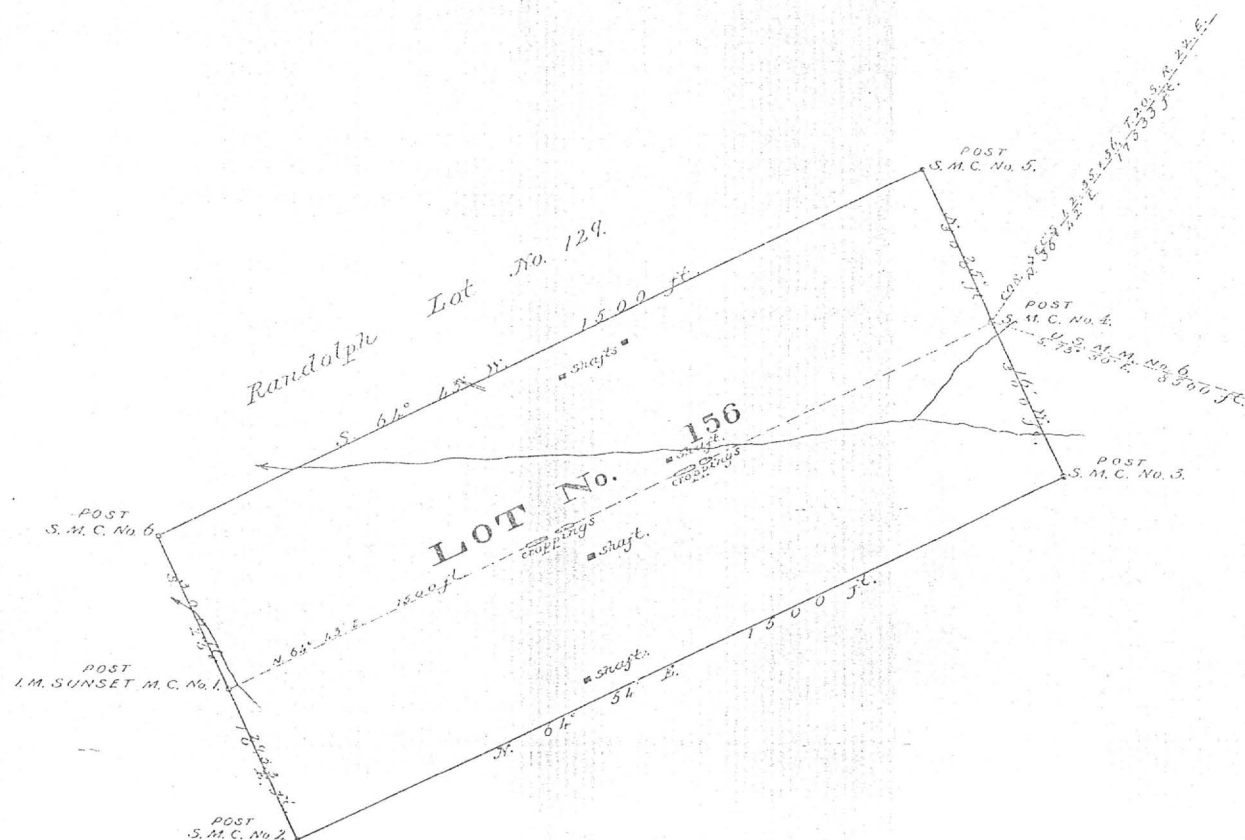
as appears by the report of the Deputy Surveyor and the testimony of two disinterested witnesses.

And I further certify that this is a correct Plat of said Mining Claim, made in conformity with said original Field Notes of the survey thereof.

Adrian J. Johnson
U. S. Surveyor General for Arizona

U. S. Surveyor General's Office,
Tucson, Arizona,

Feb. 25th 1884



02 609 12 022 9
CO BK MP PAR S C

01 21 88
RUN DATE

08 07 85
FILE DATE

PROPERTY STATUS INQUIRY
FOR: MAJ

FOR THE COUNTY
OF: COCHISE

02 609 12 022
CO BK MP PAR S C

----- NAME AND ADDRESS -----

1 ARIZONA BOARD OF REGENTS
4 Z H. T. LUCAS - LAND AGENT
5 UNIVERSITY OF ARIZONA
6 TUCSON AZ 85705

----- LAND -----

USAGE CLASS 9500
ASSMT RATIOS 16
% OF FCV 100
CUR FCV 19,620 AV 3,139
SOURCE ASSESSOR
SITUS
SECTION TOWNSHIP 020 RANGE 022
PARCEL SIZE 12.00 ACRES
VALUATION
BASE 15.99 PER ACRE

----- IMPROVEMENTS -----

USAGE CLASS 0000
ASSMT RATIOS
% OF FCV
FCV'S:
COST
MARKET
COST/MKT
ASSESSOR
CO BOARD
ST BOARD
CUR FCV: AV:

ADDR CODE 251 AVG LAND FCV
MARKET AREA 1 SUB AREA 3
PSC A1

---SALES AND TRANSFER---

DOCKET PAGE

INSTR TYPE
DATE OF SALE
SALE PRICE

----- TAX DATA -----

AREA CODE 0100
EXEMPT STATUS FULL
FCV EXEMPT 3139
LPV EXEMPT 2404
ASSMT RATIOS: LPV LAND IMPR COMB
16.0 16.0 16.0
TOTAL FCV: 19,620 NET AV:
CUR LPV: 15,023 NET AV:

--- PERSONAL PROPERTY ---

CLASS ITEMS FCV RATIO ASSESSED
TOTAL:

----- SPECIAL DISTRICT -----

CODE UNITS CODE UNITS

----- MARKET DATA -----

APP DATE CONSTR YR CLASS STORIES ROOMS GRADE
EXT WALLS ROOF HEAT AIR COND BATH PATIO
PHY COND LIVING GAR/CPT CAPACITY POOL
LEGAL

01 PAT MINES IN TOMBSTONE MNG DIST SUNSET MINE 12.27AC T20 R22

END OF PIC RECORD

SURLEY
GEN. M.S. # 242

CITY OR ADDITION - SEC. LAND DESCRIPTION										SEC. OR LOT	TWP. OR BLK	RANGE	609-12-1	ACRES
SURVEY D. & M. BK 14-18304										20	TOMBSTONE	11-20-22		1.80 ✓
YEAR	RECORD OWNER										SOURCE	ADDRESS		
52	Tombstone Development Co.										7/22/35	Legal on black		

Year	50	51	52	53	54	55	56	57	58	59	60	61	62	63	64	65	No. 166-85-511
CITY OR ADDITION - SEC. LAND DESCRIPTION									SEC. OR LOT	TWP. OR BLK	RANGE	ACRES					
SULPHURET									#48	TOMBSTONE	11-20-22	609-12-1	609-12-2				
												19.129	✓				
												18-173AC	19.73 .956AC				
YEAR	RECORD OWNER									SOURCE	ADDRESS						
52	Tombstone Development Co.									7/22/35							

Patent No. 5245
 1/14/87
 1/14/87

8. **Mining Deed, Book 12 d/m, Page 367, dated 4/28/1899, recorded 4/28/1899.**
Grantor: The Tombstone Mill & Mining Company, a corporation judgment debtor -
By: Cochise Co., Sheriff
Grantee: Waldron J. Cheyney
Conveys: All right, title and interest now and in the future of judgment debtor
together with all the dips, spurs and angles, and all the metals, ores,
gold and silver...
Covers:
- ✓ Defense, Lot No. 88, 20.33 Acres.
 - ✓ East Side, Lot No. 89, 10.90 Acres.
 - ✓ East Side No. 2, Lot No. 124, 2.57 Acres.
 - ✓ Escondido, described in Book 9, Records of Mines, Page 206.
 - ✓ First South Extension Toughnut Mine, Lot No. 72, 11.11 Acres.
 - ✓ Gilded Age Mine, Lot No. 52. Minerals only except Lots.
 - ✓ Goodenough, Lot No. 87, 15.72 Acres.
 - ✓ Hawk Eye-Little Wonder in Book 14, Records of Mines, Page 52.
 - ✓ Horn Silver Mine, Location certificate in Book 9, Records of Mines,
Page 426. Minerals only except Lots.
 - ✓ Lucky Cuss Mines, Lot No. 40, 20.36 Acres.
 - ✓ McCann, described in Book 3, Transcribed Records of Mines, Page 763.
 - ✓ Narrow Guage in Book 12, Records of Mines, Page 137. The last name
claim contains no surface ground.
 - ✓ North Extension of Sulphuret, Lot No. 71, .85 Acre.
 - ✓ Owl's Last Hoot, Lot No. 209, 4.45 Acres.
 - ✓ Owl's Nest, Lot No. 99, 20.11 Acres.
 - ✓ Southwesterly Corner of Tranquillity, part of Lot No. 49, .134 Acre,
described in Book 11 d/m, Page 40.
 - ✓ Surveyor, Lot No. 95, 1.80 Acres. NOTE: Should be Survey.
 - ✓ The Northwesterly portion of the Sulphuret Mine, more particularly
described in Book 11 d/m, Page 40. Said Sulphuret Mine is described
in U.S. Patent as Lot No. 48, 11.30 Acres.
 - ✓ Toughnut Mine, Lot No. 41, 17.80 Acres.
 - ✓ Tribute Mines, Lot No. 90, 17.80 Acres.
 - ✓ Way Up Mine, Lot No. 53, 19.90 Acres. Minerals only except Lots.
 - ✓ Wedge, Lot No. 123, 11.33 Acres.
 - ✓ West Side Mine, Lot No. 91, 20.50 Acres.
 - ✓ Tribute Mine, Lot No. 90, 17.80 Acres.

together with all mills and machinery thereon.
Deed given per judgment against Grantor at Case No. 2029.

9. **Tax Certificate, Book 6 misc., Page 273, dated 3/23/1899, recorded 8/18/1902.**

Grantor: Cochise County Treasurer

Grantee: Sam W. Cheyney

- ✓ Defense Mine #88 - 20.33 Acres.
- ✓ East Side #89 - 10.90 Acres.
- ✓ East Side #2, #124 - 2.57 Acres.
- ✓ First South Extension Toughnut, #72 - 11.11 Acres.
- ✓ Goodenough, #87 - 15.72 Acres.
- ✓ Gilded Age & Lots...
- ✓ Lucky Cuss Mine, #40, 20.56 Acres.
- ✓ North Extension of Sulphuret, #71 - .85 Acres.
- ✓ Owl's Last Hoot, #209 - 4.25 Acres.
- ✓ Owls Nest, #99 - 20.11 Acres.
- ✓ Surveyor, #95 - 1.80 Acres - NOTE: should be Survey.
- ✓ Sulphuret, #48 - 11.33 Acres.
- ✓ Toughnut, #41 - 20.60 Acres.
- ✓ Tribute, #90 - 17.80 Acres.
- ✓ Tranquillity, #49 - 1.54 Acres.
- ✓ West Side, #91 - 20.50 Acres.
- ✓ Way Up & Lots.... - 19.90 Acres.
- ✓ Wedge, #123 - 11.33 Acres
- ✓ Hornsilver Imp. & Girard Mill

NOTE: At end of above document the Grantee assigned all his interest to:
E. B. Gage

Above mines were assessed to Tombstone Mill & Mining Company for
1898 - subject to redemption in one year from date.

No Reservation.

10. **Mining Deed, Book 14 d/m, Page 523, dated 2/6/1901, recorded 8/18/1902.**

Grantor: Waldron J. Cheyney and Fanny P. Cheyney, his wife

Grantee: E. G. Gage

Conveys: All the estate, right, title, interest, property, possession, claims and demand whatsoever.....

Covers: ✓ **Defense**, Lot No. 88 - 20.33 Acres.

✓ **East Side**, Lot No. 89 - 10.90 Acres.

✓ **East No. 2**, Lot No. 124, 2.57 Acres.

✓ **Escondido**, Book 9, Records of Mines, Page 206.

✓ **First South Extension Tough Nut Mine**, designated as Lot No. 72 - 11.11 Acres.

✓ **Gilded Age Mine**, designated as Lot No. 52. The only surface ground of this mine are lots 17, 18, 19, 20, 21, 22, 23 and 24 in Block No. 6, and part of Lot No. 23 in Block No. 5, being forty feet off the southeasterly end thereof, by the width of said lot, according to the Map of Tombstone Townsite.

✓ **Goodenough**, Lot No. 87, 15.72 acres, with improvements thereon.

✓ **Hawk Eye**, Little Wonder, Book 14, Records of Mines, Page 52.

✓ **Horn Silver Mine**, location certificate recorded in Book 9, Record of Mines, Page 426. The only surface ground of this claim are parts of lots 9 and 10 in Block 18, Map of Tombstone townsite, as shown by deed recorded in Book 12, Deeds of Real Estate, Page 9, and improvements thereon.

✓ **Lucky Cuss Mine**, designated as Lot No. 40, 20.36 Acres and improvements thereon.

✓ **McCann** in Book 3, Transcribed Records of Mines, Page 763. Unpatented.

✓ **Narrow Edge**, Book 12, Records of Mines, Page 137. The last named claim contains no surface ground.

✓ **North Extension of Sulphuret**, Lot No. 71, .85 Acre

✓ **Northwest portion of the Sulphuret Mine** described in Book 11, Deeds of Mines, Page 40. Said Sulphuret Mine is designated in the U.S. Patent as Lot No. 48, 11.30 Acres.

✓ **Owl's Last Hoot**, Lot No. 209, 4.45 Acres.

✓ **Owl's Nest**, Lot No. 99, 20.11 Acres.

✓ **Southeasterly Corner Tranquillity**, being part of Lot No. 49, .134 of an Acre, described in Book 11, Deeds of Mines, Page 40.

✓ **Surveyor**, Lot No. 95, 1.80 Acres. NOTE: Should be Survey.

✓ **Tough Nut Mine**, Lot No. 41, 17.80 Acres, together with the improvements thereon.

✓ **Tribute Mine**, designated as Lot No. 90, 17.80 Acres, and improvements thereon.

✓ **Way Up Mine**, designated as Lot No. 53, 19.90 Acres. The only surface ground of this mine are Lots No. 17, 18, 19, 20, 21, 22, 23 & 24 in Block 8 per map of the Tombstone Townsite.

✓ **Wedge**, Lot No. 123, 11.33 Acres.

✓ **West Side Mine**, designated as Lot N. 91, 20.50 Acres and improvements thereon.

Also, those two certain tracts of land situated in the County of Cochise, containing five acres each; both lying and being on the north side of San Pedro River at and near the old Village of Charleston and called the "Gird Mine site" and the "Corbin Mine site."

Together with the mills, machinery and buildings thereon; and all water rights.

No Reservation.

11. Quit Claim Deeds of Mines, Book 14 d/m, Page 517, dated 4/1/1901, recorded 8/18/1902.
- Grantor:** Sam W. Cheyney (NMS)
- Grantee:** E. B. Gage
- Conveys:** Those certain mining claims in the Tombstone Mining District: All the estate, right, title, interest, property, possession, claims and demand whatsoever together with all the dips, spurs and angles, and all the metals, ores, gold and silver...
- Covers:** Defense, Lot No. 88, 20.33 Acres.
East Side, Lot No. 89, 10.90 Acres.
East Side No. 2, Lot No. 124, 2.57 Acres.
Escondito, Book 9, Records of Mines, Page 206. Unpatented Mining Claim.
First South Extension Tough Nut Mine, designated as Lot 72, .11 Acres. NOTE: Acreage is wrong.
Gilded Age Mine, designated as Lot No. 52. The only surface ground of this mine included are lots number 17, 18, 19, 20, 21, 22, 23 and 24 in Block No. 6 and part of Lot No. 23 in Block No. 5 being forty feet off the southeasterly end thereof, by the width of said lot.
Goodenough, Lot No. 87, 15.72 Acres with improvements thereon.
Hawk Eye, Little Wonder, Book 14, Records of Mines, Page 52. Unpatented Mining Claim.
Horn Silver Mine, location certificate recorded in Book 9, Record of Mines, Page 426. The only surface ground of this claim are parts of Lots No. 9 and 10 in Block No. 18 map of Tombstone townsite as shown by deed recorded in Book 12, Deeds of Real Estate, Page 9, and improvements thereon.
Lucky Cuss Mine, designated as Lot No. 40, 20.36 Acres, and improvements thereon.
McCann, in Book 3, Transcribed Records of Mines, Page 763. Unpatented Mining Claim.
Narrow Gauge, Book 12, Records of Mines, Page 137. The last named claim contains no surface ground. Unpatented Mining Claim.
North Extension of Sulphuret, Lot No. 71, .85 Acre.
Northwesterly portion of the Sulphuret Mine described in Book 11. Deeds of Mines, Page 40. Said Sulphuret Mine is designated as Lot No. 48, 11.30 Acres.
Owl's Last Hoot, Lot No. 209, 4.45 Acres.
Owl's Nest, Lot No. 99, 20.11 Acres.
Southwesterly Corner of Tranquillity, being part of Lot No. 49, .134 of an acre, more particular description in Book 11, Deeds of Mines, Page 40.
Surveyor, Lot No. 95, 1.80 Acres. NOTE: Should be Survey.
Tough Nut Mine, designated as Lot No. 41, 17.80 Acres, together with the improvements thereon.
Tribute Mine, designated as Lot No. 90, 17.80 Acres; and improvements thereon.
- Way Up Mine, designated as Lot No. 53, 19.90 Acres. The only surface ground of this mine are the lots situated in the City of Tombstone and number 17, 18, 19, 20, 21, 22, 23 and 24 in Block No. 8.
Wedge, Lot No. 123, 11.33 Acres.
West Side Mine, designated as Lot No. 91, 20.50 Acres and improvements thereon.
Also, those two certain tracts of land situated in the County of Cochise, containing five acres each; both lying and being on the north side of San Pedro River at and near the old Village of Charleston and called the "Gird Mine site" and the Corbin Mine site."
- Together with the mills, machinery and buildings thereon.
- No Reservation.

17. **Mining Deed, Book 14 d/m, Page 530, dated 7/10/1902, recorded 8/18/1902.**
Grantor: The Tombstone Mill & Mining Company, By: Frederick J. Stimson and Charles Dickinson, Trustees
Grantee: The Tombstone Consolidated Mines Company, LTD of Arizona
Conveys: All interest, mining rights, minerals, buildings, machinery...
Covers: **Defense Lode**, containing about 20.23 Acres. Being Mineral Entry No. 117, Lot No. 88, Patent No. 5504.
East Side Lode, containing 16.90 Acres. Being Mineral Entry No. 84, Lot No. 89, Patent No. 5244.
East Side No. 2 Lode, No. 124, containing about 2.57 Acres.
Escondido Mine, location notice recorded in Book 9 of Mines at Page 205. Said mining claim is a relocation of the "Cut Off" Mining Claim conveyed to The Tombstone Mill and Mining Company and recorded in Book 11 of Deeds of Mines at pages 3, 6, & c.
Gilded Age Lode, being mineral entry No. 51, Lot No. 52, Patent No. 9107.
Girard Mine and the Toughnut South Extension Lode, containing about 11.11 Acres. Being mineral entry No. 59, Lot No. 72, and Patent No. 5308.
Good Enough Lode, being Mineral Entry No. 77, Lot #87.
Horn Silver, metes and bounds description, being the same property described in Book 10 of Deeds, Page 437.
Little Wonder and Hawk Eye mining - metes and bounds. Location notice recorded in Book 3 Records of Mines, Page 436, and 436 Transcribed Records.
Lucky Cuss Lode, containing about 20.56 Acres. Being Mineral Entry No. 116, Lot No. 40. Patent No. 5503.
McCann Mining Claim, location notice record in Book 3, Transcribed Records of Mines at Page 763.
Owl's Last Hoot, containing about 2.57 Acres.
Owl's Nest Lode, containing about 20.10 Acres. Being Mineral Entry No. 11, Lot No. 97.
North Extension Sulphuret Mine, bounded as follows:
Beginning at the northeast corner monument of the Sulphuret Mining claim, and running thence northwesterly along the western boundary line of the "Toughnut" extension claim 250 feet more or less to the Northwest corner of the said "Toughnut Extension" claim;
thence southeasterly along the northern boundary of the "Survey" claim 75 feet more or less to the northwest corner of the said "Survey" claim;
thence southerly along the eastern boundary of the "Survey" and West Side claims 500 feet more or less to the northwest corner monument of the "Sulphuret" mining claim, being the point where the said corner intersects said eastern boundary of the "West Side claim";
thence northeastwardly along the within boundary of the "Sulphuret" 600 feet or thereabouts to the place of beginning.
Sulphuret Mining Claim, consisting of three parcels respectively described as follows:
First: All that portion of the "Tranquility" claim which lies southwesterly from a vertical plane drawn downward indefinitely through the following described line, viz. - a straight line drawn through the point where the southwest end line of said "Tranquility" claim is intersected by the line dividing the ground deeded by the Sulphuret Mining Company to the Contention Consolidated Mining Company from the ground still owned by the Sulphuret Mining Company and extended at right angles to said division line until the said line first above mentioned intersects the northwesterly side line of said Tranquility claim at a point about 41 feet distance from the northwest corner of said Tranquility claim designated by a stake marked "T.M.C. No. 3" (being the same premises which the Tranquility Mining Company by deed recorded in Book 6 Deeds of Mines, pages 132 & c, conveyed to the said North Sulphuret Mining Company in fee.

Second: All that part of the Sulphuret Mining claim officially surveyed the 19th day of February A.D. 1880 bounded as follows: Commencing at a post marked "S.M.C. No. 4" on the west side line of said Sulphuret claim;
thence north 25° 56', West 10.02 1/3 chains to a post marked "S.M.C. No. 5";
thence north 58 degrees fifteen minutes, east 8.30 1/4 chains to a post marked "S.M.C. No. 6";
thence south 30° 45', east 8.56 1/2 chains to a post marked "S.M.C. No. 7";
thence south 49° 49', west one and thirty-nine hundredths chains to a post marked "S.M.C. No. 8"; and "T.M.C. No. 3";
thence south 39° 49', east 2.30 chains to a point on the east side or line of said Sulphuret claim, being also the southwest end line of the Tranquility Mining claim;
thence south 58° 15', west 8.04 chains to a point on the west line of said Sulphuret claim;
thence north 32° 15' west 1.20 chains to a post marked "S.M.C. No. 4; and place of beginning. (Being the same premises which the Sulphuret Mining Company, by deed dated the 9th day of June, A.D. 1881, and recorded in the Recorder's office aforesaid in Book 2 of Deeds of Mines, Page 547 & c, conveyed into the said North Sulphuret Mining Company in fee).

Third: All that part and parcel of the Sulphuret Mine lying between the portion of said mine deeded by the Sulphuret Mining Company to the Contention Consolidated Mining Company, and the portion deeded by said Sulphuret Mining Company to the North Sulphuret Mining Company last above described, and being more particularly described as follows: Commencing at a post marked "N. Sulph." on the west side line of said Sulphuret Mine; and running thence south 32° 15', East about 150 feet to the point where the west line of the Sulphuret is intersected by the north end line of that portion of the Sulphuret mine deeded to the Contention Consolidated Mining Company;
thence along said last mentioned line north 58° 15', east 560.19 feet to where said line intersects the east side line of the Sulphuret mine;
thence along said east side line North 39° 49' west 150 feet, more or less, to a stake marked "N. Sulph";
thence south 58° 15' west 530.64 feet to the place of beginning. (Being the same premises which the said Sulphuret Mining Company, by deed and recorded in Book 6, Deeds of Claims, Page 135 & c, conveyed to the said North Sulphuret Mining Company in fee). The above three tracts or parcels of land and premises being the same which the North Sulphuret Mining Company recorded in Book 8, Deeds of Mines, Page 171, &c, granted and conveyed to the said The United Sulphuret Mining Company of Arizona in fee; and the same which the said The United Sulphuret Mining Company of Arizona, but its deed, Recorder's office in Book 11, Mining Deeds, pages 40 &c., granted and conveyed to the

Tombstone Mine and Mining Company, the party of the first part hereto.

Survey Lode, containing 1.81 acres more or less. Being Mineral Entry No. 85, Lot No. 95, Patent No. 5245.

Toughnut Lode, being Mineral Entry No. No. 37, Lot No. 41, as per Patent Number 4355.

Tribute Lode, containing 17.81 Acres. Being Mineral Entry No. 86, Lot No. 90.

Way Up Lode, being Mineral Entry No. 79, Lot No. 53, Patent No. 7666.

Wedge Lodge, as Lot No. 123 - metes and bounds designated.

West Side Lode, being Lot No. 91, containing about 20.55 Acres. Being Entry No. 83, Lot No. 91, patented by Patent No. 5249.

All that parcel of land - metes and bounds - being part of Lots 9 & 10 in Block 18 and recorded in Book 12 dre, Page 91.

No Reservation.

22. **Quit Claim Mining Deeds, Book 15 d/m, Page 314, dated 3/26/1903, recorded 3/26/1903.**

Grantor: E. B. Gage (NMS)

Grantee: The Tombstone Consolidated Maines Company, LTD, an Arizona Corporation

Conveys: All property, real personal, or mixed and all interest together with all the dips, spurs and angles, and all the metals, ores, gold and silver...

Covers: **Defense Lode**, 20.33 Acres, Mineral Entry No. 117, Lot No. 88, Patent No. 5504.

East Side Lode, 16.91 Acres, Mineral Entry No. 84, Lot No. 89, Patent No. 5244.

East Side No. 2 Lode, No. 124, 2.57 Acres.

Escandido Mine, located in Book 9 of Mines at Page 205. Said mining claim is a relocation of the "Cut Off" mining claim, and is the same property as that described in Book 11 of Deeds of Mines, at Pages 316.

Gilded Age Lode, Mineral Entry No. 51, Lot No. 52, Patent No. 9107, more particularly described in Book 9, Pages 45-6, Deeds of Mines.

Girard Mine and the Toughnut South Extension Lode, 11.11 Acres, Mineral Entry No. 59, Lot No. 72, Patent No. 5308.

Good Enough Lode, 15.75 Acres, being Mineral Entry No. 77, Lot No. 87.

Hawk Eye Mining Claim, locatio notice recorded in Book 3, Records of Mines, Page 437, Transcribed Records.

The Little Wonder and Hawk Eye parcels of land and premises being described in Book 11, Deeds of Mines, page 594.

Horn Silver Mining Claim, said mine being recorded in Book 9, Records of Mines, Page 426, and in Book 10 of Deeds, Page 437.

Little Wonder Mining Claim, location notice recorded in Book 3, Records of Mines, Page 436, Transcribed Records.

Lucky Cuss Lode, 20.56 Acres, Mineral Entry No. 116, Lot No. 40, Patent No. 5503.

McCann Mining Claim, location notice recorded in Book 3, Transcribed Records of Mines at Page 763.

Narrow Guage, located January 1st, 1890, Recorded in Book 12, Page 137.

North Extension Sulphuret Mine, bounded as follows:

Beginning at the Northeast corner monument of the "Sulphuret" mining claim; and running thence northwesterly along the Western boundary line of the "Toughnut" extension claim 250 feet more or less to the northwest corner of the said "Toughnut Extension" claim; thence Southeasterly along the northern boundary of the "Survey" claim 75 feet more or less to the Northwest corner of the said "Survey" claim;

thence Southerly along the eastern boundary of the "Survey" and "West Side claims 500 feet more or less to the northwest corner monument of the "Sulphuret" mining; being the point where the said corner intersects said eastern boundary of the "West Side Claim"; thence northeastwardly along the northern boundary of the "Sulphuret" 600 feet or thereabouts to the place of beginning.

Owl's Last Hoot, 4.45 acres.

Owl's Nest Lode, 20.10 Acres, Mineral Entry No. 11, Lot No. 97.

Sulphuret Mining Claim consisting of three parcels respectively described as follows:

First: All that portion of the Tranquility claim which the Tranquility Mining Company by deed dated the 11th day of September A.D. 1882, and recorded in the Recoeder's office of Cochise County aforesaid in

Book 6 of Deeds of Mines, Pages 132 & e, conveyed to the said North Sulphuret Mining Company in fee.

Second: All that part of the Sulphuret Mining claim officially surveyed the 19th day of February A.D. 1880, which the Sulphuret Mining Company, by deed dated the 9th day of June A.D. 1881, and recorded in the Recorder's office aforesaid in Book 2 of Deeds of Mines, pages 547 & c, conveyed unto the said North Sulphuret Mining Company in fee.

Third: All that part and parcel of the Sulphuret Mine lying between the portion of said mine deeded by the Sulphuret Mining Company to the Contention Consolidated Mining Company, and the portion deeded by said Sulphuret Mining Company to the North Sulphuret Mining Company last above described which the said Sulphuret Mining Company, by deed dated the 12th day of September, 1882, and recorded in the Recorder's office aforesaid, in Book 6, Deeds of Mines, page 135 & c, conveyed to the said North Sulphuret Mining Company in fee.

The above three tracts or parcels of land and premises being the same which the North Sulphuret Mining Company, by its deed bearing the date the 29th day of April, A.D. 1884, and recorded in Book 8, Deeds of Mines, pages 171 & c, and the same which is recorded in Book 11, Mining Deeds, page 40.

Survey Lode, 1.81 Acres, Mineral Entry No. 85, Lot No. 95, Patent No. 5245.

Toughnut Lode, 20.66 Acres, Mineral Entry No. 37, Lot No. 41, Patent No. 4355.

Tribute Lode, 17.80 Acres, Mineral Entry No. 86, Lot No. 90.

Way Up Lode, Mineral Entry No. 79, Lot No. 53, Patent No. 7666.

Wedge Lode, Lot No. 123, 11.33 Acres more fully described in U.S. Patent dated September 17th, 1886, recorded in Book 14, page 258, Cochise County Records of Deeds.

West Side Lode, Lot No. 91, 20.55 Acres, being entry No. 83, Patent No. 5249.

All that certain lot or parcel of land - metes and bounds -, being part of Lots 9 and 10 in said Block 18, and the same premises which is recorded in Book 12, Deeds Real Estate, Page 91.

No Reservation.

24. **Quit Claim Mining Deed, Book 27 d/m, Page 335, dated 7/7/1914, recorded 7/7/1914.**
- Grantor:** A. L. Grow, Acting Trustee in Bankruptcy of the Estate of the Tombstone Consolidated Mines Company, LTD, a corporation, Bankrupt
- Grantee:** Walter Douglas
- Conveys:** Those certain Mining Claims in the Tombstone Mining Districts: All interest together with all the dips, spurs and angles, and all the metals, ores, gold and silver...
- Covers:** Alkey, Patent No. 14930, Book 12, Deeds of Mines, Page 261.
Banner, Patent No. 36238, Book 15, Deeds of Mines, Page 386.
Boss, Patent No. 35876, Book 14, Deeds of Mines, page 594.
Blue Monday, Patent No. 6661, Book 15, Deeds of Mines, Page 458.
Brother Jonathan, Patent No. 9932, Book 8, Deeds of Mines, Page 530.
Chance, Patent No. 24443, Book 11, Deeds of Mines, Page 550.
C.O.D., Patent No. 20949, Book 15, Deeds of Mines, Page 108.
Content, Patent No. 17386, Book 15, Deeds of Mines, Page 297.
Contact, Patent No. 12305, Book 9, Deeds of Mines, Page 536.
Contention, Patent No. 38126, Book 3, Transcribed Deeds of Mines, Page 394.
Cocopah, Patent No. 6278, Book 6, Deeds of Mines, Page 440.
Contentment, Patent No. 17387, Book 15, Deeds of Mines, page 300.
Defence, Patent No. 5504, Book 14, Deeds of Mines, Page 289.
East Side, Patent No. 5244, Book 14, Deeds of Mines, Page 272.
East Side No. 2, Patent No. 9785, Book 14, Deeds of Mines, Page 278.
Emerald, Patent No. 9998, Book 8, Deeds of Mines, Page 600.
Empire, Patent No. 14371, Book 11, Deeds of Mines, Page 76.
Extacy, Patent No. 7420, Book 8, Deeds of Mines, Page 87.
First South Extension of the Toughnut Lode, Patent No. 5308, Book 5, Deeds of Mines, Page 1.
Flora Morrison, Patent No. 9105, Book 8, Deeds of Mines, Page 177.
Gilded Age, Patent No. 9107, Book 9, Deeds of Mines, Page 34.
Good Enough, Patent No. 5111, Book 14, Deeds of Mines, Page 311.
Grand Central, Patent No. 5352, Book 5, Deeds of Mines, Page 24.
Grand Dipper, Patent No. 9997, Book 8, Deeds of Mines, Page 606.
Hard Up, Patent No. 11695, Book 27, Deeds of Mines, Page 278.
Herald, Patent No. 6655, Book 15, Deeds of Mines, Page 261.
Hidden Treasure, Patent No. 25510, Book 11, Deeds of Mines, Page 556.
Last Chance No. 2, Patent No. 21679, Book 11, Deeds of Mines, Page 553.
Lowell, Patent No. 24831, Book 12, Deeds of Mines, Page 615.
Lucky Cuss, Patent No. 5503, Book 14, Deeds of Mines, Page 295.
Maine, Patent No. 9933, Book 8, Deeds of Mines, Page 540.
Mayflower, Patent No. 24832, Book 15, Deeds of Mines, Page 360.
Mexican, Patent No. 12306, Book 9, Deeds of Mines, Page 541.
Moonlight, Patent No. 14658, Book 11, Deeds of Mines, Page 543.
Naumkeag, Patent No. 5403, Book 12, Deeds of Mines, Page 17.
New Year, Patent No. 6311, Book 12, Deeds of Mines, Page 260.
North Point, Patent No. 27531, Book 12, Deeds of Mines, Page 568.
North Extension of Sulphuret, Lot No. 71, notice of location recorded in Book 1, Transcribed Records of Mines, Page 415.
Owl's Last Hoot, Patent No. 22371, Book 27, Deeds of Mines, Page 297.
Owl's Nest, Patent No. 5502, Book 14, Deeds of Mines, Page 319.
Poor X, Patent No. 5095, Book 4, Deeds of Mines, Page 3.
Prompter, Patent No. 10499, Book 27, Deeds of Mines, Page 273.
Revenue, Patent No. 12797, Book 11, Deeds of Mines, Page 24.
San Pedro, Patent No. 6085, Book 27, Deeds of Mines, Page 290.
Shorty, Patent No. 7419, Book 8, Deeds of Mines, Page 93.
Silver Belt, Patent No. 36578, Book 15, Deeds of Mines, Page 382.
Silver Plume, Patent No. 6765, Book 9, Deeds of Mines, Page 497.
Silver Thread, Patent No. 16384, Book 11, Deeds of Mines, Page 564.
South Extension of Sulphuret described in Deed recorded in Book 15, Deeds of Mines, Page 94.
South Extension of Grand Central, Patent No. 7279, Book 7, Deeds of Mines, Page 100.
Standard, Patent No. 24325, Book 11, Deeds of Mines, Page 547.
Sulphuret, Patent No. 5131, Book 5, Deeds of Mines, Page 8.
Survey, Patent No. 5245, Book 14, Deeds of Mines, Page 304.
Survey, Patent No. 7544, Book 7, Deeds of Mines, Page 334.
Sydney, Patent No. 10049, Book 27, Deeds of Mines, Page 293.
Telephone, Patent No. 21569, Book 15, Deeds of Mines, Page 103.
Toughnut, Patent No. 4355, Book 14, Deeds of Mines, Page 263.
Tranquillity, Patent No. 5023, Book 3, Deeds of Mines, Page 565.
Tribute, Patent No. 5246, Book 14, Deeds of Mines, Page 325.

Triple EX, Patent No. 9931, Book 8, Deeds of Mines, Page 536.
Verde, Patent No. 18262, Book 12, Deeds of Mines, Page 265.
Vizina, Patent No. 5156, Book 27, Deeds of Mines, Page 299.
Way Up, Patent No. 5766, Book 5, Deeds of Mines, Page 396.
Wedge, Patent No. 10991, Book 14, Deeds of Mines, Page 258.
West Side, Patent No. 5249, Book 14, Deeds of Mines, Page 283.

One and fifteen-hundredths (1-15/100) acres of "ALTA" patented mine, Patent No. 7982, Book 7, Deeds of Mines, Page 405, fully described in Book 1, Miscellaneous Records, Page 475.

The Northwest portion of "SULPHURET" patented mine, in Book 11, Deeds of Mines, Page 40.

The Southwest portion of "TRANQUILLITY" patented mine, Book 11, Deeds of Mines, Page 40.

The aforesaid "EMPIRE" patented mine, being transferred subject to an unexpired lease of part of the surface ground thereof held by A. L. Grow, which lease by its terms expires June 1st, 1915.

Those certain unpatented lode mining claims situated in said district, county and state, particularly described as follows:

Apache Chief, Location Notice in Book 19, Records of Mines, Page 366.
Aunt Sally, Location Notice in Book 1, Records of Mines, Page 523, in Book 7, Transcribed Records of Mines, Page 47.
Big Comit, Location Notice in Book 5, Records of Mines, Page 472.
Bon Ton (also known as Addie"), Location Notice in Book 2, Records of Mines, Page 384, Amended Location Notice in Book 1, Transcribed Records of Mines, Page 209.
Buckskin, Location Notice in Book 29, Records of Mines, Page 179.
Buffalo, Location Notice in Book 32, Records of Mines, Page 254.
Cornell, Location Notice in Book 22, Records of Mines, Page 471.
Emerald South, Location Notice in Book 7, Records of Mines, Page 589.
Erie, Location Notice in Book 18, Records of Mines, Page 542.
Escondido, Location Notice in Book 9, Records of Mines, Page 205.
Florodora, Location Notice recorded in Book 15, Records of Mines, Page 562.
Fortuna, Location Notice recorded in Book 15, Records of Mines, Page 376.
General Grant, Location Notice recorded in Book 19, Records of Mines, Page 407.
Hawk Eye, Location Notice, Book 3, Transcribed Records of Mines, Page 437, and Amended Location Notice in Book 14, Records of Mines, Page 52.
Hawk Eye Little Wonder, Location Notice in Book 14, Records of Mines, Page 52.
Head Centre, Location Notice Book 1, Transcribed Records of Mines, Page 249, and Supplemental Location Notice Book 1, Transcribed Miscellaneous Records, Page 87.
Horn Silver, Location Notice recorded in Book 9, Records of Mines, Page 426.
Houghton, Location Notice in Book 22, Records of Mines, Page 470.
Illinois, Location Notice in Book 19, Records of Mines, Page 6.
Little Comet, Location Notice in Book 8, Records of Mines, Page 236.
Little Wonder, Location Notice in Book 3, Transcribed Records of Mines, Page 436, and Amended Location Notice Book 14, Records of Mines, Page 52.
McCann, Location Notice in Book 3, Transcribed Records of Mines, Page 763.
Michigan, Location Notice in Book 22, Records of Mines, Page 472.
Miners Dream, Location Notice in Book 11, Records of Mines, Page 237.
Narrow Gauge, Location Notice in Book 12, Records of Mines, Page 137.
Ninety Eight, Location Notice in Book 14, Records of Mines, Page 506.
Ninety Nine, Location Notice in Book 15, Records of Mines, Page 65.
Oregon, Location Notice in Book 14, Records of Mines, Page 753, and Amended Location Notice in Book 15, Records of Mines, Page 335.
Protection, Location Notice in Book 14, Records of Mines, Page 528.
San Rafael, Location Notice in Book 3, Transcribed Records of Mines, Page 252.
Silver Brick, Location Notice in Book 11, Records of Mines, Page 390.
Silver Chief, Location Notice in Book 14, Records of Mines, Page 590.
Southern Belle, Mineral Survey No. 815, Lot No. 109, Location Notice in Book 1, Transcribed Records of Mines, Page 275.
Yellow Jacket, Location Notice in Book 1, Transcribed Records of Mines, Page 248, Supplemental Location Notice in Book 1, Transcribed Miscellaneous Records, Page 86.

Page 143

Together with all dips, spurs and angles, and also all the metals, ores, gold and silver bearing quartz, rock and earth therein, and all the rights, privileges and franchises thereto.

Those certain lots in the city of Tombstone, County of Cochise, State of Arizona.

Lots 15, 17, 19, 20, 21, 22, and 40 feet S.E. end of 23, Block 5.

Lots part of 1 to 10 inclusive, Block 5 1/2.

Lots 5, 6, 13 to 24, inclusive, Block 6.

Lots 1, 5, 6, 11 to 21 inclusive, Block 7.

Lots 1 to 24 inclusive, Block 8.

Lots 1 to 24 inclusive, Block 9.

Lots 1 to 5 inclusive, 8 to 24 inclusive, Block 10.

Lots 6 to 24, inclusive, Block 11.

Lots 9 to 10, Block 18.

Lots 17 and 18, Block 21.

Lots part of 15 and 16 to 22, inclusive, Block 23.

Lots 2 to 10 inclusive, 14 to 23 inclusive, Block 24.

Lots 1 to 4 inclusive, 8, part of 9 to 11, all of 12 to 24 inclusive, Block 25.

Lots 3, 4 part 11, all of 12 and 20, Block 37.

Lots 1, 2, 5 to 20 inclusive, Block 30.

Lots 1 to 8 inclusive, part of 9, 11, 12; all of 23 and 24, Block 39.

Lots 17 and 18, Block 48.

Lots 22, 23 and 24, Block 49.

Lots 5 to 9 inclusive, 13 to 18 inclusive, Block 50.

Lots 15 and 16; 5 to 14 inclusive, 19 and 20, Block 51.

Lots part 1, 3 and 4; all 5, 6, 12, 13 and 14, Block 64.

Lots 4 to 24 inclusive, Block 65.

Lots 1 to 10 inclusive, Block S.

Lots 1, 4 to 22 inclusive, Block D.

Lots 1 to 6 inclusive, Block E.

Lots 1 to 4 inclusive, Block F.

Lots 1 to 10 inclusive, Block G.

Lots 14 and 15, Block O.

Lots part of 3, 4, 5, and 6; all 9 and 10; part 11 and 12; all 13 and 14, Block P.

Lots 1 to 6, 16 to 24, inclusive, Block R.

Lots 1 to 10 inclusive, Block T.

Also that certain lot, piece or parcel of land described in Book 15, Deeds of Mines, Page 306.

That portion of the Mexican grant of land known as San Juan de Las Boquillas y Nogalos on the San Pedro River in said County and Territory upon which is built and situated the quartz mill of the Grand Central Mining Company with a frontage of 40 rods on said river on either side, northerly and southerly of said quartz mill, and running easterly from in a river to the eastern boundary of said grant, that is 80 rods frontage on said river, and running with the same width easterly to the eastern boundary line of said grant, with the said quartz mill in its entire eastern and western line.

Together with all improvement, Tenements, hereditaments, and appurtenances...All mining and milling equipment, boilers, engines...
No Reservation.

Page 306

PATENT & PLAT

THE UNITED STATES OF AMERICA

To all to whom these presents shall come, Greeting:

WHEREAS, in pursuance of the provisions of the Revised Statutes of the United States, Chapter Six, Title Thirty-two, there have been deposited in the General Land Office of the United States the Plat and Field Notes of survey of the claim of the Tombstone Mill and Mining Company upon the

Survey Lode

accompanied by the Certificate of the Register of the Land Office at Tucson, in the Territory of Arizona, whereby it appears that, in pursuance of the said Revised Statutes of the United States, the said

Tombstone Mill and Mining Company

did, on the thirty first day of October, A. D. 1881, enter and pay for said mining claim or premises, being Mineral Entry No. 85, in the series of said Office, designated by the Surveyor General as Lot No. 95, embracing a portion of the unsurveyed public domain

in the Tombstone Mining District in the County of Cochise and Territory of Arizona, in the District of Lands subject to sale at Tucson, containing one and eighty hundredths (80) acres of land, more or less.

and, according to the returns on file in the General Land Office, bounded, described, and platted as follows, with magnetic variation at eleven (11) degrees thirty (30) minutes East, to wit:

Beginning at a Post four (4) inches square, in mound of stones marked B. M. Survey No. 6 No. 1, the same being corner No. 2, of Lot No. 75, made for the claim of the Kirah Gold and Silver Mining Company upon the North Extension Sulphuret Lode, and also corner No. 3, of Lot No. 41, patented to the Tombstone Gold and Silver Mill and Mining Company.

upon the Tough Nut Lode, from which a shaft
 bears North fifty two (52) degrees ten (10) minutes West, at the
 distance of one hundred and fifty three and three tenths
 (153 $\frac{3}{10}$) feet. Thence, from said Post along Southwesterly boundary
 of said Lot No 71, South forty eight (48) degrees twenty six (26)
 minutes East, ninety eight and seven tenths (98 $\frac{7}{10}$) feet to
 the Northeast corner of the claim, a Post four (4) inches
 square, in mound of stones, marked "S. M. C. No 2" the
 same being corner No 3, of said Lot No 71. Thence, along
 Northwesterly boundary of said Lot No 71, South forty
 three (43) degrees ten (10) minutes West, one hundred and
 forty three tenths (140 $\frac{3}{10}$) feet to the Southeast corner of
 the claim, a Post four (4) inches square, in mound of
 stones, marked "S. M. C. No 3" the same being corner No
 3, of Lot No 91, made for the claim of the Tombstone Mill
 and Mining Company upon the West Side Lode, from
 which U. S. Mineral Monument No 1, bears South forty five
 (45) minutes West at the distance of twenty eight hundred
 and eighty five (2885) feet. Thence from said Southeast corner,
 along Northeasterly boundary of said Lot No 91, North forty
 six (46) degrees forty six (46) minutes West, two hundred and
 seventy nine and five tenths (279 $\frac{5}{10}$) feet to center of shaft,
 three hundred (300) feet to center Monument of said Lot No
 91, marked U. S. M. C. No 4; three hundred and forty and
 five tenths (340 $\frac{5}{10}$) feet to center of shaft, five hundred and
 ninety four (594) feet to the Southwest corner of the claim,
 a Post four (4) inches square, in mound of stones, marked
 "S. M. C. No 4" the same being the Northwest corner of said Lot
 No 91. Thence, along Southeasterly boundary of Lot No 67,
 made for the claim of the Enterprise Mining Company
 upon the Enterprise Lode, North forty three (43) degrees ten
 (10) minutes East, one hundred and twenty four and seven
 tenths (124 $\frac{7}{10}$) feet to the Northeast corner of said Lot No 67,
 situate on Easterly boundary of Lot No 49, patented to the
 Tombstone Gold and Silver Mill and Mining Company
 with its claim upon the Tough Nut Lode, one hundred
 and forty and three tenths (140 $\frac{3}{10}$) feet to the Northwest
 corner of the claim, a Post four (4) inches square in mound
 of stones, marked "S. M. C. No 5". Thence, South forty six (46)
 degrees forty six (46) minutes East, four hundred and ninety
 four and two tenths (494 $\frac{2}{10}$) feet, to a Post four (4) inches square,

in mound
 Easterly bound
 boundary of
 thirty four (34)
 to the place of
 (100) acres of
 hundred
 feet of the s
 in the follow

in mound of stones, marked "S. M. L. No. 6" situate on
 Easterly boundary of said Lot No. 41. Thence along southerly
 boundary of said Lot No. 41, South forty one (41) degrees
 twenty four (24) minutes West two and two tenths ($2\frac{2}{10}$) feet
 to the place of beginning, containing one and eighty hundredths
 ($1\frac{80}{100}$) acres of land, more or less, and embracing one
 hundred and forty and three tenths ($140\frac{3}{10}$) linear
 feet of the said Survey Code, as represented by yellow shading
 in the following plat.

PLAT

of the Claim of

The Tombstone Mill and Mining Company
upon the:

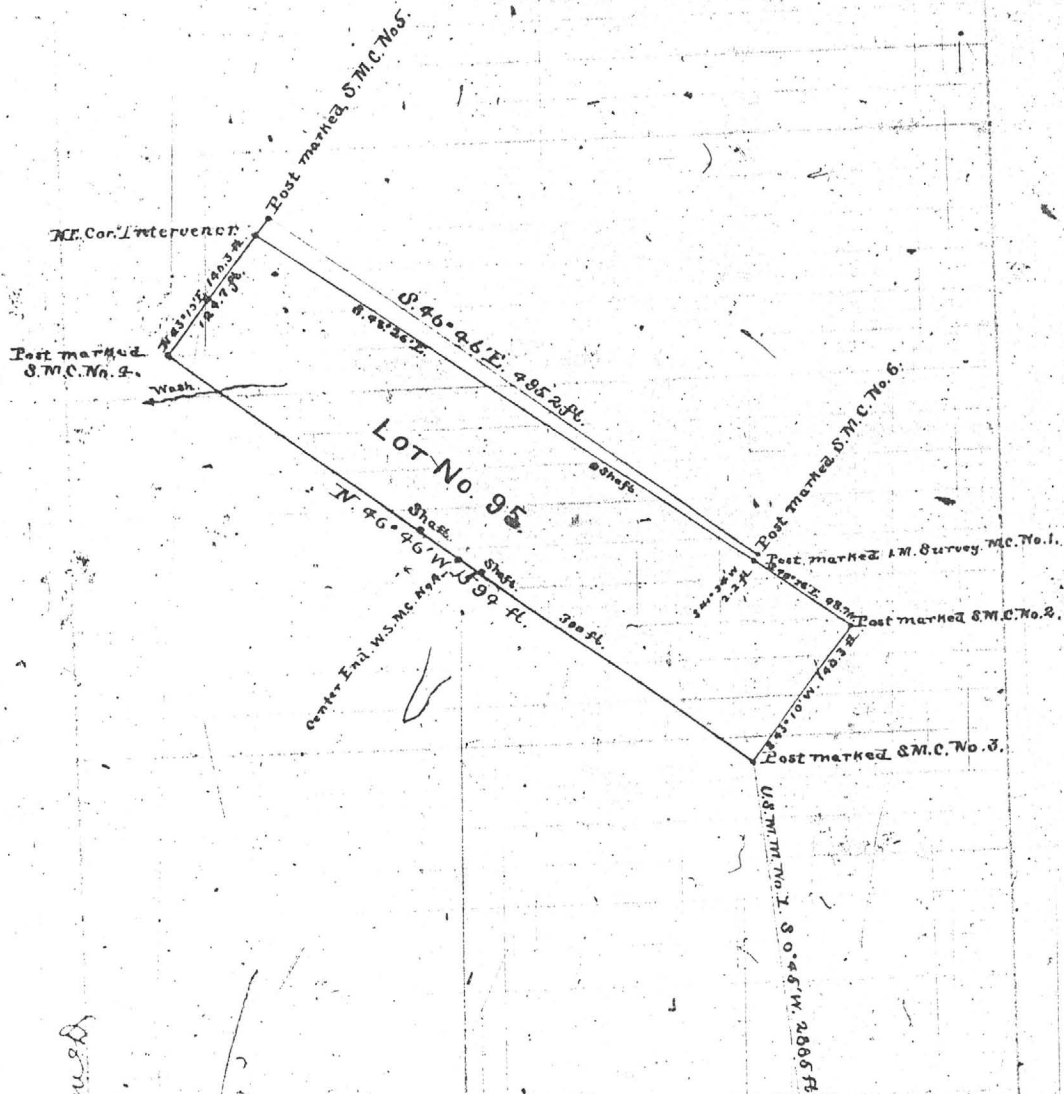
Survey Lode

Tombstone MINING DISTRICT, Cochise COUNTY, Arizona.

Containing 1.80 Acres,

Scale 190 ft. to an inch.

Var. 11° 30' E.



Examined & approved

and the United States of America, in consideration of the premises, and in conformity with the said
and States, HAVE GIVEN AND GRANTED, and by these presents DO GIVE AND GRANT, unto the said

Tombstone Mill and Mining Company

and to its successors and assigns, the said mining premises heretofore
described as Lot No 95, embracing a portion of the unreserved public
domain

with the exclusive right of possession and enjoyment of all the land included within the exterior lines of said survey, not herein
expressly excepted from these presents, and of one hundred and fifty and three tenths 40.32
linear feet of the said Survey vein, lode, ledge, or
deposit for the length heretofore described, throughout its entire depth, although it may enter the land adjoining, and also of
all other veins, lodes, ledges, or deposits throughout their entire depth, the tops or apexes of which lie inside the exterior lines
of said survey at the surface extended downward vertically, although such veins, lodes, ledges, or deposits in their downward
course may so far depart from a perpendicular as to extend outside the vertical side lines of said survey: Provided, That the
right of possession hereby granted to such outside parts of said veins, lodes, ledges, or deposits shall be confined to such
portions thereof as lie between vertical planes drawn downward through the end lines of said survey at the surface, so
continued in their own direction that such vertical planes will intersect such exterior parts of said veins, lodes, ledges, or deposits:
excepting and excluding however from these presents any flat
portions of the surface ground, heretofore described, which is
embraced by said Lot No 41.

And provided further, That nothing in this conveyance shall authorize the grantee herein, its successors
, or assigns, to enter upon the surface of a mining claim owned or possessed by another:
TO HAVE AND TO HOLD said mining premises, together with all the rights, privileges, immunities, and appurtenances
of whatsoever nature thereunto belonging, unto the said

Tombstone Mill and Mining Company

and to its successors and assigns forever, subject, nevertheless, to the following conditions and stipulations:

First, That the grant hereby made is restricted to the land heretofore described as Lot No 95
with one hundred and fifty and three tenths 40.32 linear feet
of the Survey vein, lode, ledge, or deposit for the length aforesaid
throughout its entire depth as aforesaid, together with all other veins, lodes, ledges, or deposits throughout their entire depths
as aforesaid, the tops or apexes of which lie inside the exterior lines of said survey.

Second, That the premises hereby conveyed, with the exception of the surface, may be entered by the proprietor of any
other vein, lode, ledge, or deposit, the top or apex of which lies outside the exterior limits of said survey, should the same in
its downward course be found to penetrate, intersect, extend into, or underlie the premises hereby granted, for the purpose of
extracting and removing the ore from such other vein, lode, ledge, or deposit.

Third, That the premises hereby conveyed shall be held subject to any vested and accrued water rights for mining,
agricultural, manufacturing, or other purposes, and rights to ditches and reservoirs used in connection with such water rights
as may be recognized and acknowledged by the local laws, customs, and decisions of courts.

Fourth, That in the absence of necessary legislation by Congress, the legislature of Arizona
may provide rules for working the mining claim or premises hereby granted, involving easements, drainage, and other necessary
means to its complete development.

IN TESTIMONY WHEREOF, I, Chester A. Arthur, PRESIDENT OF THE
UNITED STATES OF AMERICA, have caused these letters to be made PATENT, and the SEAL OF THE GENERAL LAND OFFICE
to be hereunto affixed.

GIVEN under my hand, at the City of Washington, the sixteenth day
January, in the year of our Lord one thousand eight hundred and
eighty-two, and of the INDEPENDENCE OF THE UNITED STATES the one
hundred and sixth

BY THE PRESIDENT: Chester A. Arthur

By Wm H. Black Secretary.

S. H. Black

Recorder of the General Land Office.

Recorded Vol. 66, Pages 355 to 360, inclusive.

GENERAL LAND OFFICE NO.

THE UN

To all to v

WHEREAS, in pursu
there have been deposited in th
claim of the e

accompanied by the Certificate
the Territory of
of the United States, the said

Tombstone

did, on the thirty fir
said mining claim or premises

General as Lot No. 90, 1
domain

in the Tombstone

at credits by 80

and, according to the ret
variation at elev

center of Sou
four (4) inch
No. 6. No 2
89, in a de for
Company u
Monument

SURVEY
M.S. # 267

SEC. OR ADDITION - SEC. LAND DESCRIPTION	SEC. OR LOT	TWP. OR BLK	RANGE	ACRES
SYDNEY	200	TOMBSTONE	14-20-22	13.86

[illegible]

Year	50	51	52	53	54	55	56	57	58	59	60	61	62	63	64	65	No.	101-501
OR ADDITION - SEC. LAND DESCRIPTION									SEC. OR LOT		TWP. OR BLK		RANGE		ACRES			
SURVEY									# 200		TOMBSTONE		11-20-22		17.60			

[illegible]

52	Tombstone Development Co.	7/22/35	6/23/65-Charles E. Overstreet .081 AC Surface to 40'
----	---------------------------	---------	---

Surrey No. 267
PLAT
of the
Surrey

MINING CLAIM,

Situated in Tombstone Mining District,
Cachise County,
and in Sec. . . . , T. . . . , R. . . . , Gila
and Salt River Meridian,
ARIZONA TERRITORY.

Claimed by the San Pedro M. C.
Surreyed by J. G. Parke, U.S.S.
August 3^d 1881.

Containing an area of 77.60 Acres.
Scale, 200 feet to an inch.
Variation 11° 50' East.

The original Field Notes of the Survey of the
Surrey Mining Claim,
from which this plat has been made, have been exam-
ined and approved, and are on file in this office; and I
hereby certify that they furnish such an accurate de-
scription of said Mining Claim, as will, if incorpor-
ated into a patent, serve fully to identify the premises;
and that such reference is made therein to natural ob-
jects and permanent monuments as will perpetuate and
fix the locus thereof.

I further certify that the value of the labor and
improvements placed thereon by the applicants or his
grantors is not less than Fire Hundred Dollars, and
that said improvements consist of

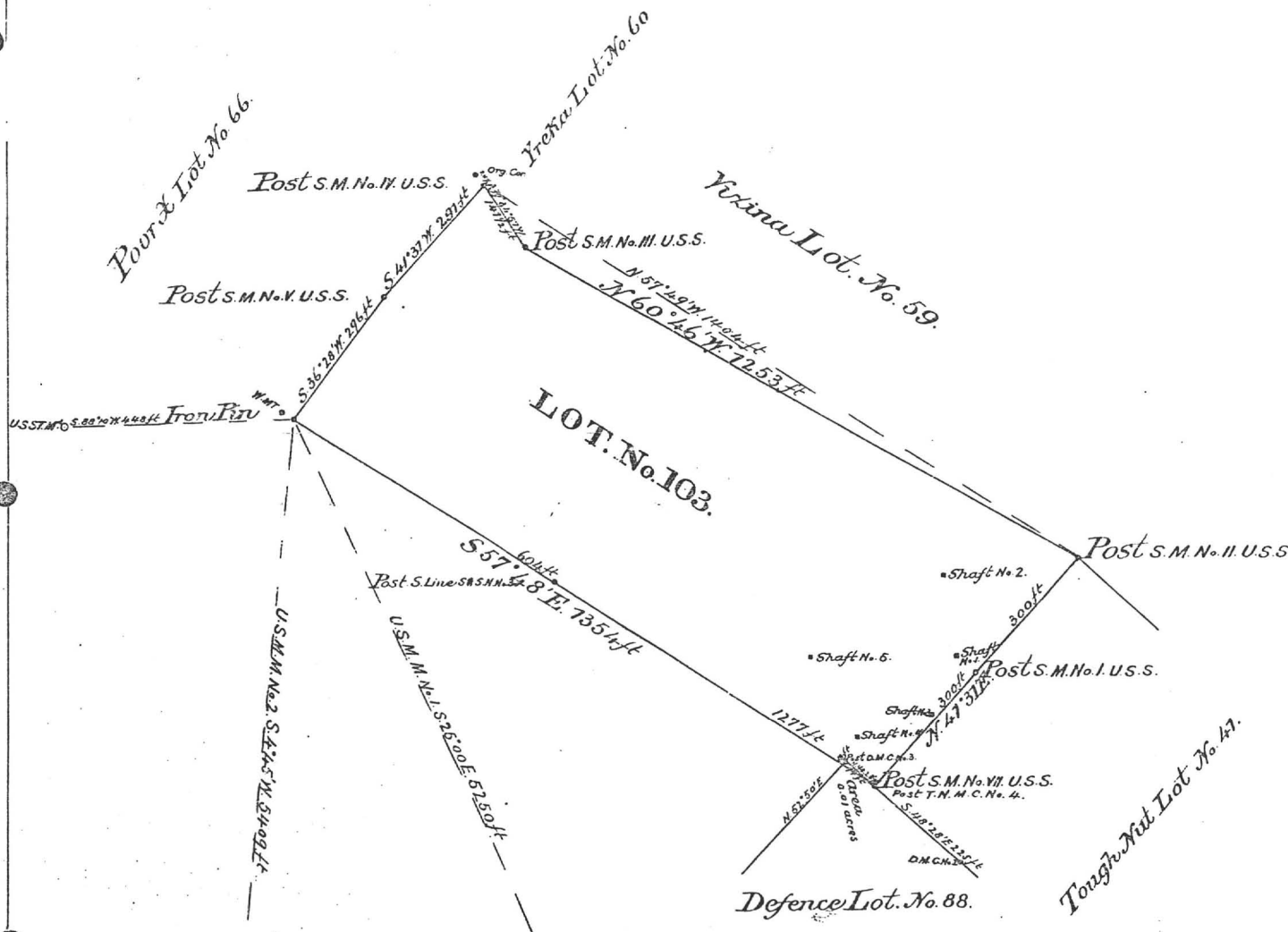
Shaft No. 1 6x7 ft x 92 ft deep
2. 5x7. 17
3. 5x6. 7 1/2
4. 6x6. 52
5. 4x6. 20

A Drift 45 ft long in Shaft No. 1.
as appears by the report of the Deputy Surveyor and
the testimony of two disinterested witnesses.

And I further certify that this is a correct Plat of
said Mining Claim, made in conformity with said
original field notes of the survey thereof.

John Mason
U. S. Surveyor-General for Arizona.

U. S. Surveyor-General's Office,
Tucson, Arizona Territory,
October 14 1887.



2 feet wide 4 1/2
about No. 2544
2544

24. **Quit Claim Mining Deed, Book 27 d/m, Page 335, dated 7/7/1914, recorded 7/7/1914.**

Grantor: A. L. Grow, Acting Trustee in Bankruptcy of the Estate of the Tombstone Consolidated Mines Company, LTD, a corporation, Bankrupt
Grantee: Walter Douglas

Those certain Mining Claims in the Tombstone Mining Districts:
Conveys: All interest together with all the dips, spurs and angles, and all the metals, ores, gold and silver...

Covers: **Alkey**, Patent No. 14930, Book 12, Deeds of Mines, Page 261.
Banner, Patent No. 36238, Book 15, Deeds of Mines, Page 386.
Boss, Patent No. 35876, Book 14, Deeds of Mines, page 594.
Blue Monday, Patent No. 6661, Book 15, Deeds of Mines, Page 458.
Brother Jonathan, Patent No. 9932, Book 8, Deeds of Mines, Page 530.
Chance, Patent No. 24443, Book 11, Deeds of Mines, Page 550.
C.O.D., Patent No. 20949, Book 15, Deeds of Mines, Page 108.
Content, Patent No. 17386, Book 15, Deeds of Mines, Page 297.
Contact, Patent No. 12305, Book 9, Deeds of Mines, Page 536.
Contention, Patent No. 38126, Book 3, Transcribed Deeds of Mines, Page 394.
Cocopah, Patent No. 6278, Book 6, Deeds of Mines, Page 440.
Contentment, Patent No. 17387, Book 15, Deeds of Mines, page 300.
Defence, Patent No. 5504, Book 14, Deeds of Mines, Page 289.

East Side, Patent No. 5244, Book 14, Deeds of Mines, Page 272.
East Side No. 2, Patent No. 9785, Book 14, Deeds of Mines, Page 278.
Emerald, Patent No. 9998, Book 8, Deeds of Mines, Page 600.
Empire, Patent No. 14371, Book 11, Deeds of Mines, Page 76.
Extacy, Patent No. 7420, Book 8, Deeds of Mines, Page 87.
First South Extension of the Toughnut Lode, Patent No. 5308, Book 5, Deeds of Mines, Page 1.
Flora Morrison, Patent No. 9105, Book 8, Deeds of Mines, Page 177.
Gilded Age, Patent No. 9107, Book 9, Deeds of Mines, Page 34.
Good Enough, Patent No. 5111, Book 14, Deeds of Mines, Page 311.
Grand Central, Patent No. 5352, Book 5, Deeds of Mines, Page 24.
Grand Dipper, Patent No. 9997, Book 8, Deeds of Mines, Page 606.
Hard Up, Patent No. 11695, Book 27, Deeds of Mines, Page 278.
Herald, Patent No. 6655, Book 15, Deeds of Mines, Page 261.
Hidden Treasure, Patent No. 25510, Book 11, Deeds of Mines, Page 556.
Last Chance No. 2, Patent No. 21679, Book 11, Deeds of Mines, Page 553.
Lowell, Patent No. 24831, Book 12, Deeds of Mines, Page 615.
Lucky Cuss, Patent No. 5503, Book 14, Deeds of Mines, Page 295.
Maine, Patent No. 9933, Book 8, Deeds of Mines, Page 540.
Mayflower, Patent No. 24832, Book 15, Deeds of Mines, Page 360.
Mexican, Patent No. 12306, Book 9, Deeds of Mines, Page 541.
Moonlight, Patent No. 14658, Book 11, Deeds of Mines, Page 543.
Naumkeag, Patent No. 5403, Book 12, Deeds of Mines, Page 17.
New Year, Patent No. 6311, Book 12, Deeds of Mines, Page 260.
North Point, Patent No. 27531, Book 12, Deeds of Mines, Page 568.
North Extension of Sulphuret, Lot No. 71, notice of location recorded in Book 1, Transcribed Records of Mines, Page 415.
Owl's Last Hoot, Patent No. 22371, Book 27, Deeds of Mines, Page 297.
Owl's Nest, Patent No. 5502, Book 14, Deeds of Mines, Page 319.
Poor X, Patent No. 5095, Book 4, Deeds of Mines, Page 3.
Prompter, Patent No. 10499, Book 27, Deeds of Mines, Page 273.
Revenue, Patent No. 12797, Book 11, Deeds of Mines, Page 24.
San Pedro, Patent No. 6085, Book 27, Deeds of Mines, Page 290.
Shorty, Patent No. 7419, Book 8, Deeds of Mines, Page 93.
Silver Belt, Patent No. 36578, Book 15, Deeds of Mines, Page 382.
Silver Plume, Patent No. 6765, Book 9, Deeds of Mines, Page 497.
Silver Thread, Patent No. 16384, Book 11, Deeds of Mines, Page 564.
South Extension of Sulphuret described in Deed recorded in Book 15, Deeds of Mines, Page 94.
South Extension of Grand Central, Patent No. 7279, Book 7, Deeds of Mines, Page 100.
Standard, Patent No. 24325, Book 11, Deeds of Mines, Page 547.
Sulphuret, Patent No. 5131, Book 5, Deeds of Mines, Page 8.
Survey, Patent No. 5245, Book 14, Deeds of Mines, Page 304.
Survey, Patent No. 7544, Book 7, Deeds of Mines, Page 334.
Sydney, Patent No. 10049, Book 27, Deeds of Mines, Page 293.
Telephone, Patent No. 21569, Book 15, Deeds of Mines, Page 103.
Toughnut, Patent No. 4355, Book 14, Deeds of Mines, Page 263.
Tranquillity, Patent No. 5023, Book 3, Deeds of Mines, Page 565.
Tribute, Patent No. 5246, Book 14, Deeds of Mines, Page 325.

Triple EX, Patent No. 9931, Book 8, Deeds of Mines, Page 536.
Verde, Patent No. 18262, Book 12, Deeds of Mines, Page 265.
Vizina, Patent No. 5156, Book 27, Deeds of Mines, Page 299.
Way Up, Patent No. 5766, Book 5, Deeds of Mines, Page 396.
Wedge, Patent No. 10991, Book 14, Deeds of Mines, Page 258.
West Side, Patent No. 5249, Book 14, Deeds of Mines, Page 283.

One and fifteen-hundredths (1-15/100) acres of "ALTA" patented mine, Patent No. 7982, Book 7, Deeds of Mines, Page 405, fully described in Book 1, Miscellaneous Records, Page 475.

The Northwest portion of "SULPHURET" patented mine, in Book 11, Deeds of Mines, Page 40.

The Southwest portion of "TRANQUILLITY" patented mine, Book 11, Deeds of Mines, Page 40.

The aforesaid "EMPIRE" patented mine, being transferred subject to an unexpired lease of part of the surface ground thereof held by A. L. Grow, which lease by its terms expires June 1st, 1915.

Those certain unpatented lode mining claims situated in said district, county and state, particularly described as follows:

Apache Chief, Location Notice in Book 19, Records of Mines, Page 366.
Aunt Sally, Location Notice in Book 1, Records of Mines, Page 523, in Book 7, Transcribed Records of Mines, Page 47.
Big Comit, Location Notice in Book 5, Records of Mines, Page 472.
Bon Ton (also known as Addie"), Location Notice in Book 2, Records of Mines, Page 384, Amended Location Notice in Book 1, Transcribed Records of Mines, Page 209.
Buckskin, Location Notice in Book 29, Records of Mines, Page 179.
Buffalo, Location Notice in Book 32, Records of Mines, Page 254.
Cornell, Location Notice in Book 22, Records of Mines, Page 471.
Emerald South, Location Notice in Book 7, Records of Mines, Page 589.
Erie, Location Notice in Book 18, Records of Mines, Page 542.
Escondido, Location Notice in Book 9, Records of Mines, Page 205.
Florodora, Location Notice recorded in Book 15, Records of Mines, Page 562.
Fortuna, Location Notice recorded in Book 15, Records of Mines, Page 376.
General Grant, Location Notice recorded in Book 19, Records of Mines, Page 407.
Hawk Eye, Location Notice, Book 3, Transcribed Records of Mines, Page 437, and Amended Location Notice in Book 14, Records of Mines, Page 52.
Hawk Eye Little Wonder, Location Notice in Book 14, Records of Mines, Page 52.
Head Centre, Location Notice Book 1, Transcribed Records of Mines, Page 249, and Supplemental Location Notice Book 1, Transcribed Miscellaneous Records, Page 87.
Horn Silver, Location Notice recorded in Book 9, Records of Mines, Page 426.
Houghton, Location Notice in Book 22, Records of Mines, Page 470.
Illinois, Location Notice in Book 19, Records of Mines, Page 6.
Little Comet, Location Notice in Book 8, Records of Mines, Page 236.
Little Wonder, Location Notice in Book 3, Transcribed Records of Mines, Page 436, and Amended Location Notice Book 14, Records of Mines, Page 52.
McCann, Location Notice in Book 3, Transcribed Records of Mines, Page 763.
Michigan, Location Notice in Book 22, Records of Mines, Page 472.
Miners Dream, Location Notice in Book 11, Records of Mines, Page 237.
Narrow Gauge, Location Notice in Book 12, Records of Mines, Page 137.
Ninety Eight, Location Notice in Book 14, Records of Mines, Page 506.
Ninety Nine, Location Notice in Book 15, Records of Mines, Page 65.
Oregon, Location Notice in Book 14, Records of Mines, Page 753, and Amended Location Notice in Book 15, Records of Mines, Page 335.
Protection, Location Notice in Book 14, Records of Mines, Page 528.
San Rafael, Location Notice in Book 3, Transcribed Records of Mines, Page 252.
Silver Brick, Location Notice in Book 11, Records of Mines, Page 390.
Silver Chief, Location Notice in Book 14, Records of Mines, Page 590.
Southern Belle, Mineral Survey No. 815, Lot No. 109, Location Notice in Book 1, Transcribed Records of Mines, Page 275.
Yellow Jacket, Location Notice in Book 1, Transcribed Records of Mines, Page 248, Supplemental Location Notice in Book 1, Transcribed Miscellaneous Records, Page 86.

Together with all dips, spurs and angles, and also all the metals, ores, gold and silver bearing quartz, rock and earth therein, and all the rights, privileges and franchises thereto.

Those certain lots in the city of Tombstone, County of Cochise, State of Arizona.

Lots 15, 17, 19, 20, 21, 22, and 40 feet S.E. end of 23, Block 5.

Lots part of 1 to 10 inclusive, Block 5 1/2.

Lots 5, 6, 13 to 24, inclusive, Block 6.

Lots 1, 5, 6, 11 to 21 inclusive, Block 7.

Lots 1 to 24 inclusive, Block 8.

Lots 1 to 24 inclusive, Block 9.

Lots 1 to 5 inclusive, 8 to 24 inclusive, Block 10.

Lots 6 to 24, inclusive, Block 11.

Lots 9 to 10, Block 18.

Lots 17 and 18, Block 21.

Lots part of 15 and 16 to 22, inclusive, Block 23.

Lots 2 to 10 inclusive, 14 to 23 inclusive, Block 24.

Lots 1 to 4 inclusive, 8, part of 9 to 11, all of 12 to 24 inclusive, Block 25.

Lots 3, 4 part 11, all of 12 and 20, Block 37.

Lots 1, 2, 5 to 20 inclusive, Block 30.

Lots 1 to 8 inclusive, part of 9, 11, 12; all of 23 and 24, Block 39.

Lots 17 and 18, Block 48.

Lots 22, 23 and 24, Block 49.

Lots 5 to 9 inclusive, 13 to 18 inclusive, Block 50.

Lots 15 and 16; 5 to 14 inclusive, 19 and 20, Block 51.

Lots part 1, 3 and 4; all 5, 6, 12, 13 and 14, Block 64.

Lots 4 to 24 inclusive, Block 65.

Lots 1 to 10 inclusive, Block S.

Lots 1, 4 to 22 inclusive, Block D.

Lots 1 to 6 inclusive, Block E.

Lots 1 to 4 inclusive, Block F.

Lots 1 to 10 inclusive, Block G.

Lots 14 and 15, Block O.

Lots part of 3, 4, 5, and 6; all 9 and 10; part 11 and 12; all 13 and 14, Block P.

Lots 1 to 6, 16 to 24, inclusive, Block R.

Lots 1 to 10 inclusive, Block T.

Also that certain lot, piece or parcel of land described in Book 15, Deeds of Mines, Page 306.

That portion of the Mexican grant of land known as San Juan de Las Boquillas y Nogalos on the San Pedro River in said County and Territory upon which is built and situated the quartz mill of the Grand Central Mining Company with a frontage of 40 rods on said river on either side, northerly and southerly of said quartz mill, and running easterly from in a river to the eastern boundary of said grant, that is 80 rods frontage on said river, and running with the same width easterly to the eastern boundary line of said grant, with the said quartz mill in its entire eastern and western line.

Together with all improvement, Tenements, hereditaments, and appurtenances...All mining and milling equipment, boilers, engines...
No Reservation.

Page 303

PATENT & PLAT

THE UNITED STATES OF AMERICA

To all to whom these presents shall come, Greeting.

WHEREAS, in pursuance of the provisions of the Revised Statutes of the United States, Chapter Six, Title Thirty-two, there have been deposited in the General Land Office of the United States the Plat and Field Notes of survey of the claim

of the San Pedro Mining Company upon the

Survey Locals

accompanied by the Certificate of the Register of the Land Office of Tucson

in Arizona Territory, whereby it appears that, in pursuance of the said Revised Statutes of the United States, the said

San Pedro Mining Company

did, on the eighteenth day of April, A. D. 1882, enter and pay for

said mining claim or premises, being Mineral Entry No. 132, in the name of said Office, designated by the Surveyor

General of Loc No. 103, embracing a portion of the unsurveyed public domain

in the Tombstone Mining District in the County of Pima

Arizona Territory, in the District of Lands subject to sale

in Tucson containing seventeen and sixty hundredths

(17 60) acres of land, more or less.

and, according to the returns on file in the General Land Office, bounded, described, and platted as follows, with magnetic

variation at eleven (11) degrees fifty (50) minutes

Beginning at the East

corner of the claim, a Post 32.4 inches in size, in mound of stones

marked S. M. No. 11, U. S. S. in which is placed a Post marked

T. M. No. 6, No. 1 for corner No. 1 of Lot No. 41, patented to the

Tombstone Gold and Silver Mining Company with its claim upon

the Tough Nut Lode, and a Post marked "Virginia 3" for the

southeast corner of Lot No. 59, patented to the Virginia Consolidated

Mining Company with its claim upon the Virginia Lode. There
 along the Northwestern boundary of said Lot No. 59 North eighty
 (80) degrees forty six (46) minutes West, twelve hundred and fifty
 three (1253) feet to a Post 3x4 inches in size, in mound of
 stones marked "S. M. No. 3 M. S. S." in which is a Post
 marked "Virginia No. 4" for a corner of said Lot No. 59 and a
 Post marked "Horse Mining claim". Thence North thirty four
 (34) degrees fifty seven (57) minutes West, one hundred and forty
 one and five tenths (141.5) feet to the North corner of the claim
 a Post 3x4 inches in size, in mound of stones marked
 "S. M. No. 4 M. S. S." Thence South forty one (41) degrees thirty
 one (31) minutes West, two hundred and ninety one (291) feet
 to a Post 3x4 inches in size, in mound of stones marked "S.
 M. No. 5 M. S. S." in which is a Post marked "North end
 Center Survey" and a Post marked "S. L. Post No. 1" for
 the South Center Post of Lot No. 66, patented to the Virginia
 Consolidated Mining Company with its claim upon the
 Poor Man's Lode. Thence South thirty six (36) degrees twenty eight
 (28) minutes West, two hundred and ninety six (296) feet to
 the West corner of the claim and from said one and five tenths
 (1.5) inches in diameter driven in center of Road from which
 a Post 3x4 inches in size, in mound of stones, marked "N. 6
 to S. M. No. 7 M. S. S." bears North fifty seven (57) degrees forty eight
 (48) minutes West at the distance of thirty six and five tenths
 (36.5) feet. M. S. Mineral Monument No. 1 bears South twenty
 two (22) degrees East at the distance of fifty two hundred and
 fifty (525) feet, M. S. Mineral Monument No. 2 bears South
 four (4) degrees forty five (45) minutes West at the distance of
 fifty four hundred and nine (549) feet, and a stone in
 stone, situate at North boundary of M. S. Standard Meridian
 bears South eighty eight (88) degrees ten (10) minutes West at the
 distance of four hundred and forty eight (448) feet. Thence,
 from said West corner South fifty seven (57) degrees forty eight (48)
 minutes East, two hundred and four (204) feet to a Post 3x4
 inches in size, marked "Side line of Survey" and "S. M. No. 3"
 from which a Post marked "S. M. No. 3 No. 11" bears South
 thirty two (32) degrees fifteen (15) minutes West at the distance
 of five (5) feet, twelve hundred and seventy seven (1277) feet to a
 point on Northwestern boundary of Lot No. 59, patented
 to the Consolidated Mining Company with its claim
 upon the Poor Man's Lode, from which a Post one (1) inch
 square in mound of stones, marked "D. M. No. 3" for a

1000 ft. above
 mountain crest
 (6) creek runs in
 a bounding line of
 (5) mountain. The
 river (6) is the
 lower. The lake
 is a small one.
 The lake is a
 a Post-horn lake
 forty eight miles
 of the mountain
 a square in miles
 said lake is 25
 minutes West of
 house and South
 of the H. 1. p. 100
 East. There is
 mountain of stone
 is a hill 13 x 4
 foot which a
 minutes West
 fifteen (15) deg
 and are and
 one (1) degree
 and sixty (60) ft
 containing some
 more or less
 from (354) ft
 by yellow the

PLAT

of the Claim of

San Pedro Mining Company

upon the


SURVEY LODE

MINING DISTRICT, COCHISE COUNTY,

TOMBSTONE

ARIZONA

Containing 27.67 Acres
Scale 1" = 40 feet
No. 11582



NOW KNOW YE that the United States of America, in consideration of the premises and in pursuance of the Revised Statutes of the United States, HAVE GIVEN AND GRANTED, and by these presents DO GIVE AND GRANT, unto

San Blas Mining Company

and its successors

described as Lot No. 103, embracing a portion of its mining claim

with the exclusive right of possession and enjoyment of all the land included within the exterior lines of said survey not herein expressly excepted from these presents, and of Western Lumber and Lumber Co. linear feet of the said survey, and deposit for the length hereinafter described, throughout its entire depth, although it may enter the land adjoining, and also of all other veins, lodes, ledges, or deposits throughout their entire depth, the top or apex of which lie inside the exterior lines of said survey at the surface extended downward vertically, although such veins, lodes, ledges, or deposits in their downward course may so far depart from a perpendicular as to extend outside the vertical side lines of said survey: Provided, That the right of possession hereby granted to such outside parts of said veins, lodes, ledges, or deposits shall be confined to such portions thereof as lie between vertical planes drawn downward through the end lines of said survey at the surface as continued in their own direction that such vertical planes will intersect such exterior parts of said veins, lodes, ledges, or deposits.

And provided further, That nothing in this conveyance shall authorize the grantee, its successors or assigns, to enter upon the surface of a mining claim owned or possessed by another. TO HAVE AND TO HOLD said mining premises, together with all the rights, privileges, immunities and appurtenances of whatsoever nature thereto belonging, unto the said

San Blas Mining Company

and its successors, and assigns forever, subject, nevertheless, to the following conditions and stipulations:

First, That the grant hereby made is restricted to the land hereinafter described as Lot No. 103 with Western Lumber and Lumber Co. linear feet of the said survey, and deposit for the length hereinafter described, throughout its entire depth as aforesaid, together with all other veins, lodes, ledges, or deposits throughout their entire depths as aforesaid, the top or apex of which lie inside the exterior lines of said survey.

Second, That the premises hereby conveyed, with the exception of the surface, may be entered by the proprietor of any other vein, lode, ledge, or deposit, the top or apex of which lies outside the exterior limits of said survey, should the same in its downward course be found to penetrate, intersect, extend into, or underlie the premises hereby granted, for the purpose of extracting and removing the ore from such other vein, lode, ledge, or deposit.

Third, That the premises hereby conveyed shall be held subject to any vested and accrued water rights for mining, agricultural, manufacturing, or other purposes, and rights to ditches and reservoirs used in connection with such water rights as may be recognized and acknowledged by the local laws, customs, and decisions of courts.

Fourth, That in the absence of necessary legislation by Congress, the legislation of Arizona may provide rules for working the mining claim or premises hereby granted, involving easements, drainage, and other necessary means to its complete development.

IN TESTIMONY WHEREOF I, Chester A. Arthur

PRESIDENT OF THE

UNITED STATES OF AMERICA, have caused these letters to be made PATENT, and the SEAL OF THE GENERAL LAND OFFICE to be hereunto affixed.

GIVEN under my hand at the City of Washington, the thirtieth day

of April in the year of our Lord one thousand eight hundred and eighty-three and of the INDEPENDENCE OF THE UNITED STATES the one hundred and seventy

BY THE PRESIDENT, Chester A. Arthur

By Wm. H. Cook

Secretary

Examined

L. M. Clark

Recorder of the General Land Office

THE U.S.

To all to

WHEREAS

that the

of Robert H. W.

accompanied by the Certificate

the State of

of the United States, the said

B. J. Vaughan

did, on the thirty first

said mining claim as premises

General to Lot No. 103 to

domain

in the

6.50 acres

and, according to the

variation as herein

Part first to

Mountain

variation at

thirty six

East of the

right to the

294247
N.S. 475

SURVEY NO. 475

PLAT

OF THE

Sydney

MINING CLAIM,

Tombstone Mining District,

Chino County,

ARIZONA.

Claimed by Sydney Mill and

mining Co.

Surveyed by Michael Teller U.S.D.S.

April 10 1883

Containing an Area of 13.86 Acres

Scale 200 feet to the inch.

Variation 12° East.

The original Field Notes of the Survey of the

Sydney Mining Claim from which this plat has been made, have been examined and approved and are on file in this office; and I hereby certify that they furnish such an accurate description of said Mining Claim as will, if incorporated into a patent, serve fully to identify the premises; and that such reference is made therein to natural objects and permanent monuments, as will perpetuate and fix the locus thereof.

I further certify that the value of the labor and improvements placed thereon by the applicant or etc. grantors is not less than Five Hundred Dollars, and that said improvements consist of

Shaft B. 150 ft. 152 ft. 154 ft.

Etc. Etc.

as appears by the report of the Deputy Surveyor and the testimony of two disinterested witnesses.

And I further certify that this is a correct Plat of said Mining Claim, made in conformity with said original field notes of the survey thereof.

W. B. Robinson
U. S. Surveyor General for Arizona.

U. S. Surveyor General's Office,
Tucson, Arizona,

April 29 1883

LOT N. 139

Alps M.C. Lot No. 113

N. 32° E. 146.5 ft.

S. 38° 17' W. 170 ft.

South Extension Grand Central M.C. Lot No. 43

Norwood M.C. Lot No. 44

Post No. VIII S.M.

Post No. IX S.M.

Post No. X S.M.

Post No. XI S.M.

Post No. XII S.M.

Post No. XIII S.M.

Post No. XIV S.M.

Post No. XV S.M.

Post No. XVI S.M.

Post No. XVII S.M.

Post No. XVIII S.M.

Post No. XIX S.M.

Post No. XX S.M.

Post No. XXI S.M.

Post No. XXII S.M.

Post No. XXIII S.M.

Post No. XXIV S.M.

Post No. XXV S.M.

Post No. XXVI S.M.

Post No. XXVII S.M.

Post No. XXVIII S.M.

Post No. XXIX S.M.

Post No. XXX S.M.

Post No. XXXI S.M.

Post No. XXXII S.M.

Post No. XXXIII S.M.

Post No. XXXIV S.M.

Post No. XXXV S.M.

Post No. XXXVI S.M.

Post No. XXXVII S.M.

Post No. XXXVIII S.M.

Post No. XXXIX S.M.

Post No. XL S.M.

Post No. XLI S.M.

Post No. XLII S.M.

Post No. XLIII S.M.

Post No. XLIV S.M.

Post No. XLV S.M.

Post No. XLVI S.M.

Post No. XLVII S.M.

Post No. XLVIII S.M.

Post No. XLIX S.M.

Post No. L S.M.

Post No. LI S.M.

Post No. LII S.M.

Post No. LIII S.M.

Post No. LIV S.M.

Post No. LV S.M.

Post No. LVI S.M.

Post No. LVII S.M.

Post No. LVIII S.M.

Post No. LIX S.M.

Post No. LX S.M.

Post No. LXI S.M.

Post No. LXII S.M.

Post No. LXIII S.M.

Post No. LXIV S.M.

Post No. LXV S.M.

Post No. LXVI S.M.

Post No. LXVII S.M.

Post No. LXVIII S.M.

Post No. LXIX S.M.

Post No. LXX S.M.

Post No. LXXI S.M.

Post No. LXXII S.M.

Post No. LXXIII S.M.

Post No. LXXIV S.M.

Post No. LXXV S.M.

Post No. LXXVI S.M.

Post No. LXXVII S.M.

Post No. LXXVIII S.M.

Post No. LXXIX S.M.

Post No. LXXX S.M.

Post No. LXXXI S.M.

Post No. LXXXII S.M.

Post No. LXXXIII S.M.

Post No. LXXXIV S.M.

Post No. LXXXV S.M.

Post No. LXXXVI S.M.

Post No. LXXXVII S.M.

Post No. LXXXVIII S.M.

Post No. LXXXIX S.M.

Post No. LXXXX S.M.

Post No. LXXXXI S.M.

Post No. LXXXXII S.M.

Post No. LXXXXIII S.M.

Post No. LXXXXIV S.M.

Post No. LXXXXV S.M.

Post No. LXXXXVI S.M.

Post No. LXXXXVII S.M.

Post No. LXXXXVIII S.M.

Post No. LXXXXIX S.M.

Post No. LXXXXX S.M.

Post No. LXXXXXI S.M.

Post No. LXXXXXII S.M.

Post No. LXXXXXIII S.M.

Post No. LXXXXXIV S.M.

Post No. LXXXXXV S.M.

Post No. LXXXXXVI S.M.

Post No. LXXXXXVII S.M.

Post No. LXXXXXVIII S.M.

Post No. LXXXXXIX S.M.

Post No. LXXXXXX S.M.

Post No. LXXXXXXI S.M.

Post No. LXXXXXXII S.M.

Post No. LXXXXXXIII S.M.

Post No. LXXXXXXIV S.M.

Post No. LXXXXXXV S.M.

Post No. LXXXXXXVI S.M.

Post No. LXXXXXXVII S.M.

Post No. LXXXXXXVIII S.M.

Post No. LXXXXXXIX S.M.

Post No. LXXXXXXX S.M.

Post No. LXXXXXXXI S.M.

Post No. LXXXXXX XII S.M.

Post No. LXXXXXX XIII S.M.

Post No. LXXXXXX XIV S.M.

Post No. LXXXXXX XV S.M.

Post No. LXXXXXX XVI S.M.

Post No. LXXXXXX XVII S.M.

Post No. LXXXXXX XVIII S.M.

Post No. LXXXXXX XIX S.M.

Post No. LXXXXXX XX S.M.

Post No. LXXXXXX XXI S.M.

Post No. LXXXXXX XXII S.M.

Post No. LXXXXXX XXIII S.M.

Post No. LXXXXXX XXIV S.M.

Post No. LXXXXXX XXV S.M.

Post No. LXXXXXX XXVI S.M.

Post No. LXXXXXX XXVII S.M.

Post No. LXXXXXX XXVIII S.M.

Post No. LXXXXXX XXIX S.M.

Post No. LXXXXXX XXX S.M.

Post No. LXXXXXX XXXI S.M.

Post No. LXXXXXX XXXII S.M.

Post No. LXXXXXX XXXIII S.M.

Post No. LXXXXXX XXXIV S.M.

Post No. LXXXXXX XXXV S.M.

Post No. LXXXXXX XXXVI S.M.

Post No. LXXXXXX XXXVII S.M.

Post No. LXXXXXX XXXVIII S.M.

Post No. LXXXXXX XXXIX S.M.

Post No. LXXXXXX XXXX S.M.

Post No. LXXXXXX XXXXI S.M.

Post No. LXXXXXX XXXXII S.M.

Post No. LXXXXXX XXXXIII S.M.

Post No. LXXXXXX XXXXIV S.M.

Post No. LXXXXXX XXXXV S.M.

Post No. LXXXXXX XXXXVI S.M.

Post No. LXXXXXX XXXXVII S.M.

Post No. LXXXXXX XXXXVIII S.M.

Post No. LXXXXXX XXXXIX S.M.

Post No. LXXXXXX XXXXXX S.M.

Post No. LXXXXXX XXXXXI S.M.

Post No. LXXXXXX XXXXXII S.M.

Post No. LXXXXXX XXXXXIII S.M.

Post No. LXXXXXX XXXXXIV S.M.

Post No. LXXXXXX XXXXXV S.M.

Post No. LXXXXXX XXXXXVI S.M.

Post No. LXXXXXX XXXXXVII S.M.

Post No. LXXXXXX XXXXXVIII S.M.

Post No. LXXXXXX XXXXXIX S.M.

Post No. LXXXXXX XXXXXX S.M.

Post No. LXXXXXX XXXXXI S.M.

Post No. LXXXXXX XXXXXII S.M.

Post No. LXXXXXX XXXXXIII S.M.

Post No. LXXXXXX XXXXXIV S.M.

Post No. LXXXXXX XXXXXV S.M.

Post No. LXXXXXX XXXXXVI S.M.

Post No. LXXXXXX XXXXXVII S.M.

Post No. LXXXXXX XXXXXVIII S.M.

Post No. LXXXXXX XXXXXIX S.M.

Post No. LXXXXXX XXXXXX S.M.

Post No. LXXXXXX XXXXXI S.M.

Post No. LXXXXXX XXXXXII S.M.

Post No. LXXXXXX XXXXXIII S.M.

Post No. LXXXXXX XXXXXIV S.M.

Post No. LXXXXXX XXXXXV S.M.

Post No. LXXXXXX XXXXXVI S.M.

Post No. LXXXXXX XXXXXVII S.M.

Post No. LXXXXXX XXXXXVIII S.M.

Post No. LXXXXXX XXXXXIX S.M.

Post No. LXXXXXX XXXXXX S.M.

Post No. LXXXXXX XXXXXI S.M.

Post No. LXXXXXX XXXXXII S.M.

Post No. LXXXXXX XXXXXIII S.M.

Post No. LXXXXXX XXXXXIV S.M.

Post No. LXXXXXX XXXXXV S.M.

Post No. LXXXXXX XXXXXVI S.M.

Post No. LXXXXXX XXXXXVII S.M.

Post No. LXXXXXX XXXXXVIII S.M.

Post No. LXXXXXX XXXXXIX S.M.

Post No. LXXXXXX XXXXXX S.M.

Post No. LXXXXXX XXXXXI S.M.

Post No. LXXXXXX XXXXXII S.M.

Post No. LXXXXXX XXXXXIII S.M.

Post No. LXXXXXX XXXXXIV S.M.

Post No. LXXXXXX XXXXXV S.M.

Post No. LXXXXXX XXXXXVI S.M.

Post No. LXXXXXX XXXXXVII S.M.

Post No. LXXXXXX XXXXXVIII S.M.

Post No. LXXXXXX XXXXXIX S.M.

Post No. LXXXXXX XXXXXX S.M.

Post No. LXXXXXX XXXXXI S.M.

Post No. LXXXXXX XXXXXII S.M.

Post No. LXXXXXX XXXXXIII S.M.

Post No. LXXXXXX XXXXXIV S.M.

Post No. LXXXXXX XXXXXV S.M.

Post No. LXXXXXX XXXXXVI S.M.

Post No. LXXXXXX XXXXXVII S.M.

Post No. LXXXXXX XXXXXVIII S.M.

Post No. LXXXXXX XXXXXIX S.M.

Post No. LXXXXXX XXXXXX S.M.

Post No. LXXXXXX XXXXXI S.M.

Post No. LXXXXXX XXXXXII S.M.

Post No. LXXXXXX XXXXXIII S.M.

Post No. LXXXXXX XXXXXIV S.M.

Post No. LXXXXXX XXXXXV S.M.

Post No. LXXXXXX XXXXXVI S.M.

Post No. LXXXXXX XXXXXVII S.M.

Post No. LXXXXXX XXXXXVIII S.M.

Post No. LXXXXXX XXXXXIX S.M.

Post No. LXXXXXX XXXXXX S.M.

Post No. LXXXXXX XXXXXI S.M.

Post No. LXXXXXX XXXXXII S.M.

Post No. LXXXXXX XXXXXIII S.M.

</

DATE: 05/03/87
LATEST ACTIVITY:
REPORT: PSI220-12

CENTRALLY VALUED PROPERTIES SYSTEM

TOTAL REPORT
TAXPAYER P.

OPERATING LAND BY TAXPAYER

TAXPAYER NUMBER	COUNTY AREA	PARCEL NUM	ACREAGE	LAND FCV	LINE NO	LEGAL DESCRIPTION
66-991	02 0100	109 25 022C	171.23	41,951	01	20S 22E PATENTED MINING CLAIMS-TOMBSTONE DISTRICT; IN SE
						02 CTIONS 11,12,13,14; PORTION OF CONTENTION 13.76AC, PORTION
						03 OF CINCINNATI .85AC; PORTION OF FLORA MORRISON 9.56AC,
						04 GRAND CENTRAL 20.22AC, S. EXT. GRAND CENTRAL 18.68AC, PORTI
						05 ON OF HEAD CENTER-YELLOW JACKET .57AC; PORTION OF HOUGHTON
						06 13.33AC, ILLINOIS 20AC, PORTION OF MAYFLOWER 12.55AC, MOONLI
						07 GHT .65AC; NAUMKEAG 8.16AC; NEW YEAR 18.07AC, SOUTHERN BELLE
						08 20AC, PORTION OF SULPHURET .96AC, SYDNEY 13.86AC; TOTAL 171.
						09 23AC

TOMBSTONE DEVELOPMENT CO.
LAVERNE BAXTER

66-991	02	0100	999 10 100	.00	000	01	ORE BODY VALUE 0 FOR 1985
AREA TOTAL	2 PARCELS		171.23	41,951			
66-991	02	0160	109 25 021C	95.73	23,454	01	20S 22E PATENTED MINING CLAIMS-TOMBSTONE DISTRICT; IN
						02 SECTIONS 11 AND 12; CONTENT 2.92AC; CONTENTMENT 7.71AC, POR	
						03 TION OF CONTENTION 6.90AC, PORTION OF CINCINNATI 15.94AC,	
						04 PORTION OF FLORA MORRISON .55AC, PORTION OF HEAD CENTER-YE	
						05 LLOW JACKET 5.17AC, PORTION OF HOUGHTON 7.22AC, PORTION OF	
						06 MAYFLOWER 2.39AC; NORTH POINT 9.56AC; PROTECTION .44AC, PORT	
						07 ION OF SULPHURET 18.17AC, TRANQUILITY 18.76AC; TOTAL 95.73	
						08 AC	

AS ABOVE

66-991	02	0160	999 10 160	.00	000	01	ORE BODY VALUE 0 FOR 1985
AREA TOTAL	2 PARCELS		95.73	23,454			
COUNTY TOTAL	4 PARCELS		266.96	65,405			
TAXPAYER TOTAL	4 PARCELS		266.96	65,405			

* 2 PARCELS IN AREA CODE 0100 ARE FOR THE ORE
BODY VALUE, WHICH IS "0" FOR 1985. THAT IS THE REASON FOR
4 PARCELS BEING SHOWN, PER ASSESSOR'S OFFICE.

171.23 AC.
95.73 AC.
266.96 ACES

24. **Quit Claim Mining Deed, Book 27 d/m, Page 335, dated 7/7/1914, recorded 7/7/1914.**
- Grantor:** A. L. Grow, Acting Trustee in Bankruptcy of the Estate of the Tombstone Consolidated Mines Company, LTD, a corporation, Bankrupt
- Grantee:** Walter Douglas
- Conveys:** Those certain Mining Claims in the Tombstone Mining Districts: All interest together with all the dips, spurs and angles, and all the metals, ores, gold and silver...
- Covers:** Alkey, Patent No. 14930, Book 12, Deeds of Mines, Page 261.
Banner, Patent No. 36238, Book 15, Deeds of Mines, Page 386.
Boss, Patent No. 35876, Book 14, Deeds of Mines, page 594.
Blue Monday, Patent No. 6661, Book 15, Deeds of Mines, Page 458.
Brother Jonathan, Patent No. 9932, Book 8, Deeds of Mines, Page 530.
Chance, Patent No. 24443, Book 11, Deeds of Mines, Page 550.
C.O.D., Patent No. 20949, Book 15, Deeds of Mines, Page 108.
Content, Patent No. 17386, Book 15, Deeds of Mines, Page 297.
Contact, Patent No. 12305, Book 9, Deeds of Mines, Page 536.
Contention, Patent No. 38126, Book 3, Transcribed Deeds of Mines, Page 394.
Cocopah, Patent No. 6278, Book 6, Deeds of Mines, Page 440.
Contentment, Patent No. 17387, Book 15, Deeds of Mines, page 300.
Defence, Patent No. 5504, Book 14, Deeds of Mines, Page 289.

East Side, Patent No. 5244, Book 14, Deeds of Mines, Page 272.
East Side No. 2, Patent No. 9785, Book 14, Deeds of Mines, Page 278.
Emerald, Patent No. 9998, Book 8, Deeds of Mines, Page 600.
Empire, Patent No. 14371, Book 11, Deeds of Mines, Page 76.
Extacy, Patent No. 7420, Book 8, Deeds of Mines, Page 87.
First South Extension of the Toughnut Lode, Patent No. 5308, Book 5, Deeds of Mines, Page 1.
Flora Morrison, Patent No. 9105, Book 8, Deeds of Mines, Page 177.
Gilded Age, Patent No. 9107, Book 9, Deeds of Mines, Page 34.
Good Enough, Patent No. 5111, Book 14, Deeds of Mines, Page 311.
Grand Central, Patent No. 5352, Book 5, Deeds of Mines, Page 24.
Grand Dipper, Patent No. 9997, Book 8, Deeds of Mines, Page 606.
Hard Up, Patent No. 11695, Book 27, Deeds of Mines, Page 278.
Herald, Patent No. 6655, Book 15, Deeds of Mines, Page 261.
Hidden Treasure, Patent No. 25510, Book 11, Deeds of Mines, Page 556.
Last Chance No. 2, Patent No. 21679, Book 11, Deeds of Mines, Page 553.
Lowell, Patent No. 24831, Book 12, Deeds of Mines, Page 615.
Lucky Cuss, Patent No. 5503, Book 14, Deeds of Mines, Page 295.
Maine, Patent No. 9933, Book 8, Deeds of Mines, Page 540.
Mayflower, Patent No. 24832, Book 15, Deeds of Mines, Page 360.
Mexican, Patent No. 12306, Book 9, Deeds of Mines, Page 541.
Moonlight, Patent No. 14658, Book 11, Deeds of Mines, Page 543.
Naumkeag, Patent No. 5403, Book 12, Deeds of Mines, Page 17.
New Year, Patent No. 6311, Book 12, Deeds of Mines, Page 260.
North Point, Patent No. 27531, Book 12, Deeds of Mines, Page 568.
North Extension of Sulphuret, Lot No. 71, notice of location recorded in Book 1, Transcribed Records of Mines, Page 415.
Owl's Last Hoot, Patent No. 22371, Book 27, Deeds of Mines, Page 297.
Owl's Nest, Patent No. 5502, Book 14, Deeds of Mines, Page 319.
Poor X, Patent No. 5095, Book 4, Deeds of Mines, Page 3.
Prompter, Patent No. 10499, Book 27, Deeds of Mines, Page 273.
Revenue, Patent No. 12797, Book 11, Deeds of Mines, Page 24.
San Pedro, Patent No. 6085, Book 27, Deeds of Mines, Page 290.
Shorty, Patent No. 7419, Book 8, Deeds of Mines, Page 93.
Silver Belt, Patent No. 36578, Book 15, Deeds of Mines, Page 382.
Silver Plume, Patent No. 6765, Book 9, Deeds of Mines, Page 497.
Silver Thread, Patent No. 16384, Book 11, Deeds of Mines, Page 564.
South Extension of Sulphuret described in Deed recorded in Book 15, Deeds of Mines, Page 94.
South Extension of Grand Central, Patent No. 7279, Book 7, Deeds of Mines, Page 100.
Standard, Patent No. 24325, Book 11, Deeds of Mines, Page 547.
Sulphuret, Patent No. 5131, Book 5, Deeds of Mines, Page 8.
Survey, Patent No. 5245, Book 14, Deeds of Mines, Page 304.
Survey, Patent No. 7544, Book 7, Deeds of Mines, Page 334.
Sydney, Patent No. 10049, Book 27, Deeds of Mines, Page 293.
Telephone, Patent No. 21569, Book 15, Deeds of Mines, Page 103.
Toughnut, Patent No. 4355, Book 14, Deeds of Mines, Page 263.
Tranquillity, Patent No. 5023, Book 3, Deeds of Mines, Page 565.
Tribute, Patent No. 5246, Book 14, Deeds of Mines, Page 325.

Triple EX, Patent No. 9931, Book 8, Deeds of Mines, Page 536.
Verde, Patent No. 18262, Book 12, Deeds of Mines, Page 265.
Vizina, Patent No. 5156, Book 27, Deeds of Mines, Page 299.
Way Up, Patent No. 5766, Book 5, Deeds of Mines, Page 396.
Wedge, Patent No. 10991, Book 14, Deeds of Mines, Page 258.
West Side, Patent No. 5249, Book 14, Deeds of Mines, Page 283.

One and fifteen-hundredths (1-15/100) acres of "ALTA" patented mine, Patent No. 7982, Book 7, Deeds of Mines, Page 405, fully described in Book 1, Miscellaneous Records, Page 475.

The Northwest portion of "SULPHURET" patented mine, in Book 11, Deeds of Mines, Page 40.

The Southwest portion of "TRANQUILLITY" patented mine, Book 11, Deeds of Mines, Page 40.

The aforesaid "EMPIRE" patented mine, being transferred subject to an unexpired lease of part of the surface ground thereof held by A. L. Grow, which lease by its terms expires June 1st, 1915.

Those certain unpatented lode mining claims situated in said district, county and state, particularly described as follows:

Apache Chief, Location Notice in Book 19, Records of Mines, Page 366.

Aunt Sally, Location Notice in Book 1, Records of Mines, Page 523, in Book 7, Transcribed Records of Mines, Page 47.

Big Comit, Location Notice in Book 5, Records of Mines, Page 472.

Bon Ton (also known as Addie"), Location Notice in Book 2, Records of Mines, Page 384, Amended Location Notice in Book 1, Transcribed Records of Mines, Page 209.

Buckskin, Location Notice in Book 29, Records of Mines, Page 179.

Buffalo, Location Notice in Book 32, Records of Mines, Page 254.

Cornell, Location Notice in Book 22, Records of Mines, Page 471.

Emerald South, Location Notice in Book 7, Records of Mines, Page 589.

Erie, Location Notice in Book 18, Records of Mines, Page 542.

Escondido, Location Notice in Book 9, Records of Mines, Page 205.

Florodora, Location Notice recorded in Book 15, Records of Mines, Page 562.

Fortuna, Location Notice recorded in Book 15, Records of Mines, Page 376.

General Grant, Location Notice recorded in Book 19, Records of Mines, Page 407.

Hawk Eye, Location Notice, Book 3, Transcribed Records of Mines, Page 437, and Amended Location Notice in Book 14, Records of Mines, Page 52.

Hawk Eye Little Wonder, Location Notice in Book 14, Records of Mines, Page 52.

Head Centre, Location Notice Book 1, Transcribed Records of Mines, Page 249, and Supplemental Location Notice Book 1, Transcribed Miscellaneous Records, Page 87.

Horn Silver, Location Notice recorded in Book 9, Records of Mines, Page 426.

Houghton, Location Notice in Book 22, Records of Mines, Page 470.

Illinois, Location Notice in Book 19, Records of Mines, Page 6.

Little Comet, Location Notice in Book 8, Records of Mines, Page 236.

Little Wonder, Location Notice in Book 3, Transcribed Records of Mines, Page 436, and Amended Location Notice Book 14, Records of Mines, Page 52.

McCann, Location Notice in Book 3, Transcribed Records of Mines, Page 763.

Michigan, Location Notice in Book 22, Records of Mines, Page 472.

Miners Dream, Location Notice in Book 11, Records of Mines, Page 237.

Narrow Gauge, Location Notice in Book 12, Records of Mines, Page 137.

Ninety Eight, Location Notice in Book 14, Records of Mines, Page 506.

Ninety Nine, Location Notice in Book 15, Records of Mines, Page 65.

Oregon, Location Notice in Book 14, Records of Mines, Page 753, and Amended Location Notice in Book 15, Records of Mines, Page 335.

Protection, Location Notice in Book 14, Records of Mines, Page 528.

San Rafael, Location Notice in Book 3, Transcribed Records of Mines, Page 252.

Silver Brick, Location Notice in Book 11, Records of Mines, Page 390.

Silver Chief, Location Notice in Book 14, Records of Mines, Page 590.

Southern Belle, Mineral Survey No. 815, Lot No. 109, Location Notice in Book 1, Transcribed Records of Mines, Page 275.

Yellow Jacket, Location Notice in Book 1, Transcribed Records of Mines, Page 248, Supplemental Location Notice in Book 1, Transcribed Miscellaneous Records, Page 86.

Together with all dips, spurs and angles, and also all the metals, ores, gold and silver bearing quartz, rock and earth therein, and all the rights, privileges and franchises thereto.

Those certain lots in the city of Tombstone, County of Cochise, State of Arizona.

Lots 15, 17, 19, 20, 21, 22, and 40 feet S.E. end of 23, Block 5.

Lots part of 1 to 10 inclusive, Block 5 1/2.

Lots 5, 6, 13 to 24, inclusive, Block 6.

Lots 1, 5, 6, 11 to 21 inclusive, Block 7.

Lots 1 to 24 inclusive, Block 8.

Lots 1 to 24 inclusive, Block 9.

Lots 1 to 5 inclusive, 8 to 24 inclusive, Block 10.

Lots 6 to 24, inclusive, Block 11.

Lots 9 to 10, Block 18.

Lots 17 and 18, Block 21.

Lots part of 15 and 16 to 22, inclusive, Block 23.

Lots 2 to 10 inclusive, 14 to 23 inclusive, Block 24.

Lots 1 to 4 inclusive, 8, part of 9 to 11, all of 12 to 24 inclusive, Block 25.

Lots 3, 4 part 11, all of 12 and 20, Block 37.

Lots 1, 2, 5 to 20 inclusive, Block 30.

Lots 1 to 8 inclusive, part of 9, 11, 12; all of 23 and 24, Block 39.

Lots 17 and 18, Block 48.

Lots 22, 23 and 24, Block 49.

Lots 5 to 9 inclusive, 13 to 18 inclusive, Block 50.

Lots 15 and 16; 5 to 14 inclusive, 19 and 20, Block 51.

Lots part 1, 3 and 4; all 5, 6, 12, 13 and 14, Block 64.

Lots 4 to 24 inclusive, Block 65.

Lots 1 to 10 inclusive, Block S.

Lots 1, 4 to 22 inclusive, Block D.

Lots 1 to 6 inclusive, Block E.

Lots 1 to 4 inclusive, Block F.

Lots 1 to 10 inclusive, Block G.

Lots 14 and 15, Block O.

Lots part of 3, 4, 5, and 6; all 9 and 10; part 11 and 12; all 13 and 14, Block P.

Lots 1 to 6, 16 to 24, inclusive, Block R.

Lots 1 to 10 inclusive, Block T.

Also that certain lot, piece or parcel of land described in Book 15, Deeds of Mines, Page 306.

That portion of the Mexican grant of land known as San Juan de Las Boquillas y Nogalos on the San Pedro River in said County and Territory upon which is built and situated the quartz mill of the Grand Central Mining Company with a frontage of 40 rods on said river on either side, northerly and southerly of said quartz mill, and running easterly from in a river to the eastern boundary of said grant, that is 80 rods frontage on said river, and running with the same width easterly to the eastern boundary line of said grant, with the said quartz mill in its entire eastern and western line.

Together with all improvement, Tenements, hereditaments, and appurtenances...All mining and milling equipment, boilers, engines...
No Reservation.

Page 308