

DATE: 05/03/87
LATEST ACTIVITY: P 1
REPORT: PS1220-12

CENTRALLY VALUED PROPERTIES SYSTEM

TOTAL REPORT
TAXPAYER P.

OPERATING LAND BY TAXPAYER

TAXPAYER NUMBER	COUNTY AREA	PARCEL NUM	LINE	LAND FCV	NO	LEGAL DESCRIPTION
CLASS-NUM	ALPHA NUMBER CODE	BK MP PARC	ACREAGE			
66-991	02	0100	109 25 022C	171.23	41,951	01 20S 22E PATENTED MINING CLAIMS-TOMBSTONE DISTRICT; IN SE 02 CTIONS 11,12,13,14; PORTION OF CONTENTION 13.76AC, PORTION 03 OF CINCINNATI .95AC; PORTION OF FLORA MORRISON 9.56AC, 04 GRAND CENTRAL 20.22AC, S. EXT. GRAND CENTRAL 18.68AC, PORTI 05 ON OF HEAD CENTER-YELLOW JACKET .57AC; PORTION OF HOUGHTON 06 13.33AC, ILLINOIS 20AC, PORTION OF MAYFLOWER 12.55AC, MOONLI 07 GHT .65AC; NAUMKEAG 8.16AC; NEW YEAR 10.07AC, SOUTHERN BELLE 08 20AC, PORTION OF SULPHURET .96AC, SYDNEY 13.86AC; TOTAL 171.23

TOMBSTONE DEVELOPMENT CO.
LAVERNE BAXTER

66-991	02	0100	999 10 100	.00	000	01	ORE BODY VALUE 0 FOR 1985
AREA TOTAL	2 PARCELS		171.23	41,951			
66-991	02	0160	109 25 021C	95.73	23,454	01	20S 22E PATENTED MINING CLAIMS-TOMBSTONE DISTRICT; IN 02 SECTIONS 11 AND 12; CONTENT 2.92AC; CONTENTMENT 7.71AC, POR 03 TION OF CONTENTION 6.90AC, PORTION OF CINCINNATI 15.94AC, 04 PORTION OF FLORA MORRISON .55AC, PORTION OF HEAD CENTER-YE 05 LLOW JACKET 5.17AC, PORTION OF HOUGHTON 7.22AC, PORTION OF 06 MAYFLOWER 2.39AC, NORTH POINT 9.56AC, PROTECTION .44AC, PORT 07 ION OF SULPHURET 18.17AC, TRANQUILITY 18.76AC; TOTAL 95.73

AS ABOVE

66-991	02	0160	999 10 160	.00	000	01	ORE BODY VALUE 0 FOR 1985
AREA TOTAL	2 PARCELS		95.73	23,454			
COUNTY TOTAL	4 PARCELS	*	266.96	65,405			
TAXPAYER TOTAL	4 PARCELS		266.96	65,405			

* 2 PARCELS IN AREA CODE 0100 ARE FOR THE ORE
BODY VALUE, WHICH IS "0" FOR 1985. THAT IS THE REASON FOR
4 PARCELS BEING SHOWN, PER ASSESSORS OFFICE.

171.23 AC.
95.73 AC.
266.96 ACES

24. **Quit Claim Mining Deed, Book 27 d/m, Page 335, dated 7/7/1914, recorded 7/7/1914.**

Grantor: A. L. Grow, Acting Trustee in Bankruptcy of the Estate of the Tombstone Consolidated Mines Company, LTD, a corporation, Bankrupt

Grantee: Walter Douglas

Those certain Mining Claims in the Tombstone Mining Districts:

Conveys: All interest together with all the dips, spurs and angles, and all the metals, ores, gold and silver...

Covers: **Alkey**, Patent No. 14930, Book 12, Deeds of Mines, Page 261.
Banner, Patent No. 36238, Book 15, Deeds of Mines, Page 386.
Boss, Patent No. 35876, Book 14, Deeds of Mines, page 594.
Blue Monday, Patent No. 6661, Book 15, Deeds of Mines, Page 458.
Brother Jonathan, Patent No. 9932, Book 8, Deeds of Mines, Page 530.
Chance, Patent No. 24443, Book 11, Deeds of Mines, Page 550.
C.O.D., Patent No. 20949, Book 15, Deeds of Mines, Page 108.
Content, Patent No. 17386, Book 15, Deeds of Mines, Page 297.
Contact, Patent No. 12305, Book 9, Deeds of Mines, Page 536.
Contention, Patent No. 38126, Book 3, Transcribed Deeds of Mines, Page 394.
Cocopah, Patent No. 6278, Book 6, Deeds of Mines, Page 440.
Contentment, Patent No. 17387, Book 15, Deeds of Mines, page 300.
Defence, Patent No. 5504, Book 14, Deeds of Mines, Page 289.

East Side, Patent No. 5244, Book 14, Deeds of Mines, Page 272.
East Side No. 2, Patent No. 9785, Book 14, Deeds of Mines, Page 278.
Emerald, Patent No. 9998, Book 8, Deeds of Mines, Page 600.
Empire, Patent No. 14371, Book 11, Deeds of Mines, Page 76.
Extacy, Patent No. 7420, Book 8, Deeds of Mines, Page 87.
First South Extension of the Toughnut Lode, Patent No. 5308, Book 5, Deeds of Mines, Page 1.
Flora Morrison, Patent No. 9105, Book 8, Deeds of Mines, Page 177.
Gilded Age, Patent No. 9107, Book 9, Deeds of Mines, Page 34.
Good Enough, Patent No. 5111, Book 14, Deeds of Mines, Page 311.
Grand Central, Patent No. 5352, Book 5, Deeds of Mines, Page 24.
Grand Dipper, Patent No. 9997, Book 8, Deeds of Mines, Page 606.
Hard Up, Patent No. 11695, Book 27, Deeds of Mines, Page 278.
Herald, Patent No. 6655, Book 15, Deeds of Mines, Page 261.
Hidden Treasure, Patent No. 25510, Book 11, Deeds of Mines, Page 556.
Last Chance No. 2, Patent No. 21679, Book 11, Deeds of Mines, Page 553.
Lowell, Patent No. 24831, Book 12, Deeds of Mines, Page 615.
Lucky Cuss, Patent No. 5503, Book 14, Deeds of Mines, Page 295.
Maine, Patent No. 9933, Book 8, Deeds of Mines, Page 540.
Mayflower, Patent No. 24832, Book 15, Deeds of Mines, Page 360.
Mexican, Patent No. 12306, Book 9, Deeds of Mines, Page 541.
Moonlight, Patent No. 14658, Book 11, Deeds of Mines, Page 543.
Naumkeag, Patent No. 5403, Book 12, Deeds of Mines, Page 17.
New Year, Patent No. 6311, Book 12, Deeds of Mines, Page 260.
North Point, Patent No. 27531, Book 12, Deeds of Mines, Page 568.
North Extension of Sulphuret, Lot No. 71, notice of location recorded in Book 1, Transcribed Records of Mines, Page 415.
Owl's Last Hoot, Patent No. 22371, Book 27, Deeds of Mines, Page 297.
Owl's Nest, Patent No. 5502, Book 14, Deeds of Mines, Page 319.
Poor X, Patent No. 5095, Book 4, Deeds of Mines, Page 3.
Prompter, Patent No. 10499, Book 27, Deeds of Mines, Page 273.
Revenue, Patent No. 12797, Book 11, Deeds of Mines, Page 24.
San Pedro, Patent No. 6085, Book 27, Deeds of Mines, Page 290.
Shorty, Patent No. 7419, Book 8, Deeds of Mines, Page 93.
Silver Belt, Patent No. 36578, Book 15, Deeds of Mines, Page 382.
Silver Plume, Patent No. 6765, Book 9, Deeds of Mines, Page 497.
Silver Thread, Patent No. 16384, Book 11, Deeds of Mines, Page 564.
South Extension of Sulphuret described in Deed recorded in Book 15, Deeds of Mines, Page 94.
South Extension of Grand Central, Patent No. 7279, Book 7, Deeds of Mines, Page 100.
Standard, Patent No. 24325, Book 11, Deeds of Mines, Page 547.
Sulphuret, Patent No. 5131, Book 5, Deeds of Mines, Page 8.
Survey, Patent No. 5245, Book 14, Deeds of Mines, Page 304.
Survey, Patent No. 7544, Book 7, Deeds of Mines, Page 334.
Sydney, Patent No. 10049, Book 27, Deeds of Mines, Page 293.
Telephone, Patent No. 21569, Book 15, Deeds of Mines, Page 103.
Toughnut, Patent No. 4355, Book 14, Deeds of Mines, Page 263.
Tranquillity, Patent No. 5023, Book 3, Deeds of Mines, Page 565.
Tribute, Patent No. 5246, Book 14, Deeds of Mines, Page 325.

Triple EX, Patent No. 9931, Book 8, Deeds of Mines, Page 536.
Verde, Patent No. 18262, Book 12, Deeds of Mines, Page 265.
Vizina, Patent No. 5156, Book 27, Deeds of Mines, Page 299.
Way Up, Patent No. 5766, Book 5, Deeds of Mines, Page 396.
Wedge, Patent No. 10991, Book 14, Deeds of Mines, Page 258.
West Side, Patent No. 5249, Book 14, Deeds of Mines, Page 283.

One and fifteen-hundredths (1-15/100) acres of "ALTA" patented mine, Patent No. 7982, Book 7, Deeds of Mines, Page 405, fully described in Book 1, Miscellaneous Records, Page 475.

The Northwest portion of "SULPHURET" patented mine, in Book 11, Deeds of Mines, Page 40.

The Southwest portion of "TRANQUILLITY" patented mine, Book 11, Deeds of Mines, Page 40.

The aforesaid "EMPIRE" patented mine, being transferred subject to an unexpired lease of part of the surface ground thereof held by A. L. Grow, which lease by its terms expires June 1st, 1915.

Those certain unpatented lode mining claims situated in said district, county and state, particularly described as follows:

Apache Chief, Location Notice in Book 19, Records of Mines, Page 366.
Aunt Sally, Location Notice in Book 1, Records of Mines, Page 523, in Book 7, Transcribed Records of Mines, Page 47.

Big Comit, Location Notice in Book 5, Records of Mines, Page 472.

Bon Ton (also known as Addie), Location Notice in Book 2, Records of Mines, Page 384, Amended Location Notice in Book 1, Transcribed Records of Mines, Page 209.

Buckskin, Location Notice in Book 29, Records of Mines, Page 179.

Buffalo, Location Notice in Book 32, Records of Mines, Page 254.

Cornell, Location Notice in Book 22, Records of Mines, Page 471.

Emerald South, Location Notice in Book 7, Records of Mines, Page 589.

Erie, Location Notice in Book 18, Records of Mines, Page 542.

Escondido, Location Notice in Book 9, Records of Mines, Page 205.

Florodora, Location Notice recorded in Book 15, Records of Mines, Page 562.

Fortuna, Location Notice recorded in Book 15, Records of Mines, Page 376.

General Grant, Location Notice recorded in Book 19, Records of Mines, Page 407.

Hawk Eye, Location Notice, Book 3, Transcribed Records of Mines, Page 437, and Amended Location Notice in Book 14, Records of Mines, Page 52.

Hawk Eye Little Wonder, Location Notice in Book 14, Records of Mines, Page 52.

Head Centre, Location Notice Book 1, Transcribed Records of Mines, Page 249, and Supplemental Location Notice Book 1, Transcribed Miscellaneous Records, Page 87.

Horn Silver, Location Notice recorded in Book 9, Records of Mines, Page 426.

Houghton, Location Notice in Book 22, Records of Mines, Page 470.

Illinois, Location Notice in Book 19, Records of Mines, Page 6.

Little Comet, Location Notice in Book 8, Records of Mines, Page 236.

Little Wonder, Location Notice in Book 3, Transcribed Records of Mines, Page 436, and Amended Location Notice Book 14, Records of Mines, Page 52.

McCann, Location Notice in Book 3, Transcribed Records of Mines, Page 763.

Michigan, Location Notice in Book 22, Records of Mines, Page 472.

Miners Dream, Location Notice in Book 11, Records of Mines, Page 237.

Narrow Gauge, Location Notice in Book 12, Records of Mines, Page 137.

Ninety Eight, Location Notice in Book 14, Records of Mines, Page 506.

Ninety Nine, Location Notice in Book 15, Records of Mines, Page 65.

Oregon, Location Notice in Book 14, Records of Mines, Page 753, and Amended Location Notice in Book 15, Records of Mines, Page 335.

Protection, Location Notice in Book 14, Records of Mines, Page 528.

San Rafael, Location Notice in Book 3, Transcribed Records of Mines, Page 252.

Silver Brick, Location Notice in Book 11, Records of Mines, Page 390.

Silver Chief, Location Notice in Book 14, Records of Mines, Page 590.

Southern Belle, Mineral Survey No. 815, Lot No. 109, Location Notice in Book 1, Transcribed REcords of Mines, Page 275.

Yellow Jacket, Location Notice in Book 1, Transcribed Records of Mines, Page 248, Supplemental Location Notice in Book 1, Transcribed Miscellaneous Records, Page 86.

Together with all dips, spurs and angles, and also all the metals, ores, gold and silver bearing quartz, rock and earth therein, and all the rights, privileges and franchises thereto.

Those certain lots in the city of Tombstone, County of Cochise, State of Arizona.

Lots 15, 17, 19, 20, 21, 22, and 40 feet S.E. end of 23, Block 5.

Lots part of 1 to 10 inclusive, Block 5 1/2.

Lots 5, 6, 13 to 24, inclusive, Block 6.

Lots 1, 5, 6, 11 to 21 inclusive, Block 7.

Lots 1 to 24 inclusive, Block 8.

Lots 1 to 24 inclusive, Block 9.

Lots 1 to 5 inclusive, 8 to 24 inclusive, Block 10.

Lots 6 to 24, inclusive, Block 11.

Lots 9 to 10, Block 18.

Lots 17 and 18, Block 21.

Lots part of 15 and 16 to 22, inclusive, Block 23.

Lots 2 to 10 inclusive, 14 to 23 inclusive, Block 24.

Lots 1 to 4 inclusive, 8, part of 9 to 11, all of 12 to 24 inclusive, Block 25.

Lots 3, 4 part 11, all of 12 and 20, Block 37.

Lots 1, 2, 5 to 20 inclusive, Block 30.

Lots 1 to 8 inclusive, part of 9, 11, 12; all of 23 and 24, Block 39.

Lots 17 and 18, Block 48.

Lots 22, 23 and 24, Block 49.

Lots 5 to 9 inclusive, 13 to 18 inclusive, Block 50.

Lots 15 and 16; 5 to 14 inclusive, 19 and 20, Block 51.

Lots part 1, 3 and 4; all 5, 6, 12, 13 and 14, Block 64.

Lots 4 to 24 inclusive, Block 65.

Lots 1 to 10 inclusive, Block S.

Lots 1, 4 to 22 inclusive, Block D.

Lots 1 to 6 inclusive, Block E.

Lots 1 to 4 inclusive, Block F.

Lots 1 to 10 inclusive, Block G.

Lots 14 and 15, Block O.

Lots part of 3, 4, 5, and 6; all 9 and 10; part 11 and 12; all 13 and 14, Block P.

Lots 1 to 6, 16 to 24, inclusive, Block R.

Lots 1 to 10 inclusive, Block T.

Also that certain lot, piece or parcel of land described in Book 15, Deeds of Mines, Page 306.

That portion of the Mexican grant of land known as San Juan de Las Boquillas y Nogalos on the San Pedro River in said County and Territory upon which is built and situated the quartz mill of the Grand Central Mining Company with a frontage of 40 rods on said river on either side, northerly and southerly of said quartz mill, and running easterly from in a river to the eastern boundary of said grant, that is 80 rods frontage on said river, and running with the same width easterly to the eastern boundary line of said grant, with the said quartz mill in its entire eastern and western line.

Together with all improvement, Tenements, hereditaments, and appurtenances...All mining and milling equipment, boilers, engines...
No Reservation.

Page 303

PATENT & PLAT

GENERAL LAND OFFICE

No. 24832

MINERAL CERTIFICATE

No. 451

THE UNITED STATES OF AMERICA,

To all to whom these Presents shall come, Greetings:

WHEREAS, in pursuance of the provisions of the Revised Statutes of the United States, Chapter Six, Title Thirty-two, and legislation supplemental thereto, there have been deposited in the General Land Office of the United States the Plat and Field Notes of Survey and the Certificate, No. 451, of the Register of the Land Office

at Tucson, in the Territory of Arizona, accompanied by other evidence, whereby it appears that F. L. Austin, S. M. Whitcomb and Mrs. Eva Winchester Baughen, devisees of W. F. Winchester, deceased,

did, on the twenty-fourth day of April, A. D. 1887, duly enter and pay for that certain mining claim or premises, known as the Mayflower lode mining claim,

designated by the Surveyor General as Lot No. 190, embracing a portion of township twenty south of range twenty-two east, Tila and Salt River meridians,

in the Tombstone Mining District, in the County of Cochise and Territory of Arizona, in the District of Lands subject to sale at Tucson

and bounded, described, and plotted as follows, with magnetic variation eleven degrees and forty-three minutes east—beginning at a four-inch post marked A. M. Mayflower M. Co. No. 1 in mound of stone, near the center of claim, from which in S. mineral monument 1 1/2 bars with five degrees and fifty minutes west one thousand two hundred

and
from
each
north
mine
distance
degrees
and
post
forty
east
trucks
situate
thence
and
and
No. 3.
thence
and
township
M. F. M.
thence
thirty
marked
marks
thence
twenty
fully
thence
twenty
mine
thence
and
five
five
M. F. M.

and forty feet distant, the corner common to sections one and two, in north boundary line of township twenty south of range twenty two east, Gila and Salt River meridian, bears north six degrees and forty six minutes west nine thousand six hundred and twenty feet distant, and discovery shaft bears south eight degrees and thirty seven minutes west eight and five tenths feet distant; thence, from said post marked J. M. May Fluvion M. C. No. 1, north forty four degrees and twenty seven minutes east four hundred and thirty one and two tenths feet to a post marked M. F. M. C. No. 2, situated on west side line of lot No. 48, the Sulphuret mining claim.

Thence, first course, north forty five degrees and thirty three minutes west two hundred and forty two feet to a post marked M. F. M. C. No. 3.

Thence, second course, south forty seven degrees and thirteen minutes west one thousand one hundred and eighty four feet to post marked M. F. M. C. No. 4.

Thence, third course, south forty five degrees and thirty three minutes east three hundred feet to post marked M. F. M. C. No. 5, six hundred feet to post marked M. F. M. C. No. 6.

Thence, fourth course, north forty four degrees and twenty seven minutes east eight hundred and forty seven feet to post marked M. F. M. C. No. 7.

Thence, fifth course, north twenty five degrees and twenty minutes east three hundred and four and nine tenths feet to post marked M. F. M. C. No. 8.

Thence, sixth course, north thirty two degrees and fifteen minutes west two hundred and five and six tenths feet to said post marked M. F. M. C. No. 2, the place of beginning and

THE UNITED STATES

To all to whom these presents shall come

WHEREAS, in pursuance of

acts and legislation supplemental to

the Flat and Field Notes of Survey

of *Leadville*

by other evidence, whereby it appears

Miners

NOW KNOW YE, That there is therefore hereby GRANTED by the United States unto the *Fed. Austin, S. M. Whitcomb and Mrs. Geo. Winchester, Prayers division of N. F. Winchester, deceased,*

and to *their heirs* and assigns, the said mining premises, heretofore described, and not expressly excepted from these presents, and all that portion of the said *Magalloway* vein, lode, or ledge, and of all other veins, lodes, and ledges, throughout their entire depth, the tops or apexes of which lie inside of the surface boundary lines of said granted premises in said Lot No. *190* extended downward vertically, although such veins, lodes, or ledges in their downward course may so far depart from a perpendicular as to extend outside the vertical side lines of said premises: *Provided*, That the right of possession to such outside parts of said veins, lodes, or ledges shall be confined to such portions thereof as lie between vertical planes drawn downward through the end lines of said Lot No. *190*, so continued in their own direction that such planes will intersect such exterior parts of said veins, lodes, or ledges: *And provided further*, That nothing herein contained shall authorize the grantees herein to enter upon the surface of a claim owned or possessed by another:

TO HAVE AND TO HOLD said mining premises, together with all the rights, privileges, immunities, and appurtenances of whatsoever nature thereunto belonging unto the said grantees above named, and to *their heirs* and assigns forever: subject nevertheless to the above-mentioned and to the following conditions and stipulations:

- First*, That the premises hereby granted, with the exception of the surface, may be entered by the proprietor of any other vein, lode, or ledge, the top or apex of which lies outside of the boundary of said granted premises, should the same in its dip be found to penetrate, intersect, or extend into said premises, for the purpose of extracting and removing the ore from such other vein, lode, or ledge.
- Second*, That the premises hereby granted shall be held subject to any vested and accrued water rights for mining, agricultural, manufacturing, or other purposes, and rights to ditches and reservoirs used in connection with such water rights as may be recognized and acknowledged by the local laws, customs, and decisions of courts.
- Third*, That in the absence of necessary legislation by Congress, the Legislature of *Arizona* may provide rules for working the mining claim or premises hereby granted, involving easements, drainage, and other necessary means to its complete development.

IN TESTIMONY WHEREOF I, *Marion Cleveland*, President of the UNITED STATES OF AMERICA, have caused these letters to be made PATENT, and the SEAL OF THE GENERAL LAND OFFICE to be hereunto affixed:

GIVEN under my hand at the City of Washington the *fifth* day of *October* in the year of our Lord one thousand eight hundred and *ninety four* and of the INDEPENDENCE OF THE UNITED STATES the one hundred and *nineteenth*



By the President: *Marion Cleveland*
By: *G. M. Harland* Asst. Secretary
L. L. Lammie
Recorder of the General Land Office.

Amended copy

did, on the *fourth* mining claim or premises, known as *claim*, designated by the Surveyor General portion of *domain*.

in the County of *Lake* of *Colorado*

beginning at corner *chiseled 32* which *U.S.* bears north west two *th*

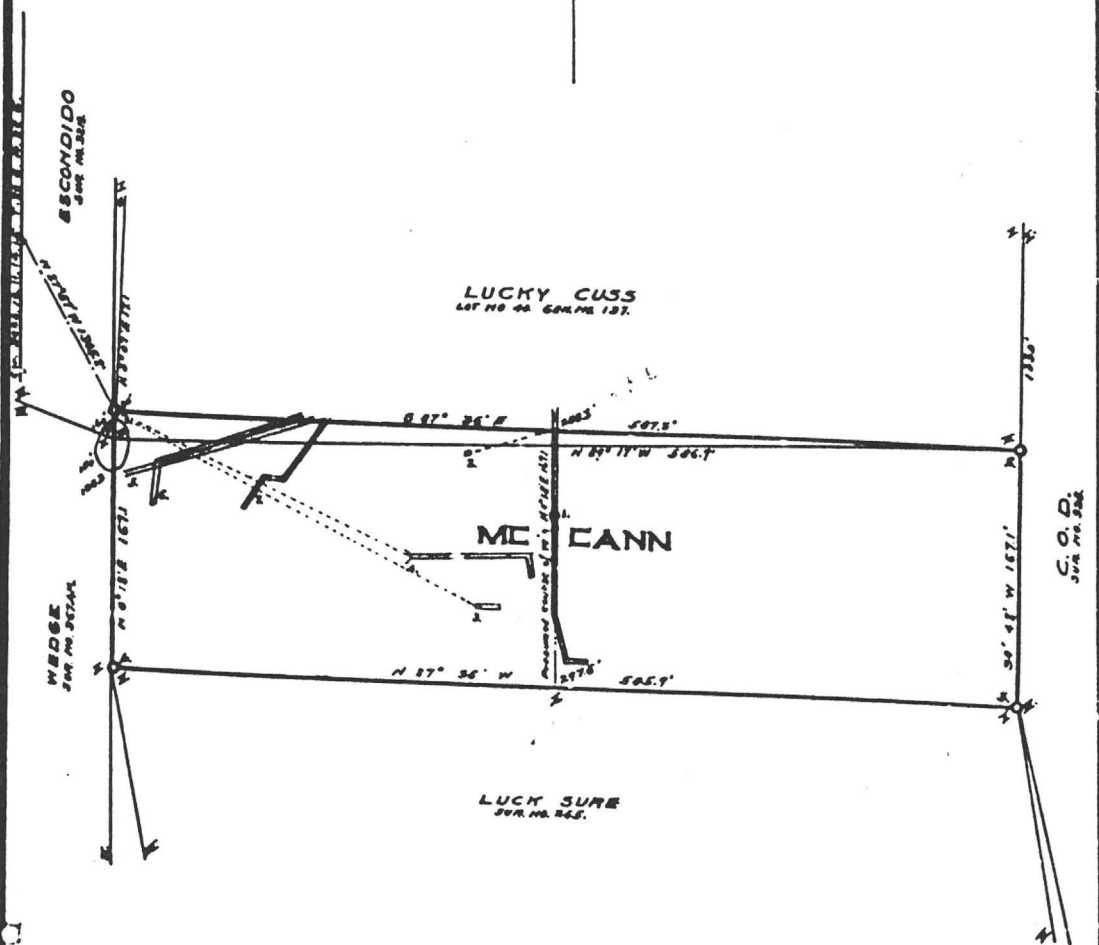
McLaren
A.S. # 3217

[illegible]

SURVEY N^o 3217

SCALE 1"=100'

Sec 14. T20S. R22E.



02 609 12 002 1 10 12 88 04 29 88
CO BK HP PAR S C RUN DATE FILE DATE

1 LAND AND A D R E S S
2 BOX 1425
3 GRAND ISLAND NE 68801

1000 STONE DEVELOPMENT CO
NE 68801
3
AVG LAND FCV
SUB AREA
P3C

---S A L E S A N D T R A N S F E R---
DOCKET TYPE
INSTR TYPE
DATE OF SALE
SALE PRICE

---S P E C I A L D I S T R I C T---
CODE UNITS CODE UNITS
TOTAL FCV: 16.0
CUR LPV: 88,184

APP DATE
EXT HALLS
PHY COND
CONSTR YR
ROOF
LIVING

01 PAT HINES IN THE HMG DIST. IN SECS
02 FOR OF BLUE MONDAY 8.13 AC. BLUE EAST
03 CORD 11.51 AC. CORNELL 17.99 AC. EAST
04 AC. EBERALD 15.27 AC. EBERALD SOUTH
05 14.62 AC. FLORABORA 16.01 AC. GRAND
06 20.02 AC. EBERALD 7.11 AC. HIDDEN
07 LUCKY CUSY 20.56 AC. MONTGOMERY
08 RICHIGAN 19.64 AC. PUR OF NINETEEN
09 AC. PROMPTER 19.81 AC. SALT
10 AC. 13.25 AC. SHORLY 1.49 AC. TELEPHONE
11 N T20 R22 TOTAL 401.19 AC

REV IMF REP DATE CLASS GRADE EXT HALLS
001 93 31 01 50 NONE

HEAT COOL BSMT FIRE PHY-COND OBS MD/LC WALL Z COMP
NONE NONE NONE NONE AVG

1PR CONST-YR TOTAL 30FT TOTAL ADDS IMP VALUE
1981 1000 1550

*****END OF PTC RECORD***

FOR THE COUNTY
OF: COCHISE
T H P R O V E H E N T S
8604
1558

USAGE CLASS 8604
ASSRT RATIOS
Z OF FCV
FCV, N
COST
MARKET
COST/TKT
ASSESSOR
CO BOARD
ST BOARD
CUR FCV: 1558

16
100
36,458 AV
13,845
ASSESSOR
RANGE
5.34 ACRES
PER ACRE

AREA CODE
EXEMPT STATUS
FCV EXEMPT
LEV EXEMPT
ASSRT RATIOS: LPV LAND IMPR COMB
TOTAL FCV: 16.0
CUR LPV: 88,184

---T A X D A T A---
TAX 0100
P E R S O N A L P R O P E R T Y
CLASS ITERS
TOTAL:

GRADE
RATIO
ROOMS
BATH
POOL
11, 13, 14, 15, 16, 17, 18, 19, 20, 21, 22, 23, 24, 25, 26, 27, 28, 29, 30, 31, 32, 33, 34, 35, 36, 37, 38, 39, 40, 41, 42, 43, 44, 45, 46, 47, 48, 49, 50, 51, 52, 53, 54, 55, 56, 57, 58, 59, 60, 61, 62, 63, 64, 65, 66, 67, 68, 69, 70, 71, 72, 73, 74, 75, 76, 77, 78, 79, 80, 81, 82, 83, 84, 85, 86, 87, 88, 89, 90, 91, 92, 93, 94, 95, 96, 97, 98, 99, 100

11, 13, 14, 15, 16, 17, 18, 19, 20, 21, 22, 23, 24, 25, 26, 27, 28, 29, 30, 31, 32, 33, 34, 35, 36, 37, 38, 39, 40, 41, 42, 43, 44, 45, 46, 47, 48, 49, 50, 51, 52, 53, 54, 55, 56, 57, 58, 59, 60, 61, 62, 63, 64, 65, 66, 67, 68, 69, 70, 71, 72, 73, 74, 75, 76, 77, 78, 79, 80, 81, 82, 83, 84, 85, 86, 87, 88, 89, 90, 91, 92, 93, 94, 95, 96, 97, 98, 99, 100

11, 13, 14, 15, 16, 17, 18, 19, 20, 21, 22, 23, 24, 25, 26, 27, 28, 29, 30, 31, 32, 33, 34, 35, 36, 37, 38, 39, 40, 41, 42, 43, 44, 45, 46, 47, 48, 49, 50, 51, 52, 53, 54, 55, 56, 57, 58, 59, 60, 61, 62, 63, 64, 65, 66, 67, 68, 69, 70, 71, 72, 73, 74, 75, 76, 77, 78, 79, 80, 81, 82, 83, 84, 85, 86, 87, 88, 89, 90, 91, 92, 93, 94, 95, 96, 97, 98, 99, 100

11, 13, 14, 15, 16, 17, 18, 19, 20, 21, 22, 23, 24, 25, 26, 27, 28, 29, 30, 31, 32, 33, 34, 35, 36, 37, 38, 39, 40, 41, 42, 43, 44, 45, 46, 47, 48, 49, 50, 51, 52, 53, 54, 55, 56, 57, 58, 59, 60, 61, 62, 63, 64, 65, 66, 67, 68, 69, 70, 71, 72, 73, 74, 75, 76, 77, 78, 79, 80, 81, 82, 83, 84, 85, 86, 87, 88, 89, 90, 91, 92, 93, 94, 95, 96, 97, 98, 99, 100

11, 13, 14, 15, 16, 17, 18, 19, 20, 21, 22, 23, 24, 25, 26, 27, 28, 29, 30, 31, 32, 33, 34, 35, 36, 37, 38, 39, 40, 41, 42, 43, 44, 45, 46, 47, 48, 49, 50, 51, 52, 53, 54, 55, 56, 57, 58, 59, 60, 61, 62, 63, 64, 65, 66, 67, 68, 69, 70, 71, 72, 73, 74, 75, 76, 77, 78, 79, 80, 81, 82, 83, 84, 85, 86, 87, 88, 89, 90, 91, 92, 93, 94, 95, 96, 97, 98, 99, 100

11, 13, 14, 15, 16, 17, 18, 19, 20, 21, 22, 23, 24, 25, 26, 27, 28, 29, 30, 31, 32, 33, 34, 35, 36, 37, 38, 39, 40, 41, 42, 43, 44, 45, 46, 47, 48, 49, 50, 51, 52, 53, 54, 55, 56, 57, 58, 59, 60, 61, 62, 63, 64, 65, 66, 67, 68, 69, 70, 71, 72, 73, 74, 75, 76, 77, 78, 79, 80, 81, 82, 83, 84, 85, 86, 87, 88, 89, 90, 91, 92, 93, 94, 95, 96, 97, 98, 99, 100

TOMBSTONE PROSPECT

Page 1

Cochise County, State of Arizona

Chain of title from patent to present covering the following:

Patented Mining Claims located in the Tombstone Mining District:

Township 20 South, Range 22 East, Gila & Salt River Meridian
Portions of Sections 11 & 14

Alta Lode, Mineral Certificate No. 191
Lot No. 109
Patent No. 289
Containing 9.23 Acres, More or Less

Priority # 1

East Side Lode, Mineral Certificate No. 84
Lot No. 89
Patent No. 380
Containing 16.90 Acres, More or Less

Priority # 1

West Side Lode, Mineral Certificate No. 83
Lot No. 91
Patent No. 232
Containing 20.50 Acres, More or Less

Priority # 1

McCann Lode, Mineral Survey No. 3217
Patent No. 3217
Containing 2.134 Acres, More or Less

Priority # 2

Telephone Lode, Mineral Certificate No. 480
Lot No. 214
Patent No. 480
Containing 11.77 Acres, More or Less

Priority # 2

CHAIN OF TITLE

1. Patent, Book 7 d/m, Page 405, dated 7/19/1883, recorded 8/20/1883.
Grantor: USA
Grantee: Horse-shoe Mining Company
Covers: Alta Lode, Mineral Certificate No. 191, Lot No. 109 embracing a portion of the unsurveyed public domain in the Tombstone Mining District in Cochise County, Arizona. Containing 19.23 Acres, More or Less, described as follows:
-see copy attached-
Subject to the following conditions and stipulations: 1st, 2nd, 3rd & 4th - see copy attached
Excepting and Excluding however from these presents all that portion of the surface ground hereinbefore described which is embraced by said Lot No. 61 and the Emilie Claim...see copy attached.
2. Patent, Book 14 d/m, Page 272, dated 1/16/1882, recorded 11/15/1901.
Grantor: USA
Grantee: Tombstone Mill and Mining Company
Covers: East Side Lode, Mineral Certificate No. 84, Lot No. 89 embracing a portion of.....same as above. Containing 16.90 Acres, More or Less, described as follows: -see copy attached-
Subject to the following conditions and stipulations: same as above

continued on page 2

- 3 Patent, Book 14 d/m, Page 283, dated 1/16/1882, recorded 11/15/1901.
Grantor: USA
Grantee: Tombstone Mill and Mining Company
Covers: West Side Lode, Mineral Certificate No. 83, Lot No. 91 embracing a portion of the unsurveyed public domain in the Tombstone Mining District in Cochise County, Arizona. Containing 20.50 Acres, More or Less, described as follows:
-see copy attached-
Subject to the following conditions and stipulations: 1st, 2nd, 3rd & 4th - see copy attached.
- 4 Patent, Book 29 d/m, Page 302, dated 3/3/1919, recorded 3/13/1919.
Grantor: USA
Grantee: Bunker Hill Mines Company
Covers: McCann Lode, Mineral Survey No. 3217, embracing a portion of Section 14 in T20S, R22E in the Tombstone Mining District, Cochise County, Arizona, and described as follows: -see copy attached- Containing 2.134 Acres, More or Less
Subject, nevertheless, to the above mentioned and to the following conditions and stipulations: -see copy attached-
- 5 Patent, Book 15 d/m, Page 103, dated 7/1/1892, recorded 12/16/1902.
Grantor: USA
Grantee: Telephone Mining and Reduction Company
Covers: Telephone Lode, Mineral Certificate No. 480, Lot No. 214 embracing a portion of the unsurveyed public domain in the Tombstone Mining District in Cochise County, Arizona. Containing 11.77 Acres, More or Less, described as follows:
-see copy attached-
Subject to the following conditions and stipulations: 1st, 2nd & 3rd - see copy attached.
Expressly excepting and excluding from these presents all that portion of the ground, hereinbefore described, embraced in said mining claims or lots No. 43 and 116, and also all that portion of said Telephone vein or lode, and of all veins, lodes and ledges throughout their entire depth, the tops or apexes of which lie inside of such excluded ground -see copy attached.

"BEGIN CHAIN OF TITLE FOR ALTA LODE"

- 6 QCD, Book 1 misc., Page 475, dated 3/17/1882, recorded 3/28/1882.
Party of the First Part: Horse Shoe Mining Company
Party of the Second Part: A. H. Emanuee
States: that party of the first is the owner of that certain mining claim known as the Alta in Tombstone Mining District and has made application to the US for a patent for said mining claim and whereas A. H. Emanuee is the owner of that certain mining claim known as and called the Bon Ton.
Party of the second part claims that said Alta conflicts with said Bon Ton and wrongfully embraces within its survey and application for Patent an area of ground with all veins leads and lodes and deposit of mineral which have their tops or apexes therein as shown upon a map of said mining claims hereunto attached and made a part of this instrument.
Now for the purpose of settling the conflict the party of the first part Quit Claims to party of second part all that portion of the surface of such area and ground in conflict as is embraced within lines and colored green upon said map and also all veins leads lodes and deposits of mineral which have their tops or apexes within such latter named lines with the dips spurs and angles thereof and containing 1.15 acres of land and is the Easterly portion of said area so in conflict.
Party of the Second Part Quit claims to party of the first part all that portion of the surface of such area and ground in conflict as is embraced within lines and colored yellow upon said map and also all veins leads lodes and deposits of mineral which have their tops or apexes - same wording as above- containing 1.15 Acres of land and is the Westerly portion of said area so in conflict.
The parties agree that whichever of the said claimants of the aforesaid mining claim respectively shall first obtain a Patent from the US for his or its particular mining claim aforesaid such claimant so obtaining a Patent will immediately thereupon convey in fee simple without further consideration to the other claimant the ground and mineral hereby by there or it respectively remised released and Quit Claimed.

"BEGIN CHAIN OF TITLE FOR EAST SIDE LODE"

FOR CONTINUATION OF EAST SIDE LODE CHAIN OF TITLE SEE COMMON CHAIN OF TITLE
ATTACHED HERETO.

"BEGIN CHAIN OF TITLE FOR WEST SIDE LODE"

FOR CONTINUATION OF WEST SIDE LODE CHAIN OF TITLE SEE COMMON CHAIN OF TITLE
ATTACHED HERETO.

"BEGIN CHAIN OF TITLE FOR MCCANN LODE"

FOR CONTINUATION OF MCCANN LODE CHAIN OF TITLE SEE COMMON CHAIN OF TITLE
ATTACHED HERETO.

"BEGIN CHAIN OF TITLE FOR TELEPHONE LODE"

- 28 Agreement, Book 4 misc., Page 192, dated 7/15/1896, recorded 7/24/1896.
Grantor: J. Murry Bailey (NMS)
Grantee: M. D. Scribner
Grants option to purchase before 1/15/1898 and grants option to mine.
Covers: Telephone Mine in Tombstone MD, Mineral Entry No. 927, Cert. No. 480,
Lot # 214.

NOTE: Grantor is stranger to title.

- 29 Mining Deed, Book 15 d/m, Page 52, dated 6/2/1902, recorded 11/22/1902.
Grantor: The Telephone Mining & Reduction Company, a California Corporation
Grantee: E. B. Gage
Conveys all interest of Grantor
Covers: The Telephone Lode Mining Claim in Tombstone Mining District
No reservation

- 30 QG Mining Deed, Book 13 d/m, Page 245, dated 12/10/1902, recorded 12/10/1902.
Grantor: E. B. Gage (no martial status)
Grantee: The Tombstone Consolidated Mines Company, LTD, a corporation
Conveys all interest
Covers: The Telephone Lode Mining Claim and The COD Mine
No reservation

FOR CONTINUATION OF TELEPHONE LODE SEE COMMON CHAIN OF TITLE ATTACHED HERETO.

Attached to and made a part of that CHAIN OF TITLE pages 1 thru 6
and COMMON CHAIN OF TITLE pages A thru E

Tract 1A & 1B	Alta Lode, Mineral Certificate No. 191 Lot No. 109 Patent No. 289 Containing 9.23 Acres, More or Less
Tract 2	East Side Lode, Mineral Certificate No. 84 Lot No. 89 Patent No. 380 Containing 16.90 Acres, More or Less
Tract 3	West Side Lode, Mineral Certificate No. 83 Lot No. 91 Patent No. 232 Containing 20.50 Acres, More or Less
Tract 4	McCann Lode, Mineral Survey No. 3217 Patent No. 3217 Containing 2.134 Acres, More or Less
Tract 5	Telephone Lode, Mineral Certificate No. 480 Lot No. 214 Patent No. 480 Containing 11.77 Acres, More or Less

as to: Tracts 2, 3, 4 & 5 - Tombstone Development Company 100% Surface and
an Arizona Corporation Minerals
of P. O. Box 1445
Grand Island, Nebraska 68801

How Acquired: As To: Tracts 2 & 3
See COMMON CHAIN OF TITLE, Pages A thru E
Items 1, 2, 3, 4, 5, 6, 7, 8, 9, 10, 11 & Vesting Deed Item 12

As To: Tract 4
See COMMON CHAIN OF TITLE, Pages A thru E
Items 1, 3 thru 11 & Vesting Deed Item 12

As To: Tract 5
See CHAIN OF TITLE, Pages 1 thru 6
Items 29 & 30
Note: Item 28 - Stranger to title
See COMMON CHAIN OF TITLE, Pages A thru E
Items 8 thru 11 & Vesting Deed Item 12

continued on page 2

Cochise County
State of Arizona

DESCRIPTION: continued

Tract 1A & 1B	Alta
Tract 2	East Side
Tract 3	West Side Lode
Tract 4	McCann
Tract 5	Telephone

RECORD TITLE OWNER, HOW ACQUIRED continued

As to Tract 1A: 1.15 Acres described at Item 6 at Page 2 of Chain of Title.

Note: Assuming that Item 6 on Chain of Title is a valid deed and if lands described in Item 6 were not excepted from lands described in Patent at Item 1 then the following ownership applies:

Tombstone Development Company an Arizona Corporation	100% Surface and Minerals
---	---------------------------

How Acquired: As to: Tract 1A
See CHAIN OF TITLE, Pages 1 thru 6
Items 6, 12 & 16
See COMMON CHAIN OF TITLE, Pages A thru E
Items 8 thru 11 & Vesting Deed Item 13

As to Tract 1B: Remainder of Tract 1 - Alta Lode

Charles B. Escapule & (Betty Escapule) husband and wife and Louis W. Escapule & (Jacqueline N. Escapule) husband and wife of P. O. Box 1136 Sierra Vista, Arizona 85635	100% Surface and Minerals
--	---------------------------

How Acquired: As to: Tract 1B
See CHAIN OF TITLE, Pages 1 thru 6
Items 7 thru 11, 13 thru 15,
17 - Break in chain of title,
18, 19 - Break in chain of title,
20, 21, 22,
23 - Stranger to title,
24, 25 & Vesting Deeds at Items 26 & 27

IF TRACT 1A AS DESCRIBED AT ITEM 6 WAS EXCEPTED FROM PATENT THE FOLLOWING OWNERSHIP APPLIES:

as to: Tract 1 - same as Tract 1B	100% Surface and Minerals
-----------------------------------	---------------------------

PATENT: See Chain of Title, Pages 1 thru 6

as to:	Tract 1 (1A & 1B) - Item 1	Note wording in exception
	Tract 2	- Item 2
	Tract 3	- Item 3
	Tract 4	- Item 4
	Tract 5	- Item 5

TAXES: Tracts 1A, 2, 3, 4 & 5 - Tombstone Development Company
1987 Tax Paid - First Half of 1988 due 10/31/1988
Tract 1B - Charles B. Escapule and Louis W. Escapule
1987 Tax Paid - First Half of 1988 due 10/31/1988

end Dated: August 12, 1988 at Bisbee, Arizona

Michael F. Hartman
of 282 Westchester Sq. S., Billings, MT 59105

8. **Mining Deed, Book 12 d/m, Page 367, dated 4/28/1899, recorded 4/28/1899.**
Grantor: The Tombstone Mill & Mining Company, a corporation judgment debtor -
By: Cochise Co., Sheriff
Grantee: Waldron J. Cheyney
Conveys: All right, title and interest now and in the future of judgment debtor
together with all the dips, spurs and angles, and all the metals, ores,
gold and silver...
Covers: ✓ Defense, Lot No. 88, 20.33 Acres.
✓ East Side, Lot No. 89, 10.90 Acres.
✓ East Side No. 2, Lot No. 124, 2.57 Acres.
✓ Escondido, described in Book 9, Records of Mines, Page 206.
✓ First South Extension Toughnut Mine, Lot No. 72, 11.11 Acres.
✓ Gilded Age Mine, Lot No. 52. Minerals only except Lots.
✓ Goodenough, Lot No. 87, 15.72 Acres.
✓ Hawk Eye-Little Wonder in Book 14, Records of Mines, Page 52.
✓ Horn Silver Mine, Location certificate in Book 9, Records of Mines,
Page 426. Minerals only except Lots.
✓ Lucky Cuss Mines, Lot No. 40, 20.36 Acres.
✓ McCann, described in Book 3, Transcribed Records of Mines, Page 763.
✓ Narrow Guage in Book 12, Records of Mines, Page 137. The last name
claim contains no surface ground.
✓ North Extension of Sulphuret, Lot No. 71, .85 Acre.
✓ Owl's Last Hoot, Lot No. 209, 4.45 Acres.
✓ Owl's Nest, Lot No. 99, 20.11 Acres.
✓ Southwesterly Corner of Tranquillity, part of Lot No. 49, .134 Acre,
described in Book 11 d/m, Page 40.
✓ Surveyor, Lot No. 95, 1.80 Acres. NOTE: Should be Survey.
✓ The Northwesterly portion of the Sulphuret Mine, more particularly
described in Book 11 d/m, Page 40. Said Sulphuret Mine is described
in U.S. Patent as Lot No. 48, 11.30 Acres.
✓ Toughnut Mine, Lot No. 41, 17.80 Acres.
✓ Tribute Mines, Lot No. 90, 17.80 Acres.
✓ Way Up Mine, Lot No. 53, 19.90 Acres. Minerals only except Lots.
✓ Wedge, Lot No. 123, 11.33 Acres.
✓ West Side Mine, Lot No. 91, 20.50 Acres.
✓ Tribute Mine, Lot No. 90, 17.80 Acres.

together with all mills and machinery thereon.
Deed given per judgment against Grantor at Case No. 2029.

10. Mining Deed, Book 14 d/m, Page 523, dated 2/6/1901, recorded 8/18/1902.

Grantor: Waldron J. Cheyney and Fanny P. Cheyney, his wife

Grantee: E. G. Gage

Conveys: All the estate, right, title, interest, property, possession, claims and demand whatsoever.....

Covers: ✓ Defense, Lot No. 88 - 20.33 Acres.

✓ East Side, Lot No. 89 - 10.90 Acres.

✓ East No. 2, Lot No. 124, 2.57 Acres.

✓ Escondido, Book 9, Records of Mines, Page 206.

✓ First South Extension Tough Nut Mine, designated as Lot No. 72 - 11.11 Acres.

✓ Gilded Age Mine, designated as Lot No. 52. The only surface ground of this mine are lots 17, 18, 19, 20, 21, 22, 23 and 24 in Block No. 6, and part of Lot No. 23 in Block No. 5, being forty feet off the southeasterly end thereof, by the width of said lot, according to the Map of Tombstone Townsite.

✓ Goodenough, Lot No. 87, 15.72 acres, with improvements thereon.

✓ Hawk Eye, Little Wonder, Book 14, Records of Mines, Page 52.

✓ Horn Silver Mine, location certificate recorded in Book 9, Record of Mines, Page 426. The only surface ground of this claim are parts of lots 9 and 10 in Block 18, Map of Tombstone townsite, as shown by deed recorded in Book 12, Deeds of Real Estate, Page 9, and improvements thereon.

✓ Lucky Cuss Mine, designated as Lot No. 40, 20.36 Acres and improvements thereon.

✓ McCann in Book 3, Transcribed Records of Mines, Page 763. Unpatented.

✓ Narrow Edge, Book 12, Records of Mines, Page 137. The last named claim contains no surface ground.

✓ North Extension of Sulphuret, Lot No. 71, .85 Acre

✓ Northwest portion of the Sulphuret Mine described in Book 11, Deeds of Mines, Page 40. Said Sulphuret Mine is designated in the U.S. Patent as Lot No. 48, 11.30 Acres.

✓ Owl's Last Hoot, Lot No. 209, 4.45 Acres.

✓ Owl's Nest, Lot No. 99, 20.11 Acres.

✓ Southeasterly Corner Tranquillity, being part of Lot No. 49, .134 of an Acre, described in Book 11, Deeds of Mines, Page 40.

✓ Surveyor, Lot No. 95, 1.80 Acres. NOTE: Should be Survey.

✓ Tough Nut Mine, Lot No. 41, 17.80 Acres, together with the improvements thereon.

✓ Tribute Mine, designated as Lot No. 90, 17.80 Acres, and improvements thereon.

✓ Way Up Mine, designated as Lot No. 53, 19.90 Acres. The only surface ground of this mine are Lots No. 17, 18, 19, 20, 21, 22, 23 & 24 in Block 8 per map of the Tombstone Townsite.

✓ Wedge, Lot No. 123, 11.33 Acres.

✓ West Side Mine, designated as Lot N. 91, 20.50 Acres and improvements thereon.

Also, those two certain tracts of land situated in the County of Cochise, containing five acres each; both lying and being on the north side of San Pedro River at and near the old Village of Charleston and called the "Gird Mine site" and the "Corbin Mine site."

Together with the mills, machinery and buildings thereon; and all water rights.

No Reservation.

11. **Quit Claim Deeds of Mines, Book 14 d/m, Page 517, dated 4/1/1901, recorded 8/18/1902.**
Grantor: Sam W. Cheyney (NMS)
Grantee: E. B. Gage
Conveys: Those certain mining claims in the Tombstone Mining District:
All the estate, right, title, interest, property, possession, claims and demand whatsoever together with all the dips, spurs and angles, and all the metals, ores, gold and silver...
Covers: **Defense**, Lot No. 88, 20.33 Acres.
East Side, Lot No. 89, 10.90 Acres.
East Side No. 2, Lot No. 124, 2.57 Acres.
Escondito, Book 9, Records of Mines, Page 206. Unpatented Mining Claim.
First South Extension Tough Nut Mine, designated as Lot 72, .11 Acres. NOTE: Acreage is wrong.
Gilded Age Mine, designated as Lot No. 52. The only surface ground of this mine included are lots number 17, 18, 19, 20, 21, 22, 23 and 24 in Block No. 6 and part of Lot No. 23 in Block No. 5 being forty feet off the southeasterly end thereof, by the width of said lot.
Goodenough, Lot No. 87, 15.72 Acres with improvements thereon.
Hawk Eye, Little Wonder, Book 14, Records of Mines, Page 52. Unpatented Mining Claim.
Horn Silver Mine, location certificate recorded in Book 9, Record of Mines, Page 426. The only surface ground of this claim are parts of Lots No. 9 and 10 in Block No. 18 map of Tombstone townsite as shown by deed recorded in Book 12, Deeds of Real Estate, Page 9, and improvements thereon.
Lucky Cuss Mine, designated as Lot No. 40, 20.36 Acres, and improvements thereon.
McCann, in Book 3, Transcribed Records of Mines, Page 763. Unpatented Mining Claim.
Narrow Gauge, Book 12, Records of Mines, Page 137. The last named claim contains no surface ground. Unpatented Mining Claim.
North Extension of Sulphuret, Lot No. 71, .85 Acre.
Northwesterly portion of the Sulphuret Mine described in Book 11. Deeds of Mines, Page 40. Said Sulphuret Mine is designated as Lot No. 48, 11.30 Acres.
Owl's Last Hoot, Lot No. 209, 4.45 Acres.
Owl's Nest, Lot No. 99, 20.11 Acres.
Southwesterly Corner of Tranquillity, being part of Lot No. 49, .134 of an acre, more particular description in Book 11, Deeds of Mines, Page 40.
Surveyor, Lot No. 95, 1.80 Acres. NOTE: Should be Survey.
Tough Nut Mine, designated as Lot No. 41, 17.80 Acres, together with the improvements thereon.
Tribute Mine, designated as Lot No. 90, 17.80 Acres; and improvements thereon.

Way Up Mine, designated as Lot No. 53, 19.90 Acres. The only surface ground of this mine are the lots situated in the City of Tombstone and number 17, 18, 19, 20, 21, 22, 23 and 24 in Block No. 8.
Wedge, Lot No. 123, 11.33 Acres.
West Side Mine, designated as Lot No. 91, 20.50 Acres and improvements thereon.
Also, those two certain tracts of land situated in the County of Cochise, containing five acres each; both lying and being on the north side of San Pedro River at and near the old Village of Charleston and called the "Gird Mine site" and the Corbin Mine site."

Together with the mills, machinery and buildings thereon.
No Reservation.

17. **Mining Deed, Book 14 d/m, Page 530, dated 7/10/1902, recorded 8/18/1902.**
Grantor: The Tombstone Mill & Mining Company, By: Frederick J. Stimson and Charles Dickinson, Trustees
Grantee: The Tombstone Consolidated Mines Company, LTD of Arizona
Conveys: All interest, mining rights, minerals, buildings, machinery...
Covers: **Defense Lode**, containing about 20.23 Acres. Being Mineral Entry No. 117, Lot No. 88, Patent No. 5504.
East Side Lode, containing 16.90 Acres. Being Mineral Entry No. 84, Lot No. 89, Patent No. 5244.
East Side No. 2 Lode, No. 124, containing about 2.57 Acres.
Escondido Mine, location notice recorded in Book 9 of Mines at Page 205. Said mining claim is a relocation of the "Cut Off" Mining Claim conveyed to The Tombstone Mill and Mining Company and recorded in Book 11 of Deeds of Mines at pages 3, 6, & c.
Gilded Age Lode, being mineral entry No. 51, Lot No. 52, Patent No. 9107.
Girard Mine and the Toughnut South Extension Lode, containing about 11.11 Acres. Being mineral entry No. 59, Lot No. 72, and Patent No. 5308.
Good Enough Lode, being Mineral Entry No. 77, Lot #87.
Horn Silver, metes and bounds description, being the same property described in Book 10 of Deeds, Page 437.
Little Wonder and Hawk Eye mining - metes and bounds. Location notice recorded in Book 3 Records of Mines, Page 436, and 436 Transcribed Records.
Lucky Cuss Lode, containing about 20.56 Acres. Being Mineral Entry No. 116, Lot No. 40. Patent No. 5503.
McCann Mining Claim, location notice record in Book 3, Transcribed Records of Mines at Page 763.
Owl's Last Hoot, containing about 2.57 Acres.
Owl's Nest Lode, containing about 20.10 Acres. Being Mineral Entry No. 11, Lot No. 97.
North Extension Sulphuret Mine, bounded as follows:
Beginning at the northeast corner monument of the Sulphuret Mining claim, and running thence northwesterly along the western boundary line of the "Toughnut" extension claim 250 feet more or less to the Northwest corner of the said "Toughnut Extension" claim;
thence southeasterly along the northern boundary of the "Survey" claim 75 feet more or less to the northwest corner of the said "Survey" claim;
thence southerly along the eastern boundary of the "Survey" and West Side claims 500 feet more or less to the northwest corner monument of the "Sulphuret" mining claim, being the point where the said corner intersects said eastern boundary of the "West Side claim";
thence northeastwardly along the within boundary of the "Sulphuret" 600 feet or thereabouts to the place of beginning.
Sulphuret Mining Claim, consisting of three parcels respectively described as follows:
First: All that portion of the "Tranquility" claim which lies southwesterly from a vertical plane drawn downward indefinitely through the following described line, viz. - a straight line drawn through the point where the southwest end line of said "Tranquility" claim is intersected by the line dividing the ground deeded by the Sulphuret Mining Company to the Contention Consolidated Mining Company from the ground still owned by the Sulphuret Mining Company and extended at right angles to said division line until the said line first above mentioned intersects the northwesterly side line of said Tranquility claim at a point about 41 feet distance from the northwest corner of said Tranquility claim designated by a stake marked "T.M.C., No. 3" (being the same premises which the Tranquility Mining Company by deed recorded in Book 6 Deeds of Mines, pages 132 & c, conveyed to the said North Sulphuret Mining Company in fee.

Second: All that part of the Sulphuret Mining claim officially surveyed the 19th day of February A.D. 1880 bounded as follows: Commencing at a post marked "S.M.C. No. 4" on the west side line of said Sulphuret claim;
thence north $25^{\circ} 56'$, West 10.02 $1/3$ chains to a post marked "S.M.C. No. 5";
thence north 58 degrees fifteen minutes, east 8.30 $1/4$ chains to a post marked "S.M.C. No. 6";
thence south $30^{\circ} 45'$, east 8.56 $1/2$ chains to a post marked "S.M.C. No. 7";
thence south $49^{\circ} 49'$, west one and thirty-nine hundredths chains to a post marked "S.M.C. No. 8"; and "T.M.C. No. 3";
thence south $39^{\circ} 49'$, east 2.30 chains to a point on the east side or line of said Sulphuret claim, being also the southwest end line of the Tranquility Mining claim;
thence south $58^{\circ} 15'$, west 8.04 chains to a point on the west line of said Sulphuret claim;
thence north $32^{\circ} 15'$ west 1.20 chains to a post marked "S.M.C. No. 4; and place of beginning. (Being the same premises which the Sulphuret Mining Company, by deed dated the 9th day of June, A.D. 1881, and recorded in the Recorder's office aforesaid in Book 2 of Deeds of Mines, Page 547 & c, conveyed into the said North Sulphuret Mining Company in fee).

Third: All that part and parcel of the Sulphuret Mine lying between the portion of said mine deeded by the Sulphuret Mining Company to the Contention Consolidated Mining Company, and the portion deeded by said Sulphuret Mining Company to the North Sulphuret Mining Company last above described, and being more particularly described as follows: Commencing at a post marked "N. Sulph." on the west side line of said Sulphuret Mine; and running thence south $32^{\circ} 15'$, East about 150 feet to the point where the west line of the Sulphuret is intersected by the north end line of that portion of the Sulphuret mine deeded to the Contention Consolidated Mining Company;
thence along said last mentioned line north $58^{\circ} 15'$, east 560.19 feet to where said line intersects the east side line of the Sulphuret mine;
thence along said east side line North $39^{\circ} 49'$ west 150 feet, more or less, to a stake marked "N. Sulph";
thence south $58^{\circ} 15'$ west 530.64 feet to the place of beginning. (Being the same premises which the said Sulphuret Mining Company, by deed and recorded in Book 6, Deeds of Claims, Page 135 & c, conveyed to the said North Sulphuret Mining Company in fee). The above three tracts or parcels of land and premises being the same which the North Sulphuret Mining Company recorded in Book 8, Deeds of Mines, Page 171, &c, granted and conveyed to the said The United Sulphuret Mining Company of Arizona in fee; and the same which the said The United Sulphuret Mining Company of Arizona, but its deed, Recorder's office in Book 11, Mining Deeds, pages 40 &c., granted and conveyed to the

Tombstone Mine and Mining Company, the party of the first part hereto.

Survey Lode, containing 1.81 acres more or less. Being Mineral Entry No. 85, Lot No. 95, Patent No. 5245.

Toughnut Lode, being Mineral Entry No. No. 37, Lot No. 41, as per Patent Number 4355.

Tribute Lode, containing 17.81 Acres. Being Mineral Entry No. 86, Lot No. 90.

Way Up Lode, being Mineral Entry No. 79, Lot No. 53, Patent No. 7666.

Wedge Lodge, as Lot No. 123 - metes and bounds designated.

West Side Lode, being Lot No. 91, containing about 20.55 Acres. Being Entry No. 83, Lot No. 91, patented by Patent No. 5249.

All that parcel of land - metes and bounds - being part of Lots 9 & 10 in Block 18 and recorded in Book 12 dre, Page 91.

No Reservation.

22. **Quit Claim Mining Deeds, Book 15 d/m, Page 314, dated 3/26/1903, recorded 3/26/1903.**
- Grantor:** E. B. Gage (NMS)
- Grantee:** The Tombstone Consolidated Maines Company, LTD, an Arizona Corporation
- Conveys:** All property, real personal, or mixed and all interest together with all the dips, spurs and angles, and all the metals, ores, gold and silver...
- Covers:** **Defense Lode**, 20.33 Acres, Mineral Entry No. 117, Lot No. 88, Patent No. 5504.
East Side Lode, 16.91 Acres, Mineral Entry No. 84, Lot No. 89, Patent No. 5244.
East Side No. 2 Lode, No. 124, 2.57 Acres.
Escandido Mine, located in Book 9 of Mines at Page 205. Said mining claim is a relocation of the "Cut Off" mining claim, and is the same property as that described in Book 11 of Deeds of Mines, at Pages 316.
Gilded Age Lode, Mineral Entry No. 51, Lot No. 52, Patent No. 9107, more particularly described in Book 9, Pages 45-6, Deeds of Mines.
Girard Mine and the Toughnut South Extension Lode, 11.11 Acres, Mineral Entry No. 59, Lot No. 72, Patent No. 5308.
Good Enough Lode, 15.75 Acres, being Mineral Entry No. 77, Lot No. 87.
Hawk Eye Mining Claim, locatio notice recorded in Book 3, Records of Mines, Page 437, Transcribed Records.
The Little Wonder and Hawk Eye parcels of land and premises being described in Book 11, Deeds of Mines, page 594.
Horn Silver Mining Claim, said mine being recorded in Book 9, Records of Mines, Page 426, and in Book 10 of Deeds, Page 437.
Little Wonder Mining Claim, location notice recorded in Book 3, Records of Mines, Page 436, Transcribed Records.
Lucky Cuss Lode, 20.56 Acres, Mineral Entry No. 116, Lot No. 40, Patent No. 5503.
McCann Mining Claim, location notice recorded in Book 3, Transcribed Records of Mines at Page 763.
Narrow Gauge, located January 1st, 1890, Recorded in Book 12, Page 137.
North Extension Sulphuret Mine, bounded as follows:
Beginning at the Northeast corner monument of the "Sulphuret" mining claim; and running thence northwesterly along the Western boundary line of the "Toughnut" extension claim 250 feet more or less to the northwest corner of the said "Toughnut Extension" claim;
thence Southeasterly along the northern boundary of the "Survey" claim 75 feet more or less to the Northwest corner of the said "Survey" claim;
thence Southerly along the eastern boundary of the "Survey" and "West Side claims 500 feet more or less to the northwest corner monument of the "Sulphuret" mining; being the point where the said corner intersects said eastern boundary of the "West Side Claim";
thence northeastwardly along the northern boundary of the "Sulphuret" 600 feet or thereabouts to the place of beginning.
Owl's Last Hoot, 4.45 acres.
Owl's Nest Lode, 20.10 Acres, Mineral Entry No. 11, Lot No. 97.
Sulphuret Mining Claim consisting of three parcels respectively described as follows:
First: All that portion of the Tranquility claim which the Tranquility Mining Company by deed dated the 11th day of September A.D. 1882, and recorded in the Recoeder's office of Cochise County aforesaid in

Book 6 of Deeds of Mines, Pages 132 & e, conveyed to the said North Sulphuret Mining Company in fee.

Second: All that part of the Sulphuret Mining claim officially surveyed the 19th day of February A.D. 1880, which the Sulphuret Mining Company, by deed dated the 9th day of June A.D. 1881, and recorded in the Recorder's office aforesaid in Book 2 of Deeds of Mines, pages 547 & c, conveyed unto the said North Sulphuret Mining Company in fee.

Third: All that part and parcel of the Sulphuret Mine lying between the portion of said mine deeded by the Sulphuret Mining Company to the Contention Consolidated Mining Company, and the portion deeded by said Sulphuret Mining Company to the North Sulphuret Mining Company last above described which the said Sulphuret Mining Company, by deed dated the 12th day of September, 1882, and recorded in the Recorder's office aforesaid, in Book 6, Deeds of Mines, page 135 & c, conveyed to the said North Sulphuret Mining Company in fee.

The above three tracts or parcels of land and premises being the same which the North Sulphuret Mining Company, by its deed bearing the date the 29th day of April, A.D. 1884, and recorded in Book 8, Deeds of Mines, pages 171 & c, and the same which is recorded in Book 11, Mining Deeds, page 40.

Survey Lode, 1.81 Acres, Mineral Entry No. 85, Lot No. 95, Patent No. 5245.

Toughnut Lode, 20.66 Acres, Mineral Entry No. 37, Lot No. 41, Patent No. 4355.

Tribute Lode, 17.80 Acres, Mineral Entry No. 86, Lot No. 90.

Way Up Lode, Mineral Entry No. 79, Lot No. 53, Patent No. 7666.

Wedge Lode, Lot No. 123, 11.33 Acres more fully described in U.S. Patent dated September 17th, 1886, recorded in Book 14, page 258, Cochise County Records of Deeds.

West Side Lode, Lot No. 91, 20.55 Acres, being entry No. 83, Patent No. 5249.

All that certain lot or parcel of land - metes and bounds -, being part of Lots 9 and 10 in said Block 18, and the same premises which is recorded in Book 12, Deeds Real Estate, Page 91.

No Reservation.

24. **Quit Claim Mining Deed, Book 27 d/m, Page 335, dated 7/7/1914, recorded 7/7/1914.**
- Grantor:** A. L. Grow, Acting Trustee in Bankruptcy of the Estate of the Tombstone Consolidated Mines Company, LTD, a corporation, Bankrupt
- Grantee:** Walter Douglas
- Conveys:** Those certain Mining Claims in the Tombstone Mining Districts: All interest together with all the dips, spurs and angles, and all the metals, ores, gold and silver...
- Covers:** Alkey, Patent No. 14930, Book 12, Deeds of Mines, Page 261.
Banner, Patent No. 36238, Book 15, Deeds of Mines, Page 386.
Boss, Patent No. 35876, Book 14, Deeds of Mines, page 594.
Blue Monday, Patent No. 6661, Book 15, Deeds of Mines, Page 458.
Brother Jonathan, Patent No. 9932, Book 8, Deeds of Mines, Page 530.
Chance, Patent No. 24443, Book 11, Deeds of Mines, Page 550.
C.O.D., Patent No. 20949, Book 15, Deeds of Mines, Page 108.
Content, Patent No. 17386, Book 15, Deeds of Mines, Page 297.
Contact, Patent No. 12305, Book 9, Deeds of Mines, Page 536.
Contention, Patent No. 38126, Book 3, Transcribed Deeds of Mines, Page 394.
Cocopah, Patent No. 6278, Book 6, Deeds of Mines, Page 440.
Contentment, Patent No. 17387, Book 15, Deeds of Mines, page 300.
Defence, Patent No. 5504, Book 14, Deeds of Mines, Page 289.
- East Side, Patent No. 5244, Book 14, Deeds of Mines, Page 272.
East Side No. 2, Patent No. 9785, Book 14, Deeds of Mines, Page 278.
Emerald, Patent No. 9998, Book 8, Deeds of Mines, Page 600.
Empire, Patent No. 14371, Book 11, Deeds of Mines, Page 76.
Extacy, Patent No. 7420, Book 8, Deeds of Mines, Page 87.
First South Extension of the Toughnut Lode, Patent No. 5308, Book 5, Deeds of Mines, Page 1.
Flora Morrison, Patent No. 9105, Book 8, Deeds of Mines, Page 177.
Gilded Age, Patent No. 9107, Book 9, Deeds of Mines, Page 34.
Good Enough, Patent No. 5111, Book 14, Deeds of Mines, Page 311.
Grand Central, Patent No. 5352, Book 5, Deeds of Mines, Page 24.
Grand Dipper, Patent No. 9997, Book 8, Deeds of Mines, Page 606.
Hard Up, Patent No. 11695, Book 27, Deeds of Mines, Page 278.
Herald, Patent No. 6655, Book 15, Deeds of Mines, Page 261.
Hidden Treasure, Patent No. 25510, Book 11, Deeds of Mines, Page 556.
Last Chance No. 2, Patent No. 21679, Book 11, Deeds of Mines, Page 553.
Lowell, Patent No. 24831, Book 12, Deeds of Mines, Page 615.
Lucky Cuss, Patent No. 5503, Book 14, Deeds of Mines, Page 295.
Maine, Patent No. 9933, Book 8, Deeds of Mines, Page 540.
Mayflower, Patent No. 24832, Book 15, Deeds of Mines, Page 360.
Mexican, Patent No. 12306, Book 9, Deeds of Mines, Page 541.
Moonlight, Patent No. 14658, Book 11, Deeds of Mines, Page 543.
Naumkeag, Patent No. 5403, Book 12, Deeds of Mines, Page 17.
New Year, Patent No. 6311, Book 12, Deeds of Mines, Page 260.
North Point, Patent No. 27531, Book 12, Deeds of Mines, Page 568.
North Extension of Sulphuret, Lot No. 71, notice of location recorded in Book 1, Transcribed Records of Mines, Page 415.
Owl's Last Hoot, Patent No. 22371, Book 27, Deeds of Mines, Page 297.
Owl's Nest, Patent No. 5502, Book 14, Deeds of Mines, Page 319.
Poor X, Patent No. 5095, Book 4, Deeds of Mines, Page 3.
Prompter, Patent No. 10499, Book 27, Deeds of Mines, Page 273.
Revenue, Patent No. 12797, Book 11, Deeds of Mines, Page 24.
San Pedro, Patent No. 6085, Book 27, Deeds of Mines, Page 290.
Shorty, Patent No. 7419, Book 8, Deeds of Mines, Page 93.
Silver Belt, Patent No. 36578, Book 15, Deeds of Mines, Page 382.
Silver Plume, Patent No. 6765, Book 9, Deeds of Mines, Page 497.
Silver Thread, Patent No. 16384, Book 11, Deeds of Mines, Page 564.
South Extension of Sulphuret described in Deed recorded in Book 15, Deeds of Mines, Page 94.
South Extension of Grand Central, Patent No. 7279, Book 7, Deeds of Mines, Page 100.
Standard, Patent No. 24325, Book 11, Deeds of Mines, Page 547.
Sulphuret, Patent No. 5131, Book 5, Deeds of Mines, Page 8.
Survey, Patent No. 5245, Book 14, Deeds of Mines, Page 304.
Survey, Patent No. 7544, Book 7, Deeds of Mines, Page 334.
Sydney, Patent No. 10049, Book 27, Deeds of Mines, Page 293.
Telephone, Patent No. 21569, Book 15, Deeds of Mines, Page 103.
Toughnut, Patent No. 4355, Book 14, Deeds of Mines, Page 263.
Tranquillity, Patent No. 5023, Book 3, Deeds of Mines, Page 565.
Tribute, Patent No. 5246, Book 14, Deeds of Mines, Page 325.

Triple EX, Patent No. 9931, Book 8, Deeds of Mines, Page 536.
Verde, Patent No. 18262, Book 12, Deeds of Mines, Page 265.
Vizina, Patent No. 5156, Book 27, Deeds of Mines, Page 299.
Way Up, Patent No. 5766, Book 5, Deeds of Mines, Page 396.
Wedge, Patent No. 10991, Book 14, Deeds of Mines, Page 258.
West Side, Patent No. 5249, Book 14, Deeds of Mines, Page 283.

One and fifteen-hundredths (1-15/100) acres of "ALTA" patented mine, Patent No. 7982, Book 7, Deeds of Mines, Page 405, fully described in Book 1, Miscellaneous Records, Page 475.

The Northwest portion of "SULPHURET" patented mine, in Book 11, Deeds of Mines, Page 40.

The Southwest portion of "TRANQUILLITY" patented mine, Book 11, Deeds of Mines, Page 40.

The aforesaid "EMPIRE" patented mine, being transferred subject to an unexpired lease of part of the surface ground thereof held by A. L. Grow, which lease by its terms expires June 1st, 1915.

Those certain unpatented lode mining claims situated in said district, county and state, particularly described as follows:

Apache Chief, Location Notice in Book 19, Records of Mines, Page 366.
Aunt Sally, Location Notice in Book 1, Records of Mines, Page 523, in Book 7, Transcribed Records of Mines, Page 47.
Big Comit, Location Notice in Book 5, Records of Mines, Page 472.
Bon Ton (also known as Addie), Location Notice in Book 2, Records of Mines, Page 384, Amended Location Notice in Book 1, Transcribed Records of Mines, Page 209.
Buckskin, Location Notice in Book 29, Records of Mines, Page 179.
Buffalo, Location Notice in Book 32, Records of Mines, Page 254.
Cornell, Location Notice in Book 22, Records of Mines, Page 471.
Emerald South, Location Notice in Book 7, Records of Mines, Page 589.
Erie, Location Notice in Book 18, Records of Mines, Page 542.
Escondido, Location Notice in Book 9, Records of Mines, Page 205.
Florodora, Location Notice recorded in Book 15, Records of Mines, Page 562.
Fortuna, Location Notice recorded in Book 15, Records of Mines, Page 376.
General Grant, Location Notice recorded in Book 19, Records of Mines, Page 407.
Hawk Eye, Location Notice, Book 3, Transcribed Records of Mines, Page 437, and Amended Location Notice in Book 14, Records of Mines, Page 52.
Hawk Eye Little Wonder, Location Notice in Book 14, Records of Mines, Page 52.
Head Centre, Location Notice Book 1, Transcribed Records of Mines, Page 249, and Supplemental Location Notice Book 1, Transcribed Miscellaneous Records, Page 87.
Horn Silver, Location Notice recorded in Book 9, Records of Mines, Page 426.
Houghton, Location Notice in Book 22, Records of Mines, Page 470.
Illinois, Location Notice in Book 19, Records of Mines, Page 6.
Little Comet, Location Notice in Book 8, Records of Mines, Page 236.
Little Wonder, Location Notice in Book 3, Transcribed Records of Mines, Page 436, and Amended Location Notice Book 14, Records of Mines, Page 52.
McCann, Location Notice in Book 3, Transcribed Records of Mines, Page 763.
Michigan, Location Notice in Book 22, Records of Mines, Page 472.
Miners Dream, Location Notice in Book 11, Records of Mines, Page 237.
Narrow Gauge, Location Notice in Book 12, Records of Mines, Page 137.
Ninety Eight, Location Notice in Book 14, Records of Mines, Page 506.
Ninety Nine, Location Notice in Book 15, Records of Mines, Page 65.
Oregon, Location Notice in Book 14, Records of Mines, Page 753, and Amended Location Notice in Book 15, Records of Mines, Page 335.
Protection, Location Notice in Book 14, Records of Mines, Page 528.
San Rafael, Location Notice in Book 3, Transcribed Records of Mines, Page 252.
Silver Brick, Location Notice in Book 11, Records of Mines, Page 390.
Silver Chief, Location Notice in Book 14, Records of Mines, Page 590.
Southern Belle, Mineral Survey No. 815, Lot No. 109, Location Notice in Book 1, Transcribed REcords of Mines, Page 275.
Yellow Jacket, Location Notice in Book 1, Transcribed Records of Mines, Page 248, Supplemental Location Notice in Book 1, Transcribed Miscellaneous Records, Page 86.

Together with all dips, spurs and angles, and also all the metals, ores, gold and silver bearing quartz, rock and earth therein, and all the rights, privileges and franchises thereto.

Those certain lots in the city of Tombstone, County of Cochise, State of Arizona.

Lots 15, 17, 19, 20, 21, 22, and 40 feet S.E. end of 23, Block 5.

Lots part of 1 to 10 inclusive, Block 5 1/2.

Lots 5, 6, 13 to 24, inclusive, Block 6.

Lots 1, 5, 6, 11 to 21 inclusive, Block 7.

Lots 1 to 24 inclusive, Block 8.

Lots 1 to 24 inclusive, Block 9.

Lots 1 to 5 inclusive, 8 to 24 inclusive, Block 10.

Lots 6 to 24, inclusive, Block 11.

Lots 9 to 10, Block 18.

Lots 17 and 18, Block 21.

Lots part of 15 and 16 to 22, inclusive, Block 23.

Lots 2 to 10 inclusive, 14 to 23 inclusive, Block 24.

Lots 1 to 4 inclusive, 8, part of 9 to 11, all of 12 to 24 inclusive, Block 25.

Lots 3, 4 part 11, all of 12 and 20, Block 37.

Lots 1, 2, 5 to 20 inclusive, Block 30.

Lots 1 to 8 inclusive, part of 9, 11, 12; all of 23 and 24, Block 39.

Lots 17 and 18, Block 48.

Lots 22, 23 and 24, Block 49.

Lots 5 to 9 inclusive, 13 to 18 inclusive, Block 50.

Lots 15 and 16; 5 to 14 inclusive, 19 and 20, Block 51.

Lots part 1, 3 and 4; all 5, 6, 12, 13 and 14, Block 64.

Lots 4 to 24 inclusive, Block 65.

Lots 1 to 10 inclusive, Block S.

Lots 1, 4 to 22 inclusive, Block D.

Lots 1 to 6 inclusive, Block E.

Lots 1 to 4 inclusive, Block F.

Lots 1 to 10 inclusive, Block G.

Lots 14 and 15, Block O.

Lots part of 3, 4, 5, and 6; all 9 and 10; part 11 and 12; all 13 and 14, Block P.

Lots 1 to 6, 16 to 24, inclusive, Block R.

Lots 1 to 10 inclusive, Block T.

Also that certain lot, piece or parcel of land described in Book 15, Deeds of Mines, Page 306.

That portion of the Mexican grant of land known as San Juan de Las Boquillas y Nogalos on the San Pedro River in said County and Territory upon which is built and situated the quartz mill of the Grand Central Mining Company with a frontage of 40 rods on said river on either side, northerly and southerly of said quartz mill, and running easterly from in a river to the eastern boundary of said grant, that is 80 rods frontage on said river, and running with the same width easterly to the eastern boundary line of said grant, with the said quartz mill in its entire eastern and western line.

Together with all improvement, Tenements, hereditaments, and appurtenances...All mining and milling equipment, boilers, engines...
No Reservation.

Book 306

MINING DISTRICT PLAT

MEMORANDUM OF TITLE

MEMORANDUM OF TITLE

Tombstone Prospect

Cochise County, Arizona

Patented Mining Claim located in the Tombstone Mining District:

Township 20 South, Range 22 East, Gila & Salt River Meridian
Portion of Section 14

McCann Lode: Mineral Survey No. 3217
Patent No. 3217
Containing 2.134 Acres, More or Less

NOTE: also see attached sheet

RECORD TITLE OWNER:

Tombstone Development Company
an Arizona Corporation
of P. O. Box 1445
Grand Island, Nebraska 68801

100% Surface and
Minerals

HOW ACQUIRED: See under Common Chain of Title No. 2
(After Patent Deeds) Item 26 and
Vesting Deeds: Items 27 & 28

Pre-patent deeds (partial chain) - included herein only because
captioned claim (then unpatented) ran with patented claims in
aforesaid deeds.

See Common Chain of Title No. 2
Items 17, 22, 23, 24 and Vesting pre-patent Deed: Item 25

PATENT: See under Chain of Title No. 1 - Item 1

MINERAL RESERVATIONS & CONVEYANCES: None

UNSATISFIED MORTGAGES: None for Record Title Owner
See under Common Chain of Title No. 2
under Unreleased Mining Leases: Item 20

UNRELEASED MINING LEASES: See Common Chain of Title No. 2
Items 11, 12, 19, 21 & 26
Current Lease - Item 25

ROW's, EASEMENTS & OTHER ENCUMBRANCES: See Common Chain No. 2
Item 11 - Note: ^{uncertain} exact location of pipeline is

MISCELLANEOUS INSTRUMENTS: See Common Chain of Title No. 2 - Pages 1 & 2

UNPAID TAXES: None - Parcel No. 690 12 002 Assessed Acreage: 2.134
Covers Captioned Claim and other Claims - Paid in full for 1987
First Half of 1988 due October 31, 1988

end

Dated August 8, 1988 at Bisbee, Arizona at 8 AM

Michael F. Hartman

Tombstone Prospect

Cochise County, Arizona

ATTACHED TO MEMORANDUM OF TITLE COVERING VARIOUS CLAIMS
IN THE TOMBSTONE MINING DISTRICT:

Please Note the Following:

1. Pre-patent deeds were not considered.
2. Acreage in Deeds in chain of title covering patented mining claims is in some cases incorrect.
3. Notice of Non-Libility by Tombstone Development Company were not considered.
4. Patents of Record did not contain a Patent Number. I used the Patent Number on the Santa Fe Pacific Mining, Inc. Lease and/or the General Survey Number from the Mining District Map.
Suggest we obtain the Patent Numbers from the BLM.
5. The ownership of small tracts and lots in Tombstone, Arizona are not considered
6. The chain of title was built from the tract indexes of Pioneer Title Company of Sierra Vista, Arizona.

Michael F. Hartman
282 Westchester Sq. South
Billings, Montana 59105

CHAIN OF TITLE NO. 1

CHAIN OF TITLE NO. 1 (From Patent to Common Chain of Title No. 2)

TOMBSTONE PROSPECT

Cochise County, State of Arizona

Patent Mining Claim located in the Tombstone Mining District:

Township 20 South, Range 22 East, Gila & Salt River Meridian
Portion of Section 14

McCann Lode: Mineral Survey No. 3217
Patent No. 3217
Containing 2.134 Acres, More or Less

1. Patent, Book 29 d/m, Page 302, dated 3/3/1919, recorded 3/13/1919.
Grantor: USA
Grantee: Bunker Hill Mines Company
Covers: McCann Lode, Mineral Survey No. 3217 & embracing a portion
of Section 14 in T20S, R22E in the Tombstone Mining District,
Cochise County, Arizona. Containing 2.134 Acres, More or
Less and described as follows: -see copy attached-
Subject to the following conditions and stipulations:
1st & 2nd -see copy attached-

FOR CONTINUATION OF CAPTIONED MINING CLAIM SEE CHAIN OF TITLE NO. 2

PATENT & PLAT

the grantee herein to extend on the surface of a claim owned or possessed by another.
TO HAVE AND said mining premises, together with rights,
privileges, immunities and appurtenances of whatsoever nature thereon belonging, unto

the said grantee above named and to its successors and assigns forever; subject,
nevertheless to the above-mentioned and to the following conditions and stipulations:

FIRST: That the premises hereby granted shall be held subject to any
vested and accrued water rights for mining, agricultural, manufacturing, or other
purposes, and rights to ditches and reservoirs used in connection with such water rights,
as may be recognized and acknowledged by the local laws, customs, and decisions of the
courts. And there is reserved from the lands hereby granted a right of way thereon
for ditches or canals constructed by the authority of the United States.

SECOND: That in the absence of necessary legislation by Congress, the
Legislature of Arizona, may provide rules for working the mining claim or premises
hereby granted, involving easements, drainage, and other necessary means to its complete
development.

IN TESTIMONY WHEREOF, I, Woodrow Wilson, President of the United States of
America, have caused these letters to be made Patent, and the Seal of the General
Land Office to be hereunto affixed.

GIVEN under my hand, at the City of Washington, the Third day of March, in
the year of our Lord one thousand nine hundred and nineteen and of the Independence
of the United States the one hundred and Forty-third.

By The President: Woodrow Wilson

By M. P. Le Roy, Secretary.
L. Q. C. Lamar

G.L.O. Seal
RECORDED: Patent Number 668203

Recorder of the General Land Office.

Filed and recorded at request of Ellinwood & Moss, Mar. 13, 1919 at 1: P.M.
by Geo. M. Wales, Ray B. Krebs,
Deputy County Recorder.

Phoenix 031327

THE UNITED STATES OF AMERICA

To all to whom these presents shall come, Greeting:

WHEREAS, In pursuance of the provisions of the Revised Statutes of the
United States, Chapter Six, Title Thirty-two, and legislation supplemental thereto,
there have been deposited in the General Land Office of the United States the Plat and
Field Notes of Survey and the Certificate of the register of the Land Office at
Phoenix, Arizona, accompanied by other evidence whereby it appears, that the Bunker
Hill Mines Company has entered and paid for the McCANN lode mining claim, designated
by the Surveyor General as Survey No. 3217, embracing a portion of Section fourteen
in Township twenty south of Range twenty-two east of the C. & A. and Salt River Meridian,
in the Tombstone Mining District, Cochise County, Arizona, and bounded, described,
and platted as follows:

Beginning at corner No. 1, a pine post four feet long, four inches square,
marked 1 - 3217 McC, in mound of stones; situate at a point on line 4 - 1 of Lot No.
40 Gov. No. 137, the Lucky Cuss lode claim, from which corner No. 4 bears south

McCANN
2-134
ACRES
SURVEY NO
3217

Back 29 0/M
307

eighteen minutes west seventeen and one-tenth feet distant; and corner No. 11 Sections ten, eleven, fourteen, and fifteen in Township twenty south of Range twenty-two east of the Gila and Salt River Meridian, bears north twenty-seven degrees fifty-seven minutes west one thousand three hundred five and two-tenths feet distant;

Thence, first course, south eighty-seven degrees thirty-six minutes east five hundred eighty-seven and three-tenths feet to corner No. 2 a pine post four feet long, four inches square, marked 2 - 3217 McC, in mound of stones; identical with corner No. 3 of said Lot No. 40;

Thence, second course, south forty-eight minutes west one hundred sixty-seven and one-tenth feet to corner No. 3, a pine post four feet long four inches square, marked - 3 - 3217 McC, in mound of stones;

Thence, third course, north eighty-seven degrees thirty-six minutes west two hundred ninety-seven and six-tenths feet to a point from which discovery shaft bears north eighteen minutes east one hundred fifteen feet distant; five hundred eighty-five and nine-tenths feet to corner No. 4, a pine post four feet long, four inches square marked 4 - 3217 McC, in mound of stones;

Thence, fourth course, north eighteen minutes east one hundred fifty feet to corner No. 4 of said Lot No. 40; one hundred sixty-seven and one-tenth feet to corner No. 1, the place of beginning; expressly excepting and excluding from these presents all that portion of the ground hereinbefore described, embraced in said mining claim or Lot No. 40, and also all that portion of the McCann vein or lode, and of all veins, lodes, and ledges, throughout their entire depth, the tops or apexes of which lie inside of such excluded ground; Survey No. 3217 extending one hundred sixty-seven and one-tenth feet in length along said McCann vein or lode; the premises herein granted, containing two and one hundred thirty-four-thousandths acres.

NOW KNOW YE, That there is therefore, pursuant to the laws aforesaid, hereby granted by the United States unto the said Bunker Hill Mines Company the said mining premises hereinbefore described, and not expressly excepted from these presents, and all that portion of the said vein, lode, or ledge, and of all other veins, lodes and ledges throughout their entire depth, the tops or apexes of which lie inside of the surface boundary lines of said granted premises in said survey extended downward vertically, although such veins, lodes, or ledges in their downward course may so far depart from a perpendicular as to extend outside the vertical side lines of said premises: Provided, that the right of possession to such outside parts of said veins, lodes or ledges shall be confined to such portions thereof as lie between vertical planes drawn downward through the end lines of said survey so continued in their own direction that such planes will intersect such exterior parts of said veins, lodes or ledges: And provided further, that nothing herein contained shall authorize the grantee herein to enter upon the surface of a claim owned or possessed by another.

TO HAVE AND TO HOLD said mining premises, together with all the rights, privileges, immunities and appurtenances of whatsoever nature thereunto belonging, unto the said grantee abovenamed and to its successors and assigns forever; subject, nevertheless, to the above mentioned and to the following conditions and stipulations;

FIRST: That the premises hereby granted shall be held subject to any vested and accrued water rights for mining, agricultural, manufacturing, or other purposes and rights and ditches and reservoirs used in connection with such water rights, as may be recognized and acknowledged by the local laws, customs and decisions of the courts. And there is reserved from the lands hereby granted a right of way thereon for ditches or canals constructed by the authority of the United States.

SECOND: That in the absence of necessary legislation by Congress, the Legislature of Arizona may provide rules for working the mining claim or premises hereby granted, involving easements, drainage, and other necessary means to its complete development.

IN TESTIMONY WHEREOF, I, Woodrow Wilson, President of the United States of America, have caused these letters to be made Patent, and the Seal of the General Land Office to be hereunto affixed.

GIVEN under my hand, at the City of Washington, the third day of March, in the year of our Lord one thousand nine hundred and nineteen and of the Independence of the United States the one hundred and forty-third.

By the President: Woodrow Wilson

By M. P. Le Roy, Secretary.

G.L.O. Seal

RECORDED: Patent Number 668203

J. Q. C. Lamar,
Recorder of the General Land Office.

Filed and recorded at request of Ellinwood & Ross, Mar 13, 1919 at 1: P.M.
by Geo. M. Wales, Ray E. Krebs,
Deputy County Recorder.

Phoenix 031333.

THE UNITED STATES OF AMERICA,

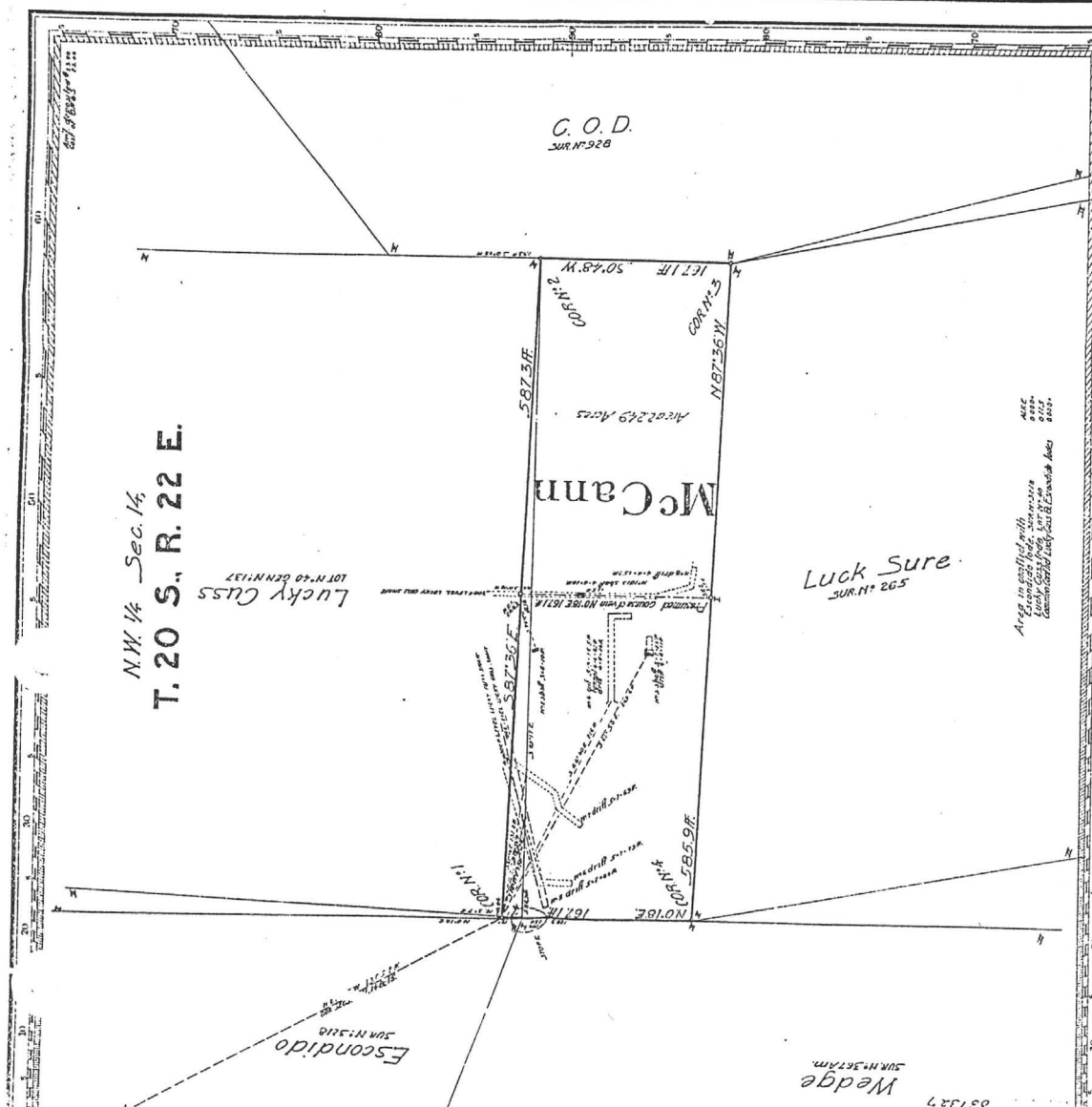
To all to whom these presents, shall come Greeting:

WHEREAS, In pursuance of the provisions of the Revised Statutes of the United States, Chapter Six, Title Thirty-two and legislation supplemental thereto, there have been deposited in the General Land Office of the United States the Plat and Field Notes of Survey and the Certificate of the Register of the Land Office at Phoenix, Arizona, accompanied by other evidence whereby it appears that the Bunker Hill Mines Company has entered and paid for the FORTUNA lode mining claim, designated by the Surveyor General as Survey No. 3214, embracing a portion of Section eleven in Township twenty south of Range twenty-two east of the Gila and Salt River Meridian, in the Tombstone Mining District, Cochise County, Arizona, and bounded, described and platted as follows:

Beginning at corner No. 1, a pine post four feet long, four inches square, marked 1 - 3214 P. in mound of stones, from which the quarter corner between Sections eleven and twelve in Township twenty south of Range twenty-two east of the Gila and Salt River Meridian, bears north thirteen degrees thirty-one minutes east, three hundred sixty-five and six-tenths feet distant;

Thence, first course, south fifty-four degrees thirteen minutes west six hundred eighty-eight and six-tenths feet to corner No. 5 of Lot No. 72, Gen. No. 257, the First South Extension of the Tough Nut lode claim; one thousand sixty-six and six-tenths feet to corner No. 6 of said Lot No. 72; one thousand one hundred sixty-five and eight-tenths feet to corner No. 2, a pine post four feet long, four inches square, marked 2-3214 P., in mound of stones; identical with corner No. 8 of Lot No. 48 Gen. No. 156, the Sulphuret lode claim;

November 3, 1915 } Arizona.



Phoenix 031327

The United States of America,

To all to whom these presents shall come, Greeting:

WHEREAS, in pursuance of the provisions of the Revised Statutes of the United States, Chapter Six, Title Thirty-two, and legislation supplemental thereto, there have been deposited in the General Land Office of the United States the Plat and Field Notes of Survey and the Certificate of the Register of the Land Office at Phoenix, Arizona, accompanied by other evidence whereby it appears that the Bunker Hill Mines Company

has entered and paid for the McCann lode mining claim,

designated by the Surveyor General as Survey No. 3217, embracing a portion of Section fourteen in Township twenty south of Range twenty-two east of the Gila and Salt River Meridian, in the Tombstone Mining District, Cochise County, Arizona,

and bounded, described, and platted as follows: Beginning at corner No. 1, a pine post four feet long, four inches square, marked 1 - 3217 McC, in mound of stones; situate at a point on line 4 - 1 of Lot No. 40 Gen. No. 137, the Lucky Cuss lode claim, from which corner No. 4 bears south eighteen minutes west seventeen and one-tenth feet distant; and corner to Sections ten, eleven, fourteen, and fifteen in Township twenty south of Range twenty-two east of the Gila and Salt River Meridian, bears north twenty-seven degrees fifty-seven minutes west one thousand three hundred five and two-tenths feet distant;

Thence, first course, south eighty-seven degrees thirty-six minutes east five hundred eighty-seven and three-tenths feet to corner No. 2 a pine post four feet long, four inches square, marked 2 - 3217 McC, in mound of stones; identical with corner No. 3 of said Lot No. 40;

Phoenix 031327.

Thence, second course, south forty-eight minutes west one hundred sixty-seven and one-tenth feet to corner No. 3, a pine post four feet long four inches square, marked 3 - 3217 McC, in mound of stones;

Thence, third course, north eighty-seven degrees thirty-six minutes west two hundred ninety-seven and six-tenths feet to a point from which discovery shaft bears north eighteen minutes east one hundred fifteen feet distant; five hundred eighty-five and nine-tenths feet to corner No. 4, a pine post four feet long, four inches square, marked 4 - 3217 McC, in mound of stones;

Thence, fourth course, north eighteen minutes east one hundred fifty feet to corner No. 4 of said Lot No. 40; one hundred sixty-seven and one-tenth feet to corner No. 1, the place of beginning;-expressly excepting and excluding from these presents all that portion of the ground hereinbefore described, embraced in said mining claim or Lot No. 40, and also all that portion of the McCann vein or lode, and of all veins, lodes, and ledges, throughout their entire depth, the tops or apexes of which lie inside of such excluded ground; Survey No. 3217 extending one hundred sixty-seven and one-tenth feet in length along said McCann vein or lode; the premises herein granted, containing two and one hundred thirty-four-thousandths acres.

668202

Phoenix 031327.

NOW KNOW YE, That there is therefore, pursuant to the laws aforesaid, hereby granted by the United States unto the said

Bunker Hill Mines Company

the said mining premises hereinbefore described, and not expressly excepted from these presents, and all that portion of the said vein, lode, or ledge, and of all other veins, lodes, and ledges throughout their entire depth, the tops or apexes of which lie inside of the surface boundary lines of said granted premises in said survey extended downward vertically, although such veins, lodes, or ledges in their downward course may so far depart from a perpendicular as to extend outside the vertical side lines of said premises: Provided, That the right of possession to such outside parts of said veins, lodes, or ledges shall be confined to such portions thereof as lie between vertical planes drawn downward through the end lines of said survey so continued in their own direction that such planes will intersect such exterior parts of said veins, lodes, or ledges: And provided further, That nothing herein contained shall authorize the grantee herein to enter upon the surface of a claim owned or possessed by another.

TO HAVE AND TO HOLD said mining premises, together with all the rights, privileges, immunities, and appurtenances of whatsoever nature thereunto belonging, unto the said grantee above named and to **its successors** and assigns forever; subject, nevertheless, to the above-mentioned and to the following conditions and stipulations:

FIRST. That the premises hereby granted shall be held subject to any vested and accrued water rights for mining, agricultural, manufacturing, or other purposes, and rights to ditches and reservoirs used in connection with such water rights, as may be recognized and acknowledged by the local laws, customs, and decisions of the courts. And there is reserved from the lands hereby granted a right of way thereon for ditches or canals constructed by the authority of the United States.

SECOND. That in the absence of necessary legislation by Congress, the Legislature of **Arizona** may provide rules for working the mining claim or premises hereby granted, involving easements, drainage, and other necessary means to its complete development.

IN TESTIMONY WHEREOF, I, **Woodrow Wilson**,

President of the United States of America, have caused these letters to be made Patent, and the Seal of the General Land Office to be hereunto affixed.

GIVEN under my hand, at the City of Washington, the

THIRD

day of **MARCH**

in the year of our Lord one thousand

nine hundred and

NINETEEN

and of the Independence of the

United States the one hundred and

FORTY-THIRD.

By the President:

By

Woodrow Wilson
W. P. L. Roy Secretary
J. P. C. Samar
Recorder of the General Land Office.

(SEAL)

RECORD OF PATENTS: Patent Number

668202

McCLELLAN
M.S. # 262

Surrey No. 262.
PLAT
of the
McClellan

MINING CLAIM,

Situated in Tombstone Mining District,
Cachise County,

and in Sec. , T. , R. , Gila
and Salt River Meridian,
ARIZONA TERRITORY.

Claimed by the Fort Wayne Mining Co.

Surveyed by H.B. Maxson U.S.D.S.

August 22, 1881

Containing an area of 16.53 Acres.

Scale, 200 feet to an inch.

Variation 11° 53' East.

The original Field Notes of the Survey of the
McClellan Mining Claim,
from which this plat has been made, have been exam-
ined and approved, and are on file in this office; and I
hereby certify that they furnish such an accurate de-
scription of said Mining Claim, as will, if incorpor-
ated into a patent, serve fully to identify the premises;
and that such reference is made therein to natural ob-
jects and permanent monuments as will perpetuate and
fix the locus thereof.

I further certify that the value of the labor and
improvements placed thereon by the applicants or their
grantors is not less than Five Hundred Dollars, and
that said improvements consist of

A Shaft 4.6 ft x 700 ft deep.
6.8 . . . 12 . . .
4.4 . . . 4 . . .
4.4 . . . 4 . . .
6.6 . . . 6 . . .
6.8 . . . 8 . . .

as appears by the report of the Deputy Surveyor and
the testimony of two disinterested witnesses.

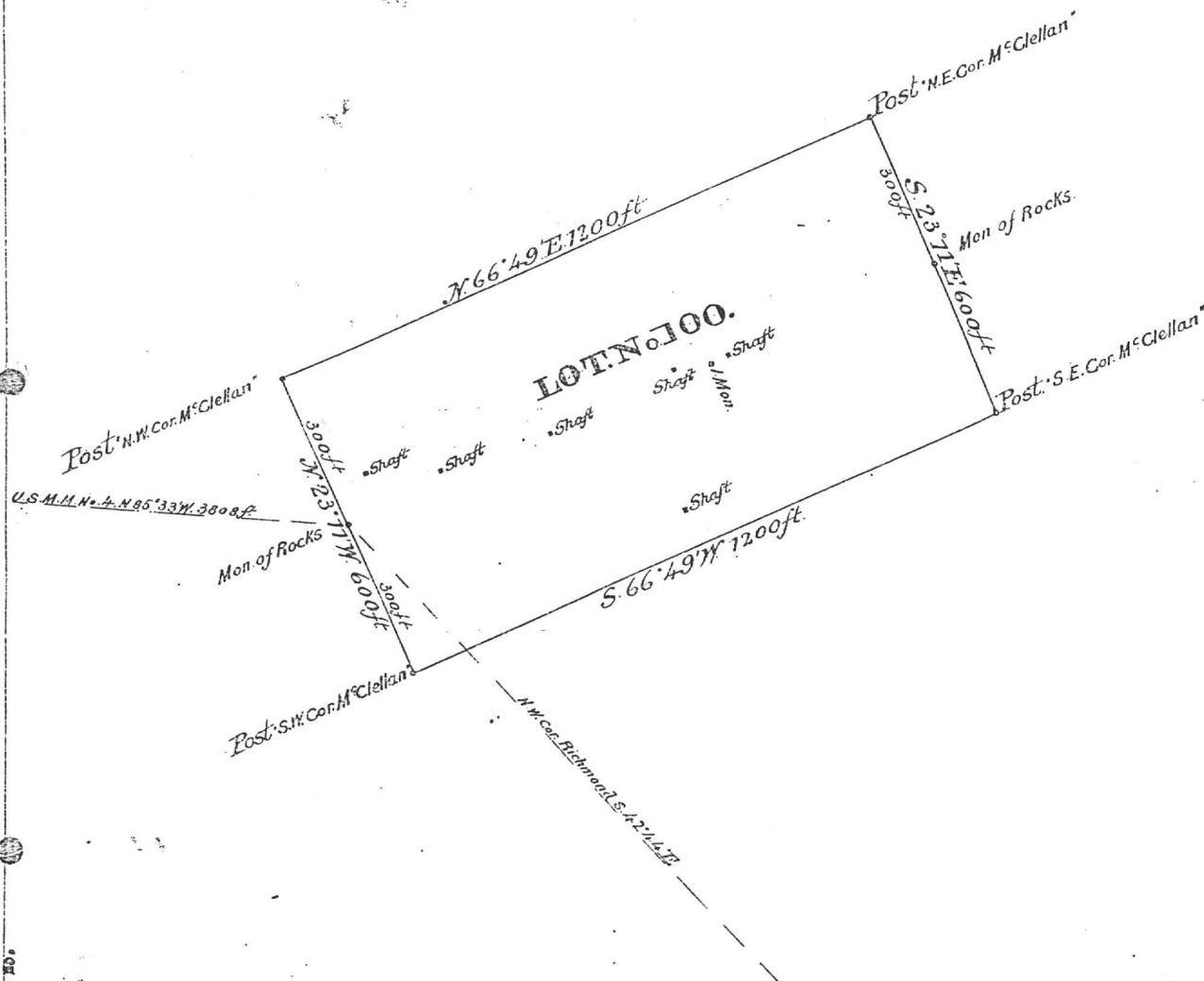
And I further certify that this is a correct Plat of
said Mining Claim, made in conformity with said
original field notes of the survey thereof.

H.B. Maxson

U. S. Surveyor-General for Arizona.

U. S. Surveyor-General's Office,
Tucson, Arizona Territory,

September 12, 1881.



Mc KINLEY
M.S. # 2613

MERRIMAC
GEN. M.S. 175

82

Section 175

Lot No. 51

PLAT

of the

Merrimac

MINING CLAIM.

Situate in Yavapai Mining District, County of Pima

and in Sec. Twp. R. Gila and Salt River Meridian.

ARIZONA.

Claimed by Merrimac Silver Mining Comp.

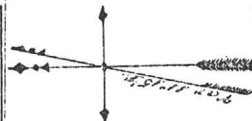
Surveyed by Chas. Mottley M.S. Deputy Surveyor.

April 22nd 1880.

Containing 100 Acres.

to an Acre.

Scale 500 feet.



The original field notes of the survey of the Merrimac mining claim from which this plat has been made, have been examined and approved and are on file in this office, and I hereby certify that they furnish such an accurate description of said Merrimac mining claim as will, if incorporated into a patent, serve fully to identify the premises; and that such reference is made therein to natural objects and permanent monuments as will perpetuate and fix the location thereof.

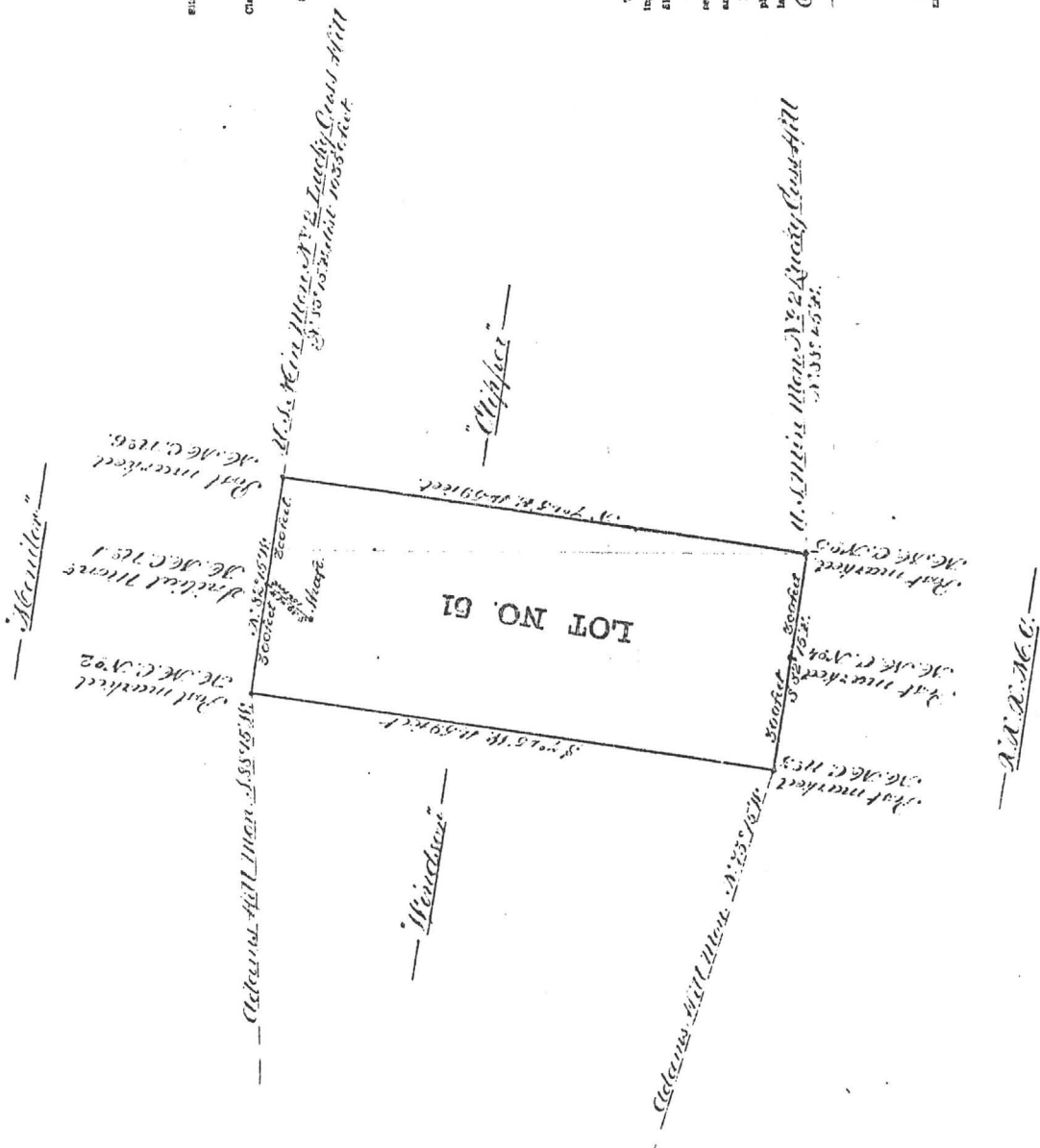
I further certify that the value of the labor and improvements upon said mining claim, placed thereon by the applicant, and therein contained, is not less than five hundred dollars, and that said improvements consist of

One shaft 160 feet deep with crosscut etc.

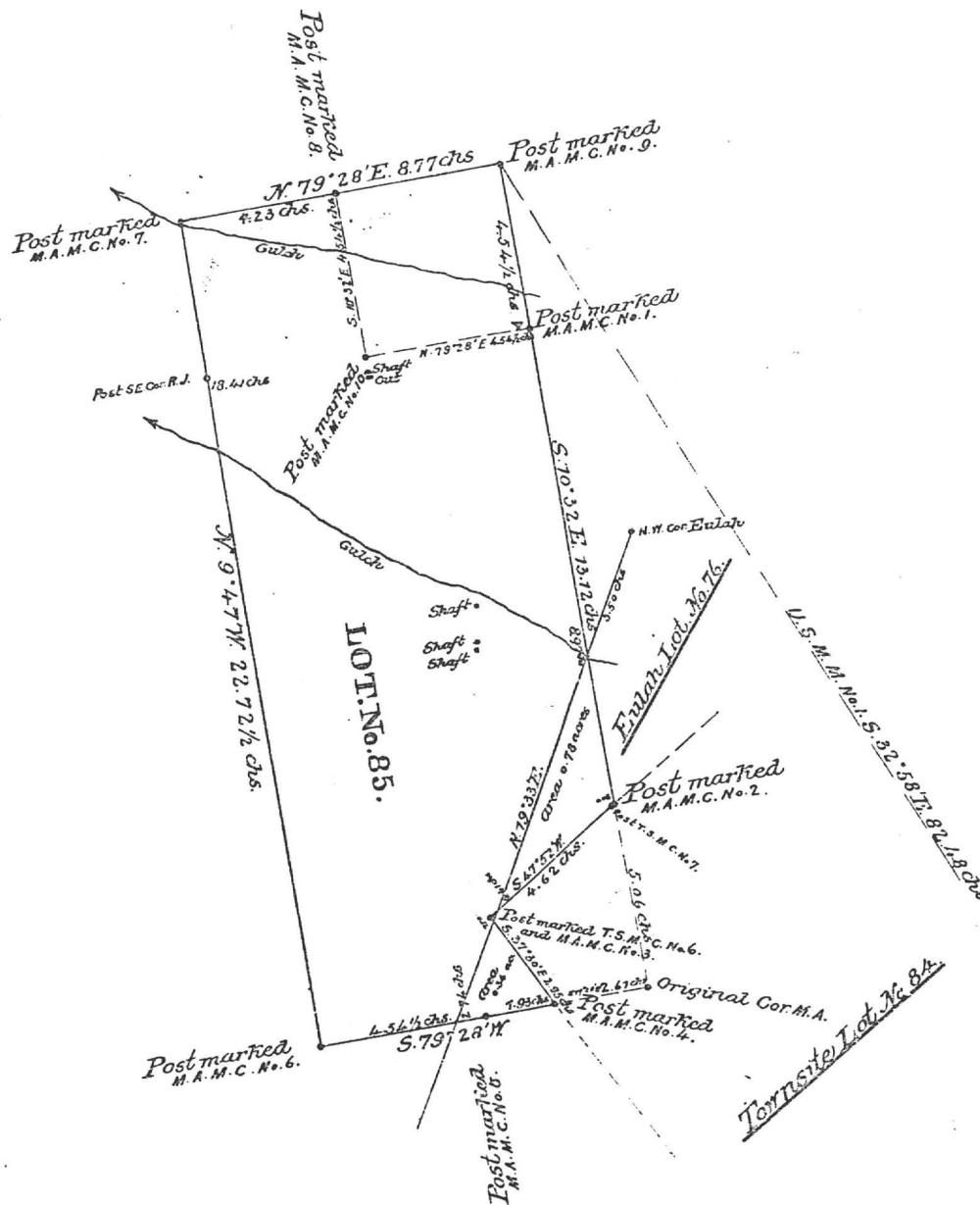
And I further certify that this is a correct plat of said Merrimac mining claim as premises, made in conformity with said original field notes of survey (herein

Chas. Mottley M.S.
Surveyor-General.

U. S. Surveyor-General's Office,
Tucson, Arizona, May 25th 1880.

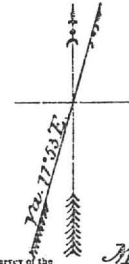


METALLIC ACC1060F
GEN. M.S. 4270



157

270
Lot No. 85.
PLAT
of the
Metallio Accident
MINING CLAIM,
Situate in Tombstone Mining District, County of Cochise
and in Sec. T. R. E. Gila and Salt River Meridian,
Arizona.
Claimed by the Tombstone Mining Co.
Surveyed by A. J. Mitchell U. S. Deputy Surveyor,
Mar. 4, 1881.
Containing 78.95 Acres.
Scale 3 Chains. to an inch.



Metallio Accident
The original field notes of the survey of the
mining claim from which this plat has been made, have been examined and approved and are
on file in this office, and I hereby certify that they furnish such an accurate description of
said Metallio Accident mining claim as will, if incorporated into a
patent, serve fully to identify the premises; and that such reference is made therein to natural
objects and permanent monuments as will perpetuate and fix the locus thereof.
I further certify that the value of the labor and improvements upon said mining claim,
placed thereon by the applicant & and their grantors, is not less than five hundred dollars,
and that said improvements consist of
4 Shafts 12 ft., 20 ft., 10 ft. and 10 ft deep
respectively.
a Drift 70 feet on. Open Cut 20 x 2 ft.

And I further certify that this is a correct plat of said Metallio Accident
mining claim or premises, made in conformity with said original field notes of survey thereof.
John W. Mason
Surveyor-General.
U. S. Surveyor-General's Office,
Tombstone, Arizona. May 28, 1881.

02 609 12 005 0
CO BK MP PAR S C

01 21 88
RUN DATE

03 04 87
FILE DATE

PROPERTY STATUS INQUIRY
FOR: MAJ

FOR THE COUNTY
OF: COCHISE

02 609 12 005
CO BK MP PAR S

----- NAME AND ADDRESS -----

1 HUDSON NORMAN G
2 PERRY RITA D
5 RT 1 BOX 102
6 ROCHELLE TX 76872

----- LAND -----

USAGE CLASS 0002
ASSMT RATIOS 16
% OF FCV 100
CUR FCV 23,413 AV 3,746
SOURCE ASSESSOR

----- IMPROVEMENTS -----

USAGE CLASS 0000
ASSMT RATIOS
% OF FCV
FCV'S:
COST
MARKET
COST/MKT
ASSESSOR
CO BOARD
ST BOARD

ADDR CODE
MARKET AREA 1
PSC A1
AVG LAND FCV
SUB AREA 3

SITUS
SECTION 0011 TOWNSHIP 020 RANGE 022
PARCEL SIZE 19.00 ACRES
VALUATION
BASE PER

AV:
CUR FCV:

---SALES AND TRANSFER---

DOCKET
INSTR TYPE
DATE OF SALE
SALE PRICE

----- TAX DATA -----
AREA CODE 0160
EXEMPT STATUS
FCV EXEMPT
LPV EXEMPT

--- PERSONAL PROPERTY ---
CLASS ITEMS FCV RATIO ASSESSED
TOTAL:

----- SPECIAL DISTRICT -----

CODE UNITS CODE UNITS

ASSMT RATIOS: LPV LAND IMPR COMB
16.0 16.0 16.0
TOTAL FCV: 23,413 NET AV: 3,746
CUR LPV: 22,153 NET AV: 3,544

APP DATE
EXT WALLS
PHY COND
CONSTR YR
ROOF
LIVING

CLASS
HEAT
GAR/CPT

----- MARKET DATA -----

STORIES
AIR COND
CAPACITY

ROOMS
BATH
POOL

GRADE
PATIO

NUMBER

01 PAT MINES IN TOMBSTONE MNG DIST; METALLIC ACCIDENT 18.95ACSEC 11 2
02 0 22

END OF PIC RECORD

MEXICAN
M.S. #682

SURVEY NO. 682

PLAT

ON THE

Mexican

Located MINING CLAIM, Jan. 1, 1855.

Tombstone Mining District.

Cochise County.

ARIZONA.

Claimed by E. B. Gage.

Surveyed by A. J. Mitchell U. S. D. S.

March 25, 1885

Containing an Area of 3.94 Acres.

Scale 200 feet to the inch.

Variation 11° 53' East.

The original Field Notes of the Survey of the

Mexican

Mining Claim from which this plat has been made, have been examined and approved and are on file in this office; and I hereby certify that they furnish such an accurate description of said Mining Claim as will, if incorporated into a patent, serve fully to identify the premises; and that such reference is made therein to natural objects and permanent monuments, as will perpetuate and fix the locus thereof.

I further certify that the value of the labor and improvements placed thereon by the applicant or his grantor is not less than Five Hundred Dollars, and that said improvements consist of

A shaft 6x4 ft, 20 ft deep & cut 6x4x3 ft.

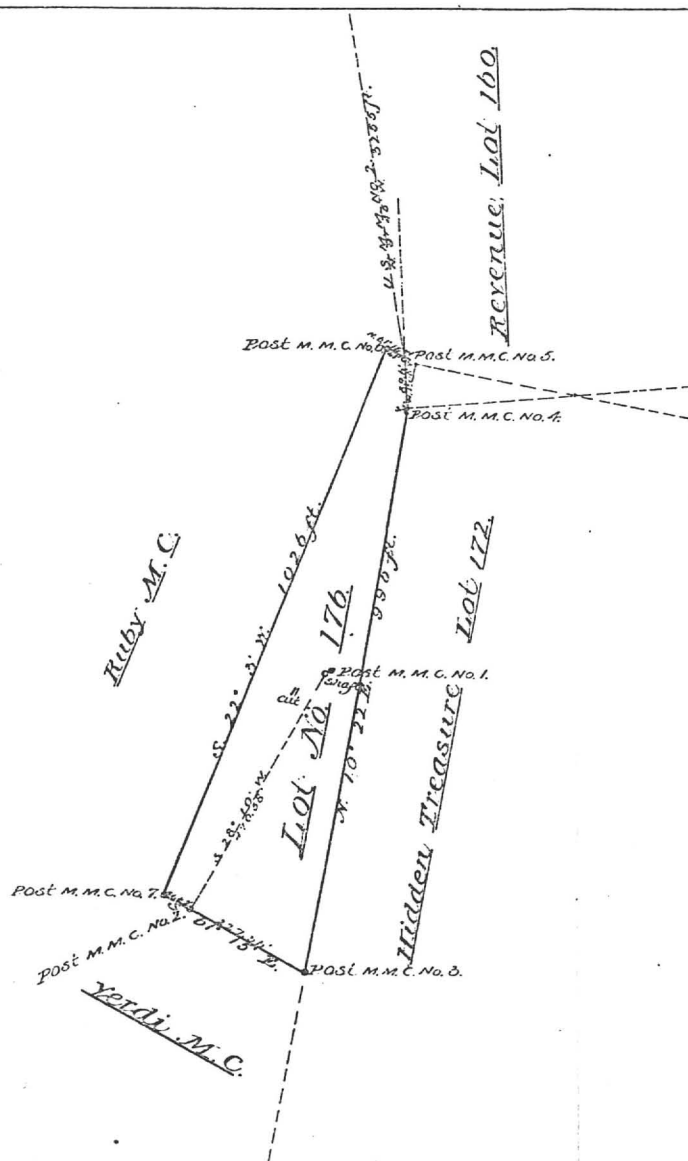
as appears by the report of the Deputy Surveyor and the testimony of two disinterested witnesses.

And I further certify that this is a correct Plat of said Mining Claim, made in conformity with said original Field Notes of the survey thereof.

Ronald Johnson
U. S. Surveyor General for Arizona.

U. S. Surveyor General's Office,
Tucson, Arizona,

May 20th 1885



92 609 12 002 1 10 12 88 04 29 88
CO BK MP PAR S C RUN DATE FILE DATE
N A N E A R D A D R E S S
1 TOMBSTONE DEVELOPMENT CO
3 BOX 1443
2 GRAND ISLAND NE 68801

PROPERTY STATUS INQUIRY
FOR: MAJ
L A N D
USAGE CLASS 8604
ASST RATIOS 16
X OF FCV 100
CUR FCV 86,458 AV 13,845
SOUND ASSESSOR
TOWNSHIP RANGE
SECTION 5.34 ACRES
PARCEL SIZE
VALUATION
BASE PER ACRE

---S A L E S A N D T R A N S F E R---
PAGE
DOCKET TYPE
INSTR TYPE
DATE OF SALE
SALE PRICE

-----S P E C I A L D I S T R I C T-----
CODE UNITS CODE UNITS
TOTAL FCV: 88,216 NET AV: 14,114
CUR FCV: 88,184 NET AV: 14,109

---H A R K E T D A T A---
AREA CODE 3100
EXEMPT STATUS
FCV EXEMPT
LEV EXEMPT
ASSRT RATIOS: LPV LAND IMPR COMB
15.0 16.0 16.0 16.0
TOTAL FCV: 88,216 NET AV: 14,114
CUR FCV: 88,184 NET AV: 14,109

---C O S T D A T A---
EXT WALLS
GRADE
NONE
PHY COND
CONSTR YR
LIVING
CONSTR YR
HEAT
CAR/CPT
PAT NINES IN THE RMG DIST IN SECS
01 FOR UP BLUE MONDAY 9 1300 AC BUEFALO
02 COD 11 51AC CORNELL 17 996 AC EAST
03 AC: EMEALD 15 27AC EMEALD SOUTH
04 AC: EMEALD 15 27AC EMEALD SOUTH
05 AC: EMEALD 15 27AC EMEALD SOUTH
06 AC: EMEALD 15 27AC EMEALD SOUTH
07 LUCKY CUS 20 56AC MANTON
08 HICKMAN 10 43AC POR OF NINETEEN
09 AC: PROMPTER 19 81AC RAILROAD
10 AC: 13 257AC SHORTLY 1 09AC TELEPHONE
11 N T20 R22 TOTAL 401 194AC

REV THE REP DATE CLASS GRADE EXT WALLS
001 03 31 21 50 NONE
HEAT COOL BSRT FIRE PHY-COND OBS HD/LC WALL Z CORP
NONE NONE NONE NONE
IFR CONST-YR TOTAL SCFT TOTAL ADDS IMP VALUE
1981 1000 1000 1000

END OF PIC RECORD

FOR THE COUNTY
OF: COCHISE
T H P R O V E H E N T S
8604
USAGE CLASS
ASST RATIOS
X OF FCV
CUR FCV
SOUND ASSESSOR
TOWNSHIP RANGE
SECTION 5.34 ACRES
PARCEL SIZE
VALUATION
BASE PER ACRE

1558
CUR FCV: 1,558
AV: 1,558

---P E R S O N A L P R O P E R T Y---
CLASS ITEMS
TOTAL:

---G R A D E P A T I O---
ROOMS
BATH
POOL
11 13 8 14 BLACK HAWK 9 949AC
12 13 8 14 BLACK HAWK 9 949AC
13 13 8 14 BLACK HAWK 9 949AC
14 13 8 14 BLACK HAWK 9 949AC
15 13 8 14 BLACK HAWK 9 949AC
16 13 8 14 BLACK HAWK 9 949AC
17 13 8 14 BLACK HAWK 9 949AC
18 13 8 14 BLACK HAWK 9 949AC
19 13 8 14 BLACK HAWK 9 949AC
20 13 8 14 BLACK HAWK 9 949AC
21 13 8 14 BLACK HAWK 9 949AC
22 13 8 14 BLACK HAWK 9 949AC
23 13 8 14 BLACK HAWK 9 949AC
24 13 8 14 BLACK HAWK 9 949AC
25 13 8 14 BLACK HAWK 9 949AC
26 13 8 14 BLACK HAWK 9 949AC
27 13 8 14 BLACK HAWK 9 949AC
28 13 8 14 BLACK HAWK 9 949AC
29 13 8 14 BLACK HAWK 9 949AC
30 13 8 14 BLACK HAWK 9 949AC
31 13 8 14 BLACK HAWK 9 949AC
32 13 8 14 BLACK HAWK 9 949AC
33 13 8 14 BLACK HAWK 9 949AC
34 13 8 14 BLACK HAWK 9 949AC
35 13 8 14 BLACK HAWK 9 949AC
36 13 8 14 BLACK HAWK 9 949AC
37 13 8 14 BLACK HAWK 9 949AC
38 13 8 14 BLACK HAWK 9 949AC
39 13 8 14 BLACK HAWK 9 949AC
40 13 8 14 BLACK HAWK 9 949AC
41 13 8 14 BLACK HAWK 9 949AC
42 13 8 14 BLACK HAWK 9 949AC
43 13 8 14 BLACK HAWK 9 949AC
44 13 8 14 BLACK HAWK 9 949AC
45 13 8 14 BLACK HAWK 9 949AC
46 13 8 14 BLACK HAWK 9 949AC
47 13 8 14 BLACK HAWK 9 949AC
48 13 8 14 BLACK HAWK 9 949AC
49 13 8 14 BLACK HAWK 9 949AC
50 13 8 14 BLACK HAWK 9 949AC
51 13 8 14 BLACK HAWK 9 949AC
52 13 8 14 BLACK HAWK 9 949AC
53 13 8 14 BLACK HAWK 9 949AC
54 13 8 14 BLACK HAWK 9 949AC
55 13 8 14 BLACK HAWK 9 949AC
56 13 8 14 BLACK HAWK 9 949AC
57 13 8 14 BLACK HAWK 9 949AC
58 13 8 14 BLACK HAWK 9 949AC
59 13 8 14 BLACK HAWK 9 949AC
60 13 8 14 BLACK HAWK 9 949AC
61 13 8 14 BLACK HAWK 9 949AC
62 13 8 14 BLACK HAWK 9 949AC
63 13 8 14 BLACK HAWK 9 949AC
64 13 8 14 BLACK HAWK 9 949AC
65 13 8 14 BLACK HAWK 9 949AC
66 13 8 14 BLACK HAWK 9 949AC
67 13 8 14 BLACK HAWK 9 949AC
68 13 8 14 BLACK HAWK 9 949AC
69 13 8 14 BLACK HAWK 9 949AC
70 13 8 14 BLACK HAWK 9 949AC
71 13 8 14 BLACK HAWK 9 949AC
72 13 8 14 BLACK HAWK 9 949AC
73 13 8 14 BLACK HAWK 9 949AC
74 13 8 14 BLACK HAWK 9 949AC
75 13 8 14 BLACK HAWK 9 949AC
76 13 8 14 BLACK HAWK 9 949AC
77 13 8 14 BLACK HAWK 9 949AC
78 13 8 14 BLACK HAWK 9 949AC
79 13 8 14 BLACK HAWK 9 949AC
80 13 8 14 BLACK HAWK 9 949AC
81 13 8 14 BLACK HAWK 9 949AC
82 13 8 14 BLACK HAWK 9 949AC
83 13 8 14 BLACK HAWK 9 949AC
84 13 8 14 BLACK HAWK 9 949AC
85 13 8 14 BLACK HAWK 9 949AC
86 13 8 14 BLACK HAWK 9 949AC
87 13 8 14 BLACK HAWK 9 949AC
88 13 8 14 BLACK HAWK 9 949AC
89 13 8 14 BLACK HAWK 9 949AC
90 13 8 14 BLACK HAWK 9 949AC
91 13 8 14 BLACK HAWK 9 949AC
92 13 8 14 BLACK HAWK 9 949AC
93 13 8 14 BLACK HAWK 9 949AC
94 13 8 14 BLACK HAWK 9 949AC
95 13 8 14 BLACK HAWK 9 949AC
96 13 8 14 BLACK HAWK 9 949AC
97 13 8 14 BLACK HAWK 9 949AC
98 13 8 14 BLACK HAWK 9 949AC
99 13 8 14 BLACK HAWK 9 949AC
100 13 8 14 BLACK HAWK 9 949AC

4. **Quit Claim Mining, Book 9 d/m, Page 393, dated 5/3/1887, recorded 5/3/1887.**
Grantor: Charles W. Leach
Grantee: The Grand Central Mining Company, an Arizona corporation
Conveys: All interest together will all the dips, spurs and angles, and all the metals, ores, gold and silver...
Covers: **Allantis Mining Claim** located May 11, 1885, by the party of the first part, notice of location recorded in Book 8 of Record of Mines, Page 474.
✓ **Brother Jonathan Lode**, Lot Number 153, patent recorded in Book 8, of Deeds of Mines at pages 530.
✓ **Chance Mine**, located December 25, 1879, by Thomas G. Morgan, notice of location recorded in Book 7 of (Transcribed) Records of Mines, Page 119, and a supplemental notice of location recorded in Book 8 of Mines on Page 545.
✓ **Contact Mine**, located by E. A. Schieffelin, E. L. Schieffelin, and Richard Gird, notice of location recorded in Book 1 of said (Transcribed) Records, Page 195, Lot No. 175.
✓ **Hidden Treasure**, located May 16th, 1878, by A. J. Mitchell, C. A. Shibell, C. Bullard and J. Vizina, notice of location is recorded in Book 1 of said (Transcribed) Records, at Page 212, and is the south extension of the Revenue Mine.
✓ **Last Chance Mine No. 2**, located December 29th, 1879, by P. H. Bracken, notice of location recorded in Book 2 of said (Transcribed) Records of Mines, on Page 4.
✓ **Lowell Mine**, located January 1st, 1884, by the said party of the first part, notice of location recorded in Book 7, of said Record of Mines on

Page 237, and supplemental notice of location recorded in Book 8 of said Record of Mines on Page 549.

- ✓ **The Maine Lode**, Lot Number 154, patent recorded, Book 8 on page 540.
Martin Mining Claim located October 23rd, 1885, by the said party of the party, notice of location recorded in Book 11 of Mines on page 87.

- ✓ **Mexican Mine**, located January 1st, 1885, by E. Hogue, the notice of location in Book 8, of Mines, at Page 243, and a supplemental notice of location, recorded in same Book 8, at Page 461, Lot 176.

Michigan Central Mine, located 1/14/1884 by E. J. Jacklin, notice of location recorded in Book 7 of Mines, Page 316, designated as Lot No. 179.

Princess Mining Claim, located February 10, 1885, by R. C. McCaffrey, notice of location in Book 8, of Mines at Page 459.

Rincom Mining Claim located October 26th, 1885, by the said party of the first part, notice of location recorded in Book 11 on page 87.
An undivided one fourth (1/4) interest in the Government mining claim located January 1, 1885 by M.L. Calhoun, George Bemendorfer and Charles H. Frye, notice of location is recorded in Book 8, of Records of Mines on page 226.

An undivided one fourth (1/4) interest in the Government Mine Number 2, located June 30, 1885, by W. K. Mead, M.S. Calhoun and G.W. Bemendorfer, notice of location recorded in Book 11 of Mines on Page 75.

- ✓ **Silver Thread Mine**, located January 20th, 1879, by A. J. Mitchell, W. C. Parsons and J. R. Farrell, and the notice is recorded in Book 7 of said (Transcribed) Records, on Page 465.

- ✓ **"Standard Mine,"** located January 1st, 1884, by J. C. Wiser, Ben Maynard, and H. Fry, notice of location is recorded in Book 7 of mines on page 544; and a supplemental notice of location recorded in Book 8 of said Records of Mines on Page 585.

An undivided seven twelfths (7/12) interest of, in Boss Mine, located on the 7th day of June 1878, by A. McCann, Wm. G. Edwards, T. E. Walker, and W. C. Parsons, notice of location recorded in Book 3 of said (Transcribed) Records on Page 764.

An undivided three eights (3/8) interest of "North Point" Mine located November 2nd, 1879, by Charles Saurbry, the notice of location recorded in Book 5 of said (Transcribed) Records of Mines, on Page 798.

An undivided one half (1/2) interest of "Verde Mine" located July 20th, 1878, by Hugh T. Jones, notice of location is recorded in Book 1, of said (Transcribed) Records of Mines on page 279.

- ✓ **Triple Ex. Lode**, Book 8, on Page 536.

No Reservation.

5. **Option Agreement, Book 4 misc., Page 295, dated 5/10/1897, recorded 6/21/1897.**

Grantor: Grand Central Mining Company, an Arizona corporation, by E. B. Gage, President

Grantee: Artemus L. Grow

Agree to sell all its right, title and interest if written notice is given by January 1, 1898.

Covers:

✓ Alkey ?	consisting of 15.67 Acres
✓ Brother Jonathan	consisting of 17.28 Acres
✓ Chance	consisting of 20.66 Acres
✓ Contact	consisting of 20.06 Acres
✓ Emerald	consisting of 15.27 Acres
✓ Extacy	consisting of 14.62 Acres
✓ Grand Central	consisting of 20.22 Acres
✓ Grand Dipper	consisting of 17.29 Acres
✓ Hidden Treasure	consisting of 11.86 Acres
✓ Last Chance No. 2	consisting of 3.24 Acres
✓ Maine	consisting of 19.19 Acres
✓ Mexican	consisting of 3.94 Acres
✓ Moonlight	consisting of .665 Acres
✓ Naumkeag	consisting of 11.53 Acres
✓ Revenue	consisting of 15.16 Acres
✓ Shorty	consisting of 1.08 Acres
✓ Silver Thread	consisting of 2.12 Acres

✓ Standard	consisting of 19.49 Acres
✓ Triple X (xxx)	consisting of 16.27 Acres

is the owner of the following named and described mining claims for which patents have been applied.

✓ Boss	consisting of 5.38 Acres
✓ Central	consisting of 20.60 Acres
✓ Cocopah	consisting of 15.75 Acres
✓ Lowell	consisting of 20.69 Acres
✓ North Point	consisting of 9.84 Acres

NOTE: This agreement is not released and subject to SD at Book 14 d/m, Page 104.

No Reservation.

6. Sheriff Deed, Box 14 d/m, Page 104, dated 5/18/1901, recorded 5/18/1901.

Grantor: Cochise County Sheriff

Grantee: Martyn Bonnell

Per judgment dated 12/4/1899 in favor of Grantee and against
Grant Central Mining Company, debtor, in District Court of 1st Judicial
District, County of Cochise.

Sheriff Certificate of Sale at Book 5 misc., Page 164

Conveys: All right, title and interest and claim which judgment debtor had on
12/4/1899 or at any time afterwards or now has...

Covers: "The following U.S. Patented Mine:"

- ✓ Alkay, No. 14930, Book 12, Deeds of Mines, at Page 261.
- ✓ Boss Mining Claim, location notice in Book 2, Transcribed records of
Pima County, Records of Mines, at Page 131.
- ✓ Brother Jonathan, No. 9932, Book 8, Deeds of Mines, at Page 530.
- ✓ Central Mining Claim, location notice in Book 6, Transcribed records of
Pima County, Records of Mines, at Page 667.
- ✓ Chance, No. 24443, Book 11, Deeds of Mines, at Page 550.
- ✓ Cocopah Mining Claim, location notice in Book 3, Transcribed Records
of Pima County, Records of Mines, at Page 547.
- ✓ Contact, No. 12304, Book 9, Deeds of Mines, at Page 536.
- ✓ Emerald, No. 9998, Book 8, Deeds of Mines, at Page 600.
- ✓ Extacy, No. 7420, Book 8, Deeds of Mines, at Page 87.
- ✓ Grand Central, No. 5352, Book 5, Deeds of Mines, at Page 24.
- ✓ Grand Dipper, No. 9997, Book 8, Deeds of Mines, at Page 606.
- ✓ Hidden Treasure, No. 25510, Book 11, Deeds of Mines at Page 557.
- ✓ Last Chance, No. 2, 21679, Book 11, at page 553 Deeds of Mines.
- ✓ Lowell Mining Claim, location notice, Book 7, Records of Mines, at Page
337.
- ✓ Maine, No. 9933, Book 8, Deeds of Mines, at page 510.
- ✓ Mexican, No. 12,306, Book 9, Deeds of Mines, at page 541.
- ✓ Moonlight, No. 14658, Book 11, Deeds of Mines, at Page 543.
- ✓ Naumkeag, No. 5403, Book 8, Deeds of Mines, at Page 17.
- ✓ North Point Mining Claim, location notice in Book 1, Transcribed
Records of Pima County, Records of Mines, at Page 359.
- ✓ Revenue, No. 12797, Book 11, Deeds of Mines, at page 24.
- ✓ Shorty, No. 7419, Book 8, Deeds of Mines, at Page 98.
- ✓ Silver Thread, No. 16384, Book 11, Deeds of Mines, at Page 564.
- ✓ Standard, No. 24325, Book 11, Deeds of Mines, at Page 547.
- ✓ Tripple Ex., No. 9931, Book 8, Deeds of Mines, at page 536.

Also those two certain dwelling houses, three small houses, one stable
building, assay office, shop, boiler house, and one hoisting engine
partly erected, situated upon the **Grand Central Mine**.

Also one dwelling house, one shaft house and hoisting engine, situated
on the **Maine Mine**.

Also one shaft house, one hoisting engine, and boilers, and three small
houses situated upon the **Emerald Mine**.

Also one shaft house with engine and boiler, situated upon the **Silver
Thread Mine**.

Also one engine and boiler, one shaft and one ore house, situated upon
the **Chance Mine**.

Also one boiler house with boiler, situated upon the **Boss Mining Claim**.

Also quartz mill, situated on the San Pedro River near the town of
Fairbanks, known as the **Grand Central Mill**.

No Reservation.

12. **Quit Claim Mining Deed, Book 14 d/m, Page 467, dated 8/6/1901, recorded 7/11/1902.**
Grantor: Martyn Bonnell and Sarah D. Bonne, husband and wife
Grantee: E. B. Gage
Those certain mining claims in the Tombstone Mining District:
Conveys: All the following described premises
Covers: **Alkey**, No. 14930, Book 12, Deeds of Mines, at Page 261.
Boss Mining Claim, location notice in Book 2, Transcribed Records of Pima County, Record of Mines, at Page 131.
Brother Jonathan, Book 8, Deeds of Mines, at Page 530.
Central Mining Claim, location notice of Book 6, Transcribed Records of Pima County, Records of Mines, at Page 662.
Chance, No. 24443, Book 11, Deeds of Mines, at Page 550.
Cocopah Mining Claim, location notices in Book 3, Transcribed Records of Pima County, Records of Mines, at Page 547.
Contact, No. 12305, Book 9, Deeds of Mines, at Page 536.
Emerald, No. 9998, Book 8, Deeds of Mines, at Page 600.
Extacy, No. 7420, Book 8, Deeds of Mines, at Page 87.
Grand Central, No. 5332, Book 5, Deeds of Mines, at Page 24.
Grand Dipper, No. 9997, Book 8, Deeds of Mines, at Page 606.
Hidden Treasure, No. 25510, Book 11, Deeds of Mines, at Page 557.
Last Chance No. 2, No. 21679, Book 11, Deeds of Mines, at Page 553.
Lowell Mining Claim, location notice in Book 7, Records of Mines, at Page 337.
Maine, No. 9933, Book 8, Deeds of Mines, at Page 510.
Mexican, No. 12306, Book 9, Deeds of Mines, at Page 541.
Moonlight, No. 14658, Book 11, Deeds of Mines, at Page 543.
Naumkeag, No. 5403, Book V., Deeds of Mines, at Page 17.
North Point Mining Claim, location notice in Book 1, Transcribed Records of Pima County, Records of Mines, at Page 359.
Revenue, No. 12797, Book 11, Deeds of Mines, at Page 24.
Shorty, No. 7419, Book 8, Deeds of Mines, at Page 93.
Silver Thread, No. 16384, Book 11, Deeds of Mines, at Page 564.
Standard, No. 24325, Book 11, Deeds of Mines, at Page 547.
Tripple Ex., No. 9931, Book 8, Deeds of Mines, at Page 536.
Portion of the Mexican Grant known as and called San Juan de las Boquillers Y. Nogolas, on the San Pedro River, which is built the Quartz Mill of the Grand Central Mining Company.

Also all buildings, machinery, tools and all tailings and all other property of any kind or description including any or all other locations of mill site made by E. B. Gage, or purchased by him.

No Reservation.

13. **Quit Claim Mining Deed, Book 15 d/m Page 3, dated** , recorded 11/1/1902.
- Grantors:** A. J. Hazeltine and Hattie E. Hazeltine, husband and wife
M. B. Durham and Mary M. Durham, husband and wife
E. D. Wetmore, J. P. Jefferson and Homer E. Stewart
J. O. Pamler, Trustees of Estate of Thomas Struthers
H. A. Jameson, Assignee of Estate of L. T. Watson and
Rhoda M. Jameson, wife
Robert McCundy and Isabelle McCundy, husband and wife
Robert McCundy and Henry M. Robinson, Executors of the Estate of
Charles D. Ammes, deceased
Robert McCundy, President and M. E. Dennison, Cashier of the First
National Bank of Youngstown Ohio.
- Grantee:** E. B. Gage
- Coneys:** All the following premises together with all buildings, machinery, right,
easement....
- Covers:** **Alkey**, No. 14930, Book 12, Deeds of Mines, at Page 261.
Boss Mining Claim, location notice in Book 2, Transcribed Records of
Pima County, Records of Mines, at Page 131.
Brother Jonathan, No. 9932, Book 8, Deeds of Mines, at page 530.
Central Mining Claim, location notice in Book 3, Transcribed Records of
Pine County, Records of Mines, at Page 662.
Chance, No. 24443, Book 11, Deeds of Mines, at Page 550.
Cocopah Mining Claim, location notice in Book 3, Transcribed Records
of Pine County, Records of Mines, at Page 547.
Contact, No. 12305, Book 9, Deeds of Mines, at Page 536.
Emerald, No. 9998, Book 8, Deeds of Mines, at Page 600.
Extacy, No. 742, Book 8, Deeds of Mines, at Page 87.
Grand Central, No. 5352, Book 5, Deeds of Mines, at Page 24.
Grand Dipper, No. 9997, Book 8, Deeds of Mines, at Page 606.
Hidden Treasure, No. 25510, Book 11, Deeds of Mines, at Page 557.
Last Chance No. 2, No. 21679, Book 11, Deeds of Mines, at Page 553.
Lowell Mining Claim, location notice in Book 7, Record of Mines, at
Page 337.
Maine, No. 9933, Book 8, Deeds of Mines, at Page 510.
Mexican, No. 12306, Book 9, Deeds of Mines, at Page 541.
Moonlight, No. 14658, Book 11, Deeds of Mines, at Page 543.
Naumkeag, No. 5403, Book V, Deeds of Mines, at Page 17.
North Point Mining, location notice in Book 1, Transcribed Records of
Pima County, Record of Mines, at Page 359.
Revenue, No. 12797, Book 11, Deeds of Mines, at Page 24.
Shorty, No. 7419, Book 8, Deeds of Mines, at Page 93.
Silver Thread, No. 16384, Book 11, Deeds of Mines, at Page 564.
Standard, No. 24325, Book 11, Deeds of Mines, at Page 547.
Tripple Ex, No. 9931, Book 8, Deeds of Mines, at Page 536.
Portion of the Mexican Grant known as and called San Juan de los
Boguilles Y. Nogolas, on the San Pedro River, which is built the
Quartz Mill of the Grand Central Mining Company.
Excepting and reserving only the tailings dump now under lease to the
to which remains in the Grantor.
- NOTE:** Grantors appear to be strangers but may have obtained interest in
deeds prior to patent.
- No Reservation.

19. Quit Claim Mining Deed, Book 15, d/m, Page 306, dated 3/26/1903, recorded 3/26/1903.

Grantor: E. B. Gage (No marital status)

Grantee: The Tombstone Consolidated Mines Company, LTD, an Arizona corporation

Conveys: All interest together with all the dips, spurs and angles, and all the metals, ores, gold and silver...

Covers: Those certain Mining Claims in the Tombstone Mining District:
Alkey, No. 14930, Book 12, Deeds of Mines, at Page 261.
Boss Mining, location notice in Book 2, Transcribed Records of Pima County, Record of Mines, at Page 131.
Brother Jonathan, No. 9932, Book 8, Deeds of Mines, at Page 530.
Central Mining Claim, location notice in Book 6, Transcribed Records of Pima County, Record of Mines, at Page 662.
Chance, No. 24443, Book 11, Deeds of Mines, at Page 550.
Cocopah Mining Claim, location notice, Book 3, Transcribed Records of Pima County, Records of Mines, at Page 547.
Contact, No. 12305, Book 9, Deeds of Mines, at Page 536.
Emerald, No. 9998, Book 8, Deeds of Mines, at Page 600.
Extacy, No. 7420, Book 8, Deeds of Mines, at Page 87.
Grand Central, No. 5332, Book 5, Deeds of Mines, at Page 24.
Grand Dipper, No. 9997, Book 8, Deeds of Mines, at Page 606.
Hidden Treasure, No. 25510, Book 11, Deeds of Mines, at Page 557.
Last Chance No. 2, No. 21679, Book 11, Deeds of Mines, at Page 553.
Lowell Mining Claim, location notice in Book 7, Records of Mines, at Page 337.
Maine, No. 9933, Book 8, Deeds of Mines, at Page 510.
Mexican, No. 12306, Book 9, Deeds of Mines, at Page 541.
Moonlight, No. 14658, Book 11, Deeds of Mines, at Page 543.
Naumkeag, No. 5403, Book V, Deeds of Mines, at Page 17.
North Point Mining Claim, location notice in Book I, Transcribed Records of Pima County, Records of Mines, at Page 359.
Revenue, No. 12797, Book 11, Deeds of Mines, at Page 24.
Shorty, No. 7419, Book 8, Deeds of Mines, at Page 93.
Silver Thread, No. 16384, Book 11, Deeds of Mines, at Page 564.
Standard, No. 24325, Book 11, Deeds of Mines, at Page 547.
Triple Ex, No. 9931, Book 8, Deeds of Mines, at Page 536.
That part or portion of the Mexican Grant of land known as and called San Juan de los Boquilles Y Nogeles, situated upon the San Pedro River, upon which is built and situated the Quartz Mill of the Grand Central Mining Company.

No Reservation.

24. **Quit Claim Mining Deed, Book 27 d/m, Page 335, dated 7/7/1914, recorded 7/7/1914.**
- Grantor:** A. L. Grow, Acting Trustee in Bankruptcy of the Estate of the Tombstone Consolidated Mines Company, LTD, a corporation, Bankrupt
- Grantee:** Walter Douglas
- Conveys:** Those certain Mining Claims in the Tombstone Mining Districts: All interest together with all the dips, spurs and angles, and all the metals, ores, gold and silver...
- Covers:** **Alkey**, Patent No. 14930, Book 12, Deeds of Mines, Page 261.
Banner, Patent No. 36238, Book 15, Deeds of Mines, Page 386.
Boss, Patent No. 35876, Book 14, Deeds of Mines, page 594.
Blue Monday, Patent No. 6661, Book 15, Deeds of Mines, Page 458.
Brother Jonathan, Patent No. 9932, Book 8, Deeds of Mines, Page 530.
Chance, Patent No. 24443, Book 11, Deeds of Mines, Page 550.
C.O.D., Patent No. 20949, Book 15, Deeds of Mines, Page 108.
Content, Patent No. 17386, Book 15, Deeds of Mines, Page 297.
Contact, Patent No. 12305, Book 9, Deeds of Mines, Page 536.
Contention, Patent No. 38126, Book 3, Transcribed Deeds of Mines, Page 394.
Cocopah, Patent No. 6278, Book 6, Deeds of Mines, Page 440.
Contentment, Patent No. 17387, Book 15, Deeds of Mines, page 300.
Defence, Patent No. 5504, Book 14, Deeds of Mines, Page 289.
- East Side**, Patent No. 5244, Book 14, Deeds of Mines, Page 272.
East Side No. 2, Patent No. 9785, Book 14, Deeds of Mines, Page 278.
Emerald, Patent No. 9998, Book 8, Deeds of Mines, Page 600.
Empire, Patent No. 14371, Book 11, Deeds of Mines, Page 76.
Extacy, Patent No. 7420, Book 8, Deeds of Mines, Page 87.
First South Extension of the Toughnut Lode, Patent No. 5308, Book 5, Deeds of Mines, Page 1.
Flora Morrison, Patent No. 9105, Book 8, Deeds of Mines, Page 177.
Gilded Age, Patent No. 9107, Book 9, Deeds of Mines, Page 34.
Good Enough, Patent No. 5111, Book 14, Deeds of Mines, Page 311.
Grand Central, Patent No. 5352, Book 5, Deeds of Mines, Page 24.
Grand Dipper, Patent No. 9997, Book 8, Deeds of Mines, Page 606.
Hard Up, Patent No. 11695, Book 27, Deeds of Mines, Page 278.
Herald, Patent No. 6655, Book 15, Deeds of Mines, Page 261.
Hidden Treasure, Patent No. 25510, Book 11, Deeds of Mines, Page 556.
Last Chance No. 2, Patent No. 21679, Book 11, Deeds of Mines, Page 553.
Lowell, Patent No. 24831, Book 12, Deeds of Mines, Page 615.
Lucky Cuss, Patent No. 5503, Book 14, Deeds of Mines, Page 295.
Maine, Patent No. 9933, Book 8, Deeds of Mines, Page 540.
Mayflower, Patent No. 24832, Book 15, Deeds of Mines, Page 360.
Mexican, Patent No. 12306, Book 9, Deeds of Mines, Page 541.
Moonlight, Patent No. 14658, Book 11, Deeds of Mines, Page 543.
Naumkeag, Patent No. 5403, Book 12, Deeds of Mines, Page 17.
New Year, Patent No. 6311, Book 12, Deeds of Mines, Page 260.
North Point, Patent No. 27531, Book 12, Deeds of Mines, Page 568.
North Extension of Sulphuret, Lot No. 71, notice of location recorded in Book 1, Transcribed Records of Mines, Page 415.
Owl's Last Hoot, Patent No. 22371, Book 27, Deeds of Mines, Page 297.
Owl's Nest, Patent No. 5502, Book 14, Deeds of Mines, Page 319.
Poor X, Patent No. 5095, Book 4, Deeds of Mines, Page 3.
Prompter, Patent No. 10499, Book 27, Deeds of Mines, Page 273.
Revenue, Patent No. 12797, Book 11, Deeds of Mines, Page 24.
San Pedro, Patent No. 6085, Book 27, Deeds of Mines, Page 290.
Shorty, Patent No. 7419, Book 8, Deeds of Mines, Page 93.
Silver Belt, Patent No. 36578, Book 15, Deeds of Mines, Page 382.
Silver Plume, Patent No. 6765, Book 9, Deeds of Mines, Page 497.
Silver Thread, Patent No. 16384, Book 11, Deeds of Mines, Page 564.
South Extension of Sulphuret described in Deed recorded in Book 15, Deeds of Mines, Page 94.
South Extension of Grand Central, Patent No. 7279, Book 7, Deeds of Mines, Page 100.
Standard, Patent No. 24325, Book 11, Deeds of Mines, Page 547.
Sulphuret, Patent No. 5131, Book 5, Deeds of Mines, Page 8.
Survey, Patent No. 5245, Book 14, Deeds of Mines, Page 304.
Survey, Patent No. 7544, Book 7, Deeds of Mines, Page 334.
Sydney, Patent No. 10049, Book 27, Deeds of Mines, Page 293.
Telephone, Patent No. 21569, Book 15, Deeds of Mines, Page 103.
Toughnut, Patent No. 4355, Book 14, Deeds of Mines, Page 263.
Tranquillity, Patent No. 5023, Book 3, Deeds of Mines, Page 565.
Tribute, Patent No. 5246, Book 14, Deeds of Mines, Page 325.

Triple EX, Patent No. 9931, Book 8, Deeds of Mines, Page 536.
Verde, Patent No. 18262, Book 12, Deeds of Mines, Page 265.
Vizina, Patent No. 5156, Book 27, Deeds of Mines, Page 299.
Way Up, Patent No. 5766, Book 5, Deeds of Mines, Page 396.
Wedge, Patent No. 10991, Book 14, Deeds of Mines, Page 258.
West Side, Patent No. 5249, Book 14, Deeds of Mines, Page 283.

One and fifteen-hundredths (1-15/100) acres of "ALTA" patented mine, Patent No. 7982, Book 7, Deeds of Mines, Page 405, fully described in Book 1, Miscellaneous Records, Page 475.

The Northwest portion of "SULPHURET" patented mine, in Book 11, Deeds of Mines, Page 40.

The Southwest portion of "TRANQUILLITY" patented mine, Book 11, Deeds of Mines, Page 40.

The aforesaid "EMPIRE" patented mine, being transferred subject to an unexpired lease of part of the surface ground thereof held by A. L. Grow, which lease by its terms expires June 1st, 1915.

Those certain unpatented lode mining claims situated in said district, county and state, particularly described as follows:

Apache Chief, Location Notice in Book 19, Records of Mines, Page 366.

Aunt Sally, Location Notice in Book 1, Records of Mines, Page 523, in Book 7, Transcribed Records of Mines, Page 47.

Big Comit, Location Notice in Book 5, Records of Mines, Page 472.

Bon Ton (also known as Addie), Location Notice in Book 2, Records of Mines, Page 384, Amended Location Notice in Book 1, Transcribed Records of Mines, Page 209.

Buckskin, Location Notice in Book 29, Records of Mines, Page 179.

Buffalo, Location Notice in Book 32, Records of Mines, Page 254.

Cornell, Location Notice in Book 22, Records of Mines, Page 471.

Emerald South, Location Notice in Book 7, Records of Mines, Page 589.

Erie, Location Notice in Book 18, Records of Mines, Page 542.

Escondido, Location Notice in Book 9, Records of Mines, Page 205.

Florodora, Location Notice recorded in Book 15, Records of Mines, Page 562.

Fortuna, Location Notice recorded in Book 15, Records of Mines, Page 376.

General Grant, Location Notice recorded in Book 19, Records of Mines, Page 407.

Hawk Eye, Location Notice, Book 3, Transcribed Records of Mines, Page 437, and Amended Location Notice in Book 14, Records of Mines, Page 52.

Hawk Eye Little Wonder, Location Notice in Book 14, Records of Mines, Page 52.

Head Centre, Location Notice Book 1, Transcribed Records of Mines, Page 249, and Supplemental Location Notice Book 1, Transcribed Miscellaneous Records, Page 87.

Horn Silver, Location Notice recorded in Book 9, Records of Mines, Page 426.

Houghton, Location Notice in Book 22, Records of Mines, Page 470.

Illinois, Location Notice in Book 19, Records of Mines, Page 6.

Little Comet, Location Notice in Book 8, Records of Mines, Page 236.

Little Wonder, Location Notice in Book 3, Transcribed Records of Mines, Page 436, and Amended Location Notice Book 14, Records of Mines, Page 52.

McCann, Location Notice in Book 3, Transcribed Records of Mines, Page 763.

Michigan, Location Notice in Book 22, Records of Mines, Page 472.

Miners Dream, Location Notice in Book 11, Records of Mines, Page 237.

Narrow Gauge, Location Notice in Book 12, Records of Mines, Page 137.

Ninety Eight, Location Notice in Book 14, Records of Mines, Page 506.

Ninety Nine, Location Notice in Book 15, Records of Mines, Page 65.

Oregon, Location Notice in Book 14, Records of Mines, Page 753, and Amended Location Notice in Book 15, Records of Mines, Page 335.

Protection, Location Notice in Book 14, Records of Mines, Page 528.

San Rafael, Location Notice in Book 3, Transcribed Records of Mines, Page 252.

Silver Brick, Location Notice in Book 11, Records of Mines, Page 390.

Silver Chief, Location Notice in Book 14, Records of Mines, Page 590.

Southern Belle, Mineral Survey No. 815, Lot No. 109, Location Notice in Book 1, Transcribed Records of Mines, Page 275.

Yellow Jacket, Location Notice in Book 1, Transcribed Records of Mines, Page 248, Supplemental Location Notice in Book 1, Transcribed Miscellaneous Records, Page 86.

Together with all dips, spurs and angles, and also all the metals, ores, gold and silver bearing quartz, rock and earth therein, and all the rights, privileges and franchises thereto.

Those certain lots in the city of Tombstone, County of Cochise, State of Arizona.

Lots 15, 17, 19, 20, 21, 22, and 40 feet S.E. end of 23, Block 5.

Lots part of 1 to 10 inclusive, Block 5 1/2.

Lots 5, 6, 13 to 24, inclusive, Block 6.

Lots 1, 5, 6, 11 to 21 inclusive, Block 7.

Lots 1 to 24 inclusive, Block 8.

Lots 1 to 24 inclusive, Block 9.

Lots 1 to 5 inclusive, 8 to 24 inclusive, Block 10.

Lots 6 to 24, inclusive, Block 11.

Lots 9 to 10, Block 18.

Lots 17 and 18, Block 21.

Lots part of 15 and 16 to 22, inclusive, Block 23.

Lots 2 to 10 inclusive, 14 to 23 inclusive, Block 24.

Lots 1 to 4 inclusive, 8, part of 9 to 11, all of 12 to 24 inclusive, Block 25.

Lots 3, 4 part 11, all of 12 and 20, Block 37.

Lots 1, 2, 5 to 20 inclusive, Block 30.

Lots 1 to 8 inclusive, part of 9, 11, 12; all of 23 and 24, Block 39.

Lots 17 and 18, Block 48.

Lots 22, 23 and 24, Block 49.

Lots 5 to 9 inclusive, 13 to 18 inclusive, Block 50.

Lots 15 and 16; 5 to 14 inclusive, 19 and 20, Block 51.

Lots part 1, 3 and 4; all 5, 6, 12, 13 and 14, Block 64.

Lots 4 to 24 inclusive, Block 65.

Lots 1 to 10 inclusive, Block S.

Lots 1, 4 to 22 inclusive, Block D.

Lots 1 to 6 inclusive, Block E.

Lots 1 to 4 inclusive, Block F.

Lots 1 to 10 inclusive, Block G.

Lots 14 and 15, Block O.

Lots part of 3, 4, 5, and 6; all 9 and 10; part 11 and 12; all 13 and 14, Block P.

Lots 1 to 6, 16 to 24, inclusive, Block R.

Lots 1 to 10 inclusive, Block T.

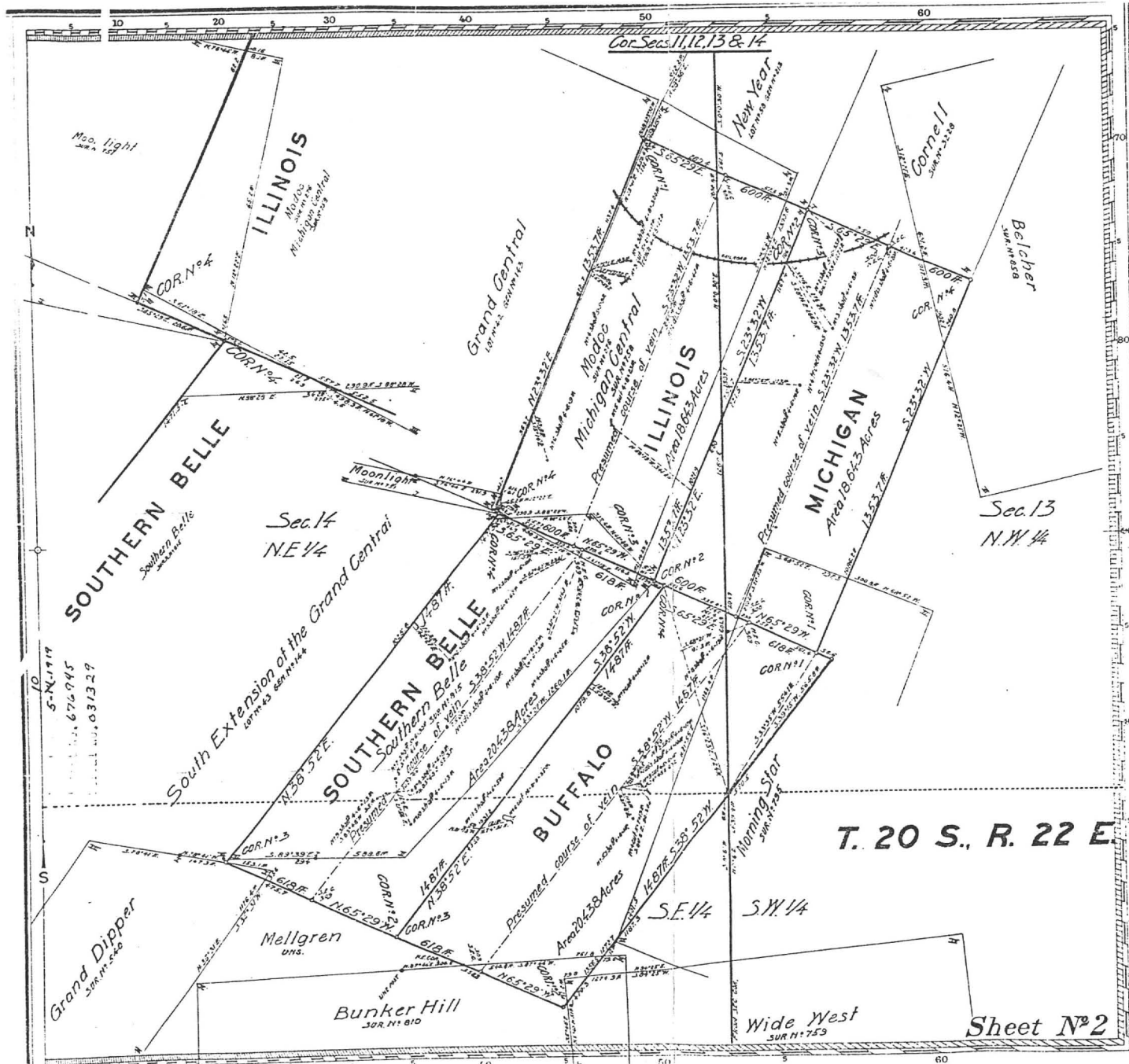
Also that certain lot, piece or parcel of land described in Book 15, Deeds of Mines, Page 306.

That portion of the Mexican grant of land known as San Juan de Las Boquillas y Nogalos on the San Pedro River in said County and Territory upon which is built and situated the quartz mill of the Grand Central Mining Company with a frontage of 40 rods on said river on either side, northerly and southerly of said quartz mill, and running easterly from in a river to the eastern boundary of said grant, that is 80 rods frontage on said river, and running with the same width easterly to the eastern boundary line of said grant, with the said quartz mill in its entire eastern and western line.

Together with all improvement, Tenements, hereditaments, and appurtenances...All mining and milling equipment, boilers, engines...
No Reservation.

Page 208

MICHIGAN
MS 3228



Claim Located 79
 Mineral Survey No. **3228**
 Lot No. Land District.
PLAT
 OF THE CLAIM OF
 KNOWN AS THE
 MINING DISTRICT,
 IN COUNTY.
 Containing an Area of Acres.
 Scale of **500** Feet to the inch.
 Variation 19 BY
 SURVEYED U.S. Deputy Mineral Surveyor,
 The Original Field Notes of the Survey of the Mining Claim of
 known as the

from which this plat has been made under my direction, have been examined and approved, and are on file in this Office, and I hereby certify that they furnish such an accurate description of said Mining Claim as will, if incorporated into a patent, serve fully to identify the premises, and that such reference is made therein to natural objects or permanent monuments as will perpetuate and fix the locus thereof. I further certify that Five Hundred Dollars worth of labor has been expended or improvements made upon said Mining Claim by claimant or grantors and that said improvements consist of

that the location of said improvements is correctly shown upon this plat, and that no portion of said labor or improvements has been included in the estimate of expenditures upon any other claim. And I further certify that this is a correct plat of said Mining Claim made in conformity with said original field notes of the survey thereof, and the same is hereby approved.

U.S. Surveyor General's Office.

U.S. Surveyor General for

Sheet No. 2

92 609 12 002 1 10 12 88 04 29 88
CO BK HP PAR S C RUN DATE FILE DATE
N A B E A R J A D D R E S S
1 TOMBSTONE DEVELOPMENT CO
2 BOX 1433
3 GRAND ISLAND NE 68801

PROPERTY STATUS INQUIRY
FOR: MAJ
LAND
USAGE CLASS 8604
ASST RATIOS 16
X OF FCV 100
CUR FCV 26,658 AV 13,845
SOURCE ASSESSOR
TOWNSHIP RANGE
SECTION 5.34 ACRES
PARCEL SIZE
VALUATION
BASE

---S A L E S A N D T R A N S F E R---
PAGE
DACKET
INSTR TYPE
DATE OF SALE
SALE PRICE

-----S P E C I A L D I S T R I C T-----
CODE UNITS CODE UNITS
TOTAL FCV: 88,216 NET AV: 14,114
CUR FCV: 88,184 NET AV: 14,109

---H A R K E Y D A T A---
AREA CODE
EXEMPT STATUS
FCV EXEMPT
LEV EXEMPT
ASSHT RATIOS: LPV LAND IMPR COMB
16.0 16.0 16.0
TOTAL FCV: 88,216 NET AV: 14,114
CUR FCV: 88,184 NET AV: 14,109

---C O S T D A T A---
EXT WALLS
TOTAL ADDS 1000
IMP VALUE 2550

---R E V I S I O N S---
REV IMP REF DATE CLASS GRADE
001 03 31 01 50 NONE
HEAT COOL BSMT FIRE PHY-COND OBS HD/LC WALL Z CORP
NONE NONE NONE NONE
IFR CONST-YR TOTAL SOFT TOTAL ADDS IMP VALUE
1981 1000 2550

---R E C O R D---
RECORD OF PTC RECORD***

FOR THE COUNTY
OF: COCHISE
92 609 12 002 1
CO BK HP PAR S C

PROPERTY STATUS INQUIRY
FOR: MAJ
LAND
USAGE CLASS 8604
ASST RATIOS 16
X OF FCV 100
CUR FCV 26,658 AV 13,845
SOURCE ASSESSOR
TOWNSHIP RANGE
SECTION 5.34 ACRES
PARCEL SIZE
VALUATION
BASE

---S A L E S A N D T R A N S F E R---
PAGE
DACKET
INSTR TYPE
DATE OF SALE
SALE PRICE

-----S P E C I A L D I S T R I C T-----
CODE UNITS CODE UNITS
TOTAL FCV: 88,216 NET AV: 14,114
CUR FCV: 88,184 NET AV: 14,109

---H A R K E Y D A T A---
AREA CODE
EXEMPT STATUS
FCV EXEMPT
LEV EXEMPT
ASSHT RATIOS: LPV LAND IMPR COMB
16.0 16.0 16.0
TOTAL FCV: 88,216 NET AV: 14,114
CUR FCV: 88,184 NET AV: 14,109

---C O S T D A T A---
EXT WALLS
TOTAL ADDS 1000
IMP VALUE 2550

---R E V I S I O N S---
REV IMP REF DATE CLASS GRADE
001 03 31 01 50 NONE
HEAT COOL BSMT FIRE PHY-COND OBS HD/LC WALL Z CORP
NONE NONE NONE NONE
IFR CONST-YR TOTAL SOFT TOTAL ADDS IMP VALUE
1981 1000 2550

---R E C O R D---
RECORD OF PTC RECORD***

24. **Quit Claim Mining Deed, Book 27 d/m, Page 335, dated 7/7/1914, recorded 7/7/1914.**
- Grantor:** A. L. Crow, Acting Trustee in Bankruptcy of the Estate of the Tombstone Consolidated Mines Company, LTD, a corporation, Bankrupt
- Grantee:** Walter Douglas
- Conveys:** Those certain Mining Claims in the Tombstone Mining Districts: All interest together with all the dips, spurs and angles, and all the metals, ores, gold and silver...
- Covers:** **Alkey**, Patent No. 14930, Book 12, Deeds of Mines, Page 261.
Banner, Patent No. 36238, Book 15, Deeds of Mines, Page 386.
Boss, Patent No. 35876, Book 14, Deeds of Mines, page 594.
Blue Monday, Patent No. 6661, Book 15, Deeds of Mines, Page 458.
Brother Jonathan, Patent No. 9932, Book 8, Deeds of Mines, Page 530.
Chance, Patent No. 24443, Book 11, Deeds of Mines, Page 550.
C.O.D., Patent No. 20949, Book 15, Deeds of Mines, Page 108.
Content, Patent No. 17386, Book 15, Deeds of Mines, Page 297.
Contact, Patent No. 12305, Book 9, Deeds of Mines, Page 536.
Contention, Patent No. 38126, Book 3, Transcribed Deeds of Mines, Page 394.
Cocopah, Patent No. 6278, Book 6, Deeds of Mines, Page 440.
Contentment, Patent No. 17387, Book 15, Deeds of Mines, page 300.
Defence, Patent No. 5504, Book 14, Deeds of Mines, Page 289.
East Side, Patent No. 5244, Book 14, Deeds of Mines, Page 272.
East Side No. 2, Patent No. 9785, Book 14, Deeds of Mines, Page 278.
Emerald, Patent No. 9998, Book 8, Deeds of Mines, Page 600.
Empire, Patent No. 14371, Book 11, Deeds of Mines, Page 76.
Extacy, Patent No. 7420, Book 8, Deeds of Mines, Page 87.
First South Extension of the Toughnut Lode, Patent No. 5308, Book 5, Deeds of Mines, Page 1.
Flora Morrison, Patent No. 9105, Book 8, Deeds of Mines, Page 177.
Gilded Age, Patent No. 9107, Book 9, Deeds of Mines, Page 34.
Good Enough, Patent No. 5111, Book 14, Deeds of Mines, Page 311.
Grand Central, Patent No. 5352, Book 5, Deeds of Mines, Page 24.
Grand Dipper, Patent No. 9997, Book 8, Deeds of Mines, Page 606.
Hard Up, Patent No. 11695, Book 27, Deeds of Mines, Page 278.
Herald, Patent No. 6655, Book 15, Deeds of Mines, Page 261.
Hidden Treasure, Patent No. 25510, Book 11, Deeds of Mines, Page 556.
Last Chance No. 2, Patent No. 21679, Book 11, Deeds of Mines, Page 553.
Lowell, Patent No. 24831, Book 12, Deeds of Mines, Page 615.
Lucky Cuss, Patent No. 5503, Book 14, Deeds of Mines, Page 295.
Maine, Patent No. 9933, Book 8, Deeds of Mines, Page 540.
Mayflower, Patent No. 24832, Book 15, Deeds of Mines, Page 360.
Mexican, Patent No. 12306, Book 9, Deeds of Mines, Page 541.
Moonlight, Patent No. 14658, Book 11, Deeds of Mines, Page 543.
Naumkeag, Patent No. 5403, Book 12, Deeds of Mines, Page 17.
New Year, Patent No. 6311, Book 12, Deeds of Mines, Page 260.
North Point, Patent No. 27531, Book 12, Deeds of Mines, Page 568.
North Extension of Sulphuret, Lot No. 71, notice of location recorded in Book 1, Transcribed Records of Mines, Page 415.
Owl's Last Hoot, Patent No. 22371, Book 27, Deeds of Mines, Page 297.
Owl's Nest, Patent No. 5502, Book 14, Deeds of Mines, Page 319.
Poor X, Patent No. 5095, Book 4, Deeds of Mines, Page 3.
Prompter, Patent No. 10499, Book 27, Deeds of Mines, Page 273.
Revenue, Patent No. 12797, Book 11, Deeds of Mines, Page 24.
San Pedro, Patent No. 6085, Book 27, Deeds of Mines, Page 290.
Shorty, Patent No. 7419, Book 8, Deeds of Mines, Page 93.
Silver Belt, Patent No. 36578, Book 15, Deeds of Mines, Page 382.
Silver Plume, Patent No. 6765, Book 9, Deeds of Mines, Page 497.
Silver Thread, Patent No. 16384, Book 11, Deeds of Mines, Page 564.
South Extension of Sulphuret described in Deed recorded in Book 15, Deeds of Mines, Page 94.
South Extension of Grand Central, Patent No. 7279, Book 7, Deeds of Mines, Page 100.
Standard, Patent No. 24325, Book 11, Deeds of Mines, Page 547.
Sulphuret, Patent No. 5131, Book 5, Deeds of Mines, Page 8.
Survey, Patent No. 5245, Book 14, Deeds of Mines, Page 304.
Survey, Patent No. 7544, Book 7, Deeds of Mines, Page 334.
Sydney, Patent No. 10049, Book 27, Deeds of Mines, Page 293.
Telephone, Patent No. 21569, Book 15, Deeds of Mines, Page 103.
Toughnut, Patent No. 4355, Book 14, Deeds of Mines, Page 263.
Tranquillity, Patent No. 5023, Book 3, Deeds of Mines, Page 565.
Tribute, Patent No. 5246, Book 14, Deeds of Mines, Page 325.

Triple EX, Patent No. 9931, Book 8, Deeds of Mines, Page 536.
Verde, Patent No. 18262, Book 12, Deeds of Mines, Page 265.
Vizina, Patent No. 5156, Book 27, Deeds of Mines, Page 299.
Way Up, Patent No. 5766, Book 5, Deeds of Mines, Page 396.
Wedge, Patent No. 10991, Book 14, Deeds of Mines, Page 258.
West Side, Patent No. 5249, Book 14, Deeds of Mines, Page 283.

One and fifteen-hundredths (1-15/100) acres of "ALTA" patented mine, Patent No. 7982, Book 7, Deeds of Mines, Page 405, fully described in Book 1, Miscellaneous Records, Page 475.

The Northwest portion of "SULPHURET" patented mine, in Book 11, Deeds of Mines, Page 40.

The Southwest portion of "TRANQUILLITY" patented mine, Book 11, Deeds of Mines, Page 40.

The aforesaid "EMPIRE" patented mine, being transferred subject to an unexpired lease of part of the surface ground thereof held by A. L. Grow, which lease by its terms expires June 1st, 1915.

Those certain unpatented lode mining claims situated in said district, county and state, particularly described as follows:

Apache Chief, Location Notice in Book 19, Records of Mines, Page 366.
Aunt Sally, Location Notice in Book 1, Records of Mines, Page 523, in Book 7, Transcribed Records of Mines, Page 47.
Big Comit, Location Notice in Book 5, Records of Mines, Page 472.
Bon Ton (also known as Addie), Location Notice in Book 2, Records of Mines, Page 384, Amended Location Notice in Book 1, Transcribed Records of Mines, Page 209.
Buckskin, Location Notice in Book 29, Records of Mines, Page 179.
Buffalo, Location Notice in Book 32, Records of Mines, Page 254.
Cornell, Location Notice in Book 22, Records of Mines, Page 471.
Emerald South, Location Notice in Book 7, Records of Mines, Page 589.
Erie, Location Notice in Book 18, Records of Mines, Page 542.
Escondido, Location Notice in Book 9, Records of Mines, Page 205.
Florodora, Location Notice recorded in Book 15, Records of Mines, Page 562.
Fortuna, Location Notice recorded in Book 15, Records of Mines, Page 376.
General Grant, Location Notice recorded in Book 19, Records of Mines, Page 407.
Hawk Eye, Location Notice, Book 3, Transcribed Records of Mines, Page 437, and Amended Location Notice in Book 14, Records of Mines, Page 52.
Hawk Eye Little Wonder, Location Notice in Book 14, Records of Mines, Page 52.
Head Centre, Location Notice Book 1, Transcribed Records of Mines, Page 249, and Supplemental Location Notice Book 1, Transcribed Miscellaneous Records, Page 87.
Horn Silver, Location Notice recorded in Book 9, Records of Mines, Page 426.
Houghton, Location Notice in Book 22, Records of Mines, Page 470.
Illinois, Location Notice in Book 19, Records of Mines, Page 6.
Little Comet, Location Notice in Book 8, Records of Mines, Page 236.
Little Wonder, Location Notice in Book 3, Transcribed Records of Mines, Page 436, and Amended Location Notice Book 14, Records of Mines, Page 52.
McCann, Location Notice in Book 3, Transcribed Records of Mines, Page 763.
Michigan, Location Notice in Book 22, Records of Mines, Page 472.
Miners Dream, Location Notice in Book 11, Records of Mines, Page 237.
Narrow Gauge, Location Notice in Book 12, Records of Mines, Page 137.
Ninety Eight, Location Notice in Book 14, Records of Mines, Page 506.
Ninety Nine, Location Notice in Book 15, Records of Mines, Page 65.
Oregon, Location Notice in Book 14, Records of Mines, Page 753, and Amended Location Notice in Book 15, Records of Mines, Page 335.
Protection, Location Notice in Book 14, Records of Mines, Page 528.
San Rafael, Location Notice in Book 3, Transcribed Records of Mines, Page 252.
Silver Brick, Location Notice in Book 11, Records of Mines, Page 390.
Silver Chief, Location Notice in Book 14, Records of Mines, Page 590.
Southern Belle, Mineral Survey No. 815, Lot No. 109, Location Notice in Book 1, Transcribed Records of Mines, Page 275.
Yellow Jacket, Location Notice in Book 1, Transcribed Records of Mines, Page 248, Supplemental Location Notice in Book 1, Transcribed Miscellaneous Records, Page 86.

Together with all dips, spurs and angles, and also all the metals, ores, gold and silver bearing quartz, rock and earth therein, and all the rights, privileges and franchises thereto.

Those certain lots in the city of Tombstone, County of Cochise, State of Arizona.

Lots 15, 17, 19, 20, 21, 22, and 40 feet S.E. end of 23, Block 5.

Lots part of 1 to 10 inclusive, Block 5 1/2.

Lots 5, 6, 13 to 24, inclusive, Block 6.

Lots 1, 5, 6, 11 to 21 inclusive, Block 7.

Lots 1 to 24 inclusive, Block 8.

Lots 1 to 24 inclusive, Block 9.

Lots 1 to 5 inclusive, 8 to 24 inclusive, Block 10.

Lots 6 to 24, inclusive, Block 11.

Lots 9 to 10, Block 18.

Lots 17 and 18, Block 21.

Lots part of 15 and 16 to 22, inclusive, Block 23.

Lots 2 to 10 inclusive, 14 to 23 inclusive, Block 24.

Lots 1 to 4 inclusive, 8, part of 9 to 11, all of 12 to 24 inclusive, Block 25.

Lots 3, 4 part 11, all of 12 and 20, Block 37.

Lots 1, 2, 5 to 20 inclusive, Block 30.

Lots 1 to 8 inclusive, part of 9, 11, 12; all of 23 and 24, Block 39.

Lots 17 and 18, Block 48.

Lots 22, 23 and 24, Block 49.

Lots 5 to 9 inclusive, 13 to 18 inclusive, Block 50.

Lots 15 and 16; 5 to 14 inclusive, 19 and 20, Block 51.

Lots part 1, 3 and 4; all 5, 6, 12, 13 and 14, Block 64.

Lots 4 to 24 inclusive, Block 65.

Lots 1 to 10 inclusive, Block S.

Lots 1, 4 to 22 inclusive, Block D.

Lots 1 to 6 inclusive, Block E.

Lots 1 to 4 inclusive, Block F.

Lots 1 to 10 inclusive, Block G.

Lots 14 and 15, Block O.

Lots part of 3, 4, 5, and 6; all 9 and 10; part 11 and 12; all 13 and 14, Block P.

Lots 1 to 6, 16 to 24, inclusive, Block R.

Lots 1 to 10 inclusive, Block T.

Also that certain lot, piece or parcel of land described in Book 15, Deeds of Mines, Page 306.

That portion of the Mexican grant of land known as San Juan de Las Boquillas y Nogalos on the San Pedro River in said County and Territory upon which is built and situated the quartz mill of the Grand Central Mining Company with a frontage of 40 rods on said river on either side, northerly and southerly of said quartz mill, and running easterly from in a river to the eastern boundary of said grant, that is 80 rods frontage on said river, and running with the same width easterly to the eastern boundary line of said grant, with the said quartz mill in its entire eastern and western line.

Together with all improvement, Tenements, hereditaments, and appurtenances...All mining and milling equipment, boilers, engines...
No Reservation.

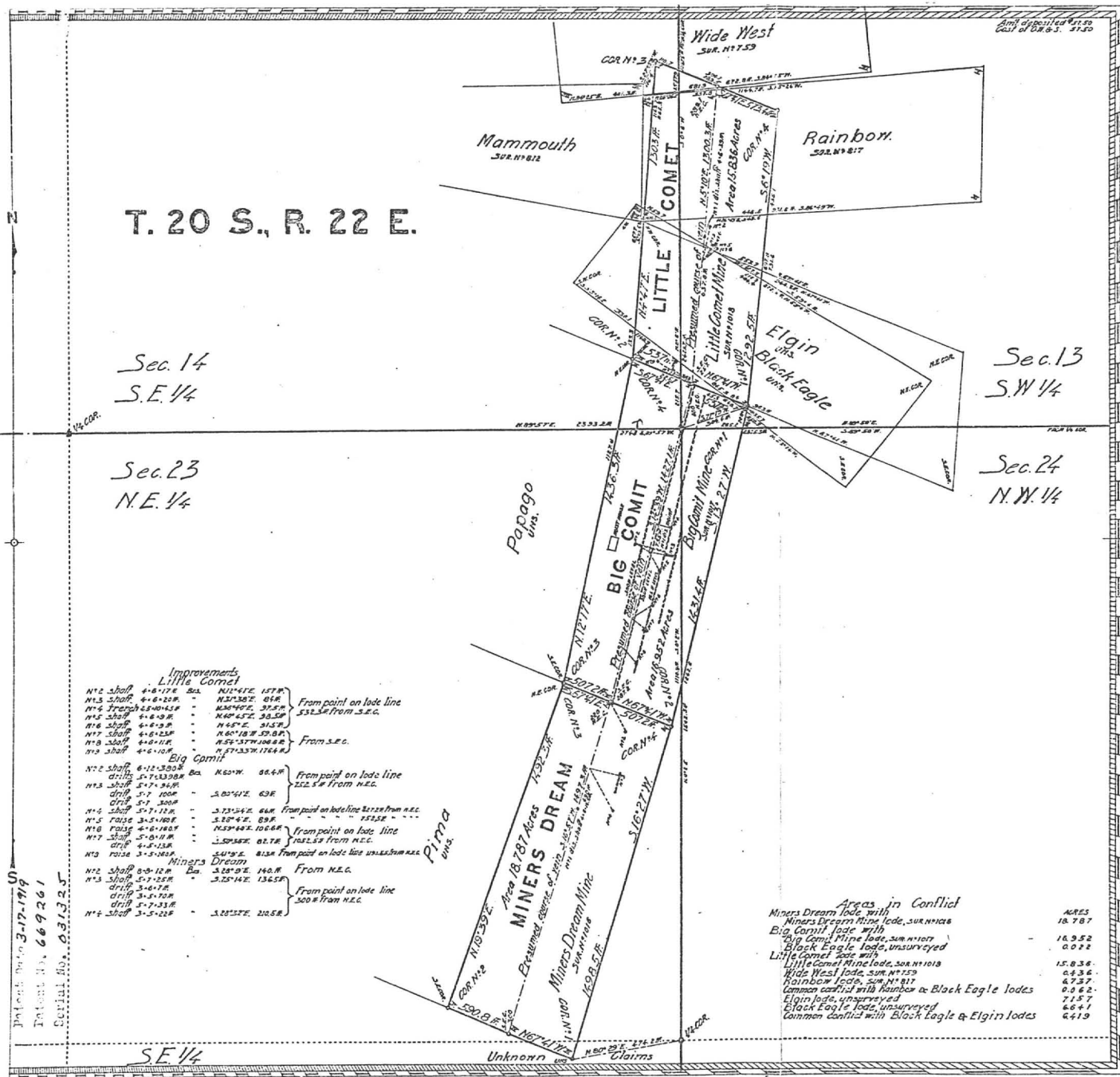
Page 306

MINERS DRENIN
M.S.# 3224

CITY OR ADDITION - SEC. LAND DESCRIPTION	SEC. OR LOT	TWP. OR BLK	RANGE	ACRES
MINERS DREAM	#3224	23-20-22 TOMBSTONE	with Big Comet Little Comet	609-5-4 44.402 ✓

ar	50	51	52	53	54	55	56	57	58	59	60	61	62	63	64	65	No. 109-25-571
----	----	----	----	----	----	----	----	----	----	----	----	----	----	----	----	----	---------------------------

[illegible]



Claims Located Amended Miners Dream June 19, 1915
 Big Comet, Little Comet June 18, 1915
 Mineral Survey No. **3224**

Lot No. _____ Land District. _____
Arizona
PLAT
 OF THE CLAIM OF
Bunker Hill Mines Company
 KNOWN AS THE
Little Comet, Big Comet, Miners Dream

IN Tombstone MINING DISTRICT,
 Cochise COUNTY, Arizona
 Containing an Area of 51.575 Acres.
 Scale of 400 Feet to the inch.
 Variation 12° 15' E.
 SURVEYED July 18-20, 1915 BY
Ralph L. Motz U.S. Deputy Mineral Surveyor,
 The Original Field Notes of the Survey of the Mining Claim of
Bunker Hill Mines Company
 known as the
Little Comet, Big Comet, Miners Dream

from which this plat has been made under my direction,
 have been examined and approved, and are on file in this Office,
 and I hereby certify that they furnish such an accurate description
 of said Mining Claim as will, if incorporated into a patent,
 serve fully to identify the premises, and that such reference is
 made therein to natural objects or permanent monuments as
 will perpetuate and fix the locus thereof.
 I further certify that Five Hundred Dollars worth of labor has
 been expended or improvements made upon said Mining Claims
 by claimant or its grantors and that
 said improvements consist of 16 shafts, 1 French, 3 raises.
 By 3221 ft. of drifts, total value \$49630.

that the location of said improvements is correctly shown
 upon this plat, and that no portion of said labor or improve-
 ments has been included in the estimate of expenditures
 upon any other claim.
 And I further certify that this is a correct plat of said Mining
 Claim made in conformity with said original field notes of the
 survey thereof, and the same is hereby approved.

U.S. Surveyor General's Office.
Phoenix, Arizona
 January 15, 1916.
Frank H. Ingalls
 U.S. Surveyor General for
Arizona

02 609 03 004 7 84 05 87 03 27 87
 CO BK MP PAR SC RUN DATE FILE DATE
 N A H E A N D A D D R E S S
 1 TOMBSTONE DEVELOPMENT CO
 3 BOX 1443 NB 68801
 6 GRAND ISLAND
 ADDR CODE 1
 MARKET AREA A1
 PSC
 AVG LAND FCV 3
 SUB AREA
 FPR THE COUNTY 02 609 03 004 7
 OF: COCHISE CO BK MP PAR SC
 I H P R O V E M E N T S
 0000
 VALUE SOURCE
 USAGE CLASS
 ASST RATIOS
 % OF FCV
 FCV: 5.452
 COST/MT
 RAST/MT
 ASSESSOR
 CO. BOARD
 ST. BOARD
 CUR FCV: AV:

PROPERTY STATUS INQUIRY
 FOR: WJA
 L A N D
 0004
 ASSESSOR
 34,972 AV
 18
 100
 TOWNSHIP -- RANGE --
 1.58 ACRES
 PER ACRE
 T A X D A T A
 0100
 AREA CODE
 EXEMPT STATUS
 FCV EXEMPT
 LPV EXEMPT
 ASST RATIOS
 TOTAL FCV:
 CUR LPV:

S P E C I A L D I S T R I C T
 CODE UNITS
 D I S T R I C T
 CODE UNITS
 T A X D A T A
 LPV LAND IMPR COMB
 16.0 16.0 16.0 16.0
 34,972 NET AV: 3,452
 31,374 NET AV: 3,020
 H A R K E T D A T A
 ROOMS
 BATH
 POOL
 CLASS
 HEAT
 CAR/CPT
 01 21 & OUT PAT MINES IN TOMBSTONE MNG DIST CONTACT 20.06AC OREGON 1
 02 8.00AC VERDE 11.04AC BIG CORNET LITTLE CORNET & MINERS DREAM 44
 03 402AC SHOO PLYA ANTELOPE 32.617AC SILVER PLUME 12.13AC & STAND
 04 AND 19.49AC R22 120 TOTAL 157.74AC

APP DATE CONSTR YR
 EXPT WALLS ROOF
 PHY COND LIVING
 END OF PIC RECORD

24. **Quit Claim Mining Deed, Book 27 d/m, Page 335, dated 7/7/1914, recorded 7/7/1914.**
- Grantor:** A. L. Grow, Acting Trustee in Bankruptcy of the Estate of the Tombstone Consolidated Mines Company, LTD, a corporation, Bankrupt
- Grantee:** Walter Douglas
- Conveys:** Those certain Mining Claims in the Tombstone Mining Districts: All interest together with all the dips, spurs and angles, and all the metals, ores, gold and silver...
- Covers:** **Alkey**, Patent No. 14930, Book 12, Deeds of Mines, Page 261.
Banner, Patent No. 36238, Book 15, Deeds of Mines, Page 386.
Boss, Patent No. 35876, Book 14, Deeds of Mines, page 594.
Blue Monday, Patent No. 6661, Book 15, Deeds of Mines, Page 458.
Brother Jonathan, Patent No. 9932, Book 8, Deeds of Mines, Page 530.
Chance, Patent No. 24443, Book 11, Deeds of Mines, Page 550.
C.O.D., Patent No. 20949, Book 15, Deeds of Mines, Page 108.
Content, Patent No. 17386, Book 15, Deeds of Mines, Page 297.
Contact, Patent No. 12305, Book 9, Deeds of Mines, Page 536.
Contention, Patent No. 38126, Book 3, Transcribed Deeds of Mines, Page 394.
Cocopah, Patent No. 6278, Book 6, Deeds of Mines, Page 440.
Contentment, Patent No. 17387, Book 15, Deeds of Mines, page 300.
Defence, Patent No. 5504, Book 14, Deeds of Mines, Page 289.
- East Side**, Patent No. 5244, Book 14, Deeds of Mines, Page 272.
East Side No. 2, Patent No. 9785, Book 14, Deeds of Mines, Page 278.
Emerald, Patent No. 9998, Book 8, Deeds of Mines, Page 600.
Empire, Patent No. 14371, Book 11, Deeds of Mines, Page 76.
Extacy, Patent No. 7420, Book 8, Deeds of Mines, Page 87.
First South Extension of the Toughnut Lode, Patent No. 5308, Book 5, Deeds of Mines, Page 1.
Flora Morrison, Patent No. 9105, Book 8, Deeds of Mines, Page 177.
Gilded Age, Patent No. 9107, Book 9, Deeds of Mines, Page 34.
Good Enough, Patent No. 5111, Book 14, Deeds of Mines, Page 311.
Grand Central, Patent No. 5352, Book 5, Deeds of Mines, Page 24.
Grand Dipper, Patent No. 9997, Book 8, Deeds of Mines, Page 606.
Hard Up, Patent No. 11695, Book 27, Deeds of Mines, Page 278.
Herald, Patent No. 6655, Book 15, Deeds of Mines, Page 261.
Hidden Treasure, Patent No. 25510, Book 11, Deeds of Mines, Page 556.
Last Chance No. 2, Patent No. 21679, Book 11, Deeds of Mines, Page 553.
Lowell, Patent No. 24831, Book 12, Deeds of Mines, Page 615.
Lucky Cuss, Patent No. 5503, Book 14, Deeds of Mines, Page 295.
Maine, Patent No. 9933, Book 8, Deeds of Mines, Page 540.
Mayflower, Patent No. 24832, Book 15, Deeds of Mines, Page 360.
Mexican, Patent No. 12306, Book 9, Deeds of Mines, Page 541.
Moonlight, Patent No. 14658, Book 11, Deeds of Mines, Page 543.
Naumkeag, Patent No. 5403, Book 12, Deeds of Mines, Page 17.
New Year, Patent No. 6311, Book 12, Deeds of Mines, Page 260.
North Point, Patent No. 27531, Book 12, Deeds of Mines, Page 568.
North Extension of Sulphuret, Lot No. 71, notice of location recorded in Book 1, Transcribed Records of Mines, Page 415.
Owl's Last Hoot, Patent No. 22371, Book 27, Deeds of Mines, Page 297.
Owl's Nest, Patent No. 5502, Book 14, Deeds of Mines, Page 319.
Poor X, Patent No. 5095, Book 4, Deeds of Mines, Page 3.
Prompter, Patent No. 10499, Book 27, Deeds of Mines, Page 273.
Revenue, Patent No. 12797, Book 11, Deeds of Mines, Page 24.
San Pedro, Patent No. 6085, Book 27, Deeds of Mines, Page 290.
Shorty, Patent No. 7419, Book 8, Deeds of Mines, Page 93.
Silver Belt, Patent No. 36578, Book 15, Deeds of Mines, Page 382.
Silver Plume, Patent No. 6765, Book 9, Deeds of Mines, Page 497.
Silver Thread, Patent No. 16384, Book 11, Deeds of Mines, Page 564.
South Extension of Sulphuret described in Deed recorded in Book 15, Deeds of Mines, Page 94.
South Extension of Grand Central, Patent No. 7279, Book 7, Deeds of Mines, Page 100.
Standard, Patent No. 24325, Book 11, Deeds of Mines, Page 547.
Sulphuret, Patent No. 5131, Book 5, Deeds of Mines, Page 8.
Survey, Patent No. 5245, Book 14, Deeds of Mines, Page 304.
Survey, Patent No. 7544, Book 7, Deeds of Mines, Page 334.
Sydney, Patent No. 10049, Book 27, Deeds of Mines, Page 293.
Telephone, Patent No. 21569, Book 15, Deeds of Mines, Page 103.
Toughnut, Patent No. 4355, Book 14, Deeds of Mines, Page 263.
Tranquillity, Patent No. 5023, Book 3, Deeds of Mines, Page 565.
Tribute, Patent No. 5246, Book 14, Deeds of Mines, Page 325.

Triple EX, Patent No. 9931, Book 8, Deeds of Mines, Page 536.
Verde, Patent No. 18262, Book 12, Deeds of Mines, Page 265.
Vizina, Patent No. 5156, Book 27, Deeds of Mines, Page 299.
Way Up, Patent No. 5766, Book 5, Deeds of Mines, Page 396.
Wedge, Patent No. 10991, Book 14, Deeds of Mines, Page 258.
West Side, Patent No. 5249, Book 14, Deeds of Mines, Page 283.

One and fifteen-hundredths (1-15/100) acres of "ALTA" patented mine, Patent No. 7982, Book 7, Deeds of Mines, Page 405, fully described in Book 1, Miscellaneous Records, Page 475.

The Northwest portion of "SULPHURET" patented mine, in Book 11, Deeds of Mines, Page 40.

The Southwest portion of "TRANQUILLITY" patented mine, Book 11, Deeds of Mines, Page 40.

The aforesaid "EMPIRE" patented mine, being transferred subject to an unexpired lease of part of the surface ground thereof held by A. L. Grow, which lease by its terms expires June 1st, 1915.

Those certain unpatented lode mining claims situated in said district, county and state, particularly described as follows:

Apache Chief, Location Notice in Book 19, Records of Mines, Page 366.

Aunt Sally, Location Notice in Book 1, Records of Mines, Page 523, in Book 7, Transcribed Records of Mines, Page 47.

Big Comit, Location Notice in Book 5, Records of Mines, Page 472.

Bon Ton (also known as Addie), Location Notice in Book 2, Records of Mines, Page 384, Amended Location Notice in Book 1, Transcribed Records of Mines, Page 209.

Buckskin, Location Notice in Book 29, Records of Mines, Page 179.

Buffalo, Location Notice in Book 32, Records of Mines, Page 254.

Cornell, Location Notice in Book 22, Records of Mines, Page 471.

Emerald South, Location Notice in Book 7, Records of Mines, Page 589.

Erie, Location Notice in Book 18, Records of Mines, Page 542.

Escondido, Location Notice in Book 9, Records of Mines, Page 205.

Florodora, Location Notice recorded in Book 15, Records of Mines, Page 562.

Fortuna, Location Notice recorded in Book 15, Records of Mines, Page 376.

General Grant, Location Notice recorded in Book 19, Records of Mines, Page 407.

Hawk Eye, Location Notice, Book 3, Transcribed Records of Mines, Page 437, and Amended Location Notice in Book 14, Records of Mines, Page 52.

Hawk Eye Little Wonder, Location Notice in Book 14, Records of Mines, Page 52.

Head Centre, Location Notice Book 1, Transcribed Records of Mines, Page 249, and Supplemental Location Notice Book 1, Transcribed Miscellaneous Records, Page 87.

Horn Silver, Location Notice recorded in Book 9, Records of Mines, Page 426.

Houghton, Location Notice in Book 22, Records of Mines, Page 470.

Illinois, Location Notice in Book 19, Records of Mines, Page 6.

Little Comet, Location Notice in Book 8, Records of Mines, Page 236.

Little Wonder, Location Notice in Book 3, Transcribed Records of Mines, Page 436, and Amended Location Notice Book 14, Records of Mines, Page 52.

McCann, Location Notice in Book 3, Transcribed Records of Mines, Page 763.

Michigan, Location Notice in Book 22, Records of Mines, Page 472.

Miners Dream, Location Notice in Book 11, Records of Mines, Page 237.

Narrow Gauge, Location Notice in Book 12, Records of Mines, Page 137.

Ninety Eight, Location Notice in Book 14, Records of Mines, Page 506.

Ninety Nine, Location Notice in Book 15, Records of Mines, Page 65.

Oregon, Location Notice in Book 14, Records of Mines, Page 753, and Amended Location Notice in Book 15, Records of Mines, Page 335.

Protection, Location Notice in Book 14, Records of Mines, Page 528.

San Rafael, Location Notice in Book 3, Transcribed Records of Mines, Page 252.

Silver Brick, Location Notice in Book 11, Records of Mines, Page 390.

Silver Chief, Location Notice in Book 14, Records of Mines, Page 590.

Southern Belle, Mineral Survey No. 815, Lot No. 109, Location Notice in Book 1, Transcribed Records of Mines, Page 275.

Yellow Jacket, Location Notice in Book 1, Transcribed Records of Mines, Page 248, Supplemental Location Notice in Book 1, Transcribed Miscellaneous Records, Page 86.

Together with all dips, spurs and angles, and also all the metals, ores, gold and silver bearing quartz, rock and earth therein, and all the rights, privileges and franchises thereto.

Those certain lots in the city of Tombstone, County of Cochise, State of Arizona.

Lots 15, 17, 19, 20, 21, 22, and 40 feet S.E. end of 23, Block 5.

Lots part of 1 to 10 inclusive, Block 5 1/2.

Lots 5, 6, 13 to 24, inclusive, Block 6.

Lots 1, 5, 6, 11 to 21 inclusive, Block 7.

Lots 1 to 24 inclusive, Block 8.

Lots 1 to 24 inclusive, Block 9.

Lots 1 to 5 inclusive, 8 to 24 inclusive, Block 10.

Lots 6 to 24, inclusive, Block 11.

Lots 9 to 10, Block 18.

Lots 17 and 18, Block 21.

Lots part of 15 and 16 to 22, inclusive, Block 23.

Lots 2 to 10 inclusive, 14 to 23 inclusive, Block 24.

Lots 1 to 4 inclusive, 8, part of 9 to 11, all of 12 to 24 inclusive, Block 25.

Lots 3, 4 part 11, all of 12 and 20, Block 37.

Lots 1, 2, 5 to 20 inclusive, Block 30.

Lots 1 to 8 inclusive, part of 9, 11, 12; all of 23 and 24, Block 39.

Lots 17 and 18, Block 48.

Lots 22, 23 and 24, Block 49.

Lots 5 to 9 inclusive, 13 to 18 inclusive, Block 50.

Lots 15 and 16; 5 to 14 inclusive, 19 and 20, Block 51.

Lots part 1, 3 and 4; all 5, 6, 12, 13 and 14, Block 64.

Lots 4 to 24 inclusive, Block 65.

Lots 1 to 10 inclusive, Block S.

Lots 1, 4 to 22 inclusive, Block D.

Lots 1 to 6 inclusive, Block E.

Lots 1 to 4 inclusive, Block F.

Lots 1 to 10 inclusive, Block G.

Lots 14 and 15, Block O.

Lots part of 3, 4, 5, and 6; all 9 and 10; part 11 and 12; all 13 and 14, Block P.

Lots 1 to 6, 16 to 24, inclusive, Block R.

Lots 1 to 10 inclusive, Block T.

Also that certain lot, piece or parcel of land described in Book 15, Deeds of Mines, Page 306.

That portion of the Mexican grant of land known as San Juan de Las Boquillas y Nogalos on the San Pedro River in said County and Territory upon which is built and situated the quartz mill of the Grand Central Mining Company with a frontage of 40 rods on said river on either side, northerly and southerly of said quartz mill, and running easterly from in a river to the eastern boundary of said grant, that is 80 rods frontage on said river, and running with the same width easterly to the eastern boundary line of said grant, with the said quartz mill in its entire eastern and western line.

Together with all improvement, Tenements, hereditaments, and appurtenances...All mining and milling equipment, boilers, engines...
No Reservation.

Page 303

MINNET
M.S. # 530

SURVEY NO. 530

PLAT

OF THE

Minnet

MINING CLAIM,

Tombstone Mining District,

Cochise County,

ARIZONA.

Claimed by *Geo. Rutledge*
et al.

Surveyed by *H. G. Horre* U. S. D. S.

June 11-13 1883

Containing an Area of *2.32* Acres

Scale 100 feet to the inch.

Variation *11° 25'* East.

The original Field Notes of the Survey of the

Minnet

Mining Claim from which this plat has been made, have been examined and approved and are on file in this office; and I hereby certify that they furnish such an accurate description of said Mining Claim as will, if incorporated into a patent, serve fully to indentify the premises; and that such reference is made therein to natural objects and permanent monuments, as will perpetuate and fix the locus thereof.

I further certify that the value of the labor and improvements placed thereon by the applicant or these grantors is not less than Five Hundred Dollars, and that said improvements consist of

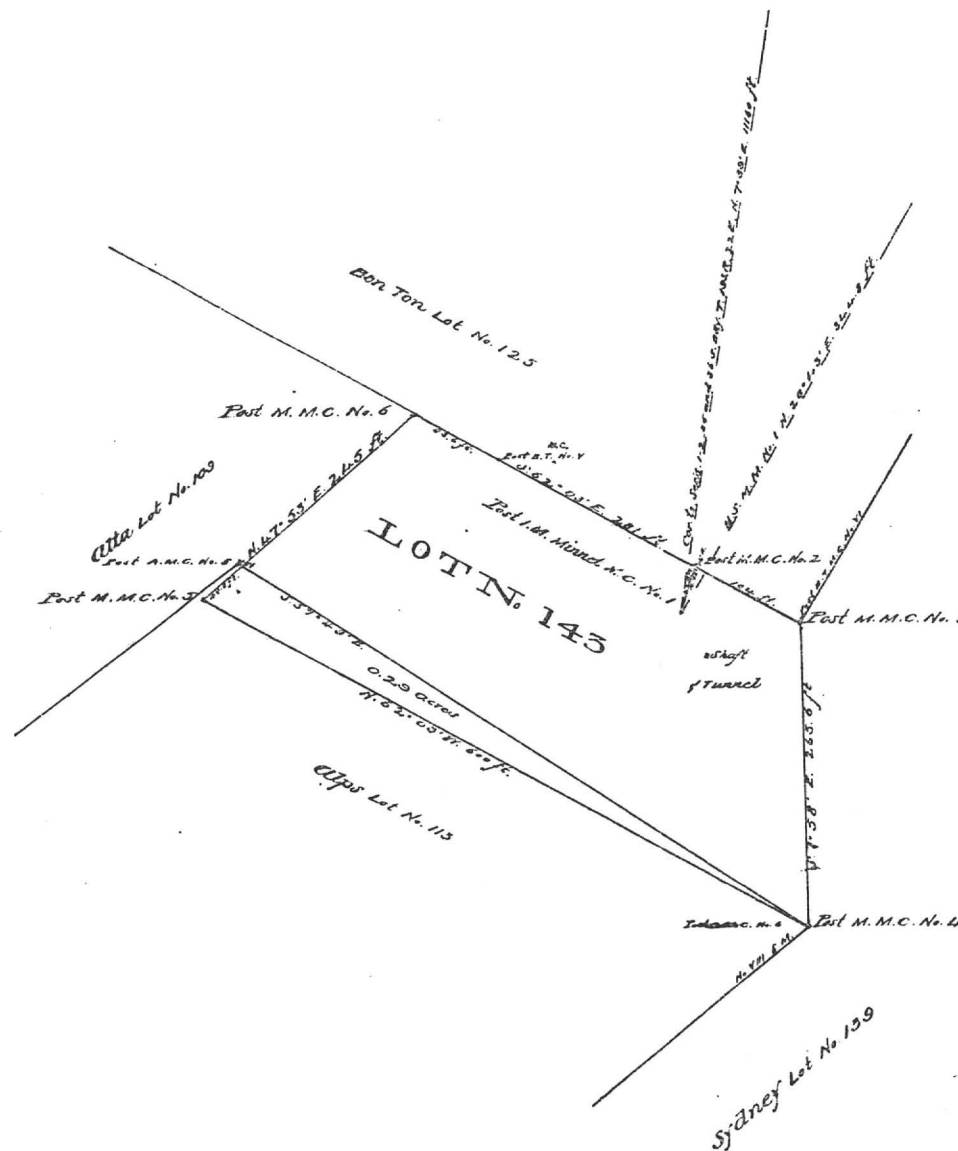
A Shaft 45 ft. 30 ft. Deep
Drift Winze
Etc.

as appears by the report of the Deputy Surveyor and the testimony of two disinterested witnesses.

And I further certify that this is a correct Plat of said Mining Claim, made in conformity with said original field notes of the survey thereof.

U. S. Surveyor General's Office,
Tucson, Arizona,

August 22 1883



Percent Date 2-30-86
Serial No. 10721
Serial No.

02 609 12 012 10 12 88 04 08 87 02 609 12 012
CO BK HP PAR S C RUN DATE FILE DATE CO BK HP PAR S

N A H E A N D A D D R E S S 0004 16 2,276
1 COSTELLO INVESTMENTS INC 100 2,276
3 6511 MARTA HILLGROVE AZ 85710
3 TUCSON

ADDR CODE 1 3
MARKET AREA A1 SUB AREA 3
PSC

---S A L E S A N D T R A N S F E R---
DOCKET 870305 PAGE 234
INSTR TYPE OTHER 03 05 87
DATE OF SALE
SALE PRICE

SP E C I A L D I S T R I C T U N I T S
CODE

APP DATE CONSTR YR CLASS STORIES ROOMS
EXT WALLS ROOF AIR COND BATH
PHY COND LIVING CAPACITY POOL
01 PAT WINES IN TOMESTONE MNG DIST HINNEL SEC 14 2.32AC
02 SEC 13 19.02AC ALPS SEC 14 19.87AC 120 R22

END OF PIC RECORD
2.22
18.85
40.21

FOR THE COUNTY OF COCHISE

PROPERTY STATUS INQUIRY FOR: HAJ

LAND 16 2,276
ASSESSOR 14,227 AV

TOWNSHIP 41.00 ACRES
PER

SECTION SIZE
PARCEL VALUATION

BASE

AREA CODE
EXEMPT STATUS
FCV EXEMPT
LEV EXEMPT

ASSHT RATIOS: LPV LAND IMPR COMB
TOTAL FCV: 16.0 16.0 16.0 16.0
CUR LEV: 14,227 RET AV: 2,276
12,129 NET AV: 1,947

MARKET DATA
GRADE
PATIO

CLASS ITEMS FCV
TOTAL:

PER RATIO ASSESSED

AV:

RAINBOW

MOONLIGHT
A.S. 751

SURVEY NO. 751

58.

PLAT

OF THE

Moonlight

MINING CLAIM,

Tombstone Mining District.

Cochise County.

ARIZONA.

Claimed by The Grand Central Mining Co.

Located June 5th 1878

Surveyed by H. G. Howe U. S. D. S.

December 23^d 1885

Containing an Area of 665 Acres.

Scale 200 feet to the inch.

Variation 11° 43' East.

The original Field Notes of the Survey of the

Moonlight

Mining Claim from which this plat has been made, have been examined and approved and are in file in this office; and I hereby certify that they furnish such an accurate description of said Mining Claim as will, if incorporated into a patent, serve fully to identify the premises; and that such reference is made therein to natural objects and permanent monuments, as will perpetuate and fix the location thereof.

I further certify that the value of the labor and

improvements placed thereon by the applicant or the grantor is not less than Five Hundred Dollars, and that said improvements consist of

Shaft 14x6 ft. 50 ft deep.

as appears by the report of the Deputy Surveyor and the testimony of two disinterested witnesses.

And I further certify that this is a correct Plat of said Mining Claim, made in conformity with said original Field Notes of the survey thereof.

U. S. Surveyor General's Office,
Tucson, Arizona,

John Hise
U. S. Surveyor General for Arizona

Jan'y 11th 1885



PLAT NO. 14658
FILED

DATE: 05/03/87
LATEST ACTIVITY:
REPORT: PS1220-12

CENTRALLY VALUED PROPERTIES SYSTEM

TOTAL REPORT
TAXPAYER P.

OPERATING LAND BY TAXPAYER

TAXPAYER NUMBER	COUNTY AREA	PARCEL NUM	LAND FCV	LINE	LEGAL DESCRIPTION
CLASS-NUM	ALPHA NUMBER CODE	BK MP PARC	ACREAGE	NO	
66-991	02 0100	109 25 022C	171.23	41,951	01 20S 22E PATENTED MINING CLAIMS-TOMBSTONE DISTRICT; IN SE
					02 CTIONS 11,12,13,14; PORTION OF CONTENTION 13.76AC, PORTION
					03 OF CINCINNATI .85AC; PORTION OF FLORA MORRISON 9.56AC,
					04 GRAND CENTRAL 20.22AC, S. EXT. GRAND CENTRAL 18.68AC, PORTI
					05 ON OF HEAD CENTER-YELLOW JACKET .57AC; PORTION OF HOUGHTON
					06 13.33AC, ILLINOIS 20AC, PORTION OF MAYFLOWER 12.55AC, MOONLI
					07 GHT .66AC; NAUMKEAG 8.16AC; NEW YEAR 18.07AC, SOUTHERN BELLE
					08 20AC, PORTION OF SULPHURET .96AC, SYDNEY 13.86AC; TOTAL 171.
					09 23AC

TOMBSTONE DEVELOPMENT CO.
LAVERNE BAXTER

66-991	02	0100	999 10 100	.00	000	C1	ORE BODY VALUE 0 FOR 1985
AREA TOTAL 2 PARCELS 171.23 41,951							
66-991	02	0160	109 25 021C	95.73	23,454	01	20S 22E PATENTED MINING CLAIMS-TOMBSTONE DISTRICT; IN
02 SECTIONS 11 AND 12; CONTENT 2.92AC; CONTENTMENT 7.71AC, POR							
03 TION OF CONTENTION 6.90AC, PORTION OF CINCINNATI 15.94AC,							
04 PORTION OF FLORA MORRISON .55AC, PORTION OF HEAD CENTER-YE							
05 LLOW JACKET 5.17AC, PORTION OF HOUGHTON 7.22AC, PORTION OF							
06 MAYFLOWER 2.39AC, NORTH POINT 9.56AC, PROTECTION .44AC, PORT							
07 ION OF SULPHURET 18.17AC, TRANQUILITY 18.76AC; TOTAL 95.73							
08 AC							

AS ABOVE

66-991	02	0160	999 10 160	.00	000	01	ORE BODY VALUE 0 FOR 1985
AREA TOTAL 2 PARCELS 95.73 23,454							
COUNTY TOTAL	4 PARCELS *		266.96	65,405			
TAXPAYER TOTAL	4 PARCELS		266.96	65,405			

* 2 PARCELS IN AREA CODE 0100 ARE FOR THE ORE
BODY VALUE, WHICH IS "0" FOR 1985. THAT IS THE REASON FOR
4 PARCELS BEING SHOWN, PER ASSESSOR'S OFFICE.

171.23 AC.
95.73 AC.
266.96 ACES

PHOENIX DATA PROCESSING

TOTAL REPORT PAGE
TAXPAYER PAGE

5. **Option Agreement, Book 4 misc., Page 295, dated 5/10/1897, recorded 6/21/1897.**

Grantor: Grand Central Mining Company, an Arizona corporation, by E. B. Gage, President

Grantee: Artemus L. Grow

Agree to sell all its right, title and interest if written notice is given by January 1, 1898.

Covers:

✓ Alkey ?t	consisting of 15.67 Acres
✓ Brother Jonathan	consisting of 17.28 Acres
✓ Chance	consisting of 20.66 Acres
✓ Contact	consisting of 20.06 Acres
✓ Emerald	consisting of 15.27 Acres
✓ Extacy	consisting of 14.62 Acres
✓ Grand Central	consisting of 20.22 Acres
✓ Grand Dipper	consisting of 17.29 Acres
✓ Hidden Treasure	consisting of 11.86 Acres
✓ Last Chance No. 2	consisting of 3.24 Acres
✓ Maine	consisting of 19.19 Acres
✓ Mexican	consisting of 3.94 Acres
✓ Moonlight	consisting of .665 Acres
✓ Naumkeag	consisting of 11.53 Acres
✓ Revenue	consisting of 15.16 Acres
✓ Shorty	consisting of 1.08 Acres
✓ Silver Thread	consisting of 2.12 Acres

✓ Standard	consisting of 19.49 Acres
✓ Triple X (xxx)	consisting of 16.27 Acres

is the owner of the following named and described mining claims for which patents have been applied.

✓ Boss	consisting of 5.38 Acres
✓ Central	consisting of 20.60 Acres
✓ Cocopah	consisting of 15.75 Acres
✓ Lowell	consisting of 20.69 Acres
✓ North Point	consisting of 9.84 Acres

NOTE: This agreement is not released and subject to SD at Book 14 d/m, Page 104.

No Reservation.

6. Sheriff Deed, Box 14 d/m, Page 104, dated 5/18/1901, recorded 5/18/1901.

Grantor: Cochise County Sheriff

Grantee: Martyn Bonnell

Per judgment dated 12/4/1899 in favor of Grantee and against
Grant Central Mining Company, debtor, in District Court of 1st Judicial
District, County of Cochise.

Sheriff Certificate of Sale at Book 5 misc., Page 164

Conveys: All right, title and interest and claim which judgment debtor had on
12/4/1899 or at any time afterwards or now has...

Covers: "The following U.S. Patented Mine:"

- ✓ **Alkay**, No. 14930, Book 12, Deeds of Mines, at Page 261.
- ✓ **Boss Mining Claim**, location notice in Book 2, Transcribed records of
Pima County, Records of Mines, at Page 131.
- ✓ **Brother Jonathan**, No. 9932, Book 8, Deeds of Mines, at Page 530.
- ✓ **Central Mining Claim**, location notice in Book 6, Transcribed records of
Pima County, Records of Mines, at Page 667.
- ✓ **Chance**, No. 24443, Book 11, Deeds of Mines, at Page 550.
- ✓ **Cocopah Mining Claim**, location notice in Book 3, Transcribed Records
of Pima County, Records of Mines, at Page 547.
- ✓ **Contact**, No. 12304, Book 9, Deeds of Mines, at Page 536.
- ✓ **Emerald**, No. 9998, Book 8, Deeds of Mines, at Page 600.
- ✓ **Extacy**, No. 7420, Book 8, Deeds of Mines, at Page 87.
- ✓ **Grand Central**, No. 5352, Book 5, Deeds of Mines, at Page 24.
- ✓ **Grand Dipper**, No. 9997, Book 8, Deeds of Mines, at Page 606.
- ✓ **Hidden Treasure**, No. 25510, Book 11, Deeds of Mines at Page 557.
- ✓ **Last Chance**, No. 2, 21679, Book 11, at page 553 Deeds of Mines.
- ✓ **Lowell Mining Claim**, location notice, Book 7, Records of Mines, at Page
337.
- ✓ **Maine**, No. 9933, Book 8, Deeds of Mines, at page 510.
- ✓ **Mexican**, No. 12,306, Book 9, Deeds of Mines, at page 541.
- ✓ **Moonlight**, No. 14658, Book 11, Deeds of Mines, at Page 543.
- ✓ **Naumkeag**, No. 5403, Book 8, Deeds of Mines, at Page 17.
- ✓ **North Point Mining Claim**, location notice in Book 1, Transcribed
Records of Pima County, Records of Mines, at Page 359.
- ✓ **Revenue**, No. 12797, Book 11, Deeds of Mines, at page 24.
- ✓ **Shorty**, No. 7419, Book 8, Deeds of Mines, at Page 98.
- ✓ **Silver Thread**, No. 16384, Book 11, Deeds of Mines, at Page 564.
- ✓ **Standard**, No. 24325, Book 11, Deeds of Mines, at Page 547.
- ✓ **Tripple Ex.**, No. 9931, Book 8, Deeds of Mines, at page 536.

Also those two certain dwelling houses, three small houses, one stable
building, assay office, shop, boiler house, and one hoisting engine
partly erected, situated upon the **Grand Central Mine**.

Also one dwelling house, one shaft house and hoisting engine, situated
on the **Maine Mine**.

Also one shaft house, one hoisting engine, and boilers, and three small
houses situated upon the **Emerald Mine**.

Also one shaft house with engine and boiler, situated upon the **Silver
Thread Mine**.

Also one engine and boiler, one shaft and one ore house, situated upon
the **Chance Mine**.

Also one boiler house with boiler, situated upon the **Boss Mining Claim**.

Also quartz mill, situated on the San Pedro River near the town of
Fairbanks, known as the **Grand Central Mill**.

No Reservation.

12. **Quit Claim Mining Deed, Book 14 d/m, Page 467, dated 8/6/1901, recorded 7/11/1902.**

Grantor: Martyn Bonnell and Sarah D. Bonne, husband and wife
Grantee: E. B. Gage

Those certain mining claims in the Tombstone Mining District:

Conveys: All the following described premises

Covers: **Alkey**, No. 14930, Book 12, Deeds of Mines, at Page 261.
Boss Mining Claim, location notice in Book 2, Transcribed Records of Pima County, Record of Mines, at Page 131.
Brother Jonathan, Book 8, Deeds of Mines, at Page 530.
Central Mining Claim, location notice of Book 6, Transcribed Records of Pima County, Records of Mines, at Page 662.
Chance, No. 24443, Book 11, Deeds of Mines, at Page 550.
Cocopah Mining Claim, location notices in Book 3, Transcribed Records of Pima County, Records of Mines, at Page 547.
Contact, No. 12305, Book 9, Deeds of Mines, at Page 536.
Emerald, No. 9998, Book 8, Deeds of Mines, at Page 600.
Extacy, No. 7420, Book 8, Deeds of Mines, at Page 87.
Grand Central, No. 5332, Book 5, Deeds of Mines, at Page 24.
Grand Dipper, No. 9997, Book 8, Deeds of Mines, at Page 606.
Hidden Treasure, No. 25510, Book 11, Deeds of Mines, at Page 557.
Last Chance No. 2, No. 21679, Book 11, Deeds of Mines, at Page 553.
Lowell Mining Claim, location notice in Book 7, Records of Mines, at Page 337.
Maine, No. 9933, Book 8, Deeds of Mines, at Page 510.
Mexican, No. 12306, Book 9, Deeds of Mines, at Page 541.
Moonlight, No. 14658, Book 11, Deeds of Mines, at Page 543.
Naumkeag, No. 5403, Book V., Deeds of Mines, at Page 17.
North Point Mining Claim, location notice in Book 1, Transcribed Records of Pima County, Records of Mines, at Page 359.
Revenue, No. 12797, Book 11, Deeds of Mines, at Page 24.
Shorty, No. 7419, Book 8, Deeds of Mines, at Page 93.
Silver Thread, No. 16384, Book 11, Deeds of Mines, at Page 564.
Standard, No. 24325, Book 11, Deeds of Mines, at Page 547.
Tripple Ex., No. 9931, Book 8, Deeds of Mines, at Page 536.
Portion of the Mexican Grant known as and called San Juan de las Boquillers Y. Nogolas, on the San Pedro River, which is built the Quartz Mill of the Grand Central Mining Company.

Also all buildings, machinery, tools and all tailings and all other property of any kind or description including any or all other locations of mill site made by E. B. Gage, or purchased by him.

No Reservation.

13. **Quit Claim Mining Deed, Book 15 d/m Page 3, dated** , recorded 11/1/1902.
- Grantors:** A. J. Hazeltine and Hattie E. Hazeltine, husband and wife
 M. B. Durham and Mary M. Durham, husband and wife
 E. D. Wetmore, J. P. Jefferson and Homer E. Stewart
 J. O. Pamler, Trustees of Estate of Thomas Struthers
 H. A. Jameson, Assignee of Estate of L. T. Watson and Rhoda M. Jameson, wife
 Robert McCundy and Isabelle McCundy, husband and wife
 Robert McCundy and Henry M. Robinson, Executors of the Estate of Charles D. Ammes, deceased
 Robert McCundy, President and M. E. Dennison, Cashier of the First National Bank of Youngstown Ohio.
- Grantee:** E. B. Gage
- Coneys:** All the following premises together with all buildings, machinery, right, easement....
- Covers:** **Alkey**, No. 14930, Book 12, Deeds of Mines, at Page 261.
Boss Mining Claim, location notice in Book 2, Transcribed Records of Pima County, Records of Mines, at Page 131.
Brother Jonathan, No. 9932, Book 8, Deeds of Mines, at page 530.
Central Mining Claim, location notice in Book 3, Transcribed Records of Pine County, Records of Mines, at Page 662.
Chance, No. 24443, Book 11, Deeds of Mines, at Page 550.
Cocopah Mining Claim, location notice in Book 3, Transcribed Records of Pine County, Records of Mines, at Page 547.
Contact, No. 12305, Book 9, Deeds of Mines, at Page 536.
Emerald, No. 9998, Book 8, Deeds of Mines, at Page 600.
Extacy, No. 742, Book 8, Deeds of Mines, at Page 87.
Grand Central, No. 5352, Book 5, Deeds of Mines, at Page 24.
Grand Dipper, No. 9997, Book 8, Deeds of Mines, at Page 606.
Hidden Treasure, No. 25510, Book 11, Deeds of Mines, at Page 557.
Last Chance No. 2, No. 21679, Book 11, Deeds of Mines, at Page 553.
Lowell Mining Claim, location notice in Book 7, Record of Mines, at Page 337.
Maine, No. 9933, Book 8, Deeds of Mines, at Page 510.
Mexican, No. 12306, Book 9, Deeds of Mines, at Page 541.
Moonlight, No. 14658, Book 11, Deeds of Mines, at Page 543.
Naumkeag, No. 5403, Book V, Deeds of Mines, at Page 17.
North Point Mining, location notice in Book 1, Transcribed Records of Pima County, Record of Mines, at Page 359.
Revenue, No. 12797, Book 11, Deeds of Mines, at Page 24.
Shorty, No. 7419, Book 8, Deeds of Mines, at Page 93.
Silver Thread, No. 16384, Book 11, Deeds of Mines, at Page 564.
Standard, No. 24325, Book 11, Deeds of Mines, at Page 547.
Tripple Ex, No. 9931, Book 8, Deeds of Mines, at Page 536.
 Portion of the Mexican Grant known as and called San Juan de los Boguilles Y. Nogolas, on the San Pedro River, which is built the Quartz Mill of the Grand Central Mining Company.
 Excepting and reserving only the tailings dump now under lease to the to which remains in the Grantor.
- NOTE:** Grantors appear to be strangers but may have obtained interest in deeds prior to patent.
- No Reservation.

19. **Quit Claim Mining Deed, Book 15, d/m, Page 306, dated 3/26/1903, recorded 3/26/1903.**
Grantor: E. B. Gage (No marital status)
Grantee: The Tombstone Consolidated Mines Company, LTD, an Arizona corporation
Conveys: All interest together with all the dips, spurs and angles, and all the metals, ores, gold and silver...

Covers: Those certain Mining Claims in the Tombstone Mining District:
Alkey, No. 14930, Book 12, Deeds of Mines, at Page 261.
Boss Mining, location notice in Book 2, Transcribed Records of Pima County, Record of Mines, at Page 131.
Brother Jonathan, No. 9932, Book 8, Deeds of Mines, at Page 530.
Central Mining Claim, location notice in Book 6, Transcribed Records of Pima County, Record of Mines, at Page 662.
Chance, No. 24443, Book 11, Deeds of Mines, at Page 550.
Cocopah Mining Claim, location notice, Book 3, Transcribed Records of Pima County, Records of Mines, at Page 547.
Contact, No. 12305, Book 9, Deeds of Mines, at Page 536.
Emerald, No. 9998, Book 8, Deeds of Mines, at Page 600.
Extacy, No. 7420, Book 8, Deeds of Mines, at Page 87.
Grand Central, No. 5332, Book 5, Deeds of Mines, at Page 24.
Grand Dipper, No. 9997, Book 8, Deeds of Mines, at Page 606.
Hidden Treasure, No. 25510, Book 11, Deeds of Mines, at Page 557.
Last Chance No. 2, No. 21679, Book 11, Deeds of Mines, at Page 553.
Lowell Mining Claim, location notice in Book 7, Records of Mines, at Page 337.
Maine, No. 9933, Book 8, Deeds of Mines, at Page 510.
Mexican, No. 12306, Book 9, Deeds of Mines, at Page 541.
Moonlight, No. 14658, Book 11, Deeds of Mines, at Page 543.
Naumkeag, No. 5403, Book V, Deeds of Mines, at Page 17.
North Point Mining Claim, location notice in Book I, Transcribed Records of Pima County, Records of Mines, at Page 359.
Revenue, No. 12797, Book 11, Deeds of Mines, at Page 24.
Shorty, No. 7419, Book 8, Deeds of Mines, at Page 93.
Silver Thread, No. 16384, Book 11, Deeds of Mines, at Page 564.
Standard, No. 24325, Book 11, Deeds of Mines, at Page 547.
Triple Ex, No. 9931, Book 8, Deeds of Mines, at Page 536.
That part or portion of the Mexican Grant of land known as and called San Juan de los Boquilles Y Nogeles, situated upon the San Pedro River, upon which is built and situated the Quartz Mill of the Grand Central Mining Company.
- No Reservation.

24. **Quit Claim Mining Deed, Book 27 d/m, Page 335, dated 7/7/1914, recorded 7/7/1914.**
- Grantor:** A. L. Grow, Acting Trustee in Bankruptcy of the Estate of the Tombstone Consolidated Mines Company, LTD, a corporation, Bankrupt
- Grantee:** Walter Douglas
- Conveys:** Those certain Mining Claims in the Tombstone Mining Districts: All interest together with all the dips, spurs and angles, and all the metals, ores, gold and silver...
- Covers:** Alkey, Patent No. 14930, Book 12, Deeds of Mines, Page 261.
Banner, Patent No. 36238, Book 15, Deeds of Mines, Page 386.
Boss, Patent No. 35876, Book 14, Deeds of Mines, page 594.
Blue Monday, Patent No. 6661, Book 15, Deeds of Mines, Page 458.
Brother Jonathan, Patent No. 9932, Book 8, Deeds of Mines, Page 530.
Chance, Patent No. 24443, Book 11, Deeds of Mines, Page 550.
C.O.D., Patent No. 20949, Book 15, Deeds of Mines, Page 108.
Content, Patent No. 17386, Book 15, Deeds of Mines, Page 297.
Contact, Patent No. 12305, Book 9, Deeds of Mines, Page 536.
Contention, Patent No. 38126, Book 3, Transcribed Deeds of Mines, Page 394.
Cocopah, Patent No. 6278, Book 6, Deeds of Mines, Page 440.
Contentment, Patent No. 17387, Book 15, Deeds of Mines, page 300.
Defence, Patent No. 5504, Book 14, Deeds of Mines, Page 289.
East Side, Patent No. 5244, Book 14, Deeds of Mines, Page 272.
East Side No. 2, Patent No. 9785, Book 14, Deeds of Mines, Page 278.
Emerald, Patent No. 9998, Book 8, Deeds of Mines, Page 600.
Empire, Patent No. 14371, Book 11, Deeds of Mines, Page 76.
Extacy, Patent No. 7420, Book 8, Deeds of Mines, Page 87.
First South Extension of the Toughnut Lode, Patent No. 5308, Book 5, Deeds of Mines, Page 1.
Flora Morrison, Patent No. 9105, Book 8, Deeds of Mines, Page 177.
Gilded Age, Patent No. 9107, Book 9, Deeds of Mines, Page 34.
Good Enough, Patent No. 5111, Book 14, Deeds of Mines, Page 311.
Grand Central, Patent No. 5352, Book 5, Deeds of Mines, Page 24.
Grand Dipper, Patent No. 9997, Book 8, Deeds of Mines, Page 606.
Hard Up, Patent No. 11695, Book 27, Deeds of Mines, Page 278.
Herald, Patent No. 6655, Book 15, Deeds of Mines, Page 261.
Hidden Treasure, Patent No. 25510, Book 11, Deeds of Mines, Page 556.
Last Chance No. 2, Patent No. 21679, Book 11, Deeds of Mines, Page 553.
Lowell, Patent No. 24831, Book 12, Deeds of Mines, Page 615.
Lucky Cuss, Patent No. 5503, Book 14, Deeds of Mines, Page 295.
Maine, Patent No. 9933, Book 8, Deeds of Mines, Page 540.
Mayflower, Patent No. 24832, Book 15, Deeds of Mines, Page 360.
Mexican, Patent No. 12306, Book 9, Deeds of Mines, Page 541.
Moonlight, Patent No. 14658, Book 11, Deeds of Mines, Page 543.
Naumkeag, Patent No. 5403, Book 12, Deeds of Mines, Page 17.
New Year, Patent No. 6311, Book 12, Deeds of Mines, Page 260.
North Point, Patent No. 27531, Book 12, Deeds of Mines, Page 568.
North Extension of Sulphuret, Lot No. 71, notice of location recorded in Book 1, Transcribed Records of Mines, Page 415.
Owl's Last Hoot, Patent No. 22371, Book 27, Deeds of Mines, Page 297.
Owl's Nest, Patent No. 5502, Book 14, Deeds of Mines, Page 319.
Poor X, Patent No. 5095, Book 4, Deeds of Mines, Page 3.
Prompter, Patent No. 10499, Book 27, Deeds of Mines, Page 273.
Revenue, Patent No. 12797, Book 11, Deeds of Mines, Page 24.
San Pedro, Patent No. 6085, Book 27, Deeds of Mines, Page 290.
Shorty, Patent No. 7419, Book 8, Deeds of Mines, Page 93.
Silver Belt, Patent No. 36578, Book 15, Deeds of Mines, Page 382.
Silver Plume, Patent No. 6765, Book 9, Deeds of Mines, Page 497.
Silver Thread, Patent No. 16384, Book 11, Deeds of Mines, Page 564.
South Extension of Sulphuret described in Deed recorded in Book 15, Deeds of Mines, Page 94.
South Extension of Grand Central, Patent No. 7279, Book 7, Deeds of Mines, Page 100.
Standard, Patent No. 24325, Book 11, Deeds of Mines, Page 547.
Sulphuret, Patent No. 5131, Book 5, Deeds of Mines, Page 8.
Survey, Patent No. 5245, Book 14, Deeds of Mines, Page 304.
Survey, Patent No. 7544, Book 7, Deeds of Mines, Page 334.
Sydney, Patent No. 10049, Book 27, Deeds of Mines, Page 293.
Telephone, Patent No. 21569, Book 15, Deeds of Mines, Page 103.
Toughnut, Patent No. 4355, Book 14, Deeds of Mines, Page 263.
Tranquillity, Patent No. 5023, Book 3, Deeds of Mines, Page 565.
Tribute, Patent No. 5246, Book 14, Deeds of Mines, Page 325.

Triple EX, Patent No. 9931, Book 8, Deeds of Mines, Page 536.
Verde, Patent No. 18262, Book 12, Deeds of Mines, Page 265.
Vizina, Patent No. 5156, Book 27, Deeds of Mines, Page 299.
Way Up, Patent No. 5766, Book 5, Deeds of Mines, Page 396.
Wedge, Patent No. 10991, Book 14, Deeds of Mines, Page 258.
West Side, Patent No. 5249, Book 14, Deeds of Mines, Page 283.

One and fifteen-hundredths (1-15/100) acres of "ALTA" patented mine, Patent No. 7982, Book 7, Deeds of Mines, Page 405, fully described in Book 1, Miscellaneous Records, Page 475.

The Northwest portion of "SULPHURET" patented mine, in Book 11, Deeds of Mines, Page 40.

The Southwest portion of "TRANQUILLITY" patented mine, Book 11, Deeds of Mines, Page 40.

The aforesaid "EMPIRE" patented mine, being transferred subject to an unexpired lease of part of the surface ground thereof held by A. L. Grow, which lease by its terms expires June 1st, 1915.

Those certain unpatented lode mining claims situated in said district, county and state, particularly described as follows:

Apache Chief, Location Notice in Book 19, Records of Mines, Page 366.
Aunt Sally, Location Notice in Book 1, Records of Mines, Page 523, in Book 7, Transcribed Records of Mines, Page 47.
Big Comit, Location Notice in Book 5, Records of Mines, Page 472.
Bon Ton (also known as Addie"), Location Notice in Book 2, Records of Mines, Page 384, Amended Location Notice in Book 1, Transcribed Records of Mines, Page 209.
Buckskin, Location Notice in Book 29, Records of Mines, Page 179.
Buffalo, Location Notice in Book 32, Records of Mines, Page 254.
Cornell, Location Notice in Book 22, Records of Mines, Page 471.
Emerald South, Location Notice in Book 7, Records of Mines, Page 589.
Erie, Location Notice in Book 18, Records of Mines, Page 542.
Escondido, Location Notice in Book 9, Records of Mines, Page 205.
Florodora, Location Notice recorded in Book 15, Records of Mines, Page 562.
Fortuna, Location Notice recorded in Book 15, Records of Mines, Page 376.
General Grant, Location Notice recorded in Book 19, Records of Mines, Page 407.
Hawk Eye, Location Notice, Book 3, Transcribed Records of Mines, Page 437, and Amended Location Notice in Book 14, Records of Mines, Page 52.
Hawk Eye Little Wonder, Location Notice in Book 14, Records of Mines, Page 52.
Head Centre, Location Notice Book 1, Transcribed Records of Mines, Page 249, and Supplemental Location Notice Book 1, Transcribed Miscellaneous Records, Page 87.
Horn Silver, Location Notice recorded in Book 9, Records of Mines, Page 426.
Houghton, Location Notice in Book 22, Records of Mines, Page 470.
Illinois, Location Notice in Book 19, Records of Mines, Page 6.
Little Comet, Location Notice in Book 8, Records of Mines, Page 236.
Little Wonder, Location Notice in Book 3, Transcribed Records of Mines, Page 436, and Amended Location Notice Book 14, Records of Mines, Page 52.
McCann, Location Notice in Book 3, Transcribed Records of Mines, Page 763.
Michigan, Location Notice in Book 22, Records of Mines, Page 472.
Miners Dream, Location Notice in Book 11, Records of Mines, Page 237.
Narrow Gauge, Location Notice in Book 12, Records of Mines, Page 137.
Ninety Eight, Location Notice in Book 14, Records of Mines, Page 506.
Ninety Nine, Location Notice in Book 15, Records of Mines, Page 65.
Oregon, Location Notice in Book 14, Records of Mines, Page 753, and Amended Location Notice in Book 15, Records of Mines, Page 335.
Protection, Location Notice in Book 14, Records of Mines, Page 528.
San Rafael, Location Notice in Book 3, Transcribed Records of Mines, Page 252.
Silver Brick, Location Notice in Book 11, Records of Mines, Page 390.
Silver Chief, Location Notice in Book 14, Records of Mines, Page 590.
Southern Belle, Mineral Survey No. 815, Lot No. 109, Location Notice in Book 1, Transcribed REcords of Mines, Page 275.
Yellow Jacket, Location Notice in Book 1, Transcribed Records of Mines, Page 248, Supplemental Location Notice in Book 1, Transcribed Miscellaneous Records, Page 86.

Together with all dips, spurs and angles, and also all the metals, ores, gold and silver bearing quartz, rock and earth therein, and all the rights, privileges and franchises thereto.

Those certain lots in the city of Tombstone, County of Cochise, State of Arizona.

Lots 15, 17, 19, 20, 21, 22, and 40 feet S.E. end of 23, Block 5.

Lots part of 1 to 10 inclusive, Block 5 1/2.

Lots 5, 6, 13 to 24, inclusive, Block 6.

Lots 1, 5, 6, 11 to 21 inclusive, Block 7.

Lots 1 to 24 inclusive, Block 8.

Lots 1 to 24 inclusive, Block 9.

Lots 1 to 5 inclusive, 8 to 24 inclusive, Block 10.

Lots 6 to 24, inclusive, Block 11.

Lots 9 to 10, Block 18.

Lots 17 and 18, Block 21.

Lots part of 15 and 16 to 22, inclusive, Block 23.

Lots 2 to 10 inclusive, 14 to 23 inclusive, Block 24.

Lots 1 to 4 inclusive, 8, part of 9 to 11, all of 12 to 24 inclusive, Block 25.

Lots 3, 4 part 11, all of 12 and 20, Block 37.

Lots 1, 2, 5 to 20 inclusive, Block 30.

Lots 1 to 8 inclusive, part of 9, 11, 12; all of 23 and 24, Block 39.

Lots 17 and 18, Block 48.

Lots 22, 23 and 24, Block 49.

Lots 5 to 9 inclusive, 13 to 18 inclusive, Block 50.

Lots 15 and 16; 5 to 14 inclusive, 19 and 20, Block 51.

Lots part 1, 3 and 4; all 5, 6, 12, 13 and 14, Block 64.

Lots 4 to 24 inclusive, Block 65.

Lots 1 to 10 inclusive, Block S.

Lots 1, 4 to 22 inclusive, Block D.

Lots 1 to 6 inclusive, Block E.

Lots 1 to 4 inclusive, Block F.

Lots 1 to 10 inclusive, Block G.

Lots 14 and 15, Block O.

Lots part of 3, 4, 5, and 6; all 9 and 10; part 11 and 12; all 13 and 14, Block P.

Lots 1 to 6, 16 to 24, inclusive, Block R.

Lots 1 to 10 inclusive, Block T.

Also that certain lot, piece or parcel of land described in Book 15, Deeds of Mines, Page 306.

That portion of the Mexican grant of land known as San Juan de Las Boquillas y Nogalos on the San Pedro River in said County and Territory upon which is built and situated the quartz mill of the Grand Central Mining Company with a frontage of 40 rods on said river on either side, northerly and southerly of said quartz mill, and running easterly from in a river to the eastern boundary of said grant, that is 80 rods frontage on said river, and running with the same width easterly to the eastern boundary line of said grant, with the said quartz mill in its entire eastern and western line.

Together with all improvement, Tenements, hereditaments, and appurtenances...All mining and milling equipment, boilers, engines...
No Reservation.

Page 383

MORNING STAR
M.D. # 795

02609436

	0000	VALUE	SOURCE
USAFE - EASY			
ASSET RATIOS			
% OF FCV			
FCV 5:			

2% EZZOR
GO BOARD
ST BOARD
CNR ECV:
AV:

CLASS	ITEMS	FCY	RATIO	ASSESSED
TOTAL:				

100

PAGE _____ **NUMBER** _____

01	PAT NINES IN TORRESTONE PNG DIST	MORNING STAR SEC	13 20 22
02	18-74AP		

01 PAT NINE
02 18.76AC

MOUNTAIN MAID
GEN. M.S. # 299

General Number 229

PLAT

of the

Mountain Maid

MINING CLAIM

Situated in Tombstone Mining District, County of Pima

and in Sec. 1, T. 1, R. 1, E. 1, S. 1, Arizona.

Claimed by C. and A. C. Butcher.


Surveyed by Herbert B. Maxson, U. S. Deputy Surveyor.

November 23 and 24, 1880.

Containing 20.28 Acres.

Beit. 300 feet.

to as loc.



Mountain Maid

The original field notes of the survey of the mining claim from which this plat has been made, have been examined and approved and are on file in this office, and I hereby certify that they furnish such an accurate description of said

Mountain Maid mining claim as will, if incorporated into a patent, serve fully to identify the premises, and that such references to said lands to natural objects and permanent monuments as will perpetuate and fix the lines thereof.

I further certify that the value of the labor and improvements upon said mining claim, placed thereon by the applicants and their privies, is not less than five hundred dollars, and that said improvements consist of

Shaft No. 1 is 63 feet deep 4 x 6 feet

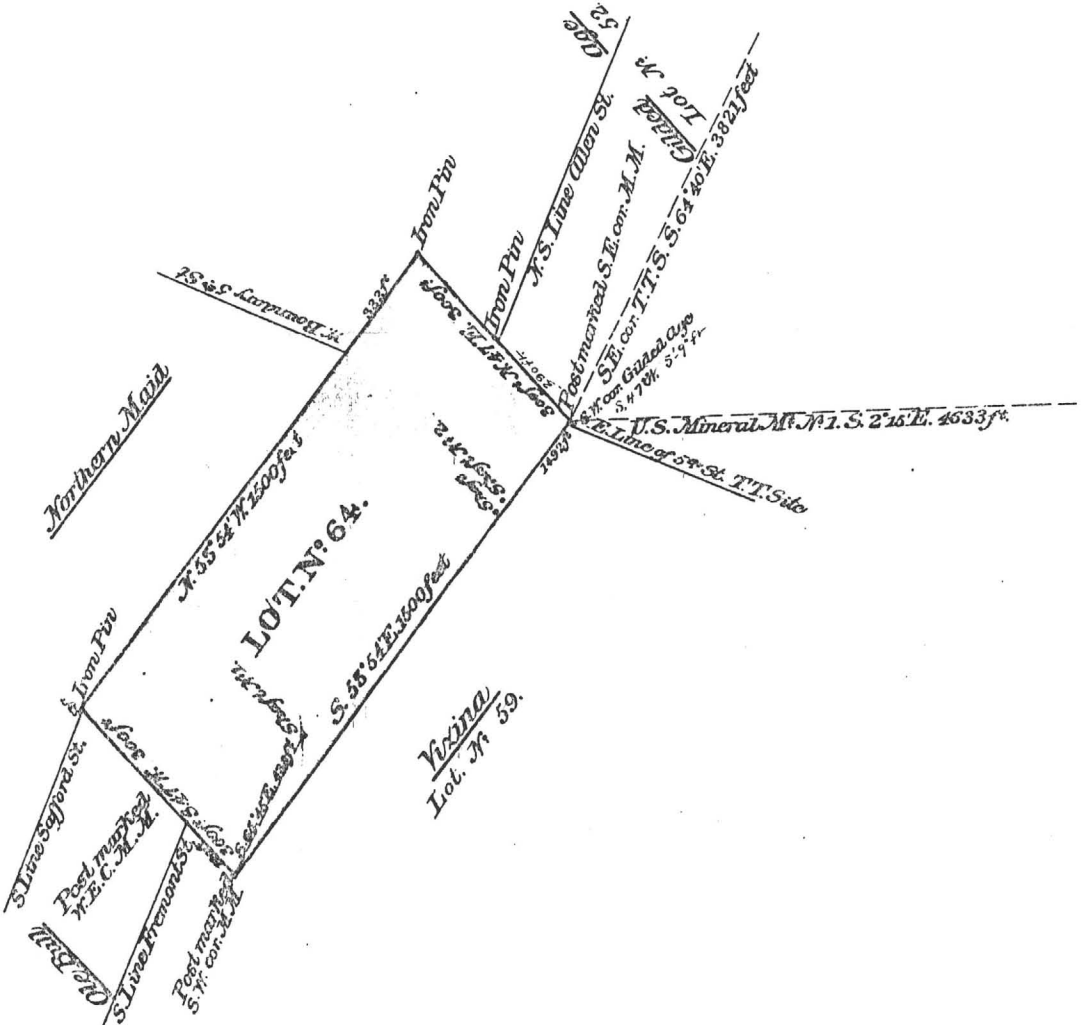
2 x 2 x 52 . 6 x 8 .

And I further certify that this is a correct plan of said Mountain Maid

mining claim or premises, made in conformity with said original field-notes of survey thereof.

U. S. Surveyor-General's Office,
Tombstone, Arizona, December 16th 1880.

Herbert B. Maxson,
Surveyor-General.



NAUMKEG
MS GEN 14P

DATE: 05/03/87
LATEST ACTIVITY:
REPORT: PSI220-12

CENTRALLY VALUED PROPERTIES SYSTEM

TOTAL REPORT
TAXPAYER P.

OPERATING LAND BY TAXPAYER

TAXPAYER NUMBER	COUNTY AREA	PARCEL NUM	ACREAGE	LAND FCV	LINE	LEGAL DESCRIPTION
CLASS-NUM	ALPHA NUMBER	CODE	BK MP PARC		NO	
66-991	02	0100	109 25 022C	171.23	41,951	01 20S 22E PATENTED MINING CLAIMS-TOMBSTONE DISTRICT; IN SE
						02 CTIONS 11,12,13,14; PORTION OF CONTENTION 13.76AC, PORTION
						03 OF CINCINNATI .85AC; PORTION OF FLORA MORRISON 9.56AC,
						04 GRAND CENTRAL 20.22AC, S. EXT. GRAND CENTRAL 18.68AC, PORTI
						05 ON OF HEAD CENTER-YELLOW JACKET .57AC; PORTION OF HOUGHTON
						06 13.33AC, ILLINOIS 20AC, PORTION OF MAYFLOWER 12.55AC, MOONLI
						07 GHT .66AC; NAUMKEAG 8.16AC; NEW YEAR 18.07AC, SOUTHERN BELLE
						08 20AC, PORTION OF SULPHURET .96AC, SYDNEY 13.86AC; TOTAL 171.
						09 23AC

66-991	02	0100	999 10 100	.00	000	01	ORE BODY VALUE 0 FOR 1985
AREA TOTAL			2 PARCELS	171.23	41,951		
66-991	02	0160	109 25 021C	95.73	23,454	01	20S 22E PATENTED MINING CLAIMS-TOMBSTONE DISTRICT; IN
						02	SECTIONS 11 AND 12; CONTENT 2.92AC; CONTENTMENT 7.71AC, POR
						03	TION OF CONTENTION 6.90AC, PORTION OF CINCINNATI 15.94AC,
						04	PORTION OF FLORA MORRISON .55AC, PORTION OF HEAD CENTER-YE
						05	LOW JACKET 5.17AC, PORTION OF HOUGHTON 7.22AC, PORTION OF
						06	MAYFLOWER 2.39AC, NORTH POINT 9.56AC, PROTECTION .44AC, PORT
						07	ION OF SULPHURET 18.17AC, TRANQUILITY 18.76AC; TOTAL 95.73
						08	AC

66-991	02	0160	999 10 160	.00	000	01	ORE BODY VALUE 0 FOR 1985
AREA TOTAL			2 PARCELS	95.73	23,454		
COUNTY TOTAL			4 PARCELS *	266.96	65,405		
TAXPAYER TOTAL			4 PARCELS	266.96	65,405		

* 2 PARCELS IN AREA CODE 0100 ARE FOR THE ORE
BODY VALUE, WHICH IS 0 FOR 1985. THAT IS THE REASON FOR
4 PARCELS BEING SHOWN, PER ASSESSOR'S OFFICE.

171.23 AC.
95.73 AC.
266.96 ACES

148

Lot No. 44

PLAT

of the

Saumkeag

MINING CLAIM.

Situate in Tombstone Mining District, County of Pima, Arizona, and in Sec. 17, T. 1 N., R. 1 E., S. 10 E.

Claimed by Messrs. Moody and Farish.

Surveyed by A. J. Mitchell, U. S. Deputy Surveyor.

Containing 11.700 Acres.

Scale four chains to an inch.



The original field notes of the survey of the Saumkeag mining claim from which this plat has been made, have been examined and approved and are on file in this office, and I hereby certify that they furnish such an accurate description of said claim as will, if incorporated into a patent, serve fully to identify the premises; and that such reference is made therein to natural objects and permanent monuments as will perpetuate and fix the locus thereof.

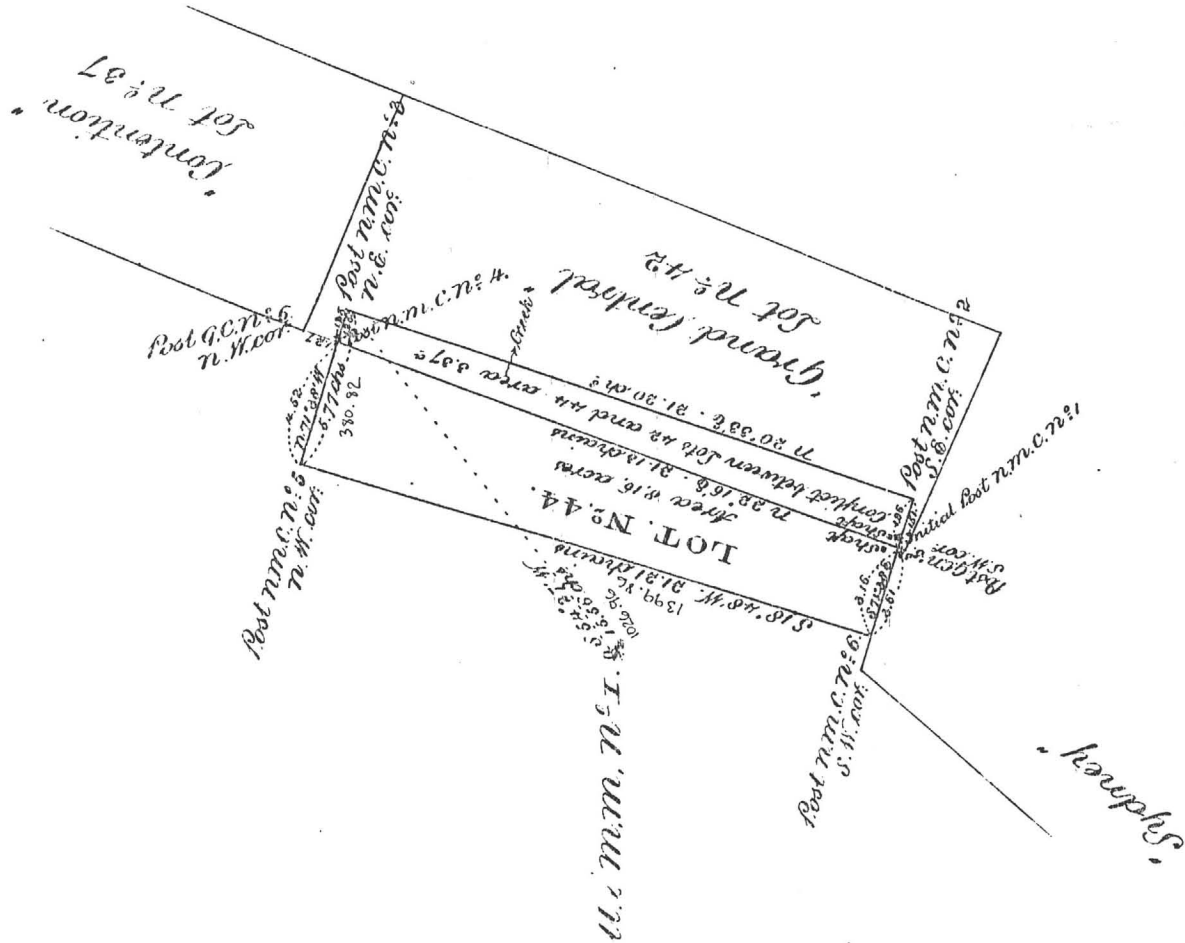
I further certify that the value of the labor and improvements upon said mining claim, placed thereon by the applicant, and that their grant, is not less than five hundred dollars, and that said improvements consist of

A shaft 71 feet deep
" " " 20 "
200 feet of drifts

And I further certify that this is a correct plat of said Saumkeag mining claim or premises made in conformity with said original field notes of survey thereof.

John Macdougall

U. S. Surveyor-General's Office,
Tombstone, Arizona, 9th Decr. 1879



5. **Option Agreement, Book 4 misc., Page 295, dated 5/10/1897, recorded 6/21/1897.**

Grantor: Grand Central Mining Company, an Arizona corporation, by E. B. Gage, President

Grantee: Artemus L. Grow

Agree to sell all its right, title and interest if written notice is given by January 1, 1898.

Covers:

✓ Alkey ? t	consisting of 15.67 Acres
✓ Brother Jonathan	consisting of 17.28 Acres
✓ Chance	consisting of 20.66 Acres
✓ Contact	consisting of 20.06 Acres
✓ Emerald	consisting of 15.27 Acres
✓ Extacy	consisting of 14.62 Acres
✓ Grand Central	consisting of 20.22 Acres
✓ Grand Dipper	consisting of 17.29 Acres
✓ Hidden Treasure	consisting of 11.86 Acres
✓ Last Chance No. 2	consisting of 3.24 Acres
✓ Maine	consisting of 19.19 Acres
✓ Mexican	consisting of 3.94 Acres
✓ Moonlight	consisting of .665 Acres
✓ Naumkeag	consisting of 11.53 Acres
✓ Revenue	consisting of 15.16 Acres
✓ Shorty	consisting of 1.08 Acres
✓ Silver Thread	consisting of 2.12 Acres

- Standard consisting of 19.49 Acres
✓ Triple X (xxx) consisting of 16.27 Acres

is the owner of the following named and described mining claims for which patents have been applied.

✓ Boss consisting of 5.38 Acres
✓ Central consisting of 20.60 Acres
✓ Cocopah consisting of 15.75 Acres
✓ Lowell consisting of 20.69 Acres
✓ North Point consisting of 9.84 Acres

NOTE: This agreement is not released and subject to SD at Book 14 d/m, Page 104.
No Reservation.

6. Sheriff Deed, Box 14 d/m, Page 104, dated 5/18/1901, recorded 5/18/1901.

Grantor: Cochise County Sheriff

Grantee: Martyn Bonnell

Per judgment dated 12/4/1899 in favor of Grantee and against
Grant Central Mining Company, debtor, in District Court of 1st Judicial
District, County of Cochise.

Sheriff Certificate of Sale at Book 5 misc., Page 164

Conveys: All right, title and interest and claim which judgment debtor had on
12/4/1899 or at any time afterwards or now has...

Covers: "The following U.S. Patented Mine:"

- ✓ Alkay, No. 14930, Book 12, Deeds of Mines, at Page 261.
 - ✓ Boss Mining Claim, location notice in Book 2, Transcribed records of
Pima County, Records of Mines, at Page 131.
 - ✓ Brother Jonathan, No. 9932, Book 8, Deeds of Mines, at Page 530.
 - ✓ Central Mining Claim, location notice in Book 6, Transcribed records of
Pima County, Records of Mines, at Page 667.
 - ✓ Chance, No. 24443, Book 11, Deeds of Mines, at Page 550.
 - ✓ Cocopah Mining Claim, location notice in Book 3, Transcribed Records
of Pima County, Records of Mines, at Page 547.
 - ✓ Contact, No. 12304, Book 9, Deeds of Mines, at Page 536.
 - ✓ Emerald, No. 9998, Book 8, Deeds of Mines, at Page 600.
 - ✓ Extacy, No. 7420, Book 8, Deeds of Mines, at Page 87.
 - ✓ Grand Central, No. 5352, Book 5, Deeds of Mines, at Page 24.
 - ✓ Grand Dipper, No. 9997, Book 8, Deeds of Mines, at Page 606.
 - ✓ Hidden Treasure, No. 25510, Book 11, Deeds of Mines at Page 557.
 - ✓ Last Chance, No. 2, 21679, Book 11, at page 553 Deeds of Mines.
 - ✓ Lowell Mining Claim, location notice, Book 7, Records of Mines, at Page
337.
 - ✓ Maine, No. 9933, Book 8, Deeds of Mines, at page 510.
 - ✓ Mexican, No. 12,306, Book 9, Deeds of Mines, at page 541.
 - ✓ Moonlight, No. 14658, Book 11, Deeds of Mines, at Page 543.
 - ✓ Naumkeag, No. 5403, Book 8, Deeds of Mines, at Page 17.
 - ✓ North Point Mining Claim, location notice in Book 1, Transcribed
Records of Pima County, Records of Mines, at Page 359.
 - ✓ Revenue, No. 12797, Book 11, Deeds of Mines, at page 24.
 - ✓ Shorty, No. 7419, Book 8, Deeds of Mines, at Page 98.
 - ✓ Silver Thread, No. 16384, Book 11, Deeds of Mines, at Page 564.
 - ✓ Standard, No. 24325, Book 11, Deeds of Mines, at Page 547.
 - ✓ Tripple Ex., No. 9931, Book 8, Deeds of Mines, at page 536.
- Also those two certain dwelling houses, three small houses, one stable
building, assay office, shop, boiler house, and one hoisting engine
partly erected, situated upon the **Grand Central Mine**.
Also one dwelling house, one shaft house and hoisting engine, situated
on the **Maine Mine**.
Also one shaft house, one hoisting engine, and boilers, and three small
houses situated upon the **Emerald Mine**.
Also one shaft house with engine and boiler, situated upon the **Silver
Thread Mine**.
Also one engine and boiler, one shaft and one ore house, situated upon
the **Chance Mine**.
Also one boiler house with boiler, situated upon the **Boss Mining Claim**.
Also quartz mill, situated on the San Pedro River near the town of
Fairbanks, known as the **Grand Central Mill**.

Improvements
No Reservation.

12. **Quit Claim Mining Deed, Book 14 d/m, Page 467, dated 8/6/1901, recorded 7/11/1902.**

Grantor: Martyn Bonnell and Sarah D. Bonne, husband and wife

Grantee: E. B. Gage

Those certain mining claims in the Tombstone Mining District:

Conveys: All the following described premises

Covers: **Alkey**, No. 14930, Book 12, Deeds of Mines, at Page 261.

Boss Mining Claim, location notice in Book 2, Transcribed Records of Pima County, Record of Mines, at Page 131.

Brother Jonathan, Book 8, Deeds of Mines, at Page 530.

Central Mining Claim, location notice of Book 6, Transcribed Records of Pima County, Records of Mines, at Page 662.

Chance, No. 24443, Book 11, Deeds of Mines, at Page 550.

Cocopah Mining Claim, location notices in Book 3, Transcribed Records of Pima County, Records of Mines, at Page 547.

Contact, No. 12305, Book 9, Deeds of Mines, at Page 536.

Emerald, No. 9998, Book 8, Deeds of Mines, at Page 600.

Extacy, No. 7420, Book 8, Deeds of Mines, at Page 87.

Grand Central, No. 5332, Book 5, Deeds of Mines, at Page 24.

Grand Dipper, No. 9997, Book 8, Deeds of Mines, at Page 606.

Hidden Treasure, No. 25510, Book 11, Deeds of Mines, at Page 557.

Last Chance No. 2, No. 21679, Book 11, Deeds of Mines, at Page 553.

Lowell Mining Claim, location notice in Book 7, Records of Mines, at Page 337.

Maine, No. 9933, Book 8, Deeds of Mines, at Page 510.

Mexican, No. 12306, Book 9, Deeds of Mines, at Page 541.

Moonlight, No. 14658, Book 11, Deeds of Mines, at Page 543.

Naumkeag, No. 5403, Book V., Deeds of Mines, at Page 17.

North Point Mining Claim, location notice in Book 1, Transcribed Records of Pima County, Records of Mines, at Page 359.

Revenue, No. 12797, Book 11, Deeds of Mines, at Page 24.

Shorty, No. 7419, Book 8, Deeds of Mines, at Page 93.

Silver Thread, No. 16384, Book 11, Deeds of Mines, at Page 564.

Standard, No. 24325, Book 11, Deeds of Mines, at Page 547.

Tripple Ex., No. 9931, Book 8, Deeds of Mines, at Page 536.

Portion of the Mexican Grant known as and called San Juan de las Boquillers Y. Nogolas, on the San Pedro River, which is built the Quartz Mill of the Grand Central Mining Company.

Also all buildings, machinery, tools and all tailings and all other property of any kind or description including any or all other locations of mill site made by E. B. Gage, or purchased by him.

No Reservation.

13. **Quit Claim Mining Deed, Book 15 d/m Page 3, dated** , recorded 11/1/1902.

Grantors: A. J. Hazeltine and Hattie E. Hazeltine, husband and wife
 M. B. Durham and Mary M. Durham, husband and wife
 E. D. Wetmore, J. P. Jefferson and Homer E. Stewart
 J. O. Pamler, Trustees of Estate of Thomas Struthers
 H. A. Jameson, Assignee of Estate of L. T. Watson and
 Rhoda M. Jameson, wife
 Robert McCundy and Isabelle McCundy, husband and wife
 Robert McCundy and Henry M. Robinson, Executors of the Estate of
 Charles D. Ammes, deceased
 Robert McCundy, President and M. E. Dennison, Cashier of the First
 National Bank of Youngstown Ohio.

Grantee: E. B. Gage

Coneys: All the following premises together with all buildings, machinery, right,
 easement....

Covers: **Alkey**, No. 14930, Book 12, Deeds of Mines, at Page 261.
Boss Mining Claim, location notice in Book 2, Transcribed Records of
 Pima County, Records of Mines, at Page 131.
Brother Jonathan, No. 9932, Book 8, Deeds of Mines, at page 530.
Central Mining Claim, location notice in Book 3, Transcribed Records of
 Pine County, Records of Mines, at Page 662.
Chance, No. 24443, Book 11, Deeds of Mines, at Page 550.
Cocopah Mining Claim, location notice in Book 3, Transcribed Records
 of Pine County, Records of Mines, at Page 547.
Contact, No. 12305, Book 9, Deeds of Mines, at Page 536.
Emerald, No. 9998, Book 8, Deeds of Mines, at Page 600.
Extacy, No. 742, Book 8, Deeds of Mines, at Page 87.
Grand Central, No. 5352, Book 5, Deeds of Mines, at Page 24.
Grand Dipper, No. 9997, Book 8, Deeds of Mines, at Page 606.
Hidden Treasure, No. 25510, Book 11, Deeds of Mines, at Page 557.
Last Chance No. 2, No. 21679, Book 11, Deeds of Mines, at Page 553.
Lowell Mining Claim, location notice in Book 7, Record of Mines, at
 Page 337.
Maine, No. 9933, Book 8, Deeds of Mines, at Page 510.
Mexican, No. 12306, Book 9, Deeds of Mines, at Page 541.
Moonlight, No. 14658, Book 11, Deeds of Mines, at Page 543.
Naumkeag, No. 5403, Book V, Deeds of Mines, at Page 17.
North Point Mining, location notice in Book 1, Transcribed Records of
 Pima County, Record of Mines, at Page 359.
Revenue, No. 12797, Book 11, Deeds of Mines, at Page 24.
Shorty, No. 7419, Book 8, Deeds of Mines, at Page 93.
Silver Thread, No. 16384, Book 11, Deeds of Mines, at Page 564.
Standard, No. 24325, Book 11, Deeds of Mines, at Page 547.
Tripple Ex, No. 9931, Book 8, Deeds of Mines, at Page 536.
 Portion of the Mexican Grant known as and called San Juan de los
 Boguilles Y. Nogolas, on the San Pedro River, which is built the
 Quartz Mill of the Grand Central Mining Company.
 Excepting and reserving only the tailings dump now under lease to the
 to which remains in the Grantor.

NOTE: Grantors appear to be strangers but may have obtained interest in
 deeds prior to patent.

No Reservation.

19. Quit Claim Mining Deed, Book 15, d/m, Page 306, dated 3/26/1903, recorded 3/26/1903.

Grantor: E. B. Gage (No marital status)

Grantee: The Tombstone Consolidated Mines Company, LTD, an Arizona corporation

Conveys: All interest together with all the dips, spurs and angles, and all the metals, ores, gold and silver...

Covers: Those certain Mining Claims in the Tombstone Mining District:
Alkey, No. 14930, Book 12, Deeds of Mines, at Page 261.
Boss Mining, location notice in Book 2, Transcribed Records of Pima County, Record of Mines, at Page 131.
Brother Jonathan, No. 9932, Book 8, Deeds of Mines, at Page 530.
Central Mining Claim, location notice in Book 6, Transcribed Records of Pima County, Record of Mines, at Page 662.
Chance, No. 24443, Book 11, Deeds of Mines, at Page 550.
Cocopah Mining Claim, location notice, Book 3, Transcribed Records of Pima County, Records of Mines, at Page 547.
Contact, No. 12305, Book 9, Deeds of Mines, at Page 536.
Emerald, No. 9998, Book 8, Deeds of Mines, at Page 600.
Extacy, No. 7420, Book 8, Deeds of Mines, at Page 87.
Grand Central, No. 5332, Book 5, Deeds of Mines, at Page 24.
Grand Dipper, No. 9997, Book 8, Deeds of Mines, at Page 606.
Hidden Treasure, No. 25510, Book 11, Deeds of Mines, at Page 557.
Last Chance No. 2, No. 21679, Book 11, Deeds of Mines, at Page 553.
Lowell Mining Claim, location notice in Book 7, Records of Mines, at Page 337.
Maine, No. 9933, Book 8, Deeds of Mines, at Page 510.
Mexican, No. 12306, Book 9, Deeds of Mines, at Page 541.
Moonlight, No. 14658, Book 11, Deeds of Mines, at Page 543.
Naumkeag, No. 5403, Book V, Deeds of Mines, at Page 17.
North Point Mining Claim, location notice in Book I, Transcribed Records of Pima County, Records of Mines, at Page 359.
Revenue, No. 12797, Book 11, Deeds of Mines, at Page 24.
Shorty, No. 7419, Book 8, Deeds of Mines, at Page 93.
Silver Thread, No. 16384, Book 11, Deeds of Mines, at Page 564.
Standard, No. 24325, Book 11, Deeds of Mines, at Page 547.
Triple Ex, No. 9931, Book 8, Deeds of Mines, at Page 536.
That part or portion of the Mexican Grant of land known as and called San Juan de los Boquilles Y Nogeles, situated upon the San Pedro River, upon which is built and situated the Quartz Mill of the Grand Central Mining Company.

No Reservation.

24. **Quit Claim Mining Deed, Book 27 d/m, Page 335, dated 7/7/1914, recorded 7/7/1914.**

Grantor: A. L. Grow, Acting Trustee in Bankruptcy of the Estate of the Tombstone Consolidated Mines Company, LTD, a corporation, Bankrupt

Grantee: Walter Douglas

Those certain Mining Claims in the Tombstone Mining Districts:

Conveys: All interest together with all the dips, spurs and angles, and all the metals, ores, gold and silver...

Covers: **Alkey**, Patent No. 14930, Book 12, Deeds of Mines, Page 261.

Banner, Patent No. 36238, Book 15, Deeds of Mines, Page 386.

Boss, Patent No. 35876, Book 14, Deeds of Mines, page 594.

Blue Monday, Patent No. 6661, Book 15, Deeds of Mines, Page 458.

Brother Jonathan, Patent No. 9932, Book 8, Deeds of Mines, Page 530.

Chance, Patent No. 24443, Book 11, Deeds of Mines, Page 550.

C.O.D., Patent No. 20949, Book 15, Deeds of Mines, Page 108.

Content, Patent No. 17386, Book 15, Deeds of Mines, Page 297.

Contact, Patent No. 12305, Book 9, Deeds of Mines, Page 536.

Contention, Patent No. 38126, Book 3, Transcribed Deeds of Mines, Page 394.

Cocopah, Patent No. 6278, Book 6, Deeds of Mines, Page 440.

Contentment, Patent No. 17387, Book 15, Deeds of Mines, page 300.

Defence, Patent No. 5504, Book 14, Deeds of Mines, Page 289.

East Side, Patent No. 5244, Book 14, Deeds of Mines, Page 272.

East Side No. 2, Patent No. 9785, Book 14, Deeds of Mines, Page 278.

Emerald, Patent No. 9998, Book 8, Deeds of Mines, Page 600.

Empire, Patent No. 14371, Book 11, Deeds of Mines, Page 76.

Extacy, Patent No. 7420, Book 8, Deeds of Mines, Page 87.

First South Extension of the Toughnut Lode, Patent No. 5308, Book 5, Deeds of Mines, Page 1.

Flora Morrison, Patent No. 9105, Book 8, Deeds of Mines, Page 177.

Gilded Age, Patent No. 9107, Book 9, Deeds of Mines, Page 34.

Good Enough, Patent No. 5111, Book 14, Deeds of Mines, Page 311.

Grand Central, Patent No. 5352, Book 5, Deeds of Mines, Page 24.

Grand Dipper, Patent No. 9997, Book 8, Deeds of Mines, Page 606.

Hard Up, Patent No. 11695, Book 27, Deeds of Mines, Page 278.

Herald, Patent No. 6655, Book 15, Deeds of Mines, Page 261.

Hidden Treasure, Patent No. 25510, Book 11, Deeds of Mines, Page 556.

Last Chance No. 2, Patent No. 21679, Book 11, Deeds of Mines, Page 553.

Lowell, Patent No. 24831, Book 12, Deeds of Mines, Page 615.

Lucky Cuss, Patent No. 5503, Book 14, Deeds of Mines, Page 295.

Maine, Patent No. 9933, Book 8, Deeds of Mines, Page 540.

Mayflower, Patent No. 24832, Book 15, Deeds of Mines, Page 360.

Mexican, Patent No. 12306, Book 9, Deeds of Mines, Page 541.

Moonlight, Patent No. 14658, Book 11, Deeds of Mines, Page 543.

Naumkeag, Patent No. 5403, Book 12, Deeds of Mines, Page 17.

New Year, Patent No. 6311, Book 12, Deeds of Mines, Page 260.

North Point, Patent No. 27531, Book 12, Deeds of Mines, Page 568.

North Extension of Sulphuret, Lot No. 71, notice of location recorded in Book 1, Transcribed Records of Mines, Page 415.

Owl's Last Hoot, Patent No. 22371, Book 27, Deeds of Mines, Page 297.

Owl's Nest, Patent No. 5502, Book 14, Deeds of Mines, Page 319.

Poor X, Patent No. 5095, Book 4, Deeds of Mines, Page 3.

Prompter, Patent No. 10499, Book 27, Deeds of Mines, Page 273.

Revenue, Patent No. 12797, Book 11, Deeds of Mines, Page 24.

San Pedro, Patent No. 6085, Book 27, Deeds of Mines, Page 290.

Shorty, Patent No. 7419, Book 8, Deeds of Mines, Page 93.

Silver Belt, Patent No. 36578, Book 15, Deeds of Mines, Page 382.

Silver Plume, Patent No. 6765, Book 9, Deeds of Mines, Page 497.

Silver Thread, Patent No. 16384, Book 11, Deeds of Mines, Page 564.

South Extension of Sulphuret described in Deed recorded in Book 15, Deeds of Mines, Page 94.

South Extension of Grand Central, Patent No. 7279, Book 7, Deeds of Mines, Page 100.

Standard, Patent No. 24325, Book 11, Deeds of Mines, Page 547.

Sulphuret, Patent No. 5131, Book 5, Deeds of Mines, Page 8.

Survey, Patent No. 5245, Book 14, Deeds of Mines, Page 304.

Survey, Patent No. 7544, Book 7, Deeds of Mines, Page 334.

Sydney, Patent No. 10049, Book 27, Deeds of Mines, Page 293.

Telephone, Patent No. 21569, Book 15, Deeds of Mines, Page 103.

Toughnut, Patent No. 4355, Book 14, Deeds of Mines, Page 263.

Tranquillity, Patent No. 5023, Book 3, Deeds of Mines, Page 565.

Tribute, Patent No. 5246, Book 14, Deeds of Mines, Page 325.

Triple EX, Patent No. 9931, Book 8, Deeds of Mines, Page 536.
Verde, Patent No. 18262, Book 12, Deeds of Mines, Page 265.
Vizina, Patent No. 5156, Book 27, Deeds of Mines, Page 299.
Way Up, Patent No. 5766, Book 5, Deeds of Mines, Page 396.
Wedge, Patent No. 10991, Book 14, Deeds of Mines, Page 258.
West Side, Patent No. 5249, Book 14, Deeds of Mines, Page 283.

One and fifteen-hundredths (1-15/100) acres of "ALTA" patented mine, Patent No. 7982, Book 7, Deeds of Mines, Page 405, fully described in Book 1, Miscellaneous Records, Page 475.

The Northwest portion of "SULPHURET" patented mine, in Book 11, Deeds of Mines, Page 40.

The Southwest portion of "TRANQUILLITY" patented mine, Book 11, Deeds of Mines, Page 40.

The aforesaid "EMPIRE" patented mine, being transferred subject to an unexpired lease of part of the surface ground thereof held by A. L. Grow, which lease by its terms expires June 1st, 1915.

Those certain unpatented lode mining claims situated in said district, county and state, particularly described as follows:

Apache Chief, Location Notice in Book 19, Records of Mines, Page 366.
Aunt Sally, Location Notice in Book 1, Records of Mines, Page 523, in Book 7, Transcribed Records of Mines, Page 47.
Big Comit, Location Notice in Book 5, Records of Mines, Page 472.
Bon Ton (also known as Addie"), Location Notice in Book 2, Records of Mines, Page 384, Amended Location Notice in Book 1, Transcribed Records of Mines, Page 209.
Buckskin, Location Notice in Book 29, Records of Mines, Page 179.
Buffalo, Location Notice in Book 32, Records of Mines, Page 254.
Cornell, Location Notice in Book 22, Records of Mines, Page 471.
Emerald South, Location Notice in Book 7, Records of Mines, Page 589.
Erie, Location Notice in Book 18, Records of Mines, Page 542.
Escondido, Location Notice in Book 9, Records of Mines, Page 205.
Florodora, Location Notice recorded in Book 15, Records of Mines, Page 562.
Fortuna, Location Notice recorded in Book 15, Records of Mines, Page 376.
General Grant, Location Notice recorded in Book 19, Records of Mines, Page 407.
Hawk Eye, Location Notice, Book 3, Transcribed Records of Mines, Page 437, and Amended Location Notice in Book 14, Records of Mines, Page 52.
Hawk Eye Little Wonder, Location Notice in Book 14, Records of Mines, Page 52.
Head Centre, Location Notice Book 1, Transcribed Records of Mines, Page 249, and Supplemental Location Notice Book 1, Transcribed Miscellaneous Records, Page 87.
Horn Silver, Location Notice recorded in Book 9, Records of Mines, Page 426.
Houghton, Location Notice in Book 22, Records of Mines, Page 470.
Illinois, Location Notice in Book 19, Records of Mines, Page 6.
Little Comet, Location Notice in Book 8, Records of Mines, Page 236.
Little Wonder, Location Notice in Book 3, Transcribed Records of Mines, Page 436, and Amended Location Notice Book 14, Records of Mines, Page 52.
McCann, Location Notice in Book 3, Transcribed Records of Mines, Page 763.
Michigan, Location Notice in Book 22, Records of Mines, Page 472.
Miners Dream, Location Notice in Book 11, Records of Mines, Page 237.
Narrow Gauge, Location Notice in Book 12, Records of Mines, Page 137.
Ninety Eight, Location Notice in Book 14, Records of Mines, Page 506.
Ninety Nine, Location Notice in Book 15, Records of Mines, Page 65.
Oregon, Location Notice in Book 14, Records of Mines, Page 753, and Amended Location Notice in Book 15, Records of Mines, Page 335.
Protection, Location Notice in Book 14, Records of Mines, Page 528.
San Rafael, Location Notice in Book 3, Transcribed Records of Mines, Page 252.
Silver Brick, Location Notice in Book 11, Records of Mines, Page 390.
Silver Chief, Location Notice in Book 14, Records of Mines, Page 590.
Southern Belle, Mineral Survey No. 815, Lot No. 109, Location Notice in Book 1, Transcribed REcords of Mines, Page 275.
Yellow Jacket, Location Notice in Book 1, Transcribed Records of Mines, Page 248, Supplemental Location Notice in Book 1, Transcribed Miscellaneous Records, Page 86.

Together with all dips, spurs and angles, and also all the metals, ores, gold and silver bearing quartz, rock and earth therein, and all the rights, privileges and franchises thereto.

Those certain lots in the city of Tombstone, County of Cochise, State of Arizona.

Lots 15, 17, 19, 20, 21, 22, and 40 feet S.E. end of 23, Block 5.

Lots part of 1 to 10 inclusive, Block 5 1/2.
Lots 5, 6, 13 to 24, inclusive, Block 6.
Lots 1, 5, 6, 11 to 21 inclusive, Block 7.
Lots 1 to 24 inclusive, Block 8.
Lots 1 to 24 inclusive, Block 9.
Lots 1 to 5 inclusive, 8 to 24 inclusive, Block 10.
Lots 6 to 24, inclusive, Block 11.
Lots 9 to 10, Block 18.
Lots 17 and 18, Block 21.
Lots part of 15 and 16 to 22, inclusive, Block 23.
Lots 2 to 10 inclusive, 14 to 23 inclusive, Block 24.
Lots 1 to 4 inclusive, 8, part of 9 to 11, all of 12 to 24 inclusive, Block 25.
Lots 3, 4 part 11, all of 12 and 20, Block 37.
Lots 1, 2, 5 to 20 inclusive, Block 30.
Lots 1 to 8 inclusive, part of 9, 11, 12; all of 23 and 24, Block 39.
Lots 17 and 18, Block 48.
Lots 22, 23 and 24, Block 49.
Lots 5 to 9 inclusive, 13 to 18 inclusive, Block 50.
Lots 15 and 16; 5 to 14 inclusive, 19 and 20, Block 51.
Lots part 1, 3 and 4; all 5, 6, 12, 13 and 14, Block 64.
Lots 4 to 24 inclusive, Block 65.
Lots 1 to 10 inclusive, Block S.
Lots 1, 4 to 22 inclusive, Block D.
Lots 1 to 6 inclusive, Block E.
Lots 1 to 4 inclusive, Block F.
Lots 1 to 10 inclusive, Block G.
Lots 14 and 15, Block O.
Lots part of 3, 4, 5, and 6; all 9 and 10; part 11 and 12; all 13 and 14, Block P.
Lots 1 to 6, 16 to 24, inclusive, Block R.
Lots 1 to 10 inclusive, Block T.

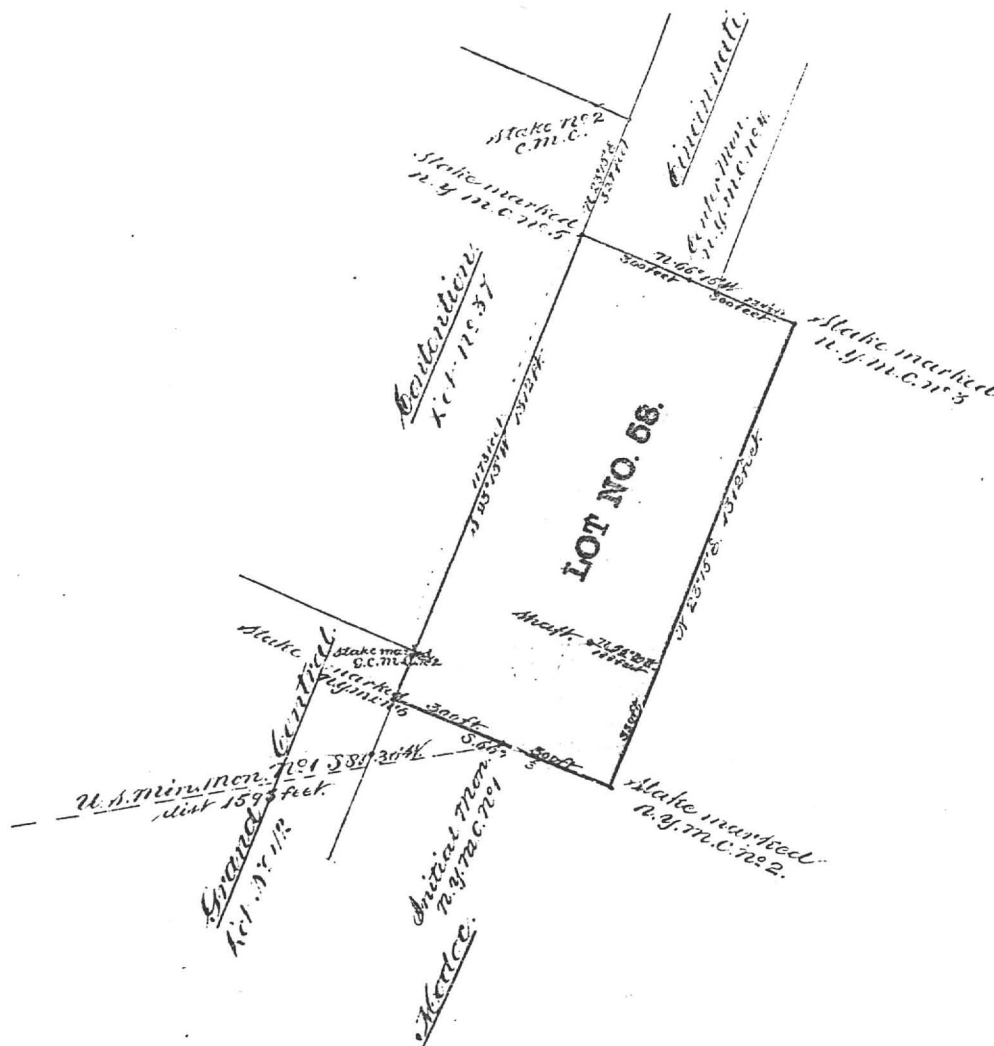
Also that certain lot, piece or parcel of land described in Book 15, Deeds of Mines, Page 306.

That portion of the Mexican grant of land known as San Juan de Las Boquillas y Nogalos on the San Pedro River in said County and Territory upon which is built and situated the quartz mill of the Grand Central Mining Company with a frontage of 40 rods on said river on either side, northerly and southerly of said quartz mill, and running easterly from in a river to the eastern boundary of said grant, that is 80 rods frontage on said river, and running with the same width easterly to the eastern boundary line of said grant, with the said quartz mill in its entire eastern and western line.

Together with all improvement, Tenements, hereditaments, and appurtenances...All mining and milling equipment, boilers, engines...
No Reservation.

Page 200

NEW YEAR
MS BEN 213



Lot No. 58
PLAT
of the
New Year
MINING CLAIM,
Situate in Tombstone Mining District, County of Pima
and in Sec. 7, T. 2, S. 1, R. 1, E. 1, Q1a and Salt River Meridian,
Arizona.
Claimed by *James M. Bailey*
Surveyed by *H. G. Howe*, U. S. Deputy Surveyor.
August 5th 1880
Containing 13.67 Acres.
Scale 300 feet to an inch.



The original field notes of the survey of the *New Year* mining claim from which this plat has been made, have been examined and approved and are on file in this office and I hereby certify that they furnish such an accurate description of said *New Year* mining claim as will, if incorporated into a plat, serve fully to identify the premises; and that such reference is made therein to natural objects and permanent monuments as will perpetuate and fix the locus thereof.
I further certify that the value of the labor and improvements upon said mining claim, placed thereon by the applicant and his grantors, is not less than five hundred dollars, and that said improvements consist of
One shaft 87 ft deep 4 1/2 x 6 1/2 feet.

And I further certify that this is a correct plat of said *New Year* mining claim or premises, made in conformity with said original field notes of survey thereof.

John H. Hesse
U. S. Surveyor-General's Office,
Tucson, Arizona, August 30th 1880.

Lot No. 58
Plat No. 6311
Tel No.

DATE: 06/03/87
LATEST ACTIVITY: 1
REPORT: PS1220-12

CENTRALLY VALUED PROPERTIES SYSTEM

TOTAL REPORT
TAXPAYER P.

OPERATING LAND BY TAXPAYER

TAXPAYER NUMBER	COUNTY	AREA	PARCEL NUM	ACREAGE	LAND FCV	LINE	LEGAL DESCRIPTION
CLASS-NUM	ALPHA	NUMBER	CODE	BK	MP	PARC	NO
66-991	02	0100	109 25 022C	171.23	41,951	01	20S 22E PATENTED MINING CLAIMS-TOMBSTONE DISTRICT; IN SE
							02 CTIONS 11, 12, 13, 14; PORTION OF CONTENTION 13.76AC, PORTION
							03 OF CINCINNATI 8.55AC; PORTION OF FLORA MORRISON 9.56AC,
							04 GRAND CENTRAL 20.22AC, S. EXT. GRAND CENTRAL 18.68AC, PORTI
							05 ON OF HEAD CENTER=YELLOW JACKET 5.7AC; PORTION OF HOUGHTON
							06 13.33AC, ILLINOIS 20AC, PORTION OF MAYFLOWER 12.55AC, MOONLI
							07 GHT 6.65AC; NAUMKEAG 8.16AC; NEW YEAR 18.07AC, SOUTHERN BELLE
							08 20AC, PORTION OF SULPHURET .96AC, SYDNEY 13.86AC; TOTAL 171.
							09 23AC

TOMBSTONE DEVELOPMENT CO.
LAVERNE BAXTER

66-991	02	0100	999 10 100	.00	000	01	ORE BODY VALUE 0 FOR 1985
AREA TOTAL 2 PARCELS 171.23 41,951							
66-991	02	0160	109 25 021C	95.73	23,454	01	20S 22E PATENTED MINING CLAIMS-TOMBSTONE DISTRICT; IN
							02 SECTIONS 11 AND 12; CONTENT 2.92AC; CONTENTMENT 7.71AC, POR
							03 TION OF CONTENTION 6.90AC, PORTION OF CINCINNATI 15.94AC,
							04 PORTION OF FLORA MORRISON 5.55AC, PORTION OF HEAD CENTER-YE
							05 LLOW JACKET 5.17AC, PORTION OF HOUGHTON 7.22AC, PORTION OF
							06 MAYFLOWER 2.39AC, NORTH POINT 9.56AC, PROTECTION 4.44AC, PORT
							07 ION OF SULPHURET 18.17AC, TRANQUILITY 18.76AC; TOTAL 95.73
							08 AC

AS ABOVE

66-991	02	0160	999 10 160	.00	000	01	ORE BODY VALUE 0 FOR 1985
AREA TOTAL 2 PARCELS 95.73 23,454							
COUNTY TOTAL	4 PARCELS *			266.96	65,405		
TAXPAYER TOTAL	4 PARCELS			266.96	65,405		

* 2 PARCELS IN AREA CODE 0100 ARE FOR THE ORE
BODY VALUE, WHICH IS "0" FOR 1985. THAT IS THE REASON FOR
4 PARCELS BEING SHOWN. PER ASSESSOR'S OFFICE.

171.23 AC.
95.73 AC.
266.96 ACES

PHOENIX DATA PROCESSING

TOTAL REPORT PAGE
TAXPAYER PAGE

16. Quit Claim Mining Deed, Book 13 d/m, Page 480, dated 12/10/1902, recorded 12/10/1902.

Grantor: E. B. Gage (no marital status)

Grantee: The Tombstone Consolidated Mines Company, LTD, a corporation

Conveys: All interest together with all the dips, spurs and angles, and all the metals, ores, gold and silver...

Covers: The Telephone Lode Mining Claim

The C.O.D. Mining Claim

The New Year Mining Claim

No Reservation.

24. **Quit Claim Mining Deed, Book 27 d/m, Page 335, dated 7/7/1914, recorded 7/7/1914.**
- Grantor:** A. L. Grow, Acting Trustee in Bankruptcy of the Estate of the Tombstone Consolidated Mines Company, LTD, a corporation, Bankrupt
- Grantee:** Walter Douglas
- Conveys:** Those certain Mining Claims in the Tombstone Mining Districts: All interest together with all the dips, spurs and angles, and all the metals, ores, gold and silver...
- Covers:** Alkey, Patent No. 14930, Book 12, Deeds of Mines, Page 261.
Banner, Patent No. 36238, Book 15, Deeds of Mines, Page 386.
Boss, Patent No. 35876, Book 14, Deeds of Mines, page 594.
Blue Monday, Patent No. 6661, Book 15, Deeds of Mines, Page 458.
Brother Jonathan, Patent No. 9932, Book 8, Deeds of Mines, Page 530.
Chance, Patent No. 24443, Book 11, Deeds of Mines, Page 550.
C.O.D., Patent No. 20949, Book 15, Deeds of Mines, Page 108.
Content, Patent No. 17386, Book 15, Deeds of Mines, Page 297.
Contact, Patent No. 12305, Book 9, Deeds of Mines, Page 536.
Contention, Patent No. 38126, Book 3, Transcribed Deeds of Mines, Page 394.
Cocopah, Patent No. 6278, Book 6, Deeds of Mines, Page 440.
Contentment, Patent No. 17387, Book 15, Deeds of Mines, page 300.
Defence, Patent No. 5504, Book 14, Deeds of Mines, Page 289.
East Side, Patent No. 5244, Book 14, Deeds of Mines, Page 272.
East Side No. 2, Patent No. 9785, Book 14, Deeds of Mines, Page 278.
Emerald, Patent No. 9998, Book 8, Deeds of Mines, Page 600.
Empire, Patent No. 14371, Book 11, Deeds of Mines, Page 76.
Extacy, Patent No. 7420, Book 8, Deeds of Mines, Page 87.
First South Extension of the Toughnut Lode, Patent No. 5308, Book 5, Deeds of Mines, Page 1.
Flora Morrison, Patent No. 9105, Book 8, Deeds of Mines, Page 177.
Gilded Age, Patent No. 9107, Book 9, Deeds of Mines, Page 34.
Good Enough, Patent No. 5111, Book 14, Deeds of Mines, Page 311.
Grand Central, Patent No. 5352, Book 5, Deeds of Mines, Page 24.
Grand Dipper, Patent No. 9997, Book 8, Deeds of Mines, Page 606.
Hard Up, Patent No. 11695, Book 27, Deeds of Mines, Page 278.
Herald, Patent No. 6655, Book 15, Deeds of Mines, Page 261.
Hidden Treasure, Patent No. 25510, Book 11, Deeds of Mines, Page 556.
Last Chance No. 2, Patent No. 21679, Book 11, Deeds of Mines, Page 553.
Lowell, Patent No. 24831, Book 12, Deeds of Mines, Page 615.
Lucky Cuss, Patent No. 5503, Book 14, Deeds of Mines, Page 295.
Maine, Patent No. 9933, Book 8, Deeds of Mines, Page 540.
Mayflower, Patent No. 24832, Book 15, Deeds of Mines, Page 360.
Mexican, Patent No. 12306, Book 9, Deeds of Mines, Page 541.
Moonlight, Patent No. 14658, Book 11, Deeds of Mines, Page 543.
Naumkeag, Patent No. 5403, Book 12, Deeds of Mines, Page 17.
New Year, Patent No. 6311, Book 12, Deeds of Mines, Page 260.
North Point, Patent No. 27531, Book 12, Deeds of Mines, Page 568.
North Extension of Sulphuret, Lot No. 71, notice of location recorded in Book 1, Transcribed Records of Mines, Page 415.
Owl's Last Hoot, Patent No. 22371, Book 27, Deeds of Mines, Page 297.
Owl's Nest, Patent No. 5502, Book 14, Deeds of Mines, Page 319.
Poor X, Patent No. 5095, Book 4, Deeds of Mines, Page 3.
Prompter, Patent No. 10499, Book 27, Deeds of Mines, Page 273.
Revenue, Patent No. 12797, Book 11, Deeds of Mines, Page 24.
San Pedro, Patent No. 6085, Book 27, Deeds of Mines, Page 290.
Shorty, Patent No. 7419, Book 8, Deeds of Mines, Page 93.
Silver Belt, Patent No. 36578, Book 15, Deeds of Mines, Page 382.
Silver Plume, Patent No. 6765, Book 9, Deeds of Mines, Page 497.
Silver Thread, Patent No. 16384, Book 11, Deeds of Mines, Page 564.
South Extension of Sulphuret described in Deed recorded in Book 15, Deeds of Mines, Page 94.
South Extension of Grand Central, Patent No. 7279, Book 7, Deeds of Mines, Page 100.
Standard, Patent No. 24325, Book 11, Deeds of Mines, Page 547.
Sulphuret, Patent No. 5131, Book 5, Deeds of Mines, Page 8.
Survey, Patent No. 5245, Book 14, Deeds of Mines, Page 304.
Survey, Patent No. 7544, Book 7, Deeds of Mines, Page 334.
Sydney, Patent No. 10049, Book 27, Deeds of Mines, Page 293.
Telephone, Patent No. 21569, Book 15, Deeds of Mines, Page 103.
Toughnut, Patent No. 4355, Book 14, Deeds of Mines, Page 263.
Tranquillity, Patent No. 5023, Book 3, Deeds of Mines, Page 565.
Tribute, Patent No. 5246, Book 14, Deeds of Mines, Page 325.

Triple EX, Patent No. 9931, Book 8, Deeds of Mines, Page 536.
Verde, Patent No. 18262, Book 12, Deeds of Mines, Page 265.
Vizina, Patent No. 5156, Book 27, Deeds of Mines, Page 299.
Way Up, Patent No. 5766, Book 5, Deeds of Mines, Page 396.
Wedge, Patent No. 10991, Book 14, Deeds of Mines, Page 258.
West Side, Patent No. 5249, Book 14, Deeds of Mines, Page 283.

One and fifteen-hundredths (1-15/100) acres of "ALTA" patented mine, Patent No. 7982, Book 7, Deeds of Mines, Page 405, fully described in Book 1, Miscellaneous Records, Page 475.

The Northwest portion of "SULPHURET" patented mine, in Book 11, Deeds of Mines, Page 40.

The Southwest portion of "TRANQUILLITY" patented mine, Book 11, Deeds of Mines, Page 40.

The aforesaid "EMPIRE" patented mine, being transferred subject to an unexpired lease of part of the surface ground thereof held by A. L. Grow, which lease by its terms expires June 1st, 1915.

Those certain unpatented lode mining claims situated in said district, county and state, particularly described as follows:

Apache Chief, Location Notice in Book 19, Records of Mines, Page 366.
Aunt Sally, Location Notice in Book 1, Records of Mines, Page 523, in Book 7, Transcribed Records of Mines, Page 47.
Big Comit, Location Notice in Book 5, Records of Mines, Page 472.
Bon Ton (also known as Addie), Location Notice in Book 2, Records of Mines, Page 384, Amended Location Notice in Book 1, Transcribed Records of Mines, Page 209.
Buckskin, Location Notice in Book 29, Records of Mines, Page 179.
Buffalo, Location Notice in Book 32, Records of Mines, Page 254.
Cornell, Location Notice in Book 22, Records of Mines, Page 471.
Emerald South, Location Notice in Book 7, Records of Mines, Page 589.
Erie, Location Notice in Book 18, Records of Mines, Page 542.
Escondido, Location Notice in Book 9, Records of Mines, Page 205.
Florodora, Location Notice recorded in Book 15, Records of Mines, Page 562.
Fortuna, Location Notice recorded in Book 15, Records of Mines, Page 376.
General Grant, Location Notice recorded in Book 19, Records of Mines, Page 407.
Hawk Eye, Location Notice, Book 3, Transcribed Records of Mines, Page 437, and Amended Location Notice in Book 14, Records of Mines, Page 52.
Hawk Eye Little Wonder, Location Notice in Book 14, Records of Mines, Page 52.
Head Centre, Location Notice Book 1, Transcribed Records of Mines, Page 249, and Supplemental Location Notice Book 1, Transcribed Miscellaneous Records, Page 87.
Horn Silver, Location Notice recorded in Book 9, Records of Mines, Page 426.
Houghton, Location Notice in Book 22, Records of Mines, Page 470.
Illinois, Location Notice in Book 19, Records of Mines, Page 6.
Little Comet, Location Notice in Book 8, Records of Mines, Page 236.
Little Wonder, Location Notice in Book 3, Transcribed Records of Mines, Page 436, and Amended Location Notice Book 14, Records of Mines, Page 52.
McCann, Location Notice in Book 3, Transcribed Records of Mines, Page 763.
Michigan, Location Notice in Book 22, Records of Mines, Page 472.
Miners Dream, Location Notice in Book 11, Records of Mines, Page 237.
Narrow Gauge, Location Notice in Book 12, Records of Mines, Page 137.
Ninety Eight, Location Notice in Book 14, Records of Mines, Page 506.
Ninety Nine, Location Notice in Book 15, Records of Mines, Page 65.
Oregon, Location Notice in Book 14, Records of Mines, Page 753, and Amended Location Notice in Book 15, Records of Mines, Page 335.
Protection, Location Notice in Book 14, Records of Mines, Page 528.
San Rafael, Location Notice in Book 3, Transcribed Records of Mines, Page 252.
Silver Brick, Location Notice in Book 11, Records of Mines, Page 390.
Silver Chief, Location Notice in Book 14, Records of Mines, Page 590.
Southern Belle, Mineral Survey No. 815, Lot No. 109, Location Notice in Book 1, Transcribed Records of Mines, Page 275.
Yellow Jacket, Location Notice in Book 1, Transcribed Records of Mines, Page 248, Supplemental Location Notice in Book 1, Transcribed Miscellaneous Records, Page 86.

Together with all dips, spurs and angles, and also all the metals, ores, gold and silver bearing quartz, rock and earth therein, and all the rights, privileges and franchises thereto.

Those certain lots in the city of Tombstone, County of Cochise, State of Arizona.

Lots 15, 17, 19, 20, 21, 22, and 40 feet S.E. end of 23, Block 5.

Lots part of 1 to 10 inclusive, Block 5 1/2.

Lots 5, 6, 13 to 24, inclusive, Block 6.

Lots 1, 5, 6, 11 to 21 inclusive, Block 7.

Lots 1 to 24 inclusive, Block 8.

Lots 1 to 24 inclusive, Block 9.

Lots 1 to 5 inclusive, 8 to 24 inclusive, Block 10.

Lots 6 to 24, inclusive, Block 11.

Lots 9 to 10, Block 18.

Lots 17 and 18, Block 21.

Lots part of 15 and 16 to 22, inclusive, Block 23.

Lots 2 to 10 inclusive, 14 to 23 inclusive, Block 24.

Lots 1 to 4 inclusive, 8, part of 9 to 11, all of 12 to 24 inclusive, Block 25.

Lots 3, 4 part 11, all of 12 and 20, Block 37.

Lots 1, 2, 5 to 20 inclusive, Block 30.

Lots 1 to 8 inclusive, part of 9, 11, 12; all of 23 and 24, Block 39.

Lots 17 and 18, Block 48.

Lots 22, 23 and 24, Block 49.

Lots 5 to 9 inclusive, 13 to 18 inclusive, Block 50.

Lots 15 and 16; 5 to 14 inclusive, 19 and 20, Block 51.

Lots part 1, 3 and 4; all 5, 6, 12, 13 and 14, Block 64.

Lots 4 to 24 inclusive, Block 65.

Lots 1 to 10 inclusive, Block S.

Lots 1, 4 to 22 inclusive, Block D.

Lots 1 to 6 inclusive, Block E.

Lots 1 to 4 inclusive, Block F.

Lots 1 to 10 inclusive, Block G.

Lots 14 and 15, Block O.

Lots part of 3, 4, 5, and 6; all 9 and 10; part 11 and 12; all 13 and 14, Block P.

Lots 1 to 6, 16 to 24, inclusive, Block R.

Lots 1 to 10 inclusive, Block T.

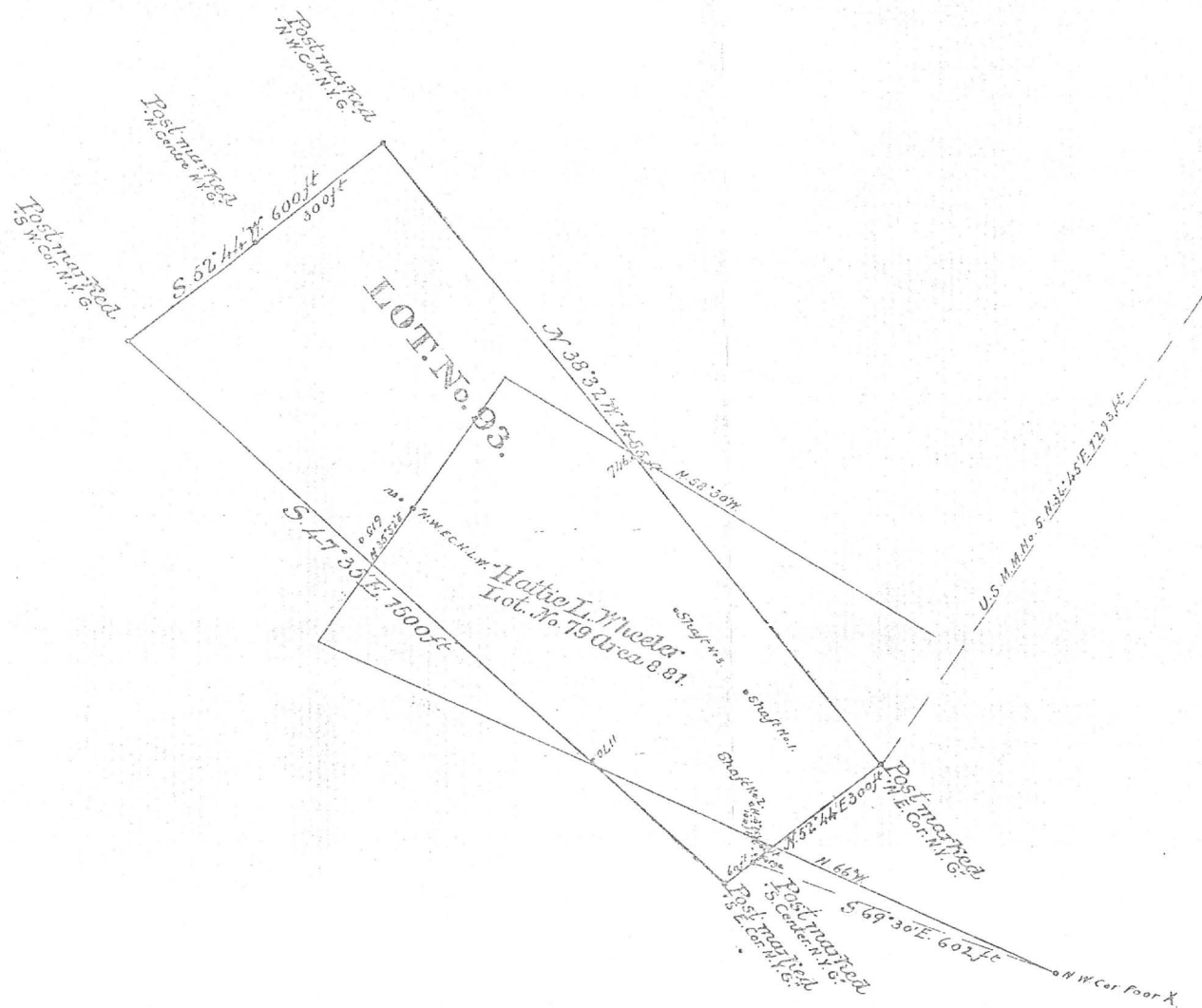
Also that certain lot, piece or parcel of land described in Book 15, Deeds of Mines, Page 306.

That portion of the Mexican grant of land known as San Juan de Las Boquillas y Nogalos on the San Pedro River in said County and Territory upon which is built and situated the quartz mill of the Grand Central Mining Company with a frontage of 40 rods on said river on either side, northerly and southerly of said quartz mill, and running easterly from in a river to the eastern boundary of said grant, that is 80 rods frontage on said river, and running with the same width easterly to the eastern boundary line of said grant, with the said quartz mill in its entire eastern and western line.

Together with all improvement, Tenements, hereditaments, and appurtenances...All mining and milling equipment, boilers, engines...
No Reservation.

Page 306

NEW YEARS GIFT
GEN. M.S. # 284



Lot No. 93.
PLAT
of the
New Years Gift

MINING CLAIM,
Situating in Tombstone Mining District,
Cadise County,
and in Sec. 1, T. 1, R. 1, Gila
and Salt River Meridian,
ARIZONA TERRITORY.

Claimed by the New Years Gift Co. Mining Co.

Surveyed by H. B. Maxson U.S.D.M.S.

April 28 1881

Containing an area of 16.32 Acres.

Scale, 200 feet to an inch.

Variation 11° 53' East.

The original Field Notes of the Survey of the New Years Gift Mining Claim, from which this plat has been made, have been examined and approved, and are on file in this office; and I hereby certify that they furnish such an accurate description of said Mining Claim, as will, if incorporated into a patent, serve fully to identify the premises; and that such reference is made therein to natural objects and permanent monuments as will perpetuate and fix the locus thereof.

I further certify that the value of the labor and improvements placed thereon by the applicants or their grantors is not less than Five Hundred Dollars, and that said improvements consist of

Shaft No. 1, 4x8 ft and 10 ft deep
" " 2, 4x8 " " 16 " "
" " 3, 4x8 " " 19 " "

as appears by the report of the Deputy Surveyor and the testimony of two disinterested witnesses.

And I further certify that this is a correct Plat of said Mining Claim, made in conformity with said original field notes of the survey thereof.

John Maxson
U. S. Surveyor General for Arizona.

U. S. Surveyor-General's Office,
Tucson, Arizona Territory.

July 7 1881

Book 135 DRE Pg 401

BOOK 135 DEEDS OF REAL ESTATE

Deed

NO. 629

Know All Men by These Presents:

THAT, WHEREAS, the Board of Supervisors of Cochise County, State of Arizona, heretofore, has prepared a list of the real-estate held by the State of Arizona by tax-deed, within Cochise County, and has advertised the same for sale at private sale at its office by publication and posting as is required by law, and,

WHEREAS, that certain real-estate described as

NE-SW- (less 8 acres) of Section 3, Township 20-, Range 22-, 32 acres; All unsold portion in Poor X Mine, Tombstone Mining District; Part of Alta, 8.5 acres; Accident, 8.39 acres; New Year's Gift, 16.38 acres; Perseverance, 13.9 acres; Carbonate, 20.66 acres; all patented mines in Tombstone Mining District; Maine, Triple X, Brother Jonathan, Lowell and Alkey, patented mines in Tombstone Mining District, containing 88 acres;

is so held by the State by tax deed, and

WHEREAS, ERNEST B. ESCAPULE has tendered for such property the sum of One Hundred Ninety-nine and 19/100 Dollars, (\$199.19) lawful money of the United States of America, being the highest bid for cash and acceptable to the Board;

NOW THEREFORE, the Board of Supervisors of Cochise County, Arizona, in consideration of the premises and the said sum of One Hundred Ninety-nine and 19/100 Dollars, (\$199.19) lawful money of the United States of America, to it in hand paid by the said

ERNEST B. ESCAPULE the receipt whereof is hereby acknowledged, has bargained, sold, released, and forever quit-claimed unto the said ERNEST B. ESCAPULE, his heirs, successors and assigns, the title of the State of Arizona in and to the real estate hereinbefore described, acquired by tax-deed as aforesaid, it being understood that such real estate is sold subject to the lien of the State for taxes other than those for which it was sold to the State.

Together with all rights and appurtenances belonging to the same, or in any wise incident or appertaining thereto.

TO HAVE AND TO HOLD said premises unto the said ERNEST B. ESCAPULE, his heirs, successors and assigns forever.

IN WITNESS WHEREOF, the chairman and clerk of said Board of Supervisors have hereunto set their hands and affixed the seal of said Board, in accordance with law and the direction of the Board this 2d day of January, 1945.

P. P. PAGE

Chairman of the Board of Supervisors, Cochise County, Arizona.

(BOARD OF SUPERVISORS SEAL)

W. E. CLARK

Clerk of the Board of Supervisors, Cochise County, Arizona.

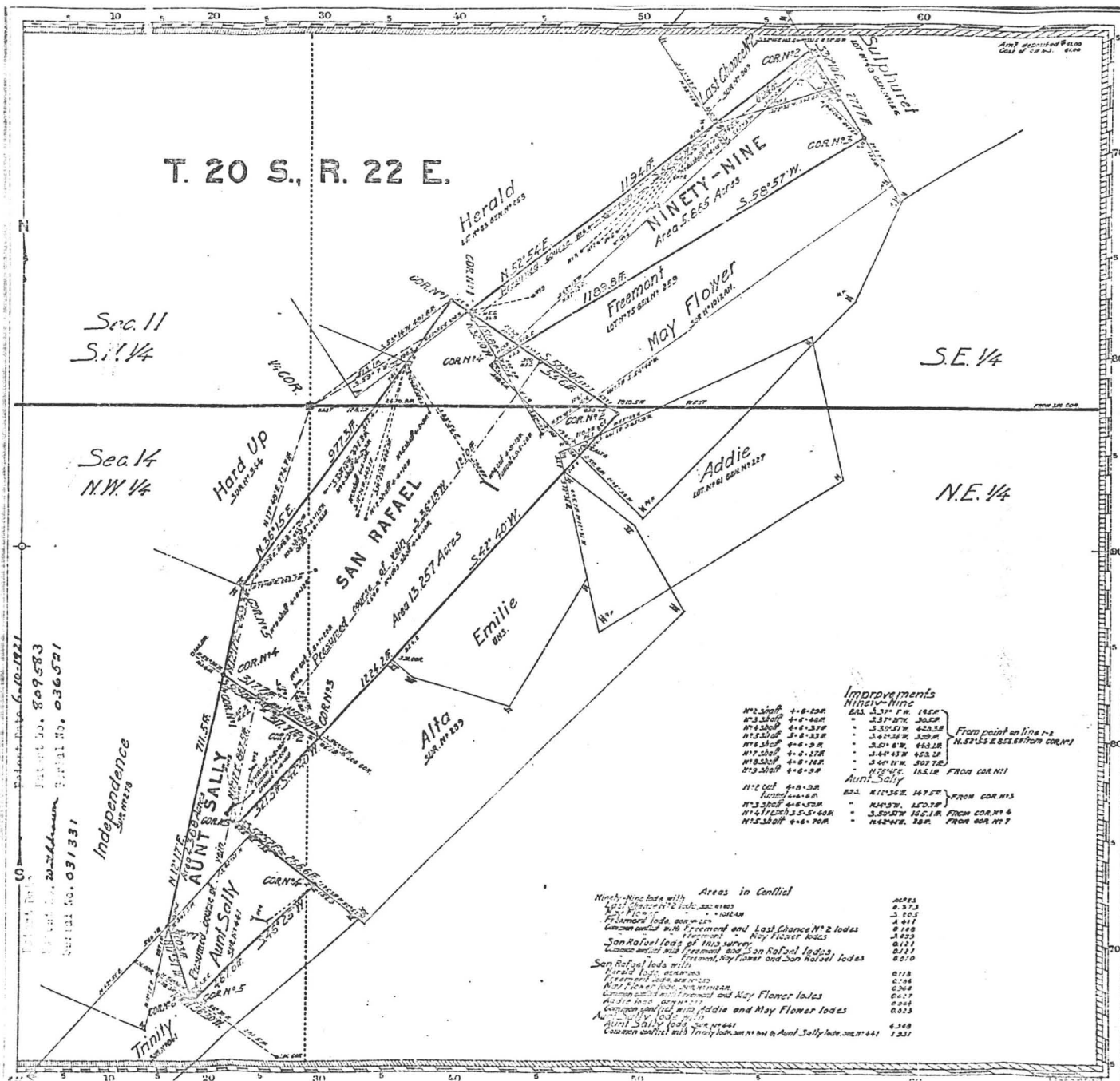
STATE OF ARIZONA, COUNTY OF COCHISE

On this 2d day of January, 1945, before me, George R. Henshaw, the undersigned officer, personally appeared P. P. Page, Chairman of the Board of Supervisors, and W. E. Clark, Clerk of the Board of Supervisors of Cochise County, Arizona, known to me to be the persons described in the foregoing instrument, and acknowledged that they executed the same in the capacity therein stated and for the purposes therein contained. IN WITNESS WHEREOF, I hereto set my hand and official seal. My commission expires April 6, 1947. GEORGE R. HENSHAW, Notary Public

Witnessed and recorded at request of E. B. Escapule, Tombstone, Arizona, JAN 30, 1945, at 11:20 A. M.

NICHOLAS
M.S. # 896

NINETY-NINE
M.S. 3225



Claims Located Amended June 18, 1915.

Mineral Survey No. 3225

Lot No. Arizona Land District.

PLAT
OF THE CLAIM OF

Bunker Hill Mines Company
KNOWN AS THE

Aunt Sally, San Rafael, Ninety-Nine.

IN Tombstone MINING DISTRICT,
Cochise COUNTY, Arizona

Containing an Area of 23.569 Acres.

Scale of 250 Feet to the inch.

Variation 12° 15' E.

SURVEYED August 5th, 1915 BY

Ralph M. Motz, U.S. Deputy Mineral Surveyor.

The Original Field Notes of the Survey of the Mining Claim of
Bunker Hill Mines Company

known as the
Aunt Sally, San Rafael, Ninety-Nine

from which this plat has been made under my direction, have been examined and approved, and are on file in this Office, and I hereby certify that they furnish such an accurate description of said Mining Claim as will, if incorporated into a patent, serve fully to identify the premises, and that such reference is made therein to natural objects or permanent monuments as will perpetuate and fix the locus thereof. I further certify that Five Hundred Dollars worth of labor has been expended or improvements made upon said Mining Claims by claimant or its grantors and that said improvements consist of 13 shafts, 4 cuts, stumps, 13 drifts, 1 crosscut trench, total value \$7225

that the location of said improvements is correctly shown upon this plat, and that no portion of said labor or improvements has been included in the estimate of expenditures upon any other claim. And I further certify that this is a correct plat of said Mining Claim made in conformity with said original field notes of the survey thereof, and the same is hereby approved.

U.S. Surveyor General's Office. Frank Ingalls

Phoenix, Arizona. U.S. Surveyor General for

January 13, 1916 Arizona

24. **Quit Claim Mining Deed, Book 27 d/m, Page 335, dated 7/7/1914, recorded 7/7/1914.**
- Grantor:** A. L. Crow, Acting Trustee in Bankruptcy of the Estate of the Tombstone Consolidated Mines Company, LTD, a corporation, Bankrupt
- Grantee:** Walter Douglas
- Conveys:** Those certain Mining Claims in the Tombstone Mining Districts: All interest together with all the dips, spurs and angles, and all the metals, ores, gold and silver...
- Covers:** **Alkey**, Patent No. 14930, Book 12, Deeds of Mines, Page 261.
Banner, Patent No. 36238, Book 15, Deeds of Mines, Page 386.
Boss, Patent No. 35876, Book 14, Deeds of Mines, page 594.
Blue Monday, Patent No. 6661, Book 15, Deeds of Mines, Page 458.
Brother Jonathan, Patent No. 9932, Book 8, Deeds of Mines, Page 530.
Chance, Patent No. 24443, Book 11, Deeds of Mines, Page 550.
C.O.D., Patent No. 20949, Book 15, Deeds of Mines, Page 108.
Content, Patent No. 17386, Book 15, Deeds of Mines, Page 297.
Contact, Patent No. 12305, Book 9, Deeds of Mines, Page 536.
Contention, Patent No. 38126, Book 3, Transcribed Deeds of Mines, Page 394.
Cocopah, Patent No. 6278, Book 6, Deeds of Mines, Page 440.
Contentment, Patent No. 17387, Book 15, Deeds of Mines, page 300.
Defence, Patent No. 5504, Book 14, Deeds of Mines, Page 289.
East Side, Patent No. 5244, Book 14, Deeds of Mines, Page 272.
East Side No. 2, Patent No. 9785, Book 14, Deeds of Mines, Page 278.
Emerald, Patent No. 9998, Book 8, Deeds of Mines, Page 600.
Empire, Patent No. 14371, Book 11, Deeds of Mines, Page 76.
Extacy, Patent No. 7420, Book 8, Deeds of Mines, Page 87.
First South Extension of the Toughnut Lode, Patent No. 5308, Book 5, Deeds of Mines, Page 1.
Flora Morrison, Patent No. 9105, Book 8, Deeds of Mines, Page 177.
Gilded Age, Patent No. 9107, Book 9, Deeds of Mines, Page 34.
Good Enough, Patent No. 5111, Book 14, Deeds of Mines, Page 311.
Grand Central, Patent No. 5352, Book 5, Deeds of Mines, Page 24.
Grand Dipper, Patent No. 9997, Book 8, Deeds of Mines, Page 606.
Hard Up, Patent No. 11695, Book 27, Deeds of Mines, Page 278.
Herald, Patent No. 6655, Book 15, Deeds of Mines, Page 261.
Hidden Treasure, Patent No. 25510, Book 11, Deeds of Mines, Page 556.
Last Chance No. 2, Patent No. 21679, Book 11, Deeds of Mines, Page 553.
Lowell, Patent No. 24831, Book 12, Deeds of Mines, Page 615.
Lucky Cuss, Patent No. 5503, Book 14, Deeds of Mines, Page 295.
Maine, Patent No. 9933, Book 8, Deeds of Mines, Page 540.
Mayflower, Patent No. 24832, Book 15, Deeds of Mines, Page 360.
Mexican, Patent No. 12306, Book 9, Deeds of Mines, Page 541.
Moonlight, Patent No. 14658, Book 11, Deeds of Mines, Page 543.
Naumkeag, Patent No. 5403, Book 12, Deeds of Mines, Page 17.
New Year, Patent No. 6311, Book 12, Deeds of Mines, Page 260.
North Point, Patent No. 27531, Book 12, Deeds of Mines, Page 568.
North Extension of Sulphuret, Lot No. 71, notice of location recorded in Book 1, Transcribed Records of Mines, Page 415.
Owl's Last Hoot, Patent No. 22371, Book 27, Deeds of Mines, Page 297.
Owl's Nest, Patent No. 5502, Book 14, Deeds of Mines, Page 319.
Poor X, Patent No. 5095, Book 4, Deeds of Mines, Page 3.
Prompter, Patent No. 10499, Book 27, Deeds of Mines, Page 273.
Revenue, Patent No. 12797, Book 11, Deeds of Mines, Page 24.
San Pedro, Patent No. 6085, Book 27, Deeds of Mines, Page 290.
Shorty, Patent No. 7419, Book 8, Deeds of Mines, Page 93.
Silver Belt, Patent No. 36578, Book 15, Deeds of Mines, Page 382.
Silver Plume, Patent No. 6765, Book 9, Deeds of Mines, Page 497.
Silver Thread, Patent No. 16384, Book 11, Deeds of Mines, Page 564.
South Extension of Sulphuret described in Deed recorded in Book 15, Deeds of Mines, Page 94.
South Extension of Grand Central, Patent No. 7279, Book 7, Deeds of Mines, Page 100.
Standard, Patent No. 24325, Book 11, Deeds of Mines, Page 547.
Sulphuret, Patent No. 5131, Book 5, Deeds of Mines, Page 8.
Survey, Patent No. 5245, Book 14, Deeds of Mines, Page 304.
Survey, Patent No. 7544, Book 7, Deeds of Mines, Page 334.
Sydney, Patent No. 10049, Book 27, Deeds of Mines, Page 293.
Telephone, Patent No. 21569, Book 15, Deeds of Mines, Page 103.
Toughnut, Patent No. 4355, Book 14, Deeds of Mines, Page 263.
Tranquillity, Patent No. 5023, Book 3, Deeds of Mines, Page 565.
Tribute, Patent No. 5246, Book 14, Deeds of Mines, Page 325.

Triple EX, Patent No. 9931, Book 8, Deeds of Mines, Page 536.
Verde, Patent No. 18262, Book 12, Deeds of Mines, Page 265.
Vizina, Patent No. 5156, Book 27, Deeds of Mines, Page 299.
Way Up, Patent No. 5766, Book 5, Deeds of Mines, Page 396.
Wedge, Patent No. 10991, Book 14, Deeds of Mines, Page 258.
West Side, Patent No. 5249, Book 14, Deeds of Mines, Page 283.

One and fifteen-hundredths (1-15/100) acres of "ALTA" patented mine, Patent No. 7982, Book 7, Deeds of Mines, Page 405, fully described in Book 1, Miscellaneous Records, Page 475.

The Northwest portion of "SULPHURET" patented mine, in Book 11, Deeds of Mines, Page 40.

The Southwest portion of "TRANQUILLITY" patented mine, Book 11, Deeds of Mines, Page 40.

The aforesaid "EMPIRE" patented mine, being transferred subject to an unexpired lease of part of the surface ground thereof held by A. L. Grow, which lease by its terms expires June 1st, 1915.

Those certain unpatented lode mining claims situated in said district, county and state, particularly described as follows:

Apache Chief, Location Notice in Book 19, Records of Mines, Page 366.
Aunt Sally, Location Notice in Book 1, Records of Mines, Page 523, in Book 7, Transcribed Records of Mines, Page 47.
Big Comit, Location Notice in Book 5, Records of Mines, Page 472.
Bon Ton (also known as Addie), Location Notice in Book 2, Records of Mines, Page 384, Amended Location Notice in Book 1, Transcribed Records of Mines, Page 209.
Buckskin, Location Notice in Book 29, Records of Mines, Page 179.
Buffalo, Location Notice in Book 32, Records of Mines, Page 254.
Cornell, Location Notice in Book 22, Records of Mines, Page 471.
Emerald South, Location Notice in Book 7, Records of Mines, Page 589.
Erie, Location Notice in Book 18, Records of Mines, Page 542.
Escondido, Location Notice in Book 9, Records of Mines, Page 205.
Florodora, Location Notice recorded in Book 15, Records of Mines, Page 562.
Fortuna, Location Notice recorded in Book 15, Records of Mines, Page 376.
General Grant, Location Notice recorded in Book 19, Records of Mines, Page 407.
Hawk Eye, Location Notice, Book 3, Transcribed Records of Mines, Page 437, and Amended Location Notice in Book 14, Records of Mines, Page 52.
Hawk Eye Little Wonder, Location Notice in Book 14, Records of Mines, Page 52.
Head Centre, Location Notice Book 1, Transcribed Records of Mines, Page 249, and Supplemental Location Notice Book 1, Transcribed Miscellaneous Records, Page 87.
Horn Silver, Location Notice recorded in Book 9, Records of Mines, Page 426.
Houghton, Location Notice in Book 22, Records of Mines, Page 470.
Illinois, Location Notice in Book 19, Records of Mines, Page 6.
Little Comet, Location Notice in Book 8, Records of Mines, Page 236.
Little Wonder, Location Notice in Book 3, Transcribed Records of Mines, Page 436, and Amended Location Notice Book 14, Records of Mines, Page 52.
McCann, Location Notice in Book 3, Transcribed Records of Mines, Page 763.
Michigan, Location Notice in Book 22, Records of Mines, Page 472.
Miners Dream, Location Notice in Book 11, Records of Mines, Page 237.
Narrow Gauge, Location Notice in Book 12, Records of Mines, Page 137.
Ninety Eight, Location Notice in Book 14, Records of Mines, Page 506.
Ninety Nine, Location Notice in Book 15, Records of Mines, Page 65.
Oregon, Location Notice in Book 14, Records of Mines, Page 753, and Amended Location Notice in Book 15, Records of Mines, Page 335.
Protection, Location Notice in Book 14, Records of Mines, Page 528.
San Rafael, Location Notice in Book 3, Transcribed Records of Mines, Page 252.
Silver Brick, Location Notice in Book 11, Records of Mines, Page 390.
Silver Chief, Location Notice in Book 14, Records of Mines, Page 590.
Southern Belle, Mineral Survey No. 815, Lot No. 109, Location Notice in Book 1, Transcribed Records of Mines, Page 275.
Yellow Jacket, Location Notice in Book 1, Transcribed Records of Mines, Page 248, Supplemental Location Notice in Book 1, Transcribed Miscellaneous Records, Page 86.

Together with all dips, spurs and angles, and also all the metals, ores, gold and silver bearing quartz, rock and earth therein, and all the rights, privileges and franchises thereto.

Those certain lots in the city of Tombstone, County of Cochise, State of Arizona.

Lots 15, 17, 19, 20, 21, 22, and 40 feet S.E. end of 23, Block 5.

Lots part of 1 to 10 inclusive, Block 5 1/2.

Lots 5, 6, 13 to 24, inclusive, Block 6.

Lots 1, 5, 6, 11 to 21 inclusive, Block 7.

Lots 1 to 24 inclusive, Block 8.

Lots 1 to 24 inclusive, Block 9.

Lots 1 to 5 inclusive, 8 to 24 inclusive, Block 10.

Lots 6 to 24, inclusive, Block 11.

Lots 9 to 10, Block 18.

Lots 17 and 18, Block 21.

Lots part of 15 and 16 to 22, inclusive, Block 23.

Lots 2 to 10 inclusive, 14 to 23 inclusive, Block 24.

Lots 1 to 4 inclusive, 8, part of 9 to 11, all of 12 to 24 inclusive, Block 25.

Lots 3, 4 part 11, all of 12 and 20, Block 37.

Lots 1, 2, 5 to 20 inclusive, Block 30.

Lots 1 to 8 inclusive, part of 9, 11, 12; all of 23 and 24, Block 39.

Lots 17 and 18, Block 48.

Lots 22, 23 and 24, Block 49.

Lots 5 to 9 inclusive, 13 to 18 inclusive, Block 50.

Lots 15 and 16; 5 to 14 inclusive, 19 and 20, Block 51.

Lots part 1, 3 and 4; all 5, 6, 12, 13 and 14, Block 64.

Lots 4 to 24 inclusive, Block 65.

Lots 1 to 10 inclusive, Block S.

Lots 1, 4 to 22 inclusive, Block D.

Lots 1 to 6 inclusive, Block E.

Lots 1 to 4 inclusive, Block F.

Lots 1 to 10 inclusive, Block G.

Lots 14 and 15, Block O.

Lots part of 3, 4, 5, and 6; all 9 and 10; part 11 and 12; all 13 and 14, Block P.

Lots 1 to 6, 16 to 24, inclusive, Block R.

Lots 1 to 10 inclusive, Block T.

Also that certain lot, piece or parcel of land described in Book 15, Deeds of Mines, Page 306.

That portion of the Mexican grant of land known as San Juan de Las Boquillas y Nogalos on the San Pedro River in said County and Territory upon which is built and situated the quartz mill of the Grand Central Mining Company with a frontage of 40 rods on said river on either side, northerly and southerly of said quartz mill, and running easterly from in a river to the eastern boundary of said grant, that is 80 rods frontage on said river, and running with the same width easterly to the eastern boundary line of said grant, with the said quartz mill in its entire eastern and western line.

Together with all improvement, Tenements, hereditaments, and appurtenances...All mining and milling equipment, boilers, engines...
No Reservation.

Page 303

PATENT & PLAT

Phoenix 036521.

The United States of America,

To all to whom these presents shall come, Greeting:

WHEREAS, in pursuance of the provisions of the Revised Statutes of the United States, Chapter Six, Title Thirty-two, and legislation supplemental thereto, there have been deposited in the General Land Office of the United States the Plat and Field Notes of Survey and the Certificate of the Register of the Land Office at Phoenix, Arizona, accompanied by other evidence whereby it appears that the Bunker Hill Mines Company

has entered and paid for the Ninety-nine and San Rafael lode mining claims,

designated by the Surveyor General as Survey No. 3225, embracing a portion of Sections eleven and fourteen in Township twenty south of Range twenty-two east of the Gila and Salt River Meridian, in the Tombstone Mining District, Cochise County, Arizona,

and bound as follows: Beginning for the description of the Ninety-nine lode claim, at corner No. 1, a pine post four feet long, four inches square, marked 1 - 3225 M N, in mound of stones, from which the quarter corner between Sections eleven and fourteen in Township twenty south of Range twenty-two east of the Gila and Salt River meridian, bears south fifty nine degrees seven minutes west five hundred thirteen and one-tenth feet distant;

Thence, first course, north fifty-two degrees fifty-four minutes east eight hundred fifty-six and six-tenths feet intersect line 6 - 1 of Survey No. 809, the Last Chance No. 2 lode claim, at north thirty-three degrees forty-two minutes west sixty-five and two-tenths feet from

corner No. 6; one thousand one hundred ninety-four feet to corner No. 2, a pine post four feet long, four inches square, marked 2 - 3225 NN, in mound of stones; situate on line 4 - 5, of said Survey No. 809;

Thence, second course, south thirty-two degrees ten minutes east twenty-three feet to a point from which discovery shaft bears south fifty-two degrees fifty-four minutes west three hundred forty-two and four-tenths feet distant; thirty-one and five-tenths feet to corner No. 5 of said Survey No. 809; two hundred seventy-seven and seven-tenths feet to corner No. 3, a pine post four feet long, four inches square, marked 3 - 3225 NN in mound of stones; identical with corner No. 2 of Survey No. 1012 Am., the May Flower lode claim;

Thence, third course, south fifty-eight degrees fifty-seven minutes west one thousand one hundred eighty-nine and eight-tenths feet to corner No. 4, a pine post four feet long, four inches square, marked 4 - 3225 NN, in mound of stones; situate on line 3 - 4 of said Survey No. 1012 Am., at south forty-seven degrees thirteen minutes west one thousand one hundred fifty-three and nine-tenths feet from corner No. 3 and from corner No. 3, corner No. 2 bears south forty-five degrees twenty-four minutes east two hundred forty-two and two-tenths feet distant;

Thence, fourth course, north thirty-two degrees ten minutes west one hundred fifty-one and eight-tenths feet to corner No. 1, the place of beginning; the survey of the lode claim, as above described, extending one thousand one hundred ninety-four feet in length along said Ninety-nine vein or lode;

Beginning, for the description of the San Rafael lode claim, at corner No. 1, a pine post four feet long, four inches square, marked 1 - 3225 SR, in mound of stones, from which said quarter section corner bears south fifty-three degrees fourteen minutes west four hundred ninety-one and six-tenths feet distant;

Thence, first course, south fifty-six degrees thirty minutes east

Phoenix 036521.

fifty-five and eight-tenths feet intersect line 5 - 6, a southeast line of Lot No. 83, Gen. No. 268, the Herald lode claim; two hundred nine and four-tenths feet intersect line 3 - 4 of said Survey No. 1012 Am., at north forty-seven degrees thirteen minutes east eighty-nine and four-tenths feet from corner No. 4; two hundred twenty-three and nine-tenths feet intersect line 3 - 4 of said Ninety-Nine lode claim; five hundred fifty-six feet to corner No. 2, a pine post four feet long, four inches square, marked 2 - 3225 SR, in mound of stones;

Thence, second course, south forty-two degrees forty minutes west one hundred fifty-four and nine-tenths feet intersect line 5 - 6 of said Survey No. 1012 Am., at south forty-five degrees thirty-six minutes east forty-nine and four-tenths feet from corner No. 5; one thousand two hundred twenty-four and two-tenths feet to corner No. 3, a pine post four feet long, four inches square, marked 3 - 3225 SR, in mound of stones;

Thence, third course, north fifty-six degrees thirty minutes west one hundred nineteen and one-tenth feet to a point from which discovery shaft bears north thirty-six degrees fifteen minutes east four hundred fifty feet distant; three hundred seventeen and seven-tenths feet to corner No. 4, a pine post four feet long, four inches square, marked 4 - 3225 SR., in mound of stones;

Thence, fourth course, north twelve degrees seventeen minutes east two hundred forty-nine and three-tenths feet to corner No. 5, a pine post four feet long, four inches square, marked 5 - 3225 SR., in mound of stones;

Thence, fifth course, north thirty-six degrees fifteen minutes east seven hundred ninety-three and six-tenths feet intersect said line 5 - 6 of Gen. No. 268; nine hundred seventy-seven and three-tenths feet

Phoenix 036521.

to corner No. 1, the place of beginning; the survey of the lode claim, as above described, extending one thousand two hundred ten feet in length along said San Rafael vein or lode; expressly excepting and excluding from these presents all that portion of the ground hereinbefore described, embraced in said mining claims or Surveys Nos. 809 and 1012 Am., and lot No. 83 Gen. No. 268, and also all veins, lodes, and ledges, throughout their entire depth, the tops or apexes of which lie inside of such excluded ground; the premises herein granted, containing fourteen and three hundred thirty-nine-thousandths acres.

809583

Phoenix 036521.

NOW KNOW YE, That there is therefore, pursuant to The laws aforesaid, hereby granted by the United States unto the said
Bunker Hill Mines Company

the said mining premises heretofore described, and not expressly excepted from these presents, and all that portion of the said vein, lode, or ledge, and of all other veins, lodes, and ledges throughout their entire depth, the tops or apexes of which lie inside of the surface boundary lines of said granted premises in said survey extended downward vertically, although such veins, lodes, or ledges in their downward course may so far depart from a perpendicular as to extend outside the vertical side lines of said premises: Provided, That the right of possession to such outside parts of said veins, lodes, or ledges shall be confined to such portions thereof as lie between vertical planes drawn downward through the end lines of said survey so continued in their own direction that such planes will intersect such exterior parts of said veins, lodes, or ledges: And provided further, That nothing herein contained shall authorize the grantee herein to enter upon the surface of a claim owned or possessed by another.

TO HAVE AND TO HOLD said mining premises, together with all the rights, privileges, immunities, and appurtenances of whatsoever nature thereunto belonging, unto the said grantee above named and to **its successors** and assigns forever; subject, nevertheless, to the above-mentioned and to the following conditions and stipulations:

FIRST. That the premises hereby granted, shall be held subject to any vested and accrued water rights for mining, agricultural, manufacturing, or other purposes, and rights to ditches and reservoirs used in connection with such water rights, as may be recognized and acknowledged by the local laws, customs, and decisions of the courts. And there is reserved from the lands hereby granted a right of way thereon for ditches or canals constructed by the authority of the United States.

SECOND. That in the absence of necessary legislation by Congress, the Legislature of **Arizona** may provide rules for working the mining claim or premises hereby granted, involving easements, drainage, and other necessary means to its complete development.

IN TESTIMONY WHEREOF, I,

Warren G. Harding,

President of the United States of America, have caused these letters to be made Patent, and the Seal of the General Land Office to be hereunto affixed.

GIVEN under my hand, in the District of Columbia, the

TENTH

day of

JUNE

In the year of our Lord one thousand

nine hundred and

TWENTY-ONE

and of the Independence of the

United States the one hundred and

FORTY-FIFTH.

By the President

By

Warren G. Harding
M. P. Leroy, Secretary,
J. D. Sambar,
 Recorder of the General Land Office.

RECORD OF PATENTS: Patent Number

809583

NORTH EXT SULPHUR
GEN. M.S. # 256

22. **Quit Claim Mining Deeds, Book 15 d/m, Page 314, dated 3/26/1903, recorded 3/26/1903.**

Grantor: E. B. Gage (NMS)

Grantee: The Tombstone Consolidated Maines Company, LTD, an Arizona Corporation

Conveys: All property, real personal, or mixed and all interest together with all the dips, spurs and angles, and all the metals, ores, gold and silver...

Covers: **Defense Lode**, 20.33 Acres, Mineral Entry No. 117, Lot No. 88, Patent No. 5504.

East Side Lode, 16.91 Acres, Mineral Entry No. 84, Lot No. 89, Patent No. 5244.

East Side No. 2 Lode, No. 124, 2.57 Acres.

Escandido Mine, located in Book 9 of Mines at Page 205. Said mining claim is a relocation of the "Cut Off" mining claim, and is the same property as that described in Book 11 of Deeds of Mines, at Pages 316.

Gilded Age Lode, Mineral Entry No. 51, Lot No. 52, Patent No. 9107, more particularly described in Book 9, Pages 45-6, Deeds of Mines.

Girard Mine and the Toughnut South Extension Lode, 11.11 Acres, Mineral Entry No. 59, Lot No. 72, Patent No. 5308.

Good Enough Lode, 15.75 Acres, being Mineral Entry No. 77, Lot No. 87.

Hawk Eye Mining Claim, locatio notice recorded in Book 3, Records of Mines, Page 437, Transcribed Records.

The Little Wonder and Hawk Eye parcels of land and premises being described in Book 11, Deeds of Mines, page 594.

Horn Silver Mining Claim, said mine being recorded in Book 9, Records of Mines, Page 426, and in Book 10 of Deeds, Page 437.

Little Wonder Mining Claim, location notice recorded in Book 3, Records of Mines, Page 436, Transcribed Records.

Lucky Cuss Lode, 20.56 Acres, Mineral Entry No. 116, Lot No. 40, Patent No. 5503.

McCann Mining Claim, location notice recorded in Book 3, Transcribed Records of Mines at Page 763.

Narrow Gauge, located January 1st, 1890, Recorded in Book 12, Page 137.

North Extension Sulphuret Mine, bounded as follows:

Beginning at the Northeast corner monument of the "Sulphuret" mining claim; and running thence northwesterly along the Western boundary line of the "Toughnut" extension claim 250 feet more or less to the northwest corner of the said "Toughnut Extension" claim; thence Southeasterly along the northern boundary of the "Survey" claim 75 feet more or less to the Northwest corner of the said "Survey" claim;

thence Southerly along the eastern boundary of the "Survey" and "West Side claims 500 feet more or less to the northwest corner monument of the "Sulphuret" mining; being the point where the said corner intersects said eastern boundary of the "West Side Claim"; thence northeastwardly along the northern boundary of the "Sulphuret" 600 feet or thereabouts to the place of beginning.

Owl's Last Hoot, 4.45 acres.

Owl's Nest Lode, 20.10 Acres, Mineral Entry No. 11, Lot No. 97.

Sulphuret Mining Claim consisting of three parcels respectively described as follows:

First: All that portion of the Tranquility claim which the Tranquility Mining Company by deed dated the 11th day of September A.D. 1882, and recorded in the Recoeder's office of Cochise County aforesaid in

Book 6 of Deeds of Mines, Pages 132 & e, conveyed to the said North Sulphuret Mining Company in fee.

Second: All that part of the Sulphuret Mining claim officially surveyed the 19th day of February A.D. 1880, which the Sulphuret Mining Company, by deed dated the 9th day of June A.D. 1881, and recorded in the Recorder's office aforesaid in Book 2 of Deeds of Mines, pages 547 & c, conveyed unto the said North Sulphuret Mining Company in fee.

Third: All that part and parcel of the Sulphuret Mine lying between the portion of said mine deeded by the Sulphuret Mining Company to the Contention Consolidated Mining Company, and the portion deeded by said Sulphuret Mining Company to the North Sulphuret Mining Company last above described which the said Sulphuret Mining Company, by deed dated the 12th day of September, 1882, and recorded in the Recorder's office aforesaid, in Book 6, Deeds of Mines, page 135 & c, conveyed to the said North Sulphuret Mining Company in fee.

The above three tracts or parcels of land and premises being the same which the North Sulphuret Mining Company, by its deed bearing the date the 29th day of April, A.D. 1884, and recorded in Book 8, Deeds of Mines, pages 171 & c, and the same which is recorded in Book 11, Mining Deeds, page 40.

Survey Lode, 1.81 Acres, Mineral Entry No. 85, Lot No. 95, Patent No. 5245.

Toughnut Lode, 20.66 Acres, Mineral Entry No. 37, Lot No. 41, Patent No. 4355.

Tribute Lode, 17.80 Acres, Mineral Entry No. 86, Lot No. 90.

Way Up Lode, Mineral Entry No. 79, Lot No. 53, Patent No. 7666.

Wedge Lode, Lot No. 123, 11.33 Acres more fully described in U.S. Patent dated September 17th, 1886, recorded in Book 14, page 258, Cochise County Records of Deeds.

West Side Lode, Lot No. 91, 20.55 Acres, being entry No. 83, Patent No. 5249.

All that certain lot or parcel of land - metes and bounds -, being part of Lots 9 and 10 in said Block 18, and the same premises which is recorded in Book 12, Deeds Real Estate, Page 91.

No Reservation.

24. **Quit Claim Mining Deed, Book 27 d/m, Page 335, dated 7/7/1914, recorded 7/7/1914.**
- Grantor:** A. L. Grow, Acting Trustee in Bankruptcy of the Estate of the Tombstone Consolidated Mines Company, LTD, a corporation, Bankrupt
- Grantee:** Walter Douglas
- Conveys:** Those certain Mining Claims in the Tombstone Mining Districts: All interest together with all the dips, spurs and angles, and all the metals, ores, gold and silver...
- Covers:** Alkey, Patent No. 14930, Book 12, Deeds of Mines, Page 261.
Banner, Patent No. 36238, Book 15, Deeds of Mines, Page 386.
Boss, Patent No. 35876, Book 14, Deeds of Mines, page 594.
Blue Monday, Patent No. 6661, Book 15, Deeds of Mines, Page 458.
Brother Jonathan, Patent No. 9932, Book 8, Deeds of Mines, Page 530.
Chance, Patent No. 24443, Book 11, Deeds of Mines, Page 550.
C.O.D., Patent No. 20949, Book 15, Deeds of Mines, Page 108.
Content, Patent No. 17386, Book 15, Deeds of Mines, Page 297.
Contact, Patent No. 12305, Book 9, Deeds of Mines, Page 536.
Contention, Patent No. 38126, Book 3, Transcribed Deeds of Mines, Page 394.
Cocopah, Patent No. 6278, Book 6, Deeds of Mines, Page 440.
Contentment, Patent No. 17387, Book 15, Deeds of Mines, page 300.
Defence, Patent No. 5504, Book 14, Deeds of Mines, Page 289.
- East Side, Patent No. 5244, Book 14, Deeds of Mines, Page 272.
East Side No. 2, Patent No. 9785, Book 14, Deeds of Mines, Page 278.
Emerald, Patent No. 9998, Book 8, Deeds of Mines, Page 600.
Empire, Patent No. 14371, Book 11, Deeds of Mines, Page 76.
Extacy, Patent No. 7420, Book 8, Deeds of Mines, Page 87.
First South Extension of the Toughnut Lode, Patent No. 5308, Book 5, Deeds of Mines, Page 1.
Flora Morrison, Patent No. 9105, Book 8, Deeds of Mines, Page 177.
Gilded Age, Patent No. 9107, Book 9, Deeds of Mines, Page 34.
Good Enough, Patent No. 5111, Book 14, Deeds of Mines, Page 311.
Grand Central, Patent No. 5352, Book 5, Deeds of Mines, Page 24.
Grand Dipper, Patent No. 9997, Book 8, Deeds of Mines, Page 606.
Hard Up, Patent No. 11695, Book 27, Deeds of Mines, Page 278.
Herald, Patent No. 6655, Book 15, Deeds of Mines, Page 261.
Hidden Treasure, Patent No. 25510, Book 11, Deeds of Mines, Page 556.
Last Chance No. 2, Patent No. 21679, Book 11, Deeds of Mines, Page 553.
Lowell, Patent No. 24831, Book 12, Deeds of Mines, Page 615.
Lucky Cuss, Patent No. 5503, Book 14, Deeds of Mines, Page 295.
Maine, Patent No. 9933, Book 8, Deeds of Mines, Page 540.
Mayflower, Patent No. 24832, Book 15, Deeds of Mines, Page 360.
Mexican, Patent No. 12306, Book 9, Deeds of Mines, Page 541.
Moonlight, Patent No. 14658, Book 11, Deeds of Mines, Page 543.
Naumkeag, Patent No. 5403, Book 12, Deeds of Mines, Page 17.
New Year, Patent No. 6311, Book 12, Deeds of Mines, Page 260.
North Point, Patent No. 27531, Book 12, Deeds of Mines, Page 568.
North Extension of Sulphuret, Lot No. 71, notice of location recorded in Book 1, Transcribed Records of Mines, Page 415.
Owl's Last Hoot, Patent No. 22371, Book 27, Deeds of Mines, Page 297.
Owl's Nest, Patent No. 5502, Book 14, Deeds of Mines, Page 319.
Poor X, Patent No. 5095, Book 4, Deeds of Mines, Page 3.
Prompter, Patent No. 10499, Book 27, Deeds of Mines, Page 273.
Revenue, Patent No. 12797, Book 11, Deeds of Mines, Page 24.
San Pedro, Patent No. 6085, Book 27, Deeds of Mines, Page 290.
Shorty, Patent No. 7419, Book 8, Deeds of Mines, Page 93.
Silver Belt, Patent No. 36578, Book 15, Deeds of Mines, Page 382.
Silver Plume, Patent No. 6765, Book 9, Deeds of Mines, Page 497.
Silver Thread, Patent No. 16384, Book 11, Deeds of Mines, Page 564.
South Extension of Sulphuret described in Deed recorded in Book 15, Deeds of Mines, Page 94.
South Extension of Grand Central, Patent No. 7279, Book 7, Deeds of Mines, Page 100.
Standard, Patent No. 24325, Book 11, Deeds of Mines, Page 547.
Sulphuret, Patent No. 5131, Book 5, Deeds of Mines, Page 8.
Survey, Patent No. 5245, Book 14, Deeds of Mines, Page 304.
Survey, Patent No. 7544, Book 7, Deeds of Mines, Page 334.
Sydney, Patent No. 10049, Book 27, Deeds of Mines, Page 293.
Telephone, Patent No. 21569, Book 15, Deeds of Mines, Page 103.
Toughnut, Patent No. 4355, Book 14, Deeds of Mines, Page 263.
Tranquillity, Patent No. 5023, Book 3, Deeds of Mines, Page 565.
Tribute, Patent No. 5246, Book 14, Deeds of Mines, Page 325.

Triple EX, Patent No. 9931, Book 8, Deeds of Mines, Page 536.
Verde, Patent No. 18262, Book 12, Deeds of Mines, Page 265.
Vizina, Patent No. 5156, Book 27, Deeds of Mines, Page 299.
Way Up, Patent No. 5766, Book 5, Deeds of Mines, Page 396.
Wedge, Patent No. 10991, Book 14, Deeds of Mines, Page 258.
West Side, Patent No. 5249, Book 14, Deeds of Mines, Page 283.

One and fifteen-hundredths (1-15/100) acres of "ALTA" patented mine, Patent No. 7982, Book 7, Deeds of Mines, Page 405, fully described in Book 1, Miscellaneous Records, Page 475.

The Northwest portion of "SULPHURET" patented mine, in Book 11, Deeds of Mines, Page 40.

The Southwest portion of "TRANQUILLITY" patented mine, Book 11, Deeds of Mines, Page 40.

The aforesaid "EMPIRE" patented mine, being transferred subject to an unexpired lease of part of the surface ground thereof held by A. L. Grow, which lease by its terms expires June 1st, 1915.

Those certain unpatented lode mining claims situated in said district, county and state, particularly described as follows:

Apache Chief, Location Notice in Book 19, Records of Mines, Page 366.
Aunt Sally, Location Notice in Book 1, Records of Mines, Page 523, in Book 7, Transcribed Records of Mines, Page 47.

Big Comit, Location Notice in Book 5, Records of Mines, Page 472.

Bon Ton (also known as Addie), Location Notice in Book 2, Records of Mines, Page 384, Amended Location Notice in Book 1, Transcribed Records of Mines, Page 209.

Buckskin, Location Notice in Book 29, Records of Mines, Page 179.

Buffalo, Location Notice in Book 32, Records of Mines, Page 254.

Cornell, Location Notice in Book 22, Records of Mines, Page 471.

Emerald South, Location Notice in Book 7, Records of Mines, Page 589.

Erie, Location Notice in Book 18, Records of Mines, Page 542.

Escondido, Location Notice in Book 9, Records of Mines, Page 205.

Florodora, Location Notice recorded in Book 15, Records of Mines, Page 562.

Fortuna, Location Notice recorded in Book 15, Records of Mines, Page 376.

General Grant, Location Notice recorded in Book 19, Records of Mines, Page 407.

Hawk Eye, Location Notice, Book 3, Transcribed Records of Mines, Page 437, and Amended Location Notice in Book 14, Records of Mines, Page 52.

Hawk Eye Little Wonder, Location Notice in Book 14, Records of Mines, Page 52.

Head Centre, Location Notice Book 1, Transcribed Records of Mines, Page 249, and Supplemental Location Notice Book 1, Transcribed Miscellaneous Records, Page 87.

Horn Silver, Location Notice recorded in Book 9, Records of Mines, Page 426.

Houghton, Location Notice in Book 22, Records of Mines, Page 470.

Illinois, Location Notice in Book 19, Records of Mines, Page 6.

Little Comet, Location Notice in Book 8, Records of Mines, Page 236.

Little Wonder, Location Notice in Book 3, Transcribed Records of Mines, Page 436, and Amended Location Notice Book 14, Records of Mines, Page 52.

McCann, Location Notice in Book 3, Transcribed Records of Mines, Page 763.

Michigan, Location Notice in Book 22, Records of Mines, Page 472.

Miners Dream, Location Notice in Book 11, Records of Mines, Page 237.

Narrow Gauge, Location Notice in Book 12, Records of Mines, Page 137.

Ninety Eight, Location Notice in Book 14, Records of Mines, Page 506.

Ninety Nine, Location Notice in Book 15, Records of Mines, Page 65.

Oregon, Location Notice in Book 14, Records of Mines, Page 753, and Amended Location Notice in Book 15, Records of Mines, Page 335.

Protection, Location Notice in Book 14, Records of Mines, Page 528.

San Rafael, Location Notice in Book 3, Transcribed Records of Mines, Page 252.

Silver Brick, Location Notice in Book 11, Records of Mines, Page 390.

Silver Chief, Location Notice in Book 14, Records of Mines, Page 590.

Southern Belle, Mineral Survey No. 815, Lot No. 109, Location Notice in Book 1, Transcribed Records of Mines, Page 275.

Yellow Jacket, Location Notice in Book 1, Transcribed Records of Mines, Page 248, Supplemental Location Notice in Book 1, Transcribed Miscellaneous Records, Page 86.

Together with all dips, spurs and angles, and also all the metals, ores, gold and silver bearing quartz, rock and earth therein, and all the rights, privileges and franchises thereto.

Those certain lots in the city of Tombstone, County of Cochise, State of Arizona.

Lots 15, 17, 19, 20, 21, 22, and 40 feet S.E. end of 23, Block 5.

Lots part of 1 to 10 inclusive, Block 5 1/2.

Lots 5, 6, 13 to 24, inclusive, Block 6.

Lots 1, 5, 6, 11 to 21 inclusive, Block 7.

Lots 1 to 24 inclusive, Block 8.

Lots 1 to 24 inclusive, Block 9.

Lots 1 to 5 inclusive, 8 to 24 inclusive, Block 10.

Lots 6 to 24, inclusive, Block 11.

Lots 9 to 10, Block 18.

Lots 17 and 18, Block 21.

Lots part of 15 and 16 to 22, inclusive, Block 23.

Lots 2 to 10 inclusive, 14 to 23 inclusive, Block 24.

Lots 1 to 4 inclusive, 8, part of 9 to 11, all of 12 to 24 inclusive, Block 25.

Lots 3, 4 part 11, all of 12 and 20, Block 37.

Lots 1, 2, 5 to 20 inclusive, Block 30.

Lots 1 to 8 inclusive, part of 9, 11, 12; all of 23 and 24, Block 39.

Lots 17 and 18, Block 48.

Lots 22, 23 and 24, Block 49.

Lots 5 to 9 inclusive, 13 to 18 inclusive, Block 50.

Lots 15 and 16; 5 to 14 inclusive, 19 and 20, Block 51.

Lots part 1, 3 and 4; all 5, 6, 12, 13 and 14, Block 64.

Lots 4 to 24 inclusive, Block 65.

Lots 1 to 10 inclusive, Block S.

Lots 1, 4 to 22 inclusive, Block D.

Lots 1 to 6 inclusive, Block E.

Lots 1 to 4 inclusive, Block F.

Lots 1 to 10 inclusive, Block G.

Lots 14 and 15, Block O.

Lots part of 3, 4, 5, and 6; all 9 and 10; part 11 and 12; all 13 and 14, Block P.

Lots 1 to 6, 16 to 24, inclusive, Block R.

Lots 1 to 10 inclusive, Block T.

Also that certain lot, piece or parcel of land described in Book 15, Deeds of Mines, Page 306.

That portion of the Mexican grant of land known as San Juan de Las Boquillas y Nogalos on the San Pedro River in said County and Territory upon which is built and situated the quartz mill of the Grand Central Mining Company with a frontage of 40 rods on said river on either side, northerly and southerly of said quartz mill, and running easterly from in a river to the eastern boundary of said grant, that is 80 rods frontage on said river, and running with the same width easterly to the eastern boundary line of said grant, with the said quartz mill in its entire eastern and western line.

Together with all improvement, Tenements, hereditaments, and appurtenances...All mining and milling equipment, boilers, engines...
No Reservation.

Page 308

PATENT & PLAT

No. 212

THE UNITED STATES OF AMERICA

To all to whom these Presents shall come, Greeting

WHEREAS, in pursuance of the provisions of the Revised Statutes of the United States, Chapter Six, Title Thirty-two, and legislation supplemental thereto, there have been deposited in the General Land Office of the United States the Plat and Field Notes of survey and the Certificate, No. 21, of the Register of the Land Office at Sioux

in the Territory of Arizona accompanied by other evidence whereby it appears that the
Edward Gold and Silver Mining Company

did, on the fourteenth day of July, A. D. 1881, duly enter and pay for that certain mining claim or premises, known as the North Extension of the Sulphur lode and mining claims

Designated by the Surveyor General as Lot, No. 71, embracing a portion of the unsurveyed public domain,

in the Tombstone Mining District, in
the County of Cochise and Territory
of Arizona, in the District of Lands subject to sale at Tucson

and bounded, described, and platted as follows, with magnetic variation *eleven de-
grees and fifty-three minutes east*

at the southeast corner of the claim,
a post four inches square marked "N. E. S. M.
6. M. 1," from which U. S. mineral monument
No. 1. bears south five degrees and twenty-seven
minutes west forty four chains and fifty-one links
distant.

Thence first course north sixty four degrees

and twenty six minutes west two hundred and fifty
and forty one hundredths feet to corner No. 2, a post
four inches square marked "N. Ex. S. M. C. No. II" in
mound of stones.

Thence, second course, south forty eight degrees
and twenty six minutes east ninety eight and
sixty seven hundredths feet to corner No. 3, a post
four inches square marked "N. Ex. S. M. C. No. III" in
mound of stones.

Thence, third course, south forty two degrees
and fifty seven minutes west four hundred and
forty five and five tenths feet to corner No. 4,
a post four inches square marked "N. Ex. S. M.
& No. IV" in mound of stones.

Thence, fourth course, south sixty four degrees
and twenty six minutes east four and twenty nine
hundredths feet to corner No. 5, a post four inches
square marked "N. Ex. S. M. C. No. V" in mound of
stones.

Thence, fifth course, north fifty eight degrees
and twelve minutes east five hundred and thir-
ty six and seventy four hundredths feet to corner
No. 6, the place of beginning, said lot No. 1
extending five hundred and seven and fifty four
hundredths feet in length along said North
Extension of the Sulphuret vein or lode and
containing eighty five hundredths of an acre
of land, more or less.

106
NOW KNOW YE, That there is therefore hereby GRANTED by the UNITED STATES unto the said *Grand Gold and Silver Mining Company*

and to *its successors* and assigns, the said mining premises herein before described, and not expressly excepted from these presents, and all that portion of the said *North Bottom* vein, lode, or ledge, and of all other veins, lodes, and ledges, throughout their entire depth, the top or apex of which lie inside of the surface boundary lines of said granted premises in said Lot No. *71* extended downward vertically, although such veins, lodes, or ledges in their downward course may so far depart from a perpendicular as to extend outside the vertical side lines of said premises: *Provided*, That the right of possession to such outside parts of said veins, lodes, or ledges shall be confined to such portions thereof as lie between vertical planes drawn downward through the end lines of said Lot No. *71*, so continued in their own direction that such planes will intersect such exterior parts of said veins, lodes, or ledges: And provided further, That nothing herein contained shall authorize the grantee herein to enter upon the surface of a claim owned or possessed by another:

TO HAVE AND TO HOLD said mining premises, together with all the rights, privileges, immunities, and appurtenances of whatever nature thereunto belonging unto the said grantee above named, and to *its successors* and assigns forever; subject nevertheless to the above-mentioned and to the following conditions and stipulations:

First, That the premises hereby granted, with the exception of the surface, may be entered by the proprietor of any other vein, lode, or ledge, the top or apex of which lies outside of the boundary of said granted premises, should the same in its dip be found to penetrate, intersect, or extend into said premises, for the purpose of extracting and removing the ore from such other vein, lode, or ledge.

Second, That the premises hereby granted shall be held subject to any vested and accrued water rights for mining, agricultural, manufacturing, or other purposes, and rights to ditches and reservoirs used in connection with such water rights as may be recognized and acknowledged by the local laws, customs, and decisions of courts.

Third, That in the absence of necessary legislation by Congress, the Legislature of *Arizona* may provide rules for working the mining claim or premises hereby granted, involving easements, drainage, and other necessary means to its complete development.

IN TESTIMONY WHEREOF I, *Benjamin Harrison*, PRESIDENT OF THE UNITED STATES OF AMERICA, have caused these letters to be made patent, and the Seal of the GENERAL LAND OFFICE to be hereunto affixed.

WITNESSED under my hand at the City of Washington, the *fourth* day of *March*, in the year of our Lord one thousand eight hundred and *eighty-one*, and of the INDEPENDENCE of the UNITED STATES the one hundred and *fiftieth*.

By the President: *Benjamin Harrison*
By *Ellen Marjorie* Secretary
J. H. Townsend Recorder of the General Land Office

NORTH POINT Fk.
N.S. 808

SURVEY No. 808

PLAT

OF THE

North Point

MINING CLAIM,

Tomestone Mining District,

Cochise County,

ARIZONA.

Claimed by C. W. Leach et al.

Located Feb'y 19th 1887

Surveyed by H. G. Howe U. S. D. S.

March 12th 1887

Containing an Area of 9.563 Acres.

Scale 200 feet to the inch.

Variation 11° 43' East.

The original Field Notes of the Survey of the

North Point Mining Claim, from which this plat has been made, have been examined and approved and are on file in this office; and I hereby certify that they furnish such an accurate description of said Mining Claim as will, if incorporated into a patent, serve fully to identify the premises; and that such reference is made therein to natural objects and permanent monuments, as will perpetuate and fix the locus thereof.

I further certify that the value of the labor and improvements placed thereon by the applicant or their grantor is not less than Five Hundred Dollars, and that said improvements consist of

Shaft 11 x 6 x 22 feet

Shaft 4 x 6 x 100 feet

Shaft 4 x 6 x 35 feet

Shaft 4 x 6 x 5 feet

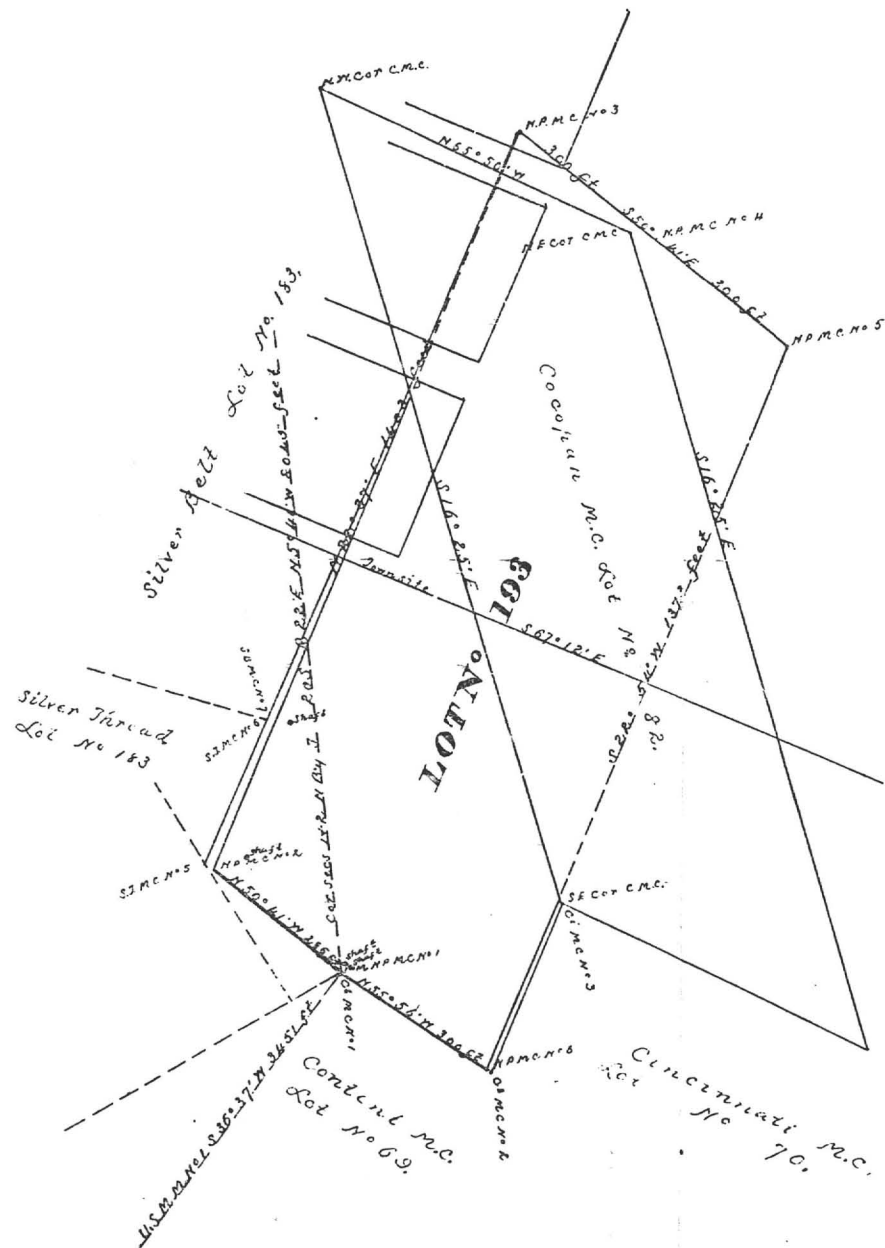
as appears by the report of the Deputy Surveyor and the testimony of two disinterested witnesses.

And I further certify that this is a correct Plat of said Mining Claim, made in conformity with said original Field Notes of the survey thereof.

John Hise
U. S. Surveyor General for Arizona.

U. S. Surveyor General's Office,
Tucson, Arizona,

August 17th 1887



DATE: 05/03/87
LATEST ACTIVITY: /
REPORT: PS1220-12

CENTRALLY VALUED PROPERTIES SYSTEM

TOTAL REPORT
TAXPAYER P.

OPERATING LAND BY TAXPAYER

TAXPAYER NUMBER	COUNTY AREA	PARCEL NUMBER	ACREAGE	LAND FCV	LINE NO	LEGAL DESCRIPTION
66-991	02	0100	109 25 0220	171.23	41,951	01 20S 22E PATENTED MINING CLAIMS-TOMBSTONE DISTRICT; IN SECTIONS 11, 12, 13, 14; PORTION OF CONTENTION 13.76AC, PORTION OF CINCINNATI 8.55AC; PORTION OF FLORA MORRISON 9.56AC, GRAND CENTRAL 20.22AC, S. EXT. GRAND CENTRAL 18.68AC, PORTION OF HEAD CENTER-YELLOW JACKET 5.7AC; PORTION OF HOUGHTON 13.33AC, ILLINOIS 20AC, PORTION OF MAYFLOWER 12.55AC, MOONLIGHT 6.65AC; NAUMKEAG 8.16AC; NEW YEAR 18.07AC, SOUTHERN BELLE 20AC, PORTION OF SULPHURET 9.96AC, SYDNEY 13.86AC; TOTAL 171.23AC

TOMBSTONE DEVELOPMENT CO.
LAVERNE BAXTER

66-991	02	0100	999 10 100	.00	000	C1 ORE BODY VALUE 0 FOR 1985
AREA TOTAL	2 PARCELS		171.23	41,951		
66-991	02	0160	109 25 0210	95.73	23,454	01 20S 22E PATENTED MINING CLAIMS-TOMBSTONE DISTRICT; IN SECTIONS 11 AND 12; CONTENT 2.92AC; CONTENTMENT 7.71AC, PORTION OF CONTENTION 6.90AC, PORTION OF CINCINNATI 15.94AC, PORTION OF FLORA MORRISON 5.55AC, PORTION OF HEAD CENTER-YELLOW JACKET 5.17AC, PORTION OF HOUGHTON 7.22AC, PORTION OF MAYFLOWER 2.39AC, NORTH POINT 9.56AC, PROTECTION 4.44AC, PORTION OF SULPHURET 18.17AC, TRANQUILITY 18.76AC; TOTAL 95.73AC

AS ABOVE

66-991	02	0160	999 10 160	.00	000	01 ORE BODY VALUE 0 FOR 1985
AREA TOTAL	2 PARCELS		95.73	23,454		
COUNTY TOTAL	4 PARCELS	*	266.96	65,405		
TAXPAYER TOTAL	4 PARCELS		266.96	65,405		

* 2 PARCELS IN AREA CODE 0100 ARE FOR THE ORE BODY VALUE, WHICH IS "0" FOR 1985. THAT IS THE REASON FOR 4 PARCELS BEING SHOWN, PER ASSESSORS OFFICE.

171.23 AC.
95.73 AC.
266.96 ACES

PHOENIX DATA PROCESSING

TOTAL REPORT PAGE 24
TAXPAYER PAGE 1

4. **Quit Claim Mining, Book 9 d/m, Page 393, dated 5/3/1887, recorded 5/3/1887.**
Grantor: Charles W. Leach
Grantee: The Grand Central Mining Company, an Arizona corporation
Conveys: All interest together with all the dips, spurs and angles, and all the metals, ores, gold and silver...
Covers: **Allantis Mining Claim** located May 11, 1885, by the party of the first part, notice of location recorded in Book 8 of Record of Mines, Page 474.
- ✓ **Brother Jonathan Lode**, Lot Number 153, patent recorded in Book 8, of Deeds of Mines at pages 530.
 - ✓ **Chance Mine**, located December 25, 1879, by Thomas G. Morgan, notice of location recorded in Book 7 of (Transcribed) Records of Mines, Page 119, and a supplemental notice of location recorded in Book 8 of Mines on Page 545.
 - ✓ **Contact Mine**, located by E. A. Schieffelin, E. L. Schieffelin, and Richard Gird, notice of location recorded in Book 1 of said (Transcribed) Records, Page 195, Lot No. 175.
 - ✓ **Hidden Treasure**, located May 16th, 1878, by A. J. Mitchell, C. A. Shibell, C. Bullard and J. Vizina, notice of location is recorded in Book 1 of said (Transcribed) Records, at Page 212, and is the south extension of the Revenue Mine.
 - ✓ **Last Chance Mine No. 2**, located December 29th, 1879, by P. H. Bracken, notice of location recorded in Book 2 of said (Transcribed) Records of Mines, on Page 4.
 - ✓ **Lowell Mine**, located January 1st, 1884, by the said party of the first part, notice of location recorded in Book 7, of said Record of Mines on Page 237, and supplemental notice of location recorded in Book 8 of said Record of Mines on Page 549.
 - ✓ **The Maine Lode**, Lot Number 154, patent recorded, Book 8 on page 540.
 - Martin Mining Claim** located October 23rd, 1885, by the said party of the party, notice of location recorded in Book 11 of Mines on page 87.
 - ✓ **Mexican Mine**, located January 1st, 1885, by E. Hogue, the notice of location in Book 8, of Mines, at Page 243, and a supplemental notice of location, recorded in same Book 8, at Page 461, Lot 176.
 - Michigan Central Mine**, located 1/14/1884 by E. J. Jacklin, notice of location recorded in Book 7 of Mines, Page 316, designated as Lot No. 179.
 - Princess Mining Claim**, located February 10, 1885, by R. C. McCaffrey, notice of location in Book 8, of Mines at Page 459.
 - Rincom Mining Claim** located October 26th, 1885, by the said party of the first part, notice of location recorded in Book 11 on page 87.
 - An undivided one fourth (1/4) interest in the Government mining claim located January 1, 1885 by M.L. Calhoun, George Bemendorfer and Charles H. Frye, notice of location is recorded in Book 8, of Records of Mines on page 226.
 - An undivided one fourth (1/4) interest in the Government Mine Number 2, located June 30, 1885, by W. K. Mead, M.S. Calhoun and G.W. Bemendorfer, notice of location recorded in Book 11 of Mines on Page 75.
 - ✓ **Silver Thread Mine**, located January 20th, 1879, by A. J. Mitchell, W. C. Parsons and J. R. Farrell, and the notice is recorded in Book 7 of said (Transcribed) Records, on Page 465.
 - ✓ **"Standard Mine,"** located January 1st, 1884, by J. C. Wiser, Ben Maynard, and H. Fry, notice of location is recorded in Book 7 of mines on page 544; and a supplemental notice of location recorded in Book 8 of said Records of Mines on Page 585.
 - An undivided seven twelfths (7/12) interest of, in Boss Mine, located on the 7th day of June 1878, by A. McCann, Wm. G. Edwards, T. E. Walker, and W. C. Parsons, notice of location recorded in Book 3 of said (Transcribed) Records on Page 764.
 - An undivided three eighths (3/8) interest of "North Point" Mine located November 2nd, 1879, by Charles Saurbry, the notice of location recorded in Book 5 of said (Transcribed) Records of Mines, on Page 798.
 - An undivided one half (1/2) interest of "Verde Mine" located July 20th, 1878, by Hugh T. Jones, notice of location is recorded in Book 1, of said (Transcribed) Records of Mines on page 279.
 - ✓ **Triple Ex. Lode**, Book 8, on Page 536.

No Reservation.

5. **Option Agreement, Book 4 misc., Page 295, dated 5/10/1897, recorded 6/21/1897.**

Grantor: Grand Central Mining Company, an Arizona corporation, by E. B. Gage, President

Grantee: Artemus L. Grow

Agree to sell all its right, title and interest if written notice is given by January 1, 1898.

Covers:

✓ Alkey ?	consisting of 15.67 Acres
✓ Brother Jonathan	consisting of 17.28 Acres
✓ Chance	consisting of 20.66 Acres
✓ Contact	consisting of 20.06 Acres
✓ Emerald	consisting of 15.27 Acres
✓ Extacy	consisting of 14.62 Acres
✓ Grand Central	consisting of 20.22 Acres
✓ Grand Dipper	consisting of 17.29 Acres
✓ Hidden Treasure	consisting of 11.86 Acres
✓ Last Chance No. 2	consisting of 3.24 Acres
✓ Maine	consisting of 19.19 Acres
✓ Mexican	consisting of 3.94 Acres
✓ Moonlight	consisting of .665 Acres
✓ Naumkeag	consisting of 11.53 Acres
✓ Revenue	consisting of 15.16 Acres
✓ Shorty	consisting of 1.08 Acres
✓ Silver Thread	consisting of 2.12 Acres

✓ Standard	consisting of 19.49 Acres
✓ Triple X (xxx)	consisting of 16.27 Acres

is the owner of the following named and described mining claims for which patents have been applied.

✓ Boss	consisting of 5.38 Acres
✓ Central	consisting of 20.60 Acres
✓ Cocopah	consisting of 15.75 Acres
✓ Lowell	consisting of 20.69 Acres
✓ North Point	consisting of 9.84 Acres

NOTE: This agreement is not released and subject to SD at Book 14 d/m, Page 104.

No Reservation.

6. Sheriff Deed, Box 14 d/m, Page 104, dated 5/18/1901, recorded 5/18/1901.

Grantor: Cochise County Sheriff

Grantee: Martyn Bonnell

Per judgment dated 12/4/1899 in favor of Grantee and against Grant Central Mining Company, debtor, in District Court of 1st Judicial District, County of Cochise.

Sheriff Certificate of Sale at Book 5 misc., Page 164

Conveys: All right, title and interest and claim which judgment debtor had on 12/4/1899 or at any time afterwards or now has...

Covers: "The following U.S. Patented Mine:"

- ✓ Alkay, No. 14930, Book 12, Deeds of Mines, at Page 261.
 - ✓ Boss Mining Claim, location notice in Book 2, Transcribed records of Pima County, Records of Mines, at Page 131.
 - ✓ Brother Jonathan, No. 9932, Book 8, Deeds of Mines, at Page 530.
 - ✓ Central Mining Claim, location notice in Book 6, Transcribed records of Pima County, Records of Mines, at Page 667.
 - ✓ Chance, No. 24443, Book 11, Deeds of Mines, at Page 550.
 - ✓ Cocopah Mining Claim, location notice in Book 3, Transcribed Records of Pima County, Records of Mines, at Page 547.
 - ✓ Contact, No. 12304, Book 9, Deeds of Mines, at Page 536.
 - ✓ Emerald, No. 9998, Book 8, Deeds of Mines, at Page 600.
 - ✓ Extacy, No. 7420, Book 8, Deeds of Mines, at Page 87.
 - ✓ Grand Central, No. 5352, Book 5, Deeds of Mines, at Page 24.
 - ✓ Grand Dipper, No. 9997, Book 8, Deeds of Mines, at Page 606.
 - ✓ Hidden Treasure, No. 25510, Book 11, Deeds of Mines at Page 557.
 - ✓ Last Chance, No. 2, 21679, Book 11, at page 553 Deeds of Mines.
 - ✓ Lowell Mining Claim, location notice, Book 7, Records of Mines, at Page 337.
 - ✓ Maine, No. 9933, Book 8, Deeds of Mines, at page 510.
 - ✓ Mexican, No. 12,306, Book 9, Deeds of Mines, at page 541.
 - ✓ Moonlight, No. 14658, Book 11, Deeds of Mines, at Page 543.
 - ✓ Naumkeag, No. 5403, Book 8, Deeds of Mines, at Page 17.
 - ✓ North Point Mining Claim, location notice in Book 1, Transcribed Records of Pima County, Records of Mines, at Page 359.
 - ✓ Revenue, No. 12797, Book 11, Deeds of Mines, at page 24.
 - ✓ Shorty, No. 7419, Book 8, Deeds of Mines, at Page 98.
 - ✓ Silver Thread, No. 16384, Book 11, Deeds of Mines, at Page 564.
 - ✓ Standard, No. 24325, Book 11, Deeds of Mines, at Page 547.
 - ✓ Tripple Ex., No. 9931, Book 8, Deeds of Mines, at page 536.
- Also those two certain dwelling houses, three small houses, one stable building, assay office, shop, boiler house, and one hoisting engine partly erected, situated upon the **Grand Central Mine**.
- Also one dwelling house, one shaft house and hoisting engine, situated on the **Maine Mine**.
- Also one shaft house, one hoisting engine, and boilers, and three small houses situated upon the **Emerald Mine**.
- Also one shaft house with engine and boiler, situated upon the **Silver Thread Mine**.
- Also one engine and boiler, one shaft and one ore house, situated upon the **Chance Mine**.
- Also one boiler house with boiler, situated upon the **Boss Mining Claim**.
- Also quartz mill, situated on the San Pedro River near the town of Fairbanks, known as the **Grand Central Mill**.

No Reservation.

12. **Quit Claim Mining Deed, Book 14 d/m, Page 467, dated 8/6/1901, recorded 7/11/1902.**

Grantor: Martyn Bonnell and Sarah D. Bonne, husband and wife
Grantee: E. B. Gage

Those certain mining claims in the Tombstone Mining District:

Conveys: All the following described premises

Covers: Alkey, No. 14930, Book 12, Deeds of Mines, at Page 261.

Boss Mining Claim, location notice in Book 2, Transcribed Records of Pima County, Record of Mines, at Page 131.

Brother Jonathan, Book 8, Deeds of Mines, at Page 530.

Central Mining Claim, location notice of Book 6, Transcribed Records of Pima County, Records of Mines, at Page 662.

Chance, No. 24443, Book 11, Deeds of Mines, at Page 550.

Cocopah Mining Claim, location notices in Book 3, Transcribed Records of Pima County, Records of Mines, at Page 547.

Contact, No. 12305, Book 9, Deeds of Mines, at Page 536.

Emerald, No. 9998, Book 8, Deeds of Mines, at Page 600.

Extacy, No. 7420, Book 8, Deeds of Mines, at Page 87.

Grand Central, No. 5332, Book 5, Deeds of Mines, at Page 24.

Grand Dipper, No. 9997, Book 8, Deeds of Mines, at Page 606.

Hidden Treasure, No. 25510, Book 11, Deeds of Mines, at Page 557.

Last Chance No. 2, No. 21679, Book 11, Deeds of Mines, at Page 553.

Lowell Mining Claim, location notice in Book 7, Records of Mines, at Page 337.

Maine, No. 9933, Book 8, Deeds of Mines, at Page 510.

Mexican, No. 12306, Book 9, Deeds of Mines, at Page 541.

Moonlight, No. 14658, Book 11, Deeds of Mines, at Page 543.

Naumkeag, No. 5403, Book V., Deeds of Mines, at Page 17.

North Point Mining Claim, location notice in Book 1, Transcribed Records of Pima County, Records of Mines, at Page 359.

Revenue, No. 12797, Book 11, Deeds of Mines, at Page 24.

Shorty, No. 7419, Book 8, Deeds of Mines, at Page 93.

Silver Thread, No. 16384, Book 11, Deeds of Mines, at Page 564.

Standard, No. 24325, Book 11, Deeds of Mines, at Page 547.

Tripple Ex., No. 9931, Book 8, Deeds of Mines, at Page 536.

Portion of the Mexican Grant known as and called San Juan de las Boquillers Y. Nogolas, on the San Pedro River, which is built the Quartz Mill of the Grand Central Mining Company.

Also all buildings, machinery, tools and all tailings and all other property of any kind or description including any or all other locations of mill site made by E. B. Gage, or purchased by him.

No Reservation.

13. **Quit Claim Mining Deed, Book 15 d/m Page 3, dated** , recorded 11/1/1902.
- Grantors:** A. J. Hazeltine and Hattie E. Hazeltine, husband and wife
M. B. Durham and Mary M. Durham, husband and wife
E. D. Wetmore, J. P. Jefferson and Homer E. Stewart
J. O. Pamler, Trustees of Estate of Thomas Struthers
H. A. Jameson, Assignee of Estate of L. T. Watson and Rhoda M. Jameson, wife
Robert McCundy and Isabelle McCundy, husband and wife
Robert McCundy and Henry M. Robinson, Executors of the Estate of Charles D. Ammes, deceased
Robert McCundy, President and M. E. Dennison, Cashier of the First National Bank of Youngstown Ohio.
- Grantee:** E. B. Gage
- Coneys:** All the following premises together with all buildings, machinery, right, easement....
- Covers:** **Alkey**, No. 14930, Book 12, Deeds of Mines, at Page 261.
Boss Mining Claim, location notice in Book 2, Transcribed Records of Pima County, Records of Mines, at Page 131.
Brother Jonathan, No. 9932, Book 8, Deeds of Mines, at page 530.
Central Mining Claim, location notice in Book 3, Transcribed Records of Pine County, Records of Mines, at Page 662.
Chance, No. 24443, Book 11, Deeds of Mines, at Page 550.
Cocopah Mining Claim, location notice in Book 3, Transcribed Records of Pine County, Records of Mines, at Page 547.
Contact, No. 12305, Book 9, Deeds of Mines, at Page 536.
Emerald, No. 9998, Book 8, Deeds of Mines, at Page 600.
Extacy, No. 742, Book 8, Deeds of Mines, at Page 87.
Grand Central, No. 5352, Book 5, Deeds of Mines, at Page 24.
Grand Dipper, No. 9997, Book 8, Deeds of Mines, at Page 606.
Hidden Treasure, No. 25510, Book 11, Deeds of Mines, at Page 557.
Last Chance No. 2, No. 21679, Book 11, Deeds of Mines, at Page 553.
Lowell Mining Claim, location notice in Book 7, Record of Mines, at Page 337.
Maine, No. 9933, Book 8, Deeds of Mines, at Page 510.
Mexican, No. 12306, Book 9, Deeds of Mines, at Page 541.
Moonlight, No. 14658, Book 11, Deeds of Mines, at Page 543.
Naumkeag, No. 5403, Book V, Deeds of Mines, at Page 17.
North Point Mining, location notice in Book 1, Transcribed Records of Pima County, Record of Mines, at Page 359.
Revenue, No. 12797, Book 11, Deeds of Mines, at Page 24.
Shorty, No. 7419, Book 8, Deeds of Mines, at Page 93.
Silver Thread, No. 16384, Book 11, Deeds of Mines, at Page 564.
Standard, No. 24325, Book 11, Deeds of Mines, at Page 547.
Tripple Ex, No. 9931, Book 8, Deeds of Mines, at Page 536.
Portion of the Mexican Grant known as and called San Juan de los Boguilles Y. Nogolas, on the San Pedro River, which is built the Quartz Mill of the Grand Central Mining Company.
Excepting and reserving only the tailings dump now under lease to the to which remains in the Grantor.
- NOTE:** Grantors appear to be strangers but may have obtained interest in deeds prior to patent.
- No Reservation.

19. **Quit Claim Mining Deed, Book 15, d/m, Page 306, dated 3/26/1903, recorded 3/26/1903.**

Grantor: E. B. Gage (No marital status)

Grantee: The Tombstone Consolidated Mines Company, LTD, an Arizona corporation

Conveys: All interest together with all the dips, spurs and angles, and all the metals, ores, gold and silver...

Covers: Those certain Mining Claims in the Tombstone Mining District:

Alkey, No. 14930, Book 12, Deeds of Mines, at Page 261.

Boss Mining, location notice in Book 2, Transcribed Records of Pima County, Record of Mines, at Page 131.

Brother Jonathan, No. 9932, Book 8, Deeds of Mines, at Page 530.

Central Mining Claim, location notice in Book 6, Transcribed Records of Pima County, Record of Mines, at Page 662.

Chance, No. 24443, Book 11, Deeds of Mines, at Page 550.

Cocopah Mining Claim, location notice, Book 3, Transcribed Records of Pima County, Records of Mines, at Page 547.

Contact, No. 12305, Book 9, Deeds of Mines, at Page 536.

Emerald, No. 9998, Book 8, Deeds of Mines, at Page 600.

Extacy, No. 7420, Book 8, Deeds of Mines, at Page 87.

Grand Central, No. 5332, Book 5, Deeds of Mines, at Page 24.

Grand Dipper, No. 9997, Book 8, Deeds of Mines, at Page 606.

Hidden Treasure, No. 25510, Book 11, Deeds of Mines, at Page 557.

Last Chance No. 2, No. 21679, Book 11, Deeds of Mines, at Page 553.

Lowell Mining Claim, location notice in Book 7, Records of Mines, at Page 337.

Maine, No. 9933, Book 8, Deeds of Mines, at Page 510.

Mexican, No. 12306, Book 9, Deeds of Mines, at Page 541.

Moonlight, No. 14658, Book 11, Deeds of Mines, at Page 543.

Naumkeag, No. 5403, Book V, Deeds of Mines, at Page 17.

North Point Mining Claim, location notice in Book I, Transcribed Records of Pima County, Records of Mines, at Page 359.

Revenue, No. 12797, Book 11, Deeds of Mines, at Page 24.

Shorty, No. 7419, Book 8, Deeds of Mines, at Page 93.

Silver Thread, No. 16384, Book 11, Deeds of Mines, at Page 564.

Standard, No. 24325, Book 11, Deeds of Mines, at Page 547.

Triple Ex, No. 9931, Book 8, Deeds of Mines, at Page 536.

That part or portion of the Mexican Grant of land known as and called San Juan de los Boquilles Y Nogeles, situated upon the San Pedro River, upon which is built and situated the Quartz Mill of the Grand Central Mining Company.

No Reservation.

24. **Quit Claim Mining Deed, Book 27 d/m, Page 335, dated 7/7/1914, recorded 7/7/1914.**
- Grantor:** A. L. Grow, Acting Trustee in Bankruptcy of the Estate of the Tombstone Consolidated Mines Company, LTD, a corporation, Bankrupt
- Grantee:** Walter Douglas
- Conveys:** Those certain Mining Claims in the Tombstone Mining Districts: All interest together with all the dips, spurs and angles, and all the metals, ores, gold and silver...
- Covers:** Alkey, Patent No. 14930, Book 12, Deeds of Mines, Page 261.
Banner, Patent No. 36238, Book 15, Deeds of Mines, Page 386.
Boss, Patent No. 35876, Book 14, Deeds of Mines, page 594.
Blue Monday, Patent No. 6661, Book 15, Deeds of Mines, Page 458.
Brother Jonathan, Patent No. 9932, Book 8, Deeds of Mines, Page 530.
Chance, Patent No. 24443, Book 11, Deeds of Mines, Page 550.
C.O.D., Patent No. 20949, Book 15, Deeds of Mines, Page 108.
Content, Patent No. 17386, Book 15, Deeds of Mines, Page 297.
Contact, Patent No. 12305, Book 9, Deeds of Mines, Page 536.
Contention, Patent No. 38126, Book 3, Transcribed Deeds of Mines, Page 394.
Cocopah, Patent No. 6278, Book 6, Deeds of Mines, Page 440.
Contentment, Patent No. 17387, Book 15, Deeds of Mines, page 300.
Defence, Patent No. 5504, Book 14, Deeds of Mines, Page 289.
East Side, Patent No. 5244, Book 14, Deeds of Mines, Page 272.
East Side No. 2, Patent No. 9785, Book 14, Deeds of Mines, Page 278.
Emerald, Patent No. 9998, Book 8, Deeds of Mines, Page 600.
Empire, Patent No. 14371, Book 11, Deeds of Mines, Page 76.
Extacy, Patent No. 7420, Book 8, Deeds of Mines, Page 87.
First South Extension of the Toughnut Lode, Patent No. 5308, Book 5, Deeds of Mines, Page 1.
Flora Morrison, Patent No. 9105, Book 8, Deeds of Mines, Page 177.
Gilded Age, Patent No. 9107, Book 9, Deeds of Mines, Page 34.
Good Enough, Patent No. 5111, Book 14, Deeds of Mines, Page 311.
Grand Central, Patent No. 5352, Book 5, Deeds of Mines, Page 24.
Grand Dipper, Patent No. 9997, Book 8, Deeds of Mines, Page 606.
Hard Up, Patent No. 11695, Book 27, Deeds of Mines, Page 278.
Herald, Patent No. 6655, Book 15, Deeds of Mines, Page 261.
Hidden Treasure, Patent No. 25510, Book 11, Deeds of Mines, Page 556.
Last Chance No. 2, Patent No. 21679, Book 11, Deeds of Mines, Page 553.
Lowell, Patent No. 24831, Book 12, Deeds of Mines, Page 615.
Lucky Cuss, Patent No. 5503, Book 14, Deeds of Mines, Page 295.
Maine, Patent No. 9933, Book 8, Deeds of Mines, Page 540.
Mayflower, Patent No. 24832, Book 15, Deeds of Mines, Page 360.
Mexican, Patent No. 12306, Book 9, Deeds of Mines, Page 541.
Moonlight, Patent No. 14658, Book 11, Deeds of Mines, Page 543.
Naumkeag, Patent No. 5403, Book 12, Deeds of Mines, Page 17.
New Year, Patent No. 6311, Book 12, Deeds of Mines, Page 260.
North Point, Patent No. 27531, Book 12, Deeds of Mines, Page 568.
North Extension of Sulphuret, Lot No. 71, notice of location recorded in Book 1, Transcribed Records of Mines, Page 415.
Owl's Last Hoot, Patent No. 22371, Book 27, Deeds of Mines, Page 297.
Owl's Nest, Patent No. 5502, Book 14, Deeds of Mines, Page 319.
Poor X, Patent No. 5095, Book 4, Deeds of Mines, Page 3.
Prompter, Patent No. 10499, Book 27, Deeds of Mines, Page 273.
Revenue, Patent No. 12797, Book 11, Deeds of Mines, Page 24.
San Pedro, Patent No. 6085, Book 27, Deeds of Mines, Page 290.
Shorty, Patent No. 7419, Book 8, Deeds of Mines, Page 93.
Silver Belt, Patent No. 36578, Book 15, Deeds of Mines, Page 382.
Silver Plume, Patent No. 6765, Book 9, Deeds of Mines, Page 497.
Silver Thread, Patent No. 16384, Book 11, Deeds of Mines, Page 564.
South Extension of Sulphuret described in Deed recorded in Book 15, Deeds of Mines, Page 94.
South Extension of Grand Central, Patent No. 7279, Book 7, Deeds of Mines, Page 100.
Standard, Patent No. 24325, Book 11, Deeds of Mines, Page 547.
Sulphuret, Patent No. 5131, Book 5, Deeds of Mines, Page 8.
Survey, Patent No. 5245, Book 14, Deeds of Mines, Page 304.
Survey, Patent No. 7544, Book 7, Deeds of Mines, Page 334.
Sydney, Patent No. 10049, Book 27, Deeds of Mines, Page 293.
Telephone, Patent No. 21569, Book 15, Deeds of Mines, Page 103.
Toughnut, Patent No. 4355, Book 14, Deeds of Mines, Page 263.
Tranquillity, Patent No. 5023, Book 3, Deeds of Mines, Page 565.
Tribute, Patent No. 5246, Book 14, Deeds of Mines, Page 325.

Triple EX, Patent No. 9931, Book 8, Deeds of Mines, Page 536.
Verde, Patent No. 18262, Book 12, Deeds of Mines, Page 265.
Vizina, Patent No. 5156, Book 27, Deeds of Mines, Page 299.
Way Up, Patent No. 5766, Book 5, Deeds of Mines, Page 396.
Wedge, Patent No. 10991, Book 14, Deeds of Mines, Page 258.
West Side, Patent No. 5249, Book 14, Deeds of Mines, Page 283.

One and fifteen-hundredths (1-15/100) acres of "ALTA" patented mine, Patent No. 7982, Book 7, Deeds of Mines, Page 405, fully described in Book 1, Miscellaneous Records, Page 475.

The Northwest portion of "SULPHURET" patented mine, in Book 11, Deeds of Mines, Page 40.

The Southwest portion of "TRANQUILLITY" patented mine, Book 11, Deeds of Mines, Page 40.

The aforesaid "EMPIRE" patented mine, being transferred subject to an unexpired lease of part of the surface ground thereof held by A. L. Grow, which lease by its terms expires June 1st, 1915.

Those certain unpatented lode mining claims situated in said district, county and state, particularly described as follows:

Apache Chief, Location Notice in Book 19, Records of Mines, Page 366.
Aunt Sally, Location Notice in Book 1, Records of Mines, Page 523, in Book 7, Transcribed Records of Mines, Page 47.
Big Comit, Location Notice in Book 5, Records of Mines, Page 472.
Bon Ton (also known as Addie"), Location Notice in Book 2, Records of Mines, Page 384, Amended Location Notice in Book 1, Transcribed Records of Mines, Page 209.
Buckskin, Location Notice in Book 29, Records of Mines, Page 179.
Buffalo, Location Notice in Book 32, Records of Mines, Page 254.
Cornell, Location Notice in Book 22, Records of Mines, Page 471.
Emerald South, Location Notice in Book 7, Records of Mines, Page 589.
Erie, Location Notice in Book 18, Records of Mines, Page 542.
Escondido, Location Notice in Book 9, Records of Mines, Page 205.
Florodora, Location Notice recorded in Book 15, Records of Mines, Page 562.
Fortuna, Location Notice recorded in Book 15, Records of Mines, Page 376.
General Grant, Location Notice recorded in Book 19, Records of Mines, Page 407.
Hawk Eye, Location Notice, Book 3, Transcribed Records of Mines, Page 437, and Amended Location Notice in Book 14, Records of Mines, Page 52.
Hawk Eye Little Wonder, Location Notice in Book 14, Records of Mines, Page 52.
Head Centre, Location Notice Book 1, Transcribed Records of Mines, Page 249, and Supplemental Location Notice Book 1, Transcribed Miscellaneous Records, Page 87.
Horn Silver, Location Notice recorded in Book 9, Records of Mines, Page 426.
Houghton, Location Notice in Book 22, Records of Mines, Page 470.
Illinois, Location Notice in Book 19, Records of Mines, Page 6.
Little Comet, Location Notice in Book 8, Records of Mines, Page 236.
Little Wonder, Location Notice in Book 3, Transcribed Records of Mines, Page 436, and Amended Location Notice Book 14, Records of Mines, Page 52.
McCann, Location Notice in Book 3, Transcribed Records of Mines, Page 763.
Michigan, Location Notice in Book 22, Records of Mines, Page 472.
Miners Dream, Location Notice in Book 11, Records of Mines, Page 237.
Narrow Gauge, Location Notice in Book 12, Records of Mines, Page 137.
Ninety Eight, Location Notice in Book 14, Records of Mines, Page 506.
Ninety Nine, Location Notice in Book 15, Records of Mines, Page 65.
Oregon, Location Notice in Book 14, Records of Mines, Page 753, and Amended Location Notice in Book 15, Records of Mines, Page 335.
Protection, Location Notice in Book 14, Records of Mines, Page 528.
San Rafael, Location Notice in Book 3, Transcribed Records of Mines, Page 252.
Silver Brick, Location Notice in Book 11, Records of Mines, Page 390.
Silver Chief, Location Notice in Book 14, Records of Mines, Page 590.
Southern Belle, Mineral Survey No. 815, Lot No. 109, Location Notice in Book 1, Transcribed REcords of Mines, Page 275.
Yellow Jacket, Location Notice in Book 1, Transcribed Records of Mines, Page 248, Supplemental Location Notice in Book 1, Transcribed Miscellaneous Records, Page 86.

Together with all dips, spurs and angles, and also all the metals, ores, gold and silver bearing quartz, rock and earth therein, and all the rights, privileges and franchises thereto.

Those certain lots in the city of Tombstone, County of Cochise, State of Arizona.

Lots 15, 17, 19, 20, 21, 22, and 40 feet S.E. end of 23, Block 5.

Lots part of 1 to 10 inclusive, Block 5 1/2.

Lots 5, 6, 13 to 24, inclusive, Block 6.

Lots 1, 5, 6, 11 to 21 inclusive, Block 7.

Lots 1 to 24 inclusive, Block 8.

Lots 1 to 24 inclusive, Block 9.

Lots 1 to 5 inclusive, 8 to 24 inclusive, Block 10.

Lots 6 to 24, inclusive, Block 11.

Lots 9 to 10, Block 18.

Lots 17 and 18, Block 21.

Lots part of 15 and 16 to 22, inclusive, Block 23.

Lots 2 to 10 inclusive, 14 to 23 inclusive, Block 24.

Lots 1 to 4 inclusive, 8, part of 9 to 11, all of 12 to 24 inclusive, Block 25.

Lots 3, 4 part 11, all of 12 and 20, Block 37.

Lots 1, 2, 5 to 20 inclusive, Block 30.

Lots 1 to 8 inclusive, part of 9, 11, 12; all of 23 and 24, Block 39.

Lots 17 and 18, Block 48.

Lots 22, 23 and 24, Block 49.

Lots 5 to 9 inclusive, 13 to 18 inclusive, Block 50.

Lots 15 and 16; 5 to 14 inclusive, 19 and 20, Block 51.

Lots part 1, 3 and 4; all 5, 6, 12, 13 and 14, Block 64.

Lots 4 to 24 inclusive, Block 65.

Lots 1 to 10 inclusive, Block S.

Lots 1, 4 to 22 inclusive, Block D.

Lots 1 to 6 inclusive, Block E.

Lots 1 to 4 inclusive, Block F.

Lots 1 to 10 inclusive, Block G.

Lots 14 and 15, Block O.

Lots part of 3, 4, 5, and 6; all 9 and 10; part 11 and 12; all 13 and 14, Block P.

Lots 1 to 6, 16 to 24, inclusive, Block R.

Lots 1 to 10 inclusive, Block T.

Also that certain lot, piece or parcel of land described in Book 15, Deeds of Mines, Page 306.

That portion of the Mexican grant of land known as San Juan de Las Boquillas y Nogalos on the San Pedro River in said County and Territory upon which is built and situated the quartz mill of the Grand Central Mining Company with a frontage of 40 rods on said river on either side, northerly and southerly of said quartz mill, and running easterly from in a river to the eastern boundary of said grant, that is 80 rods frontage on said river, and running with the same width easterly to the eastern boundary line of said grant, with the said quartz mill in its entire eastern and western line.

Together with all improvement, Tenements, hereditaments, and appurtenances...All mining and milling equipment, boilers, engines...
No Reservation.

Page 303

PATENT & PLAT

GENERAL LAND OFFICE

MINERAL CERTIFICATE

367

No. 27531

No. 442

THE UNITED STATES OF AMERICA,

To all to whom these Presents shall come, Greeting:

WHEREAS, In pursuance of the provisions of the Revised Statutes of the United States, Chapter Six, Title Thirty-two, and legislation supplemental thereto, there have been deposited in the GENERAL LAND OFFICE of the United States the Plat and Field Notes of survey and the Certificate, No. 442, of the Register of the Land Office at Tucson, in the Territory of Arizona, accompanied by other evidence, whereby it appears that E. W. Leach and The Grand

Central Mining Company

did, on the twenty-eighth day of December, A. D. 1887, duly enter and pay for that certain mining claim or premises, known as the North Point lode mining

claim

designated by the Surveyer General as Lot No. 193, embracing a portion of the unsurveyed public domain

in the Tombstone Mining District, in the County of Cochise and Territory of Arizona, in the District of Lands subject to sale at Tucson

and bounded, described, and platted as follows, with magnetic variation eleven degrees and forty-three minutes east.

BEGINNING at initial monument a post four inches square marked S. M. North Point M. C. No. 1, on north side of a post marked E. M. C. No. 1, in mound of earth and stone, from which U. S. Mineral monument No. 1, bears south thirty six degrees and thirty-seven minutes west three

thousand four hundred and fifty one feet distant; the corner common to sections one and two on north boundary of township twenty and of range twenty-two east, Sida and Salt River meridian, bears north five degrees and forty one minutes west eight thousand and forty five feet distant, and discovery shaft bears north seventy degrees east seventeen feet distant.

Thence, first course, north fifty degrees and forty one minutes west two hundred and eighty six feet to a post marked N. P. M. C. No. 2.

Thence, second course, north twenty two degrees and thirty seven minutes east eight hundred and ninety four feet intersect west side line of lot No. 82, the Hocopak lode claim, one thousand three hundred and twenty five feet intersect north end line of said lot No. 82 at south sixty five degrees and fifty minutes east three hundred and sixty two and one tenth feet from the north west corner of claim, one thousand four hundred and three feet to a post marked N. P. M. C. No. 3.

Thence, third course, south fifty degrees and forty one minutes east three hundred feet to a post marked N. P. M. C. No. 4; six hundred feet to a post marked N. P. M. C. No. 5.

Thence, fourth course, south twenty two degrees and fifty four minutes west three hundred and thirty two feet intersect east side line of said lot No. 82 at south sixteen degrees and twenty five minutes east five hundred and thirty four feet from the north east corner of said claim, one thousand and fifty three and two tenths feet intersect west side line of said lot No. 82, one thousand three hundred and seventy three feet to a post marked N. P. M. C. No. 6.

Thence, fifth course, north fifty five degrees and fifty six minutes west three hundred feet to said initial monument, the place of beginning of said

nothing and
before describ
portion of sa
cultured depth
lot No. 193 apt
Point vein
acres and

NOW

and

and to his
before describ

veins, lodes

said grante

ledges in th

premises

portions th

so continu

provided for

or possess

TO

tenances

ita

condition

Fi

vein, lod

dip be fo

such oth

S

agricult

as may

lands

may p

sary m

STATE

allixe

Compared & mpc & l. of

369
excepting and excluding from these presents all that portion of the ground, herein before described, embraced in said mining claim on lot No. 192 and also all that portion of said North Point vein or lode and of all veins, lodes and ledges throughout their entire depth, the tops or apexes of which lie inside of such excluded ground; said lot No. 193 extending one thousand four hundred feet in length along said North Point vein or lode, the granted premises in said lot containing nine acres and fifty six hundredths of an acre of land, more or less.

NOW KNOW YE, That there is therefore hereby GRANTED by the UNITED STATES unto the said C. H. Leach and The Grand Central Mining Company

and to his heirs and its successors and assigns, the said mining premises herein before described, and not expressly excepted from these presents, and all that portion of the said North Point vein, lode, or ledge, and of all other

veins, lodes, and ledges, throughout their entire depth, the tops or apexes of which lie inside of the surface boundary lines of said granted premises in said Lot No. 193, extended downward vertically, although such veins, lodes, or ledges in their downward course may so far depart from a perpendicular as to extend outside the vertical side lines of said premises: Provided, That the right of possession to such outside parts of said veins, lodes, or ledges shall be confined to such portions thereof as lie between vertical planes drawn downward through the end lines of said Lot No. 193

so continued in their own direction that such planes will intersect such exterior parts of said veins, lodes, or ledges: And provided further, That nothing herein contained shall authorize the grantee herein to enter upon the surface of a claim owned or possessed by another:

TO HAVE AND TO HOLD said mining premises, together with all the rights, privileges, immunities, and appurtenances of whatsoever nature thereunto belonging unto the said grantee above named, and to his heirs and its successors and assigns forever; subject nevertheless to the above-mentioned and to the following conditions and stipulations:

First, That the premises hereby granted, with the exception of the surface, may be entered by the proprietor of any other vein, lode, or ledge, the top or apex of which lies outside of the boundary of said granted premises, should the same in its dip be found to penetrate, intersect, or extend into said premises, for the purpose of extracting and removing the ore from such other vein, lode, or ledge.

Second, That the premises hereby granted shall be held subject to any vested and accrued water rights for mining, agricultural, manufacturing, or other purposes, and rights to ditches and reservoirs used in connection with such water rights as may be recognized and acknowledged by the local laws, customs, and decisions of courts. And there is reserved from the lands hereby granted, a right of way thereon for ditches or canals constructed by the authority of the United States.

Third, That in the absence of necessary legislation by Congress, the Legislature of Arizona may provide rules for working the mining claim or premises hereby granted, involving easements, drainage, and other necessary means to its complete development.

IN TESTIMONY WHEREOF I, Grover Cleveland, PRESIDENT OF THE UNITED STATES OF AMERICA, have caused these letters to be made PATENT, and the SEAL OF THE GENERAL LAND OFFICE to be hereunto affixed.

GIVEN under my hand at the City of Washington the twenty ninth day of October, in the year of our Lord one thousand eight hundred and ninety four, and of the INDEPENDENCE OF THE UNITED STATES the one hundred and twenty first.

By THE PRESIDENT

By

Grover Cleveland
A. F. Pugh
L. O. C. Lamm
Secretary.
Recorder of the General Land Office.



Compared 2 mts & L. G.

NOA74 STAR
M.S. # 3744

Mineral Survey No. 3744

Lot No.
ARIZONA

Land District.

PLAT

OF THE CLAIM OF
K. A. BROWN

KNOWN AS THE

KIT CARSON, EVENING STAR, NORTH STAR, BUFFALO,
GOLD REEDS, and BALD EAGLE LODES

IN Tombstone COUNTY, DISTRICT OF ARIZONA

Containing an area of 400 Acres in the South.

Location 13° 35' to 14° 20' N. E.
STAKED February 21 - March 1, 1891 BY
John A. Rockefeller

U.S. Deputy Mineral Surveyor

The Original Field Notes of the Survey of the Mining Claims of
K. A. Brown

known as the

KIT CARSON, EVENING STAR, NORTH STAR, BUFFALO,
GOLD REEDS, and BALD EAGLE LODES

from which this plat has been made under my direction,
have been examined and approved and are on file in this Office,
and I hereby certify that they furnish such an accurate descrip-
tion of said Mining Claims as will, if incorporated into a patent,
serve fully to identify the premises, and that such reference is
made therein to natural objects or permanent monuments as
will perpetuate and fix the locus thereof.
I further certify that the Five Hundred Dollars worth of labor has
been expended or improvements made upon said Mining Claims
by claimant or his grantors and that
said improvements consist of 9 shafts and 2 drifts,
total value \$3306.

that the location of said improvements is correctly shown
upon this plat, and that no portion of said labor or improve-
ments has been included in the estimate of expenditures
upon any other claim.
I further certify that this is a correct plat of said Mining
Claims made in conformity with said original field notes of the
survey thereof, and the same is hereby approved.

U.S. Surveyor General's Office.

Phoenix, Arizona.

4 p. m. 21, 1891

ARIZONA.

(12)

Frank R. Smith

U.S. Surveyor General for

Phoenix, Arizona.

4 p. m. 21, 1891

ARIZONA.

T. 20 S.
R. 21 E. R. 22 E.

SEC. 25
UNDER

SEC. 30

RAD CROW LODGE

BALD EAGLE

NORTH STAR

EVENING STAR

MORNING STAR LODGE

BLACK CANYON LODGE

KIT CARSON

SEC. 36
UNDER

SEC. 31

N. W. 14

Amount deposited \$75.00
Cost of O.W. & S. \$52.50
Unearned Am't. \$12.50

Patent No. 579406
Serial No. 51667