



CONTACT INFORMATION
Mining Records Curator
Arizona Geological Survey
416 W. Congress St., Suite 100
Tucson, Arizona 85701
602-771-1601
<http://www.azgs.az.gov>
inquiries@azgs.az.gov

The following file is part of the JABA, Inc. Tombstone Mining Records

ACCESS STATEMENT

These digitized collections are accessible for purposes of education and research. We have indicated what we know about copyright and rights of privacy, publicity, or trademark. Due to the nature of archival collections, we are not always able to identify this information. We are eager to hear from any rights owners, so that we may obtain accurate information. Upon request, we will remove material from public view while we address a rights issue.

CONSTRAINTS STATEMENT

The Arizona Geological Survey does not claim to control all rights for all materials in its collection. These rights include, but are not limited to: copyright, privacy rights, and cultural protection rights. The User hereby assumes all responsibility for obtaining any rights to use the material in excess of "fair use."

The Survey makes no intellectual property claims to the products created by individual authors in the manuscript collections, except when the author deeded those rights to the Survey or when those authors were employed by the State of Arizona and created intellectual products as a function of their official duties. The Survey does maintain property rights to the physical and digital representations of the works.

QUALITY STATEMENT

The Arizona Geological Survey is not responsible for the accuracy of the records, information, or opinions that may be contained in the files. The Survey collects, catalogs, and archives data on mineral properties regardless of its views of the veracity or accuracy of those data.

Volume 7 ; Book 29

0110

TOMBSTONE

Mining District
Cochise County, AZ

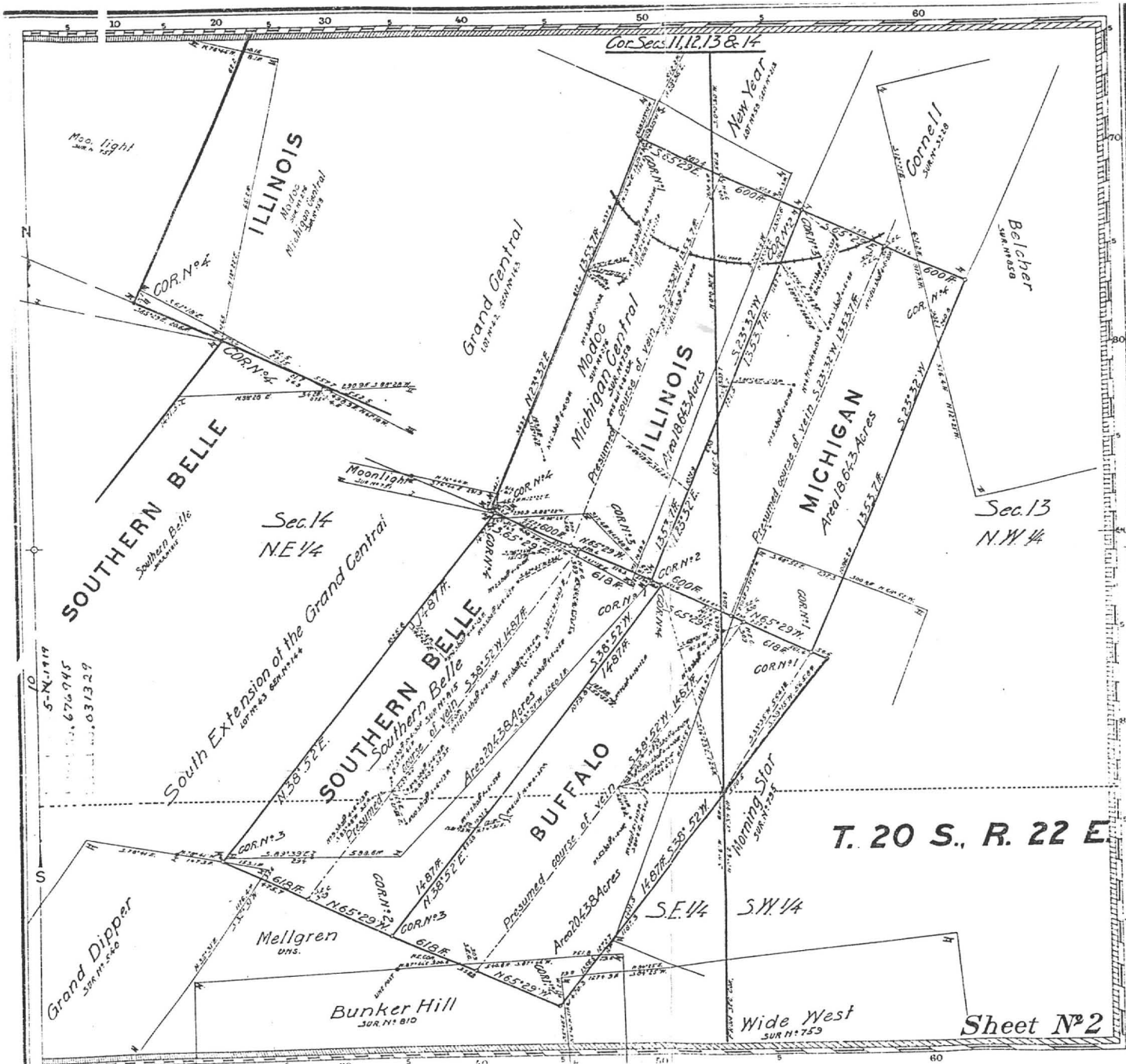
Santa Fe Mining, Inc.

Title Work

Patented Claims I-~~R~~N

Illinois
MS 3228

[illegible][illegible]



Claim Located

19

Mineral Survey No. **3228**

Lot No.

Land District.

PLAT OF THE CLAIM OF

KNOWN AS THE

IN **MINING DISTRICT,**
COUNTY.

Containing an Area of **300** Acres.
Scale of **300** Feet to the inch.

SURVEYED **19** BY

U.S. Deputy Mineral Surveyor,

The Original Field Notes of the Survey of the Mining Claim of
known as the

from which this plat has been made under my direction,
have been examined and approved, and are on file in this Office,
and I hereby certify that they furnish such an accurate description
of said Mining Claim as will, if incorporated into a patent,
serve fully to identify the premises, and that such reference is
made therein to natural objects or permanent monuments as
will perpetuate and fix the locus thereof.
I further certify that Five Hundred Dollars worth of labor has
been expended or improvements made upon said Mining Claim
by claimant or grantors and that
said improvements consist of

that the location of said improvements is correctly shown
upon this plat, and that no portion of said labor or improve-
ments has been included in the estimate of expenditures
upon any other claim.
And I further certify that this is a correct plat of said Mining
Claim made in conformity with said original field notes of the
survey thereof, and the same is hereby approved.

U.S. Surveyor General's Office.

U.S. Surveyor General for

Sheet No. 2

DATE: 05/03/87
LATEST ACTIVITY: 1
REPORT: PS1220-12

CENTRALLY VALUED PROPERTIES SYSTEM

TOTAL REPORT
TAXPAYER P.

OPERATING LAND BY TAXPAYER

TAXPAYER NUMBER	COUNTY AREA	PARCEL NUM	LINE	LEGAL DESCRIPTION
CLASS-NUM	ALPHA NUMBER CODE	BK NP PARC	NO	

66-991	02	0100	109 25 022C	171.23	41,951	01	20S 22E PATENTED MINING CLAIMS-TOMBSTONE DISTRICT; IN SE
TOMBSTONE DEVELOPMENT CO.							
LAVERNE BAXTER							
02 CTIONS 11,12,13,14; PORTION OF CONTENTION 13.76AC, PORTION							
03 OF CINCINNATI 8.55AC; PORTION OF FLORA MORRISON 9.56AC;							
04 GRAND CENTRAL 20.22AC, S. EXT. GRAND CENTRAL 18.68AC, PORTI							
05 ON OF HEAD CENTER-YELLOW JACKET 5.57AC; PORTION OF HOUGHTON							
06 13.33AC, ILLINOIS 20AC, PORTION OF MAYFLOWER 12.55AC, MOONLI							
07 GHT 6.65AC; NAUMKEAG 8.16AC; NEW YEAR 18.07AC, SOUTHERN BELLE							
08 20AC, PORTION OF SULPHURET .96AC, SYDNEY 13.86AC; TOTAL 171.							
09 23AC							

66-991	02	0100	999 10 100	.00	000	01	ORE BODY VALUE 0 FOR 1985
AREA TOTAL		2 PARCELS		171.23	41,951		

66-991	02	0160	109 25 021C	95.73	23,454	01	20S 22E PATENTED MINING CLAIMS-TOMBSTONE DISTRICT; IN
AS ABOVE							
02 SECTIONS 11 AND 12; CONTENT 2.92AC; CONTENTMENT 7.71AC, POR							
03 TION OF CONTENTION 6.90AC, PORTION OF CINCINNATI 15.94AC,							
04 PORTION OF FLORA MORRISON 5.55AC, PORTION OF HEAD CENTER-YE							
05 LLOW JACKET 5.17AC, PORTION OF HOUGHTON 7.22AC, PORTION OF							
06 MAYFLOWER 2.39AC, NORTH POINT 9.56AC, PROTECTION .44AC, PORT							
07 ION OF SULPHURET 18.17AC, TRANQUILITY 18.76AC; TOTAL 95.73							
08 AC							

66-991	02	0160	999 10 160	.00	000	01	ORE BODY VALUE 0 FOR 1985
AREA TOTAL		2 PARCELS		95.73	23,454		
COUNTY TOTAL		4 PARCELS *		266.96	65,405		
TAXPAYER TOTAL		4 PARCELS		266.96	65,405		

* 2 PARCELS IN AREA CODE 0100 ARE FOR THE ORE
BODY VALUE, WHICH IS "0" FOR 1985. THAT IS THE REASON FOR
4 PARCELS BEING SHOWN, PER ASSESSOR'S OFFICE

171.23 AC.
95.73 AC.
266.96 ACES

PHOENIX DATA PROCESSING

TOTAL REPORT PAGE 24
TAXPAYER PAGE 1

24. **Quit Claim Mining Deed, Book 27 d/m, Page 335, dated 7/7/1914, recorded 7/7/1914.**
- Grantor:** A. L. Crow, Acting Trustee in Bankruptcy of the Estate of the Tombstone Consolidated Mines Company, LTD, a corporation, Bankrupt
- Grantee:** Walter Douglas
- Conveys:** Those certain Mining Claims in the Tombstone Mining Districts: All interest together with all the dips, spurs and angles, and all the metals, ores, gold and silver...
- Covers:** Alkey, Patent No. 14930, Book 12, Deeds of Mines, Page 261.
Banner, Patent No. 36238, Book 15, Deeds of Mines, Page 386.
Boss, Patent No. 35876, Book 14, Deeds of Mines, page 594.
Blue Monday, Patent No. 6661, Book 15, Deeds of Mines, Page 458.
Brother Jonathan, Patent No. 9932, Book 8, Deeds of Mines, Page 530.
Chance, Patent No. 24443, Book 11, Deeds of Mines, Page 550.
C.O.D., Patent No. 20949, Book 15, Deeds of Mines, Page 108.
Content, Patent No. 17386, Book 15, Deeds of Mines, Page 297.
Contact, Patent No. 12305, Book 9, Deeds of Mines, Page 536.
Contention, Patent No. 38126, Book 3, Transcribed Deeds of Mines, Page 394.
Cocopah, Patent No. 6278, Book 6, Deeds of Mines, Page 440.
Contentment, Patent No. 17387, Book 15, Deeds of Mines, page 300.
Defence, Patent No. 5504, Book 14, Deeds of Mines, Page 289.
East Side, Patent No. 5244, Book 14, Deeds of Mines, Page 272.
East Side No. 2, Patent No. 9785, Book 14, Deeds of Mines, Page 278.
Emerald, Patent No. 9998, Book 8, Deeds of Mines, Page 600.
Empire, Patent No. 14371, Book 11, Deeds of Mines, Page 76.
Extacy, Patent No. 7420, Book 8, Deeds of Mines, Page 87.
First South Extension of the Toughnut Lode, Patent No. 5308, Book 5, Deeds of Mines, Page 1.
Flora Morrison, Patent No. 9105, Book 8, Deeds of Mines, Page 177.
Gilded Age, Patent No. 9107, Book 9, Deeds of Mines, Page 34.
Good Enough, Patent No. 5111, Book 14, Deeds of Mines, Page 311.
Grand Central, Patent No. 5352, Book 5, Deeds of Mines, Page 24.
Grand Dipper, Patent No. 9997, Book 8, Deeds of Mines, Page 606.
Hard Up, Patent No. 11695, Book 27, Deeds of Mines, Page 278.
Herald, Patent No. 6655, Book 15, Deeds of Mines, Page 261.
Hidden Treasure, Patent No. 25510, Book 11, Deeds of Mines, Page 556.
Last Chance No. 2, Patent No. 21679, Book 11, Deeds of Mines, Page 553.
Lowell, Patent No. 24831, Book 12, Deeds of Mines, Page 615.
Lucky Cuss, Patent No. 5503, Book 14, Deeds of Mines, Page 295.
Maine, Patent No. 9933, Book 8, Deeds of Mines, Page 540.
Mayflower, Patent No. 24832, Book 15, Deeds of Mines, Page 360.
Mexican, Patent No. 12306, Book 9, Deeds of Mines, Page 541.
Moonlight, Patent No. 14658, Book 11, Deeds of Mines, Page 543.
Naumkeag, Patent No. 5403, Book 12, Deeds of Mines, Page 17.
New Year, Patent No. 6311, Book 12, Deeds of Mines, Page 260.
North Point, Patent No. 27531, Book 12, Deeds of Mines, Page 568.
North Extension of Sulphuret, Lot No. 71, notice of location recorded in Book 1, Transcribed Records of Mines, Page 415.
Owl's Last Hoot, Patent No. 22371, Book 27, Deeds of Mines, Page 297.
Owl's Nest, Patent No. 5502, Book 14, Deeds of Mines, Page 319.
Poor X, Patent No. 5095, Book 4, Deeds of Mines, Page 3.
Prompter, Patent No. 10499, Book 27, Deeds of Mines, Page 273.
Revenue, Patent No. 12797, Book 11, Deeds of Mines, Page 24.
San Pedro, Patent No. 6085, Book 27, Deeds of Mines, Page 290.
Shorty, Patent No. 7419, Book 8, Deeds of Mines, Page 93.
Silver Belt, Patent No. 36578, Book 15, Deeds of Mines, Page 382.
Silver Plume, Patent No. 6765, Book 9, Deeds of Mines, Page 497.
Silver Thread, Patent No. 16384, Book 11, Deeds of Mines, Page 564.
South Extension of Sulphuret described in Deed recorded in Book 15, Deeds of Mines, Page 94.
South Extension of Grand Central, Patent No. 7279, Book 7, Deeds of Mines, Page 100.
Standard, Patent No. 24325, Book 11, Deeds of Mines, Page 547.
Sulphuret, Patent No. 5131, Book 5, Deeds of Mines, Page 8.
Survey, Patent No. 5245, Book 14, Deeds of Mines, Page 304.
Survey, Patent No. 7544, Book 7, Deeds of Mines, Page 334.
Sydney, Patent No. 10049, Book 27, Deeds of Mines, Page 293.
Telephone, Patent No. 21569, Book 15, Deeds of Mines, Page 103.
Toughnut, Patent No. 4355, Book 14, Deeds of Mines, Page 263.
Tranquillity, Patent No. 5023, Book 3, Deeds of Mines, Page 565.
Tribute, Patent No. 5246, Book 14, Deeds of Mines, Page 325.

Triple EX, Patent No. 9931, Book 8, Deeds of Mines, Page 536.
Verde, Patent No. 18262, Book 12, Deeds of Mines, Page 265.
Vizina, Patent No. 5156, Book 27, Deeds of Mines, Page 299.
Way Up, Patent No. 5766, Book 5, Deeds of Mines, Page 396.
Wedge, Patent No. 10991, Book 14, Deeds of Mines, Page 258.
West Side, Patent No. 5249, Book 14, Deeds of Mines, Page 283.

One and fifteen-hundredths (1-15/100) acres of "ALTA" patented mine, Patent No. 7982, Book 7, Deeds of Mines, Page 405, fully described in Book 1, Miscellaneous Records, Page 475.

The Northwest portion of "SULPHURET" patented mine, in Book 11, Deeds of Mines, Page 40.

The Southwest portion of "TRANQUILLITY" patented mine, Book 11, Deeds of Mines, Page 40.

The aforesaid "EMPIRE" patented mine, being transferred subject to an unexpired lease of part of the surface ground thereof held by A. L. Grow, which lease by its terms expires June 1st, 1915.

Those certain unpatented lode mining claims situated in said district, county and state, particularly described as follows:

Apache Chief, Location Notice in Book 19, Records of Mines, Page 366.
Aunt Sally, Location Notice in Book 1, Records of Mines, Page 523, in Book 7, Transcribed Records of Mines, Page 47.

Big Comit, Location Notice in Book 5, Records of Mines, Page 472.

Bon Ton (also known as Addie), Location Notice in Book 2, Records of Mines, Page 384, Amended Location Notice in Book 1, Transcribed Records of Mines, Page 209.

Buckskin, Location Notice in Book 29, Records of Mines, Page 179.

Buffalo, Location Notice in Book 32, Records of Mines, Page 254.

Cornell, Location Notice in Book 22, Records of Mines, Page 471.

Emerald South, Location Notice in Book 7, Records of Mines, Page 589.

Erie, Location Notice in Book 18, Records of Mines, Page 542.

Escondido, Location Notice in Book 9, Records of Mines, Page 205.

Florodora, Location Notice recorded in Book 15, Records of Mines, Page 562.

Fortuna, Location Notice recorded in Book 15, Records of Mines, Page 376.

General Grant, Location Notice recorded in Book 19, Records of Mines, Page 407.

Hawk Eye, Location Notice, Book 3, Transcribed Records of Mines, Page 437, and Amended Location Notice in Book 14, Records of Mines, Page 52.

Hawk Eye Little Wonder, Location Notice in Book 14, Records of Mines, Page 52.

Head Centre, Location Notice Book 1, Transcribed Records of Mines, Page 249, and Supplemental Location Notice Book 1, Transcribed Miscellaneous Records, Page 87.

Horn Silver, Location Notice recorded in Book 9, Records of Mines, Page 426.

Houghton, Location Notice in Book 22, Records of Mines, Page 470.

Illinois, Location Notice in Book 19, Records of Mines, Page 6.

Little Comet, Location Notice in Book 8, Records of Mines, Page 236.

Little Wonder, Location Notice in Book 3, Transcribed Records of Mines, Page 436, and Amended Location Notice Book 14, Records of Mines, Page 52.

McCann, Location Notice in Book 3, Transcribed Records of Mines, Page 763.

Michigan, Location Notice in Book 22, Records of Mines, Page 472.

Miners Dream, Location Notice in Book 11, Records of Mines, Page 237.

Narrow Gauge, Location Notice in Book 12, Records of Mines, Page 137.

Ninety Eight, Location Notice in Book 14, Records of Mines, Page 506.

Ninety Nine, Location Notice in Book 15, Records of Mines, Page 65.

Oregon, Location Notice in Book 14, Records of Mines, Page 753, and Amended Location Notice in Book 15, Records of Mines, Page 335.

Protection, Location Notice in Book 14, Records of Mines, Page 528.

San Rafael, Location Notice in Book 3, Transcribed Records of Mines, Page 252.

Silver Brick, Location Notice in Book 11, Records of Mines, Page 390.

Silver Chief, Location Notice in Book 14, Records of Mines, Page 590.

Southern Belle, Mineral Survey No. 815, Lot No. 109, Location Notice in Book 1, Transcribed Records of Mines, Page 275.

Yellow Jacket, Location Notice in Book 1, Transcribed Records of Mines, Page 248, Supplemental Location Notice in Book 1, Transcribed Miscellaneous Records, Page 86.

Together with all dips, spurs and angles, and also all the metals, ores, gold and silver bearing quartz, rock and earth therein, and all the rights, privileges and franchises thereto.

Those certain lots in the city of Tombstone, County of Cochise, State of Arizona.

Lots 15, 17, 19, 20, 21, 22, and 40 feet S.E. end of 23, Block 5.

Lots part of 1 to 10 inclusive, Block 5 1/2.

Lots 5, 6, 13 to 24, inclusive, Block 6.

Lots 1, 5, 6, 11 to 21 inclusive, Block 7.

Lots 1 to 24 inclusive, Block 8.

Lots 1 to 24 inclusive, Block 9.

Lots 1 to 5 inclusive, 8 to 24 inclusive, Block 10.

Lots 6 to 24, inclusive, Block 11.

Lots 9 to 10, Block 18.

Lots 17 and 18, Block 21.

Lots part of 15 and 16 to 22, inclusive, Block 23.

Lots 2 to 10 inclusive, 14 to 23 inclusive, Block 24.

Lots 1 to 4 inclusive, 8, part of 9 to 11, all of 12 to 24 inclusive, Block 25.

Lots 3, 4 part 11, all of 12 and 20, Block 37.

Lots 1, 2, 5 to 20 inclusive, Block 30.

Lots 1 to 8 inclusive, part of 9, 11, 12; all of 23 and 24, Block 39.

Lots 17 and 18, Block 48.

Lots 22, 23 and 24, Block 49.

Lots 5 to 9 inclusive, 13 to 18 inclusive, Block 50.

Lots 15 and 16; 5 to 14 inclusive, 19 and 20, Block 51.

Lots part 1, 3 and 4; all 5, 6, 12, 13 and 14, Block 64.

Lots 4 to 24 inclusive, Block 65.

Lots 1 to 10 inclusive, Block S.

Lots 1, 4 to 22 inclusive, Block D.

Lots 1 to 6 inclusive, Block E.

Lots 1 to 4 inclusive, Block F.

Lots 1 to 10 inclusive, Block G.

Lots 14 and 15, Block O.

Lots part of 3, 4, 5, and 6; all 9 and 10; part 11 and 12; all 13 and 14, Block P.

Lots 1 to 6, 16 to 24, inclusive, Block R.

Lots 1 to 10 inclusive, Block T.

Also that certain lot, piece or parcel of land described in Book 15, Deeds of Mines, Page 306.

That portion of the Mexican grant of land known as San Juan de Las Boquillas y Nogalos on the San Pedro River in said County and Territory upon which is built and situated the quartz mill of the Grand Central Mining Company with a frontage of 40 rods on said river on either side, northerly and southerly of said quartz mill, and running easterly from in a river to the eastern boundary of said grant, that is 80 rods frontage on said river, and running with the same width easterly to the eastern boundary line of said grant, with the said quartz mill in its entire eastern and western line.

Together with all improvement, Tenements, hereditaments, and appurtenances...All mining and milling equipment, boilers, engines...
No Reservation.

Page 223

INDEPENDENCE
M.S. # 278

27

Surrey No. 278.
PLAT
of the
Independence

MINING CLAIM,

Situated in Tombstone Mining District,
Cachise County,
and in Sec. _____, T. _____, R. _____, Gila
and Salt River Meridian,
ARIZONA TERRITORY.

Claimed by Ben Rinehart & D.C. Field

Surveyed by L. J. Gird, U.S.D.S.
Sept. 24, 1887.

Containing an area of 14.85 Acres.

Scale, 200 feet to an inch.

Variation 11° 53' East.

The original Field Notes of the Survey of the
Independence Mining Claim,
from which this plat has been made, have been exam-
ined and approved, and are on file in this office; and I
hereby certify that they furnish such an accurate de-
scription of said Mining Claim, as will, if incorpor-
ated into a patent, serve fully to identify the premises;
and that such reference is made therein to natural ob-
jects and permanent monuments as will perpetuate and
fix the locus thereof.

I further certify that the value of the labor and
improvements placed thereon by the applicant or ~~applicants~~
grantor is not less than Five Hundred Dollars, and
that said improvements consist of

Shaft No. 1	5x6 ft	20 ft deep
"	2 5x7	28 "
"	3 4x6	10 "

as appears by the report of the Deputy Surveyor and
the testimony of two disinterested witnesses.

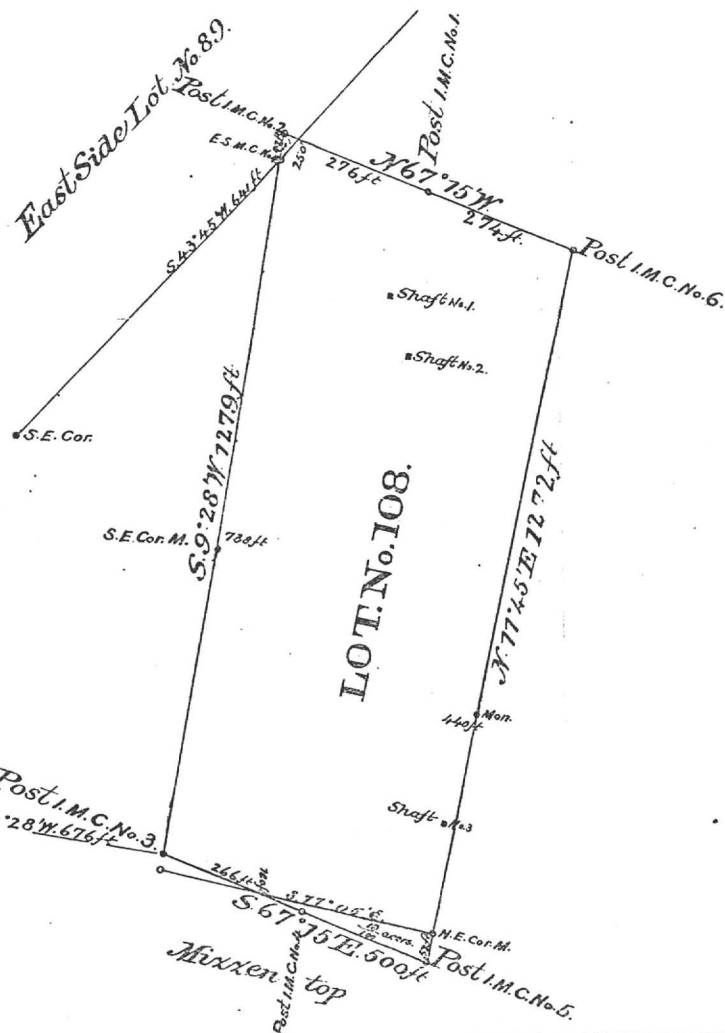
And I further certify that this is a correct Plat of
said Mining Claim, made in conformity with said
original field notes of the survey thereof.

John Masson

U. S. Surveyor-General for Arizona.

U. S. Surveyor-General's Office,
Tucson, Arizona Territory,

October 24, 1887.



PATENT & PLAT

THE UNITED STATES OF AMERICA.

To all to whom these presents shall come, Greeting:

WHEREAS, in pursuance of the provisions of the Revised Statutes of the United States, Chapter Six, Title Thirty-two, there have been deposited in the General Land Office of the United States the Plat and Field Notes of survey of

the
claim of John B. Richards, David C. Field
and Benjamin Rinehart upon the

Independence Lode

accompanied by the Certificate of the Register of the Land Office at Tucson, in
the Territory of Arizona, whereby it appears that, in pursuance of the said Revised Statutes
of the United States, the said

John B. Richards, David C. Field
and Benjamin Rinehart

did, on the twenty third day of October, A. D. 1882, enter and pay for
said mining claim or premises, being Mineral Entry No. 1086, in the series of said Office, designated by the Surveyor
General as Lot No. 108, embracing a portion of the unsur-
veyed public domain

in the Tombstone Mining District in the County of Cochise and
Territory of Arizona, in the District of Lands subject to sale
at Tucson, containing fourteen and eighty
five hundredths (1485) acres of Land, more or
less.


and, according to the returns on file in the General Land Office, bounded, described, and platted as follows, with magnetic
variation at eleven (11) degrees fifty three (53) minutes East, to wit:

Beginning at the Northwest Corner of the
Claim, a Post four (4) inches square, in
the ground of stones, marked J. B. C. No. 2, the
same being the Southwest Corner of Lot No.
120, made for the claim of Philip Corbin
upon the Hard Up Lode, and the Northwest Cor-
ner of the Melfai Lode; Thence, South nine

(9) degree twenty eight (28) minutes West forty two (42) feet to a post, in mound of stones, marked E. S. M. Co. No. 4, situate on Southeastern boundary of Lot No. 89, patented to the Tombstone Mill and Mining Company with its claim upon the East Side Lode, from which the Southeast corner of said Lot No. 89, bears South forty three (43) degrees forty five (45) minutes West at the distance of six hundred and forty one (641) feet; two hundred (200) feet to a point from which Shaft No. 1, bears South eighty (80) degrees thirty two (32) minutes East at the distance of two hundred and thirty (230) feet; three hundred (300) feet to a point from which Shaft No. 2 bears South eighty (80) degrees thirty two (32) minutes East at the distance of two hundred and seventy seven (277) feet; seven hundred and thirty eight (738) feet to the Southeast corner of said Melgar Lode, a Post 2 x 4 inches in size in mound of stones, marked "S. E. Cor Melgar", the same being the Northeast corner of the C. D. M. Lode; twelve hundred and seventy nine (1279) feet to the Southwest corner of the Claim, a Post four (4) inches square, in mound of stones, marked S. M. Co. No. 3, from which U. S. Mineral Monument No. 2, bears North eighty (80) degrees twenty eight (28) minutes West at the distance of six hundred and seventy six (676) feet; thence from said Southwest corner, South eighty seven (87) degrees fifteen (15) minutes East, one hundred and eighty (180) feet to Northern boundary of the Miggantop Lode; two hundred and fifty six (266) feet to a Post four (4) inches square, in mound of stones, marked S. M. Co. No. 4; five hundred (500) feet to the Southeast corner of the Claim, a Post four (4) inches square, in mound of stones, marked S. M. Co. No. 5; thence, North eleven (11) degrees forty five (45) minutes East, fifty two (52) feet to the Northeast corner of the said Miggantop Lode, a Post 2 x 4 inches in size, marked "N. E. Cor Miggantop", the same being the Southwest corner of the Stuart Selly Lode, and the Northwest corner of the Trinity Lode; two hundred and thirty seven (237) feet to a point from which a

Thence
feet;
None
same
Nest
two (1)
claim
of Sto
ing 1
Lode,
No. 12
fifteen
seven
square
Co. No
of Sai
from
found
North
North
ater.
And a
(550) f
South
Lode,
Nand
the sa
By y-c
Co.

Staff-bear West at the distance of twelve (12) feet; four hundred and forty (440) feet to a Monument of stones, 2x2x2 feet in size, the same being the Southernly Monument of the Newclaus Lodge; twelve hundred and seventy-two (1272) feet to the Northeast Corner of the claim, a Post four (4) inches square in ground of stones, marked S.M.C. No. 6, the same being the Northwest Corner of said Newclaus Lodge, and the Southeast corner of said Lot No. 120. Thence, North sixty-seven (67) degrees fifteen (15) minutes West two hundred and seventy-four (274) feet to a Post four (4) inches square, in ground of stones, marked S.M.C. No. 1 the same being the South Center of said Lot No. 120; five hundred and twenty-four (524) feet to a point on Southeastern boundary of said Lot No. 89, from which the Northeast Corner of said Lot No. 89, bears North forty-three (43) degrees forty-five (45) minutes East at the distance of six hundred and sixty (660) feet; five hundred and fifty (550) feet to the place of Beginning, containing fourteen and eighty-four hundredths (14.84) acres of land, more or less, and embracing twelve hundred and seventy-nine (1279) linear feet of the said Independence Code, as represented by yellow shading in the following plat.



(A-597)

PLAT

of the Claim of

John B. Richards et al.

upon the

INDEPENDENCE LODE

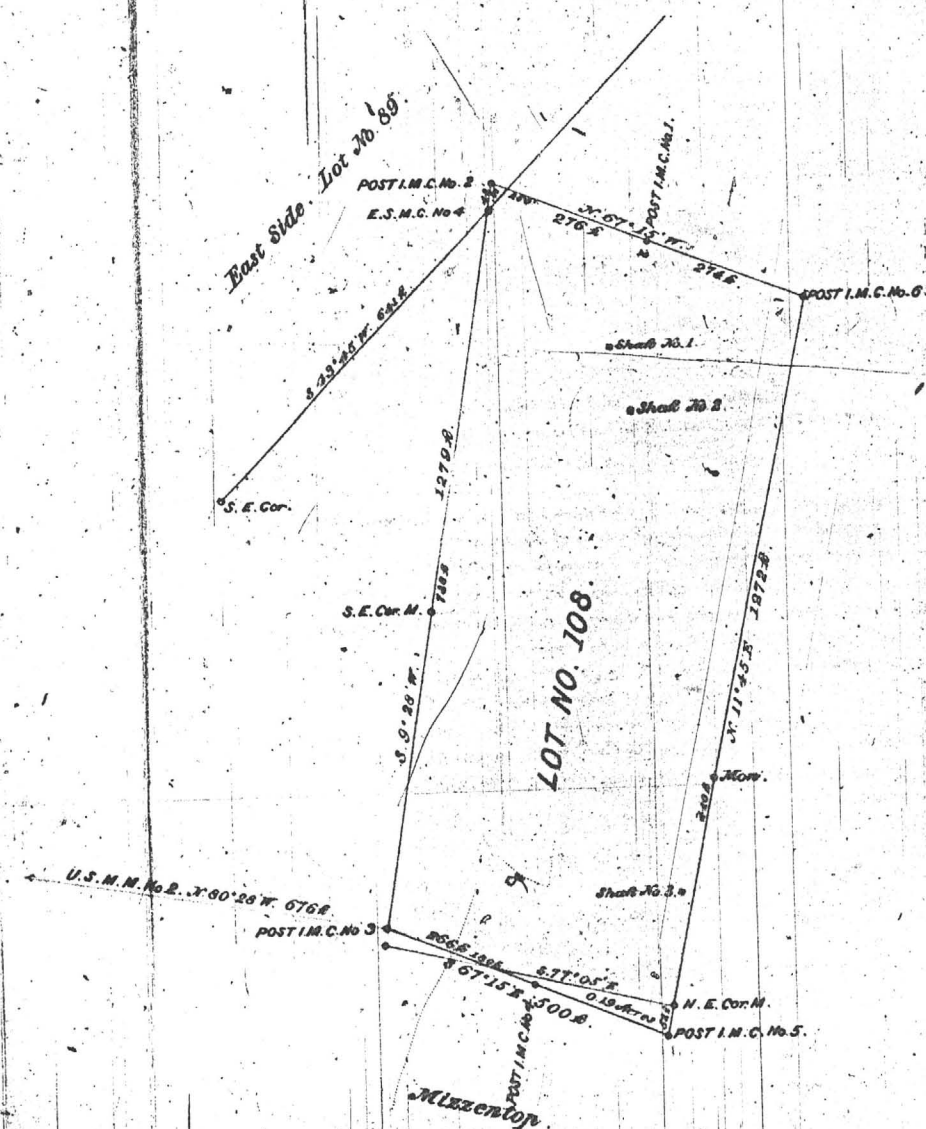
TOMBSTONE MINING DISTRICT, COCHISE COUNTY,

ARIZONA.

Containing 14.85 Acres.

Scale 200 ft. to an inch.

Var 11° 53' E.



NOW KNOW YE, that the United States of America, as successors of the premises, and in conformity with the Revised Statutes of the United States, HAVE GIVEN AND GRANTED, and by these presents DO GIVE AND GRANT, unto the said

John B. Richards, David C. Field and Benjamin Rinchart
and to their heirs, assigns, the said mining premises hereinafter described as Lot No. 108, embracing a portion of the unsurveyed public domain

with the exclusive right of possession and enjoyment of all the land included within the exterior lines of said survey not herein expressly excepted from these presents, and of twelve hundred and twenty-nine (1229) linear feet of the said Independence vein, lode, ledge, or deposit for the length hereinbefore described, throughout its entire depth, although it may enter the land adjoining, and also of all other veins, lodes, ledges, or deposits throughout their entire depth, the top or apex of which lie inside the exterior lines of said survey at the surface extended downward vertically, although such veins, lodes, ledges, or deposits in their downward course may so far depart from a perpendicular as to extend outside the vertical side lines of said survey: Provided, That the right of possession hereby granted to such outside parts of said veins, lodes, ledges, or deposits shall be confined to such portions thereof as lie between vertical planes drawn downward through the end lines of said survey at the surface, as continued in their own direction that such vertical planes will intersect such exterior parts of said veins, lodes, ledges, or deposits: Excepting and excluding however, from these presents, all that portion of the surface ground hereinafter described, which is embraced by said Lot No. 87 and the Midgett lodes.

And provided further, That nothing in this conveyance shall authorize the grantee or his heirs, or assigns, to enter upon the surface of a mining claim owned or possessed by another:

TO HAVE AND TO HOLD said mining premises, together with all the rights, privileges, immunities, and appurtenances of whatsoever nature thereunto belonging, unto the said

John B. Richards, David C. Field and Benjamin Rinchart
and to their heirs, assigns forever, subject, nevertheless, to the following conditions and stipulations:

First. That the grant hereby made is restricted to the land hereinbefore described as Lot No. 108 with twelve hundred and twenty-nine (1229) linear feet of the Independence vein, lode, ledge, or deposit for the length aforesaid throughout its entire depth as aforesaid, together with all other veins, lodes, ledges, or deposits throughout their entire depths as aforesaid, the top or apex of which lie inside the exterior lines of said survey.

Second. That the premises hereby conveyed, with the exception of the surface, may be entered by the proprietor of any other vein, lode, ledge, or deposit, the top or apex of which lies outside the exterior limits of said survey, should the same in its downward course be found to penetrate, intersect, extend into, or underlie the premises hereby granted, for the purpose of extracting and removing the ore from such other vein, lode, ledge, or deposit.

Third. That the premises hereby conveyed shall be held subject to any vested and accrued water rights for mining, agricultural, manufacturing, or other purposes, and rights to ditches and reservoirs used in connection with such water rights as may be recognized and acknowledged by the local laws, customs, and decisions of courts.

Fourth. That in the absence of necessary legislation by Congress, the Legislature of Arizona may provide rules for working the mining claim or premises hereby granted, involving easements, drainage, and other necessary means to its complete development.

IN TESTIMONY WHEREOF I, Charles A. Arthur, PRESIDENT OF THE UNITED STATES OF AMERICA, have caused these letters to be made PATENT, and the SEAL OF THE GENERAL LAND OFFICE to be hereunto affixed.

GIVEN under my hand, at the City of Washington, the ninth day of November, in the year of our Lord one thousand eight hundred and eighty-three, and of the INDEPENDENCE OF THE UNITED STATES the one hundred and eighth.

BY THE PRESIDENT: Charles A. Arthur
By C. S. Judd Acting Secretary.
S. W. Clark
Recorder of the General Land Office.

Recorded Vol. 106 Page 153 to 156 inclusive.
(1883-1903)

GENERAL LAND OFFICE No. 1311

THE UNITED STATES

To all to whom these

WHEREAS, in pursuance of the provisions of

there have been deposited in the General Land Office

Claim of The Golden
upon the

Goddess of

accompanied by the Certificate of the Register of the L

the State of Colorado

of the United States, the said

The Golden Do

did, on the thirty first day of October

said mining claim or premises, being Mineral Entry No.

General as Lot No. 1547, embracing

unsurveyed public

in the Battle Mountain Min

State of Co.

at Leadville

and the (5th) acre of

said, according to the returns on file in the General L

variation at fourteen (14) de

Beginning at corner

in diameter, in pro

1X1547, from which

1/4, bears North fifty

minutes and thirty four

feet, of eighteen (18)

(1843 1/2) feet, and 1X15

INTERVIEWER
GEN. M.S. # 242

Order Number 2+2

Lot No. **67.**

PLAT

of the

- Interrene

STRENGTH **CLASH**

Situate in *Tombstone*
and in Sec. , T.

Mining District, County of *Pima*
 S. R. Gila and Salt River Meridian,

Principles

Claimed by *the Intervener Mining Co.*

Paralyzed by *Henry G. Horre*

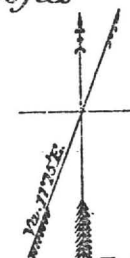
, U. S. Deputy Surveyor,

February 10. 1881

Containing **29.50 Acres**

scale 300 feet

to an issue



Intervener

The original field notes of the survey of the mining claim from which this plat has been made, have been examined and approved and are on file in this office, and I hereby certify that they furnish such an accurate description of said mining claim as will, if incorporated into a patent, serve fully to identify the premises; and that such reference is made therein to natural objects and permanent monuments as will perpetuate and fix the locus thereof.

I further certify that the value of the labor and improvements upon said mining claim, placed thereon by the applicant and *their* grantors, is not less than five hundred dollars, and that said improvements consist of *a*

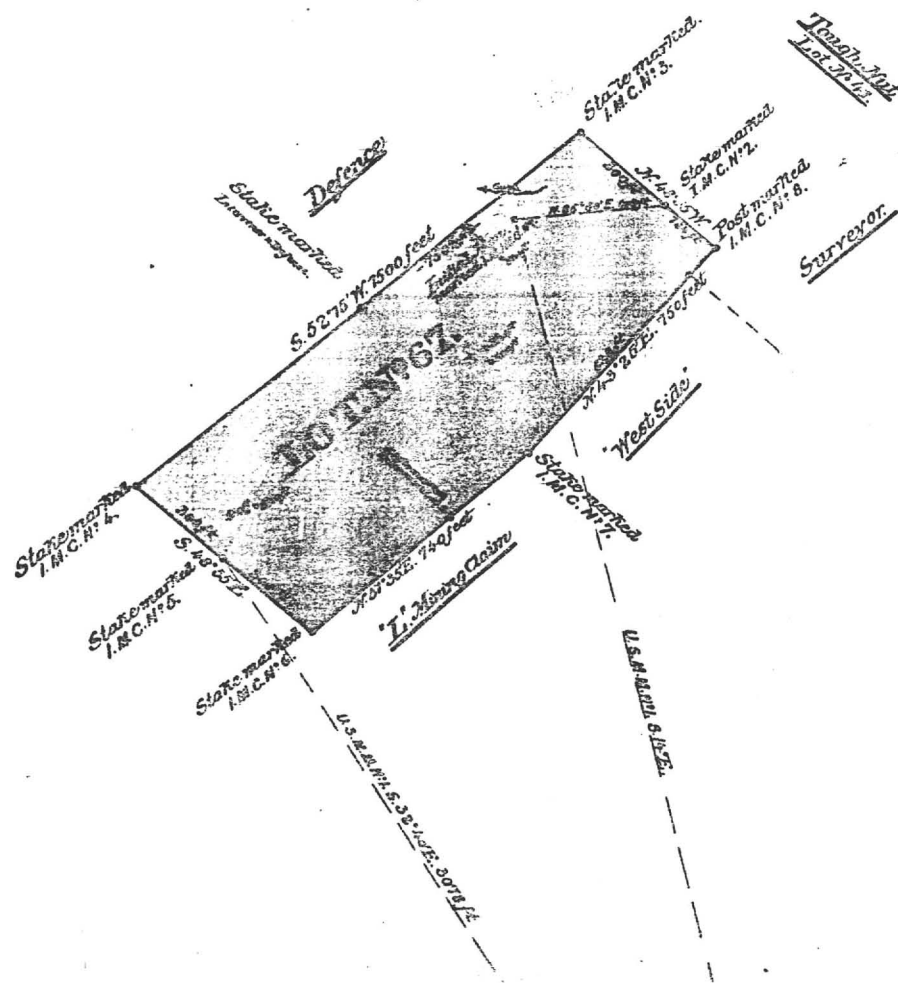
Shaft 6 x 8 feet and 11 feet deep.

ω	6×8	"	"	10	"	"
"	6×8	"	"	8	"	"
"	5×7	"	"	70	"	"
"	8×14	"	"	13	"	"

And I further certify that this is a correct plat of said *Interrevener*.
mining claim or claims, made in conformity with said original field notes of survey thereof.

John Wesson

U. S. Surveyor-General's Office,
Tucson, Arizona. *February 16, 1881*



IRON KIN6
M.S. # 4041

02 609 05 015 2
CO BK MP PAR S C

01 21 88
RUN DATE

11 05 85
FILE DATE

PROPERTY STATUS INQUIRY
FOR: MAJ

FOR THE COUNTY
OF: COCHISE

02 609 05 015
CO BK MP PAR S C

----- NAME AND ADDRESS -----

1 GOODE JACK J ETUX
5 29736 FARBROOK VILLA LANE
6 SOUTHFIELD MI 48034

----- LAND -----

USAGE CLASS 0004
ASSMT RATIOS 16
% OF FCV 100
CUR FCV 238 AV 38
SOURCE ASSESSOR
SITUS
SECTION 0015 TOWNSHIP 020 RANGE 022
PARCEL SIZE 7.00 ACRES
VALUATION
BASE .36 PER ACRE

----- IMPROVEMENTS -----
USAGE CLASS 0000 VALUE SOURCE

ASSMT RATIOS
% OF FCV
FCV'S:
COST
MARKET
COST/MKT
ASSESSOR
CO BOARD
ST BOARD
CUR FCV:

AV:

ADDR CODE
MARKET AREA 1
PSC A1
AVG LAND FCV
SUB AREA 3

--- SALES AND TRANSFER ---
DOCKET PAGE

INSTR TYPE
DATE OF SALE
SALE PRICE

----- TAX DATA -----

AREA CODE 0100
EXEMPT STATUS
FCV EXEMPT
LPV EXEMPT
ASSMT RATIOS: LPV LAND IMPR COMB
16.0 16.0 16.0
TOTAL FCV: 238 NET AV: 38
CUR LPV: 238 NET AV: 38

----- PERSONAL PROPERTY -----
CLASS ITEMS FCV RATIO ASSESSED

TOTAL:

----- SPECIAL DISTRICT -----
CODE UNITS CODE UNITS

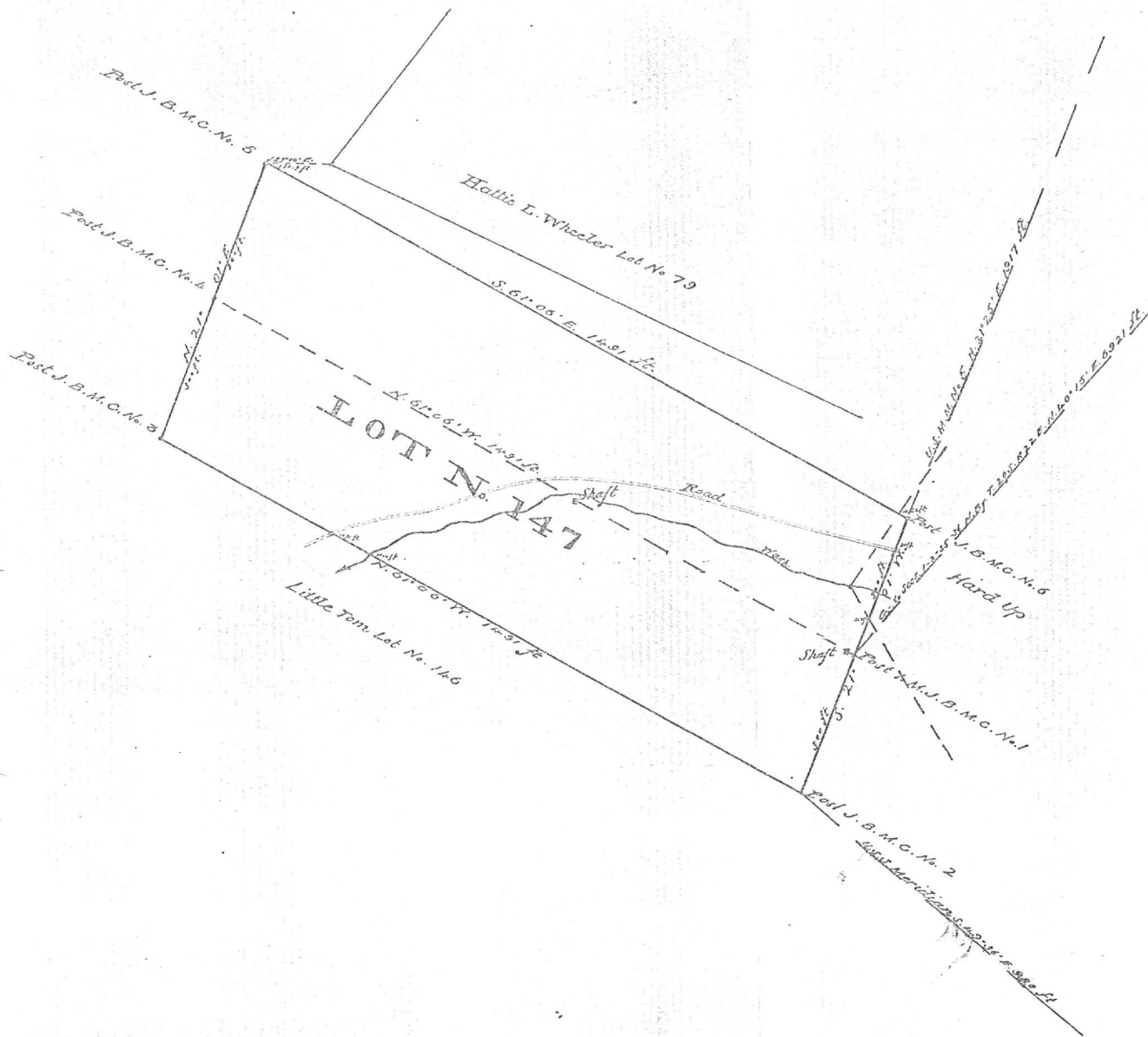
----- MARKET DATA -----

APP DATE CONSTR YR CLASS STORIES ROOMS GRADE
EXT WALLS ROOF HEAT AIR COND BATH PATIO NUMBER
PHY COND LIVING GAR/CPT CAPACITY POOL

01 PAT MINES IN TOMBSTONE MNG DIST LONGFELLOW 6.70AC SEC 15 T20 R22

END OF PIC RECORD

JEANIE BELL
M.S. # 539



SURVEY NO. 539

PLAT

OF THE

Jennie Bell

MINING CLAIM,

Tombstone Mining District,

Cochise County,

ARIZONA.

Claimed by *W. W. Kendall*

et al.

Surveyed by *A. G. Horre* U. S. D. S.

August 13-14 1883

Containing an Area of *20.36* Acres.

Scale 200 feet to the inch.

Variation *11° 25'* East.

The original Field Notes of the Survey of the

Jennie Bell Mining Claim from which this plat has been made, have been examined and approved and are on file in this office; and I hereby certify that they furnish such an accurate description of said Mining Claim as will, if incorporated into a patent, serve fully to identify the premises; and that such reference is made therein to natural objects and permanent monuments, as will perpetuate and fix the locus thereof.

I further certify that the value of the labor and improvements placed thereon by the applicant or *his* grantors is not less than Five Hundred Dollars, and that said improvements consist of

Shaft 4x6 ft 60 ft deep
4x6 5

as appears by the report of the Deputy Surveyor and the testimony of two disinterested witnesses.

And I further certify that this is a correct Plat of said Mining Claim, made in conformity with said original Field Notes of the survey thereof.

J. M. Robison
U. S. Surveyor General for Arizona.

U. S. Surveyor General's Office,
Tucson, Arizona,

September 8 1883

JANUARY
M.S. # 447

LT CARSON
M.S. # 3744

Mineral Survey No. 3744

Lot No.
ARIZONA

Land District.

PLAT

OF THE CLAIM OF
E. A. BROWN

KNOWN AS THE

KIT CARSON, EVENING STAR, NORTH STAR, BUFFALO,
GOLD REEDS, and BALD EAGLE LODES

IN Tombstone MINING DISTRICT,
COCHISE ARIZONA

Containing an area of 400 Acres at the south.
Situated 13° 35' to 14° 30' E.

STAKED February 21 - March 1, 1891
John A. Rockefeller
F.S. Brown Mineral Survey

The Original Field Notes of the Survey of the Mining Claims of
E. A. Brown

known as the

KIT CARSON, EVENING STAR, NORTH STAR, BUFFALO,
GOLD REEDS, and BALD EAGLE LODES

from which this plat has been made under my direction,
have been examined and approved, and are on file in this Office,
and I hereby certify that they furnish such an accurate description
of said Mining Claims as will, if incorporated into a patent,
serve fully to identify the premises, and that such reference is
made therein to natural objects or permanent monuments as
will perpetuate and fix the locus thereof.
I further certify that the Standard Dodge map, of later has
been appended or improvements made upon said Mining Claims
by claimant or his grantors and that
said improvements consist of 9 shafts and 2 drifts,
total value \$3406.

that the location of said improvements is correct shown
upon this plat, and that no portion of said labor or improve-
ments has been included in the estimate of expenditures
upon any other claim.
I further certify that this is a correct plat of said Mining
Claims made in conformity with said original field notes of the
survey thereof, and the same is hereby approved.

F.S. Brown General & Co.,
Phoenix, Arizona,
J. A. B. 21, 1891
ARIZONA.

Thos. R. Brown

(12)

T. 20 S.
R. 21 E. R. 22 E.

SEC. 23
UNPAID

SEC. 30

RAD CROW LODE

GOLD REEDS

GOLD LODE

BALD EAGLE

NORTH STAR

EVENING STAR

MORNING STAR LODE

BLACK DIAMOND LODE

KIT CARSON

SEC. 36
UNPAID

SEC. 31

N W 1/4

Amount deposited 75.00
Cost of O. & S. 52.50
Unearned Am't. \$12.50

Patent No. 879406
Serial No. 051667

92.11
72.86

LALA Rook
M.S. # 457

LAST CHANCE #2
M.S. 809

[illegible]

22 609 12 001 8 04 03 27 12 05 26
CO EX MP PAR S C RUN DATE FILE DATE

PROPERTY STATUS INQUIRY
FOR: MJA

12 05 26
FILE DATE

04 03 27
RUN DATE

22 609 12 001 8 04 03 27 12 05 26
CO EX MP PAR S C RUN DATE FILE DATE

N A M E A N D A D D R E S S
1 TOMSTONE DEVELOPMENT CO
3 BOX 1440
2 GRAND ISLAND NB 68801

ADDR CODE
MARKET AREA A1
PSC
AVG LAND FCV
SUB AREA
3
5

---S A L E S A N D T R A N S F E R---
DOCKET TYPE
INSTR OF SALE
DATE PRICE

---S P E C I A L D I S T R I C T---
CODE UNITS CODE UNITS

APP DATE
EXT WALLS
PHY COND

CONSTR YR
ROOF
LIVING
01
02
03
04
05
06
07
08
09
10
11

END OF PIC RECORD

FOR THE COUNTY
OF: COCHISE

PROPERTY STATUS INQUIRY
FOR: MJA

12 05 26
FILE DATE

04 03 27
RUN DATE

22 609 12 001 8 04 03 27 12 05 26
CO EX MP PAR S C RUN DATE FILE DATE

N A M E A N D A D D R E S S
1 TOMSTONE DEVELOPMENT CO
3 BOX 1440
2 GRAND ISLAND NB 68801

ADDR CODE
MARKET AREA A1
PSC
AVG LAND FCV
SUB AREA
3
5

---S A L E S A N D T R A N S F E R---
DOCKET TYPE
INSTR OF SALE
DATE PRICE

---S P E C I A L D I S T R I C T---
CODE UNITS CODE UNITS

APP DATE
EXT WALLS
PHY COND

CONSTR YR
ROOF
LIVING
01
02
03
04
05
06
07
08
09
10
11

END OF PIC RECORD

FOR THE COUNTY
OF: COCHISE

PROPERTY STATUS INQUIRY
FOR: MJA

12 05 26
FILE DATE

04 03 27
RUN DATE

22 609 12 001 8 04 03 27 12 05 26
CO EX MP PAR S C RUN DATE FILE DATE

N A M E A N D A D D R E S S
1 TOMSTONE DEVELOPMENT CO
3 BOX 1440
2 GRAND ISLAND NB 68801

ADDR CODE
MARKET AREA A1
PSC
AVG LAND FCV
SUB AREA
3
5

---S A L E S A N D T R A N S F E R---
DOCKET TYPE
INSTR OF SALE
DATE PRICE

---S P E C I A L D I S T R I C T---
CODE UNITS CODE UNITS

APP DATE
EXT WALLS
PHY COND

CONSTR YR
ROOF
LIVING
01
02
03
04
05
06
07
08
09
10
11

END OF PIC RECORD

FOR THE COUNTY
OF: COCHISE

PROPERTY STATUS INQUIRY
FOR: MJA

12 05 26
FILE DATE

04 03 27
RUN DATE

22 609 12 001 8 04 03 27 12 05 26
CO EX MP PAR S C RUN DATE FILE DATE

N A M E A N D A D D R E S S
1 TOMSTONE DEVELOPMENT CO
3 BOX 1440
2 GRAND ISLAND NB 68801

ADDR CODE
MARKET AREA A1
PSC
AVG LAND FCV
SUB AREA
3
5

---S A L E S A N D T R A N S F E R---
DOCKET TYPE
INSTR OF SALE
DATE PRICE

---S P E C I A L D I S T R I C T---
CODE UNITS CODE UNITS

APP DATE
EXT WALLS
PHY COND

CONSTR YR
ROOF
LIVING
01
02
03
04
05
06
07
08
09
10
11

END OF PIC RECORD

4. **Quit Claim Mining, Book 9 d/m, Page 393, dated 5/3/1887, recorded 5/3/1887.**
Grantor: Charles W. Leach
Grantee: The Grand Central Mining Company, an Arizona corporation
Conveys: All interest together will all the dips, spurs and angles, and all the metals, ores, gold and silver...
Covers: **Allantis Mining Claim** located May 11, 1885, by the party of the first part, notice of location recorded in Book 8 of Record of Mines, Page 474.
- ✓ **Brother Jonathan Lode**, Lot Number 153, patent recorded in Book 8, of Deeds of Mines at pages 530.
 - ✓ **Chance Mine**, located December 25, 1879, by Thomas G. Morgan, notice of location recorded in Book 7 of (Transcribed) Records of Mines, Page 119, and a supplemental notice of location recorded in Book 8 of Mines on Page 545.
 - ✓ **Contact Mine**, located by E. A. Schieffelin, E. L. Schieffelin, and Richard Gird, notice of location recorded in Book 1 of said (Transcribed) Records, Page 195, Lot No. 175.
 - ✓ **Hidden Treasure**, located May 16th, 1878, by A. J. Mitchell, C. A. Shibell, C. Bullard and J. Vizina, notice of location is recorded in Book 1 of said (Transcribed) Records, at Page 212, and is the south extension of the Revenue Mine.
 - ✓ **Last Chance Mine No. 2**, located December 29th, 1879, by P. H. Bracken, notice of location recorded in Book 2 of said (Transcribed) Records of Mines, on Page 4.
 - ✓ **Lowell Mine**, located January 1st, 1884, by the said party of the first part, notice of location recorded in Book 7, of said Record of Mines on Page 237, and supplemental notice of location recorded in Book 8 of said Record of Mines on Page 549.
 - ✓ **The Maine Lode**, Lot Number 154, patent recorded, Book 8 on page 540.
 - Martin Mining Claim** located October 23rd, 1885, by the said party of the party, notice of location recorded in Book 11 of Mines on page 87.
 - ✓ **Mexican Mine**, located January 1st, 1885, by E. Hogue, the notice of location in Book 8, of Mines, at Page 243, and a supplemental notice of location, recorded in same Book 8, at Page 461, Lot 176.
 - Michigan Central Mine**, located 1/14/1884 by E. J. Jacklin, notice of location recorded in Book 7 of Mines, Page 316, designated as Lot No. 179.
 - Princess Mining Claim**, located February 10, 1885, by R. C. McCaffrey, notice of location in Book 8, of Mines at Page 459.
 - Rincom Mining Claim** located October 26th, 1885, by the said party of the first part, notice of location recorded in Book 11 on page 87.
 - An undivided one fourth (1/4) interest in the Government mining claim located January 1, 1885 by M.L. Calhoun, George Bemendorfer and Charles H. Frye, notice of location is recorded in Book 8, of Records of Mines on page 226.
 - An undivided one fourth (1/4) interest in the Government Mine Number 2, located June 30, 1885, by W. K. Mead, M.S. Calhoun and G.W. Bemendorfer, notice of location recorded in Book 11 of Mines on Page 75.
 - ✓ **Silver Thread Mine**, located January 20th, 1879, by A. J. Mitchell, W. C. Parsons and J. R. Farrell, and the notice is recorded in Book 7 of said (Transcribed) Records, on Page 465.
 - ✓ **"Standard Mine,"** located January 1st, 1884, by J. C. Wiser, Ben Maynard, and H. Fry, notice of location is recorded in Book 7 of mines on page 544; and a supplemental notice of location recorded in Book 8 of said Records of Mines on Page 585.
 - An undivided seven twelfths (7/12) interest of, in Boss Mine, located on the 7th day of June 1878, by A. McCann, Wm. G. Edwards, T. E. Walker, and W. C. Parsons, notice of location recorded in Book 3 of said (Transcribed) Records on Page 764.
 - An undivided three eights (3/8) interest of "North Point" Mine located November 2nd, 1879, by Charles Saurbry, the notice of location recorded in Book 5 of said (Transcribed) Records of Mines, on Page 798.
 - An undivided one half (1/2) interest of "Verde Mine" located July 20th, 1878, by Hugh T. Jones, notice of location is recorded in Book 1, of said (Transcribed) Records of Mines on page 279.
 - ✓ **Triple Ex. Lode**, Book 8, on Page 536.

No Reservation.

5. **Option Agreement, Book 4 misc., Page 295, dated 5/10/1897, recorded 6/21/1897.**

Grantor: Grand Central Mining Company, an Arizona corporation, by E. B. Gage, President

Grantee: Artemus L. Grow

Agree to sell all its right, title and interest if written notice is given by January 1, 1898.

Covers:

✓ Alkey ?	consisting of 15.67 Acres
✓ Brother Jonathan	consisting of 17.28 Acres
✓ Chance	consisting of 20.66 Acres
✓ Contact	consisting of 20.06 Acres
✓ Emerald	consisting of 15.27 Acres
✓ Extacy	consisting of 14.62 Acres
✓ Grand Central	consisting of 20.22 Acres
✓ Grand Dipper	consisting of 17.29 Acres
✓ Hidden Treasure	consisting of 11.86 Acres
✓ Last Chance No. 2	consisting of 3.24 Acres
✓ Maine	consisting of 19.19 Acres
✓ Mexican	consisting of 3.94 Acres
✓ Moonlight	consisting of .665 Acres
✓ Naumkeag	consisting of 11.53 Acres
✓ Revenue	consisting of 15.16 Acres
✓ Shorty	consisting of 1.08 Acres
✓ Silver Thread	consisting of 2.12 Acres

✓ Standard consisting of 19.49 Acres
✓ Triple X (xxx) consisting of 16.27 Acres

is the owner of the following named and described mining claims for which patents have been applied.

✓ Boss consisting of 5.38 Acres
✓ Central consisting of 20.60 Acres
✓ Cocopah consisting of 15.75 Acres
✓ Lowell consisting of 20.69 Acres
✓ North Point consisting of 9.84 Acres

NOTE: This agreement is not released and subject to SD at Book 14 d/m, Page 104.

No Reservation.

6. Sheriff Deed, Box 14 d/m, Page 104, dated 5/18/1901, recorded 5/18/1901.
- Grantor: Cochise County Sheriff
- Grantee: Martyn Bonnell
- Per judgment dated 12/4/1899 in favor of Grantee and against Grant Central Mining Company, debtor, in District Court of 1st Judicial District, County of Cochise.
- Sheriff Certificate of Sale at Book 5 misc., Page 164
- Conveys: All right, title and interest and claim which judgment debtor had on 12/4/1899 or at any time afterwards or now has...
- Covers: "The following U.S. Patented Mine:"
- ✓ Alkay, No. 14930, Book 12, Deeds of Mines, at Page 261.
 - ✓ Boss Mining Claim, location notice in Book 2, Transcribed records of Pima County, Records of Mines, at Page 131.
 - ✓ Brother Jonathan, No. 9932, Book 8, Deeds of Mines, at Page 530.
 - ✓ Central Mining Claim, location notice in Book 6, Transcribed records of Pima County, Records of Mines, at Page 667.
 - ✓ Chance, No. 24443, Book 11, Deeds of Mines, at Page 550.
 - ✓ Cocopah Mining Claim, location notice in Book 3, Transcribed Records of Pima County, Records of Mines, at Page 547.
 - ✓ Contact, No. 12304, Book 9, Deeds of Mines, at Page 536.
 - ✓ Emerald, No. 9998, Book 8, Deeds of Mines, at Page 600.
 - ✓ Extacy, No. 7420, Book 8, Deeds of Mines, at Page 87.
 - ✓ Grand Central, No. 5352, Book 5, Deeds of Mines, at Page 24.
 - ✓ Grand Dipper, No. 9997, Book 8, Deeds of Mines, at Page 606.
 - ✓ Hidden Treasure, No. 25510, Book 11, Deeds of Mines at Page 557.
 - ✓ Last Chance, No. 2, 21679, Book 11, at page 553 Deeds of Mines.
 - ✓ Lowell Mining Claim, location notice, Book 7, Records of Mines, at Page 337.
 - ✓ Maine, No. 9933, Book 8, Deeds of Mines, at page 510.
 - ✓ Mexican, No. 12,306, Book 9, Deeds of Mines, at page 541.
 - ✓ Moonlight, No. 14658, Book 11, Deeds of Mines, at Page 543.
 - ✓ Naumkeag, No. 5403, Book 8, Deeds of Mines, at Page 17.
 - ✓ North Point Mining Claim, location notice in Book 1, Transcribed Records of Pima County, Records of Mines, at Page 359.
 - ✓ Revenue, No. 12797, Book 11, Deeds of Mines, at page 24.
 - ✓ Shorty, No. 7419, Book 8, Deeds of Mines, at Page 98.
 - ✓ Silver Thread, No. 16384, Book 11, Deeds of Mines, at Page 564.
 - ✓ Standard, No. 24325, Book 11, Deeds of Mines, at Page 547.
 - ✓ Tripple Ex., No. 9931, Book 8, Deeds of Mines, at page 536.
- Also those two certain dwelling houses, three small houses, one stable building, assay office, shop, boiler house, and one hoisting engine partly erected, situated upon the **Grand Central Mine**.
- Also one dwelling house, one shaft house and hoisting engine, situated on the **Maine Mine**.
- Also one shaft house, one hoisting engine, and boilers, and three small houses situated upon the **Emerald Mine**.
- Also one shaft house with engine and boiler, situated upon the **Silver Thread Mine**.
- Also one engine and boiler, one shaft and one ore house, situated upon the **Chance Mine**.
- Also one boiler house with boiler, situated upon the **Boss Mining Claim**.
- Also quartz mill, situated on the San Pedro River near the town of Fairbanks, known as the **Grand Central Mill**.

improvements

No Reservation.

12. **Quit Claim Mining Deed, Book 14 d/m, Page 467, dated 8/6/1901, recorded 7/11/1902.**

Grantor: Martyn Bonnell and Sarah D. Bonne, husband and wife
Grantee: E. B. Gage

Those certain mining claims in the Tombstone Mining District:

Conveys: All the following described premises

Covers: **Alkey**, No. 14930, Book 12, Deeds of Mines, at Page 261.
Boss Mining Claim, location notice in Book 2, Transcribed Records of Pima County, Record of Mines, at Page 131.
Brother Jonathan, Book 8, Deeds of Mines, at Page 530.
Central Mining Claim, location notice of Book 6, Transcribed Records of Pima County, Records of Mines, at Page 662.
Chance, No. 24443, Book 11, Deeds of Mines, at Page 550.
Cocopah Mining Claim, location notices in Book 3, Transcribed Records of Pima County, Records of Mines, at Page 547.
Contact, No. 12305, Book 9, Deeds of Mines, at Page 536.
Emerald, No. 9998, Book 8, Deeds of Mines, at Page 600.
Extacy, No. 7420, Book 8, Deeds of Mines, at Page 87.
Grand Central, No. 5332, Book 5, Deeds of Mines, at Page 24.
Grand Dipper, No. 9997, Book 8, Deeds of Mines, at Page 606.
Hidden Treasure, No. 25510, Book 11, Deeds of Mines, at Page 557.
Last Chance No. 2, No. 21679, Book 11, Deeds of Mines, at Page 553.
Lowell Mining Claim, location notice in Book 7, Records of Mines, at Page 337.
Maine, No. 9933, Book 8, Deeds of Mines, at Page 510.
Mexican, No. 12306, Book 9, Deeds of Mines, at Page 541.
Moonlight, No. 14658, Book 11, Deeds of Mines, at Page 543.
Naumkeag, No. 5403, Book V., Deeds of Mines, at Page 17.
North Point Mining Claim, location notice in Book 1, Transcribed Records of Pima County, Records of Mines, at Page 359.
Revenue, No. 12797, Book 11, Deeds of Mines, at Page 24.
Shorty, No. 7419, Book 8, Deeds of Mines, at Page 93.
Silver Thread, No. 16384, Book 11, Deeds of Mines, at Page 564.
Standard, No. 24325, Book 11, Deeds of Mines, at Page 547.
Tripple Ex., No. 9931, Book 8, Deeds of Mines, at Page 536.
Portion of the Mexican Grant known as and called San Juan de las Boquillers Y. Nogolas, on the San Pedro River, which is built the Quartz Mill of the Grand Central Mining Company.

Also all buildings, machinery, tools and all tailings and all other property of any kind or description including any or all other locations of mill site made by E. B. Gage, or purchased by him.

No Reservation.

13. **Quit Claim Mining Deed, Book 15 d/m Page 3, dated** , recorded 11/1/1902.
- Grantors:** A. J. Hazeltine and Hattie E. Hazeltine, husband and wife
 M. B. Durham and Mary M. Durham, husband and wife
 E. D. Wetmore, J. P. Jefferson and Homer E. Stewart
 J. O. Pamler, Trustees of Estate of Thomas Struthers
 H. A. Jameson, Assignee of Estate of L. T. Watson and
 Rhoda M. Jameson, wife
 Robert McCundy and Isabelle McCundy, husband and wife
 Robert McCundy and Henry M. Robinson, Executors of the Estate of
 Charles D. Ammes, deceased
 Robert McCundy, President and M. E. Dennison, Cashier of the First
 National Bank of Youngstown Ohio.
- Grantee:** E. B. Gage
- Coneys:** All the following premises together with all buildings, machinery, right,
 easement....
- Covers:** **Alkey**, No. 14930, Book 12, Deeds of Mines, at Page 261.
Boss Mining Claim, location notice in Book 2, Transcribed Records of
 Pima County, Records of Mines, at Page 131.
Brother Jonathan, No. 9932, Book 8, Deeds of Mines, at page 530.
Central Mining Claim, location notice in Book 3, Transcribed Records of
 Pine County, Records of Mines, at Page 662.
Chance, No. 24443, Book 11, Deeds of Mines, at Page 550.
Cocopah Mining Claim, location notice in Book 3, Transcribed Records
 of Pine County, Records of Mines, at Page 547.
Contact, No. 12305, Book 9, Deeds of Mines, at Page 536.
Emerald, No. 9998, Book 8, Deeds of Mines, at Page 600.
Extacy, No. 742, Book 8, Deeds of Mines, at Page 87.
Grand Central, No. 5352, Book 5, Deeds of Mines, at Page 24.
Grand Dipper, No. 9997, Book 8, Deeds of Mines, at Page 606.
Hidden Treasure, No. 25510, Book 11, Deeds of Mines, at Page 557.
Last Chance No. 2, No. 21679, Book 11, Deeds of Mines, at Page 553.
Lowell Mining Claim, location notice in Book 7, Record of Mines, at
 Page 337.
Maine, No. 9933, Book 8, Deeds of Mines, at Page 510.
Mexican, No. 12306, Book 9, Deeds of Mines, at Page 541.
Moonlight, No. 14658, Book 11, Deeds of Mines, at Page 543.
Naumkeag, No. 5403, Book V, Deeds of Mines, at Page 17.
North Point Mining, location notice in Book 1, Transcribed Records of
 Pima County, Record of Mines, at Page 359.
Revenue, No. 12797, Book 11, Deeds of Mines, at Page 24.
Shorty, No. 7419, Book 8, Deeds of Mines, at Page 93.
Silver Thread, No. 16384, Book 11, Deeds of Mines, at Page 564.
Standard, No. 24325, Book 11, Deeds of Mines, at Page 547.
Tripple Ex, No. 9931, Book 8, Deeds of Mines, at Page 536.
 Portion of the Mexican Grant known as and called San Juan de los
 Boguilles Y. Nogolas, on the San Pedro River, which is built the
 Quartz Mill of the Grand Central Mining Company.
 Excepting and reserving only the tailings dump now under lease to the
 to which remains in the Grantor.
- NOTE:** Grantors appear to be strangers but may have obtained interest in
 deeds prior to patent.
- No Reservation.

19. Quit Claim Mining Deed, Book 15, d/m, Page 306, dated 3/26/1903, recorded 3/26/1903.

Grantor: E. B. Gage (No marital status)

Grantee: The Tombstone Consolidated Mines Company, LTD, an Arizona corporation

Conveys: All interest together with all the dips, spurs and angles, and all the metals, ores, gold and silver...

Covers: Those certain Mining Claims in the Tombstone Mining District:
Alkey, No. 14930, Book 12, Deeds of Mines, at Page 261.
Boss Mining, location notice in Book 2, Transcribed Records of Pima County, Record of Mines, at Page 131.
Brother Jonathan, No. 9932, Book 8, Deeds of Mines, at Page 530.
Central Mining Claim, location notice in Book 6, Transcribed Records of Pima County, Record of Mines, at Page 662.
Chance, No. 24443, Book 11, Deeds of Mines, at Page 550.
Cocopah Mining Claim, location notice, Book 3, Transcribed Records of Pima County, Records of Mines, at Page 547.
Contact, No. 12305, Book 9, Deeds of Mines, at Page 536.
Emerald, No. 9998, Book 8, Deeds of Mines, at Page 600.
Extacy, No. 7420, Book 8, Deeds of Mines, at Page 87.
Grand Central, No. 5332, Book 5, Deeds of Mines, at Page 24.
Grand Dipper, No. 9997, Book 8, Deeds of Mines, at Page 606.
Hidden Treasure, No. 25510, Book 11, Deeds of Mines, at Page 557.
Last Chance No. 2, No. 21679, Book 11, Deeds of Mines, at Page 553.
Lowell Mining Claim, location notice in Book 7, Records of Mines, at Page 337.
Maine, No. 9933, Book 8, Deeds of Mines, at Page 510.
Mexican, No. 12306, Book 9, Deeds of Mines, at Page 541.
Moonlight, No. 14658, Book 11, Deeds of Mines, at Page 543.
Naumkeag, No. 5403, Book V, Deeds of Mines, at Page 17.
North Point Mining Claim, location notice in Book 1, Transcribed Records of Pima County, Records of Mines, at Page 359.
Revenue, No. 12797, Book 11, Deeds of Mines, at Page 24.
Shorty, No. 7419, Book 8, Deeds of Mines, at Page 93.
Silver Thread, No. 16384, Book 11, Deeds of Mines, at Page 564.
Standard, No. 24325, Book 11, Deeds of Mines, at Page 547.
Triple Ex, No. 9931, Book 8, Deeds of Mines, at Page 536.
That part or portion of the Mexican Grant of land known as and called San Juan de los Boquilles Y Nogeles, situated upon the San Pedro River, upon which is built and situated the Quartz Mill of the Grand Central Mining Company.

No Reservation.

24. **Quit Claim Mining Deed, Book 27 d/m, Page 335, dated 7/7/1914, recorded 7/7/1914.**
- Grantor:** A. L. Grow, Acting Trustee in Bankruptcy of the Estate of the Tombstone Consolidated Mines Company, LTD, a corporation, Bankrupt
- Grantee:** Walter Douglas
- Conveys:** Those certain Mining Claims in the Tombstone Mining Districts: All interest together with all the dips, spurs and angles, and all the metals, ores, gold and silver...
- Covers:** **Alkey**, Patent No. 14930, Book 12, Deeds of Mines, Page 261.
Banner, Patent No. 36238, Book 15, Deeds of Mines, Page 386.
Boss, Patent No. 35876, Book 14, Deeds of Mines, page 594.
Blue Monday, Patent No. 6661, Book 15, Deeds of Mines, Page 458.
Brother Jonathan, Patent No. 9932, Book 8, Deeds of Mines, Page 530.
Chance, Patent No. 24443, Book 11, Deeds of Mines, Page 550.
C.O.D., Patent No. 20949, Book 15, Deeds of Mines, Page 108.
Content, Patent No. 17386, Book 15, Deeds of Mines, Page 297.
Contact, Patent No. 12305, Book 9, Deeds of Mines, Page 536.
Contention, Patent No. 38126, Book 3, Transcribed Deeds of Mines, Page 394.
Cocopah, Patent No. 6278, Book 6, Deeds of Mines, Page 440.
Contentment, Patent No. 17387, Book 15, Deeds of Mines, page 300.
Defence, Patent No. 5504, Book 14, Deeds of Mines, Page 289.
East Side, Patent No. 5244, Book 14, Deeds of Mines, Page 272.
East Side No. 2, Patent No. 9785, Book 14, Deeds of Mines, Page 278.
Emerald, Patent No. 9998, Book 8, Deeds of Mines, Page 600.
Empire, Patent No. 14371, Book 11, Deeds of Mines, Page 76.
Extacy, Patent No. 7420, Book 8, Deeds of Mines, Page 87.
First South Extension of the Toughnut Lode, Patent No. 5308, Book 5, Deeds of Mines, Page 1.
Flora Morrison, Patent No. 9105, Book 8, Deeds of Mines, Page 177.
Gilded Age, Patent No. 9107, Book 9, Deeds of Mines, Page 34.
Good Enough, Patent No. 5111, Book 14, Deeds of Mines, Page 311.
Grand Central, Patent No. 5352, Book 5, Deeds of Mines, Page 24.
Grand Dipper, Patent No. 9997, Book 8, Deeds of Mines, Page 606.
Hard Up, Patent No. 11695, Book 27, Deeds of Mines, Page 278.
Herald, Patent No. 6655, Book 15, Deeds of Mines, Page 261.
Hidden Treasure, Patent No. 25510, Book 11, Deeds of Mines, Page 556.
Last Chance No. 2, Patent No. 21679, Book 11, Deeds of Mines, Page 553.
Lowell, Patent No. 24831, Book 12, Deeds of Mines, Page 615.
Lucky Cuss, Patent No. 5503, Book 14, Deeds of Mines, Page 295.
Maine, Patent No. 9933, Book 8, Deeds of Mines, Page 540.
Mayflower, Patent No. 24832, Book 15, Deeds of Mines, Page 360.
Mexican, Patent No. 12306, Book 9, Deeds of Mines, Page 541.
Moonlight, Patent No. 14658, Book 11, Deeds of Mines, Page 543.
Naumkeag, Patent No. 5403, Book 12, Deeds of Mines, Page 17.
New Year, Patent No. 6311, Book 12, Deeds of Mines, Page 260.
North Point, Patent No. 27531, Book 12, Deeds of Mines, Page 568.
North Extension of Sulphuret, Lot No. 71, notice of location recorded in Book 1, Transcribed Records of Mines, Page 415.
Owl's Last Hoot, Patent No. 22371, Book 27, Deeds of Mines, Page 297.
Owl's Nest, Patent No. 5502, Book 14, Deeds of Mines, Page 319.
Poor X, Patent No. 5095, Book 4, Deeds of Mines, Page 3.
Prompter, Patent No. 10499, Book 27, Deeds of Mines, Page 273.
Revenue, Patent No. 12797, Book 11, Deeds of Mines, Page 24.
San Pedro, Patent No. 6085, Book 27, Deeds of Mines, Page 290.
Shorty, Patent No. 7419, Book 8, Deeds of Mines, Page 93.
Silver Belt, Patent No. 36578, Book 15, Deeds of Mines, Page 382.
Silver Plume, Patent No. 6765, Book 9, Deeds of Mines, Page 497.
Silver Thread, Patent No. 16384, Book 11, Deeds of Mines, Page 564.
South Extension of Sulphuret described in Deed recorded in Book 15, Deeds of Mines, Page 94.
South Extension of Grand Central, Patent No. 7279, Book 7, Deeds of Mines, Page 100.
Standard, Patent No. 24325, Book 11, Deeds of Mines, Page 547.
Sulphuret, Patent No. 5131, Book 5, Deeds of Mines, Page 8.
Survey, Patent No. 5245, Book 14, Deeds of Mines, Page 304.
Survey, Patent No. 7544, Book 7, Deeds of Mines, Page 334.
Sydney, Patent No. 10049, Book 27, Deeds of Mines, Page 293.
Telephone, Patent No. 21569, Book 15, Deeds of Mines, Page 103.
Toughnut, Patent No. 4355, Book 14, Deeds of Mines, Page 263.
Tranquillity, Patent No. 5023, Book 3, Deeds of Mines, Page 565.
Tribute, Patent No. 5246, Book 14, Deeds of Mines, Page 325.

Triple EX, Patent No. 9931, Book 8, Deeds of Mines, Page 536.
Verde, Patent No. 18262, Book 12, Deeds of Mines, Page 265.
Vizina, Patent No. 5156, Book 27, Deeds of Mines, Page 299.
Way Up, Patent No. 5766, Book 5, Deeds of Mines, Page 396.
Wedge, Patent No. 10991, Book 14, Deeds of Mines, Page 258.
West Side, Patent No. 5249, Book 14, Deeds of Mines, Page 283.

One and fifteen-hundredths (1-15/100) acres of "ALTA" patented mine, Patent No. 7982, Book 7, Deeds of Mines, Page 405, fully described in Book 1, Miscellaneous Records, Page 475.

The Northwest portion of "SULPHURET" patented mine, in Book 11, Deeds of Mines, Page 40.

The Southwest portion of "TRANQUILLITY" patented mine, Book 11, Deeds of Mines, Page 40.

The aforesaid "EMPIRE" patented mine, being transferred subject to an unexpired lease of part of the surface ground thereof held by A. L. Grow, which lease by its terms expires June 1st, 1915.

Those certain unpatented lode mining claims situated in said district, county and state, particularly described as follows:

Apache Chief, Location Notice in Book 19, Records of Mines, Page 366.
Aunt Sally, Location Notice in Book 1, Records of Mines, Page 523, in Book 7, Transcribed Records of Mines, Page 47.
Big Comit, Location Notice in Book 5, Records of Mines, Page 472.
Bon Ton (also known as Addie), Location Notice in Book 2, Records of Mines, Page 384, Amended Location Notice in Book 1, Transcribed Records of Mines, Page 209.
Buckskin, Location Notice in Book 29, Records of Mines, Page 179.
Buffalo, Location Notice in Book 32, Records of Mines, Page 254.
Cornell, Location Notice in Book 22, Records of Mines, Page 471.
Emerald South, Location Notice in Book 7, Records of Mines, Page 589.
Erie, Location Notice in Book 18, Records of Mines, Page 542.
Escondido, Location Notice in Book 9, Records of Mines, Page 205.
Florodora, Location Notice recorded in Book 15, Records of Mines, Page 562.
Fortuna, Location Notice recorded in Book 15, Records of Mines, Page 376.
General Grant, Location Notice recorded in Book 19, Records of Mines, Page 407.
Hawk Eye, Location Notice, Book 3, Transcribed Records of Mines, Page 437, and Amended Location Notice in Book 14, Records of Mines, Page 52.
Hawk Eye Little Wonder, Location Notice in Book 14, Records of Mines, Page 52.
Head Centre, Location Notice Book 1, Transcribed Records of Mines, Page 249, and Supplemental Location Notice Book 1, Transcribed Miscellaneous Records, Page 87.
Horn Silver, Location Notice recorded in Book 9, Records of Mines, Page 426.
Houghton, Location Notice in Book 22, Records of Mines, Page 470.
Illinois, Location Notice in Book 19, Records of Mines, Page 6.
Little Comet, Location Notice in Book 8, Records of Mines, Page 236.
Little Wonder, Location Notice in Book 3, Transcribed Records of Mines, Page 436, and Amended Location Notice Book 14, Records of Mines, Page 52.
McCann, Location Notice in Book 3, Transcribed Records of Mines, Page 763.
Michigan, Location Notice in Book 22, Records of Mines, Page 472.
Miners Dream, Location Notice in Book 11, Records of Mines, Page 237.
Narrow Gauge, Location Notice in Book 12, Records of Mines, Page 137.
Ninety Eight, Location Notice in Book 14, Records of Mines, Page 506.
Ninety Nine, Location Notice in Book 15, Records of Mines, Page 65.
Oregon, Location Notice in Book 14, Records of Mines, Page 753, and Amended Location Notice in Book 15, Records of Mines, Page 335.
Protection, Location Notice in Book 14, Records of Mines, Page 528.
San Rafael, Location Notice in Book 3, Transcribed Records of Mines, Page 252.
Silver Brick, Location Notice in Book 11, Records of Mines, Page 390.
Silver Chief, Location Notice in Book 14, Records of Mines, Page 590.
Southern Belle, Mineral Survey No. 815, Lot No. 109, Location Notice in Book 1, Transcribed Records of Mines, Page 275.
Yellow Jacket, Location Notice in Book 1, Transcribed Records of Mines, Page 248, Supplemental Location Notice in Book 1, Transcribed Miscellaneous Records, Page 86.

Together with all dips, spurs and angles, and also all the metals, ores, gold and silver bearing quartz, rock and earth therein, and all the rights, privileges and franchises thereto.

Those certain lots in the city of Tombstone, County of Cochise, State of Arizona.

Lots 15, 17, 19, 20, 21, 22, and 40 feet S.E. end of 23, Block 5.

Lots part of 1 to 10 inclusive, Block 5 1/2.

Lots 5, 6, 13 to 24, inclusive, Block 6.

Lots 1, 5, 6, 11 to 21 inclusive, Block 7.

Lots 1 to 24 inclusive, Block 8.

Lots 1 to 24 inclusive, Block 9.

Lots 1 to 5 inclusive, 8 to 24 inclusive, Block 10.

Lots 6 to 24, inclusive, Block 11.

Lots 9 to 10, Block 18.

Lots 17 and 18, Block 21.

Lots part of 15 and 16 to 22, inclusive, Block 23.

Lots 2 to 10 inclusive, 14 to 23 inclusive, Block 24.

Lots 1 to 4 inclusive, 8, part of 9 to 11, all of 12 to 24 inclusive, Block 25.

Lots 3, 4 part 11, all of 12 and 20, Block 37.

Lots 1, 2, 5 to 20 inclusive, Block 30.

Lots 1 to 8 inclusive, part of 9, 11, 12; all of 23 and 24, Block 39.

Lots 17 and 18, Block 48.

Lots 22, 23 and 24, Block 49.

Lots 5 to 9 inclusive, 13 to 18 inclusive, Block 50.

Lots 15 and 16; 5 to 14 inclusive, 19 and 20, Block 51.

Lots part 1, 3 and 4; all 5, 6, 12, 13 and 14, Block 64.

Lots 4 to 24 inclusive, Block 65.

Lots 1 to 10 inclusive, Block S.

Lots 1, 4 to 22 inclusive, Block D.

Lots 1 to 6 inclusive, Block E.

Lots 1 to 4 inclusive, Block F.

Lots 1 to 10 inclusive, Block G.

Lots 14 and 15, Block O.

Lots part of 3, 4, 5, and 6; all 9 and 10; part 11 and 12; all 13 and 14, Block P.

Lots 1 to 6, 16 to 24, inclusive, Block R.

Lots 1 to 10 inclusive, Block T.

Also that certain lot, piece or parcel of land described in Book 15, Deeds of Mines, Page 306.

That portion of the Mexican grant of land known as San Juan de Las Boquillas y Nogalos on the San Pedro River in said County and Territory upon which is built and situated the quartz mill of the Grand Central Mining Company with a frontage of 40 rods on said river on either side, northerly and southerly of said quartz mill, and running easterly from in a river to the eastern boundary of said grant, that is 80 rods frontage on said river, and running with the same width easterly to the eastern boundary line of said grant, with the said quartz mill in its entire eastern and western line.

Together with all improvement, Tenements, hereditaments, and appurtenances...All mining and milling equipment, boilers, engines...
No Reservation.

Page 303

PATENT & PLAT

GENERAL LAND OFFICE

No. 21,679

MINERAL CERTIFICATE

No. 1130

THE UNITED STATES OF AMERICA.

To all to whom these Presents shall come, Greeting:

WHEREAS, In pursuance of the provisions of the Revised Statutes of the United States, Chapter Six, Title Thirty-two, and legislation supplemental thereto, there have been deposited in the GENERAL LAND OFFICE of the United States the Plat and Field Notes of survey and the Certificate, No. 431, of the Register of the Land Office at Llano, in the Territory of Arizona, accompanied by other evidence, whereby it appears that

The Grand Central Mining Company

did, on the fourteenth day of December, A.D. 1887, duly enter and pay for that certain mining claim or premises, known as the Last Chance No. 2 lode mining claim

designated by the Surveyor General as Lot No. 194, embracing a portion of Township Twenty south of Range Twenty two east, Gila and Salt River meridians

in the Last Chance Mining District, in the County of Cochise and Territory of Arizona, in the District of Lands subject to sale at Llano and bounded, described, and platted as follows, with magnetic variation eleven

degrees and forty three minutes east
BEGINNING at a post four inches square near Red I. M. Last Chance No. 2. M. to No. 1, from which No. 2. Mineral monument No. 1 bears South twenty minutes west one thousand five hundred and seventy two feet distant; The corner common to section one and

with twenty
feet and
with seven
feet since
eight - six
feet bears
7 - five min
stant -
ity three
a west two
d eight tenths
No. 2. M. Co. No. 2.
forty-three
at three hun
bored marked


by three degrees
on No. 2. M. Co. No. 2.
No. 1 of lat
s. bears to
100. hundred
is paid, from
Co. No. 2. M. Co.
at side line
2. thirty-two
west - bears
thirty minutes

2. Twenty-eight
east one
to a post

only seven
is west, three
to a post.

thirty-three

degrees and forty-two minutes west, and
hundred feet to post No. 1. The place of begin
ning. Expressly excepting and excluding
graben these presents all that portions of
The ground heretofore described em
braced in said mining claim or lot
No. 48, and also all that portions of said
Last Chance No. 2. vein or lode, and of all
veins, lodes and ledges throughout their
entire depth, the tops or apices of which lie
inside of such excluded ground; said
lot No. 194 extending three hundred and
fifty-nine feet in length along said Last
Chance No. 2 vein or lode, the granted
premises in said lot containing three
acres and twenty hundredths of an acre
of land, more or less.



WHEREAS, In

legislation supplemental

Notes of survey and the

in the State

William

NOW KNOW YE, That there is therefore hereby GRANTED by the UNITED STATES unto the said

Central Mining Company

and to *its successors* and assigns, the said mining premises herein-
before described, and not expressly excepted from these presents, and all that portion of the said *Lot No. 194*

depth, the tops or apices of which lie inside of the surface boundary lines of said granted premises in said Lot No. 194, so continued in their own direction that such planes will intersect such exterior parts of said veins, lodes, or ledges: And provided further, That nothing herein contained shall authorize the grantees herein to enter upon the surface of a claim owned or possessed by another:

TO HAVE AND TO HOLD said mining premises, together with all the rights, privileges, immunities, and appurtenances of whatsoever nature thereunto belonging unto the said grantees above named and to *its successors* and assigns forever; subject nevertheless to the above-mentioned and to the following conditions and stipulations:

First. That the premises hereby granted, with the exception of the surface, may be entered by the proprietor of any other vein, lode, or ledge, the top or apex of which lies outside of the boundary of said granted premises, should the same in its dip be found to penetrate, intersect, or extend into said premises, for the purpose of extracting and removing the ore from such other vein, lode, or ledge.

Second. That the premises hereby granted shall be held subject to any vested and accrued water rights, for mining, agricultural, manufacturing, or other purposes, and rights to ditches and reservoirs used in connection with such water rights as may be recognized and acknowledged by the local laws, customs, and decisions of courts.

Third. That in the absence of necessary legislation by Congress, the Legislature of *Arizona* may provide rules for working the mining claim or premises hereby granted, involving easements, drainage, and other necessary means to its complete development.

IN TESTIMONY WHEREOF I, *Benjamin Harrison*, PRESIDENT OF THE UNITED STATES OF AMERICA, have caused these letters to be made PATENT, and the SEAL OF THE GENERAL LAND OFFICE to be hereunto affixed.

GIVEN under my hand at the City of Washington the *sixteenth* day of *July*, in the year of our Lord one thousand eight hundred and *nineteenth*, and of the INDEPENDENCE OF THE UNITED STATES the one hundred and *nineteenth*.

BY THE PRESIDENT:

By

Benjamin Harrison
M. McKeam Secretary
D. P. Roberts Recorder of the General Land Office.

Es.

Compared

did, on the *th*
mining claim or p

designated by the
of a
two m
Thirty
rings

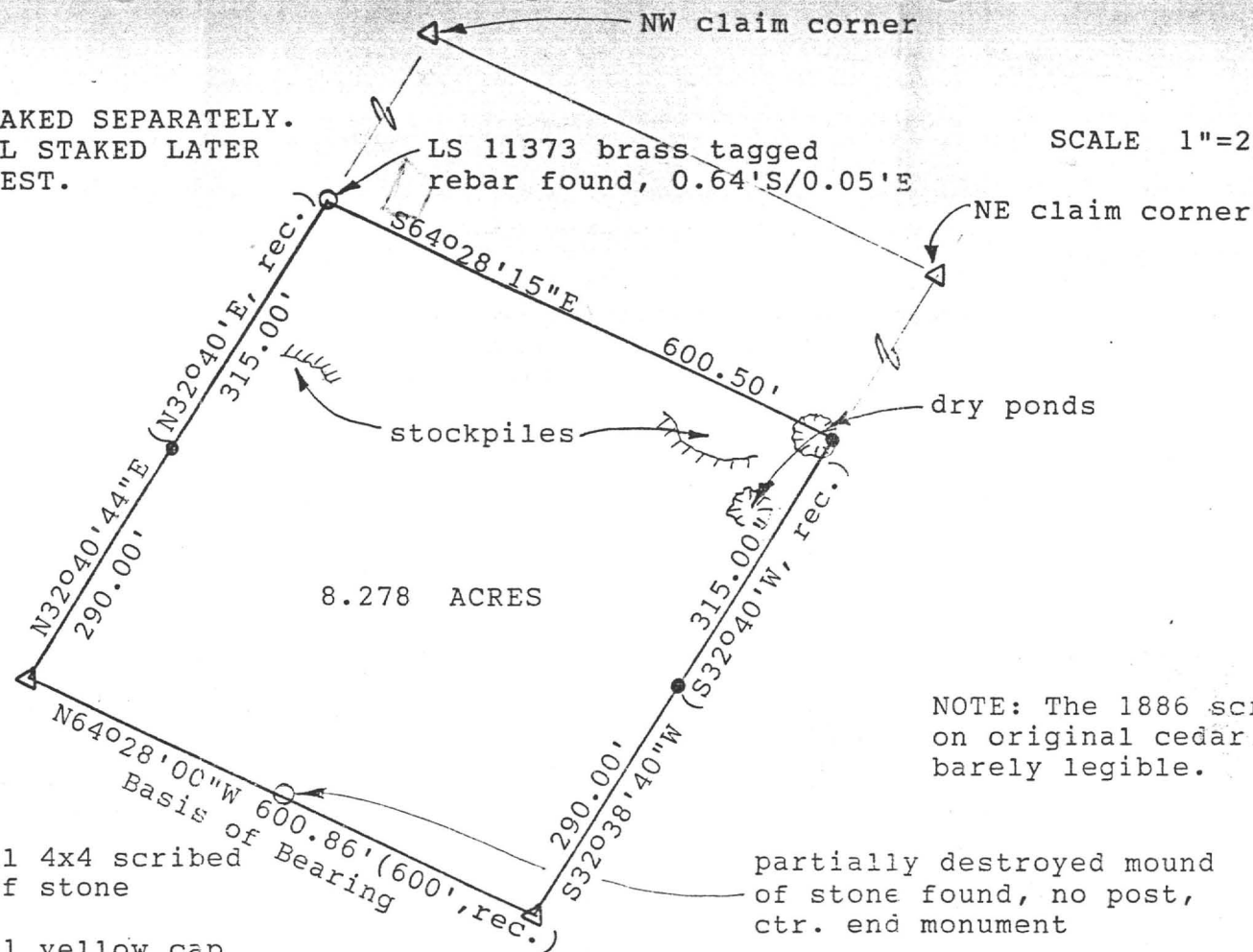
the Count
of 10

day

for
re
ins
no
in

TWO PARCELS STAKED SEPARATELY.
THE 315' PARCEL STAKED LATER
AT CLIENT REQUEST.

SCALE 1"=200'



NOTE: The 1886 scribing
on original cedar posts
barely legible.

△ denotes original 4x4 scribed
post in mound of stone

● denotes LS 11281 yellow cap
monument set

partially destroyed mound
of stone found, no post,
ctr. end monument

Bisbee Engineering

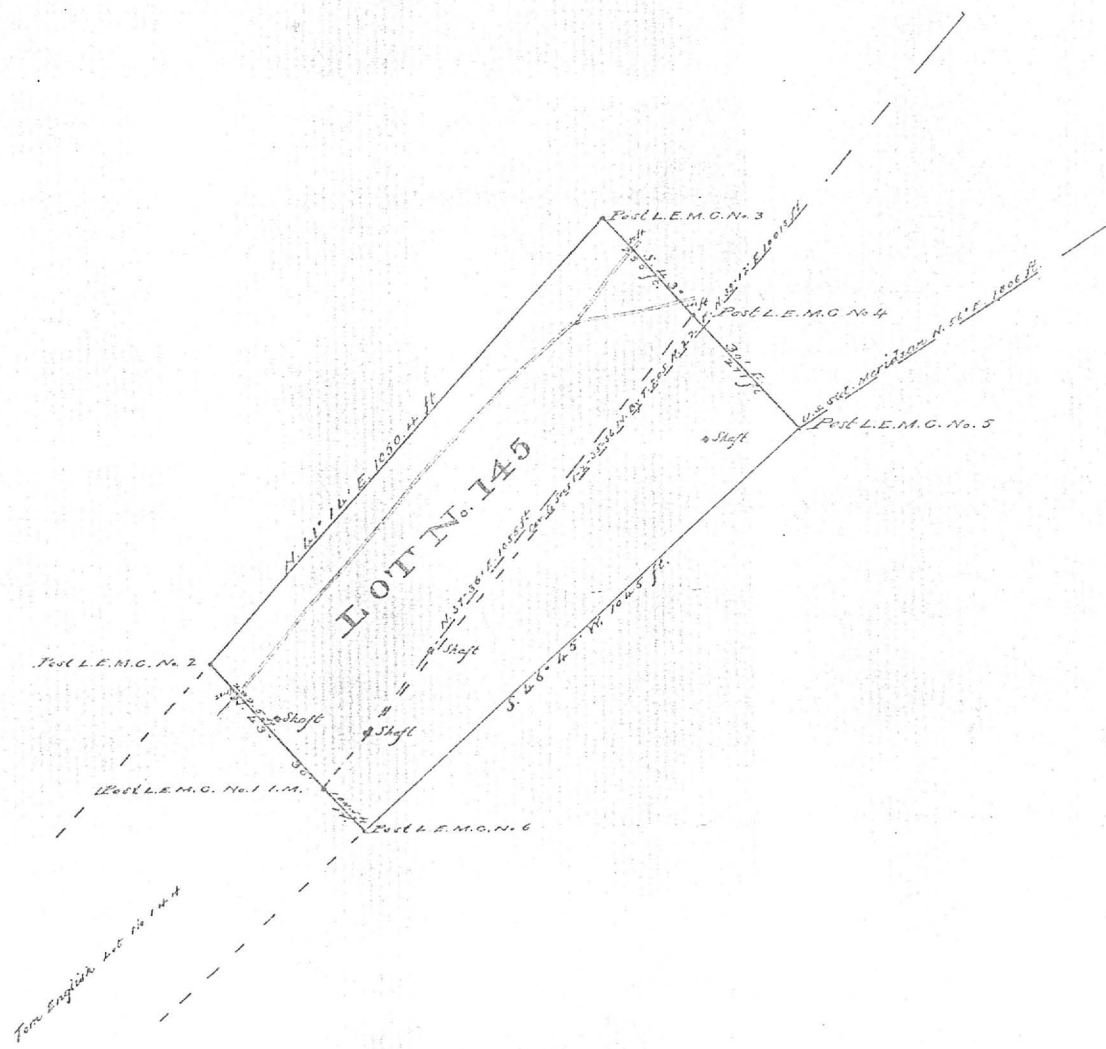
P.O. Box 1555 • Bisbee, Arizona 85603



BOUNDARY SURVEY OF
SOUTHERLY PORTION OF
CHANCE MINING CLAIM,
LOT 187, U.S. SURVEY No.
794, TOMBSTONE MINING
DIST., COCHISE CO., AZ.

Post Tomb

LAUREN ENGLISH
MS. # 537



SURVEY NO. 537

PLAT

OF THE

Laura English

MINING CLAIM,

Tombstone Mining District,

Cochise County,

ARIZONA.

Claimed by *W. W. Kendall*

et al.

Surveyed by *H. G. Howe* U. S. D. S.

July 30-31 1883

Containing an Area of *11.07* Acres.

Scale 200 feet to the inch.

Variation *N. 2.5° East.*

The original Field Notes of the Survey of the

Laura English Mining Claim from which this plat has been made, have been examined and approved and are on file in this office; and I hereby certify that they furnish such an accurate description of said Mining Claim as will, if incorporated into a patent, serve fully to identify the premises; and that such reference is made therein to natural objects and permanent monuments, as will perpetuate and fix the locus thereof.

I further certify that the value of the labor and improvements placed thereon by the applicant or *them* grantors not less than Five Hundred Dollars, and that said improvements consist of

Shaft 4.6 ft. 12 ft. deep

4x6 - 9 - "

4x6 - 18 - "

4x6 - 12 - "

as appears by the report of the Deputy Surveyor and the testimony of two disinterested witnesses.

And I further certify that this is a correct Plat of said Mining Claim, made in conformity with said original Field Notes of the survey thereof.

W. B. Robinson
U. S. Surveyor General for Arizona.

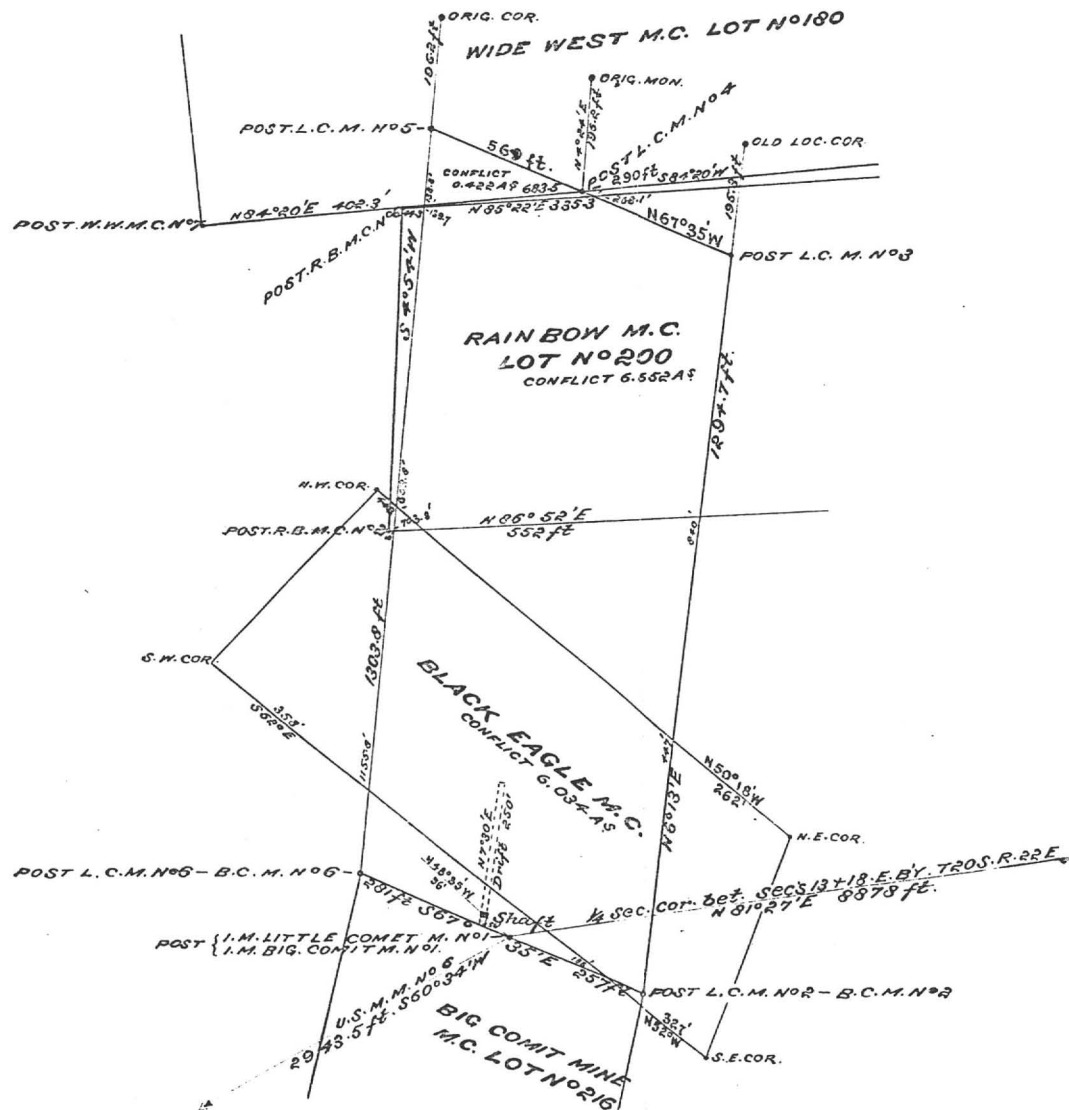
U. S. Surveyor General's Office,
Tucson, Arizona,

September 3 1883

Patent No. 6570
Serial No.

LITTLE COMET MINE
M.S. # 3224

Rainbow M.C. Lot No 200 located Jan. 1. 1887.
Locations of other claims in conflict are
shown.



Claim Located January 1. 1885

Mineral Survey No 1018

Lot No 217
Gila - Grand District.

PLAT

OF THE CLAIM OF

E. B. GAGE & CHAS. W. LEACH

KNOWN AS THE

LITTLE COMET MINE

IN Tombstone MINING DISTRICT,
Cochise COUNTY, Arizona

Containing an Area of 2.69 Acres.

Scale of 200 Feet to the inch.

Variation 11° 43' E

SURVEYED Sept. 26 - Oct. 2. 1891 BY

H. G. Howe,

U.S. Deputy Mineral Surveyor,

The Original Field Notes of the Survey of the Mining Claim of
E. B. GAGE & CHAS. W. LEACH
known as the

LITTLE COMET MINE

from which this plat has been made under my direction,
have been examined and approved, and are on file in this office,
and I hereby certify that they furnish such an accurate description
of said Mining Claim as will, if incorporated into a patent,
serve fully to identify the premises, and that such reference
is made therein to natural objects or permanent monuments
as will perpetuate, and fix the locus, thereof.

I further certify that Five Hundred Dollars worth of labor has
been expended or improvements made upon said Mining
Claim by claimants or their grantors, and that
said improvements consist of: Shaft 4 x 7 x 30 ft.
Drift (300 ft level) 4 x 7 x 250 ft.

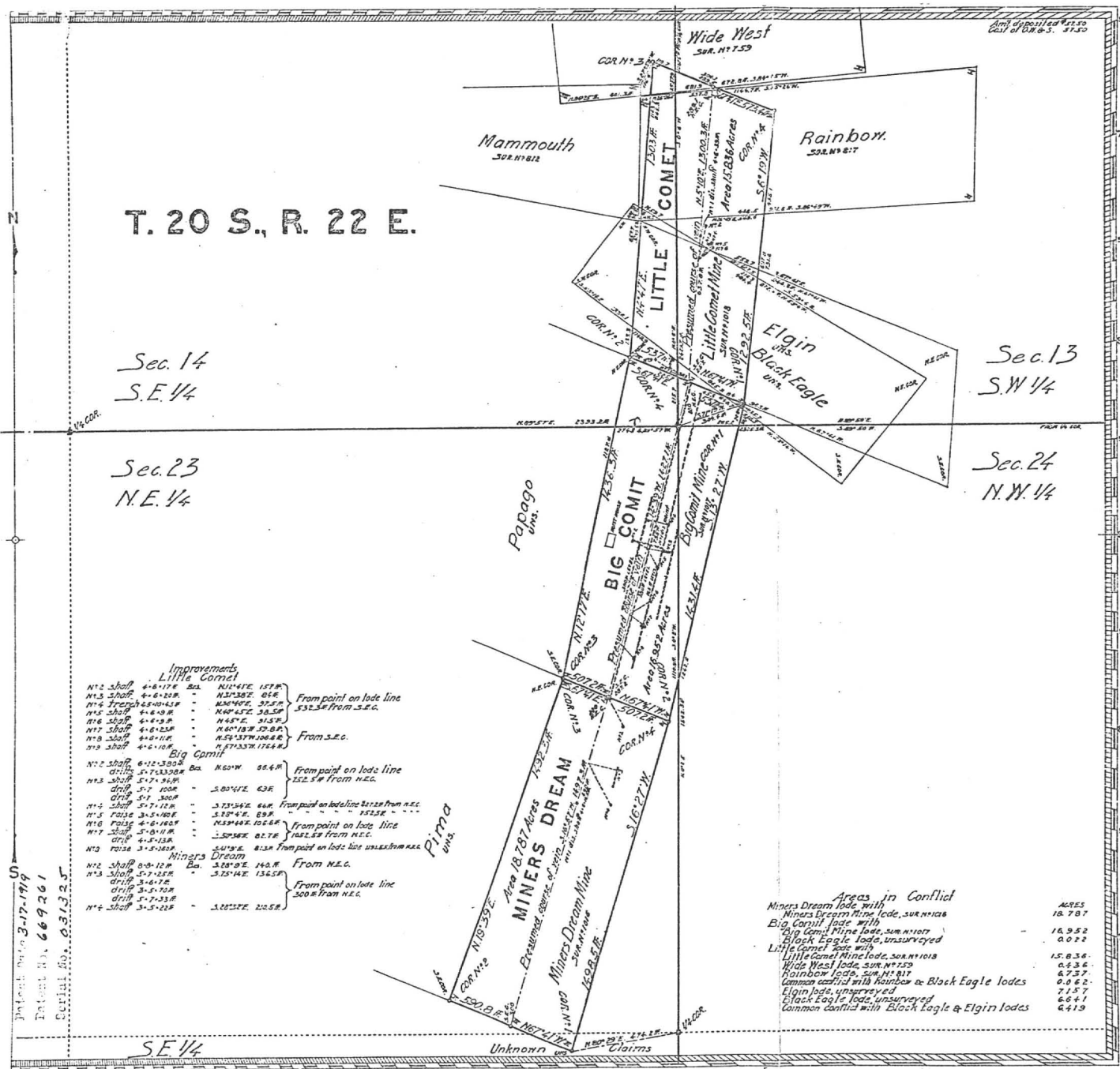
that the location of said improvements is accurately shown
upon this plat, and that no portion of said labor or im-
provements has been included in the estimate of expendi-
tures upon any other claim.

And I further certify that this is a correct plat of said Mining
Claim made in conformity with said original field notes of the
survey thereof, and the same is hereby approved.

U.S. Surveyor General's Office. *Amelia Johnson*

Tucson, Arizona U.S. Surveyor General for

August 4. 1892 Arizona



Claims Located Amended Miners Dream June 19, 1915
 Big Comet, Little Comet June 18, 1915
 Mineral Survey No. **3224**

Lot No. _____ Land District. _____
 Arizona

PLAT
 OF THE CLAIM OF

Bunker Hill Mines Company
 KNOWN AS THE
Little Comet, Big Comet, Miners Dream

IN *Tombstone* MINING DISTRICT,
Cochise COUNTY, *Arizona*
 Containing an Area of *51.575* Acres.
 Scale of *400* Feet to the inch.
 Variation *12° 15' E.*

SURVEYED *July 18-20,* 1915 BY
Ralph L. Motz U.S. Deputy Mineral Surveyor,

The Original Field Notes of the Survey of the Mining Claim of
Bunker Hill Mines Company
 known as the
Little Comet, Big Comet, Miners Dream

from which this plat has been made under my direction,
 have been examined and approved, and are on file in this Office,
 and I hereby certify that they furnish such an accurate description
 of said Mining Claim as will, if incorporated into a patent,
 serve fully to identify the premises, and that such reference is
 made therein to natural objects or permanent monuments as
 will perpetuate and fix the locus thereof.
 I further certify that Five Hundred Dollars worth of labor has
 been expended or improvements made upon said Mining Claims
 by claimant or its grantors and that
 said improvements consist of *16 shafts, 1 trench, 3 raises.*
By 3921 ft. of drifts, total value \$49650.

that the location of said improvements is correctly shown
 upon this plat, and that no portion of said labor or improve-
 ments has been included in the estimate of expenditures
 upon any other claim.
 And I further certify that this is a correct plat of said Mining
 Claim made in conformity with said original field notes of the
 survey thereof, and the same is hereby approved.

U.S. Surveyor General's Office. *Frank C. Ingalls*
Phoenix, Arizona U.S. Surveyor General for
January 15, 1916 *Arizona*

02 609 03 004 7 04 03 27 03 27 27
 CO BK MP PAR SC RUN DATE FILE DATE
 N A H E A N D A D R E S S
 1 TOMBESTONE DEVELOPMENT CO
 2 BOX 1445 NB 68801
 3 GRAND ISLAND
 ADDR CODE 1
 MARKET AREA 41
 AVG LAND FCV
 SUB AREA 3
 PSC

PROPERTY STATUS INQUIRY
 FOR: MJA
 L A N D
 0004
 15
 100
 34,972 AV 5,452
 ASSESSOR
 TOWNSHIP 1.58 ACRES
 RANGE
 PER ACRE
 AREA CODE
 EXEMPT STATUS
 FCV EXEMPT
 LPV EXEMPT
 ASSESSOR RATIO
 TOTAL FCV: 34,972 NET AV: 5,452
 CUR LPV: 31,374 NET AV: 5,026

P R O P E R T Y
 0000
 I M P R O V E M E N T S
 VALUE SOURCE
 USAGE CLASS
 ASSESSOR RATIO
 % OF FCV
 FCV: 31,374
 MARKET
 COST/MKT
 ASSESSOR
 CO BOARD
 ST BOARD
 CUR FCV: 31,374
 AV: 5,026
 P E R S O N A L
 CLASS ITEMS FCV
 RATIO ASSESSED
 TOTAL:

M A R K E T D A T A
 CLASS
 HEAT
 GAR/OPT
 CONSTR YR
 ROOF
 LIVING
 01 #1 & OUT PAT NIMES IN TONESTONE MNG DIST CONTACT 20.06AC OREGON 1
 02 0.00AC VERDE 11.04AC BIG CORNET LITTLE CORNET & MINERS DRAIN 44
 03 402AC SHOOFLY ANTELOPE 32.617AC SILVER PLUME 12.13AC & STAND
 04 AND 19.490AC R22 T20 TOTAL 157.74AC

END OF PIC RECORD

24. **Quit Claim Mining Deed, Book 27 d/m, Page 335, dated 7/7/1914, recorded 7/7/1914.**
- Grantor:** A. L. Grow, Acting Trustee in Bankruptcy of the Estate of the Tombstone Consolidated Mines Company, LTD, a corporation, Bankrupt
- Grantee:** Walter Douglas
- Conveys:** Those certain Mining Claims in the Tombstone Mining Districts: All interest together with all the dips, spurs and angles, and all the metals, ores, gold and silver...
- Covers:** **Alkey**, Patent No. 14930, Book 12, Deeds of Mines, Page 261.
Banner, Patent No. 36238, Book 15, Deeds of Mines, Page 386.
Boss, Patent No. 35876, Book 14, Deeds of Mines, page 594.
Blue Monday, Patent No. 6661, Book 15, Deeds of Mines, Page 458.
Brother Jonathan, Patent No. 9932, Book 8, Deeds of Mines, Page 530.
Chance, Patent No. 24443, Book 11, Deeds of Mines, Page 550.
C.O.D., Patent No. 20949, Book 15, Deeds of Mines, Page 108.
Content, Patent No. 17386, Book 15, Deeds of Mines, Page 297.
Contact, Patent No. 12305, Book 9, Deeds of Mines, Page 536.
Contention, Patent No. 38126, Book 3, Transcribed Deeds of Mines, Page 394.
Cocopah, Patent No. 6278, Book 6, Deeds of Mines, Page 440.
Contentment, Patent No. 17387, Book 15, Deeds of Mines, page 300.
Defence, Patent No. 5504, Book 14, Deeds of Mines, Page 289.
- East Side**, Patent No. 5244, Book 14, Deeds of Mines, Page 272.
East Side No. 2, Patent No. 9785, Book 14, Deeds of Mines, Page 278.
Emerald, Patent No. 9998, Book 8, Deeds of Mines, Page 600.
Empire, Patent No. 14371, Book 11, Deeds of Mines, Page 76.
Extacy, Patent No. 7420, Book 8, Deeds of Mines, Page 87.
First South Extension of the Toughnut Lode, Patent No. 5308, Book 5, Deeds of Mines, Page 1.
Flora Morrison, Patent No. 9105, Book 8, Deeds of Mines, Page 177.
Gilded Age, Patent No. 9107, Book 9, Deeds of Mines, Page 34.
Good Enough, Patent No. 5111, Book 14, Deeds of Mines, Page 311.
Grand Central, Patent No. 5352, Book 5, Deeds of Mines, Page 24.
Grand Dipper, Patent No. 9997, Book 8, Deeds of Mines, Page 606.
Hard Up, Patent No. 11695, Book 27, Deeds of Mines, Page 278.
Herald, Patent No. 6655, Book 15, Deeds of Mines, Page 261.
Hidden Treasure, Patent No. 25510, Book 11, Deeds of Mines, Page 556.
Last Chance No. 2, Patent No. 21679, Book 11, Deeds of Mines, Page 553.
Lowell, Patent No. 24831, Book 12, Deeds of Mines, Page 615.
Lucky Cuss, Patent No. 5503, Book 14, Deeds of Mines, Page 295.
Maine, Patent No. 9933, Book 8, Deeds of Mines, Page 540.
Mayflower, Patent No. 24832, Book 15, Deeds of Mines, Page 360.
Mexican, Patent No. 12306, Book 9, Deeds of Mines, Page 541.
Moonlight, Patent No. 14658, Book 11, Deeds of Mines, Page 543.
Naumkeag, Patent No. 5403, Book 12, Deeds of Mines, Page 17.
New Year, Patent No. 6311, Book 12, Deeds of Mines, Page 260.
North Point, Patent No. 27531, Book 12, Deeds of Mines, Page 568.
North Extension of Sulphuret, Lot No. 71, notice of location recorded in Book 1, Transcribed Records of Mines, Page 415.
Owl's Last Hoot, Patent No. 22371, Book 27, Deeds of Mines, Page 297.
Owl's Nest, Patent No. 5502, Book 14, Deeds of Mines, Page 319.
Poor X, Patent No. 5095, Book 4, Deeds of Mines, Page 3.
Prompter, Patent No. 10499, Book 27, Deeds of Mines, Page 273.
Revenue, Patent No. 12797, Book 11, Deeds of Mines, Page 24.
San Pedro, Patent No. 6085, Book 27, Deeds of Mines, Page 290.
Shorty, Patent No. 7419, Book 8, Deeds of Mines, Page 93.
Silver Belt, Patent No. 36578, Book 15, Deeds of Mines, Page 382.
Silver Plume, Patent No. 6765, Book 9, Deeds of Mines, Page 497.
Silver Thread, Patent No. 16384, Book 11, Deeds of Mines, Page 564.
South Extension of Sulphuret described in Deed recorded in Book 15, Deeds of Mines, Page 94.
South Extension of Grand Central, Patent No. 7279, Book 7, Deeds of Mines, Page 100.
Standard, Patent No. 24325, Book 11, Deeds of Mines, Page 547.
Sulphuret, Patent No. 5131, Book 5, Deeds of Mines, Page 8.
Survey, Patent No. 5245, Book 14, Deeds of Mines, Page 304.
Survey, Patent No. 7544, Book 7, Deeds of Mines, Page 334.
Sydney, Patent No. 10049, Book 27, Deeds of Mines, Page 293.
Telephone, Patent No. 21569, Book 15, Deeds of Mines, Page 103.
Toughnut, Patent No. 4355, Book 14, Deeds of Mines, Page 263.
Tranquillity, Patent No. 5023, Book 3, Deeds of Mines, Page 565.
Tribute, Patent No. 5246, Book 14, Deeds of Mines, Page 325.

Triple EX, Patent No. 9931, Book 8, Deeds of Mines, Page 536.
Verde, Patent No. 18262, Book 12, Deeds of Mines, Page 265.
Vizina, Patent No. 5156, Book 27, Deeds of Mines, Page 299.
Way Up, Patent No. 5766, Book 5, Deeds of Mines, Page 396.
Wedge, Patent No. 10991, Book 14, Deeds of Mines, Page 258.
West Side, Patent No. 5249, Book 14, Deeds of Mines, Page 283.

One and fifteen-hundredths (1-15/100) acres of "ALTA" patented mine, Patent No. 7982, Book 7, Deeds of Mines, Page 405, fully described in Book 1, Miscellaneous Records, Page 475.

The Northwest portion of "SULPHURET" patented mine, in Book 11, Deeds of Mines, Page 40.

The Southwest portion of "TRANQUILLITY" patented mine, Book 11, Deeds of Mines, Page 40.

The aforesaid "EMPIRE" patented mine, being transferred subject to an unexpired lease of part of the surface ground thereof held by A. L. Grow, which lease by its terms expires June 1st, 1915.

Those certain unpatented lode mining claims situated in said district, county and state, particularly described as follows:

Apache Chief, Location Notice in Book 19, Records of Mines, Page 366.
Aunt Sally, Location Notice in Book 1, Records of Mines, Page 523, in Book 7, Transcribed Records of Mines, Page 47.

Big Comit, Location Notice in Book 5, Records of Mines, Page 472.

Bon Ton (also known as Addie"), Location Notice in Book 2, Records of Mines, Page 384, Amended Location Notice in Book 1, Transcribed Records of Mines, Page 209.

Buckskin, Location Notice in Book 29, Records of Mines, Page 179.

Buffalo, Location Notice in Book 32, Records of Mines, Page 254.

Cornell, Location Notice in Book 22, Records of Mines, Page 471.

Emerald South, Location Notice in Book 7, Records of Mines, Page 589.

Erie, Location Notice in Book 18, Records of Mines, Page 542.

Escondido, Location Notice in Book 9, Records of Mines, Page 205.

Florodora, Location Notice recorded in Book 15, Records of Mines, Page 562.

Fortuna, Location Notice recorded in Book 15, Records of Mines, Page 376.

General Grant, Location Notice recorded in Book 19, Records of Mines, Page 407.

Hawk Eye, Location Notice, Book 3, Transcribed Records of Mines, Page 437, and Amended Location Notice in Book 14, Records of Mines, Page 52.

Hawk Eye Little Wonder, Location Notice in Book 14, Records of Mines, Page 52.

Head Centre, Location Notice Book 1, Transcribed Records of Mines, Page 249, and Supplemental Location Notice Book 1, Transcribed Miscellaneous Records, Page 87.

Horn Silver, Location Notice recorded in Book 9, Records of Mines, Page 426.

Houghton, Location Notice in Book 22, Records of Mines, Page 470.

Illinois, Location Notice in Book 19, Records of Mines, Page 6.

Little Comet, Location Notice in Book 8, Records of Mines, Page 236.

Little Wonder, Location Notice in Book 3, Transcribed Records of Mines, Page 436, and Amended Location Notice Book 14, Records of Mines, Page 52.

McCann, Location Notice in Book 3, Transcribed Records of Mines, Page 763.

Michigan, Location Notice in Book 22, Records of Mines, Page 472.

Miners Dream, Location Notice in Book 11, Records of Mines, Page 237.

Narrow Gauge, Location Notice in Book 12, Records of Mines, Page 137.

Ninety Eight, Location Notice in Book 14, Records of Mines, Page 506.

Ninety Nine, Location Notice in Book 15, Records of Mines, Page 65.

Oregon, Location Notice in Book 14, Records of Mines, Page 753, and Amended Location Notice in Book 15, Records of Mines, Page 335.

Protection, Location Notice in Book 14, Records of Mines, Page 528.

San Rafael, Location Notice in Book 3, Transcribed Records of Mines, Page 252.

Silver Brick, Location Notice in Book 11, Records of Mines, Page 390.

Silver Chief, Location Notice in Book 14, Records of Mines, Page 590.

Southern Belle, Mineral Survey No. 815, Lot No. 109, Location Notice in Book 1, Transcribed Records of Mines, Page 275.

Yellow Jacket, Location Notice in Book 1, Transcribed Records of Mines, Page 248, Supplemental Location Notice in Book 1, Transcribed Miscellaneous Records, Page 86.

Together with all dips, spurs and angles, and also all the metals, ores, gold and silver bearing quartz, rock and earth therein, and all the rights, privileges and franchises thereto.

Those certain lots in the city of Tombstone, County of Cochise, State of Arizona.

Lots 15, 17, 19, 20, 21, 22, and 40 feet S.E. end of 23, Block 5.

Lots part of 1 to 10 inclusive, Block 5 1/2.

Lots 5, 6, 13 to 24, inclusive, Block 6.

Lots 1, 5, 6, 11 to 21 inclusive, Block 7.

Lots 1 to 24 inclusive, Block 8.

Lots 1 to 24 inclusive, Block 9.

Lots 1 to 5 inclusive, 8 to 24 inclusive, Block 10.

Lots 6 to 24, inclusive, Block 11.

Lots 9 to 10, Block 18.

Lots 17 and 18, Block 21.

Lots part of 15 and 16 to 22, inclusive, Block 23.

Lots 2 to 10 inclusive, 14 to 23 inclusive, Block 24.

Lots 1 to 4 inclusive, 8, part of 9 to 11, all of 12 to 24 inclusive, Block 25.

Lots 3, 4 part 11, all of 12 and 20, Block 37.

Lots 1, 2, 5 to 20 inclusive, Block 30.

Lots 1 to 8 inclusive, part of 9, 11, 12; all of 23 and 24, Block 39.

Lots 17 and 18, Block 48.

Lots 22, 23 and 24, Block 49.

Lots 5 to 9 inclusive, 13 to 18 inclusive, Block 50.

Lots 15 and 16; 5 to 14 inclusive, 19 and 20, Block 51.

Lots part 1, 3 and 4; all 5, 6, 12, 13 and 14, Block 64.

Lots 4 to 24 inclusive, Block 65.

Lots 1 to 10 inclusive, Block S.

Lots 1, 4 to 22 inclusive, Block D.

Lots 1 to 6 inclusive, Block E.

Lots 1 to 4 inclusive, Block F.

Lots 1 to 10 inclusive, Block G.

Lots 14 and 15, Block O.

Lots part of 3, 4, 5, and 6; all 9 and 10; part 11 and 12; all 13 and 14, Block P.

Lots 1 to 6, 16 to 24, inclusive, Block R.

Lots 1 to 10 inclusive, Block T.

Also that certain lot, piece or parcel of land described in Book 15, Deeds of Mines, Page 306.

That portion of the Mexican grant of land known as San Juan de Las Boquillas y Nogalos on the San Pedro River in said County and Territory upon which is built and situated the quartz mill of the Grand Central Mining Company with a frontage of 40 rods on said river on either side, northerly and southerly of said quartz mill, and running easterly from in a river to the eastern boundary of said grant, that is 80 rods frontage on said river, and running with the same width easterly to the eastern boundary line of said grant, with the said quartz mill in its entire eastern and western line.

Together with all improvement, Tenements, hereditaments, and appurtenances...All mining and milling equipment, boilers, engines...
No Reservation.

Page 306

LITTLE PEDRO
GEN. M.S. # 293

Number 293.

Lot No. 96.

PLAT

of the

Little Pedro

MINING CLAIM,

Situated in Tombstone Mining District,

Cochise County,

and in Sec. T., R. R., Gila

and Salt River Meridian,

ARIZONA TERRITORY.

Claimed by Washington Coffee et al.

Surveyed by H. G. Howe, U.S.D.S.

July 5, 1881.

Containing an area of 14.40 Acres.

Scale, 200 feet to an inch.

Variation 11°30' East.

The original Field Notes of the Survey of the Little Pedro Mining Claim, from which this plat has been made, have been examined and approved, and are on file in this office; and I hereby certify that they furnish such an accurate description of said Mining Claim, as will, if incorporated into a patent, serve fully to identify the premises; and that such reference is made therein to natural objects and permanent monuments as will perpetuate and fix the locus thereof.

I further certify that the value of the labor and improvements placed thereon by the applicant & of his grantors is not less than Five Hundred Dollars, and that said improvements consist of

1 Shaft 6 x 7 ft & 16 ft deep
8 x 10 x 4 ft
5 x 6 x 10 ft
1 Cut 4 x 6 x 1 ft

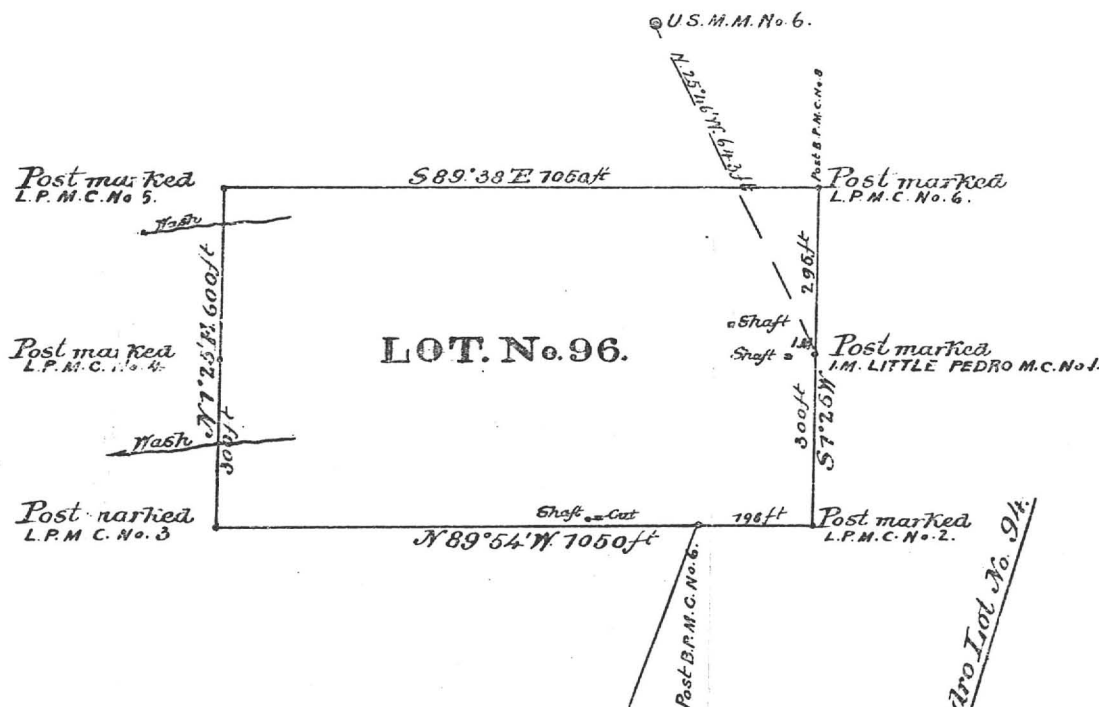
as appears by the report of the Deputy Surveyor and the testimony of two disinterested witnesses.

And I further certify that this is a correct Plat of said Mining Claim, made in conformity with said original field notes of the survey thereof.

John H. Brown,
 U. S. Surveyor-General for Arizona.

U. S. Surveyor-General's Office,
 Tucson, Arizona Territory,

July 27 1881.



Cont. Data 1/183
 Cont. No. 7108
 Ad. No.

LITTLE TOWN
M.S. # 538

44

SURVEY NO. 538

PLAT

OF THE

Little Tom

MINING CLAIM,

Tombstone Mining District,

Cochise County,

ARIZONA.

Claimed by W. W. Kendall

et. al.

Surveyed by H. G. Howe U. S. D. S.

August 14-15 1883

Containing an Area of 17.67 Acres.

Scale 200 feet to the inch.

Variation N. 25° East.

The original Field Notes of the Survey of the

Little Tom Mining Claim from which this plat has been made, have been examined and approved and are on file in this office; and I hereby certify that they furnish such an accurate description of said Mining Claim as will, if incorporated into a patent, serve fully to identify the premises; and that such reference is made therein to natural objects and permanent monuments, as will perpetuate and fix the locus thereof.

I further certify that the value of the labor and improvements placed thereon by the applicants or their grantors is not less than Five Hundred Dollars, and that said improvements consist of

Shaft 5 ft deep

136 - 50 -

as appears by the report of the Deputy Surveyor and the testimony of two disinterested witnesses.

And I further certify that this is a correct Plat of said Mining Claim, made in conformity with said original Field Notes of the survey thereof.

H. G. Howe
U. S. Surveyor General for Arizona.

U. S. Surveyor General's Office,
Tucson, Arizona,

September 6 1883

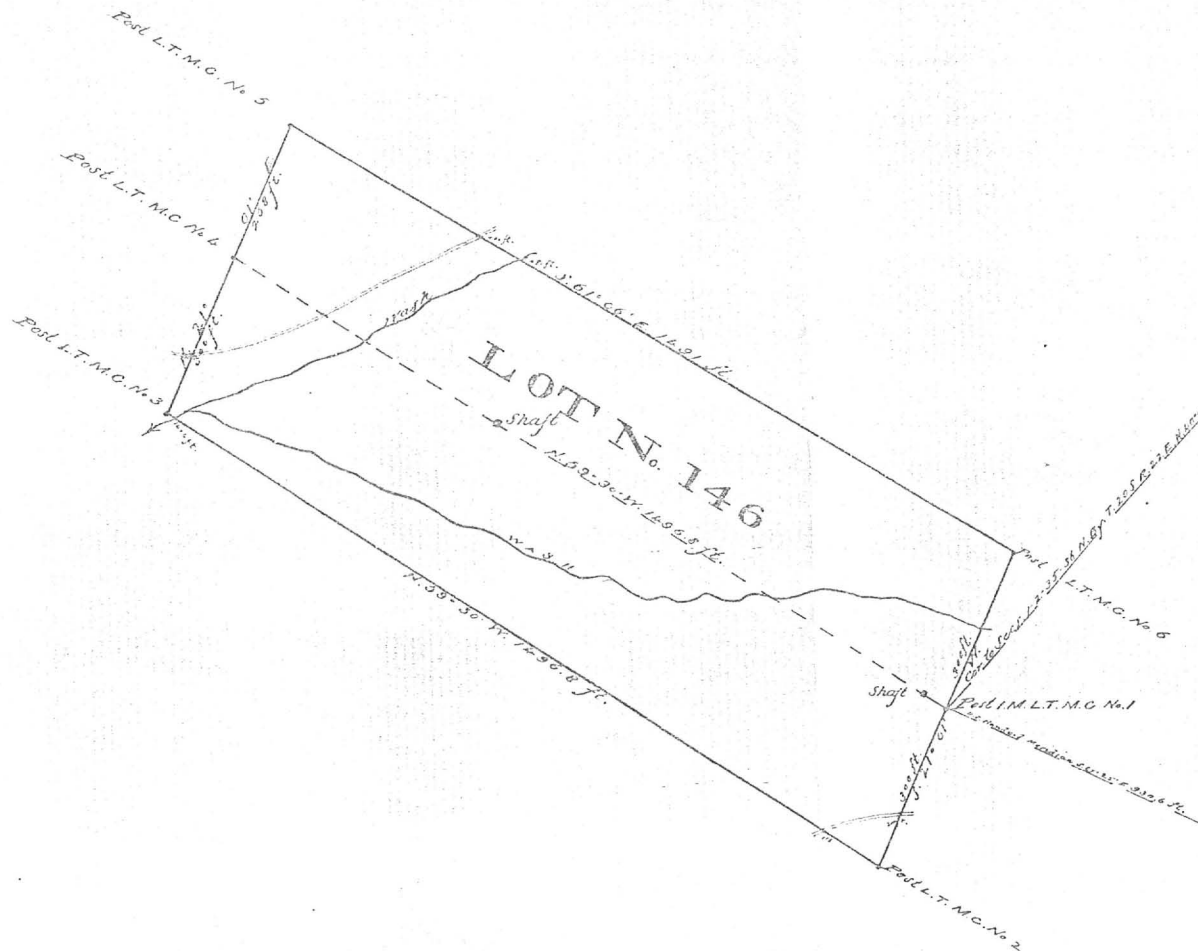


Fig 20.

LONG FELLOW
M.S. # 872

1488

Mineral Survey No. 872

L.O.T. No 208.

Land District.

PLAT

OF THE CLAIM OF

H. P. Rook

KNOWN AS THE

Songjellon-Tiline.

IN Tombstone
Cochise County,
Arizona.
MINTA DISTRICT,
6.70 Acres.

ing an area of 6.70 Acres.
Scale of 200 Feet to the inch.

RECEIVED
January 29th 1862. BY
Judson 11th 43rd E.

H. G. Hone. U.S. Deputy Mineral Surveyor,

*The Original Field Notes of the Survey of the Mining Claim of
W. P. 1300 ft.*

known as the *Songfellow Mine*

from which this plan has been made under my direction & have been examined and approved, and are on file in this office and I hereby certify that they furnish such an accurate description of said Mining Claim as well, if incorporated into a patent, serve fully to identify the premises, and that such reference as is made therein to natural objects or permanent monuments as well perpetuate and fix the locus thereof;

Skript bzgl. 12.12.00, 2.

Depth 12 ft deep.

Received 12 Dec 1976.

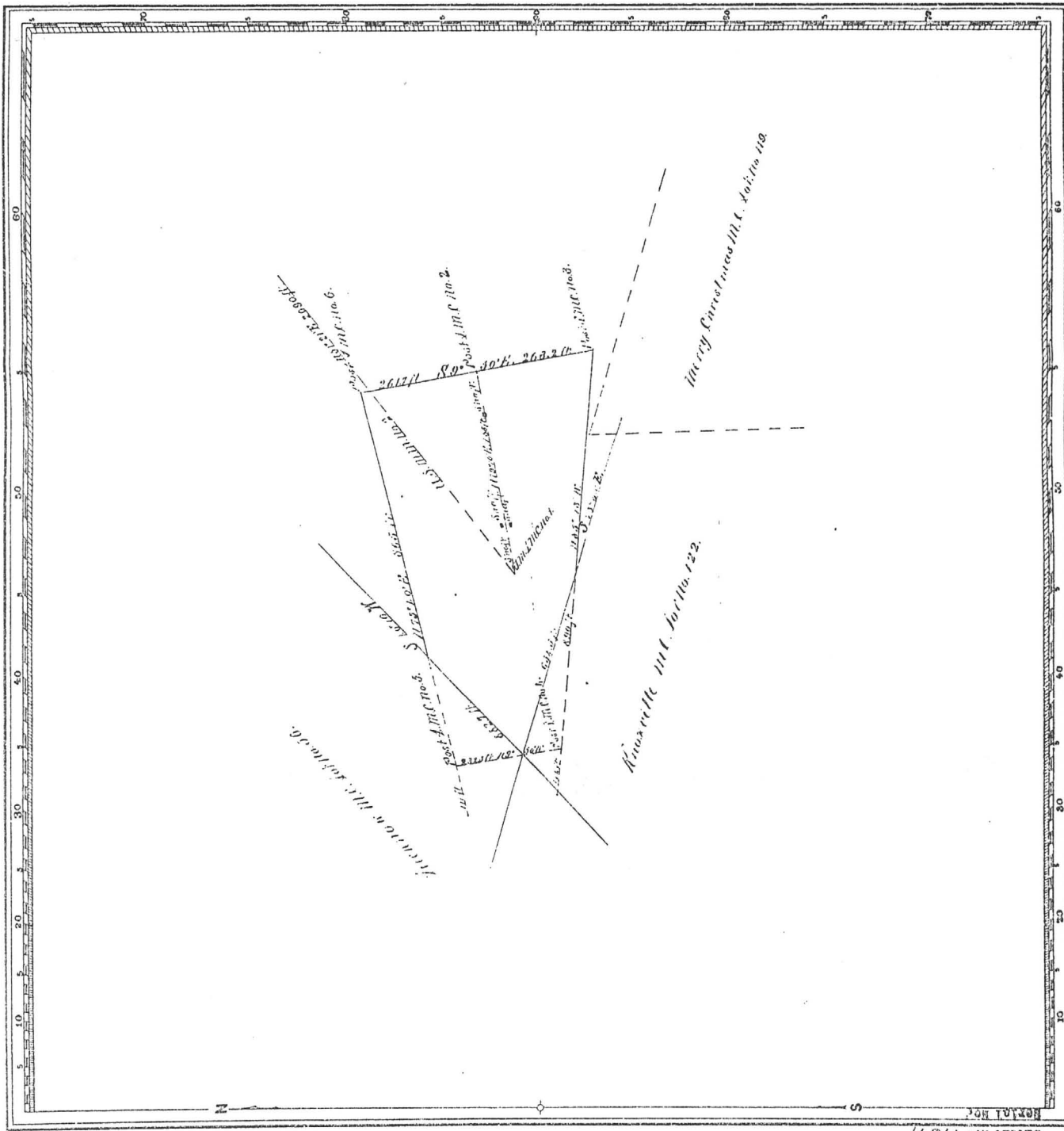
that the location of said improvements is correctly shown; upon this plat, and that no portion of said labor or improvements has been included in the estimate of expenditures upon any other plat.

And I further certify that this is a correct plat of said Mining Claim made in conformity with said original field notes of the survey thereof, and the same is hereby approved.

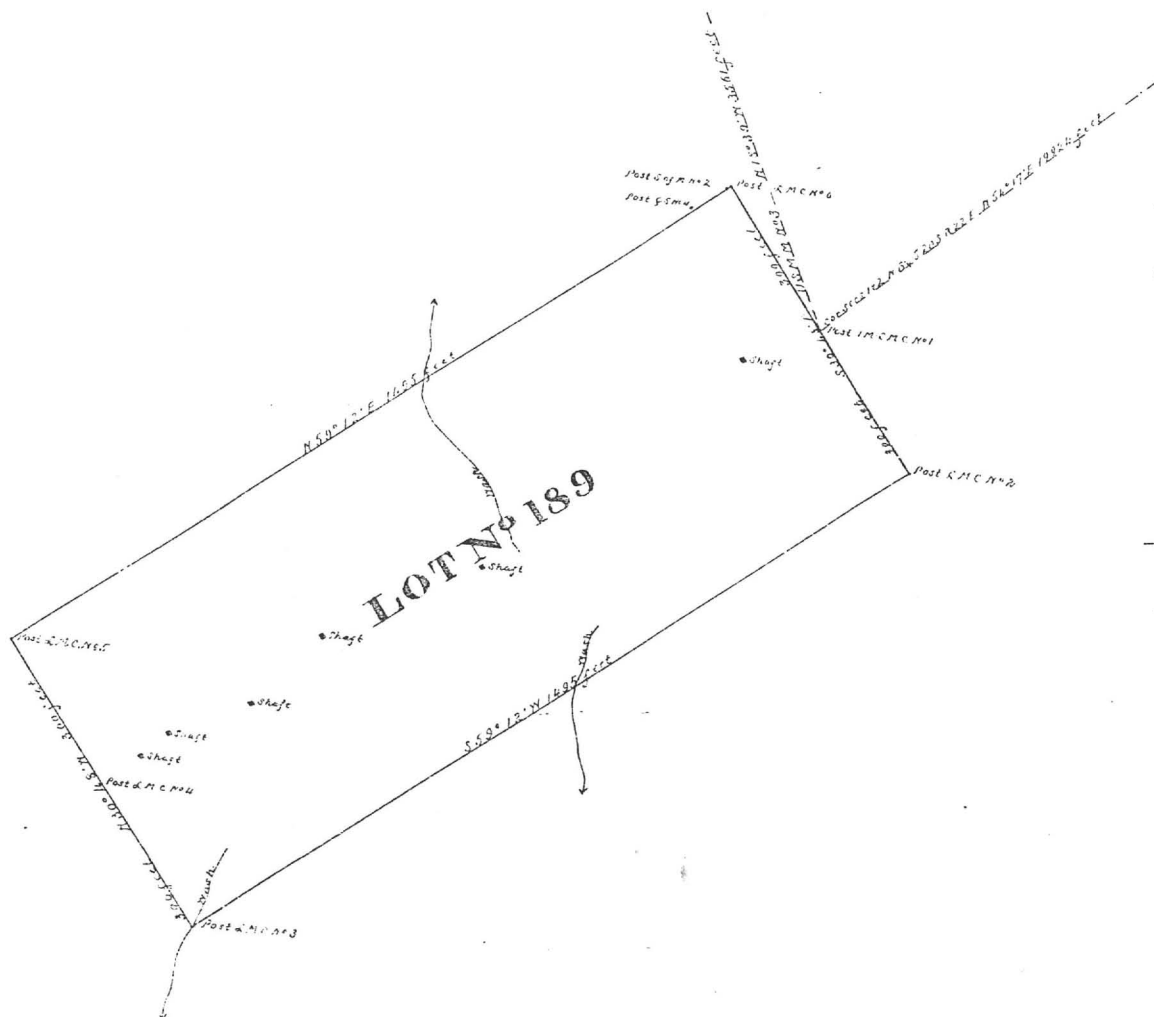
1877-1878

Fusion. C.F.

April 2nd 1889 Arizona.



LOWELL
M.S. # 797



SURVEY No. 797

PLAT

OF THE

Loyell

MINING CLAIM,

Tombstone Mining District,

Cochise County,

ARIZONA.

Claimed by Charles M. Leach

Located 14th December 1886

Surveyed by H. G. Moore U. S. D. S.

December 15th 1886

Containing an Area of 20.59 Acres.

Scale 200 feet to the inch.

Variation 11° 43' East.

The original Field Notes of the Survey of the

Loyell Mining Claim, from which this plat has been made, have been examined and approved and are on file in this office; and I hereby certify that they furnish such an accurate description of said Mining Claim as will, if incorporated into a patent, serve fully to identify the premises; and that such reference is made therein to natural objects and permanent monuments, as will perpetuate and fix the locus thereof.

I further certify that the value of the labor and improvements placed thereon by the applicant or his grantor is not less than Five Hundred Dollars, and that said improvements consist of

- Shaft 1 x 3 x 18 feet
- Shaft 1 x 6 x 10 feet
- Shaft 4 x 10 x 8 feet
- Shaft 4 x 6 x 15 feet
- Shaft 1 x 6 x 10 feet
- Shaft 1 x 6 x 10 feet

as appears by the report of the Deputy Surveyor and the testimony of two disinterested witnesses.

And I further certify that this is a correct Plat of said Mining Claim, made in conformity with said original Field Notes of the survey thereof.

John H. H.
U. S. Surveyor General for Arizona.

U. S. Surveyor General's Office,
Tucson, Arizona,

January 20th 1887

BOOK 135 DEEDS OF REAL ESTATE

Deed

NO.
629

Know All Men by These Presents:

THAT, WHEREAS, the Board of Supervisors of Cochise County, State of Arizona, heretofore, has prepared a list of the real-estate held by the State of Arizona by tax-deed, within Cochise County, and has advertised the same for sale at private sale at its office by publication and posting as is required by law, and,

WHEREAS, that certain real-estate described as

NE-SW- (less 8 acres) of Section 3, Township 20-, Range 22-, 32 acres;
All unsold portion in Poor X Mine, Tombstone Mining District;
Part of Alta, 8.5 acres; Accident, 8.39 acres; New Year's Gift, 16.38
acres; Perseverance, 13.9 acres; Carbonate, 20.66 acres; all patented
mines in Tombstone Mining District;
Maine, Triple X, Brother Jonathan, Lowell and Alkey, patented mines
in Tombstone Mining District, containing 88 acres;

is so held by the State by tax deed, and

WHEREAS, ERNEST B. ESCAPULE
has tendered for such property the sum of One Hundred Ninety-nine and 19/100 Dollars, (\$199.19)
lawful money of the United States of America, being the highest bid for cash and acceptable to the Board,

NOW THEREFORE, the Board of Supervisors of Cochise County, Arizona, in consideration of the premises and the said sum of One Hundred Ninety-nine and 19/100 Dollars, (\$199.19) lawful money of the United States of America, to it in hand paid by the said

ERNEST B. ESCAPULE the receipt whereof is hereby acknowledged, has bargained, sold, released, and forever quit-claimed unto the said ERNEST B. ESCAPULE, his heirs, successors and assigns, the title of the State of Arizona in and to the real estate hereinbefore described, acquired by tax-deed as aforesaid, it being understood that such real estate is sold subject to the lien of the State for taxes other than those for which it was sold to the State.

Together with all rights and appurtenances belonging to the same, or in any wise incident or appertaining thereto.

TO HAVE AND TO HOLD said premises unto the said ERNEST B. ESCAPULE, his heirs, successors and assigns forever.

IN WITNESS WHEREOF, the chairman and clerk of said Board of Supervisors have herunto set their hands and affixed the seal of said Board, in accordance with law and the direction of the Board this 2d day of January, 1945.

(BOARD OF SUPERVISORS SEAL)

P. P. PAGE

Chairman of the Board of Supervisors,
Cochise County, Arizona.

W. E. CLARK

Clerk of the Board of Supervisors,
Cochise County, Arizona.

STATE OF ARIZONA,
COUNTY OF COCHISE } ss:

On this 2d day of January, 1945, before me, George R. Henshaw, the undersigned officer, personally appeared P. P. Page, Chairman of the Board of Supervisors, and W. E. Clark, Clerk of the Board of Supervisors, both of Cochise County, Arizona, known to me to be the persons described in the foregoing instrument, and acknowledged that they executed the same in the capacity therein stated and for the purposes therein contained. IN WITNESS WHEREOF I herunto set my hand and official seal.

(SEAL) My commission expires April 6, 1947

GEORGE R. HENSHAW

Notary Public

Filed and recorded at request of E. B. Escapule, Tombstone, Ari

JAN 30, 1945, at 11:20 A. M.

OKT 310 P4- 610

STATE OF ARIZONA, ss.
COUNTY OF COCHISE

Notary Public and Official Seal
D. W. DEW, County Recorder
Ernest B. Escapule, Deputy

Indexed	Noted	Filed

I HEREBY CERTIFY that the within instrument was filed and recorded at request of:

Fee \$ 1.75 Ernest B. Escapule
I. R. S. Vol 387, Page 13433
Date SEP. 26 1962-11 30AM
Total \$ 610
Docket 510 Page 610 No. 13433

- P - E - D -

WE, ERNEST B. ESCAPULE and MILDRED ESCAPULE, husband and wife, in consideration of the love and affection which we do bear CHARLES J. ESCAPULE and LOUIS W. ESCAPULE, do hereby give, grant and convey to said Charles B. Escapule and Louis W. Escapule the following described mining claims, situate in the Tombstone Mining District, Cochise County, Arizona, patent of which is duly recorded in the Cochise County Records Office, to which reference is hereby made, and which is incorporated herein and made a part hereof as if restated herein.

Said patents being duly recorded of said patented mining claims as follows:

1. Accident Lode, recorded Docket 306, page 588-591.
2. Silver Cable Lode, recorded Docket 306, page 592-602
3. Pt. of Alta, DRE 7, page 405
4. Carbonate, DRE 30, page 89
5. Perseverance, DRE 39
6. Baker Lode, DRE 12, page 38
7. Commodore, DRE 207
8. Leopold, DRE 194
9. May, DRE 7, page 694
10. Michigan Central, DRE 29, page 335

MAIN GROUP

Main, DRE 8, page 540
Brother Jonathan, DRE 8, page 530
Triple X, DRE 8, page 536
Lowell, DRE 12, page 615

ALKEY GROUP

Alkey, DRE 12, page 261

Pierce Mining District, Cochise County Arizona
Hussar, DRE 28, page 296


Ernest B. Escapule
ERNEST B. ESCAPULE
Mildred Escapule
MILDRED ESCAPULE

STATE OF ARIZONA (ss.
COUNTY OF COCHISE)

The foregoing instrument acknowledged before me this 6th day of Sept. 1962, by Ernest B. Escapule and Mildred Escapule husband and wife, for the purpose therein expressed.

My Comm. Expires:
2/6/66

John Smith
NOTARY PUBLIC



Notary Public

STATE OF ARIZONA
COUNTY OF COCHISE
Witness my hand and Official Seal
JAMES D. HOGUE, Notary Public
Indorsed: _____
Thousand: _____
Copies: _____

I hereby certify that the within instrument was filed and recorded at request of: Ernest B. Escapule
Fee: \$2.00
Date: SEP 26 1962
Dkt No. 563 Page 181 18755

STATE OF ARIZONA
COUNTY OF COCHISE
Witness my hand and Official Seal
JAMES D. HOGUE, Notary Public
Indorsed: _____
Thousand: _____
Copies: _____

I HEREBY CERTIFY that the within instrument was filed and recorded at request of: Ernest B. Escapule
Fee: 1.75
Date: SEP 26 1962
Docket: 310 Page: 180 No. 13433

CORRECTIVE NO FEE NECESSARY
EXEMPT UNDER ARS 46-1014

WE, ERNEST B. ESCAPULE and MILDRED ESCAPULE, husband and wife, in consideration of the love and affection which we do bear CHARLES B. ESCAPULE and LOUIS W. ESCAPULE, do hereby give, grant and convey to said Charles B. Escapule and Louis W. Escapule the following described mining claims, situate in the Tombstone Mining District, Cochise County, Arizona, patent of which is duly recorded in the Cochise County Records Office, to which reference is hereby made, and which is incorporated herein and made a part hereof as if restated herein.

Said patents being duly recorded of said patented mining claims as follows:

1. Accident Lode, recorded Docket 306, page 588-591.
2. Silver Cable Lode, recorded Docket 306, page 598-602
3. Pt. of Alta, DRE 7, page 405
4. Carbonate, DRE 20, page 39
5. Perseverance, DRE 139
6. Baker Lode, DRE 12, page 38
7. Commodore, DRE 207
8. Leopold, DRE 194
9. May, DRE 7, page 694
10. Michigan Central, DRE 29, page 335

MAIN GROUP
Main, DRE 8, page 540
Brother Jonathan, DRE 8, page 530
Triple X, DRE 8, page 536
Lowell, DRE 12, page 615

ALKEY GROUP
Alkey, DRE 12, page 261

Pierce Mining District, Cochise County Arizona
Hussar, DRE 28, page 296

Ernest B. Escapule
ERNEST B. ESCAPULE
Mildred Escapule
MILDRED ESCAPULE

STATE OF ARIZONA
COUNTY OF COCHISE
This foregoing instrument acknowledged before me this 6th day of September, 1962, by Ernest B. Escapule and Mildred Escapule husband and wife, for the purposes therein expressed.

John F. Smith
NOTARY PUBLIC

4. **Quit Claim Mining, Book 9 d/m, Page 393, dated 5/3/1887, recorded 5/3/1887.**
Grantor: Charles W. Leach
Grantee: The Grand Central Mining Company, an Arizona corporation
Conveys: All interest together with all the dips, spurs and angles, and all the metals, ores, gold and silver...
Covers: **Allantis Mining Claim** located May 11, 1885, by the party of the first part, notice of location recorded in Book 8 of Record of Mines, Page 474.
- ✓ **Brother Jonathan Lode**, Lot Number 153, patent recorded in Book 8, of Deeds of Mines at pages 530.
 - ✓ **Chance Mine**, located December 25, 1879, by Thomas G. Morgan, notice of location recorded in Book 7 of (Transcribed) Records of Mines, Page 119, and a supplemental notice of location recorded in Book 8 of Mines on Page 545.
 - ✓ **Contact Mine**, located by E. A. Schieffelin, E. L. Schieffelin, and Richard Gird, notice of location recorded in Book 1 of said (Transcribed) Records, Page 195, Lot No. 175.
 - ✓ **Hidden Treasure**, located May 16th, 1878, by A. J. Mitchell, C. A. Shibell, C. Bullard and J. Vizina, notice of location is recorded in Book 1 of said (Transcribed) Records, at Page 212, and is the south extension of the Revenue Mine.
 - ✓ **Last Chance Mine No. 2**, located December 29th, 1879, by P. H. Bracken, notice of location recorded in Book 2 of said (Transcribed) Records of Mines, on Page 4.
 - ✓ **Lowell Mine**, located January 1st, 1884, by the said party of the first part, notice of location recorded in Book 7, of said Record of Mines on

Page 237, and supplemental notice of location recorded in Book 8 of said Record of Mines on Page 549.

- ✓ **The Maine Lode**, Lot Number 154, patent recorded, Book 8 on page 540.
- ✓ **Martin Mining Claim** located October 23rd, 1885, by the said party of the party, notice of location recorded in Book 11 of Mines on page 87.
- ✓ **Mexican Mine**, located January 1st, 1885, by E. Hogue, the notice of location in Book 8, of Mines, at Page 243, and a supplemental notice of location, recorded in same Book 8, at Page 461, Lot 176.

Michigan Central Mine, located 1/14/1884 by E. J. Jacklin, notice of location recorded in Book 7 of Mines, Page 316, designated as Lot No. 179.

Princess Mining Claim, located February 10, 1885, by R. C. McCaffrey, notice of location in Book 8, of Mines at Page 459.

Rincom Mining Claim located October 26th, 1885, by the said party of the first part, notice of location recorded in Book 11 on page 87.

An undivided one fourth (1/4) interest in the Government mining claim located January 1, 1885 by M.L. Calhoun, George Bemendorfer and Charles H. Frye, notice of location is recorded in Book 8, of Records of Mines on page 226.

An undivided one fourth (1/4) interest in the Government Mine Number 2, located June 30, 1885, by W. K. Mead, M.S. Calhoun and G.W. Bemendorfer, notice of location recorded in Book 11 of Mines on Page 75.

- ✓ **Silver Thread Mine**, located January 20th, 1879, by A. J. Mitchell, W. C. Parsons and J. R. Farrell, and the notice is recorded in Book 7 of said (Transcribed) Records, on Page 465.

- ✓ **"Standard Mine,"** located January 1st, 1884, by J. C. Wiser, Ben Maynard, and H. Fry, notice of location is recorded in Book 7 of mines on page 544; and a supplemental notice of location recorded in Book 8 of said Records of Mines on Page 585.

An undivided seven twelfths (7/12) interest of, in Boss Mine, located on the 7th day of June 1878, by A. McCann, Wm. G. Edwards, T. E. Walker, and W. C. Parsons, notice of location recorded in Book 3 of said (Transcribed) Records on Page 764.

An undivided three eighths (3/8) interest of "North Point" Mine located November 2nd, 1879, by Charles Saurbry, the notice of location recorded in Book 5 of said (Transcribed) Records of Mines, on Page 798.

An undivided one half (1/2) interest of "Verde Mine" located July 20th, 1878, by Hugh T. Jones, notice of location is recorded in Book 1, of said (Transcribed) Records of Mines on page 279.

- ✓ **Triple Ex. Lode**, Book 8, on Page 536.

No Reservation.

5. **Option Agreement, Book 4 misc., Page 295, dated 5/10/1897, recorded 6/21/1897.**
Grantor: Grand Central Mining Company, an Arizona corporation, by E. B. Gage, President

Grantee: Artemus L. Grow
Agree to sell all its right, title and interest if written notice is given by January 1, 1898.

Covers:

✓ Alkey ?t	consisting of 15.67 Acres
✓ Brother Jonathan	consisting of 17.28 Acres
✓ Chance	consisting of 20.66 Acres
✓ Contact	consisting of 20.06 Acres
✓ Emerald	consisting of 15.27 Acres
✓ Extacy	consisting of 14.62 Acres
✓ Grand Central	consisting of 20.22 Acres
✓ Grand Dipper	consisting of 17.29 Acres
✓ Hidden Treasure	consisting of 11.86 Acres
✓ Last Chance No. 2	consisting of 3.24 Acres
✓ Maine	consisting of 19.19 Acres
✓ Mexican	consisting of 3.94 Acres
✓ Moonlight	consisting of .665 Acres
✓ Naumkeag	consisting of 11.53 Acres
✓ Revenue	consisting of 15.16 Acres
✓ Shorty	consisting of 1.08 Acres
✓ Silver Thread	consisting of 2.12 Acres

✓ Standard	consisting of 19.49 Acres
✓ Triple X (xxx)	consisting of 16.27 Acres

is the owner of the following named and described mining claims for which patents have been applied.

✓ Boss	consisting of 5.38 Acres
✓ Central	consisting of 20.60 Acres
✓ Cocopah	consisting of 15.75 Acres
✓ Lowell	consisting of 20.69 Acres
✓ North Point	consisting of 9.84 Acres

NOTE: This agreement is not released and subject to SD at Book 14 d/m, Page 104.
No Reservation.

6. Sheriff Deed, Box 14 d/m, Page 104, dated 5/18/1901, recorded 5/18/1901.

Grantor: Cochise County Sheriff

Grantee: Martyn Bonnell

Per judgment dated 12/4/1899 in favor of Grantee and against
Grant Central Mining Company, debtor, in District Court of 1st Judicial
District, County of Cochise.

Sheriff Certificate of Sale at Book 5 misc., Page 164

Conveys: All right, title and interest and claim which judgment debtor had on
12/4/1899 or at any time afterwards or now has...

Covers: "The following U.S. Patented Mine:"

- ✓ Alkay, No. 14930, Book 12, Deeds of Mines, at Page 261.
 - ✓ Boss Mining Claim, location notice in Book 2, Transcribed records of
Pima County, Records of Mines, at Page 131.
 - ✓ Brother Jonathan, No. 9932, Book 8, Deeds of Mines, at Page 530.
 - ✓ Central Mining Claim, location notice in Book 6, Transcribed records of
Pima County, Records of Mines, at Page 667.
 - ✓ Chance, No. 24443, Book 11, Deeds of Mines, at Page 550.
 - ✓ Cocopah Mining Claim, location notice in Book 3, Transcribed Records
of Pima County, Records of Mines, at Page 547.
 - ✓ Contact, No. 12304, Book 9, Deeds of Mines, at Page 536.
 - ✓ Emerald, No. 9998, Book 8, Deeds of Mines, at Page 600.
 - ✓ Extacy, No. 7420, Book 8, Deeds of Mines, at Page 87.
 - ✓ Grand Central, No. 5352, Book 5, Deeds of Mines, at Page 24.
 - ✓ Grand Dipper, No. 9997, Book 8, Deeds of Mines, at Page 606.
 - ✓ Hidden Treasure, No. 25510, Book 11, Deeds of Mines at Page 557.
 - ✓ Last Chance, No. 2, 21679, Book 11, at page 553 Deeds of Mines.
 - ✓ Lowell Mining Claim, location notice, Book 7, Records of Mines, at Page
337.
 - ✓ Maine, No. 9933, Book 8, Deeds of Mines, at page 510.
 - ✓ Mexican, No. 12,306, Book 9, Deeds of Mines, at page 541.
 - ✓ Moonlight, No. 14658, Book 11, Deeds of Mines, at Page 543.
 - ✓ Naumkeag, No. 5403, Book 8, Deeds of Mines, at Page 17.
 - ✓ North Point Mining Claim, location notice in Book 1, Transcribed
Records of Pima County, Records of Mines, at Page 359.
 - ✓ Revenue, No. 12797, Book 11, Deeds of Mines, at page 24.
 - ✓ Shorty, No. 7419, Book 8, Deeds of Mines, at Page 98.
 - ✓ Silver Thread, No. 16384, Book 11, Deeds of Mines, at Page 564.
 - ✓ Standard, No. 24325, Book 11, Deeds of Mines, at Page 547.
 - ✓ Tripple Ex., No. 9931, Book 8, Deeds of Mines, at page 536.
- Also those two certain dwelling houses, three small houses, one stable
building, assay office, shop, boiler house, and one hoisting engine
partly erected, situated upon the **Grand Central Mine**.
Also one dwelling house, one shaft house and hoisting engine, situated
on the **Maine Mine**.
Also one shaft house, one hoisting engine, and boilers, and three small
houses situated upon the **Emerald Mine**.
Also one shaft house with engine and boiler, situated upon the **Silver
Thread Mine**.
Also one engine and boiler, one shaft and one ore house, situated upon
the **Chance Mine**.
Also one boiler house with boiler, situated upon the **Boss Mining Claim**.
Also quartz mill, situated on the San Pedro River near the town of
Fairbanks, known as the **Grand Central Mill**.

No Reservation.

12. **Quit Claim Mining Deed, Book 14 d/m, Page 467, dated 8/6/1901, recorded 7/11/1902.**

Grantor: Martyn Bonnell and Sarah D. Bonne, husband and wife

Grantee: E. B. Gage

Those certain mining claims in the Tombstone Mining District:

Conveys: All the following described premises

Covers: **Alkey**, No. 14930, Book 12, Deeds of Mines, at Page 261.

Boss Mining Claim, location notice in Book 2, Transcribed Records of Pima County, Record of Mines, at Page 131.

Brother Jonathan, Book 8, Deeds of Mines, at Page 530.

Central Mining Claim, location notice of Book 6, Transcribed Records of Pima County, Records of Mines, at Page 662.

Chance, No. 24443, Book 11, Deeds of Mines, at Page 550.

Cocopah Mining Claim, location notices in Book 3, Transcribed Records of Pima County, Records of Mines, at Page 547.

Contact, No. 12305, Book 9, Deeds of Mines, at Page 536.

Emerald, No. 9998, Book 8, Deeds of Mines, at Page 600.

Extacy, No. 7420, Book 8, Deeds of Mines, at Page 87.

Grand Central, No. 5332, Book 5, Deeds of Mines, at Page 24.

Grand Dipper, No. 9997, Book 8, Deeds of Mines, at Page 606.

Hidden Treasure, No. 25510, Book 11, Deeds of Mines, at Page 557.

Last Chance No. 2, No. 21679, Book 11, Deeds of Mines, at Page 553.

Lowell Mining Claim, location notice in Book 7, Records of Mines, at Page 337.

Maine, No. 9933, Book 8, Deeds of Mines, at Page 510.

Mexican, No. 12306, Book 9, Deeds of Mines, at Page 541.

Moonlight, No. 14658, Book 11, Deeds of Mines, at Page 543.

Naumkeag, No. 5403, Book V., Deeds of Mines, at Page 17.

North Point Mining Claim, location notice in Book 1, Transcribed Records of Pima County, Records of Mines, at Page 359.

Revenue, No. 12797, Book 11, Deeds of Mines, at Page 24.

Shorty, No. 7419, Book 8, Deeds of Mines, at Page 93.

Silver Thread, No. 16384, Book 11, Deeds of Mines, at Page 564.

Standard, No. 24325, Book 11, Deeds of Mines, at Page 547.

Tripple Ex., No. 9931, Book 8, Deeds of Mines, at Page 536.

Portion of the Mexican Grant known as and called San Juan de las Boquillers Y. Nogolas, on the San Pedro River, which is built the Quartz Mill of the Grand Central Mining Company.

Also all buildings, machinery, tools and all tailings and all other property of any kind or description including any or all other locations of mill site made by E. B. Gage, or purchased by him.

No Reservation.

13. **Quit Claim Mining Deed, Book 15 d/m Page 3, dated** , recorded 11/1/1902.
- Grantors:** A. J. Hazeltine and Hattie E. Hazeltine, husband and wife
M. B. Durham and Mary M. Durham, husband and wife
E. D. Wetmore, J. P. Jefferson and Homer E. Stewart
J. O. Pamler, Trustees of Estate of Thomas Struthers
H. A. Jameson, Assignee of Estate of L. T. Watson and Rhoda M. Jameson, wife
Robert McCundy and Isabelle McCundy, husband and wife
Robert McCundy and Henry M. Robinson, Executors of the Estate of Charles D. Ammes, deceased
Robert McCundy, President and M. E. Dennison, Cashier of the First National Bank of Youngstown Ohio.
- Grantee:** E. B. Gage
- Coneys:** All the following premises together with all buildings, machinery, right, easement....
- Covers:** **Alkey**, No. 14930, Book 12, Deeds of Mines, at Page 261.
Boss Mining Claim, location notice in Book 2, Transcribed Records of Pima County, Records of Mines, at Page 131.
Brother Jonathan, No. 9932, Book 8, Deeds of Mines, at page 530.
Central Mining Claim, location notice in Book 3, Transcribed Records of Pine County, Records of Mines, at Page 662.
Chance, No. 24443, Book 11, Deeds of Mines, at Page 550.
Cocopah Mining Claim, location notice in Book 3, Transcribed Records of Pine County, Records of Mines, at Page 547.
Contact, No. 12305, Book 9, Deeds of Mines, at Page 536.
Emerald, No. 9998, Book 8, Deeds of Mines, at Page 600.
Extacy, No. 742, Book 8, Deeds of Mines, at Page 87.
Grand Central, No. 5352, Book 5, Deeds of Mines, at Page 24.
Grand Dipper, No. 9997, Book 8, Deeds of Mines, at Page 606.
Hidden Treasure, No. 25510, Book 11, Deeds of Mines, at Page 557.
Last Chance No. 2, No. 21679, Book 11, Deeds of Mines, at Page 553.
Lowell Mining Claim, location notice in Book 7, Record of Mines, at Page 337.
Maine, No. 9933, Book 8, Deeds of Mines, at Page 510.
Mexican, No. 12306, Book 9, Deeds of Mines, at Page 541.
Moonlight, No. 14658, Book 11, Deeds of Mines, at Page 543.
Naumkeag, No. 5403, Book V, Deeds of Mines, at Page 17.
North Point Mining, location notice in Book 1, Transcribed Records of Pima County, Record of Mines, at Page 359.
Revenue, No. 12797, Book 11, Deeds of Mines, at Page 24.
Shorty, No. 7419, Book 8, Deeds of Mines, at Page 93.
Silver Thread, No. 16384, Book 11, Deeds of Mines, at Page 564.
Standard, No. 24325, Book 11, Deeds of Mines, at Page 547.
Tripple Ex, No. 9931, Book 8, Deeds of Mines, at Page 536.
Portion of the Mexican Grant known as and called San Juan de los Boguilles Y. Nogolas, on the San Pedro River, which is built the Quartz Mill of the Grand Central Mining Company.
Excepting and reserving only the tailings dump now under lease to the to which remains in the Grantor.
- NOTE:** Grantors appear to be strangers but may have obtained interest in deeds prior to patent.
- No Reservation.

19. **Quit Claim Mining Deed, Book 15, d/m, Page 306, dated 3/26/1903, recorded 3/26/1903.**
Grantor: E. B. Gage (No marital status)
Grantee: The Tombstone Consolidated Mines Company, LTD, an Arizona corporation
Conveys: All interest together with all the dips, spurs and angles, and all the metals, ores, gold and silver...
Covers: Those certain Mining Claims in the Tombstone Mining District:
 Alkey, No. 14930, Book 12, Deeds of Mines, at Page 261.
 Boss Mining, location notice in Book 2, Transcribed Records of Pima County, Record of Mines, at Page 131.
 Brother Jonathan, No. 9932, Book 8, Deeds of Mines, at Page 530.
 Central Mining Claim, location notice in Book 6, Transcribed Records of Pima County, Record of Mines, at Page 662.
 Chance, No. 24443, Book 11, Deeds of Mines, at Page 550.
 Cocopah Mining Claim, location notice, Book 3, Transcribed Records of Pima County, Records of Mines, at Page 547.
 Contact, No. 12305, Book 9, Deeds of Mines, at Page 536.
 Emerald, No. 9998, Book 8, Deeds of Mines, at Page 600.
 Extacy, No. 7420, Book 8, Deeds of Mines, at Page 87.
 Grand Central, No. 5332, Book 5, Deeds of Mines, at Page 24.
 Grand Dipper, No. 9997, Book 8, Deeds of Mines, at Page 606.
 Hidden Treasure, No. 25510, Book 11, Deeds of Mines, at Page 557.
 Last Chance No. 2, No. 21679, Book 11, Deeds of Mines, at Page 553.
 Lowell Mining Claim, location notice in Book 7, Records of Mines, at Page 337.
 Maine, No. 9933, Book 8, Deeds of Mines, at Page 510.
 Mexican, No. 12306, Book 9, Deeds of Mines, at Page 541.
 Moonlight, No. 14658, Book 11, Deeds of Mines, at Page 543.
 Naumkeag, No. 5403, Book V, Deeds of Mines, at Page 17.
 North Point Mining Claim, location notice in Book 1, Transcribed Records of Pima County, Records of Mines, at Page 359.
 Revenue, No. 12797, Book 11, Deeds of Mines, at Page 24.
 Shorty, No. 7419, Book 8, Deeds of Mines, at Page 93.
 Silver Thread, No. 16384, Book 11, Deeds of Mines, at Page 564.
 Standard, No. 24325, Book 11, Deeds of Mines, at Page 547.
 Triple Ex, No. 9931, Book 8, Deeds of Mines, at Page 536.
 That part or portion of the Mexican Grant of land known as and called San Juan de los Boquilles Y Nogeles, situated upon the San Pedro River, upon which is built and situated the Quartz Mill of the Grand Central Mining Company.
No Reservation.

24. **Quit Claim Mining Deed, Book 27 d/m, Page 335, dated 7/7/1914, recorded 7/7/1914.**
- Grantor:** A. L. Grow, Acting Trustee in Bankruptcy of the Estate of the Tombstone Consolidated Mines Company, LTD, a corporation, Bankrupt
- Grantee:** Walter Douglas
- Conveys:** Those certain Mining Claims in the Tombstone Mining Districts: All interest together with all the dips, spurs and angles, and all the metals, ores, gold and silver...
- Covers:** Alkey, Patent No. 14930, Book 12, Deeds of Mines, Page 261.
Banner, Patent No. 36238, Book 15, Deeds of Mines, Page 386.
Boss, Patent No. 35876, Book 14, Deeds of Mines, page 594.
Blue Monday, Patent No. 6661, Book 15, Deeds of Mines, Page 458.
Brother Jonathan, Patent No. 9932, Book 8, Deeds of Mines, Page 530.
Chance, Patent No. 24443, Book 11, Deeds of Mines, Page 550.
C.O.D., Patent No. 20949, Book 15, Deeds of Mines, Page 108.
Content, Patent No. 17386, Book 15, Deeds of Mines, Page 297.
Contact, Patent No. 12305, Book 9, Deeds of Mines, Page 536.
Contention, Patent No. 38126, Book 3, Transcribed Deeds of Mines, Page 394.
Cocopah, Patent No. 6278, Book 6, Deeds of Mines, Page 440.
Contentment, Patent No. 17387, Book 15, Deeds of Mines, page 300.
Defence, Patent No. 5504, Book 14, Deeds of Mines, Page 289.
East Side, Patent No. 5244, Book 14, Deeds of Mines, Page 272.
East Side No. 2, Patent No. 9785, Book 14, Deeds of Mines, Page 278.
Emerald, Patent No. 9998, Book 8, Deeds of Mines, Page 600.
Empire, Patent No. 14371, Book 11, Deeds of Mines, Page 76.
Extacy, Patent No. 7420, Book 8, Deeds of Mines, Page 87.
First South Extension of the Toughnut Lode, Patent No. 5308, Book 5, Deeds of Mines, Page 1.
Flora Morrison, Patent No. 9105, Book 8, Deeds of Mines, Page 177.
Gilded Age, Patent No. 9107, Book 9, Deeds of Mines, Page 34.
Good Enough, Patent No. 5111, Book 14, Deeds of Mines, Page 311.
Grand Central, Patent No. 5352, Book 5, Deeds of Mines, Page 24.
Grand Dipper, Patent No. 9997, Book 8, Deeds of Mines, Page 606.
Hard Up, Patent No. 11695, Book 27, Deeds of Mines, Page 278.
Herald, Patent No. 6655, Book 15, Deeds of Mines, Page 261.
Hidden Treasure, Patent No. 25510, Book 11, Deeds of Mines, Page 556.
Last Chance No. 2, Patent No. 21679, Book 11, Deeds of Mines, Page 553.
Lowell, Patent No. 24831, Book 12, Deeds of Mines, Page 615.
Lucky Cuss, Patent No. 5503, Book 14, Deeds of Mines, Page 295.
Maine, Patent No. 9933, Book 8, Deeds of Mines, Page 540.
Mayflower, Patent No. 24832, Book 15, Deeds of Mines, Page 360.
Mexican, Patent No. 12306, Book 9, Deeds of Mines, Page 541.
Moonlight, Patent No. 14658, Book 11, Deeds of Mines, Page 543.
Naumkeag, Patent No. 5403, Book 12, Deeds of Mines, Page 17.
New Year, Patent No. 6311, Book 12, Deeds of Mines, Page 260.
North Point, Patent No. 27531, Book 12, Deeds of Mines, Page 568.
North Extension of Sulphuret, Lot No. 71, notice of location recorded in Book 1, Transcribed Records of Mines, Page 415.
Owl's Last Hoot, Patent No. 22371, Book 27, Deeds of Mines, Page 297.
Owl's Nest, Patent No. 5502, Book 14, Deeds of Mines, Page 319.
Poor X, Patent No. 5095, Book 4, Deeds of Mines, Page 3.
Prompter, Patent No. 10499, Book 27, Deeds of Mines, Page 273.
Revenue, Patent No. 12797, Book 11, Deeds of Mines, Page 24.
San Pedro, Patent No. 6085, Book 27, Deeds of Mines, Page 290.
Shorty, Patent No. 7419, Book 8, Deeds of Mines, Page 93.
Silver Belt, Patent No. 36578, Book 15, Deeds of Mines, Page 382.
Silver Plume, Patent No. 6765, Book 9, Deeds of Mines, Page 497.
Silver Thread, Patent No. 16384, Book 11, Deeds of Mines, Page 564.
South Extension of Sulphuret described in Deed recorded in Book 15, Deeds of Mines, Page 94.
South Extension of Grand Central, Patent No. 7279, Book 7, Deeds of Mines, Page 100.
Standard, Patent No. 24325, Book 11, Deeds of Mines, Page 547.
Sulphuret, Patent No. 5131, Book 5, Deeds of Mines, Page 8.
Survey, Patent No. 5245, Book 14, Deeds of Mines, Page 304.
Survey, Patent No. 7544, Book 7, Deeds of Mines, Page 334.
Sydney, Patent No. 10049, Book 27, Deeds of Mines, Page 293.
Telephone, Patent No. 21569, Book 15, Deeds of Mines, Page 103.
Toughnut, Patent No. 4355, Book 14, Deeds of Mines, Page 263.
Tranquillity, Patent No. 5023, Book 3, Deeds of Mines, Page 565.
Tribute, Patent No. 5246, Book 14, Deeds of Mines, Page 325.

Triple EX, Patent No. 9931, Book 8, Deeds of Mines, Page 536.
Verde, Patent No. 18262, Book 12, Deeds of Mines, Page 265.
Vizina, Patent No. 5156, Book 27, Deeds of Mines, Page 299.
Way Up, Patent No. 5766, Book 5, Deeds of Mines, Page 396.
Wedge, Patent No. 10991, Book 14, Deeds of Mines, Page 258.
West Side, Patent No. 5249, Book 14, Deeds of Mines, Page 283.

One and fifteen-hundredths (1-15/100) acres of "ALTA" patented mine, Patent No. 7982, Book 7, Deeds of Mines, Page 405, fully described in Book 1, Miscellaneous Records, Page 475.

The Northwest portion of "SULPHURET" patented mine, in Book 11, Deeds of Mines, Page 40.

The Southwest portion of "TRANQUILLITY" patented mine, Book 11, Deeds of Mines, Page 40.

The aforesaid "EMPIRE" patented mine, being transferred subject to an unexpired lease of part of the surface ground thereof held by A. L. Grow, which lease by its terms expires June 1st, 1915.

Those certain unpatented lode mining claims situated in said district, county and state, particularly described as follows:

Apache Chief, Location Notice in Book 19, Records of Mines, Page 366.
Aunt Sally, Location Notice in Book 1, Records of Mines, Page 523, in Book 7, Transcribed Records of Mines, Page 47.
Big Comit, Location Notice in Book 5, Records of Mines, Page 472.
Bon Ton (also known as Addie), Location Notice in Book 2, Records of Mines, Page 384, Amended Location Notice in Book 1, Transcribed Records of Mines, Page 209.
Buckskin, Location Notice in Book 29, Records of Mines, Page 179.
Buffalo, Location Notice in Book 32, Records of Mines, Page 254.
Cornell, Location Notice in Book 22, Records of Mines, Page 471.
Emerald South, Location Notice in Book 7, Records of Mines, Page 589.
Erie, Location Notice in Book 18, Records of Mines, Page 542.
Escondido, Location Notice in Book 9, Records of Mines, Page 205.
Florodora, Location Notice recorded in Book 15, Records of Mines, Page 562.
Fortuna, Location Notice recorded in Book 15, Records of Mines, Page 376.
General Grant, Location Notice recorded in Book 19, Records of Mines, Page 407.
Hawk Eye, Location Notice, Book 3, Transcribed Records of Mines, Page 437, and Amended Location Notice in Book 14, Records of Mines, Page 52.
Hawk Eye Little Wonder, Location Notice in Book 14, Records of Mines, Page 52.
Head Centre, Location Notice Book 1, Transcribed Records of Mines, Page 249, and Supplemental Location Notice Book 1, Transcribed Miscellaneous Records, Page 87.
Horn Silver, Location Notice recorded in Book 9, Records of Mines, Page 426.
Houghton, Location Notice in Book 22, Records of Mines, Page 470.
Illinois, Location Notice in Book 19, Records of Mines, Page 6.
Little Comet, Location Notice in Book 8, Records of Mines, Page 236.
Little Wonder, Location Notice in Book 3, Transcribed Records of Mines, Page 436, and Amended Location Notice Book 14, Records of Mines, Page 52.
McCann, Location Notice in Book 3, Transcribed Records of Mines, Page 763.
Michigan, Location Notice in Book 22, Records of Mines, Page 472.
Miners Dream, Location Notice in Book 11, Records of Mines, Page 237.
Narrow Gauge, Location Notice in Book 12, Records of Mines, Page 137.
Ninety Eight, Location Notice in Book 14, Records of Mines, Page 506.
Ninety Nine, Location Notice in Book 15, Records of Mines, Page 65.
Oregon, Location Notice in Book 14, Records of Mines, Page 753, and Amended Location Notice in Book 15, Records of Mines, Page 335.
Protection, Location Notice in Book 14, Records of Mines, Page 528.
San Rafael, Location Notice in Book 3, Transcribed Records of Mines, Page 252.
Silver Brick, Location Notice in Book 11, Records of Mines, Page 390.
Silver Chief, Location Notice in Book 14, Records of Mines, Page 590.
Southern Belle, Mineral Survey No. 815, Lot No. 109, Location Notice in Book 1, Transcribed Records of Mines, Page 275.
Yellow Jacket, Location Notice in Book 1, Transcribed Records of Mines, Page 248, Supplemental Location Notice in Book 1, Transcribed Miscellaneous Records, Page 86.

Together with all dips, spurs and angles, and also all the metals, ores, gold and silver bearing quartz, rock and earth therein, and all the rights, privileges and franchises thereto.

Those certain lots in the city of Tombstone, County of Cochise, State of Arizona.

Lots 15, 17, 19, 20, 21, 22, and 40 feet S.E. end of 23, Block 5.

Lots part of 1 to 10 inclusive, Block 5 1/2.

Lots 5, 6, 13 to 24, inclusive, Block 6.

Lots 1, 5, 6, 11 to 21 inclusive, Block 7.

Lots 1 to 24 inclusive, Block 8.

Lots 1 to 24 inclusive, Block 9.

Lots 1 to 5 inclusive, 8 to 24 inclusive, Block 10.

Lots 6 to 24, inclusive, Block 11.

Lots 9 to 10, Block 18.

Lots 17 and 18, Block 21.

Lots part of 15 and 16 to 22, inclusive, Block 23.

Lots 2 to 10 inclusive, 14 to 23 inclusive, Block 24.

Lots 1 to 4 inclusive, 8, part of 9 to 11, all of 12 to 24 inclusive, Block 25.

Lots 3, 4 part 11, all of 12 and 20, Block 37.

Lots 1, 2, 5 to 20 inclusive, Block 30.

Lots 1 to 8 inclusive, part of 9, 11, 12; all of 23 and 24, Block 39.

Lots 17 and 18, Block 48.

Lots 22, 23 and 24, Block 49.

Lots 5 to 9 inclusive, 13 to 18 inclusive, Block 50.

Lots 15 and 16; 5 to 14 inclusive, 19 and 20, Block 51.

Lots part 1, 3 and 4; all 5, 6, 12, 13 and 14, Block 64.

Lots 4 to 24 inclusive, Block 65.

Lots 1 to 10 inclusive, Block S.

Lots 1, 4 to 22 inclusive, Block D.

Lots 1 to 6 inclusive, Block E.

Lots 1 to 4 inclusive, Block F.

Lots 1 to 10 inclusive, Block G.

Lots 14 and 15, Block O.

Lots part of 3, 4, 5, and 6; all 9 and 10; part 11 and 12; all 13 and 14, Block P.

Lots 1 to 6, 16 to 24, inclusive, Block R.

Lots 1 to 10 inclusive, Block T.

Also that certain lot, piece or parcel of land described in Book 15, Deeds of Mines, Page 306.

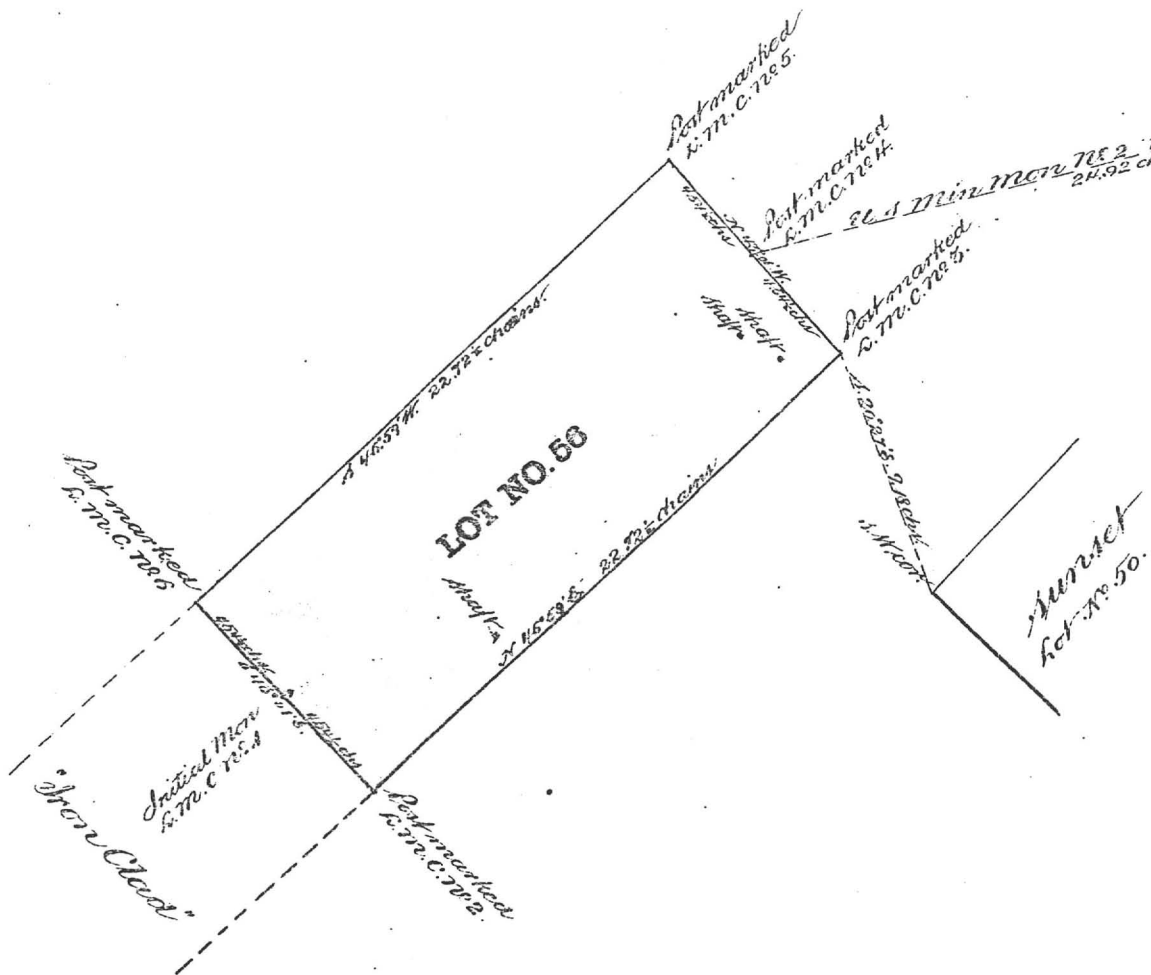
That portion of the Mexican grant of land known as San Juan de Las Boquillas y Nogalos on the San Pedro River in said County and Territory upon which is built and situated the quartz mill of the Grand Central Mining Company with a frontage of 40 rods on said river on either side, northerly and southerly of said quartz mill, and running easterly from in a river to the eastern boundary of said grant, that is 80 rods frontage on said river, and running with the same width easterly to the eastern boundary line of said grant, with the said quartz mill in its entire eastern and western line.

Together with all improvement, Tenements, hereditaments, and appurtenances...All mining and milling equipment, boilers, engines...
No Reservation.

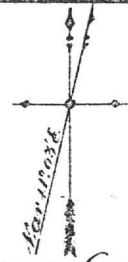
Page 303

LACK NOD
GEN. M.S. # 191

10-



General Number 191
Lot No. 56
PLAT
 of the
Lucknow
 MINING CLAIM,
 Situate in Tombstone Mining District, County of Pima
 and in the State of Arizona.
 Claimed by Herriman Silver Mining Co.
 Surveyed by A. J. Mitchell U.S. Deputy Surveyor.
July 24 1880
 Containing 3 1/2 Acres.
 Scale Four chains to an inch.



The original field notes of the survey of the Lucknow mining claim from which this plat has been made, have been examined and approved and are on file in this office, and I hereby certify that they furnish such an accurate description of said Lucknow mining claim as will, if incorporated into a patent, serve fully to identify the premises; and that such reference is made therein to natural objects and permanent monuments as will perpetuate and fix the locus thereof.

I further certify that the value of the labor and improvements upon said mining claim, placed thereon by the applicant and their grantors, is not less than five hundred dollars, and that said improvements consist of
A shaft 55 feet deep
 " " 12 " "
 " " 3 " "

And I further certify that this is a correct plat of said Lucknow mining claim or premises, made in conformity with said original field notes of survey thereof.
John Masson
 Surveyor-General.
 U. S. Surveyor-General's Office,
 Tucson, Arizona, July 22nd 1880

Plant No. 8226
 Serial No.

02 609 05 012 A 2
CO BK HP PAR S C

01 21 88
RUN DATE

03 13 87
FILE DATE

PROPERTY STATUS INQUIRY
FOR: MMC

FOR THE COUNTY
OF: COCHISE

02 609 05 012 A
CO BK HP PAR S

----- NAME AND ADDRESS -----
1 ST LOUIS UNIVERSITY
5 221 N GRAND BLVDE
6 ST LOUIS MO 63103

----- LAND -----
USAGE CLASS 0004
ASSMT RATIOS 16
% OF FCV 100
CUR FCV 15.561 AV 2,490
SOURCE ASSESSOR
SITUS
SECTION TOWNSHIP RANGE
PARCEL SIZE 46.00 ACRES
VALUATION
BASE 3.41 PER ACRE

----- IMPROVEMENTS -----
USAGE CLASS 0000
ASSMT RATIOS
% OF FCV
FCV'S:
COST
MARKET
COST/MKT
ASSESSOR
CO BOARD
ST BOARD
CUR FCV: AV:

ADDR CODE
MARKET AREA 1
PSC A1

AVG LAND FCV
SUB AREA 3

---SALES AND TRANSFER---
DOCKET
INSR TYPE
DATE OF SALE
SALE PRICE

----- TAX DATA -----
AREA CODE 0100
EXEMPT STATUS
FCV EXEMPT
LPV EXEMPT
ASSMT RATIOS: LPV LAND IMPR COMB
16.0 16.0 16.0
TOTAL FCV: 15.561 NET AV: 2,490
CUR LPV: 12,783 NET AV: 2,045

--- PERSONAL PROPERTY ---
CLASS ITEMS FCV RATIO ASSESSED
TOTAL:

----- SPECIAL DISTRICT -----
CODE UNITS CODE UNITS

----- MARKET DATA -----
APP DATE CONSTR YR CLASS STORIES ROOMS GRADE
EXT WALLS ROOF HEAT AIR COND BATH PATIO
PHY COND LIVING GAR/CPT CAPACITY POOL
NUMBER

01 PAT MINES IN TOMSTONE MNG DIST; DELHI 14.77AC; LUCKNOW 20.66AC
02 SILVER BELL SEC 15 7.35AC; TOPAZ SEC 14 2.91AC T20 R22 45.69AC

END OF PIC RECORD

LUCKY SUKE
M.S. # 265

[illegible]

D E E D

KNOW ALL MEN BY THESE PRESENTS:

WHEREAS, on the 28th day of July, 1955, notice according to law was published in the Bisbee Daily Review and the Tombstone Epitaph, newspapers published in the County of Cochise, State of Arizona, that application for a Treasurer's Deed, to the premises hereinafter described, had been made by the Grantee named herein, and that unless redemption be had before the 31st day of October, 1955, a Treasurer's Deed will issue to said Grantee, and

WHEREAS, said property not having been redeemed from such sale, I therefore, pursuant to said notice and in conformity with law, have conveyed and do hereby convey unto said TOMBSTONE DEVELOPMENT COMPANY, the following described premises situated in the County of Cochise, State of Arizona, to-wit:

TOMBSTONE: Patented Mine in Tombstone Mining District,
Luck Sure - 19.33 Acres

IN WITNESS WHEREOF, I, F. C. ALEXANDER, Treasurer of the County of Cochise, State of Arizona, by virtue of law, have hereunto set my hand and Seal this 31st day of October, 1955.

F. C. Alexander
F. C. ALEXANDER, Treasurer

IN LIEU OF CERTIFICATE OF PURCHASE NUMBER 6303

STATE OF ARIZONA)
COUNTY OF COCHISE) SS.

This instrument was acknowledged before me, this 31st day of October, 1955, by F. C. Alexander, as Treasurer of the County of Cochise, State of Arizona, who then and there stated to me that he executed the same for the purpose and consideration therein expressed.

Archie L. Spauld
Notary Public

My Commission Expires: September 27, 1959

STATE OF ARIZONA
COUNTY OF COCHISE



I hereby certify that the within instrument was filed (and received at request of)
F. C. ALEXANDER
County Treasurer

NOV 10 1955 - 2 00 PM

12761

Luck Sure

Survey No. 265.
PLAT
 of the
Luck Sure.

MINING CLAIM,
 Situated in Tombstone Mining District,
Cochise County,
 and in Sec. 1, T. 1, R. 1, Gila
 and Salt River Meridian,
ARIZONA TERRITORY.
 Claimed by W. P. Book
 Surveyed by H. G. Howe, U.S.D.S.
Sept. 2 to 8, 1887.
 Containing an area of 19.33 Acres.
 Scale, 200 feet to an inch.
 Variation 11° 25' East.

The original Field Notes of the Survey of the
Luck Sure Mining Claim,
 from which this plat has been made, have been exam-
 ined and approved, and are on file in this office; and I
 hereby certify that they furnish such an accurate de-
 scription of said Mining Claim, as will, if incorpo-
 rated into a patent, serve fully to identify the premises;
 and that such reference is made therein to natural ob-
 jects and permanent monuments as will perpetuate and
 fix the locus thereof.

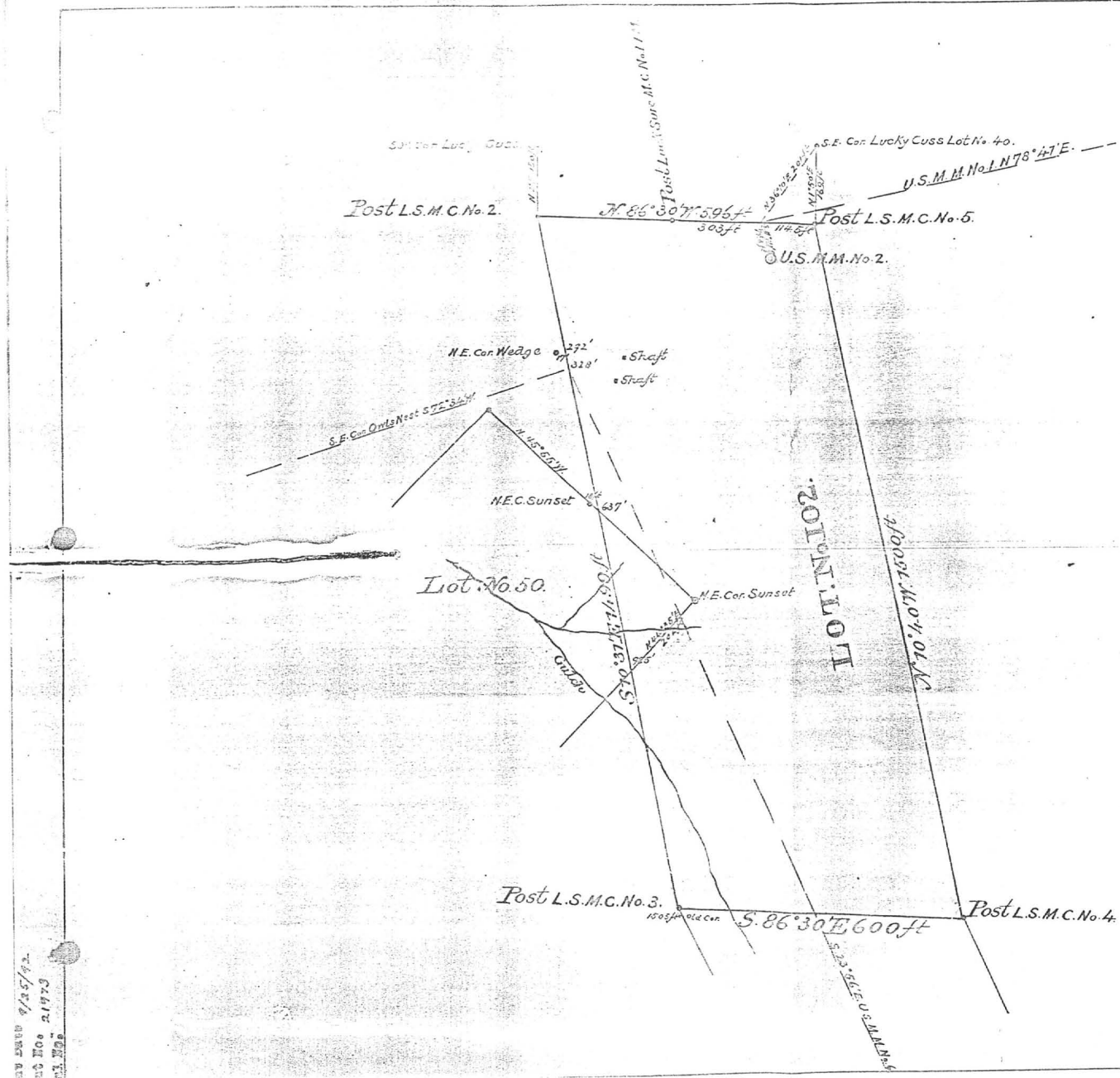
I further certify that the value of the labor and
 improvements placed thereon by the applicant or his
 grantors is not less than Five Hundred Dollars, and
 that said improvements consist of
A Shaft 4 x 6 ft x 50 ft deep
4 x 6 " x 75 "
with Drift 50 ft long.

as appears by the report of the Deputy Surveyor and
 the testimony of two disinterested witnesses.

And I further certify that this is a correct Plat of
 said Mining Claim, made in conformity with said
 original field notes of the survey thereof.

John H. Mason
 U. S. Surveyor-General for Arizona.

U. S. Surveyor-General's Office,
 Tucson, Arizona Territory,
September 24, 1887.



9/25/87
 H. G. Howe
 U.S.D.S.

92 609 12 002 1 19 12 88 04 29 88
CO BK HP PAR S C RUN DATE FILE DATE

N A B E A R J A D R E S S
1 TOWNSTONE DEVELOPMENT CO
2 BOY 1443
3 GRAND ISLAND NE 68801

PROPERTY STATUS INQUIRY
FOR: MAJ
L A N D
USAGE CLASS 8604
ASST RATIOS 15
% OF FCV 100
CUR FCV 13.865
ASSESSOR
TOWNSHIP RANGE
5.34 ACRES
PER ACRE
CUR FCV: 1,558 AV: 1,558

FOR THE COUNTY OF COCHISE
92 609 12 002
CO BK HP PAR S C

PROPERTY STATUS INQUIRY
FOR: MAJ
L A N D
USAGE CLASS 8604
ASST RATIOS 15
% OF FCV 100
CUR FCV 13.865
ASSESSOR
TOWNSHIP RANGE
5.34 ACRES
PER ACRE
CUR FCV: 1,558 AV: 1,558

PROPERTY STATUS INQUIRY
FOR: MAJ
L A N D
USAGE CLASS 8604
ASST RATIOS 15
% OF FCV 100
CUR FCV 13.865
ASSESSOR
TOWNSHIP RANGE
5.34 ACRES
PER ACRE
CUR FCV: 1,558 AV: 1,558

PROPERTY STATUS INQUIRY
FOR: MAJ
L A N D
USAGE CLASS 8604
ASST RATIOS 15
% OF FCV 100
CUR FCV 13.865
ASSESSOR
TOWNSHIP RANGE
5.34 ACRES
PER ACRE
CUR FCV: 1,558 AV: 1,558

PROPERTY STATUS INQUIRY
FOR: MAJ
L A N D
USAGE CLASS 8604
ASST RATIOS 15
% OF FCV 100
CUR FCV 13.865
ASSESSOR
TOWNSHIP RANGE
5.34 ACRES
PER ACRE
CUR FCV: 1,558 AV: 1,558

PROPERTY STATUS INQUIRY
FOR: MAJ
L A N D
USAGE CLASS 8604
ASST RATIOS 15
% OF FCV 100
CUR FCV 13.865
ASSESSOR
TOWNSHIP RANGE
5.34 ACRES
PER ACRE
CUR FCV: 1,558 AV: 1,558

PROPERTY STATUS INQUIRY
FOR: MAJ
L A N D
USAGE CLASS 8604
ASST RATIOS 15
% OF FCV 100
CUR FCV 13.865
ASSESSOR
TOWNSHIP RANGE
5.34 ACRES
PER ACRE
CUR FCV: 1,558 AV: 1,558

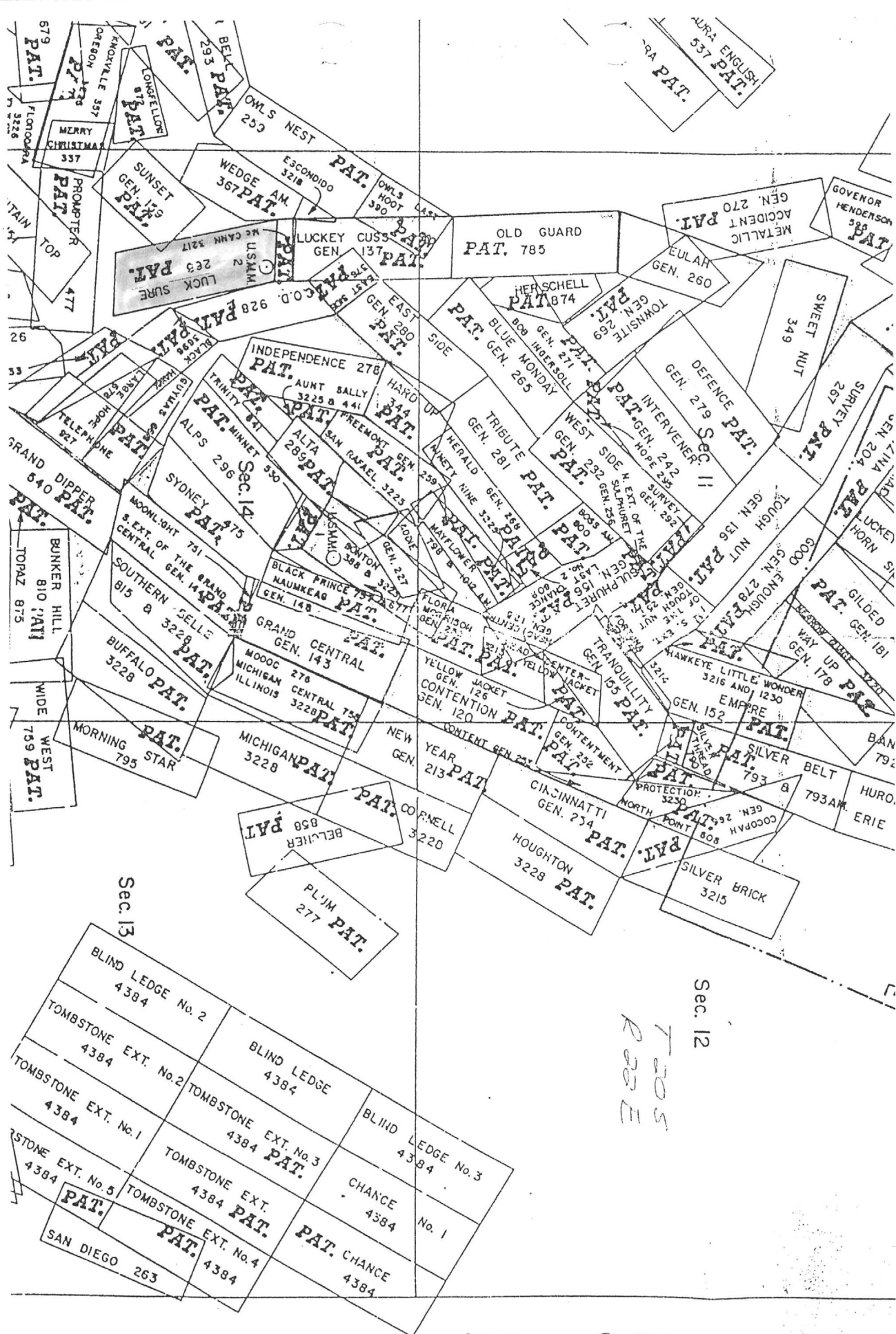
PROPERTY STATUS INQUIRY
FOR: MAJ
L A N D
USAGE CLASS 8604
ASST RATIOS 15
% OF FCV 100
CUR FCV 13.865
ASSESSOR
TOWNSHIP RANGE
5.34 ACRES
PER ACRE
CUR FCV: 1,558 AV: 1,558

PROPERTY STATUS INQUIRY
FOR: MAJ
L A N D
USAGE CLASS 8604
ASST RATIOS 15
% OF FCV 100
CUR FCV 13.865
ASSESSOR
TOWNSHIP RANGE
5.34 ACRES
PER ACRE
CUR FCV: 1,558 AV: 1,558

PROPERTY STATUS INQUIRY
FOR: MAJ
L A N D
USAGE CLASS 8604
ASST RATIOS 15
% OF FCV 100
CUR FCV 13.865
ASSESSOR
TOWNSHIP RANGE
5.34 ACRES
PER ACRE
CUR FCV: 1,558 AV: 1,558

PROPERTY STATUS INQUIRY
FOR: MAJ
L A N D
USAGE CLASS 8604
ASST RATIOS 15
% OF FCV 100
CUR FCV 13.865
ASSESSOR
TOWNSHIP RANGE
5.34 ACRES
PER ACRE
CUR FCV: 1,558 AV: 1,558

MINING DISTRICT PLAT



MEMORANDUM OF TITLE

MEMORANDUM OF TITLE

Tombstone Prospect

Cochise County, Arizona

Patented Mining Claim located in the Tombstone Mining District:

Township 20 South, Range 22 East, Gila & Salt River Meridian
Portion of Section 14

Luck Sure Lode: Mineral Certificate No. 228
Lot No. 102
Patent No. 265
Containing 19.33 Acres, More or Less

Note: also see attached sheet

RECORD TITLE OWNER:

Tombstone Development Company
an Arizona Corporation
of P. O. Box 1445
Grand Island, Nebraska 68801

100% Surface and
Minerals

HOW ACQUIRED: See under Chain of Title No. 1 attached hereto
Items 2, 3, 4, 5, 6 and
Vesting Deed: Item 7

Note: At Tax Deed, Cochise County Treasure conveys to Record
Title Owners (see Item 7). Said Deed dated 10/31/1955.
Cert. of Purchase #'s 5777 & 6303 both state that the
owner at time of Tax Deed was Luck Sure Mine, a Illinois
Corporation.
At Mining Deed, Luck Sure Mine, a Ill. Corp conveyed to
Samuel R. Kaufman (see Item 6). Said Deed dated 5/9/1905.
I did not find a deed from Kaufman back to Luck Sure Mine.

PATENT: See under Chain of Title No. 1 attached hereto
Item 1
Expressly Excepting Lot No 50 & other conditions & stipulations.

MINERAL RESERVATIONS AND CONVEYANCES: See Patent

UNSATISFIED MORTGAGES: None for Record Title Owner
See under Common Chain of Title No. 2
under unreleased Mining Leases: Item 20

UNRELEASED MINING LEASES: See under Common Chain of Title No. 2
Items 19, 21 & 26
Current Lease: Item 25

ROW's, EASEMENTS & OTHER ENCUMBRANCES: See Common Chain No. 2 - Item 11 - Note: exact
location of pipeline is uncertain

MISCELLANEOUS INSTRUMENTS: See Common Chain of Title No. 2 - Page 1 & 2

UNPAID TAXES: None - Parcel No. 609 12 002 Assessed Acreage: 19.33
Covers Captioned Claim and other claims - Paid in full for
1987. First Half of 1988 due October 31, 1988.

end

Dated August 8, 1988 at Bisbee, Arizona at 8 AM

Michael F. Hartman

Tombstone Prospect

Cochise County, Arizona

ATTACHED TO MEMORANDUM OF TITLE COVERING VARIOUS CLAIMS
IN THE TOMBSTONE MINING DISTRICT:

Please Note the Following:

1. Pre-patent deeds were not considered.
2. Acreage in Deeds in chain of title covering patented mining claims is in some cases incorrect.
3. Notice of Non-Libility by Tombstone Development Company were not considered.
4. Patents of Record did not contain a Patent Number. I used the Patent Number on the Santa Fe Pacific Mining, Inc. Lease and/or the General Survey Number from the Mining District Map.
Suggest we obtain the Patent Numbers from the BLM.
5. The ownership of small tracts and lots in Tombstone, Arizona are not considered
6. The chain of title was built from the tract indexes of Pioneer Title Company of Sierra Vista, Arizona.

Michael F. Hartman
282 Westchester Sq. South
Billings, Montana 59105

CHAIN OF TITLE NO. 1

CHAIN OF TITLE NO. 1 (From Patent to Common Chain of Title No. 2)

TOMBSTONE PROSPECT

Cochise County, State of Arizona

Patented Mining Claim located in the Tombstone Mining District:

Township 20 South, Range 22 East, Gila & Salt River Meridian
Portion of Section 14

Luck Sure Lode, Mineral Certificate No. 228
Lot No. 102
Patent No. 265
Containing 19.33 Acres, More or Less

1. Patent, Book 17 d/m, Page 532, dated 9/24/1892, recorded 4/29/1905.
Grantor: USA
Grantee: George F. Holmes, Trustee for: Thadues E. Sumner, Francis S. Earle, David Stewart, John Haley, Edmond Phinney, William H. Phinney, Edward Morey, John B. Meer, Judson E. Haskell and Almon A. Strout
Covers: Luck Sure Lode Mining Claim, Mineral Certificate No. 228, Lot No. 102, embracing a portion of the unsurveyed public domain in the Tombstone Mining District in Cochise County, Arizona. Containing 19.33 Acres, More or Less, described as follows: - see copy attached-
Subject to the following conditions and stipulations: 1st, 2nd & 3rd - see copy attached.
Expressly excepting and excluding from these presents all that portion of the ground hereinbefore described embraced in said mining claim or Lot No. 50, and also all that portion of said Luck Sure vein or lode and of all veins, lodes and ledges throughout their entire depth, the tops or apexes of which lie inside of such excluded ground... see copy attached.
2. Mining Deed, Book 18 d/m, Page 238, dated 4/17/1905, recorded 4/21/1905.
Grantor: John Haley (no martial status)
Grantee: F. C. Earl
Luck Sure in Tombstone Mining District - notice of location at Bk 3 records of mines, Pg 738 together with all dips, spurs & angles & also all the metals, ores, gold, silver.....
No reservation.
3. Petition for App. of Substitute Trustee, Book 17 d/m, Page 536, dated 3/2/1905, recorded 4/29/1905.
In the Supreme Judicial Court of County of Cumberland, State of Maine
Petitioners:
Thadues E. Sumner, Frank S. Earle, John E. Haskell, Edwin Morey, Jane H. Phinney, Administratrix of the Estate of Edmond Phinney, deceased, Henry F. Strout and Mary R. Strout, Executors under Will of Almon A. Strout, deceased, Josephine V. A. Holmes, Executrix & sole legatee under Will of George F. Holmes, deceased,
States: 1. that Thadues E. Sumner, Frank S. Earle became the owners, through purchase of the interest of said David Stewart and John Haley (Bk 7 d/m, Pg 527 & Bk 18 d/m, Pg 238) Note: the before mentioned deeds are before patent - not set out in this chain of title except deed at Item # 2.
2. That Jane H. Phinney by decree of the Probate Court became the owner as administratrix of the interest held by Edmund Phinney, deceased.
3. That Edwin Morey as residuary legatee under the will of John B. Meer became the owner of said interest.
4. That notice was sent to William H. Phinney on 12/12/1899
Covers: Luck Sure in Tombstone Mining District
Court appoints: Henry F. Strout, substitute Trustee of George F. Holmes, Trustee, deceased and confirmation of sale of real estate - see below.

CHAIN OF TITLE continued

4. QC Mining Deed, Book 17 d/m, Page 543, dated 9/14/1904, recorded 4/29/1906.
Grantor: Henry F. Strout, Trustee
Grantee: Frank C. Earle
Conveys: all right, title and interest...
Covers: Luck Sure Mine, Cert. No. 228
together with all dips, spures & angles & also all the metals, ores, gold,
silver bearing quartz.....
Intending to convey all property owned by William P. Book TO: George F. Holmes,
Trustee in Bk 6 d/m, Pg 20 - Note: before patent - not set out in this chain.
No reservation.
5. Mining Deed, Book 17 d/m, Page 607, dated 5/9/1905, recorded 6/21/1905.
Grantor: Frank C. Earle (NMS)
Grantee: Luck Sure Mine, a Illinois Corporation
Covers: same as above
together with - same as above
Intending to convey - same as above and all interest conveyed to Grantor at
Bk 17 d/m, Pg 543.
No reservation.
6. Mining Deed, Book 20 d/m, Page 633, dated 3/16/1906, recorded 7/27/1906.
Grantor: Luck Sure Mine, a Illinois Corporation
Grantee: Samuel R. Kaufman
Covers: same as above
together with - same as above
Intending to convey - same as above two deeds and all interest conveyed to
Grantor at Bk 17 d/m, Page 607.
No reservation.
7. Tax Deed, Book 135 dkt, Page 513, dated 10/31/1955, recorded 11/10/1955.
Grantor: Cochise County Treasurer
Grantee: Tombstone Development Company
Covers: Patented Mine in Tombstone Mining District - Luck Sure - 19.33 Acres
No reservation

Note: Cert. of Purchase # 5777 - default - Cert of Purchase # 6303 to
Grantee - both of the above state that Luck Sure Mine is the
owner of the Luck Sure Claim.

END OF CHAIN OF TITLE (DEEDS)

FOR CONTINUATION OF CAPTIONED MINING CLAIM SEE CHAIN OF TITLE NO. 2

PATENT & PLAT

Territory of Arizona
County of Coconino

Before me, E. B. Shepard, a Notary Public in and for said County and Territory, on this day personally appeared A. B. Milfton and Ben Woodrich, known to me to be the persons whose names are subscribed to the foregoing instrument, and acknowledged to me that they executed the same for the purposes and considerations therein expressed.

Given under my hand and seal of office this 27th day of April A.D. 1905. My Commission expires December 16th, 1906.

E. B. Shepard,

Seal

Notary Public

Filed and recorded at request of Ben Woodrich Apr. 27th A.D. 1905 at 10 A.M.

Frank Ware, County Recorder
By A. M. Kottick, Deputy

General Land Office

No. 21923

Mineral Certificate

No. 226

The United States of America

To All to whom these Presents shall come, Greeting:

Whereas, in pursuance of the provisions of the Revised Statutes of the United States, Chapter Six, Title Thirty-two, and legislation supplemental thereto, there have been deposited in the General Land Office of the United States the Plat and Field Notes of survey and the Certificate, No. 226, of the Register of the Land Office at Tucson, in the Territory of Arizona, accompanied by other evidence whereby it appears that George B. Holmes trustee for Phoebides G. Sumner, Francis S. Earle, David Stewart, John Haley, Edmund Phenney, William McPherson, Adwin Moxey, John B. Mead, Judson C. Haskell, and Almon A. Stewart, did, on the nineteenth day of February, A.D. 1893, duly enter and pay for that certain mining claim or premises, known as the Quartz Silver Lead Mining Claim designated by the Surveyor General as Lot No 102 embracing a portion

Box 17/11m
P 532

Lack same
miner
certificate
no 228

EX 100

107
1933
ACRES

of the unsurveyed public domain, in the Gombstone Mining District in the County of Coconino and Territory of Arizona, in the District of Lands subject to sale at Tucson and bounded, described and platted as follows, with magnetic variation eleven degrees and twenty five minutes east.

Beginning at the north east corner of claim a post four inches square marked S. S. M. C. No. 5, in mound of stones and earth, from which the south east corner of lot No. 40 the Lucky Cuss lode claim bears north one degree and fifty minutes east one hundred and sixty nine feet distant.

Thence, first course, north eighty six degrees and thirty minutes west one hundred and fourteen and five tenths feet to station from which the south east corner of said lot No. 40 bears north thirty six degrees and ten minutes east two hundred and one feet distant; and U.S. Mineral Monument No. 2 bears south eleven degrees and forty two minutes east seventy four and five tenths feet distant; five hundred and ninety six feet to a post marked S. S. M. C. No. 2.

Thence, second course, south ten degrees and thirty one minutes east three hundred and twenty eight feet to a point from which a shaft bears north seventy eight degrees and fifty two minutes east one hundred and twenty four feet distant; and a shaft bears south seventy seven degrees and fifty five minutes east one hundred and four feet distant; six hundred and thirty seven feet intersect the north end line of Lot No. 50 the Sunset Lode Claim, from which north end center of said Lot No. 50 bears north forty five degrees and fifty five minutes west eighteen feet distant; nine hundred and eighty five feet intersect the east side line of said lot No. 50, at south forty four degrees and thirty five minutes west two hundred and two feet from the

north-east corner of said lot No. 50, one thousand four hundred and ninety-nine feet to a post marked L. S. M. & No. 3.

Then, third course, south eighty-six degrees and thirty minutes east, six hundred feet to a post marked L. S. M. & No. 4.

Then, fourth course, north ten degrees and forty minutes west one thousand five hundred feet to the North east corner of claim the place of beginning. Expressly excepting and excluding from these presents all that portion of the ground heretofore described embraced in said mining claim or Lot No. 50, and also all that portion of said Luck Sure vein or lode and of all veins, lodes and ledges throughout their entire depth, the tops or apices of which lie inside of such excluded ground; said lot No. 102 extending one thousand five hundred feet in length along said Luck Sure vein or lode, the granted premises in said lot containing nineteen acres and thirty three hundredths of an acre of land, more or less.

Now Know Ye that there is therefore hereby Granted by the United States unto the said George B. Holmes trustee for Phaddeus G. Sumner, Francis S. Earle, David Stewart, John Haley, Edmund Phinney, William H. Phinney, Edwin Morry, John B. Ward, Judson G. Haskell and Almon A. Strout, and to his successors and assigns, the said mining premises heretofore described, and not expressly excepted from these presents, and all that portion of the said Luck Sure vein, lode or ledge, and of all other veins, lodes and ledges, throughout their entire depth, the tops or apices of which lie inside of the surface boundary lines of said granted premises in said Lot No. 102 extended downward vertically, although such veins, lodes or ledges in their downward course may so far depart from

a perpendicular as to extend outside the vertical side line of said premises: Provided, That the right of possession to such outside parts of said veins, lodes or ledges, shall be confined to such portions thereof, as lie between vertical planes drawn downward through the end line of said Lot No 102, so continued in their own direction that such planes will intersect such exterior parts of said veins, lodes, or ledges; And Provided further, That nothing herein contained shall authorize the grantee herein to enter upon the surface of a claim owned or possessed by another.

To Have and to Hold said premises, together with all the rights, privileges, immunities, and appurtenances of whatsoever nature thereunto belonging unto the said grantee above named and to his successors and assigns forever; subject nevertheless to the above-mentioned and to the following conditions and stipulations:

First. That the premises hereby granted, with the exception of the surface, may be entered by the proprietor of any other vein, lode or ledge, the top or apex of which lies outside of the boundary of said granted premises, should the same in its dip be found to penetrate, intersect, or extend into said premises, for the purpose of extracting and removing the ore from such other vein, lode, or ledge.

Second: That the premises hereby granted shall be held subject to any vested and accrued water rights for mining, agricultural, manufacturing, or other purposes, and rights to ditches and reservoirs used in connection with such water rights as may be recognized and acknowledged by the local laws, customs, and decisions of courts.

Third: That in the absence of necessary legislation by Congress, the Legislature of Arizona may provide rules for working the mining claim or premises hereby granted, involving easements, drainage, and other necessary means to its complete development.

In Testimony Whereof, I, Benjamin Harrison,
President of the United States of America, have
caused these letters to be made patent, and the
Seal of the General Land Office to be hereunto affixed.
Given under my hand at the City of Washington
the twenty-fourth day of September, in the year of
our Lord one thousand eight hundred and ninety-two,
and of the Independence of the United States,
the one hundred and seventeenth.

By the President Benjamin Harrison
By C. Macfarland

Seal

Asst. Secretary

D. P. Roberts,

Recorder of the General Land Office.

R.M.W.

Recorded Vol. 211, Pages 469 to 472, inclusive

Filed and recorded at request of Ben Goodrich,

Apr 29, 1905 at 2 P.M.

Trans. Hard, County Recorder
by L M Holland, Deputy.

STATE OF MAINE.

Cumberland; ss.

At the Supreme Judicial Court which was begun and held at Portland, within and for
the County of Cumberland, on the second Tuesday of January, being the tenth day of said
month, Anno Domini, 1905.

Present: Hon. Sewall C. Strout, Justice.

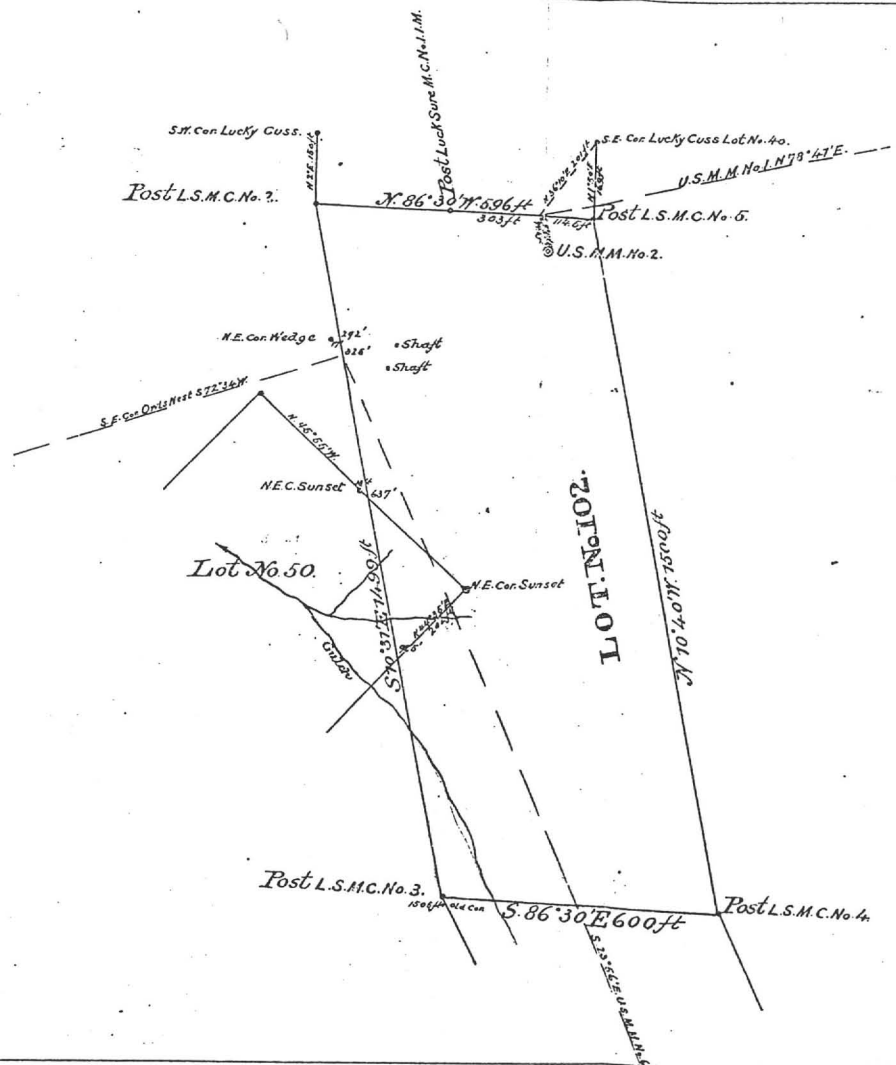
S. T. A. T. E. O. F. M. A. I. N. E.

County of Cumberland,

Supreme Judicial Court.

To the Honorable the Justices of the Supreme Judicial Court:

RESPECTFULLY represent Thaddeus E. Swaner of New York in the County and State of
New York, Frank S. Earle of National City in the County of San Diego, State of California
John E. Haskell of Bradford in the County of McKean in the State of Pennsylvania, Edwin
Morey of Boston, County of Suffolk, Commonwealth of Massachusetts, Jane H. Phinney of
Baltimore, State of Maryland, administratrix of the estate of Edmund Phinney late of Port-
land, in said County of Cumberland, deceased, Henry F. Strout of Boston, County of Suffolk
in the Commonwealth of Massachusetts, and Mary R. Strout of Portland, County of Cumber-
land, State of Maine, executors under the will of Almon A. Strout late of said Portland,
deceased, and Josephine V. A. Holmes, executrix and sole legatee under the will of George
F. Holmes late of said Portland, deceased.



Surrey No. 265.
PLAT
of the
Luck Sure.

MINING CLAIM,
Situating in Tombstone Mining District,
Cochise County,
and in Sec. 1, T. 1, R. 1, Gila
and Salt River Meridian,
ARIZONA TERRITORY.

Claimed by W.P. Book
Surveyed by H. G. Howe U.S.D.S.
Sept. 3 to 8, 1887.
Containing an area of 19.33 Acres.
Scale, 200 feet to an inch.
Variation 11° 25' East.

The original Field Notes of the Survey of the
Luck Sure Mining Claim,
from which this plat has been made, have been exam-
ined and approved, and are on file in this office; and I
hereby certify that they furnish such an accurate de-
scription of said Mining Claim, as will, if incorpo-
rated into a patent, serve fully to identify the premises;
and that such reference is made therein to natural ob-
jects and permanent monuments as will perpetuate and
fix the locus thereof.

I further certify that the value of the labor and
improvements placed thereon by the applicant or his
grantors is not less than Five Hundred Dollars, and
that said improvements consist of
A Shaft 4.6 ft x 50 ft deep
4.6 x 75
with Drift 50 ft long

as appears by the report of the Deputy Surveyor and
the testimony of two disinterested witnesses.

And I further certify that this is a correct Plat of
said Mining Claim, made in conformity with said
original field notes of the survey thereof.

John Messin
U. S. Surveyor-General for Arizona.
U. S. Surveyor-General's Office,
Tucson, Arizona Territory,
September 24, 1887.

Misc. Title
not organized

In testimony Whereof, I Benjamin Harrison,
President of the United States of America, have
caused these letters to be made patent, and the
Seal of the General Land Office to be hereunto affixed.
Given under my hand at the City of Washington
the twenty-fourth day of September, in the year of
our Lord one thousand eight hundred and ninety-two,
and of the Independence of the United States,
the one hundred and seventeenth.

By the President Benjamin Harrison

By C. Macfarland

Asst. Secretary

(Seal)

D. P. Roberts,

Recorder of the General Land Office.

S.M.W.

Recorded Vol. 211, Pages 469 to 472, inclusive.

Filed and recorded at request of Ben Goodrich,
Apr. 29, 1905, at 2 P.M.

Trans. Hurd, County Recorder,
by L. M. Holland, Deputy.

STATE OF MAINE.

Cumberland; ss.

At the Supreme Judicial Court which was begun and held at Portland, within and for
the County of Cumberland, on the second Tuesday of January, being the tenth day of said
month, Anno Domini, 1905.

Present: Hon. Sewall C. Strout, Justice.

STATE OF MAINE.

County of Cumberland,

Supreme Judicial Court.

To the Honorable the Justices of the Supreme Judicial Court:

RESPECTFULLY represent Thaddeus E. Swaner of New York in the County and State of
New York, Frank S. Earle of National City in the County of San Diego, State of California
John E. Haskell of Bradford in the County of McKean in the State of Pennsylvania, Edwin
Morey of Boston, County of Suffolk, Commonwealth of Massachusetts, Jane H. Phinney of
Baltimore, State of Maryland, administratrix of the estate of Edmund Phinney late of Port-
land, in said County of Cumberland, deceased, Henry P. Strout of Boston, County of Suffolk
in the Commonwealth of Massachusetts, and Mary R. Strout of Portland, County of Cumber-
land, State of Maine, executors under the will of Almon A. Strout late of said Portland,
deceased, and Josephine V. A. Holmes, executrix and sole legatee under the will of George
F. Holmes late of said Portland, deceased.

17 d/m
pg 536

1. That on or about the tenth day of July 1882 one William F. Booke of said Bradford conveyed by deed, recorded Book C, Deeds of Mines, pages 22 and 23 inclusive of the records of Cochise County, Territory of Arizona, to said George F. Holmes as trustee, a certain parcel of land situated in Tombstone in said County of Cochise, known as the Luck Sure Mine, reference to said deed being had for a more particular description of said property.

2. That said George F. Holmes executed and delivered a certain agreement of declaration of trust in which he declared that he held said property for certain persons who had contributed purchase money of said mine and for the purpose of paying back from the profits received from said mine the purchase money so contributed or a certain part thereof and then to convey the property according to the respective interests of the said beneficiaries.

3. That at the time of making the said declaration the owners of said property mentioned in said declaration of trust, were the following: Thadeus E. Sumner, Frank S. Earle, David Stewart, John Haley, Edmund Phinney, William H. Phinney, Edwin Morey, John B. Meer, J. E. Haskell and Almon A. Strout.

4. And your petitioners further represent that Thadeus E. Sumner and Frank S. Earle became the owners, through purchase, of the interests of said David Stewart and John Haley. That said Jane H. Phinney by decree of the Probate Court became the owner as administratrix of the interests held by said Edmund Phinney, deceased, and that said Edwin Morey as residuary legatee under the will of said John B. Meer late of said Boston became the owner of the interest held by said Meer, so that the interests in said mine are now held as follows:-

— X Thadeus E. Sumner, (

— X Frank S. Earle, (

— X Thadeus E. Sumner

— X Jane H. Phinney, Administratrix

— Wm. H. Phinney, 1/2

— X Edwin Morey

— X John E. Haskell

— X Henry F. Strout and Mary R. Strout (Executors)

And that your petitioners therefore represent nineteen twentieths (19/20) of the whole beneficial ownership of said mine.

That an offer for said property has been made and that they are desirous of selling and disposing of the same.

5. And your petitioners further state that at the time of his death, said George F. Holmes was the trustee of said property and held the legal title thereof and that since his death no trustee has been appointed in his place and that the property still stands in his name.

WHEREFORE, your petitioners pray that after such notice, to said William H. Phinney and such other persons as the court may direct of this petition, as may seem necessary in the premises, a hearing may be had of this petition, and a trustee may be appointed for the purpose of selling and disposing of said property for such sum as may be approved by the owners of one-half of the

beneficial interests in said property, with power to convey the same and receive the purchase money therefor and to distribute such purchase money among your petitioners according to their respective interests, and also for such other relief and orders as may seem necessary to this Honorable Court in the premises.

Thaddeus E. Sumner, (

Frank S. Earle, (

John E. Haskell (

Edwin Morey (

Jane H. Phinney, Adm'x. (

Mary R. Strout and (

Henry Strout, Executors (

By C. A. Hight their Attorney

Josephine V. A. Holmes, By Richard Webb, her Attorney.

The foregoing Petition was filed in the Clerk's office of this Court in vacation, to wit, the fourth day of December, A.D. 1899, and entered upon the Docket at the October Term, A.D. 1899, when and where it was ordered, - Upon the foregoing Petition, Ordered, That the Petitioners give notice to the said William H. Phinney to appear before the Justice of our Supreme Judicial Court, in chambers at Portland, in the County of Cumberland

land and State of Maine, on Saturday the thirtieth day of December A.D. 1899, by causing an attested copy thereof and of this order, to be served on the said William H. Phinney by some person duly authorized to serve civil processes in the place where made, fourteen days at least prior to the said thirtieth day of December A.D. 1899, that he may there and then appear and show cause, if any he has, why the prayer of said petitioners should not be granted.

Service made on the said William H. Phinney December twelfth, A.D. 1899 in accordance with the foregoing order.

On the thirtieth day of December, A.D. 1899 a hearing was had thereon before Honorable Sewall C. Strout, Presiding Justice, and a Decree was signed, entered and filed therein as follows:-

Upon the petition of Thaddeus E. Sumner and others for the appointment of a trustee all parties in interest assenting thereto and after hearing thereon, it appearing that on or about the tenth day of July, 1892, certain property was conveyed to George F. Holmes late of Portland in said county of Cumberland, deceased, Trustee for the purpose of receiving dividends and moneys arising out of said property and distributing the same among the beneficial owners of said property, who are the petitioners in this petition, and it further appearing that said Holmes trustee has deceased, the property still standing in his name, and that the beneficial owners thereof are anxious to sell and dispose of said property and that an offer therefor has been made,

NOW THEREFORE, be it ordered, judged and decreed that Henry F. Strout of Boston in the County of Suffolk and Commonwealth of Massachusetts, be appointed trustee of said

property in the place of the said George E. Holmes, with power to sell and dispose of said property for such sum as may be approved by the owners of more than one-half of the beneficial interests in said property; with power to convey the same, to receive the purchase money therefor, and to distribute such purchase money among the beneficial owners of said property according to their respective interests; he first giving bond in the sum of twenty thousand dollars with sufficient sureties for the due performance of his trust.

Dec. 30, 1899.

F. C. Strout Justice S. J. Court.

The required bond was duly filed and approved.

The said cause was thence continued to the April Term, A. D. 1904, and on the thirteenth day of September A. D. 1904, to wit, in vacation, a Petition for confirmation of sale of real estate was filed therein as follows:-

The petition of Henry F. Strout, trustee in the above entitled matter, shows as follows:-

1. That your Petitioner, was on the 30th day of December, A. D. 1899 appointed Trustee of certain property situated in Tombstone, in the County of Cochise and Territory of Arizona,

With power to sell and dispose of all said property for such sum as may be approved by the owners of more than one-half of the beneficial interest in said property with power to convey the same, to receive the purchase money therefor and to distribute such purchase money among the beneficial owners of said property according to their respective interests.

2. That the sale of said property has been made to Frank C. Earle for the sum of five thousand (\$5,000.) dollars, and that the owners of more than one-half of the beneficial interests in said property have assented to said sale, as appears from the written assents attached to this petition.

Wherefore he prays that this Honorable Court will approve and confirm said sale and authorize him as Trustee, as aforesaid, to execute and deliver all deeds and other instruments, necessary and proper to convey to said Frank C. Earle the property so as aforesaid sold to him, and your petitioner further prays that after the payment of any costs that may be taxed in this action, he may be allowed to distribute the sum arising from the sale of said property among the beneficial owners of said property according to their respective interests and in such further orders as may be necessary in the premises.

Henry F. Strout, Trustee.

I, the undersigned, beneficial owner of 1/10th of the Lucksure Mine, hereby assent to the sale of said mine by Henry F. Strout, trustee, for the sum of five thousand (\$5,000.) dollars.

Dated at _____ A. D. 1904.

Henry F. Strout.

I, the undersigned, beneficial owner of one tenth 1/10 of the Lucksure Mine, hereby assent to the sale of said mine by Henry F. Strout, Trustee, for the sum of five thousand (\$5,000.) dollars.

J. E. Haskell.

Dated at Bradford Pa. A. D. 1904, July 24th.

I, the undersigned, beneficial owner of 1/10th of the Lucksure Mine, hereby assent to the sale of said mine by Henry F. Strout, Trustee, for the sum of five thousand (\$5,000.) dollars.

Edwin Mrey,

Dated at Casline Augt. 17th A.D. 1904.

I, the undersigned, beneficial owner of 1/2 of the Lucksure Mine, hereby assent to the sale of said mine by Henry F. Strout, Trustee, for the sum of five thousand (\$5,000.) dollars & I will sign any release necessary (of my interest) on receipt of Two Hundred & fifty Dollars (\$250.00).

Wm: H. Phinney.

Dated at Denver Colo. A.D. 1904.

I, the undersigned, beneficial owner of one-quarter interest of the Lucksure Mine, hereby assent to the sale of said mine by Henry F. Strout, trustee, for the sum of Five thousand (\$5,000.) dollars.

F. C. Earle,

Dated at El Paso, Tex. Sept. 6th, A.D. 1904.

On the same day a Decree was signed, entered and filed therein as follows:-

Henry F. Strout, Trustee in the above entitled cause, having reported his doings in relation to the sale of the property, held by him as Trustee, under the decree of this court, entered herein on the 30th day of December, A.D. 1899, and having presented his petition for the confirmation of said sale, and it appearing that in making said sale said Trustee has conformed in all respects to the provisions of said decree relating to said sale, it is hereby later adjudged and decreed that said sale be confirmed and that said trustee be authorized to execute and deliver to said Frank C. Earle, named in the petition of said Trustee, all deeds and other instruments necessary and proper, to convey to him the property sold to him as described in said petition, and it is further ordered, adjudged and decreed that upon the receipt of the purchase price of said property, the said trustee, after the payment of any costs of court in said action, shall distribute the remainder of said purchase money among the beneficial owners of said property, according to their respective interests.

Sept. 13, A.D. 1904.

Henry C. Peabody Justice Sup. Jud. Court

The said cause was thence continued to the present Term, and on the second day of March, A.D. 1905, to-wit, in vacation, the first and final account of trustee was filed therein as follows:-

The first and final account of Henry F. Strout, of Boston, in the County of Suffolk and Commonwealth of Massachusetts, appointed substitute Trustee upon the petition of Thaddeus E. Sumner et als. by the Supreme Judicial Court of the County of Cumberland and State of Maine, by decree dated December 30th, 1899.

Said Trustee charges himself with the amount received as stated in schedule A. herewith exhibited.

\$500.00

And asks to be allowed for sundry payments and charges

as stated in schedule B. herewith exhibited.

\$500.00
0000.00

Dated this 6th day of February A.D. 1905.

Henry F. Strout, Trustee.

By L.L. Hight His Attorney.

Trustee's Account.

Schedule A.

Amount received from sale of a certain tract or parcel of land and mining

property in the County of Cochise and Territory of Arizona, known as the

Luksure Mining Claim,

\$5,000.00

Schedule B

Amounts paid to beneficiaries as follows:-

Dec. 6, 1904, Edwin Morey, executor of estate of John B. Meer, 250.00

Dec. 6, 1904, Edwin Morey, 250.00

Dec. 6, 1904, Henry F. Strout surviving executor of estate of Almon A. Strout, 500.00

Dec. 6, 1904, Henry F. Strout, executor estate of T. E. Sumner, 1,750.00

Dec. 8, 1904, Jane Hight Phinney, 250.00

Dec. 13, 1904, F. C. Earle, 1,250.00

Dec. 15, 1904, William H. Phinney, 250.00

Dec. 26, 1904, J. E. Haskell, 500.00

\$5,000.00

The foregoing account and vouchers examined and approved; March 2, A.D. 1905.

Henry C. Peabody, Judge.

On the same day the petition of Trustee for discharge was filed therein as follows:-

The petition of Henry F. Strout, appointed substitute Trustee upon the petition of Thaddeus E. Sumner et als, by the Supreme Judicial Court for the County of Cumberland and State of Maine, by decree dated December 30th, 1899, shows:

That your petitioner has performed all the duties required of him by his order of appointment as such substitute Trustee, and disposed of all the property and paid over all moneys in his possession, in accordance with the direction of the Court, and has filed his account therein with all the necessary vouchers and the same has been approved and accepted and there appears to be no longer any necessity for the continuance of the office of Trustee.

Wherefore he prays, that he may be finally discharged as Trustee in said cause, and that the sureties on his bond be released from all further liability thereunder.

Henry F. Strout, Trustee,

By L.L. Hight, His Attorney.

On the same day a decree discharging the Trustee was signed, entered and filed therein as follows:-

Henry F. Strout, appointed substitute Trustee upon the petition of Thaddeus E. Sumner et als, by the Supreme Judicial Court for the County of Cumberland and State of Maine, by decree dated December 30, 1899, having performed all the duties required of him by his order of appoint-

ment, and having disposed of all property and paid over all moneys in his possession, in accordance with the direction of the Court, and having filed his account therein with all necessary vouchers, and the same having been audited by me and found correct and properly cast and vouched, and it appearing that there is no longer any necessity for the further continuance of the office of Trustee in said cause,

It is hereby ordered, adjudged and decreed that said Trustee be discharged in said cause. Dated at Portland this 2nd day of March, A.D. 1905.

Henry C. Peabody Justice S.J. Court.

Recorded by B. C. Stone, Clerk.

State of Maine.

Cumberland, ss.

Clerk's office,

Supreme Judicial Court, Portland.

In Testimony that the foregoing is a true copy of the full and complete record, in re Thaddeus E. Sumner et als, Petition for the appointment of a trustee to sell and dispose of certain property &c, I make this Certificate, and hereunto set my name, and affix the official Seal of the Court aforesaid, this ninth day of March, in the year of our Lord one thousand nine hundred and five.

(Seal)

B. C. Stone,

Clerk of all the Judicial Courts in the County aforesaid.

State of Maine,

Cumberland, ss.

I, Andrew P. Wiswell, Chief Justice of the Supreme Judicial Court of the State of Maine, hereby certify that B. C. Stone, Esq. whose signature is above affixed, is Clerk of the Supreme Judicial Court of said state, for the County of Cumberland, and is by Law the proper person to make out and certify copies of all records and proceedings of said Court holden within and for said County of Cumberland; and that full faith and credit is and ought to be given to his acts and attestations, done as aforesaid, and that his attestation is in due form of law.

In Testimony Whereof, I have hereunto set my hand and the Seal of said Court, this ninth day of March Anno Domini, one thousand nine hundred and five and in the one hundred and twenty ninth year of the Independence of the United States of America.

(Seal)

Andrew P. Wiswell.

Filed and recorded at request of Ben Goodrich Apr. 29 A.D. 1905 at 2 P.M.

Frank Hare, County recorder,

By H. S. Foss, Deputy.

Know All Men By These Presents, that Whereas, on the 30th day of December, 1899, the undersigned, Henry F. Strout, was appointed by the Supreme Court of the State of Maine trustee vice George F. Holmes, deceased, for Thaddeus E. Sumner, Francis S. Earle, Jane H. Phinney, William H. Phinney, Edmund Morey, Judson E. Haskell, Henry F. Strout Executor, and Mary R. Strout, Executor,

And Whereas by the order appointing said Henry F. Strout, he was granted the power to sell the land and rights hereinafter described,

And Whereas the sale of which this instrument is a part, has been approved by decree of the Supreme Court of Maine, made upon the 13th day of September A.D. 1904, a certified copy of which decree is hereby attached,

And whereas by said decree, the said Henry F. Strout was authorized to execute and deliver all deeds and other instruments necessary and proper to convey the said property,

Now Therefore, I, Henry F. Strout, trustee as aforesaid, in consideration of five thousand (\$5,000.) dollars to me paid by Frank C. Earle of El Paso in the County of El Paso, and State of Texas, the receipt whereof I hereby acknowledge, do hereby bargain, sell and convey and forever quit-claim unto the said Frank C. Earle, his heirs and assigns forever, all the right, title and interest, which I as trustee, hold in a certain mining or mining claim, situate in the Tombstone Mining District, County of Cochise, and Territory of Arizona, called and known as the "Luck Sure" Mine, adjoining the original location of the "Lucky Cuss" mine on the Southerly end thereof and now adjoining the "McCann" claim which is a part of said original "Lucky Cuss" location and extending Southerly therefrom fifteen hundred lineal feet and embracing three hundred lineal feet on each side of the centre line thereof throughout the whole length of said claim. Together with all the dips, spurs and angles and also all the metals, ores, gold and silver bearing quartz rock and earth therein, and all the rights, privileges and franchises thereto incident, appendant and appurtenant or therewith usually had and enjoyed and also all and singular the tenements, hereditaments and appurtenances thereto belonging or in anywise appertaining, and the rents, issues and profits thereof and also all the estate right, title, interest, property, possession, claim and demand whatsoever as well in law as in equity of the said party of the first part of in or to the said premises and every part and parcel thereof, with the appurtenances; intending to hereby convey all the property granted by William P. Brock to George F. Holmes, trustee as aforesaid, by deed dated July 10th, A.D. 1882 and recorded in the records of Cochise County, Territory of Arizona, in Book 6, Deeds of Mines, at pages 20, 21, 22 and 23 thereof; to which deed reference is hereby made for a fuller description of said property, and being the same property referred to in General Land office document No 21,973, mineral certificate No 228; meaning to include in this transfer all rights granted by the United States of America and set forth in said document and certificate, said document and certificate being recorded in said General Land office, Volume 211, pages 469 to 472 inclusive.

To Have and To hold all and singular the said premises together with the said appurtenances and privileges thereto incident unto the said Frank C. Earle, his heirs and assigns forever;

and I the said Henry F. Strout, as such Trustee, do covenant with the said Frank C. Earle that I will warrant and defend the said premises unto him the said Frank C. Earle, his heirs and assigns forever, against the lawful claims and demands of all persons claiming by, through or under me as said trustee, and against none others.

In Witness Whereof, I, the said Henry F. Strout, hereunto set my hand and seal this 14th day of September in the year of our Lord one thousand nine hundred and four.

Henry F. Strout, (seal).

Signed, Sealed and delivered in the presence of Edward F. Tompson.

State of Maine.

Cumberland, SS.

Before me, B. C. Stone, Clerk of the Supreme Judicial Court, a Court of record having a seal, on this day personally appeared Henry F. Strout, known to me to be the person whose name is subscribed to the foregoing instrument and acknowledged to me that he executed the same for the purpose and consideration therein expressed.

Given under my hand and seal of said Court, this fourteenth day of September A.D. 1904.

(Seal)

B. C. Stone, Clerk of the Supreme Judicial Court.

State of Maine.

Cumberland, SS.

Supreme Judicial Court In Equity.

In re Petition of Thaddeus E. Sumner et al.

Henry F. Strout, Trustee in the above entitled cause, having reported his doings in relation to the sale of the property, held by him as Trustee, under the decree of this court, entered herein on the 30th day of December A.D. 1899, and having presented his petition for the confirmation of said sale, and it appearing that in making said sale said Trustee has conformed in all respects to the provisions of said decree relating to said sale, it is hereby later adjudged and decreed that said sale be confirmed and that said trustee be authorized to execute and deliver to said Frank C. Earle, named in the petition of said Trustee, all deeds and other instruments necessary and proper, to convey to him the property sold to him as described in said petition, and it is further ordered, adjudged and decreed that upon the receipt of the purchase price of said property, the said Trustee, after payment of any costs of court in said action, shall distribute the remainder of said purchase money among the beneficial owners of said property according to their respective interests. Sept. 13 A.D. 1904.

Henry C. Peabody Justice Sup. Jud. Court.

A true copy of Decree,

(Seal)

Attest:- B. C. Stone, Clerk.

Filed and recorded at request of Ben Goodrich Apr. 29 A.D. 1905 at 2 P.M.

Frank Hare, County Recorder,

By H. S. Ross, Deputy.

ledged to me that he executed. and for this purpose and in de-
claration therein expressed.

Given under my hand and seal of office this 15th day of
March, 1905. My Commission Expires March 21, 1908.

(Seal) Cora E. Smith, Notary Public

Filed and recorded at request of E. W. Armstrong, June 16, 1905 at 1 P.M.

Frank Shaw, County Recorder,

By H. H. Jones, Deputy.

The Territory of Arizona }
County of Cochise }

Book 17 1/4 pg 607

I know All Men by These Presents, That I, Frank L. Earle,
of the County of El Paso and State of Texas, for and in consideration
of the sum of twenty five thousand (\$25,000.00) dollars, paid and
secured to be paid as follows, to-wit: The sum of eight thousand
(\$8,000.00) dollars to me heretofore in hand paid by Luck Sure Mine, a
corporation duly created and existing under and by virtue of the
laws of the State of Illinois, and the sum of seventeen thousand
(\$17,000.00) dollars to be paid, as evidenced by thirty-four (34) promissory
notes, said notes being numbered respectively from one (1) to thirty-four
(34), each of said notes being in substance and form as follows,
to-wit:

\$500.00

El Paso, Texas, May 9th, 1905.

On or before five (5) years from date hereof, Luck Sure Mine,
a corporation of the State of Illinois, promises to pay to the
order of Frank L. Earle, at the First National Bank in the City
of El Paso, Texas, the sum of five hundred, (\$500.00) dollars, together
with interest at the rate of six (6%) per cent per annum, payable
semi-annually, from date hereof until paid, and together with an
attorney's fee of ten (10%) per cent on amount unpaid in case of
default, the payment of this note and in case the same is
placed in the hands of an attorney for collection or is collected by
suit, for value received.

Luck Sure Mine

By William H. Boss

Attest:

Chauncey W. Martyn

Secretary

have granted, sold and conveyed, and by these presents do grant,

sell and convey unto the said Lucky Lure Mine, a corporation duly created and existing under and by virtue of the laws of the State of Illinois, all that certain mine or mining claim, situate in the Tombstone Mining District, County of Cochise and Territory of Arizona, called & known as the "Lucky Lure" Mine, adjoining the original location of the "Lucky Lure" mine on the Southernly end thereof and now adjoining the "Mc Cann" claim which is a part of said original "Lucky Lure" location and extending Southernly therefrom fifteen hundred (1500) lineal feet and embracing three hundred (300) lineal feet on each side of the center line thereof throughout the whole length of said claim. Together with all the dips, spurs, and angles and also all the metals, ores, gold and silver bearing quartz, rock and earth therein, and all the rights, privileges, and franchises thereto incident, appendant, and appurtenant, and therewith usually had and enjoyed, and also all and singular the tenements, hereditaments, and appurtenances thereto belonging or in anywise appertaining, and the rents, issues and profits thereof, and also all the estate, right, title, interest, property, possession, claim, and demand whatsoever, as well in law as in equity, of the said Frank L. Carl of, in or to the said premises and every part and parcel thereof, with the appurtenances, intending to hereby convey all the property granted by William P. Book to George F. Holmes, Trustee, by deed dated July 18th, A. D. 1882, and recorded in the records of Cochise County, Territory of Arizona, in Book 6, Needs of Mines, at pages 20, 21, 22 and 23 thereof, to which deed reference is hereby made for a fuller description of said property, and being the same property referred to in General Land Office document No. 21,979, mineral certificate No. 228; meaning to include in this transfer all rights granted by the United States of America and set forth in said document and certificate, said document and certificate being recorded in said General Land Office, Volume 211, pages 469 to 472, inclusive.

And further intending hereby to convey all right, title, and interest acquired by me, the said Frank L. Carl, through deed of Henry F. Abbot, Trustee, recorded in Book 17, Needs of Mines, pages 543 and 544, in the Recorder's office at Tombstone, Cochise County, Arizona, to which deed reference is hereby made for further particulars.

To have and to hold the above described premises, together with all and singular the rights and appurtenances thereto in any wise belonging, unto the said Lucky Lure Mine, said Illinois

corporation, its successors and assigns forever. And I do hereby bind myself, my heirs, executors, and administrators, to warrant and forever defend all and singular the said premises unto the said Luck Sure Mine, said Illinois corporation, its successors and assigns, against every person whomsoever lawfully claiming or to claim the same or any part thereof.

It is agreed and understood, however, that a Vendor's Lien is hereby retained to secure the payment of all of said notes, together with interest and attorney's fees, therein provided for, upon the payment of which this deed is to become absolute, and the Vendor's Lien to be released at the cost and expense of the grantee herein.

Witness my hand at El Paso, Texas, this 9th day of May, A.D. 1905.

Frank L. Earle.

The State of Texas }
County of El Paso }

Before me, J. H. Ware, an Ex-officio Notary Public in and for El Paso County, Texas, on this day personally appeared Frank L. Earle, known to me to be the person whose name is subscribed to the foregoing instrument and acknowledged to me that he executed the same for the purpose and consideration therein expressed.

Given under my hand and seal of office this 17th day of May, A.D. 1905 at El Paso, Texas.

My commission expires Nov. 4, 1906.

J. H. Ware, Jr. and
Ex-officio Notary Public

El Paso County, Texas

Filed and recorded at request of Ben Goodrich,
June 21, 1905 at 9:30 A.M.

Frank Ware, County Recorder
By M. Holland, Deputy.

This Agreement, made the 14th day of April, 1905, between John A. Sherwood, of the City of Bisbee, Cochise County, Territory of Arizona, party of the first part, and Hoval A. Smith, of the same place, party of the second part,

Witnesseth: That the party of the first part, for and in consideration of the sum of One Dollar and other valuable considerations, to him in hand paid by the party of the second part, the

Intent
Mining Deed.
13th of April
PC 238

This Indenture, Made the 17th day of April
in the year of our Lord One Thousand Nine Hundred and Five
between
John Haley, of the town of Globe, County of Pima
and Territory of Arizona

the part of the first part, and F. B. Earl of the city and county of
El Paso in the State of Texas.

the part of the second part
Witnesseth: That the said part of the first part, for and in consideration of the sum of
One \$100 DOLLARS
lawful money of the United States of America, to him in hand paid by the said
part of the second part, the receipt whereof is hereby acknowledged, has granted, bargained, sold,
remised, released and forever quit-claimed, and by these presents does grant, bargain, sell, remise, release,
and forever quit-claim unto the said part of the second part, and to his heirs and assigns
all the right title and interest I may have in
and to that certain mine or mining claim
situate lying and being in Cochise County,
in the Territory of Arizona in what is known as
Tombstone Mining District known as the "Lucky
mine" the notice of location of which is of record
in the office of the County Recorder of Cochise County,
in the said town of Tombstone, at page 738 of
Book 3 records of mines.

All blanks as to book and page of record stated
herein filled in by consent of John Haley.
H. W. Shute, Notary Public.

Together with all the dips, spurs and angles, and also all the metals, ores, gold and silver-bearing quartz,
rock and earth therein; and all the rights, privileges and franchises thereto incident, appendant and appurtenant,
or therewith usually had and enjoyed; and also all and singular the tenements, hereditaments, and appur-
tenances thereto belonging, or in anywise appurtenant, and the rents, issues and profits thereof; and also all
the estate, right, title, interest, property, possession, claim and demand whatsoever, as well in law as in
equity, of the said part of the first part, of, in or to the said premises, and every part and parcel thereto,
with the appurtenances.

To Have and to Hold, all and singular, the said premises, together with the appurtenances and privileges thereunto incident, unto the said part y of the second part his heirs and assigns forever.

In Witness Whereof, the said part y of the first part has hereunto set his hand the day and year first above written.

Signed and Delivered in the presence of

John Haley

TERRITORY OF ARIZONA, }
County of Gila } ss.

Before me, Geo. Walter Shute, a Notary Public in and for the County of Gila Territory of Arizona, on this day personally appeared John Haley known to me to be the person whose name is subscribed to the foregoing instrument, and acknowledged to me that he executed the same for the purpose and consideration therein expressed.

Given under my hand and seal of office, this 17th day of April, A. D. 1905

seal.

Geo. Walter Shute

Notary Public.

(My commission expires April 2nd 1906)

TERRITORY OF ARIZONA, }
County of _____ } ss.

Before me, _____, a Notary Public in and for the County of _____ Territory of Arizona, on this day personally appeared _____

wife of said _____ known to me to be the person whose name is subscribed to the foregoing instrument, and acknowledged to me that she executed the same for the purposes and consideration therein expressed.

Given under my hand and seal of office, this _____ day of _____ A. D. 190____

Notary Public.

(My commission expires _____)

Filed and recorded at request of M. D. Scribner

Apr. 21 1905 at 3 P. M.

Frank Hase

County Recorder.

By

R. M. Hattich

Deputy Recorder.

Given under my hand and seal of office this 16th day of July, 1906.
My commission expires Sept. 1st, 1908.

John C. Gungl,
Notary Public.

(Seal)
Filed and recorded at request of O. Gibson, J. H. 24, 1906, at 9, 30 A. M.
Frank Hale, County Recorder.

By L. D. Batelfelder, Deputy.

Know All Men by these Presents, That Luck Sure Mine, a corporation, existing under the laws of the State of Illinois, for and in consideration of the sum of one dollar and other valuable considerations moving to it from the grantee herein, receipt of which is hereby acknowledged, has granted, sold and conveyed, and by these presents does grant, sell and convey unto Samuel R. Kaufman of the City of Marquette in the County of Marquette in the State of Michigan, all that certain mine or mining claim, situated in the Tombstone Mining District, County of Cochise and Territory of Arizona, called and known as the "Luck Sure" mine adjoining the original location of the "Lucky Bess" mine on the Southern end thereof and now adjoining the "Mc Cann" claim which is a part of said original "Lucky Bess" location and extending southerly therefrom fifteen hundred (1500) lineal feet and embracing three hundred (300) lineal feet on each side of the centre line thereof throughout the whole length of said claim. Together with all the dips, spurs and angles, and also all the metals, ores, gold, and silver bearing quartz rock and earth therein, and all the rights, privileges, and franchises thereto incident, appendant, appurtenant, or therewith usually had and enjoyed, and also all and singular the tenements, hereditaments and appurtenances thereto belonging or in anywise appertaining, and the rents, issues, and profits thereof, and also all the estate, right, title, interest, property, possession, claim, and demand whatsoever, as well in law as in equity, of the said Luck Sure Mine, of ⁱⁿ or to the said premises and every part and parcel thereof, with the appurtenances, intending to hereby convey all of property granted by William P. Book to George F. Holmes, Trustee, by deed dated July 10th, A. D. 1882, and recorded in the records of Cochise County,

Territory of Arizona, in Book 6, Deeds of Mines, at pages 20, 21, 22, and 23 thereof, to which deed reference is hereby made for a fuller description of said property, and being the same property referred to in General Land Office document No 21,973 mineral certificate No. 228, meaning to include in this transfer all rights granted by the United States of America and set forth in said document and certificate, said document and certificate being recorded in General Land Office, Volume 211 pages 469 to 472, inclusive; and further intending hereby to convey the premises described in the deed from Henry Foltz trustee, to Frank C. Earle, recorded in Book 17, Deeds of Mines, pages 543 and 544, in the Recorder's Office, at Tombstone, Cochise County, Arizona, to which deed reference is hereby made for further particulars, also all right, title and interest acquired in and to the premises hereby conveyed by deed from the said Frank C. Earle to the Grantor herein, May 9th A.D. 1905, recorded in the Recorder's Office of said County of Cochise, in the Territory of Arizona, on to-wit, June 21st, A.D. 1905 in Book 17 of Deeds of Mines pages 607 to 609.

To have and to hold the above described premises, together with all and singular the rights and appurtenances thereto in anywise belonging, unto the said Samuel R. Kaufman his heirs and assigns forever. And the said Lusk Lure Mine the grantor herein, does hereby bind itself, its successors and assigns, to warrant and forever defend all and singular the said premises, unto the said Samuel R. Kaufman, his heirs and assigns, against every person whomsoever lawfully claiming or to claim the same or any part thereof.

In Witness Whereof, the said Grantor has caused these presents to be signed by its vice-president, and attested by its Secretary, and its corporate seal to be hereunto affixed, this 16th day of May, A.D. 1906.

John G. Telford
Vice President

{ Corporate Seal }
Attest: Chauncey W. Martyn
Secretary

State of Illinois }
Cook County } ss.

I Arthur W. Burnham, a Notary Public

in and for the said Co. & County, in the State aforesaid, do hereby certify that John W. Telford, Vice President of Luck Lure Mine, a corporation, and Chauncey W. Martign, Secretary of said corporation, who are personally known to me to be the same persons, who executed the foregoing instrument, appeared before me this day in person, and acknowledged that they signed the said instrument, and caused the corporate seal of said corporation to be affixed thereto, as and for their free act and deed, and, as and for the free act and deed of said corporation, for the uses and purposes therein set forth.

Witness my hand and notarial seal this Sixteenth day of May, A. D. 1906.

Arthur W. Burnham

Notary Public

Seal

Filed and recorded at request of Ben Goodrich, July 27, 1906
at 9:30 A.M.

Frank Hare, County Recorder
By R. M. Hollund, Deputy

This Indenture made the 17th day of March in the year of our Lord One Thousand nine hundred and six, between Frank Heilig of party of the first part, and Theodore Frentz, trustee, of the City of Ashkosh, Winnebago County, Wisconsin, party of the second part.

Witnesseth:-

That the said party of the first part for and in consideration of the sum of One Dollar to him in hand paid by the said party of the second part, the receipt whereof is hereby confessed and acknowledged, has given, granted, bargained, sold, remised, released, and quit claimed, and by these presents does give, grant, bargain, sell, remise, release and quit claim unto the said party of the second - as trustee, and to his heirs and assigns forever, the following described mining claim, viz:- Tyler claim recorded in Book Fourteen (14) Record of Mines, page 716, Los Cabos Mining District, Cochise County, Arizona.

To Have And To Hold the same together with

513

D E E D

KNOW ALL MEN BY THESE PRESENTS:

WHEREAS, on the 28th day of July, 1955, notice according to law was published in the Bisbee Daily Review and the Tombstone Epitaph, newspapers published in the County of Cochise, State of Arizona, that application for a Treasurer's Deed, to the premises hereinafter described, had been made by the Grantee named herein, and that unless redemption be had before the 31st day of October, 1955, a Treasurer's Deed will issue to said Grantee, and

WHEREAS, said property not having been redeemed from such sale, I therefore, pursuant to said notice and in conformity with law, have conveyed and do hereby convey unto said TOMBSTONE DEVELOPMENT COMPANY, the following described premises situated in the County of Cochise, State of Arizona, to-wit:

TOMBSTONE: Patented Mine in Tombstone Mining District,
Luck Sure - 19.33 Acres

IN WITNESS WHEREOF, I, F. C. ALEXANDER, Treasurer of the County of Cochise, State of Arizona, by virtue of law, have hereunto set my hand and Seal this 31st day of October, 1955.

F. C. Alexander
F. C. ALEXANDER, Treasurer

IN LIEU OF CERTIFICATE OF PURCHASE NUMBER 6303

STATE OF ARIZONA }
COUNTY OF COCHISE } ss.

This instrument was acknowledged before me, this 31st day of October, 1955, by F. C. Alexander, as Treasurer of the County of Cochise, State of Arizona, who then and there stated to me that he executed the same for the purpose and consideration therein expressed.

Frances Lippert
Notary Public

My Commission Expires: September 17, 1959

STATE OF ARIZONA		I hereby certify that the within instrument was filed and recorded at request of	
COUNTY OF COCHISE		F. C. ALEXANDER	
Witness my hand and Seal this 31st day of October, 1955.		County Treasurer	
<i>P. M. [Signature]</i>		Date NOV 10 1955 - 2 00 PM	
Indexed	Filed	Page 513	No. 12761

Lucky Guess
Gen. N.S. #137

92 697 12 002 1 10 12 99 04 29 99
CO BK HP PAR SC RUN DATE FILE DATE

1 TOWNSTONE DEVELOPMENT CO
3 BOX 1743
2 GRAND ISLAND NE 68801

ADDR CODE 393 AVG LAND FCV
MARKET AREA 42 SUR AREA 3
PSC

---S A L E S A N D T R A N S F E R---

DOC TYPE INSTR TYPE
DATE OF SALE SALE PRICE

-----S P E C I A L D I S T R I C T-----
CODE UNITS CODE UNITS

APP DATE CONSTR YR
HEAT CLASS GRADE
PHY COND LIVING

01 PAT MINES IN THE MNG DIST; IN SECS 11, 13, 14, 15, 16, 17, 18, 19, 20, 21, 22, 23, 24, 25, 26, 27, 28, 29, 30, 31, 32, 33, 34, 35, 36, 37, 38, 39, 40, 41, 42, 43, 44, 45, 46, 47, 48, 49, 50, 51, 52, 53, 54, 55, 56, 57, 58, 59, 60, 61, 62, 63, 64, 65, 66, 67, 68, 69, 70, 71, 72, 73, 74, 75, 76, 77, 78, 79, 80, 81, 82, 83, 84, 85, 86, 87, 88, 89, 90, 91, 92, 93, 94, 95, 96, 97, 98, 99, 100, 101, 102, 103, 104, 105, 106, 107, 108, 109, 110, 111, 112, 113, 114, 115, 116, 117, 118, 119, 120, 121, 122, 123, 124, 125, 126, 127, 128, 129, 130, 131, 132, 133, 134, 135, 136, 137, 138, 139, 140, 141, 142, 143, 144, 145, 146, 147, 148, 149, 150, 151, 152, 153, 154, 155, 156, 157, 158, 159, 160, 161, 162, 163, 164, 165, 166, 167, 168, 169, 170, 171, 172, 173, 174, 175, 176, 177, 178, 179, 180, 181, 182, 183, 184, 185, 186, 187, 188, 189, 190, 191, 192, 193, 194, 195, 196, 197, 198, 199, 200, 201, 202, 203, 204, 205, 206, 207, 208, 209, 210, 211, 212, 213, 214, 215, 216, 217, 218, 219, 220, 221, 222, 223, 224, 225, 226, 227, 228, 229, 230, 231, 232, 233, 234, 235, 236, 237, 238, 239, 240, 241, 242, 243, 244, 245, 246, 247, 248, 249, 250, 251, 252, 253, 254, 255, 256, 257, 258, 259, 260, 261, 262, 263, 264, 265, 266, 267, 268, 269, 270, 271, 272, 273, 274, 275, 276, 277, 278, 279, 280, 281, 282, 283, 284, 285, 286, 287, 288, 289, 290, 291, 292, 293, 294, 295, 296, 297, 298, 299, 300, 301, 302, 303, 304, 305, 306, 307, 308, 309, 310, 311, 312, 313, 314, 315, 316, 317, 318, 319, 320, 321, 322, 323, 324, 325, 326, 327, 328, 329, 330, 331, 332, 333, 334, 335, 336, 337, 338, 339, 340, 341, 342, 343, 344, 345, 346, 347, 348, 349, 350, 351, 352, 353, 354, 355, 356, 357, 358, 359, 360, 361, 362, 363, 364, 365, 366, 367, 368, 369, 370, 371, 372, 373, 374, 375, 376, 377, 378, 379, 380, 381, 382, 383, 384, 385, 386, 387, 388, 389, 390, 391, 392, 393, 394, 395, 396, 397, 398, 399, 400, 401, 402, 403, 404, 405, 406, 407, 408, 409, 410, 411, 412, 413, 414, 415, 416, 417, 418, 419, 420, 421, 422, 423, 424, 425, 426, 427, 428, 429, 430, 431, 432, 433, 434, 435, 436, 437, 438, 439, 440, 441, 442, 443, 444, 445, 446, 447, 448, 449, 450, 451, 452, 453, 454, 455, 456, 457, 458, 459, 460, 461, 462, 463, 464, 465, 466, 467, 468, 469, 470, 471, 472, 473, 474, 475, 476, 477, 478, 479, 480, 481, 482, 483, 484, 485, 486, 487, 488, 489, 490, 491, 492, 493, 494, 495, 496, 497, 498, 499, 500, 501, 502, 503, 504, 505, 506, 507, 508, 509, 510, 511, 512, 513, 514, 515, 516, 517, 518, 519, 520, 521, 522, 523, 524, 525, 526, 527, 528, 529, 530, 531, 532, 533, 534, 535, 536, 537, 538, 539, 540, 541, 542, 543, 544, 545, 546, 547, 548, 549, 550, 551, 552, 553, 554, 555, 556, 557, 558, 559, 560, 561, 562, 563, 564, 565, 566, 567, 568, 569, 570, 571, 572, 573, 574, 575, 576, 577, 578, 579, 580, 581, 582, 583, 584, 585, 586, 587, 588, 589, 590, 591, 592, 593, 594, 595, 596, 597, 598, 599, 600, 601, 602, 603, 604, 605, 606, 607, 608, 609, 610, 611, 612, 613, 614, 615, 616, 617, 618, 619, 620, 621, 622, 623, 624, 625, 626, 627, 628, 629, 630, 631, 632, 633, 634, 635, 636, 637, 638, 639, 640, 641, 642, 643, 644, 645, 646, 647, 648, 649, 650, 651, 652, 653, 654, 655, 656, 657, 658, 659, 660, 661, 662, 663, 664, 665, 666, 667, 668, 669, 670, 671, 672, 673, 674, 675, 676, 677, 678, 679, 680, 681, 682, 683, 684, 685, 686, 687, 688, 689, 690, 691, 692, 693, 694, 695, 696, 697, 698, 699, 700, 701, 702, 703, 704, 705, 706, 707, 708, 709, 710, 711, 712, 713, 714, 715, 716, 717, 718, 719, 720, 721, 722, 723, 724, 725, 726, 727, 728, 729, 730, 731, 732, 733, 734, 735, 736, 737, 738, 739, 740, 741, 742, 743, 744, 745, 746, 747, 748, 749, 750, 751, 752, 753, 754, 755, 756, 757, 758, 759, 760, 761, 762, 763, 764, 765, 766, 767, 768, 769, 770, 771, 772, 773, 774, 775, 776, 777, 778, 779, 780, 781, 782, 783, 784, 785, 786, 787, 788, 789, 790, 791, 792, 793, 794, 795, 796, 797, 798, 799, 800, 801, 802, 803, 804, 805, 806, 807, 808, 809, 810, 811, 812, 813, 814, 815, 816, 817, 818, 819, 820, 821, 822, 823, 824, 825, 826, 827, 828, 829, 830, 831, 832, 833, 834, 835, 836, 837, 838, 839, 840, 841, 842, 843, 844, 845, 846, 847, 848, 849, 850, 851, 852, 853, 854, 855, 856, 857, 858, 859, 860, 861, 862, 863, 864, 865, 866, 867, 868, 869, 870, 871, 872, 873, 874, 875, 876, 877, 878, 879, 880, 881, 882, 883, 884, 885, 886, 887, 888, 889, 890, 891, 892, 893, 894, 895, 896, 897, 898, 899, 900, 901, 902, 903, 904, 905, 906, 907, 908, 909, 910, 911, 912, 913, 914, 915, 916, 917, 918, 919, 920, 921, 922, 923, 924, 925, 926, 927, 928, 929, 930, 931, 932, 933, 934, 935, 936, 937, 938, 939, 940, 941, 942, 943, 944, 945, 946, 947, 948, 949, 950, 951, 952, 953, 954, 955, 956, 957, 958, 959, 960, 961, 962, 963, 964, 965, 966, 967, 968, 969, 970, 971, 972, 973, 974, 975, 976, 977, 978, 979, 980, 981, 982, 983, 984, 985, 986, 987, 988, 989, 990, 991, 992, 993, 994, 995, 996, 997, 998, 999, 1000

REV IMP APP DATE CLASS GRADE EXT WALLS

HEAT COOL RSNT FIRE PHY-COND OBS HD/LC WALL Z CORP

IFR CONST-YR TOTAL SOFT TOTAL ADDS IMP VALUE

*****END OF PTC RECORD*****

FOR THE COUNTY OF COCHISE

THP R O V E H E N T S
8604
USAGE CLASS
ASSTY RATIOS
% OF FCV
FCV, S:
COST
MARKET
COST/HKT
ASSESSOR
CO BOARD
ST BOARD
CUR FCV:

1558
13,863
26,658 AV
ASSESSOR
TOWNSHIP
5.34 ACRES
RANGE
PER ACRE
CUR FCV:

CLASS ITEMS PER S-D-N-A-L P-R-O-P-E-R-T-Y

TOTAL:

LAND IMPR COMB
16.0 16.0 16.0
TOTAL FCV: 48,164 NET AV: 14,114
CUR LCV: 88,164 NET AV: 14,169

MARKET DATA
CLASS GRADE
RATIO

01 PAT MINES IN THE MNG DIST; IN SECS 11, 13, 14, 15, 16, 17, 18, 19, 20, 21, 22, 23, 24, 25, 26, 27, 28, 29, 30, 31, 32, 33, 34, 35, 36, 37, 38, 39, 40, 41, 42, 43, 44, 45, 46, 47, 48, 49, 50, 51, 52, 53, 54, 55, 56, 57, 58, 59, 60, 61, 62, 63, 64, 65, 66, 67, 68, 69, 70, 71, 72, 73, 74, 75, 76, 77, 78, 79, 80, 81, 82, 83, 84, 85, 86, 87, 88, 89, 90, 91, 92, 93, 94, 95, 96, 97, 98, 99, 100, 101, 102, 103, 104, 105, 106, 107, 108, 109, 110, 111, 112, 113, 114, 115, 116, 117, 118, 119, 120, 121, 122, 123, 124, 125, 126, 127, 128, 129, 130, 131, 132, 133, 134, 135, 136, 137, 138, 139, 140, 141, 142, 143, 144, 145, 146, 147, 148, 149, 150, 151, 152, 153, 154, 155, 156, 157, 158, 159, 160, 161, 162, 163, 164, 165, 166, 167, 168, 169, 170, 171, 172, 173, 174, 175, 176, 177, 178, 179, 180, 181, 182, 183, 184, 185, 186, 187, 188, 189, 190, 191, 192, 193, 194, 195, 196, 197, 198, 199, 200, 201, 202, 203, 204, 205, 206, 207, 208, 209, 210, 211, 212, 213, 214, 215, 216, 217, 218, 219, 220, 221, 222, 223, 224, 225, 226, 227, 228, 229, 230, 231, 232, 233, 234, 235, 236, 237, 238, 239, 240, 241, 242, 243, 244, 245, 246, 247, 248, 249, 250, 251, 252, 253, 254, 255, 256, 257, 258, 259, 260, 261, 262, 263, 264, 265, 266, 267, 268, 269, 270, 271, 272, 273, 274, 275, 276, 277, 278, 279, 280, 281, 282, 283, 284, 285, 286, 287, 288, 289, 290, 291, 292, 293, 294, 295, 296, 297, 298, 299, 300, 301, 302, 303, 304, 305, 306, 307, 308, 309, 310, 311, 312, 313, 314, 315, 316, 317, 318, 319, 320, 321, 322, 323, 324, 325, 326, 327, 328, 329, 330, 331, 332, 333, 334, 335, 336, 337, 338, 339, 340, 341, 342, 343, 344, 345, 346, 347, 348, 349, 350, 351, 352, 353, 354, 355, 356, 357, 358, 359, 360, 361, 362, 363, 364, 365, 366, 367, 368, 369, 370, 371, 372, 373, 374, 375, 376, 377, 378, 379, 380, 381, 382, 383, 384, 385, 386, 387, 388, 389, 390, 391, 392, 393, 394, 395, 396, 397, 398, 399, 400, 401, 402, 403, 404, 405, 406, 407, 408, 409, 410, 411, 412, 413, 414, 415, 416, 417, 418, 419, 420, 421, 422, 423, 424, 425, 426, 427, 428, 429, 430, 431, 432, 433, 434, 435, 436, 437, 438, 439, 440, 441, 442, 443, 444, 445, 446, 447, 448, 449, 450, 451, 452, 453, 454, 455, 456, 457, 458, 459, 460, 461, 462, 463, 464, 465, 466, 467, 468, 469, 470, 471, 472, 473, 474, 475, 476, 477, 478, 479, 480, 481, 482, 483, 484, 485, 486, 487, 488, 489, 490, 491, 492, 493, 494, 495, 496, 497, 498, 499, 500, 501, 502, 503, 504, 505, 506, 507, 508, 509, 510, 511, 512, 513, 514, 515, 516, 517, 518, 519, 520, 521, 522, 523, 524, 525, 526, 527, 528, 529, 530, 531, 532, 533, 534, 535, 536, 537, 538, 539, 540, 541, 542, 543, 544, 545, 546, 547, 548, 549, 550, 551, 552, 553, 554, 555, 556, 557, 558, 559, 560, 561, 562, 563, 564, 565, 566, 567, 568, 569, 570, 571, 572, 573, 574, 575, 576, 577, 578, 579, 580, 581, 582, 583, 584, 585, 586, 587, 588, 589, 590, 591, 592, 593, 594, 595, 596, 597, 598, 599, 600, 601, 602, 603, 604, 605, 606, 607, 608, 609, 610, 611, 612, 613, 614, 615, 616, 617, 618, 619, 620, 621, 622, 623, 624, 625, 626, 627, 628, 629, 630, 631, 632, 633, 634, 635, 636, 637, 638, 639, 640, 641, 642, 643, 644, 645, 646, 647, 648, 649, 650, 651, 652, 653, 654, 655, 656, 657, 658, 659, 660, 661, 662, 663, 664, 665, 666, 667, 668, 669, 670, 671, 672, 673, 674, 675, 676, 677, 678, 679, 680, 681, 682, 683, 684, 685, 686, 687, 688, 689, 690, 691, 692, 693, 694, 695, 696, 697, 698, 699, 700, 701, 702, 703, 704, 705, 706, 707, 708, 709, 710, 711, 712, 713, 714, 715, 716, 717, 718, 719, 720, 721, 722, 723, 724, 725, 726, 727, 728, 729, 730, 731, 732, 733, 734, 735, 736, 737, 738, 739, 740, 741, 742, 743, 744, 745, 746, 747, 748, 749, 750, 751, 752, 753, 754, 755, 756, 757, 758, 759, 760, 761, 762, 763, 764, 765, 766, 767, 768, 769, 770, 771, 772, 773, 774, 775, 776, 777, 778, 779, 780, 781, 782, 783, 784, 785, 786, 787, 788, 789, 790, 791, 792, 793, 794, 795, 796, 797, 798, 799, 800, 801, 802, 803, 804, 805, 806, 807, 808, 809, 810, 811, 812, 813, 814, 815, 816, 817, 818, 819, 820, 821, 822, 823, 824, 825, 826, 827, 828, 829, 830, 831, 832, 833, 834, 835, 836, 837, 838, 839, 840, 841, 842, 843, 844, 845, 846, 847, 848, 849, 850, 851, 852, 853, 854, 855, 856, 857, 858, 859, 860, 861, 862, 863, 864, 865, 866, 867, 868, 869, 870, 871, 872, 873, 874, 875, 876, 877, 878, 879, 880, 881, 882, 883, 884, 885, 886, 887, 888, 889, 890, 891, 892, 893, 894, 895, 896, 897, 898, 899, 900, 901, 902, 903, 904, 905, 906, 907, 908, 909, 910, 911, 912, 913, 914, 915, 916, 917, 918, 919, 920, 921, 922, 923, 924, 925, 926, 927, 928, 929, 930, 931, 932, 933, 934, 935, 936, 937, 938, 939, 940, 941, 942, 943, 944, 945, 946, 947, 948, 949, 950, 951, 952, 953, 954, 955, 956, 957, 958, 959, 960, 961, 962, 963, 964, 965, 966, 967, 968, 969, 970, 971, 972, 973, 974, 975, 976, 977, 978, 979, 980, 981, 982, 983, 984, 985, 986, 987, 988, 989, 990, 991, 992, 993, 994, 995, 996, 997, 998, 999, 1000

COST DATA

EXT WALLS

HD/LC WALL Z CORP

IMP VALUE

1981

*****END OF PTC RECORD*****

8. **Mining Deed, Book 12 d/m, Page 367, dated 4/28/1899, recorded 4/28/1899.**
Grantor: The Tombstone Mill & Mining Company, a corporation judgment debtor -
By: Cochise Co., Sheriff
Grantee: Waldron J. Cheyney
Conveys: All right, title and interest now and in the future of judgment debtor
together with all the dips, spurs and angles, and all the metals, ores,
gold and silver...
Covers:
- ✓ Defense, Lot No. 88, 20.33 Acres.
 - ✓ East Side, Lot No. 89, 10.90 Acres.
 - ✓ East Side No. 2, Lot No. 124, 2.57 Acres.
 - ✓ Escondido, described in Book 9, Records of Mines, Page 206.
 - ✓ First South Extension Toughnut Mine, Lot No. 72, 11.11 Acres.
 - ✓ Gilded Age Mine, Lot No. 52. Minerals only except Lots.
 - ✓ Goodenough, Lot No. 87, 15.72 Acres.
 - ✓ Hawk Eye-Little Wonder in Book 14, Records of Mines, Page 52.
 - ✓ Horn Silver Mine, Location certificate in Book 9, Records of Mines,
Page 426. Minerals only except Lots.
 - ✓ Lucky Cuss Mines, Lot No. 40, 20.36 Acres.
 - ✓ McCann, described in Book 3, Transcribed Records of Mines, Page 763.
 - ✓ Narrow Guage in Book 12, Records of Mines, Page 137. The last name
claim contains no surface ground.
 - ✓ North Extension of Sulphuret, Lot No. 71, .85 Acre.
 - ✓ Owl's Last Hoot, Lot No. 209, 4.45 Acres.
 - ✓ Owl's Nest, Lot No. 99, 20.11 Acres.
 - ✓ Southwesterly Corner of Tranquillity, part of Lot No. 49, .134 Acre,
described in Book 11 d/m, Page 40.
 - ✓ Surveyor, Lot No. 95, 1.80 Acres. NOTE: Should be Survey.
 - ✓ The Northwesterly portion of the Sulphuret Mine, more particularly
described in Book 11 d/m, Page 40. Said Sulphuret Mine is described
in U.S. Patent as Lot No. 48, 11.30 Acres.
 - ✓ Toughnut Mine, Lot No. 41, 17.80 Acres.
 - ✓ Tribute Mines, Lot No. 90, 17.80 Acres.
 - ✓ Way Up Mine, Lot No. 53, 19.90 Acres. Minerals only except Lots.
 - ✓ Wedge, Lot No. 123, 11.33 Acres.
 - ✓ West Side Mine, Lot No. 91, 20.50 Acres.
 - ✓ Tribute Mine, Lot No. 90, 17.80 Acres.

together with all mills and machinery thereon.
Deed given per judgment against Grantor at Case No. 2029.

9. Tax Certificate, Book 6 misc., Page 273, dated 3/23/1899, recorded 8/18/1902.

Grantor: Cochise County Treasurer

Grantee: Sam W. Cheyney

- ✓ Defense Mine #88 - 20.33 Acres.
- ✓ East Side #89 - 10.90 Acres.
- ✓ East Side #2, #124 - 2.57 Acres.
- ✓ First South Extension Toughnut, #72 - 11.11 Acres.
- ✓ Goodenough, #87 - 15.72 Acres.
- ✓ Gilded Age & Lots...
- ✓ Lucky Cuss Mine, #40, 20.56 Acres.
- ✓ North Extension of Sulphuret, #71 - .85 Acres.
- ✓ Owl's Last Hoot, #209 - 4.25 Acres.
- ✓ Owls Nest, #99 - 20.11 Acres.
- ✓ Surveyor, #95 - 1.80 Acres - NOTE: should be Survey.
- ✓ Sulphuret, #48 - 11.33 Acres.
- ✓ Toughnut, #41 - 20.60 Acres.
- ✓ Tribute, #90 - 17.80 Acres.
- ✓ Tranquillity, #49 - 1.54 Acres.
- ✓ West Side, #91 - 20.50 Acres.
- ✓ Way Up & Lots.... - 19.90 Acres.
- ✓ Wedge, #123 - 11.33 Acres
- ✓ Hornsilver Imp. & Girard Mill

NOTE: At end of above document the Grantee assigned all his interest to:
E. B. Gage

Above mines were assessed to Tombstone Mill & Mining Company for
1898 - subject to redemption in one year from date.
No Reservation.

10. Mining Deed, Book 14 d/m, Page 523, dated 2/6/1901, recorded 8/18/1902.

Grantor: Waldron J. Cheyney and Fanny P. Cheyney, his wife

Grantee: E. G. Cage

Conveys: All the estate, right, title, interest, property, possession, claims and demand whatsoever....

Covers: ✓ Defense, Lot No. 88 - 20.33 Acres.

✓ East Side, Lot No. 89 - 10.90 Acres.

✓ East No. 2, Lot No. 124, 2.57 Acres.

✓ Escondido, Book 9, Records of Mines, Page 206.

✓ First South Extension Tough Nut Mine, designated as Lot No. 72 - 11.11 Acres.

✓ Gilded Age Mine, designated as Lot No. 52. The only surface ground of this mine are lots 17, 18, 19, 20, 21, 22, 23 and 24 in Block No. 6, and part of Lot No. 23 in Block No. 5, being forty feet off the southeasterly end thereof, by the width of said lot, according to the Map of Tombstone Townsite.

✓ Goodenough, Lot No. 87, 15.72 acres, with improvements thereon.

✓ Hawk Eye, Little Wonder, Book 14, Records of Mines, Page 52.

✓ Horn Silver Mine, location certificate recorded in Book 9, Record of Mines, Page 426. The only surface ground of this claim are parts of lots 9 and 10 in Block 18, Map of Tombstone townsite, as shown by deed recorded in Book 12, Deeds of Real Estate, Page 9, and improvements thereon.

✓ Lucky Cuss Mine, designated as Lot No. 40, 20.36 Acres and improvements thereon.

✓ McCann in Book 3, Transcribed Records of Mines, Page 763. Unpatented.

✓ Narrow Edge, Book 12, Records of Mines, Page 137. The last named claim contains no surface ground.

✓ North Extension of Sulphuret, Lot No. 71, .85 Acre

✓ Northwest portion of the Sulphuret Mine described in Book 11, Deeds of Mines, Page 40. Said Sulphuret Mine is designated in the U.S. Patent as Lot No. 48, 11.30 Acres.

✓ Owl's Last Hoot, Lot No. 209, 4.45 Acres.

✓ Owl's Nest, Lot No. 99, 20.11 Acres.

✓ Southeasterly Corner Tranquillity, being part of Lot No. 49, .134 of an Acre, described in Book 11, Deeds of Mines, Page 40.

✓ Surveyor, Lot No. 95, 1.80 Acres. NOTE: Should be Survey.

✓ Tough Nut Mine, Lot No. 41, 17.80 Acres, together with the improvements thereon.

✓ Tribute Mine, designated as Lot No. 90, 17.80 Acres, and improvements thereon.

✓ Way Up Mine, designated as Lot No. 53, 19.90 Acres. The only surface ground of this mine are Lots No. 17, 18, 19, 20, 21, 22, 23 & 24 in Block 8 per map of the Tombstone Townsite.

✓ Wedge, Lot No. 123, 11.33 Acres.

✓ West Side Mine, designated as Lot N. 91, 20.50 Acres and improvements thereon.

Also, those two certain tracts of land situated in the County of Cochise, containing five acres each; both lying and being on the north side of San Pedro River at and near the old Village of Charleston and called the "Gird Mine site" and the "Corbin Mine site."

Together with the mills, machinery and buildings thereon; and all water rights.

No Reservation.

11. **Quit Claim Deeds of Mines, Book 14 d/m, Page 517, dated 4/1/1901, recorded 8/18/1902.**
Grantor: Sam W. Cheyney (NMS)
Grantee: E. B. Gage
Conveys: Those certain mining claims in the Tombstone Mining District:
All the estate, right, title, interest, property, possession, claims and demand whatsoever together with all the dips, spurs and angles, and all the metals, ores, gold and silver...
Covers: **Defense**, Lot No. 88, 20.33 Acres.
East Side, Lot No. 89, 10.90 Acres.
East Side No. 2, Lot No. 124, 2.57 Acres.
Escondito, Book 9, Records of Mines, Page 206. Unpatented Mining Claim.
First South Extension Tough Nut Mine, designated as Lot 72, .11 Acres. NOTE: Acreage is wrong.
Gilded Age Mine, designated as Lot No. 52. The only surface ground of this mine included are lots number 17, 18, 19, 20, 21, 22, 23 and 24 in Block No. 6 and part of Lot No. 23 in Block No. 5 being forty feet off the southeasterly end thereof, by the width of said lot.
Goodenough, Lot No. 87, 15.72 Acres with improvements thereon.
Hawk Eye, Little Wonder, Book 14, Records of Mines, Page 52. Unpatented Mining Claim.
Horn Silver Mine, location certificate recorded in Book 9, Record of Mines, Page 426. The only surface ground of this claim are parts of Lots No. 9 and 10 in Block No. 18 map of Tombstone townsite as shown by deed recorded in Book 12, Deeds of Real Estate, Page 9, and improvements thereon.
Lucky Cuss Mine, designated as Lot No. 40, 20.36 Acres, and improvements thereon.
McCann, in Book 3, Transcribed Records of Mines, Page 763. Unpatented Mining Claim.
Narrow Gauge, Book 12, Records of Mines, Page 137. The last named claim contains no surface ground. Unpatented Mining Claim.
North Extension of Sulphuret, Lot No. 71, .85 Acre.
Northwesterly portion of the Sulphuret Mine described in Book 11. Deeds of Mines, Page 40. Said Sulphuret Mine is designated as Lot No. 48, 11.30 Acres.
Owl's Last Hoot, Lot No. 209, 4.45 Acres.
Owl's Nest, Lot No. 99, 20.11 Acres.
Southwesterly Corner of Tranquillity, being part of Lot No. 49, .134 of an acre, more particular description in Book 11, Deeds of Mines, Page 40.
Surveyor, Lot No. 95, 1.80 Acres. NOTE: Should be Survey.
Tough Nut Mine, designated as Lot No. 41, 17.80 Acres, together with the improvements thereon.
Tribute Mine, designated as Lot No. 90, 17.80 Acres; and improvements thereon.
- Way Up Mine**, designated as Lot No. 53, 19.90 Acres. The only surface ground of this mine are the lots situated in the City of Tombstone and number 17, 18, 19, 20, 21, 22, 23 and 24 in Block No. 8.
Wedge, Lot No. 123, 11.33 Acres.
West Side Mine, designated as Lot No. 91, 20.50 Acres and improvements thereon.
Also, those two certain tracts of land situated in the County of Cochise, containing five acres each; both lying and being on the north side of San Pedro River at and near the old Village of Charleston and called the "Gird Mine site" and the Corbin Mine site."

Together with the mills, machinery and buildings thereon.
No Reservation.

17. **Mining Deed, Book 14 d/m, Page 530, dated 7/10/1902, recorded 8/18/1902.**
Grantor: The Tombstone Mill & Mining Company, By: Frederick J. Stimson and Charles Dickinson, Trustees
Grantee: The Tombstone Consolidated Mines Company, LTD of Arizona
Conveys: All interest, mining rights, minerals, buildings, machinery...
Covers: **Defense Lode**, containing about 20.23 Acres. Being Mineral Entry No. 117, Lot No. 88, Patent No. 5504.
East Side Lode, containing 16.90 Acres. Being Mineral Entry No. 84, Lot No. 89, Patent No. 5244.
East Side No. 2 Lode, No. 124, containing about 2.57 Acres.
Escondido Mine, location notice recorded in Book 9 of Mines at Page 205. Said mining claim is a relocation of the "Cut Off" Mining Claim conveyed to The Tombstone Mill and Mining Company and recorded in Book 11 of Deeds of Mines at pages 3, 6, & c.
Gilded Age Lode, being mineral entry No. 51, Lot No. 52, Patent No. 9107.
Girard Mine and the Toughnut South Extension Lode, containing about 11.11 Acres. Being mineral entry No. 59, Lot No. 72, and Patent No. 5308.
Good Enough Lode, being Mineral Entry No. 77, Lot #87.
Horn Silver, metes and bounds description, being the same property described in Book 10 of Deeds, Page 437.
Little Wonder and Hawk Eye mining - metes and bounds. Location notice recorded in Book 3 Records of Mines, Page 436, and 436 Transcribed Records.
Lucky Cuss Lode, containing about 20.56 Acres. Being Mineral Entry No. 116, Lot No. 40. Patent No. 5503.
McCann Mining Claim, location notice record in Book 3, Transcribed Records of Mines at Page 763.
Owl's Last Hoot, containing about 2.57 Acres.
Owl's Nest Lode, containing about 20.10 Acres. Being Mineral Entry No. 11, Lot No. 97.
North Extension Sulphuret Mine, bounded as follows:
Beginning at the northeast corner monument of the Sulphuret Mining claim, and running thence northwesterly along the western boundary line of the "Toughnut" extension claim 250 feet more or less to the Northwest corner of the said "Toughnut Extension" claim;
thence southeasterly along the northern boundary of the "Survey" claim 75 feet more or less to the northwest corner of the said "Survey" claim;
thence southerly along the eastern boundary of the "Survey" and West Side claims 500 feet more or less to the northwest corner monument of the "Sulphuret" mining claim, being the point where the said corner intersects said eastern boundary of the "West Side claim";
thence northeastwardly along the within boundary of the "Sulphuret" 600 feet or thereabouts to the place of beginning.
Sulphuret Mining Claim, consisting of three parcels respectively described as follows:
First: All that portion of the "Tranquility" claim which lies southwesterly from a vertical plane drawn downward indefinitely through the following described line, viz. - a straight line drawn through the point where the southwest end line of said "Tranquility" claim is intersected by the line dividing the ground deeded by the Sulphuret Mining Company to the Contention Consolidated Mining Company from the ground still owned by the Sulphuret Mining Company and extended at right angles to said division line until the said line first above mentioned intersects the northwesterly side line of said Tranquility claim at a point about 41 feet distance from the northwest corner of said Tranquility claim designated by a stake marked "T.M.C., No. 3" (being the same premises which the Tranquility Mining Company by deed recorded in Book 6 Deeds of Mines, pages 132 & c, conveyed to the said North Sulphuret Mining Company in fee.

Second: All that part of the Sulphuret Mining claim officially surveyed the 19th day of February A.D. 1880 bounded as follows: Commencing at a post marked "S.M.C. No. 4" on the west side line of said Sulphuret claim;
thence north $25^{\circ} 56'$, West 10.02 $1/3$ chains to a post marked "S.M.C. No. 5";
thence north 58 degrees fifteen minutes, east 8.30 $1/4$ chains to a post marked "S.M.C. No. 6";
thence south $30^{\circ} 45'$, east 8.56 $1/2$ chains to a post marked "S.M.C. No. 7";
thence south $49^{\circ} 49'$, west one and thirty-nine hundredths chains to a post marked "S.M.C. No. 8"; and "T.M.C. No. 3";
thence south $39^{\circ} 49'$, east 2.30 chains to a point on the east side or line of said Sulphuret claim, being also the southwest end line of the Tranquility Mining claim;
thence south $58^{\circ} 15'$, west 8.04 chains to a point on the west line of said Sulphuret claim;
thence north $32^{\circ} 15'$ west 1.20 chains to a post marked "S.M.C. No. 4"; and place of beginning. (Being the same premises which the Sulphuret Mining Company, by deed dated the 9th day of June, A.D. 1881, and recorded in the Recorder's office aforesaid in Book 2 of Deeds of Mines, Page 547 & c, conveyed into the said North Sulphuret Mining Company in fee).

Third: All that part and parcel of the Sulphuret Mine lying between the portion of said mine deeded by the Sulphuret Mining Company to the Contention Consolidated Mining Company, and the portion deeded by said Sulphuret Mining Company to the North Sulphuret Mining Company last above described, and being more particularly described as follows: Commencing at a post marked "N. Sulph." on the west side line of said Sulphuret Mine; and running thence south $32^{\circ} 15'$, East about 150 feet to the point where the west line of the Sulphuret is intersected by the north end line of that portion of the Sulphuret mine deeded to the Contention Consolidated Mining Company;
thence along said last mentioned line north $58^{\circ} 15'$, east 560.19 feet to where said line intersects the east side line of the Sulphuret mine;
thence along said east side line North $39^{\circ} 49'$ west 150 feet, more or less, to a stake marked "N. Sulph";
thence south $58^{\circ} 15'$ west 530.64 feet to the place of beginning. (Being the same premises which the said Sulphuret Mining Company, by deed and recorded in Book 6, Deeds of Claims, Page 135 & c, conveyed to the said North Sulphuret Mining Company in fee). The above three tracts or parcels of land and premises being the same which the North Sulphuret Mining Company recorded in Book 8, Deeds of Mines, Page 171, & c, granted and conveyed to the said The United Sulphuret Mining Company of Arizona in fee; and the same which the said The United Sulphuret Mining Company of Arizona, but its deed, Recorder's office in Book 11, Mining Deeds, pages 40 & c., granted and conveyed to the

Tombstone Mine and Mining Company, the party of the first part hereto.

Survey Lode, containing 1.81 acres more or less. Being Mineral Entry No. 85, Lot No. 95, Patent No. 5245.

Toughnut Lode, being Mineral Entry No. No. 37, Lot No. 41, as per Patent Number 4355.

Tribute Lode, containing 17.81 Acres. Being Mineral Entry No. 86, Lot No. 90.

Way Up Lode, being Mineral Entry No. 79, Lot No. 53, Patent No. 7666.

Wedge Lodge, as Lot No. 123 - metes and bounds designated.

West Side Lode, being Lot No. 91, containing about 20.55 Acres. Being Entry No. 83, Lot No. 91, patented by Patent No. 5249.

All that parcel of land - metes and bounds - being part of Lots 9 & 10 in Block 18 and recorded in Book 12 dre, Page 91.

No Reservation.

22. **Quit Claim Mining Deeds, Book 15 d/m, Page 314, dated 3/26/1903, recorded 3/26/1903.**

Grantor: E. B. Gage (NMS)

Grantee: The Tombstone Consolidated Maines Company, LTD, an Arizona Corporation

Conveys: All property, real personal, or mixed and all interest together with all the dips, spurs and angles, and all the metals, ores, gold and silver...

Covers: **Defense Lode**, 20.33 Acres, Mineral Entry No. 117, Lot No. 88, Patent No. 5504.

East Side Lode, 16.91 Acres, Mineral Entry No. 84, Lot No. 89, Patent No. 5244.

East Side No. 2 Lode, No. 124, 2.57 Acres.

Escandido Mine, located in Book 9 of Mines at Page 205. Said mining claim is a relocation of the "Cut Off" mining claim, and is the same property as that described in Book 11 of Deeds of Mines, at Pages 316.

Gilded Age Lode, Mineral Entry No. 51, Lot No. 52, Patent No. 9107, more particularly described in Book 9, Pages 45-6, Deeds of Mines.

Girard Mine and the Toughnut South Extension Lode, 11.11 Acres, Mineral Entry No. 59, Lot No. 72, Patent No. 5308.

Good Enough Lode, 15.75 Acres, being Mineral Entry No. 77, Lot No. 87.

Hawk Eye Mining Claim, locatio notice recorded in Book 3, Records of Mines, Page 437, Transcribed Records.

The Little Wonder and Hawk Eye parcels of land and premises being described in Book 11, Deeds of Mines, page 594.

Horn Silver Mining Claim, said mine being recorded in Book 9, Records of Mines, Page 426, and in Book 10 of Deeds, Page 437.

Little Wonder Mining Claim, location notice recorded in Book 3, Records of Mines, Page 436, Transcribed Records.

Lucky Cuss Lode, 20.56 Acres, Mineral Entry No. 116, Lot No. 40, Patent No. 5503.

McCann Mining Claim, location notice recorded in Book 3, Transcribed Records of Mines at Page 763.

Narrow Gauge, located January 1st, 1890, Recorded in Book 12, Page 137.

North Extension Sulphuret Mine, bounded as follows:

Beginning at the Northeast corner monument of the "Sulphuret" mining claim; and running thence northwesterly along the Western boundary line of the "Toughnut" extension claim 250 feet more or less to the northwest corner of the said "Toughnut Extension" claim;

thence Southeasterly along the northern boundary of the "Survey" claim 75 feet more or less to the Northwest corner of the said "Survey" claim;

thence Southerly along the eastern boundary of the "Survey" and "West Side claims 500 feet more or less to the northwest corner monument of the "Sulphuret" mining; being the point where the said corner intersects said eastern boundary of the "West Side Claim";

thence northeastwardly along the northern boundary of the "Sulphuret" 600 feet or thereabouts to the place of beginning.

Owl's Last Hoot, 4.45 acres.

Owl's Nest Lode, 20.10 Acres, Mineral Entry No. 11, Lot No. 97.

Sulphuret Mining Claim consisting of three parcels respectively described as follows:

First: All that portion of the Tranquility claim which the Tranquility Mining Company by deed dated the 11th day of September A.D. 1882, and recorded in the Recoeder's office of Cochise County aforesaid in

Book 6 of Deeds of Mines, Pages 132 & e, conveyed to the said North Sulphuret Mining Company in fee.

Second: All that part of the Sulphuret Mining claim officially surveyed the 19th day of February A.D. 1880, which the Sulphuret Mining Company, by deed dated the 9th day of June A.D. 1881, and recorded in the Recorder's office aforesaid in Book 2 of Deeds of Mines, pages 547 & c, conveyed unto the said North Sulphuret Mining Company in fee.

Third: All that part and parcel of the Sulphuret Mine lying between the portion of said mine deeded by the Sulphuret Mining Company to the Contention Consolidated Mining Company, and the portion deeded by said Sulphuret Mining Company to the North Sulphuret Mining Company last above described which the said Sulphuret Mining Company, by deed dated the 12th day of September, 1882, and recorded in the Recorder's office aforesaid, in Book 6, Deeds of Mines, page 135 & c, conveyed to the said North Sulphuret Mining Company in fee.

The above three tracts or parcels of land and premises being the same which the North Sulphuret Mining Company, by its deed bearing the date the 29th day of April, A.D. 1884, and recorded in Book 8, Deeds of Mines, pages 171 & c, and the same which is recorded in Book 11, Mining Deeds, page 40.

Survey Lode, 1.81 Acres, Mineral Entry No. 85, Lot No. 95, Patent No. 5245.

Toughnut Lode, 20.66 Acres, Mineral Entry No. 37, Lot No. 41, Patent No. 4355.

Tribute Lode, 17.80 Acres, Mineral Entry No. 86, Lot No. 90.

Way Up Lode, Mineral Entry No. 79, Lot No. 53, Patent No. 7666.

Wedge Lode, Lot No. 123, 11.33 Acres more fully described in U.S. Patent dated September 17th, 1886, recorded in Book 14, page 258, Cochise County Records of Deeds.

West Side Lode, Lot No. 91, 20.55 Acres, being entry No. 83, Patent No. 5249.

All that certain lot or parcel of land - metes and bounds -, being part of Lots 9 and 10 in said Block 18, and the same premises which is recorded in Book 12, Deeds Real Estate, Page 91.

No Reservation.

24. **Quit Claim Mining Deed, Book 27 d/m, Page 335, dated 7/7/1914, recorded 7/7/1914.**
- Grantor:** A. L. Grow, Acting Trustee in Bankruptcy of the Estate of the Tombstone Consolidated Mines Company, LTD, a corporation, Bankrupt
- Grantee:** Walter Douglas
- Conveys:** Those certain Mining Claims in the Tombstone Mining Districts: All interest together with all the dips, spurs and angles, and all the metals, ores, gold and silver...
- Covers:** **Alkey**, Patent No. 14930, Book 12, Deeds of Mines, Page 261.
Banner, Patent No. 36238, Book 15, Deeds of Mines, Page 386.
Boss, Patent No. 35876, Book 14, Deeds of Mines, page 594.
Blue Monday, Patent No. 6661, Book 15, Deeds of Mines, Page 458.
Brother Jonathan, Patent No. 9932, Book 8, Deeds of Mines, Page 530.
Chance, Patent No. 24443, Book 11, Deeds of Mines, Page 550.
C.O.D., Patent No. 20949, Book 15, Deeds of Mines, Page 108.
Content, Patent No. 17386, Book 15, Deeds of Mines, Page 297.
Contact, Patent No. 12305, Book 9, Deeds of Mines, Page 536.
Contention, Patent No. 38126, Book 3, Transcribed Deeds of Mines, Page 394.
Cocopah, Patent No. 6278, Book 6, Deeds of Mines, Page 440.
Contentment, Patent No. 17387, Book 15, Deeds of Mines, page 300.
Defence, Patent No. 5504, Book 14, Deeds of Mines, Page 289.
East Side, Patent No. 5244, Book 14, Deeds of Mines, Page 272.
East Side No. 2, Patent No. 9785, Book 14, Deeds of Mines, Page 278.
Emerald, Patent No. 9998, Book 8, Deeds of Mines, Page 600.
Empire, Patent No. 14371, Book 11, Deeds of Mines, Page 76.
Extacy, Patent No. 7420, Book 8, Deeds of Mines, Page 87.
First South Extension of the Toughnut Lode, Patent No. 5308, Book 5, Deeds of Mines, Page 1.
Flora Morrison, Patent No. 9105, Book 8, Deeds of Mines, Page 177.
Gilded Age, Patent No. 9107, Book 9, Deeds of Mines, Page 34.
Good Enough, Patent No. 5111, Book 14, Deeds of Mines, Page 311.
Grand Central, Patent No. 5352, Book 5, Deeds of Mines, Page 24.
Grand Dipper, Patent No. 9997, Book 8, Deeds of Mines, Page 606.
Hard Up, Patent No. 11695, Book 27, Deeds of Mines, Page 278.
Herald, Patent No. 6655, Book 15, Deeds of Mines, Page 261.
Hidden Treasure, Patent No. 25510, Book 11, Deeds of Mines, Page 556.
Last Chance No. 2, Patent No. 21679, Book 11, Deeds of Mines, Page 553.
Lowell, Patent No. 24831, Book 12, Deeds of Mines, Page 615.
Lucky Cuss, Patent No. 5503, Book 14, Deeds of Mines, Page 295.
Maine, Patent No. 9933, Book 8, Deeds of Mines, Page 540.
Mayflower, Patent No. 24832, Book 15, Deeds of Mines, Page 360.
Mexican, Patent No. 12306, Book 9, Deeds of Mines, Page 541.
Moonlight, Patent No. 14658, Book 11, Deeds of Mines, Page 543.
Naumkeag, Patent No. 5403, Book 12, Deeds of Mines, Page 17.
New Year, Patent No. 6311, Book 12, Deeds of Mines, Page 260.
North Point, Patent No. 27531, Book 12, Deeds of Mines, Page 568.
North Extension of Sulphuret, Lot No. 71, notice of location recorded in Book 1, Transcribed Records of Mines, Page 415.
Owl's Last Hoot, Patent No. 22371, Book 27, Deeds of Mines, Page 297.
Owl's Nest, Patent No. 5502, Book 14, Deeds of Mines, Page 319.
Poor X, Patent No. 5095, Book 4, Deeds of Mines, Page 3.
Prompter, Patent No. 10499, Book 27, Deeds of Mines, Page 273.
Revenue, Patent No. 12797, Book 11, Deeds of Mines, Page 24.
San Pedro, Patent No. 6085, Book 27, Deeds of Mines, Page 290.
Shorty, Patent No. 7419, Book 8, Deeds of Mines, Page 93.
Silver Belt, Patent No. 36578, Book 15, Deeds of Mines, Page 382.
Silver Plume, Patent No. 6765, Book 9, Deeds of Mines, Page 497.
Silver Thread, Patent No. 16384, Book 11, Deeds of Mines, Page 564.
South Extension of Sulphuret described in Deed recorded in Book 15, Deeds of Mines, Page 94.
South Extension of Grand Central, Patent No. 7279, Book 7, Deeds of Mines, Page 100.
Standard, Patent No. 24325, Book 11, Deeds of Mines, Page 547.
Sulphuret, Patent No. 5131, Book 5, Deeds of Mines, Page 8.
Survey, Patent No. 5245, Book 14, Deeds of Mines, Page 304.
Survey, Patent No. 7544, Book 7, Deeds of Mines, Page 334.
Sydney, Patent No. 10049, Book 27, Deeds of Mines, Page 293.
Telephone, Patent No. 21569, Book 15, Deeds of Mines, Page 103.
Toughnut, Patent No. 4355, Book 14, Deeds of Mines, Page 263.
Tranquillity, Patent No. 5023, Book 3, Deeds of Mines, Page 565.
Tribute, Patent No. 5246, Book 14, Deeds of Mines, Page 325.

Triple EX, Patent No. 9931, Book 8, Deeds of Mines, Page 536.
Verde, Patent No. 18262, Book 12, Deeds of Mines, Page 265.
Vizina, Patent No. 5156, Book 27, Deeds of Mines, Page 299.
Way Up, Patent No. 5766, Book 5, Deeds of Mines, Page 396.
Wedge, Patent No. 10991, Book 14, Deeds of Mines, Page 258.
West Side, Patent No. 5249, Book 14, Deeds of Mines, Page 283.

One and fifteen-hundredths (1-15/100) acres of "ALTA" patented mine, Patent No. 7982, Book 7, Deeds of Mines, Page 405, fully described in Book 1, Miscellaneous Records, Page 475.

The Northwest portion of "SULPHURET" patented mine, in Book 11, Deeds of Mines, Page 40.

The Southwest portion of "TRANQUILLITY" patented mine, Book 11, Deeds of Mines, Page 40.

The aforesaid "EMPIRE" patented mine, being transferred subject to an unexpired lease of part of the surface ground thereof held by A. L. Grow, which lease by its terms expires June 1st, 1915.

Those certain unpatented lode mining claims situated in said district, county and state, particularly described as follows:

Apache Chief, Location Notice in Book 19, Records of Mines, Page 366.
Aunt Sally, Location Notice in Book 1, Records of Mines, Page 523, in Book 7, Transcribed Records of Mines, Page 47.
Big Comit, Location Notice in Book 5, Records of Mines, Page 472.
Bon Ton (also known as Addie"), Location Notice in Book 2, Records of Mines, Page 384, Amended Location Notice in Book 1, Transcribed Records of Mines, Page 209.
Buckskin, Location Notice in Book 29, Records of Mines, Page 179.
Buffalo, Location Notice in Book 32, Records of Mines, Page 254.
Cornell, Location Notice in Book 22, Records of Mines, Page 471.
Emerald South, Location Notice in Book 7, Records of Mines, Page 589.
Erie, Location Notice in Book 18, Records of Mines, Page 542.
Escondido, Location Notice in Book 9, Records of Mines, Page 205.
Florodora, Location Notice recorded in Book 15, Records of Mines, Page 562.
Fortuna, Location Notice recorded in Book 15, Records of Mines, Page 376.
General Grant, Location Notice recorded in Book 19, Records of Mines, Page 407.
Hawk Eye, Location Notice, Book 3, Transcribed Records of Mines, Page 437, and Amended Location Notice in Book 14, Records of Mines, Page 52.
Hawk Eye Little Wonder, Location Notice in Book 14, Records of Mines, Page 52.
Head Centre, Location Notice Book 1, Transcribed Records of Mines, Page 249, and Supplemental Location Notice Book 1, Transcribed Miscellaneous Records, Page 87.
Horn Silver, Location Notice recorded in Book 9, Records of Mines, Page 426.
Houghton, Location Notice in Book 22, Records of Mines, Page 470.
Illinois, Location Notice in Book 19, Records of Mines, Page 6.
Little Comet, Location Notice in Book 8, Records of Mines, Page 236.
Little Wonder, Location Notice in Book 3, Transcribed Records of Mines, Page 436, and Amended Location Notice Book 14, Records of Mines, Page 52.
McCann, Location Notice in Book 3, Transcribed Records of Mines, Page 763.
Michigan, Location Notice in Book 22, Records of Mines, Page 472.
Miners Dream, Location Notice in Book 11, Records of Mines, Page 237.
Narrow Gauge, Location Notice in Book 12, Records of Mines, Page 137.
Ninety Eight, Location Notice in Book 14, Records of Mines, Page 506.
Ninety Nine, Location Notice in Book 15, Records of Mines, Page 65.
Oregon, Location Notice in Book 14, Records of Mines, Page 753, and Amended Location Notice in Book 15, Records of Mines, Page 335.
Protection, Location Notice in Book 14, Records of Mines, Page 528.
San Rafael, Location Notice in Book 3, Transcribed Records of Mines, Page 252.
Silver Brick, Location Notice in Book 11, Records of Mines, Page 390.
Silver Chief, Location Notice in Book 14, Records of Mines, Page 590.
Southern Belle, Mineral Survey No. 815, Lot No. 109, Location Notice in Book 1, Transcribed Records of Mines, Page 275.
Yellow Jacket, Location Notice in Book 1, Transcribed Records of Mines, Page 248, Supplemental Location Notice in Book 1, Transcribed Miscellaneous Records, Page 86.

Together with all dips, spurs and angles, and also all the metals, ores, gold and silver bearing quartz, rock and earth therein, and all the rights, privileges and franchises thereto.

Those certain lots in the city of Tombstone, County of Cochise, State of Arizona.

Lots 15, 17, 19, 20, 21, 22, and 40 feet S.E. end of 23, Block 5.

Lots part of 1 to 10 inclusive, Block 5 1/2.

Lots 5, 6, 13 to 24, inclusive, Block 6.

Lots 1, 5, 6, 11 to 21 inclusive, Block 7.

Lots 1 to 24 inclusive, Block 8.

Lots 1 to 24 inclusive, Block 9.

Lots 1 to 5 inclusive, 8 to 24 inclusive, Block 10.

Lots 6 to 24, inclusive, Block 11.

Lots 9 to 10, Block 18.

Lots 17 and 18, Block 21.

Lots part of 15 and 16 to 22, inclusive, Block 23.

Lots 2 to 10 inclusive, 14 to 23 inclusive, Block 24.

Lots 1 to 4 inclusive, 8, part of 9 to 11, all of 12 to 24 inclusive, Block 25.

Lots 3, 4 part 11, all of 12 and 20, Block 37.

Lots 1, 2, 5 to 20 inclusive, Block 30.

Lots 1 to 8 inclusive, part of 9, 11, 12; all of 23 and 24, Block 39.

Lots 17 and 18, Block 48.

Lots 22, 23 and 24, Block 49.

Lots 5 to 9 inclusive, 13 to 18 inclusive, Block 50.

Lots 15 and 16; 5 to 14 inclusive, 19 and 20, Block 51.

Lots part 1, 3 and 4; all 5, 6, 12, 13 and 14, Block 64.

Lots 4 to 24 inclusive, Block 65.

Lots 1 to 10 inclusive, Block S.

Lots 1, 4 to 22 inclusive, Block D.

Lots 1 to 6 inclusive, Block E.

Lots 1 to 4 inclusive, Block F.

Lots 1 to 10 inclusive, Block G.

Lots 14 and 15, Block O.

Lots part of 3, 4, 5, and 6; all 9 and 10; part 11 and 12; all 13 and 14, Block P.

Lots 1 to 6, 16 to 24, inclusive, Block R.

Lots 1 to 10 inclusive, Block T.

Also that certain lot, piece or parcel of land described in Book 15, Deeds of Mines, Page 306.

That portion of the Mexican grant of land known as San Juan de Las Boquillas y Nogalos on the San Pedro River in said County and Territory upon which is built and situated the quartz mill of the Grand Central Mining Company with a frontage of 40 rods on said river on either side, northerly and southerly of said quartz mill, and running easterly from in a river to the eastern boundary of said grant, that is 80 rods frontage on said river, and running with the same width easterly to the eastern boundary line of said grant, with the said quartz mill in its entire eastern and western line.

Together with all improvement, Tenements, hereditaments, and appurtenances...All mining and milling equipment, boilers, engines...
No Reservation.

Page 306

PATENT & PLAT

THE UNITED STATES OF AMERICA.

To all to whom these presents shall come, Greeting:

WHEREAS, in pursuance of the provisions of the Revised Statutes of the United States, Chapter Six, Title Thirty-two, there have been deposited in the General Land Office of the United States the Plat and Field Notes of survey of the

claim of the Tombstone Mill and Mining Company upon the

Lucky Press Lode

accompanied by the Certificate of the Register of the Land Office at Tucson in the Territory of Arizona, whereby it appears that, in pursuance of the said Revised Statutes of the United States, the said

Tombstone Mill and Mining Company

did, on the twenty eighth day of January, A. D. 1882, enter and pay for said mining claim or premises, being Mineral Entry No. 116 in the series of said Office, designated by the Surveyor General as Lot No. 40, embracing a portion of the unsurveyed public domain

in the Tombstone Mining District in the County of Cochise and Territory of Arizona, in the District of Lands subject to sale at Tucson containing twenty and fifty six hundredths (⁵⁶/₁₀₀) acres of land, more or less

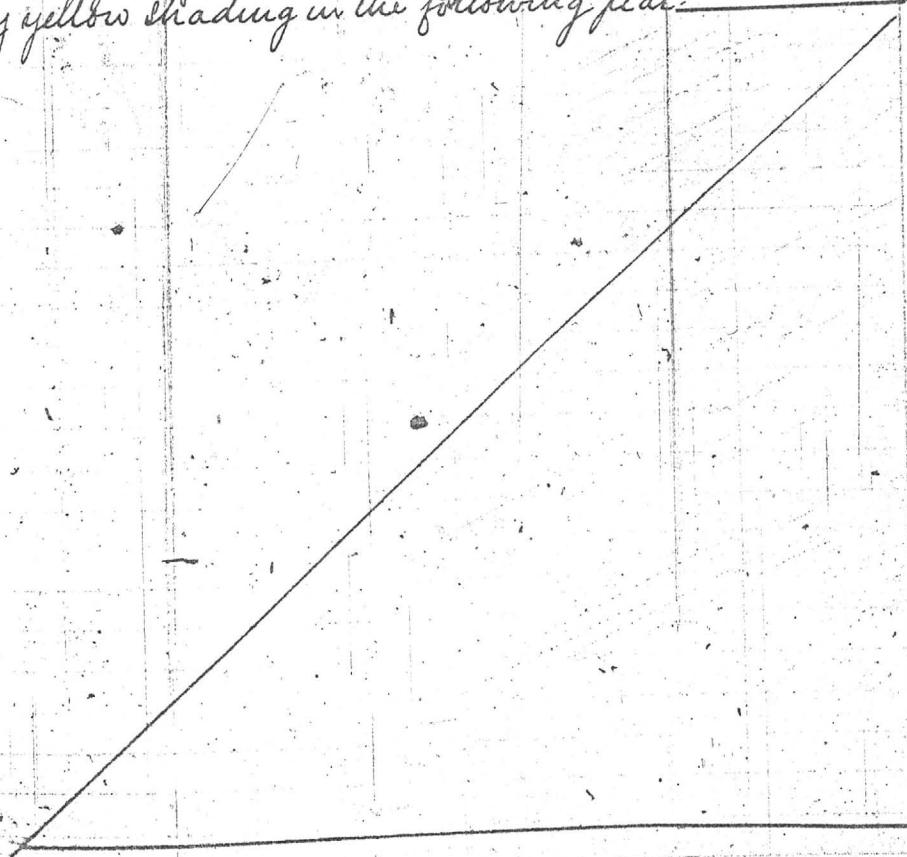
and, according to the returns on file in the General Land Office, bounded, described, and platted as follows, with magnetic variation at eleven (11) degrees three (3) minutes East, to wit:

Beginning at
Corner No. 1, a Post four (4) inches square, in mouth of cañon,
marked L. & C. No. 6, No. 1, the same being the North
corner of the Owl's Last Root Lode, and Southwest
corner of the Old Guard Lode; Thence, along Southern
boundary of said Old Guard Lode, South eighty eight (88)
degrees twenty (20) minutes East, eight (8) chains and

twenty four (24) links to creek, nine (9) chains and nine (9) links
 to corner No 2, a Post four (4) inches square, in mound of
 stones marked L. C. M. Co. No 2 "the same being the South
 east corner of said Old Kuara Lode, from which U. S. Min-
 eral Monument No 2 bears South five (5) degrees one (1) min-
 ute West at the distance of twenty six (26) chains and
 thirty one (31) links; Thence from said corner No 2 South
 one (1) degree fifty (50) minutes West, nine (9) chains and
 eighty (80) links to the South corner of the Triangle Lode,
 and Northwest corner of Lot No 89, patented to the Donkey
 Mill and Mining Company with its claim upon the
 East Side Lode, sixteen (16) chains and twenty five (25) links
 to a point from which a shaft bears North eighty eight (88)
 degrees twenty (20) minutes West at the distance of one (1)
 chain and fifty (50) links, sixteen (16) chains and sixty (60)
 links to a point from which the Mouth of a Tunnel bears
 North eighty eight (88) degrees twenty (20) minutes West
 at the distance of three (3) chains and a sixty (60) links,
 nineteen (19) chains and thirty (30) links to a point from
 which a shaft bears North eighty eight (88) degrees twenty (20)
 minutes West at the distance of three (3) chains and fifty
 (50) links, twenty two (22) chains and a seventy two and one
 half (72 1/2) links to corner No 3, a Post four (4) inches square
 in mound of stones marked L. C. M. Co. No 3 "the same
 being the Southwest corner of said Lot No 89, and the
 Northeast corner of the Mc Cann Lode, from which U. S.
 Mineral Monument No 2 bears South twenty three (23)
 degrees fifty three (53) minutes West at the distance of
 three (3) chains and ninety (90) links; Thence from said
 corner No 3, along Northerly boundary of said Mc Cann
 Lode, North eighty eight (88) degrees twenty (20) minutes West,
 two (2) chains and a fifty (50) links cross Summit of Hill;
 nine (9) chains and one and one half (1 1/2) links to corner
 No 4, a Post four (4) inches square, in mound of stones,
 marked L. C. M. Co. No 4 "being also the Northwest corner
 of said Mc Cann Lode, from which said U. S. Mineral Mon-
 ument No 2, bears South sixty two (62) degrees forty (40)
 minutes East at the distance of eight (8) chains and
 thirty six (36) links; Thence from said corner No 4, North
 two (2) degrees East, five (5) chains and eighty six (86)
 links to the North corner of the Wedge Lode, eight (8) chains

and sixty six (66)
 No 97, marked
 Mining Company
 Southeast corner
 (13) chains and
 a shaft bears
 minutes East
 (40) links, five
 (14 1/2) links to
 Monument be-
 minutes East
 four and one
 two and one
 corner of an Op-
 (20) minutes to
 (10) links turn
 half (72 1/2) li-
 twenty and
 more or less,
 line as set of
 by yellow sh.

and a sixty eight (68) links to the Northeast corner of Lot No 97, made for the claim of the Tombstone Mill and Mining Company upon the Owls Nest Lode, and the Southeast corner of the Owls Last Shoot Lode, thirteen (13) chains and a twenty (20) links to a point from which a shaft bears South eighty eight (88) degrees twenty (20) minutes East at the distance of three (3) chains and a forty (40) links, fifteen (15) chains and fourteen and one half (14 $\frac{1}{2}$) links to a Monument of stones, from which Critical Monument bears South eighty eight (88) degrees twenty (20) minutes East at the distance of four (4) chains and a fifty four and one half (54 $\frac{1}{2}$) links, twenty (20) chains and seventy two and one half (72 $\frac{1}{2}$) links to a point from which the corner of an Office, bears South eighty eight (88) degrees twenty (20) minutes East at the distance of one (1) chain and ten (10) links, twenty two (22) chains and seventy two and one half (72 $\frac{1}{2}$) links to the place of beginning, containing twenty and fifty six hundred and (20,560) acres of land, more or less, and embracing fifteen hundred (500) linear feet of the said Anchor Lode, as represented by yellow shading in the following plat:



PLAT

of the Claim of

Tombstone Mill & Mining Company

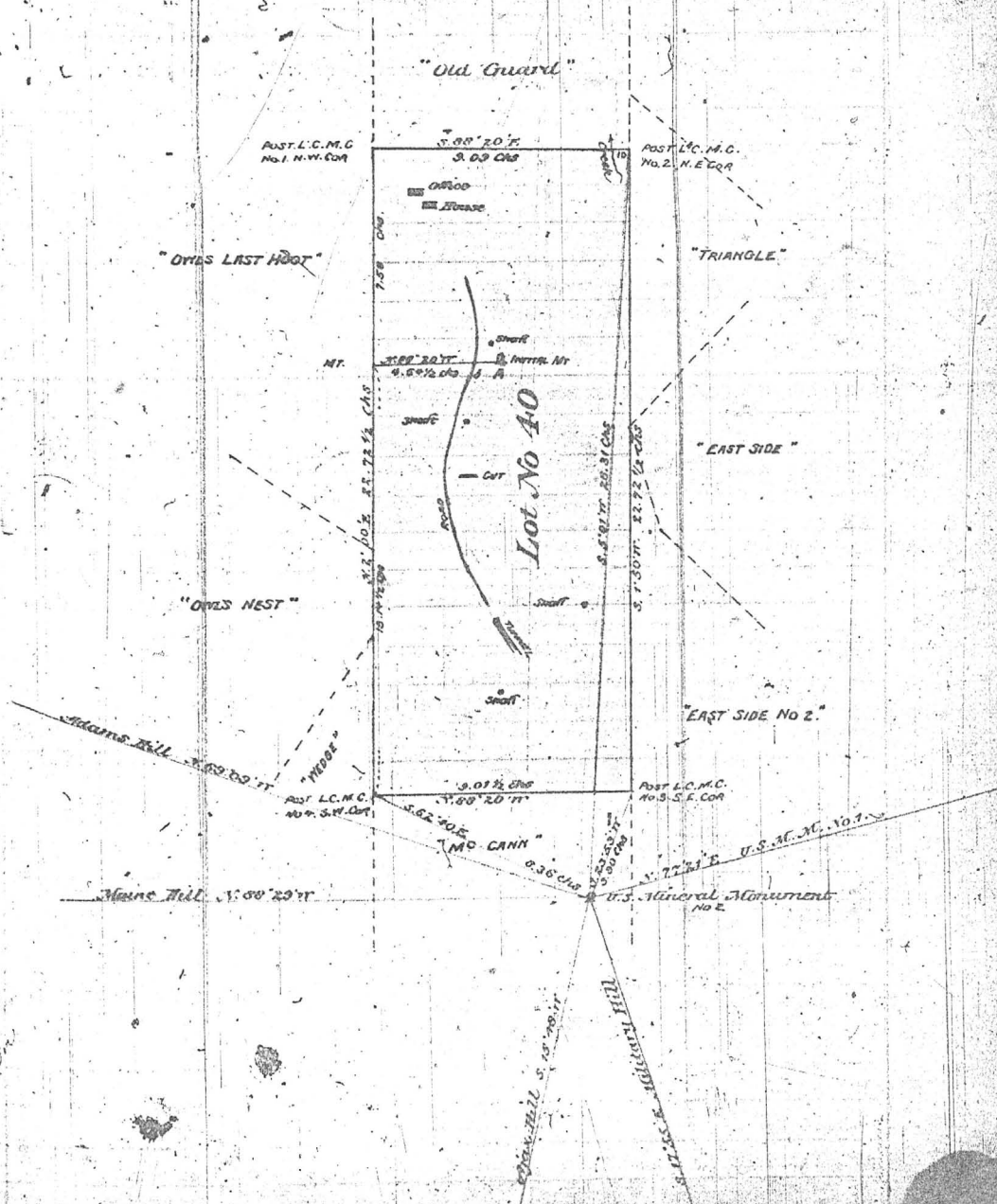
upon the

LUCKY CUSS LORETombstone MINING DISTRICT, Cochise COUNTY, Arizona

Containing 20.76 ACRES,

Scale 4 Chs. to an inch.

N. 11° 03' E.



NOW KNOW YE, that the United States of America, in consideration of the premises, and in conformity with the said Revised Statutes of the United States, HAVE GIVEN AND GRANTED, and by these presents DO GIVE AND GRANT unto the said

Tombstone Mill and Mining Company

and to its successors, and assigns, the said mining premises hereinbefore described as Lot No 40, embracing a portion of the unreserved public domain

with the exclusive right of possession and enjoyment of all the land included within the exterior lines of said survey not herein expressly excepted from these presents, and of fifteen hundred (1500) linear feet of the said Lucky Guss vein, lode, ledge, or deposit for the length hereinbefore described, throughout its entire depth, although it may enter the land mining, and also of all other veins, lodes, ledges, or deposits throughout their entire depth, the tops or apices of which lie inside the exterior lines of said survey at the surface extended downward vertically, although such veins, lodes, ledges, or deposits in their downward course may so far depart from a perpendicular as to extend outside the vertical side lines of said survey: Provided, That the right of possession hereby granted to such outside parts of said veins, lodes, ledges, or deposits shall be confined to such portions thereof as lie between vertical planes drawn downward through the end lines of said survey at the surface, so continued in their own direction that such vertical planes will intersect such exterior parts of said veins, lodes, ledges, or deposits;

And provided further, That nothing in this conveyance shall authorize the grantees herein, its successors

or assigns, to enter upon the surface of a mining claim owned or possessed by another: TO HAVE AND TO HOLD said mining premises, together with all the rights, privileges, immunities, and appurtenances of whatsoever nature thereunto belonging, unto the said

Tombstone Mill and Mining Company

and to its successors, and assigns forever, subject, nevertheless, to the following conditions and stipulations: First, That the grant hereby made is restricted to the land hereinbefore described as Lot No 40

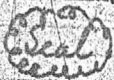
with fifteen hundred (1500) linear feet of the Lucky Guss vein, lode, ledge, or deposit for the length as described throughout its entire depth as as described, together with all other veins, lodes, ledges, or deposits throughout their entire depths as as described, the tops or apices of which lie inside the exterior lines of said survey.

Second, That the premises hereby conveyed, with the exception of the, may be entered by the proprietor of any other vein, lode, ledge, or deposit, the top or apex of which lies outside the limits of said survey, should the same in its downward course be found to penetrate, intersect, extend into, or under the premises hereby granted, for the purpose of extracting and removing the ore from such other vein, lode, ledge, or deposit.

Third, That the premises hereby conveyed shall be held subject to any vested and accrued water rights for mining, agricultural, manufacturing, or other purposes, and rights to ditches and reservoirs used in connection with such water rights as may be recognized and acknowledged by the local laws, customs, and decisions of courts.

Fourth, That in the absence of necessary legislation by Congress, the legislature of Arizona may provide rules for working the mining claim or premises hereby granted, involving easements, drainage, and other necessary means to its complete development.

IN TESTIMONY WHEREOF I, Chester A. Arthur, PRESIDENT OF THE UNITED STATES OF AMERICA, have caused these letters to be made PATENT, and the SEAL OF THE GENERAL LAND OFFICE to be hereunto affixed.



GIVEN under my hand, at the City of Washington, the twenty first day of March, in the year of our Lord one thousand eight hundred and eighty-two, and of the INDEPENDENCE OF THE UNITED STATES the one hundred and sixth.

BY THE PRESIDENT: Chester A. Arthur

By: Wm H. Crook Secretary.

S. H. Black

Recorder of the General Land Office.

Recorded Vol. 70 Page 78 to 84 inclusive.

GENERAL LAND OFFICE

THE U

To all

WHEREAS

there have been deposited

claims of the

accompanied by the Cert

the Territory of the United States, the

Tombstone

did, on the fourth

said mining claim or pre

General as Lot No. 28,

domain

in the Tombstone

hundred and

and, according to the rel

variation at elev

the Chester A

Post four (4) in

D. No. 6. No

four (4) each

B. No. D. No.

seven (7) per

MAINE
M.S. # 579

SURVEY NO. 572

PLAT

OF THE

Maine

MINING CLAIM,

Tombstone Mining District,

Cochise County,

ARIZONA.

Claimed by C. W. Leach

Surveyed by C. S. Batterman U. S. D. S.

October 27 1883

Containing an Area of 19.19 Acres.

Scale 200 feet to the inch.

Variation 11° 42' East.

The original Field Notes of the Survey of the

Maine Mining Claim from

which this plat has been made, have been examined and approved and are on file in this office; and I hereby certify that they furnish such an accurate description of said Mining Claim as will, if incorporated into a patent, serve fully to identify the premises; and that such reference is made therein to natural objects and permanent monuments, as will perpetuate and fix the locus thereof.

I further certify that the value of the labor and improvements placed thereon by the applicant or his grantors not less than Five Hundred Dollars, and that said improvements consist of

Shaft 6.6 ft 300 ft deep

Etc. Etc. Etc.

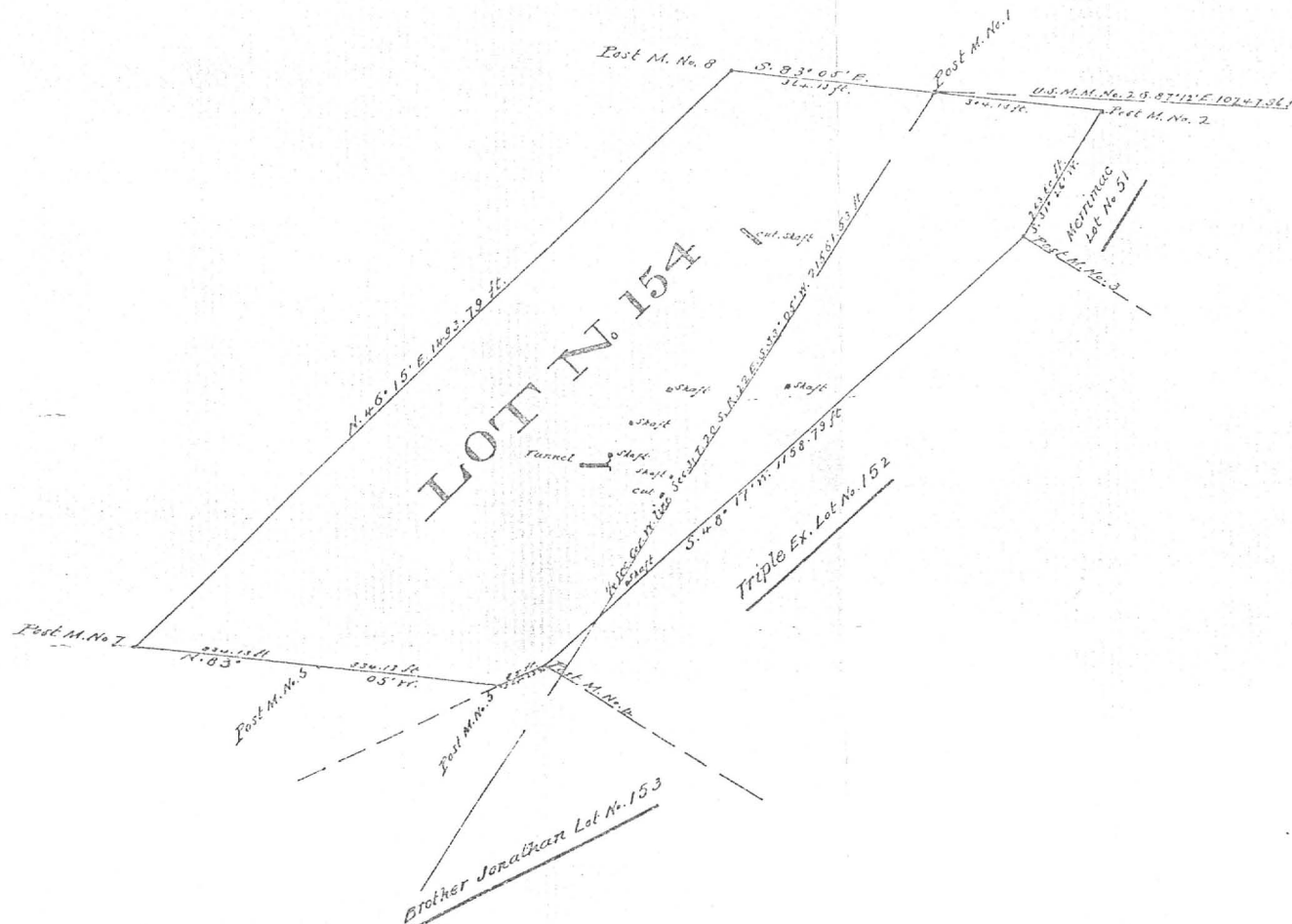
as appears by the report of the Deputy Surveyor and the testimony of two disinterested witnesses.

And I further certify that this is a correct Plat of said Mining Claim, made in conformity with said original Field Notes of the survey thereof.

Royal A. Johnson
U. S. Surveyor General for Arizona.

U. S. Surveyor General's Office,
Tucson, Arizona,

January 30 1884



4. **Quit Claim Mining, Book 9 d/m, Page 393, dated 5/3/1887, recorded 5/3/1887.**
Grantor: Charles W. Leach
Grantee: The Grand Central Mining Company, an Arizona corporation
Conveys: All interest together will all the dips, spurs and angles, and all the metals, ores, gold and silver...
Covers: **Allantis Mining Claim** located May 11, 1885, by the party of the first part, notice of location recorded in Book 8 of Record of Mines, Page 474.
- ✓ **Brother Jonathan Lode**, Lot Number 153, patent recorded in Book 8, of Deeds of Mines at pages 530.
 - ✓ **Chance Mine**, located December 25, 1879, by Thomas G. Morgan, notice of location recorded in Book 7 of (Transcribed) Records of Mines, Page 119, and a supplemental notice of location recorded in Book 8 of Mines on Page 545.
 - ✓ **Contact Mine**, located by E. A. Schieffelin, E. L. Schieffelin, and Richard Gird, notice of location recorded in Book 1 of said (Transcribed) Records, Page 195, Lot No. 175.
 - ✓ **Hidden Treasure**, located May 16th, 1878, by A. J. Mitchell, C. A. Shibell, C. Bullard and J. Vizina, notice of location is recorded in Book 1 of said (Transcribed) Records, at Page 212, and is the south extension of the Revenue Mine.
 - ✓ **Last Chance Mine No. 2**, located December 29th, 1879, by P. H. Bracken, notice of location recorded in Book 2 of said (Transcribed) Records of Mines, on Page 4.
 - ✓ **Lowell Mine**, located January 1st, 1884, by the said party of the first part, notice of location recorded in Book 7, of said Record of Mines on Page 237, and supplemental notice of location recorded in Book 8 of said Record of Mines on Page 549.
 - ✓ **The Maine Lode**, Lot Number 154, patent recorded, Book 8 on page 540.
 - ✓ **Martin Mining Claim** located October 23rd, 1885, by the said party of the party, notice of location recorded in Book 11 of Mines on page 87.
 - ✓ **Mexican Mine**, located January 1st, 1885, by E. Hogue, the notice of location in Book 8, of Mines, at Page 243, and a supplemental notice of location, recorded in same Book 8, at Page 461, Lot 176.
 - Michigan Central Mine**, located 1/14/1884 by E. J. Jacklin, notice of location recorded in Book 7 of Mines, Page 316, designated as Lot No. 179.
 - Princess Mining Claim**, located February 10, 1885, by R. C. McCaffrey, notice of location in Book 8, of Mines at Page 459.
 - Rincom Mining Claim** located October 26th, 1885, by the said party of the first part, notice of location recorded in Book 11 on page 87.
 - An undivided one fourth (1/4) interest in the Government mining claim located January 1, 1885 by M.L. Calhoun, George Bemendorfer and Charles H. Frye, notice of location is recorded in Book 8, of Records of Mines on page 226.
 - An undivided one fourth (1/4) interest in the Government Mine Number 2, located June 30, 1885, by W. K. Mead, M.S. Calhoun and G.W. Bemendorfer, notice of location recorded in Book 11 of Mines on Page 75.
 - ✓ **Silver Thread Mine**, located January 20th, 1879, by A. J. Mitchell, W. C. Parsons and J. R. Farrell, and the notice is recorded in Book 7 of said (Transcribed) Records, on Page 465.
 - ✓ **"Standard Mine,"** located January 1st, 1884, by J. C. Wiser, Ben Maynard, and H. Fry, notice of location is recorded in Book 7 of mines on page 544; and a supplemental notice of location recorded in Book 8 of said Records of Mines on Page 585.
 - An undivided seven twelfths (7/12) interest of, in Boss Mine, located on the 7th day of June 1878, by A. McCann, Wm. G. Edwards, T. E. Walker, and W. C. Parsons, notice of location recorded in Book 3 of said (Transcribed) Records on Page 764.
 - An undivided three eights (3/8) interest of "North Point" Mine located November 2nd, 1879, by Charles Saurbry, the notice of location recorded in Book 5 of said (Transcribed) Records of Mines, on Page 798.
 - An undivided one half (1/2) interest of "Verde Mine" located July 20th, 1878, by Hugh T. Jones, notice of location is recorded in Book 1, of said (Transcribed) Records of Mines on page 279.
 - ✓ **Triple Ex. Lode**, Book 8, on Page 536.

No Reservation.

5. **Option Agreement, Book 4 misc., Page 295, dated 5/10/1897, recorded 6/21/1897.**

Grantor: Grand Central Mining Company, an Arizona corporation, by E. B. Gage, President

Grantee: Artemus L. Grow

Agree to sell all its right, title and interest if written notice is given by January 1, 1898.

Covers:

✓ Alkey ?	consisting of 15.67 Acres
✓ Brother Jonathan	consisting of 17.28 Acres
✓ Chance	consisting of 20.66 Acres
✓ Contact	consisting of 20.06 Acres
✓ Emerald	consisting of 15.27 Acres
✓ Extacy	consisting of 14.62 Acres
✓ Grand Central	consisting of 20.22 Acres
✓ Grand Dipper	consisting of 17.29 Acres
✓ Hidden Treasure	consisting of 11.86 Acres
✓ Last Chance No. 2	consisting of 3.24 Acres
✓ Maine	consisting of 19.19 Acres
✓ Mexican	consisting of 3.94 Acres
✓ Moonlight	consisting of .665 Acres
✓ Naumkeag	consisting of 11.53 Acres
✓ Revenue	consisting of 15.16 Acres
✓ Shorty	consisting of 1.08 Acres
✓ Silver Thread	consisting of 2.12 Acres

✓ Standard consisting of 19.49 Acres
✓ Triple X (xxx) consisting of 16.27 Acres

is the owner of the following named and described mining claims for which patents have been applied.

✓ Boss consisting of 5.38 Acres
✓ Central consisting of 20.60 Acres
✓ Cocopah consisting of 15.75 Acres
✓ Lowell consisting of 20.69 Acres
✓ North Point consisting of 9.84 Acres

NOTE: This agreement is not released and subject to SD at Book 14 d/m, Page 104.

No Reservation.

6. Sheriff Deed, Box 14 d/m, Page 104, dated 5/18/1901, recorded 5/18/1901.

Grantor: Cochise County Sheriff

Grantee: Martyn Bonnell

Per judgment dated 12/4/1899 in favor of Grantee and against
Grant Central Mining Company, debtor, in District Court of 1st Judicial
District, County of Cochise.

Sheriff Certificate of Sale at Book 5 misc., Page 164

Conveys: All right, title and interest and claim which judgment debtor had on
12/4/1899 or at any time afterwards or now has...

Covers: "The following U.S. Patented Mine:"

- ✓ Alkay, No. 14930, Book 12, Deeds of Mines, at Page 261.
- ✓ Boss Mining Claim, location notice in Book 2, Transcribed records of
Pima County, Records of Mines, at Page 131.
- ✓ Brother Jonathan, No. 9932, Book 8, Deeds of Mines, at Page 530.
- ✓ Central Mining Claim, location notice in Book 6, Transcribed records of
Pima County, Records of Mines, at Page 667.
- ✓ Chance, No. 24443, Book 11, Deeds of Mines, at Page 550.
- ✓ Cocopah Mining Claim, location notice in Book 3, Transcribed Records
of Pima County, Records of Mines, at Page 547.
- ✓ Contact, No. 12304, Book 9, Deeds of Mines, at Page 536.
- ✓ Emerald, No. 9998, Book 8, Deeds of Mines, at Page 600.
- ✓ Extacy, No. 7420, Book 8, Deeds of Mines, at Page 87.
- ✓ Grand Central, No. 5352, Book 5, Deeds of Mines, at Page 24.
- ✓ Grand Dipper, No. 9997, Book 8, Deeds of Mines, at Page 606.
- ✓ Hidden Treasure, No. 25510, Book 11, Deeds of Mines at Page 557.
- ✓ Last Chance, No. 2, 21679, Book 11, at page 553 Deeds of Mines.
- ✓ Lowell Mining Claim, location notice, Book 7, Records of Mines, at Page
337.
- ✓ Maine, No. 9933, Book 8, Deeds of Mines, at page 510.
- ✓ Mexican, No. 12,306, Book 9, Deeds of Mines, at page 541.
- ✓ Moonlight, No. 14658, Book 11, Deeds of Mines, at Page 543.
- ✓ Naumkeag, No. 5403, Book 8, Deeds of Mines, at Page 17.
- ✓ North Point Mining Claim, location notice in Book 1, Transcribed
Records of Pima County, Records of Mines, at Page 359.
- ✓ Revenue, No. 12797, Book 11, Deeds of Mines, at page 24.
- ✓ Shorty, No. 7419, Book 8, Deeds of Mines, at Page 98.
- ✓ Silver Thread, No. 16384, Book 11, Deeds of Mines, at Page 564.
- ✓ Standard, No. 24325, Book 11, Deeds of Mines, at Page 547.
- ✓ Tripple Ex., No. 9931, Book 8, Deeds of Mines, at page 536.
- Also those two certain dwelling houses, three small houses, one stable
building, assay office, shop, boiler house, and one hoisting engine
partly erected, situated upon the **Grand Central Mine**.
- Also one dwelling house, one shaft house and hoisting engine, situated
on the **Maine Mine**.
- Also one shaft house, one hoisting engine, and boilers, and three small
houses situated upon the **Emerald Mine**.
- Also one shaft house with engine and boiler, situated upon the **Silver
Thread Mine**.
- Also one engine and boiler, one shaft and one ore house, situated upon
the **Chance Mine**.
- Also one boiler house with boiler, situated upon the **Boss Mining Claim**.
- Also quartz mill, situated on the San Pedro River near the town of
Fairbanks, known as the **Grand Central Mill**.

No Reservation.

12. **Quit Claim Mining Deed, Book 14 d/m, Page 467, dated 8/6/1901, recorded 7/11/1902.**
Grantor: Martyn Bonnell and Sarah D. Bonne, husband and wife
Grantee: E. B. Gage
Those certain mining claims in the Tombstone Mining District:
Conveys: All the following described premises
Covers: **Alkey**, No. 14930, Book 12, Deeds of Mines, at Page 261.
Boss Mining Claim, location notice in Book 2, Transcribed Records of Pima County, Record of Mines, at Page 131.
Brother Jonathan, Book 8, Deeds of Mines, at Page 530.
Central Mining Claim, location notice of Book 6, Transcribed Records of Pima County, Records of Mines, at Page 662.
Chance, No. 24443, Book 11, Deeds of Mines, at Page 550.
Cocopah Mining Claim, location notices in Book 3, Transcribed Records of Pima County, Records of Mines, at Page 547.
Contact, No. 12305, Book 9, Deeds of Mines, at Page 536.
Emerald, No. 9998, Book 8, Deeds of Mines, at Page 600.
Extacy, No. 7420, Book 8, Deeds of Mines, at Page 87.
Grand Central, No. 5332, Book 5, Deeds of Mines, at Page 24.
Grand Dipper, No. 9997, Book 8, Deeds of Mines, at Page 606.
Hidden Treasure, No. 25510, Book 11, Deeds of Mines, at Page 557.
Last Chance No. 2, No. 21679, Book 11, Deeds of Mines, at Page 553.
Lowell Mining Claim, location notice in Book 7, Records of Mines, at Page 337.
Maine, No. 9933, Book 8, Deeds of Mines, at Page 510.
Mexican, No. 12306, Book 9, Deeds of Mines, at Page 541.
Moonlight, No. 14658, Book 11, Deeds of Mines, at Page 543.
Naumkeag, No. 5403, Book V., Deeds of Mines, at Page 17.
North Point Mining Claim, location notice in Book 1, Transcribed Records of Pima County, Records of Mines, at Page 359.
Revenue, No. 12797, Book 11, Deeds of Mines, at Page 24.
Shorty, No. 7419, Book 8, Deeds of Mines, at Page 93.
Silver Thread, No. 16384, Book 11, Deeds of Mines, at Page 564.
Standard, No. 24325, Book 11, Deeds of Mines, at Page 547.
Tripple Ex., No. 9931, Book 8, Deeds of Mines, at Page 536.
Portion of the Mexican Grant known as and called San Juan de las Boquillers Y. Nogolas, on the San Pedro River, which is built the Quartz Mill of the Grand Central Mining Company.

Also all buildings, machinery, tools and all tailings and all other property of any kind or description including any or all other locations of mill site made by E. B. Gage, or purchased by him.

No Reservation.

13. **Quit Claim Mining Deed, Book 15 d/m Page 3, dated** , recorded 11/1/1902.

Grantors: A. J. Hazeltine and Hattie E. Hazeltine, husband and wife
 M. B. Durham and Mary M. Durham, husband and wife
 E. D. Wetmore, J. P. Jefferson and Homer E. Stewart
 J. O. Pamler, Trustees of Estate of Thomas Struthers
 H. A. Jameson, Assignee of Estate of L. T. Watson and
 Rhoda M. Jameson, wife
 Robert McCundy and Isabelle McCundy, husband and wife
 Robert McCundy and Henry M. Robinson, Executors of the Estate of
 Charles D. Ammes, deceased
 Robert McCundy, President and M. E. Dennison, Cashier of the First
 National Bank of Youngstown Ohio.

Grantee: E. B. Gage

Coneys: All the following premises together with all buildings, machinery, right, easement....

Covers: **Alkey**, No. 14930, Book 12, Deeds of Mines, at Page 261.
Boss Mining Claim, location notice in Book 2, Transcribed Records of
 Pima County, Records of Mines, at Page 131.
Brother Jonathan, No. 9932, Book 8, Deeds of Mines, at page 530.
Central Mining Claim, location notice in Book 3, Transcribed Records of
 Pine County, Records of Mines, at Page 662.
Chance, No. 24443, Book 11, Deeds of Mines, at Page 550.
Cocopah Mining Claim, location notice in Book 3, Transcribed Records
 of Pine County, Records of Mines, at Page 547.
Contact, No. 12305, Book 9, Deeds of Mines, at Page 536.
Emerald, No. 9998, Book 8, Deeds of Mines, at Page 600.
Extacy, No. 742, Book 8, Deeds of Mines, at Page 87.
Grand Central, No. 5352, Book 5, Deeds of Mines, at Page 24.
Grand Dipper, No. 9997, Book 8, Deeds of Mines, at Page 606.
Hidden Treasure, No. 25510, Book 11, Deeds of Mines, at Page 557.
Last Chance No. 2, No. 21679, Book 11, Deeds of Mines, at Page 553.
Lowell Mining Claim, location notice in Book 7, Record of Mines, at
 Page 337.
Maine, No. 9933, Book 8, Deeds of Mines, at Page 510.
Mexican, No. 12306, Book 9, Deeds of Mines, at Page 541.
Moonlight, No. 14658, Book 11, Deeds of Mines, at Page 543.
Naumkeag, No. 5403, Book V, Deeds of Mines, at Page 17.
North Point Mining, location notice in Book 1, Transcribed Records of
 Pima County, Record of Mines, at Page 359.
Revenue, No. 12797, Book 11, Deeds of Mines, at Page 24.
Shorty, No. 7419, Book 8, Deeds of Mines, at Page 93.
Silver Thread, No. 16384, Book 11, Deeds of Mines, at Page 564.
Standard, No. 24325, Book 11, Deeds of Mines, at Page 547.
Tripple Ex, No. 9931, Book 8, Deeds of Mines, at Page 536.
 Portion of the Mexican Grant known as and called San Juan de los
 Boguilles Y. Nogolas, on the San Pedro River, which is built the
 Quartz Mill of the Grand Central Mining Company.
 Excepting and reserving only the tailings dump now under lease to the
 to which remains in the Grantor.

NOTE: Grantors appear to be strangers but may have obtained interest in
 deeds prior to patent.

No Reservation.

19. Quit Claim Mining Deed, Book 15, d/m, Page 306, dated 3/26/1903, recorded 3/26/1903.

Grantor: E. B. Gage (No marital status)

Grantee: The Tombstone Consolidated Mines Company, LTD, an Arizona corporation

Conveys: All interest together with all the dips, spurs and angles, and all the metals, ores, gold and silver...

Covers: Those certain Mining Claims in the Tombstone Mining District:
Alkey, No. 14930, Book 12, Deeds of Mines, at Page 261.
Boss Mining, location notice in Book 2, Transcribed Records of Pima County, Record of Mines, at Page 131.
Brother Jonathan, No. 9932, Book 8, Deeds of Mines, at Page 530.
Central Mining Claim, location notice in Book 6, Transcribed Records of Pima County, Record of Mines, at Page 662.
Chance, No. 24443, Book 11, Deeds of Mines, at Page 550.
Cocopah Mining Claim, location notice, Book 3, Transcribed Records of Pima County, Records of Mines, at Page 547.
Contact, No. 12305, Book 9, Deeds of Mines, at Page 536.
Emerald, No. 9998, Book 8, Deeds of Mines, at Page 600.
Extacy, No. 7420, Book 8, Deeds of Mines, at Page 87.
Grand Central, No. 5332, Book 5, Deeds of Mines, at Page 24.
Grand Dipper, No. 9997, Book 8, Deeds of Mines, at Page 606.
Hidden Treasure, No. 25510, Book 11, Deeds of Mines, at Page 557.
Last Chance No. 2, No. 21679, Book 11, Deeds of Mines, at Page 553.
Lowell Mining Claim, location notice in Book 7, Records of Mines, at Page 337.
Maine, No. 9933, Book 8, Deeds of Mines, at Page 510.
Mexican, No. 12306, Book 9, Deeds of Mines, at Page 541.
Moonlight, No. 14658, Book 11, Deeds of Mines, at Page 543.
Naumkeag, No. 5403, Book V, Deeds of Mines, at Page 17.
North Point Mining Claim, location notice in Book 1, Transcribed Records of Pima County, Records of Mines, at Page 359.
Revenue, No. 12797, Book 11, Deeds of Mines, at Page 24.
Shorty, No. 7419, Book 8, Deeds of Mines, at Page 93.
Silver Thread, No. 16384, Book 11, Deeds of Mines, at Page 564.
Standard, No. 24325, Book 11, Deeds of Mines, at Page 547.
Triple Ex, No. 9931, Book 8, Deeds of Mines, at Page 536.
That part or portion of the Mexican Grant of land known as and called San Juan de los Boquilles Y Nogales, situated upon the San Pedro River, upon which is built and situated the Quartz Mill of the Grand Central Mining Company.

No Reservation.

24. **Quit Claim Mining Deed, Book 27 d/m, Page 335, dated 7/7/1914, recorded 7/7/1914.**
- Grantor:** A. L. Grow, Acting Trustee in Bankruptcy of the Estate of the Tombstone Consolidated Mines Company, LTD, a corporation, Bankrupt
- Grantee:** Walter Douglas
- Conveys:** Those certain Mining Claims in the Tombstone Mining Districts: All interest together with all the dips, spurs and angles, and all the metals, ores, gold and silver...
- Covers:** Alkey, Patent No. 14930, Book 12, Deeds of Mines, Page 261.
Banner, Patent No. 36238, Book 15, Deeds of Mines, Page 386.
Boss, Patent No. 35876, Book 14, Deeds of Mines, page 594.
Blue Monday, Patent No. 6661, Book 15, Deeds of Mines, Page 458.
Brother Jonathan, Patent No. 9932, Book 8, Deeds of Mines, Page 530.
Chance, Patent No. 24443, Book 11, Deeds of Mines, Page 550.
C.O.D., Patent No. 20949, Book 15, Deeds of Mines, Page 108.
Content, Patent No. 17386, Book 15, Deeds of Mines, Page 297.
Contact, Patent No. 12305, Book 9, Deeds of Mines, Page 536.
Contention, Patent No. 38126, Book 3, Transcribed Deeds of Mines, Page 394.
Cocopah, Patent No. 6278, Book 6, Deeds of Mines, Page 440.
Contentment, Patent No. 17387, Book 15, Deeds of Mines, page 300.
Defence, Patent No. 5504, Book 14, Deeds of Mines, Page 289.
East Side, Patent No. 5244, Book 14, Deeds of Mines, Page 272.
East Side No. 2, Patent No. 9785, Book 14, Deeds of Mines, Page 278.
Emerald, Patent No. 9998, Book 8, Deeds of Mines, Page 600.
Empire, Patent No. 14371, Book 11, Deeds of Mines, Page 76.
Extacy, Patent No. 7420, Book 8, Deeds of Mines, Page 87.
First South Extension of the Toughnut Lode, Patent No. 5308, Book 5, Deeds of Mines, Page 1.
Flora Morrison, Patent No. 9105, Book 8, Deeds of Mines, Page 177.
Gilded Age, Patent No. 9107, Book 9, Deeds of Mines, Page 34.
Good Enough, Patent No. 5111, Book 14, Deeds of Mines, Page 311.
Grand Central, Patent No. 5352, Book 5, Deeds of Mines, Page 24.
Grand Dipper, Patent No. 9997, Book 8, Deeds of Mines, Page 606.
Hard Up, Patent No. 11695, Book 27, Deeds of Mines, Page 278.
Herald, Patent No. 6655, Book 15, Deeds of Mines, Page 261.
Hidden Treasure, Patent No. 25510, Book 11, Deeds of Mines, Page 556.
Last Chance No. 2, Patent No. 21679, Book 11, Deeds of Mines, Page 553.
Lowell, Patent No. 24831, Book 12, Deeds of Mines, Page 615.
Lucky Cuss, Patent No. 5503, Book 14, Deeds of Mines, Page 295.
Maine, Patent No. 9933, Book 8, Deeds of Mines, Page 540.
Mayflower, Patent No. 24832, Book 15, Deeds of Mines, Page 360.
Mexican, Patent No. 12306, Book 9, Deeds of Mines, Page 541.
Moonlight, Patent No. 14658, Book 11, Deeds of Mines, Page 543.
Naumkeag, Patent No. 5403, Book 12, Deeds of Mines, Page 17.
New Year, Patent No. 6311, Book 12, Deeds of Mines, Page 260.
North Point, Patent No. 27531, Book 12, Deeds of Mines, Page 568.
North Extension of Sulphuret, Lot No. 71, notice of location recorded in Book 1, Transcribed Records of Mines, Page 415.
Owl's Last Hoot, Patent No. 22371, Book 27, Deeds of Mines, Page 297.
Owl's Nest, Patent No. 5502, Book 14, Deeds of Mines, Page 319.
Poor X, Patent No. 5095, Book 4, Deeds of Mines, Page 3.
Prompter, Patent No. 10499, Book 27, Deeds of Mines, Page 273.
Revenue, Patent No. 12797, Book 11, Deeds of Mines, Page 24.
San Pedro, Patent No. 6085, Book 27, Deeds of Mines, Page 290.
Shorty, Patent No. 7419, Book 8, Deeds of Mines, Page 93.
Silver Belt, Patent No. 36578, Book 15, Deeds of Mines, Page 382.
Silver Plume, Patent No. 6765, Book 9, Deeds of Mines, Page 497.
Silver Thread, Patent No. 16384, Book 11, Deeds of Mines, Page 564.
South Extension of Sulphuret described in Deed recorded in Book 15, Deeds of Mines, Page 94.
South Extension of Grand Central, Patent No. 7279, Book 7, Deeds of Mines, Page 100.
Standard, Patent No. 24325, Book 11, Deeds of Mines, Page 547.
Sulphuret, Patent No. 5131, Book 5, Deeds of Mines, Page 8.
Survey, Patent No. 5245, Book 14, Deeds of Mines, Page 304.
Survey, Patent No. 7544, Book 7, Deeds of Mines, Page 334.
Sydney, Patent No. 10049, Book 27, Deeds of Mines, Page 293.
Telephone, Patent No. 21569, Book 15, Deeds of Mines, Page 103.
Toughnut, Patent No. 4355, Book 14, Deeds of Mines, Page 263.
Tranquillity, Patent No. 5023, Book 3, Deeds of Mines, Page 565.
Tribute, Patent No. 5246, Book 14, Deeds of Mines, Page 325.

Triple EX, Patent No. 9931, Book 8, Deeds of Mines, Page 536.
Verde, Patent No. 18262, Book 12, Deeds of Mines, Page 265.
Vizina, Patent No. 5156, Book 27, Deeds of Mines, Page 299.
Way Up, Patent No. 5766, Book 5, Deeds of Mines, Page 396.
Wedge, Patent No. 10991, Book 14, Deeds of Mines, Page 258.
West Side, Patent No. 5249, Book 14, Deeds of Mines, Page 283.

One and fifteen-hundredths (1-15/100) acres of "ALTA" patented mine, Patent No. 7982, Book 7, Deeds of Mines, Page 405, fully described in Book 1, Miscellaneous Records, Page 475.

The Northwest portion of "SULPHURET" patented mine, in Book 11, Deeds of Mines, Page 40.

The Southwest portion of "TRANQUILLITY" patented mine, Book 11, Deeds of Mines, Page 40.

The aforesaid "EMPIRE" patented mine, being transferred subject to an unexpired lease of part of the surface ground thereof held by A. L. Grow, which lease by its terms expires June 1st, 1915.

Those certain unpatented lode mining claims situated in said district, county and state, particularly described as follows:

Apache Chief, Location Notice in Book 19, Records of Mines, Page 366.
Aunt Sally, Location Notice in Book 1, Records of Mines, Page 523, in Book 7, Transcribed Records of Mines, Page 47.
Big Comit, Location Notice in Book 5, Records of Mines, Page 472.
Bon Ton (also known as Addie"), Location Notice in Book 2, Records of Mines, Page 384, Amended Location Notice in Book 1, Transcribed Records of Mines, Page 209.
Buckskin, Location Notice in Book 29, Records of Mines, Page 179.
Buffalo, Location Notice in Book 32, Records of Mines, Page 254.
Cornell, Location Notice in Book 22, Records of Mines, Page 471.
Emerald South, Location Notice in Book 7, Records of Mines, Page 589.
Erie, Location Notice in Book 18, Records of Mines, Page 542.
Escondido, Location Notice in Book 9, Records of Mines, Page 205.
Florodora, Location Notice recorded in Book 15, Records of Mines, Page 562.
Fortuna, Location Notice recorded in Book 15, Records of Mines, Page 376.
General Grant, Location Notice recorded in Book 19, Records of Mines, Page 407.
Hawk Eye, Location Notice, Book 3, Transcribed Records of Mines, Page 437, and Amended Location Notice in Book 14, Records of Mines, Page 52.
Hawk Eye Little Wonder, Location Notice in Book 14, Records of Mines, Page 52.
Head Centre, Location Notice Book 1, Transcribed Records of Mines, Page 249, and Supplemental Location Notice Book 1, Transcribed Miscellaneous Records, Page 87.
Horn Silver, Location Notice recorded in Book 9, Records of Mines, Page 426.
Houghton, Location Notice in Book 22, Records of Mines, Page 470.
Illinois, Location Notice in Book 19, Records of Mines, Page 6.
Little Comet, Location Notice in Book 8, Records of Mines, Page 236.
Little Wonder, Location Notice in Book 3, Transcribed Records of Mines, Page 436, and Amended Location Notice Book 14, Records of Mines, Page 52.
McCann, Location Notice in Book 3, Transcribed Records of Mines, Page 763.
Michigan, Location Notice in Book 22, Records of Mines, Page 472.
Miners Dream, Location Notice in Book 11, Records of Mines, Page 237.
Narrow Gauge, Location Notice in Book 12, Records of Mines, Page 137.
Ninety Eight, Location Notice in Book 14, Records of Mines, Page 506.
Ninety Nine, Location Notice in Book 15, Records of Mines, Page 65.
Oregon, Location Notice in Book 14, Records of Mines, Page 753, and Amended Location Notice in Book 15, Records of Mines, Page 335.
Protection, Location Notice in Book 14, Records of Mines, Page 528.
San Rafael, Location Notice in Book 3, Transcribed Records of Mines, Page 252.
Silver Brick, Location Notice in Book 11, Records of Mines, Page 390.
Silver Chief, Location Notice in Book 14, Records of Mines, Page 590.
Southern Belle, Mineral Survey No. 815, Lot No. 109, Location Notice in Book 1, Transcribed Records of Mines, Page 275.
Yellow Jacket, Location Notice in Book 1, Transcribed Records of Mines, Page 248, Supplemental Location Notice in Book 1, Transcribed Miscellaneous Records, Page 86.

Together with all dips, spurs and angles, and also all the metals, ores, gold and silver bearing quartz, rock and earth therein, and all the rights, privileges and franchises thereto.

Those certain lots in the city of Tombstone, County of Cochise, State of Arizona.

Lots 15, 17, 19, 20, 21, 22, and 40 feet S.E. end of 23, Block 5.

Lots part of 1 to 10 inclusive, Block 5 1/2.

Lots 5, 6, 13 to 24, inclusive, Block 6.

Lots 1, 5, 6, 11 to 21 inclusive, Block 7.

Lots 1 to 24 inclusive, Block 8.

Lots 1 to 24 inclusive, Block 9.

Lots 1 to 5 inclusive, 8 to 24 inclusive, Block 10.

Lots 6 to 24, inclusive, Block 11.

Lots 9 to 10, Block 18.

Lots 17 and 18, Block 21.

Lots part of 15 and 16 to 22, inclusive, Block 23.

Lots 2 to 10 inclusive, 14 to 23 inclusive, Block 24.

Lots 1 to 4 inclusive, 8, part of 9 to 11, all of 12 to 24 inclusive, Block 25.

Lots 3, 4 part 11, all of 12 and 20, Block 37.

Lots 1, 2, 5 to 20 inclusive, Block 30.

Lots 1 to 8 inclusive, part of 9, 11, 12; all of 23 and 24, Block 39.

Lots 17 and 18, Block 48.

Lots 22, 23 and 24, Block 49.

Lots 5 to 9 inclusive, 13 to 18 inclusive, Block 50.

Lots 15 and 16; 5 to 14 inclusive, 19 and 20, Block 51.

Lots part 1, 3 and 4; all 5, 6, 12, 13 and 14, Block 64.

Lots 4 to 24 inclusive, Block 65.

Lots 1 to 10 inclusive, Block S.

Lots 1, 4 to 22 inclusive, Block D.

Lots 1 to 6 inclusive, Block E.

Lots 1 to 4 inclusive, Block F.

Lots 1 to 10 inclusive, Block G.

Lots 14 and 15, Block O.

Lots part of 3, 4, 5, and 6; all 9 and 10; part 11 and 12; all 13 and 14, Block P.

Lots 1 to 6, 16 to 24, inclusive, Block R.

Lots 1 to 10 inclusive, Block T.

Also that certain lot, piece or parcel of land described in Book 15, Deeds of Mines, Page 306.

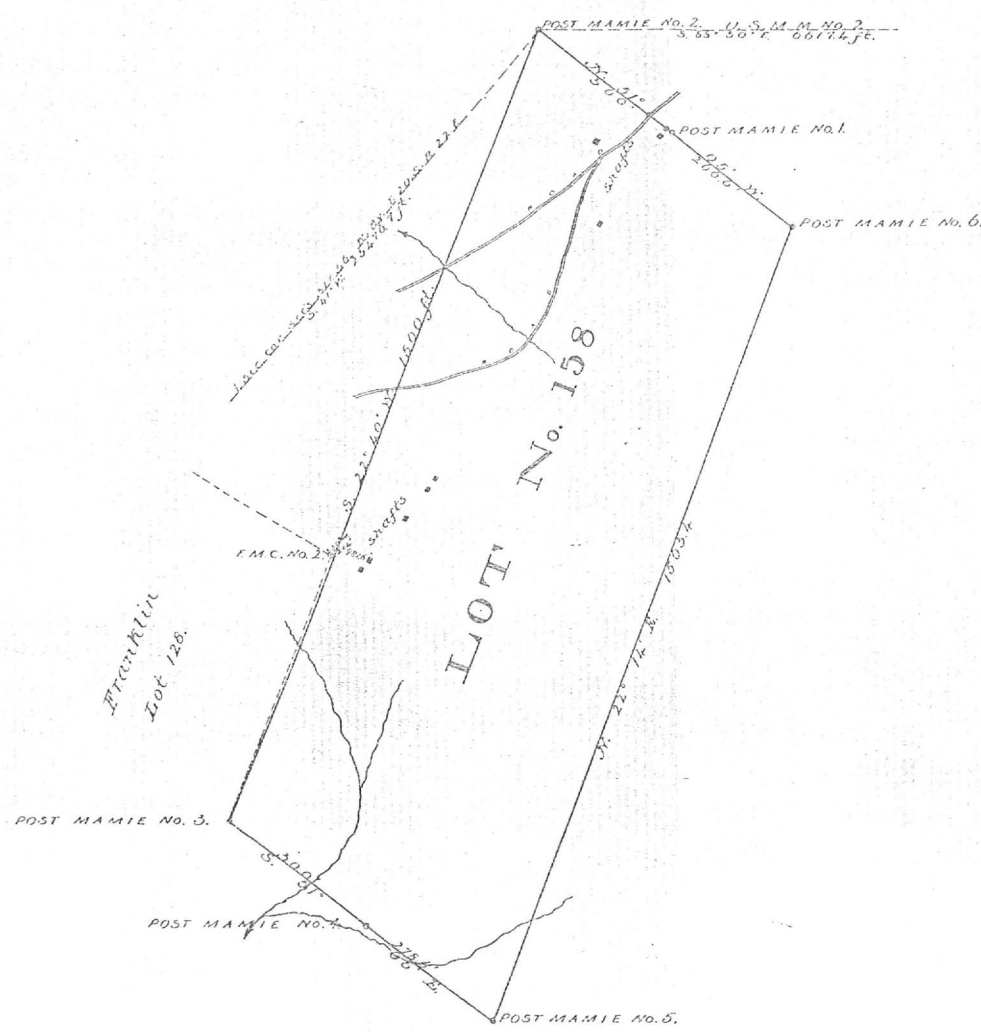
That portion of the Mexican grant of land known as San Juan de Las Boquillas y Nogalos on the San Pedro River in said County and Territory upon which is built and situated the quartz mill of the Grand Central Mining Company with a frontage of 40 rods on said river on either side, northerly and southerly of said quartz mill, and running easterly from in a river to the eastern boundary of said grant, that is 80 rods frontage on said river, and running with the same width easterly to the eastern boundary line of said grant, with the said quartz mill in its entire eastern and western line.

Together with all improvement, Tenements, hereditaments, and appurtenances...All mining and milling equipment, boilers, engines...

No Reservation.

Page 323

MANIE
M.S. 4 618



SURVEY NO. 618-15.

PLAT

OF THE

Mamie

MINING CLAIM,

Tombstone Mining District,

Cachise County,

ARIZONA.

Claimed by Mamie & Treasure Hill

G. S. Mining Co.

Surveyed by C. S. Batterman U. S. D. S.

Feb. 25 - Mar. 6 1884

Containing an Area of 18.95 Acres.

Scale 200 feet to the inch.

Variation 11° 47' East.

The original Field Notes of the Survey of the

Mamie

Mining Claim from which this plat has been made, have been examined and approved and are on file in this office; and I hereby certify that they furnish such an accurate description of said Mining Claim as will, if incorporated into a patent, serve fully to identify the premises; and that such reference is made therein to natural objects and permanent monuments, as will perpetuate and fix the locus thereof.

I further certify that the value of the labor and improvements placed thereon by the applicant or its grantor is not less than Five Hundred Dollars, and that said improvements consist of

A shaft 4 x 6 ft, 250 ft deep,

etc, etc, etc.

as appears by the report of the Deputy Surveyor and the testimony of two disinterested witnesses.

And I further certify that this is a correct Plat of said Mining Claim, made in conformity with said original Field Notes of the survey thereof.

Respect Johnson
U. S. Surveyor General for Arizona.

U. S. Surveyor General's Office,
Tucson, Arizona,

March 28 - 1884

BOOK 135 DEEDS OF REAL ESTATE

Deed

NO.
629

Know All Men by These Presents:

THAT, WHEREAS, the Board of Supervisors of Cochise County, State of Arizona, heretofore, has prepared a list of the real-estate held by the State of Arizona by tax-deed, within Cochise County, and has advertised the same for sale at private sale at its office by publication and posting as is required by law, and,

WHEREAS, that certain real-estate described as

NE-SW- (less 8 acres) of Section 3, Township 20-, Range 22-, 32 acres;
All unsold portion in Poor X Mine, Tombstone Mining District;
Part of Alta, 8.5 acres; Accident, 8.39 acres; New Year's Gift, 16.38
acres; Perseverance, 13.9 acres; Carbonate, 20.66 acres; all patented
mines in Tombstone Mining District;
Maine, Triple X, Brother Jonathan, Lowell and Alkey, patented mines
in Tombstone Mining District, containing 88 acres;

is so held by the State by tax deed, and

WHEREAS, ERNEST B. ESCAPULE
has tendered for such property the sum of One Hundred Ninety-nine and 19/100 Dollars, (\$199.19)
lawful money of the United States of America, being the highest bid for cash and acceptable to the Board;

NOW THEREFORE, the Board of Supervisors of Cochise County, Arizona, in consideration of the premises and the said sum of One Hundred Ninety-nine and 19/100 Dollars, (\$199.19) lawful money of the United States of America, to it in hand paid by the said

ERNEST B. ESCAPULE, the receipt whereof is hereby acknowledged, has bargained, sold, released, and forever quit-claimed unto the said ERNEST B. ESCAPULE, his heirs, successors and assigns, the title of the State of Arizona in and to the real estate hereinbefore described, acquired by tax-deed as aforesaid, it being understood that such real estate is sold subject to the lien of the State for taxes other than those for which it was sold to the State.

Together with all rights and appurtenances belonging to the same, or in any wise incident or appertaining thereto.

TO HAVE AND TO HOLD said premises unto the said ERNEST B. ESCAPULE, his heirs, successors and assigns forever.

IN WITNESS WHEREOF, the chairman and clerk of said Board of Supervisors have hereunto set their hands and affixed the seal of said Board, in accordance with law and the direction of the Board this 2d day of January, 1945.

P. P. PAGE

Chairman of the Board of Supervisors,
Cochise County, Arizona.

(BOARD OF SUPERVISORS SEAL)

W. E. CLARK

Clerk of the Board of Supervisors,
Cochise County, Arizona.

STATE OF ARIZONA }
COUNTY OF COCHISE }

On this 2d day of January, 1945, before me, George R. Henshaw, the undersigned officer, personally appeared, W. E. Clark, Clerk of the Board of Supervisors of Cochise County, Arizona, known to me to be the persons described in the foregoing instrument, and acknowledged that they executed the same in the capacity therein stated and for the purposes therein contained. IN WITNESS WHEREOF I hereunto set my hand and official seal.

(SEAL) My commission expires April 6, 1947

GEORGE R. HENSHAW Notary Public

Filed and recorded at request of E. B. Escapule, Tombstone, Ariz

JAN 30, 1945, at 11:20 A. M.

OKT 310 P- 610

STATE OF ARIZONA,) ss.
COUNTY OF COCHISE)

Who is my hand and Official Seal
D. W. HUGH, JRY County Recorder
Deputy

Indexed	Noted At	Noted
	Compared	

I HEREBY CERTIFY that the within instrument was filed and recorded at request of:

Fee \$ 1.25 Ernest B. Escapule
I. R. S. Date SEP 26 1962-11 20AM
Total \$ 510 13433
Docket Page No.

- D E E D -

WE, ERNEST B. ESCAPULE and MILDRED ESCAPULE, husband and wife, in consideration of the love and affection which we do bear CHARLES J. ESCAPULE and LOUIS W. ESCAPULE, do hereby give, grant and convey to said Charles B. Escapule and Louis W. Escapule the following described mining claims, situate in the Tombstone Mining District, Cochise County Arizona, patent of which is duly recorded in the Cochise County Records Office, to which reference is hereby made, and which is incorporated herein and made a part hereof as if restated herein.

Said patents being duly recorded of said patented mining claims as follows:

1. Accident Lode, recorded Docket 306, page 588-591.
2. Silver Cable Lode, recorded Docket 306, page 598-602
3. Pt. of Alta, DRE 7, page 405
4. Carbonate, DRE 30, page 89
5. Perseverance, DRE 139
6. Baker Lode, DRE 12, page 38
7. Commodore, DRE 207
8. Leopold, DRE 194
9. May Day 7, page 694
10. Michigan Central, DRE 29, page 335

MAIN GROUP

Main, DRE 8, page 540
Brother Jonathan, DRE 8, page 530
Triple X, DRE 8, page 536
Lowell, DRE 12, page 615

ALKEY GROUP

Alkey, DRE 12, page 261

Pierce Mining District, Cochise County Arizona

Hussar, DRE 28, page 296

Ernest B. Escapule
ERNEST B. ESCAPULE


Mildred Escapule
MILDRED ESCAPULE

STATE OF ARIZONA (ss.
COUNTY OF COCHISE)

The foregoing instrument acknowledged before me this 6th day of Sept. 1962, by Ernest B. Escapule and Mildred Escapule husband and wife, for the purpose therein expressed.

My Comm. Expires:
2/6/66

Notary Public



Notary Public

STATE OF ARIZONA
COUNTY OF COCHISE

Where my said and Official Seal
JAMES S. WOOD, Notary Public

Fee \$ 2.00

Doc't 563 Date SEP 26 1962 Page 181-18755

DKT 563 p. 610 p. 181

STATE OF ARIZONA
COUNTY OF COCHISE

I HEREBY CERTIFY that the within instrument was filed and recorded at request of Ernest B. Escapule

Fee \$ 1.75 Doc't 563 Date SEP 26 1962 11 20 AM

Total \$ 1.75 Page 13433

Doc't 510 Page 13433

DEED
Corrective

NO FEE NECESSARY
EXEMPT UNDER ARS. 21-1014

WE, ERNEST B. ESCAPULE and MILDRED ESCAPULE, husband and wife, in consideration of the love and affection which we do bear CHARLES B. ESCAPULE and LOUIS W. ESCAPULE, do hereby give, grant and convey to said Charles B. Escapule and Louis W. Escapule the following described mining claim, situate in the Tombstone Mining District, Cochise County, Arizona, patent of which is duly recorded in the Cochise County Records Office, to which reference is hereby made, and which is incorporated herein and made a part hereof as if restated herein.

Said patents being duly recorded of said patented mining claims as follows:

1. Accident Lode, recorded Docket 306, page 588-591.
2. Silver Cable Lode, recorded Docket 306, page 598-602
3. Pt. of Alta, DRE 7, page 405
4. Carbonate, DRE 12, page 38
5. Perseverance, DRE 12, page 38
6. Baker Lode, DRE 12, page 38
7. Commodore, DRE 207
8. Leopold, DRE 194
9. May, DRE 7, page 694
10. Michigan Central, DRE 29, page 335

MAIN GROUP
Main, DRE 8, page 540
Brother Jonathan, DRE 8, page 530
Triple X, DRE 8, page 536
Lowell, DRE 12, page 615

ALKEY GROUP
Alkey, DRE 12, page 261

Pierce Mining District, Cochise County Arizona
Russer, DRE 28, page 296

Ernest B. Escapule
ERNEST B. ESCAPULE

Mildred Escapule
MILDRED ESCAPULE

STATE OF ARIZONA
COUNTY OF COCHISE

This foregoing instrument acknowledged before me this 6th day of September, 1962, by Ernest B. Escapule and Mildred Escapule, husband and wife, for the purposes therein expressed.

Notary Public

MAHMOUD
N.S. # 812

SURVEY No. 812

PLAT

OF THE

Mammoth

MINING CLAIM,

Tombstone Mining District,

Cochise County,

ARIZONA.

Claimed by Watersvale Mining Co.

Located 24th March 1887

Surveyed by H. G. Howe U. S. D. S.

April 22nd 1887

Containing an Area of 12.80 Acres.

Scale 200 feet to the inch.

Variation 11° 43' East.

The original Field Notes of the Survey of the

Mammoth Mining Claim, from which this plat has been made, have been examined and approved and are on file in this office; and I hereby certify that they furnish such an accurate description of said Mining Claim as will, if incorporated into a patent, serve fully to identify the premises; and that such reference is made therein to natural objects and permanent monuments, as will perpetuate and fix the locus thereof.

I further certify that the value of the labor and improvements placed thereon by the applicant or their grantor is not less than Five Hundred Dollars, and that said improvements consist of

a shaft 200 feet deep

with drifts, levels,

cross cuts, etc etc

as appears by the report of the Deputy Surveyor and the testimony of two disinterested witnesses.

And I further certify that this is a correct Plat of said Mining Claim, made in conformity with said original Field Notes of the survey thereof.

John Vasei

U. S. Surveyor-General for Arizona.

U. S. Surveyor General's Office,
Tucson, Arizona,

June 7th 1887

Bunker Hill M.C. Lot No 195

Widow West M.C. Lot No 180

Snake M.C. Lot No 196

LOT No 197

Quo M.C.

Black Eagle M.C.

Patent Date 11-19-88
Patent No. 16826
Serial No.

02 609 12 002 1 10 12 88 04 29 89
CO BK HP PAR S C RUN DATE FILE DATE

NAHEAN 2 ADDRESSES
1 TOMBSTONE DEVELOPMENT CO
2 BOX 1443
3 GRAND ISLAND NE 68801

PROPERTY STATUS INQUIRY
FOR: MAJ
L A N D
USAGE CLASS 3604
ASSHT RATIOS 16
Z OF FCV 100 AV 13.865
CUR FCV ASSESSOR
SECTION TOWNSHIP RANGE
PARCEL SIZE 5.34 ACRES
VALUATION PER ACRE
BASE

FOR THE COUNTY
CPI COCHISE
P R O V E E N T S
8604
USAGE CLASS
ASSHT RATIOS
Z OF FCV
CUR FCV
MARKET
COST/HKT
ASSESSOR
CO BOARD
ST BOARD
CUR FCV

AREA CODE
EXEMPT STATUS
LEV EXEMPT
ASSHT RATIOS
TOTAL FCV
CUR FCV

MARKET
COST/HKT
ASSESSOR
CO BOARD
ST BOARD
CUR FCV

MARKET
COST/HKT
ASSESSOR
CO BOARD
ST BOARD
CUR FCV

MARKET
COST/HKT
ASSESSOR
CO BOARD
ST BOARD
CUR FCV

MARKET
COST/HKT
ASSESSOR
CO BOARD
ST BOARD
CUR FCV

MARKET
COST/HKT
ASSESSOR
CO BOARD
ST BOARD
CUR FCV

MARKET
COST/HKT
ASSESSOR
CO BOARD
ST BOARD
CUR FCV

MARKET
COST/HKT
ASSESSOR
CO BOARD
ST BOARD
CUR FCV

MARKET
COST/HKT
ASSESSOR
CO BOARD
ST BOARD
CUR FCV

MAY
M.S. # 317

SURVEY NO. 317.

PLAT

OF THE
May

MINING CLAIM

Tombstone Mining District

Cachise County

ARIZONA

Claimed by *the Arizona May*

Mining Co.

Surveyed by *H. G. Hove* U. S. D. S.

Dec. 22. 23. 1887

Containing an Area of *19.43* Acres

Scale 200 feet to the Inch.

Variation *11° 25'* East.

The original Field Notes of the Survey of the

May

which this plat has been made, have been examined and approved and are on file in this office; and I hereby certify that they furnish such an accurate description of said Mining Claim as will, if incorporated into a patent, serve fully to identify the premises; and that such reference is made therein to natural objects and permanent monuments, as will perpetuate and fix the locus thereof.

I further certify that the value of the labor and improvements placed thereon by the applicants on *Dec. 22. 23. 1887* is not less than Five Hundred Dollars and that said improvements consist of

a Shaft 4 x 6 x 10 ft

" " 4 x 6 x 100 "

" " 4 x 5 x 5 "

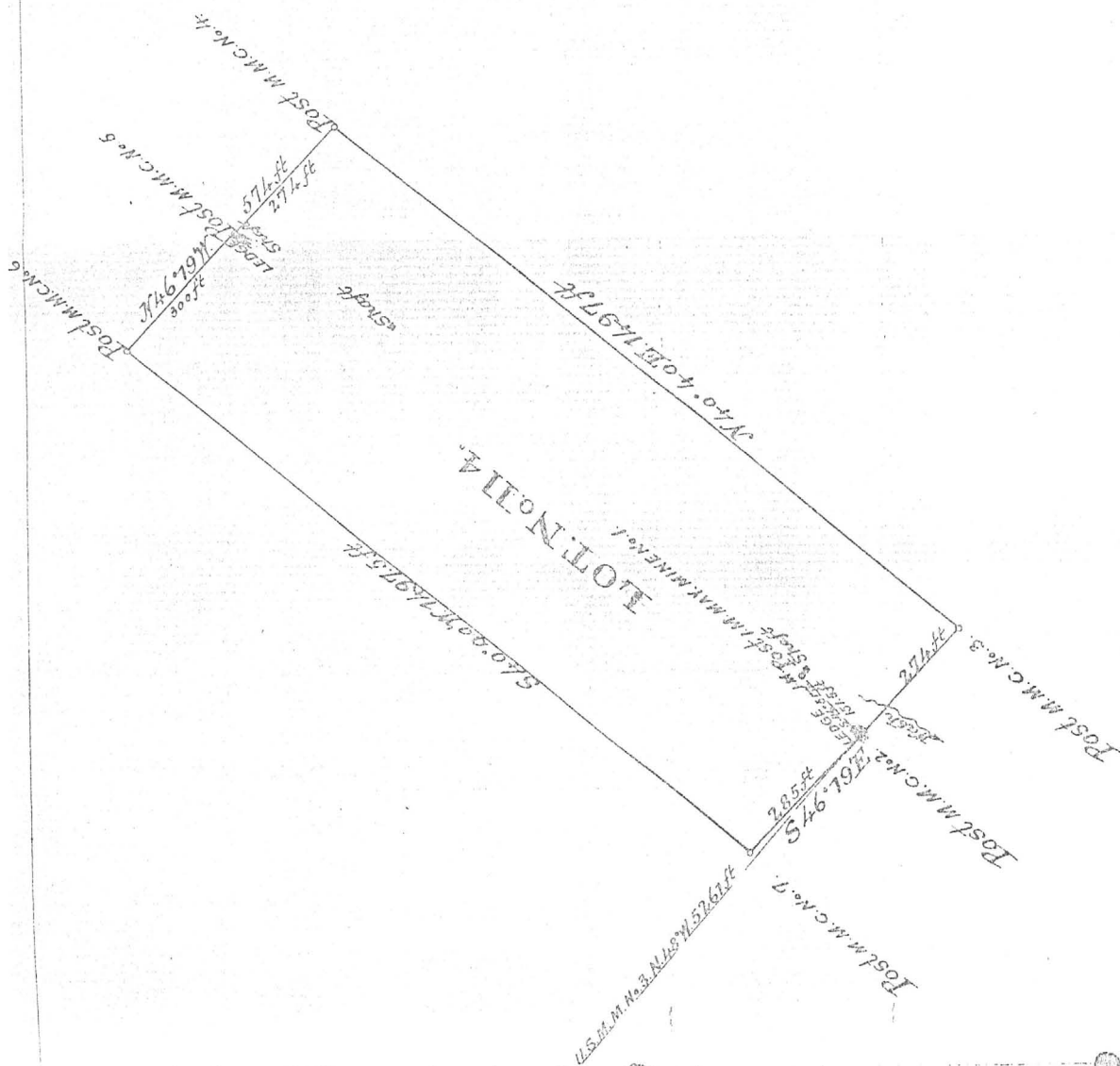
as appears by the report of the Deputy Surveyor and the testimony of two disinterested witnesses.

And I further certify that this is a correct Plat of said Mining Claim, made in conformity with said original field notes of the survey thereof.

John Mason
U. S. Surveyor General for Arizona.

U. S. Surveyor General's Office,
Tucson, Arizona.

February 3. 1882.



OUT 310 P4-610

STATE OF ARIZONA, ss.
COUNTY OF COCHISE
W. W. NEW, County Recorder
Deputy
I HEREBY CERTIFY that the within instrument was filed and recorded at request of:
Fee \$ 1.25
L. R. S.
Total \$ 310
Docket 610
Date SEP. 26 1962-11 20AM
Page 610 No. 13433

- R. E. E. D.

WE, ERNEST B. ESCAPULE and MILDRED ESCAPULE, husband and wife, in consideration of the love and affection which we do bear CHARLES B. ESCAPULE and LOUIS W. ESCAPULE, do hereby give, grant and convey to said Charles B. Escapule and Louis W. Escapule the following described mining claims, situate in the Tombstone Mining District, Cochise County Arizona, patent of which is duly recorded in the Cochise County Records Office, to which reference is hereby made, and which is incorporated herein and made a part hereof as if restated herein.

Said patents being duly recorded of said patented mining claims as follows:

1. Accident Lode, recorded Docket 306, page 588-591.
2. Silver Gable Lode, recorded Docket 306, page 598-602
3. Pt. of Alta, DRE 7, page 405
4. Carbonate, DRE 30, page 89
5. Perseverance, DRE 139
6. Baker Lode, DRE 12, page 38
7. Commodore, DRE 207
8. Leopold, DRE 194
9. Maz, DRE 7, page 694
10. Michigan Central, DRE 29, page 335

MAIN GROUP

Main, DRE 8, page 540
Brother Jonathan, DRE 8, page 530
Triple X, DRE 8, page 536
Lowell, DRE 12, page 615

ALKEY GROUP

Alkey, DRE 12, page 261

Pierce Mining District, Cochise County Arizona

Hussar, DRE 28, page 296


Ernest B. Escapule
ERNEST B. ESCAPULE
Mildred Escapule
MILDRED ESCAPULE

STATE OF ARIZONA (ss.
COUNTY OF COCHISE)

The foregoing instrument acknowledged before me this 6th day of Sept. 1962, by Ernest B. Escapule and Mildred Escapule husband and wife, for the purpose therein expressed.

John Smith
NOTARY PUBLIC

MY COM. EXPIRES:
2/6/66



Notary Public
I hereby certify that the within instrument was filed and recorded at request of Ernest B. Escapule
Fee \$ 2.00
Docket DKT 563 Date SEP 26 1962
Page 181 18755

DKT 563 p. 600 p. 181
STATE OF ARIZONA, COUNTY OF COCHISE
I HEREBY CERTIFY that the within instrument was filed and recorded at request of Ernest B. Escapule
Fee \$ 1.75 Date SEP 26 1962 11 20 AM
Total \$ 1.75 Docket 510 Page 13433
Indorsement Photostat Blotter
Certified Corrected

DEED
Corrective
NO FEE NECESSARY
EXEMPT UNDER ARS 41-1014

WE, ERNEST B. ESCAPULE and MILDRED ESCAPULE, husband and wife, in consideration of the love and affection which we do bear CHARLES B. ESCAPULE and LOUIS W. ESCAPULE, do hereby give, grant and convey to said Charles B. Escapule and Louis W. Escapule the following described mining claims, situate in the Tombstone Mining District, Cochise County, Arizona, patent of which is duly recorded in the Cochise County Recorder's Office, to which reference is hereby made, and which is incorporated hereto and made a part hereof as if rescribed herein.

Said patents being duly recorded of said patented mining claims as follows:

1. Accident Lode, recorded Docket 306, page 588-591.
2. Silver Cable Lode, recorded Docket 306, page 598-602
3. Pt. of Alta, DRE 7, page 405
4. Carbonate, DRE 20, page 39
5. Perseverance, DRE 139
6. Baker Lode, DRE 12, page 38
7. Commodore, DRE 207
8. Leopold, DRE 194
9. May, DRE 7, page 694
10. Michigan Central, DRE 29, page 335

MAIN GROUP
Main, DRE 8, page 540
Brother Jonathan, DRE 8, page 530
Triple X, DRE 8, page 536
Lowell, DRE 12, page 615

ALKEY GROUP
Alkey, DRE 12, page 261

Pierce Mining District, Cochise County Arizona
Russar, DRE 28, page 296

Ernest B. Escapule
ERNEST B. ESCAPULE
Mildred Escapule
MILDRED ESCAPULE

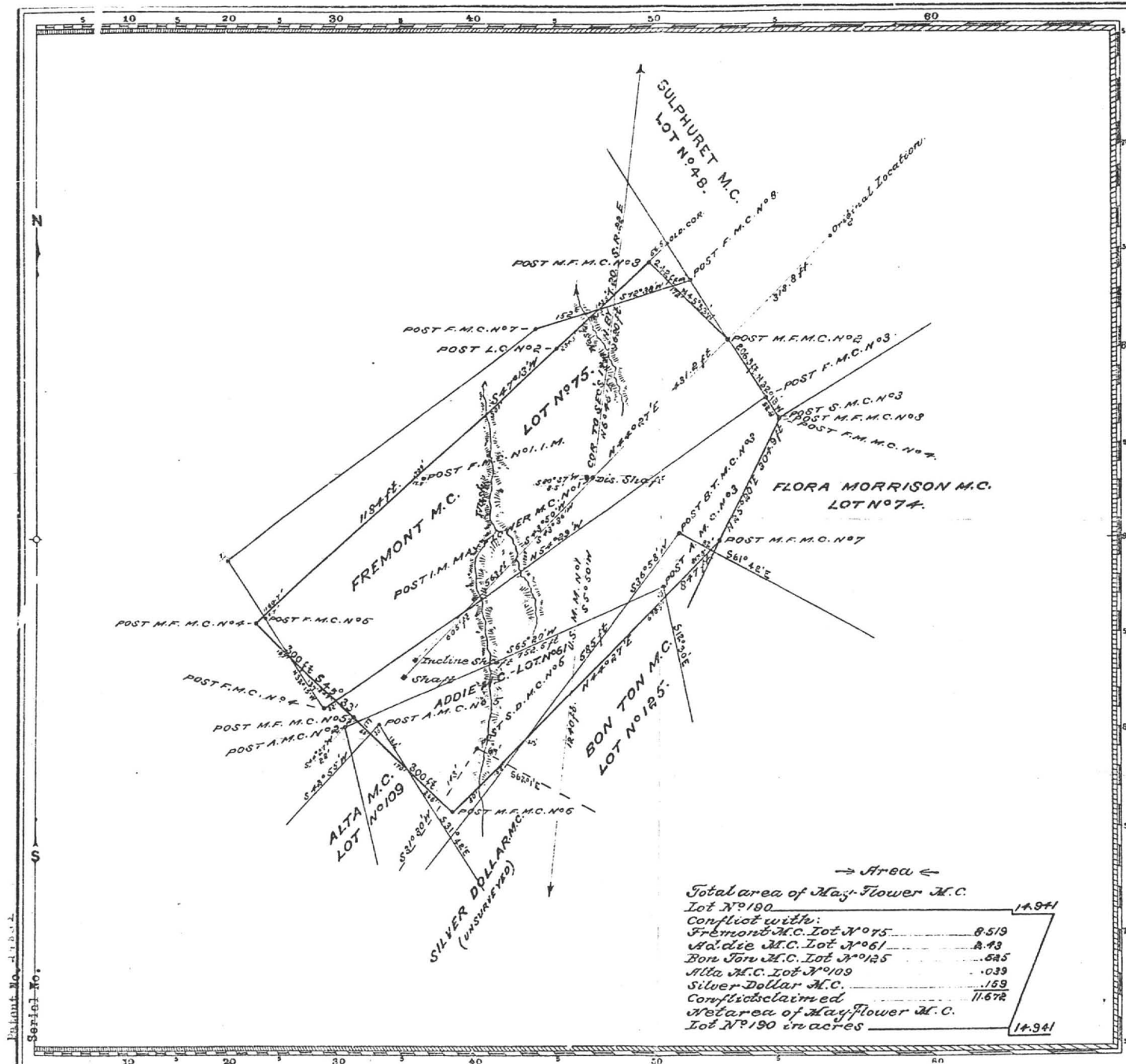
STATE OF ARIZONA, COUNTY OF COCHISE
The foregoing instrument acknowledged before me this 6th day of September, 1962, by Ernest B. Escapule and Mildred Escapule husband and wife, for the purposes therein expressed.

John F. Smith
NOTARY PUBLIC

MAYFLOWER
M.S. 1012-AM

CITY OR ADDITION - SEC. LAND DESCRIPTION							SEC. OR LOT	TWP. OR BLK	RANGE	609-12-1	ACRES	609-12-2
MAY FLOWER							198	TOMBSTONE	11-20-22	2.394C	14.940	12.45AC
YEAR	RECORD OWNER							SOURCE	ADDRESS			
52	Tombstone Development Co.							7/22/35				

Year	50	51	52	53	54	55	56	57	(58)	59	60	61	62	63	64	65	No.	104-25-511	
CITY OR ADDITION - SEC. LAND DESCRIPTION									SEC. OR LOT	TWP. OR BLK	RANGE	ACRES							
MICHIGAN									# 3228	13-20-22 TOMBSTONE	with 5 others	609-12-2 108.771 ✓							
YEAR	RECORD OWNER										SOURCE	ADDRESS							
52	Tombstone Development Co.										7/22/35								



→ Area ←

Total area of May Flower M.C.		14.941
Lot No. 190		
Conflict with:		
Fremont M.C. Lot No. 75	8.519	
Addie M.C. Lot No. 61	4.43	
Bon Ton M.C. Lot No. 125	6.85	
Alta M.C. Lot No. 109	0.39	
Silver Dollar M.C.	1.59	
Conflicts claimed	11.672	
Net area of May Flower M.C.		14.941
Lot No. 190 in acres		14.941

Claim Located May 6 1878
 Supplemental Location July 27 1881
 Mineral Survey No. 1012 Amended

Lot No. 190
 Gila Land District.

PLAT

OF THE CLAIM OF

S.M. WHITSIDE, J.F. BANGHER & F.L. AUSTIN

KNOWN AS THE

→ May Flower ←

IN Tombstone MINING DISTRICT,

Cochise COUNTY, Arizona

Containing an Area of 14.941 Acres.

Scale of 200 Feet to the inch.

Variation 11° 43' E.

ATTENDED September 19 1891 BY

H.G. Howe,

U.S. Deputy Mineral Surveyor.

The Original Field Notes of the Survey of the Mining Claim of
 S.M. WHITSIDE, J.F. BANGHER & F.L. AUSTIN
 known as the

→ May Flower ←

from which this plat has been made under my direction, have been examined and approved, and are on file in this office, and I hereby certify that they furnish such an accurate description of said Mining Claim as will, if incorporated into a patent, serve fully to identify the premises, and that such reference is made therein to natural objects or permanent monuments as will perpetuate and fix the locus thereof.

I further certify that Five Hundred Dollars worth of labor has been expended or improvements made upon said Mining Claim by claimants or their grantors, and that

said improvements consist of 3 shafts as appears by the affidavit of the Deputy Surveyor that said amended survey has been made in accordance with instructions from the Hon. Commissioner of the Gen'l Land Office, contained in letter of the 23rd April 1892.

that the location of said improvements is correctly shown upon this plat, and that no portion of said labor or improvements has been included in the estimate of expenditures upon any other claim.

And I further certify that this is a correct plat of said Mining Claim made in conformity with said original field notes of the survey thereof, and the same is hereby approved.

U.S. Surveyor General's Office *Raphael Johnston*
 Tucson, Arizona U.S. Survey General for

July 23, 1892 Arizona