

02 609 12 010 A 3
CO BK HP PAR S C

01 21 88
RUN DATE

03 15 93
FILE DATE

PROPERTY STATUS INQUIRY
FOR: MHC

FOR THE COUNTY
OF: COCHISE

02 609 12 010 A
CO BK HP PAR S

----- NAME AND ADDRESS -----
1 EMINOWICZ STEFAN M
5 3401 N 81ST ST
6 SCOTTSDALE AZ 85251

----- LAND -----
USAGE CLASS 0002
ASST RATIOS 16
% OF FCV 100
CUR FCV 2,200 AV 352
SOURCE ASSESSOR
SITUS
SECTION 0011 TOWNSHIP 020 RANGE 022
PARCEL SIZE 1.00 ACRES
VALUATION
BASE 34.67 PER ACRE

----- IMPROVEMENTS -----
USAGE CLASS 0000
ASST RATIOS
% OF FCV
FCV'S:
COST
MARKET
COST/HKT
ASSESSOR
CO BOARD
ST BOARD
CUR FCV: AV:

ADDR CODE
MARKET AREA 1
PSC A1
AVG LAND FCV
SUB AREA 3

---SALES AND TRANSFER---
DOCKET
INSTR TYPE
DATE OF SALE
SALE PRICE

----- TAX DATA -----
AREA CODE 0140
EXEMPT STATUS
FCV EXEMPT
LPV EXEMPT
ASST RATIOS: LPV LAND IBER COMB
16.0 16.0 16.0
TOTAL FCV: 2,200 NET AV: 352
CUR LPV: 1,686 NET AV: 270

--- PERSONAL PROPERTY ---
CLASS ITEMS FCV RATIO ASSESSED
TOTAL:

----- SPECIAL DISTRICT -----
CODE UNITS CODE UNITS

----- MARKET DATA -----
APP DATE CONSTR YR CLASS STORIES ROOMS GRADE
EXT WALLS ROOF HEAT AIR COND BATH PATIO
PHY COND LIVING GAR/CPT CAPACITY POOL
NUMBER

01 PAT MINES IN TOMBSTONE MNG DIST; 1/30 INT IN; GOVERNOR HENDERSO
02 N .28AC; H02D UP .323AC; TOT .603AC SEC 11 20 22

END OF PIC RECORD

24. **Quit Claim Mining Deed, Book 27 d/m, Page 335, dated 7/7/1914, recorded 7/7/1914.**
- Grantor:** A. L. Grow, Acting Trustee in Bankruptcy of the Estate of the Tombstone Consolidated Mines Company, LTD, a corporation, Bankrupt
- Grantee:** Walter Douglas
- Conveys:** Those certain Mining Claims in the Tombstone Mining Districts: All interest together with all the dips, spurs and angles, and all the metals, ores, gold and silver...
- Covers:** Alkey, Patent No. 14930, Book 12, Deeds of Mines, Page 261.
Banner, Patent No. 36238, Book 15, Deeds of Mines, Page 386.
Boss, Patent No. 35876, Book 14, Deeds of Mines, page 594.
Blue Monday, Patent No. 6661, Book 15, Deeds of Mines, Page 458.
Brother Jonathan, Patent No. 9932, Book 8, Deeds of Mines, Page 530.
Chance, Patent No. 24443, Book 11, Deeds of Mines, Page 550.
C.O.D., Patent No. 20949, Book 15, Deeds of Mines, Page 108.
Content, Patent No. 17386, Book 15, Deeds of Mines, Page 297.
Contact, Patent No. 12305, Book 9, Deeds of Mines, Page 536.
Contention, Patent No. 38126, Book 3, Transcribed Deeds of Mines, Page 394.
Cocopah, Patent No. 6278, Book 6, Deeds of Mines, Page 440.
Contentment, Patent No. 17387, Book 15, Deeds of Mines, page 300.
Defence, Patent No. 5504, Book 14, Deeds of Mines, Page 289.
East Side, Patent No. 5244, Book 14, Deeds of Mines, Page 272.
East Side No. 2, Patent No. 9785, Book 14, Deeds of Mines, Page 278.
Emerald, Patent No. 9998, Book 8, Deeds of Mines, Page 600.
Empire, Patent No. 14371, Book 11, Deeds of Mines, Page 76.
Extacy, Patent No. 7420, Book 8, Deeds of Mines, Page 87.
First South Extension of the Toughnut Lode, Patent No. 5308, Book 5, Deeds of Mines, Page 1.
Flora Morrison, Patent No. 9105, Book 8, Deeds of Mines, Page 177.
Gilded Age, Patent No. 9107, Book 9, Deeds of Mines, Page 34.
Good Enough, Patent No. 5111, Book 14, Deeds of Mines, Page 311.
Grand Central, Patent No. 5352, Book 5, Deeds of Mines, Page 24.
Grand Dipper, Patent No. 9997, Book 8, Deeds of Mines, Page 606.
Hard Up, Patent No. 11695, Book 27, Deeds of Mines, Page 278.
Herald, Patent No. 6655, Book 15, Deeds of Mines, Page 261.
Hidden Treasure, Patent No. 25510, Book 11, Deeds of Mines, Page 556.
Last Chance No. 2, Patent No. 21679, Book 11, Deeds of Mines, Page 553.
Lowell, Patent No. 24831, Book 12, Deeds of Mines, Page 615.
Lucky Cuss, Patent No. 5503, Book 14, Deeds of Mines, Page 295.
Maine, Patent No. 9933, Book 8, Deeds of Mines, Page 540.
Mayflower, Patent No. 24832, Book 15, Deeds of Mines, Page 360.
Mexican, Patent No. 12306, Book 9, Deeds of Mines, Page 541.
Moonlight, Patent No. 14658, Book 11, Deeds of Mines, Page 543.
Naumkeag, Patent No. 5403, Book 12, Deeds of Mines, Page 17.
New Year, Patent No. 6311, Book 12, Deeds of Mines, Page 260.
North Point, Patent No. 27531, Book 12, Deeds of Mines, Page 568.
North Extension of Sulphuret, Lot No. 71, notice of location recorded in Book 1, Transcribed Records of Mines, Page 415.
Owl's Last Hoot, Patent No. 22371, Book 27, Deeds of Mines, Page 297.
Owl's Nest, Patent No. 5502, Book 14, Deeds of Mines, Page 319.
Poor X, Patent No. 5095, Book 4, Deeds of Mines, Page 3.
Prompter, Patent No. 10499, Book 27, Deeds of Mines, Page 273.
Revenue, Patent No. 12797, Book 11, Deeds of Mines, Page 24.
San Pedro, Patent No. 6085, Book 27, Deeds of Mines, Page 290.
Shorty, Patent No. 7419, Book 8, Deeds of Mines, Page 93.
Silver Belt, Patent No. 36578, Book 15, Deeds of Mines, Page 382.
Silver Plume, Patent No. 6765, Book 9, Deeds of Mines, Page 497.
Silver Thread, Patent No. 16384, Book 11, Deeds of Mines, Page 564.
South Extension of Sulphuret described in Deed recorded in Book 15, Deeds of Mines, Page 94.
South Extension of Grand Central, Patent No. 7279, Book 7, Deeds of Mines, Page 100.
Standard, Patent No. 24325, Book 11, Deeds of Mines, Page 547.
Sulphuret, Patent No. 5131, Book 5, Deeds of Mines, Page 8.
Survey, Patent No. 5245, Book 14, Deeds of Mines, Page 304.
Survey, Patent No. 7544, Book 7, Deeds of Mines, Page 334.
Sydney, Patent No. 10049, Book 27, Deeds of Mines, Page 293.
Telephone, Patent No. 21569, Book 15, Deeds of Mines, Page 103.
Toughnut, Patent No. 4355, Book 14, Deeds of Mines, Page 263.
Tranquillity, Patent No. 5023, Book 3, Deeds of Mines, Page 565.
Tribute, Patent No. 5246, Book 14, Deeds of Mines, Page 325.

Triple EX, Patent No. 9931, Book 8, Deeds of Mines, Page 536.
Verde, Patent No. 18262, Book 12, Deeds of Mines, Page 265.
Vizina, Patent No. 5156, Book 27, Deeds of Mines, Page 299.
Way Up, Patent No. 5766, Book 5, Deeds of Mines, Page 396.
Wedge, Patent No. 10991, Book 14, Deeds of Mines, Page 258.
West Side, Patent No. 5249, Book 14, Deeds of Mines, Page 283.

One and fifteen-hundredths (1-15/100) acres of "ALTA" patented mine, Patent No. 7982, Book 7, Deeds of Mines, Page 405, fully described in Book 1, Miscellaneous Records, Page 475.

The Northwest portion of "SULPHURET" patented mine, in Book 11, Deeds of Mines, Page 40.

The Southwest portion of "TRANQUILLITY" patented mine, Book 11, Deeds of Mines, Page 40.

The aforesaid "EMPIRE" patented mine, being transferred subject to an unexpired lease of part of the surface ground thereof held by A. L. Grow, which lease by its terms expires June 1st, 1915.

Those certain unpatented lode mining claims situated in said district, county and state, particularly described as follows:

Apache Chief, Location Notice in Book 19, Records of Mines, Page 366.
Aunt Sally, Location Notice in Book 1, Records of Mines, Page 523, in Book 7, Transcribed Records of Mines, Page 47.
Big Comit, Location Notice in Book 5, Records of Mines, Page 472.
Bon Ton (also known as Addie"), Location Notice in Book 2, Records of Mines, Page 384, Amended Location Notice in Book 1, Transcribed Records of Mines, Page 209.
Buckskin, Location Notice in Book 29, Records of Mines, Page 179.
Buffalo, Location Notice in Book 32, Records of Mines, Page 254.
Cornell, Location Notice in Book 22, Records of Mines, Page 471.
Emerald South, Location Notice in Book 7, Records of Mines, Page 589.
Erie, Location Notice in Book 18, Records of Mines, Page 542.
Escondido, Location Notice in Book 9, Records of Mines, Page 205.
Florodora, Location Notice recorded in Book 15, Records of Mines, Page 562.
Fortuna, Location Notice recorded in Book 15, Records of Mines, Page 376.
General Grant, Location Notice recorded in Book 19, Records of Mines, Page 407.
Hawk Eye, Location Notice, Book 3, Transcribed Records of Mines, Page 437, and Amended Location Notice in Book 14, Records of Mines, Page 52.
Hawk Eye Little Wonder, Location Notice in Book 14, Records of Mines, Page 52.
Head Centre, Location Notice Book 1, Transcribed Records of Mines, Page 249, and Supplemental Location Notice Book 1, Transcribed Miscellaneous Records, Page 87.
Horn Silver, Location Notice recorded in Book 9, Records of Mines, Page 426.
Houghton, Location Notice in Book 22, Records of Mines, Page 470.
Illinois, Location Notice in Book 19, Records of Mines, Page 6.
Little Comet, Location Notice in Book 8, Records of Mines, Page 236.
Little Wonder, Location Notice in Book 3, Transcribed Records of Mines, Page 436, and Amended Location Notice Book 14, Records of Mines, Page 52.
McCann, Location Notice in Book 3, Transcribed Records of Mines, Page 763.
Michigan, Location Notice in Book 22, Records of Mines, Page 472.
Miners Dream, Location Notice in Book 11, Records of Mines, Page 237.
Narrow Gauge, Location Notice in Book 12, Records of Mines, Page 137.
Ninety Eight, Location Notice in Book 14, Records of Mines, Page 506.
Ninety Nine, Location Notice in Book 15, Records of Mines, Page 65.
Oregon, Location Notice in Book 14, Records of Mines, Page 753, and Amended Location Notice in Book 15, Records of Mines, Page 335.
Protection, Location Notice in Book 14, Records of Mines, Page 528.
San Rafael, Location Notice in Book 3, Transcribed Records of Mines, Page 252.
Silver Brick, Location Notice in Book 11, Records of Mines, Page 390.
Silver Chief, Location Notice in Book 14, Records of Mines, Page 590.
Southern Belle, Mineral Survey No. 815, Lot No. 109, Location Notice in Book 1, Transcribed REcords of Mines, Page 275.
Yellow Jacket, Location Notice in Book 1, Transcribed Records of Mines, Page 248, Supplemental Location Notice in Book 1, Transcribed Miscellaneous Records, Page 86.

Together with all dips, spurs and angles, and also all the metals, ores, gold and silver bearing quartz, rock and earth therein, and all the rights, privileges and franchises thereto.

Those certain lots in the city of Tombstone, County of Cochise, State of Arizona.

Lots 15, 17, 19, 20, 21, 22, and 40 feet S.E. end of 23, Block 5.

Lots part of 1 to 10 inclusive, Block 5 1/2.

Lots 5, 6, 13 to 24, inclusive, Block 6.

Lots 1, 5, 6, 11 to 21 inclusive, Block 7.

Lots 1 to 24 inclusive, Block 8.

Lots 1 to 24 inclusive, Block 9.

Lots 1 to 5 inclusive, 8 to 24 inclusive, Block 10.

Lots 6 to 24, inclusive, Block 11.

Lots 9 to 10, Block 18.

Lots 17 and 18, Block 21.

Lots part of 15 and 16 to 22, inclusive, Block 23.

Lots 2 to 10 inclusive, 14 to 23 inclusive, Block 24.

Lots 1 to 4 inclusive, 8, part of 9 to 11, all of 12 to 24 inclusive, Block 25.

Lots 3, 4 part 11, all of 12 and 20, Block 37.

Lots 1, 2, 5 to 20 inclusive, Block 30.

Lots 1 to 8 inclusive, part of 9, 11, 12; all of 23 and 24, Block 39.

Lots 17 and 18, Block 48.

Lots 22, 23 and 24, Block 49.

Lots 5 to 9 inclusive, 13 to 18 inclusive, Block 50.

Lots 15 and 16; 5 to 14 inclusive, 19 and 20, Block 51.

Lots part 1, 3 and 4; all 5, 6, 12, 13 and 14, Block 64.

Lots 4 to 24 inclusive, Block 65.

Lots 1 to 10 inclusive, Block S.

Lots 1, 4 to 22 inclusive, Block D.

Lots 1 to 6 inclusive, Block E.

Lots 1 to 4 inclusive, Block F.

Lots 1 to 10 inclusive, Block G.

Lots 14 and 15, Block O.

Lots part of 3, 4, 5, and 6; all 9 and 10; part 11 and 12; all 13 and 14, Block P.

Lots 1 to 6, 16 to 24, inclusive, Block R.

Lots 1 to 10 inclusive, Block T.

Also that certain lot, piece or parcel of land described in Book 15, Deeds of Mines, Page 306.

That portion of the Mexican grant of land known as San Juan de Las Boquillas y Nogalos on the San Pedro River in said County and Territory upon which is built and situated the quartz mill of the Grand Central Mining Company with a frontage of 40 rods on said river on either side, northerly and southerly of said quartz mill, and running easterly from in a river to the eastern boundary of said grant, that is 80 rods frontage on said river, and running with the same width easterly to the eastern boundary line of said grant, with the said quartz mill in its entire eastern and western line.

Together with all improvement, Tenements, hereditaments, and appurtenances...All mining and milling equipment, boilers, engines...
No Reservation.

Page 306

PATENT & PLAT

GENERAL LAND OFFICE

MINERAL CERTIFICATE

No. 11675

No. 165

THE UNITED STATES OF AMERICA.

To all to whom these Presents shall come, Greeting:

WHEREAS, in pursuance of the provisions of the Mining Statutes of the United States, Chapter Six, Title Thirty-two, and legislation supplemental thereto, there have been deposited in the GENERAL LAND OFFICE of the United States the Plat and Field Notes of survey and the Certificate, No. 165, of the Register of the Land Office at Tucson in the Territory of Arizona, accompanied by other evidence, whereby it appears that

Philip Corbin, Trustee for Frank Corbin, Andrew Corbin, George S. Corbin and Philip Corbin

did, on the nineteenth day of September, A. D. 1892, duly enter and pay for that certain mining claim or premises, known as the Hard Up lode mining claim

designated by the Surveyor General as Lot No. 120, constituting a portion of the unsurveyed public domain

in the Tombstone Mining District, in the County of Cochise and Territory of Arizona in the District of Lands subject to sale at Tucson

and bounded, described and platted as follows, with magnetic variation eleven degrees and twenty-five minutes east

BEGINNING at initial monument, a post four inches square marked I. M. Hard Up M. C. No. 1, in a monument of stones, from which U. S. Mineral monument No. 2 bears south forty-four degrees and forty-one minutes with one thousand eight

hundred and sixty-eight feet distant, the corner is
more to sections one, two, thirty-five and thirty-six,
on north boundary of township twenty south of range
twenty-two east, Tila and Salt River meridians
bears north forty-four degrees and thirty-nine min-
utes east nine thousand one hundred and ninety-
seven and one tenth feet distant, and a shaft
bears south fifty-five degrees and twenty-one min-
utes east five feet distant. Thence from said initial
monument, north thirty-four degrees and thirty-
nine minutes east three hundred and ninety-
seven and three tenths feet to the north end center
of claim, a post four inches square marked H. U.
M. C. No. 2, on the southwest side of Herald Post
No. 7, a monument of stones around them, situ-
ate on the south end line of lot No. 83, the Herald
lode claim.

Thence, first course, south sixty-seven degrees
and thirty-six minutes east two hundred and
eighty-six feet intersect east side line of said lot
No. 83, from which the southeast corner of said
lot No. 83, a post four inches square marked H.
U. M. C. No. 6, bears south fifty-three degrees and twenty-
two minutes west one hundred and sixty-four
feet distant; three hundred feet to the northeast
corner of claim, a post four inches square marked
H. U. M. C. No. 3, in a monument of stones.

Thence, second course, south thirty-six degrees
and forty minutes west, ascending four hundred
and sixty feet top of divide, and descending seven
hundred and seventy-seven and three tenths feet
to the southeast corner of claim, a post four in-
ches square, marked H. U. M. C. No. 4, between two
boulders and on the northeast side of a post mark-
ed H. M. C. No. 6, a monument of stones around them,
being also the northeast corner of lot No. 108, the
Independence mining claim.

Thence, third course, along the north end line
of said lot No. 108, north sixty-seven degrees and

four and five tenths
of claim, a post
H. M. C. No. 5, on the
inches square
ment of stones
monument of said
twenty-six and
side line of lot
claim, from which
lot No. 89, a post
north forty-three
utes east six hun-
distant; five hun-
tenths feet to the
a post four in-
C. No. 6, on the
inches square
ment of stones
northwest corner

Thence, fourth
slope of Hard Up
degrees and five
and thirty-nine
sect north end
south end line
claim, from which
said lot No. 90, a
bears south thirty-
utes east one hun-
distant; seven hun-
three tenths feet
a post four inches
in a monument

Thence, fifth
degrees and thirty
dred and three
east side line of
southeast corner

corner corner
thirty-six
south of range
meridian
ity nine min
ed and nine
and a shaft
enty-one min
on initial
and thirty-
d ninety-
end center
at 16. U.
said Post
them, site
3. The Herald

even degree
ndred and
e of said lot
r of said
acked 16.
s and twenty-
sixty-four
northeast
e marked
x degree
hundred
ding, even
tenth feet
in in-
eleven two
post mark-
and them,
o. 108, the
the end line
rees and

thirty-six minutes west two hundred and seventy-
four and five tenths feet to the south end center
of claims a post four inches square marked H.
U. M. C. No. 5 on the northeast side of a post four
inches square marked T. M. C. No. 1, a monu-
ment of stone around them, being also the initial
monument of said lot No. 108; five hundred and
twenty-six and three tenths feet intersect east
side line of lot No. 89. The East Side mining
claims from which the northeast corner of said
lot No. 89, a post marked E. S. M. C. No. 3, bears
north forty-three degrees and forty-five min-
utes east six hundred and eighty-five feet
distant; five hundred and fifty-one and four
tenths feet to the southwest corner of claims,
a post four inches square marked H. U. M.
C. No. 6, on the northeast side of a post four
inches square marked T. M. C. No. 2, a monu-
ment of stone around them, being also the
northwest corner of said lot No. 108.

Thence, fourth course, along the northwest
slope of said Up hill, north thirty-three de-
grees and five minutes east seven hundred
and thirty-nine and three tenths feet inter-
sect north end line of said lot No. 89, and
south end line of lot No. 90, the Tribute lode
claims from which the southeast corner of
said lot No. 90, a post marked T. M. C. No. 3,
bears south thirty-six degrees and five min-
utes east one hundred and sixty-two feet dis-
tant, seven hundred and sixty-eight and
three tenths feet to the northwest corner of claims,
a post four inches square marked H. U. M. C. No. 7,
in a monument of stone.

Thence, fifth course, south sixty-seven de-
grees and thirty-six minutes east two hun-
dred and three and five tenths feet intersect
east side line of said lot No. 90, from which the
southeast corner of said lot No. 90 bears south

84 fifty-three degrees and fifteen minutes west one hundred and thirty and four tenths feet distant, and the southwest corner of said lot No. 83, a post marked H. M. C. No. 8, bears north fifty-three degrees and fifteen minutes east fifty-four and six tenths feet distant; three hundred feet to the north end center post, the place of beginning survey of exterior boundaries. Expressly excepting and excluding from these premises all that portion of the ground, hereinbefore described, embraced in said mining claims or lots Nos. 83, 89 and 90, and also all that portion of said Hard Up vein or lode and of all veins, lodes and ledges throughout their entire depth, the tops or apices of which lie inside of such excluded ground; said lot No. 120 extending seven hundred and seventy-seven and three tenths feet in length along said Hard Up vein or lode, the granted premises in said lot containing seven acres and seventy-two hundredths of an acre of land, more or less, as represented by yellow shading on the following plat.



Galt Side
Post H. M. C. No. 8

U.S. M. M. No. 2 Survey

96
NOW KNOW YE, That there is therefore hereby GRANTED by the UNITED STATES unto the said

Philip Corbin, Trustee for Frank Corbin, Andrew Corbin, George S. Corbin and Philip Corbin

and to *Walter Reed* and assigns, the said mining premises heretofore described, and not expressly excepted from these presents, and all that portion of the said *Ward Up* vein, lode, or ledge, and of all other veins, lodes, and ledges, throughout their entire depth, the tops or apexes of which lie inside of the surface boundary lines of said granted premises in said Lot No. 120, extended downward vertically, although such veins, lodes, or ledges in their downward course may so far depart from a perpendicular as to extend outside the vertical side lines of said premises: *Provided*, That the right of possession to such outside parts of said veins, lodes, or ledges shall be confined to such portions thereof as lie between vertical planes drawn downward through the end lines of said Lot No. 120, so continued in their own direction that such planes will intersect such exterior parts of said veins, lodes, or ledges: *And provided further*, That nothing herein contained shall authorize the grantee herein to enter upon the surface of a claim owned or possessed by another.

TO HAVE AND TO HOLD said mining premises, together with all the rights, privileges, immunities and appurtenances of whatsoever nature thereunto belonging unto the said grantees above named and to *Walter Reed* and assigns forever; subject nevertheless to the above-mentioned and to the following conditions and stipulations:

First. That the premises hereby granted, with the exception of the surface, may be entered by the proprietor of any other vein, lode, or ledge, the top or apex of which lies outside of the boundary of said granted premises, should the same in its dip be found to penetrate, intersect or extend into said premises, for the purpose of extracting and removing the ore from such other vein, lode, or ledge.

Second. That the premises hereby granted shall be held subject to any vested and accrued water rights for mining, agricultural, manufacturing, or other purposes, and rights to ditches and reservoirs used in connection with such water rights as may be recognized and acknowledged by the local laws, customs and decisions of courts.

Third. That in the absence of necessary legislation by Congress, the Legislature of *Arizona* may provide rules for working the mining claim or premises hereby granted, involving easements, drainage, and other necessary means to its complete development.

IN TESTIMONY WHEREOF I, *Crover Cleveland*, PRESIDENT OF THE UNITED STATES OF AMERICA, have caused these letters to be made PATENT, and the SEAL OF THE GENERAL LAND OFFICE to be hereunto affixed.

GIVEN under my hand at the City of Washington the *fourth* day of *March*, in the year of our Lord one thousand eight hundred and *eighty-seven*, and of the INDEPENDENCE OF THE UNITED STATES the one hundred and *eleventh*.

BY THE PRESIDENT:

By

Walter Reed

Robert W. Ross

Secretary.

Recorder of the General Land Office.

GENERAL LAND OFFICE

MINERAL CERTIFICATE

No. 37009

No. 303

THE UNITED STATES OF AMERICA.

TO ALL TO WHOM THESE PRESENTS SHALL COME, GREETING.

Whereas, In pursuance of the provisions of the Revised Statutes of the United States, Chapter Six, Title Thirty-two, and legislation supplemental thereto, there have been deposited in the GENERAL LAND OFFICE of the United States the Plat and Field Notes of survey and the Certificate No. 303, of the Register of the Land Office at Tucson, in the Territory of Arizona, accompanied by other evidence whereby it appears that W. H. Kendall, Chas. F. Conroy and S. J. Bennett,

did, on the ninth day of February, A. D. 1884, duly enter and pay for that certain mining claim or premises, known as the Hard Rock mining claim,

designated by the Surveyor General as Lot No. 150, survey No. 552, embracing a portion of the unsurveyed public domain.

in the Franklin Mining District, in the County of Cochise and Territory of Arizona, in the District of Lands subject to sale at Tucson and bounded, described and platted as follows, with magnetic variation eleven degrees

and twenty five minutes east

BEGINNING at a post four inches square, marked N. M. M. Co. No. 1, in mound of earth and stone, from which N. S. mineral monument No. 5 bears north twenty-one degrees and twenty-seven minutes east one thousand four hundred and eighty-six feet distant.

Thence, first course, south twenty three degrees and fifty-six minutes east one hundred and forty-five

250
feet to post marked N. U. M. C. No. 2.


Thence, second course, south thirty-two degrees and twelve minutes east nine hundred and ninety one feet to post marked N. U. M. C. No. 3.

Thence, third course, south thirty-three degrees and thirty-two minutes west one thousand and forty-four and seven tenths feet to a post four inches square marked N. U. M. C. No. 4, in mound of earth and stone, from which U. S. Standard meridian bears south sixteen degrees and thirty-four minutes west three hundred and thirty-three and four tenths feet distant, the corner common to sections one, two, thirty-five and thirty-six, on the north boundary of township twenty south of range thirty-two east, Gila and Salt River meridian bears north thirty-three degrees and fifty-nine minutes east six thousand nine hundred and forty-two feet distant, and a shaft bears north thirty degrees and twenty-eight minutes west ninety-five feet distant, four hundred and forty-four and seven tenths feet to an iron pin three fourths of an inch in diameter driven into the ground, from which as witness corner, a post four inches square marked N. U. M. C. No. 5, in mound of earth and stone, bears south thirty-three degrees and thirty-five minutes west forty-five feet distant, and said U. S. Standard meridian bears south seventy-one degrees and forty-five minutes east one hundred feet distant.

Thence, fourth course, north thirty degrees and twenty-eight minutes west one thousand and seventy-six and five tenths feet intersect the east line of lot No. 147, the Jennie Bell land claim, at south twenty-one degrees and one minute west two hundred and thirteen feet from the northeast corner of said claim; one thousand one hundred and sixty feet to post marked N. U. M. C. No. 6.

Thence, fifth course, north thirty-three degrees and thirty-two minutes east one hundred and sixty-nine feet intersect the north side line of said lot No. 147, at north sixty-one degrees and six minutes west twenty-nine feet

from the northeast corner of said claim, three hundred feet
said post-marked H. U. M. C. No. 1-1-M, the place of beginning.
Expressly excepting and excluding from these premises all
that portion of the ground, heretofore described, embraced
in said mining claim or lot No. 147 and also all that
portion of said Hard up vein or lode and of all veins,
lodes and ledges throughout their entire depth, the top
or apex of which lie inside of each excluded ground,
said lot No. 150 extending one thousand one hundred and
sixty feet in length along said Hard up vein or lode the
granted premises in said lot containing nine acres
and seventy-four hundredths of an acre of land, more
or less.



No. 37020

THE

6-7140

Whereas, In p

two, and legislation suppl

the Plat and Field No

Quango
accompanied by other ev

W. Auburn,

did, on the fourth
certain mining claim or

designated by the Sur

forty-one per

the County of San
of Colorado

gress and

BEGINNING at

scribed 1 x
identical
Nuegold bar
in diamet
north two
feet distan

Now Know Ye, That there is therefore hereby GRANTED by the UNITED STATES unto the said *W. W. Kendall, Elias F. Emery and S. J. Bennett*

and to *their heirs* and assigns, the said mining premises hereinafore described, and not expressly excepted from these presents, and all that portion of the said *Baradels* vein, lode, or ledge, and of all other veins, lodes, and ledges, throughout their entire depth, the tops or apexes of which lie inside of the surface boundary lines of said granted premises in said Lot No. *160* extended downward vertically, although such veins, lodes, or ledges in their downward course may so far depart from a perpendicular as to extend outside the vertical side lines of said premises: *Provided*, That the right of possession to such outside parts of said veins, lodes, or ledges, shall be confined to such portions thereof as lie between vertical planes drawn downward through the end lines of said Lot No. *160* so continued in their own direction that such planes will intersect such exterior parts of said veins, lodes, or ledges: *And provided further*, That nothing herein contained shall authorize the grantees herein to enter upon the surface of a claim owned or possessed by another:

To have and to hold said mining premises, together with all the rights, privileges, immunities, and appurtenances of whatsoever nature thereunto belonging unto the said grantees above named, and to *their heirs* and assigns forever; subject nevertheless to the above-mentioned and to the following conditions and stipulations:

First. That the premises hereby granted, with the exception of the surface, may be entered by the proprietor of any other vein, lode, or ledge, the top or apex of which lies outside of the boundary of said granted premises, should the same in its dip be found to penetrate, intersect, or extend into said premises, for the purpose of extracting and removing the ore from such other vein, lode, or ledge.

Second. That the premises hereby granted shall be held subject to any vested and accrued water rights for mining, agricultural, manufacturing, or other purposes, and rights to ditches and reservoirs used in connection with such water rights as may be recognized and acknowledged by the local laws, customs, and decisions of courts. And there is reserved from the lands hereby granted, a right of way thereon for ditches or canals constructed by the authority of the United States.

Third. That in the absence of necessary legislation by Congress, the Legislature of *Arizona* may provide rules for working the mining claim or premises hereby granted, involving easements, drainage, and other necessary means to its complete development.

In testimony whereof I, *Theodore Roosevelt* PRESIDENT OF THE UNITED STATES OF AMERICA, have caused these Letters to be made PATENT, and the SEAL OF THE GENERAL LAND OFFICE to be hereunto affixed.

GIVEN under my hand, at the City of Washington, the *twelfth* day of *September* in the year of our Lord one thousand nine hundred and *three*, and of the INDEPENDENCE OF THE UNITED STATES the one hundred and *twenty-eighth*

BY THE PRESIDENT: *T. Roosevelt*
By *A. M. McKean* Secretary
C. W. Bush
Recorder of the General Land Office.

U. S.

HAUK EYE - LITTLEBOW
M.S. # 3216

8. **Mining Deed, Book 12 d/m, Page 367, dated 4/28/1899, recorded 4/28/1899.**
Grantor: The Tombstone Mill & Mining Company, a corporation judgment debtor -
By: Cochise Co., Sheriff
Grantee: Waldron J. Cheyney
Conveys: All right, title and interest now and in the future of judgment debtor
together with all the dips, spurs and angles, and all the metals, ores,
gold and silver...
Covers:
- ✓ Defense, Lot No. 88, 20.33 Acres.
 - ✓ East Side, Lot No. 89, 10.90 Acres.
 - ✓ East Side No. 2, Lot No. 124, 2.57 Acres.
 - ✓ Escondido, described in Book 9, Records of Mines, Page 206.
 - ✓ First South Extension Toughnut Mine, Lot No. 72, 11.11 Acres.
 - ✓ Gilded Age Mine, Lot No. 52. Minerals only except Lots.
 - ✓ Goodenough, Lot No. 87, 15.72 Acres.
 - ✓ Hawk Eye-Little Wonder in Book 14, Records of Mines, Page 52.
 - ✓ Horn Silver Mine, Location certificate in Book 9, Records of Mines,
Page 426. Minerals only except Lots.
 - ✓ Lucky Cuss Mines, Lot No. 40, 20.36 Acres.
 - ✓ McCann, described in Book 3, Transcribed Records of Mines, Page 763.
 - ✓ Narrow Guage in Book 12, Records of Mines, Page 137. The last name
claim contains no surface ground.
 - ✓ North Extension of Sulphuret, Lot No. 71, .85 Acre.
 - ✓ Owl's Last Hoot, Lot No. 209, 4.45 Acres.
 - ✓ Owl's Nest, Lot No. 99, 20.11 Acres.
 - ✓ Southwesterly Corner of Tranquillity, part of Lot No. 49, .134 Acre,
described in Book 11 d/m, Page 40.
 - ✓ Surveyor, Lot No. 95, 1.80 Acres. NOTE: Should be Survey.
 - ✓ The Northwesterly portion of the Sulphuret Mine, more particularly
described in Book 11 d/m, Page 40. Said Sulphuret Mine is described
in U.S. Patent as Lot No. 48, 11.30 Acres.
 - ✓ Toughnut Mine, Lot No. 41, 17.80 Acres.
 - ✓ Tribute Mines, Lot No. 90, 17.80 Acres.
 - ✓ Way Up Mine, Lot No. 53, 19.90 Acres. Minerals only except Lots.
 - ✓ Wedge, Lot No. 123, 11.33 Acres.
 - ✓ West Side Mine, Lot No. 91, 20.50 Acres.
 - ✓ Tribute Mine, Lot No. 90, 17.80 Acres.
- together with all mills and machinery thereon.
Deed given per judgment against Grantor at Case No. 2029.

10. Mining Deed, Book 14 d/m, Page 523, dated 2/6/1901, recorded 8/18/1902.

Grantor: Waldron J. Cheyney and Fanny P. Cheyney, his wife

Grantee: E. G. Gage

Conveys: All the estate, right, title, interest, property, possession, claims and demand whatsoever.....

- Covers:
- ✓ Defense, Lot No. 88 - 20.33 Acres.
 - ✓ East Side, Lot No. 89 - 10.90 Acres.
 - ✓ East No. 2, Lot No. 124, 2.57 Acres.
 - ✓ Escondido, Book 9, Records of Mines, Page 206.
 - ✓ First South Extension Tough Nut Mine, designated as Lot No. 72 - 11.11 Acres.
 - ✓ Gilded Age Mine, designated as Lot No. 52. The only surface ground of this mine are lots 17, 18, 19, 20, 21, 22, 23 and 24 in Block No. 6, and part of Lot No. 23 in Block No. 5, being forty feet off the southeasterly end thereof, by the width of said lot, according to the Map of Tombstone Townsite.
 - ✓ Goodenough, Lot No. 87, 15.72 acres, with improvements thereon.
 - ✓ Hawk Eye, Little Wonder, Book 14, Records of Mines, Page 52.
 - ✓ Horn Silver Mine, location certificate recorded in Book 9, Record of Mines, Page 426. The only surface ground of this claim are parts of lots 9 and 10 in Block 18, Map of Tombstone townsite, as shown by deed recorded in Book 12, Deeds of Real Estate, Page 9, and improvements thereon.
 - ✓ Lucky Cuss Mine, designated as Lot No. 40, 20.36 Acres and improvements thereon.
 - ✓ McCann in Book 3, Transcribed Records of Mines, Page 763. Unpatented.
 - ✓ Narrow Edge, Book 12, Records of Mines, Page 137. The last named claim contains no surface ground.
 - ✓ North Extension of Sulphuret, Lot No. 71, .85 Acre
 - ✓ Northwest portion of the Sulphuret Mine described in Book 11, Deeds of Mines, Page 40. Said Sulphuret Mine is designated in the U.S. Patent as Lot No. 48, 11.30 Acres.
 - ✓ Owl's Last Hoot, Lot No. 209, 4.45 Acres.
 - ✓ Owl's Nest, Lot No. 99, 20.11 Acres.
 - ✓ Southeasterly Corner Tranquillity, being part of Lot No. 49, .134 of an Acre, described in Book 11, Deeds of Mines, Page 40.
 - ✓ Surveyor, Lot No. 95, 1.80 Acres. NOTE: Should be Survey.
-
- ✓ Tough Nut Mine, Lot No. 41, 17.80 Acres, together with the improvements thereon.
 - ✓ Tribute Mine, designated as Lot No. 90, 17.80 Acres, and improvements thereon.
 - ✓ Way Up Mine, designated as Lot No. 53, 19.90 Acres. The only surface ground of this mine are Lots No. 17, 18, 19, 20, 21, 22, 23 & 24 in Block 8 per map of the Tombstone Townsite.
 - ✓ Wedge, Lot No. 123, 11.33 Acres.
 - ✓ West Side Mine, designated as Lot N. 91, 20.50 Acres and improvements thereon.
- Also, those two certain tracts of land situated in the County of Cochise, containing five acres each; both lying and being on the north side of San Pedro River at and near the old Village of Charleston and called the "Gird Mine site" and the "Corbin Mine site."

Together with the mills, machinery and buildings thereon; and all water rights.

No Reservation.

11. **Quit Claim Deeds of Mines, Book 14 d/m, Page 517, dated 4/1/1901, recorded 8/18/1902.**
Grantor: Sam W. Cheyney (NMS)
Grantee: E. B. Gage
Conveys: Those certain mining claims in the Tombstone Mining District:
All the estate, right, title, interest, property, possession, claims and demand whatsoever together with all the dips, spurs and angles, and all the metals, ores, gold and silver...
Covers: **Defense,** Lot No. 88, 20.33 Acres.
East Side, Lot No. 89, 10.90 Acres.
East Side No. 2, Lot No. 124, 2.57 Acres.
Escondito, Book 9, Records of Mines, Page 206. Unpatented Mining Claim.
First South Extension Tough Nut Mine, designated as Lot 72, .11 Acres. NOTE: Acreage is wrong.
Gilded Age Mine, designated as Lot No. 52. The only surface ground of this mine included are lots number 17, 18, 19, 20, 21, 22, 23 and 24 in Block No. 6 and part of Lot No. 23 in Block No. 5 being forty feet off the southeasterly end thereof, by the width of said lot.
Goodenough, Lot No. 87, 15.72 Acres with improvements thereon.
Hawk Eye, Little Wonder, Book 14, Records of Mines, Page 52. Unpatented Mining Claim.
Horn Silver Mine, location certificate recorded in Book 9, Record of Mines, Page 426. The only surface ground of this claim are parts of Lots No. 9 and 10 in Block No. 18 map of Tombstone townsite as shown by deed recorded in Book 12, Deeds of Real Estate, Page 9, and improvements thereon.
Lucky Cuss Mine, designated as Lot No. 40, 20.36 Acres, and improvements thereon.
McCann; in Book 3, Transcribed Records of Mines, Page 763. Unpatented Mining Claim.
Narrow Gauge, Book 12, Records of Mines, Page 137. The last named claim contains no surface ground. Unpatented Mining Claim.
North Extension of Sulphuret, Lot No. 71, .85 Acre.
Northwesterly portion of the Sulphuret Mine described in Book 11. Deeds of Mines, Page 40. Said Sulphuret Mine is designated as Lot No. 48, 11.30 Acres.
Owl's Last Hoot, Lot No. 209, 4.45 Acres.
Owl's Nest, Lot No. 99, 20.11 Acres.
Southwesterly Corner of Tranquillity, being part of Lot No. 49, .134 of an acre, more particular description in Book 11, Deeds of Mines, Page 40.
Surveyor; Lot No. 95, 1.80 Acres. NOTE: Should be Survey.
Tough Nut Mine, designated as Lot No. 41, 17.80 Acres, together with the improvements thereon.
Tribute Mine, designated as Lot No. 90, 17.80 Acres; and improvements thereon.

Way Up Mine, designated as Lot No. 53, 19.90 Acres. The only surface ground of this mine are the lots situated in the City of Tombstone and number 17, 18, 19, 20, 21, 22, 23 and 24 in Block No. 8.
Wedge; Lot No. 123, 11.33 Acres.
West Side Mine, designated as Lot No. 91, 20.50 Acres and improvements thereon.
Also, those two certain tracts of land situated in the County of Cochise, containing five acres each; both lying and being on the north side of San Pedro River at and near the old Village of Charleston and called the "Gird Mine site" and the Corbin Mine site."
- Together with the mills, machinery and buildings thereon.
No Reservation.

17. **Mining Deed, Book 14 d/m, Page 530, dated 7/10/1902, reocrded 8/18/1902.**
Grantor: The Tombstone Mill & Mining Company, By: Frederick J. Stimson and Charles Dickinson, Trustees
Grantee: The Tombstone Consolidated Mines Company, LTD of Arizona
Conveys: All interest, mining rights, minerals, buildings, machinery...
Covers: **Defense Lode**, containing about 20.23 Acres. Being Mineral Entry No. 117, Lot No. 88, Patent No. 5504.
East Side Lode, containing 16.90 Acres. Being Mineral Entry No. 84, Lot No. 89, Patent No. 5244.
East Side No. 2 Lode, No. 124, containing about 2.57 Acres.
Escondido Mine, location notice recorded in Book 9 of Mines at Page 205. Said mining claim is a relocation of the "Cut Off" Mining Claim conveyed to The Tombstone Mill and Mining Company and recorded in Book 11 of Deeds of Mines at pages 3, 6, & c.
Gilded Age Lode, being mineral entry No. 51, Lot No. 52, Patent No. 9107.
Girard Mine and the Toughnut South Extension Lode, containing about 11.11 Acres. Being mineral entry No. 59, Lot No. 72, and Patent No. 5308.
Good Enough Lode, being Mineral Entry No. 77, Lot #87.
Horn Silver, metes and bounds description, being the same property described in Book 10 of Deeds, Page 437.
Little Wonder and Hawk Eye mining - metes and bounds. Location notice recorded in Book 3 Records of Mines, Page 436, and 436 Transcribed Records.
Lucky Cuss Lode, containing about 20.56 Acres. Being Mineral Entry No. 116, Lot No. 40. Patent No. 5503.
McCann Mining Claim, location notice record in Book 3, Transcribed Records of Mines at Page 763.
Owl's Last Hoot, containing about 2.57 Acres.
Owl's Nest Lode, containing about 20.10 Acres. Being Mineral Entry No. 11, Lot No. 97.
North Extension Sulphuret Mine, bounded as follows:
Beginning at the northeast corner monument of the Sulphuret Mining claim, and running thence northwesterly along the western boundary line of the "Toughnut" extension claim 250 feet more or less to the Northwest corner of the said "Toughnut Extension" claim;
thence southeasterly along the northern boundary of the "Survey" claim 75 feet more or less to the northwest corner of the said "Survey" claim;
thence southerly along the eastern boundary of the "Survey" and West Side claims 500 feet more or less to the northwest corner monument of the "Sulphuret" mining claim, being the point where the said corner intersects said eastern boundary of the "West Side claim";
thence northeastwardly along the within boundary of the "Sulphuret" 600 feet or thereabouts to the place of beginning.
Sulphuret Mining Claim, consisting of three parcels respectively described as follows:
First: All that portion of the "Tranquility" claim which lies southwesterly from a vertical plane drawn downward indefinitely through the following described line, viz. - a straight line drawn through the point where the southwest end line of said "Tranquility" claim is intersected by the line dividing the ground deeded by the Sulphuret Mining Company to the Contention Consolidated Mining Company from the ground still owned by the Sulphuret Mining Company and extended at right angles to said division line until the said line first above mentioned intersects the northwesterly side line of said Tranquility claim at a point about 41 feet distance from the northwest corner of said Tranquility claim designated by a stake marked "T.M.C., No. 3" (being the same premises which the Tranquility Mining Company by deed recorded in Book 6 Deeds of Mines, pages 132 & c, conveyed to the said North Sulphuret Mining Company in fee.

Second: All that part of the Sulphuret Mining claim officially surveyed the 19th day of February A.D. 1880 bounded as follows: Commencing at a post marked "S.M.C. No. 4" on the west side line of said Sulphuret claim;
thence north $25^{\circ} 56'$, West 10.02 $1/3$ chains to a post marked "S.M.C. No. 5";
thence north 58 degrees fifteen minutes, east 8.30 $1/4$ chains to a post marked "S.M.C. No. 6";
thence south $30^{\circ} 45'$, east 8.56 $1/2$ chains to a post marked "S.M.C. No. 7";
thence south $49^{\circ} 49'$, west one and thirty-nine hundredths chains to a post marked "S.M.C. No. 8"; and "T.M.C. No. 3";
thence south $39^{\circ} 49'$, east 2.30 chains to a point on the east side or line of said Sulphuret claim, being also the southwest end line of the Tranquility Mining claim;
thence south $58^{\circ} 15'$, west 8.04 chains to a point on the west line of said Sulphuret claim;
thence north $32^{\circ} 15'$ west 1.20 chains to a post marked "S.M.C. No. 4"; and place of beginning. (Being the same premises which the Sulphuret Mining Company, by deed dated the 9th day of June, A.D. 1881, and recorded in the Recorder's office aforesaid in Book 2 of Deeds of Mines, Page 547 & c, conveyed into the said North Sulphuret Mining Company in fee).

Third: All that part and parcel of the Sulphuret Mine lying between the portion of said mine deeded by the Sulphuret Mining Company to the Contention Consolidated Mining Company, and the portion deeded by said Sulphuret Mining Company to the North Sulphuret Mining Company last above described, and being more particularly described as follows: Commencing at a post marked "N. Sulph." on the west side line of said Sulphuret Mine; and running thence south $32^{\circ} 15'$, East about 150 feet to the point where the west line of the Sulphuret is intersected by the north end line of that portion of the Sulphuret mine deeded to the Contention Consolidated Mining Company;
thence along said last mentioned line north $58^{\circ} 15'$, east 560.19 feet to where said line intersects the east side line of the Sulphuret mine;
thence along said east side line North $39^{\circ} 49'$ west 150 feet, more or less, to a stake marked "N. Sulph";
thence south $58^{\circ} 15'$ west 530.64 feet to the place of beginning. (Being the same premises which the said Sulphuret Mining Company, by deed and recorded in Book 6, Deeds of Claims, Page 135 & c, conveyed to the said North Sulphuret Mining Company in fee). The above three tracts or parcels of land and premises being the same which the North Sulphuret Mining Company recorded in Book 8, Deeds of Mines, Page 171, & c, granted and conveyed to the said The United Sulphuret Mining Company of Arizona in fee; and the same which the said The United Sulphuret Mining Company of Arizona, but its deed, Recorder's office in Book 11, Mining Deeds, pages 40 & c., granted and conveyed to the

Tombstone Mine and Mining Company, the party of the first part hereto.

Survey Lode, containing 1.81 acres more or less. Being Mineral Entry No. 85, Lot No. 95, Patent No. 5245.

Toughnut Lode, being Mineral Entry No. No. 37, Lot No. 41, as per Patent Number 4355.

Tribute Lode, containing 17.81 Acres. Being Mineral Entry No. 86, Lot No. 90.

Way Up Lode, being Mineral Entry No. 79, Lot No. 53, Patent No. 7666.

Wedge Lodge, as Lot No. 123 - metes and bounds designated.

West Side Lode, being Lot No. 91, containing about 20.55 Acres. Being Entry No. 83, Lot No. 91, patented by Patent No. 5249.

All that parcel of land - metes and bounds - being part of Lots 9 & 10 in Block 18 and recorded in Book 12 dre, Page 91.

No Reservation.

22. **Quit Claim Mining Deeds, Book 15 d/m, Page 314, dated 3/26/1903, recorded 3/26/1903.**

Grantor: E. B. Gage (NMS)

Grantee: The Tombstone Consolidated Maines Company, LTD, an Arizona Corporation

Conveys: All property, real personal, or mixed and all interest together with all the dips, spurs and angles, and all the metals, ores, gold and silver...

Covers: **Defense Lode**, 20.33 Acres, Mineral Entry No. 117, Lot No. 88, Patent No. 5504.

East Side Lode, 16.91 Acres, Mineral Entry No. 84, Lot No. 89, Patent No. 5244.

East Side No. 2 Lode, No. 124, 2.57 Acres.

Escandido Mine, located in Book 9 of Mines at Page 205. Said mining claim is a relocation of the "Cut Off" mining claim, and is the same property as that described in Book 11 of Deeds of Mines, at Pages 316.

Gilded Age Lode, Mineral Entry No. 51, Lot No. 52, Patent No. 9107, more particularly described in Book 9, Pages 45-6, Deeds of Mines.

Girard Mine and the Toughnut South Extension Lode, 11.11 Acres, Mineral Entry No. 59, Lot No. 72, Patent No. 5308.

Good Enough Lode, 15.75 Acres, being Mineral Entry No. 77, Lot No. 87.

Hawk Eye Mining Claim, location notice recorded in Book 3, Records of Mines, Page 437, Transcribed Records.

The Little Wonder and Hawk Eye parcels of land and premises being described in Book 11, Deeds of Mines, page 594.

Horn Silver Mining Claim, said mine being recorded in Book 9, Records of Mines, Page 426, and in Book 10 of Deeds, Page 437.

Little Wonder Mining Claim, location notice recorded in Book 3, Records of Mines, Page 436, Transcribed Records.

Lucky Cuss Lode, 20.56 Acres, Mineral Entry No. 116, Lot No. 40, Patent No. 5503.

McCann Mining Claim, location notice recorded in Book 3, Transcribed Records of Mines at Page 763.

Narrow Gauge, located January 1st, 1890, Recorded in Book 12, Page 137.

North Extension Sulphuret Mine, bounded as follows:

Beginning at the Northeast corner monument of the "Sulphuret" mining claim; and running thence northwesterly along the Western boundary line of the "Toughnut" extension claim 250 feet more or less to the northwest corner of the said "Toughnut Extension" claim; thence Southeasterly along the northern boundary of the "Survey" claim 75 feet more or less to the Northwest corner of the said "Survey" claim;

thence Southerly along the eastern boundary of the "Survey" and "West Side claims 500 feet more or less to the northwest corner monument of the "Sulphuret" mining; being the point where the said corner intersects said eastern boundary of the "West Side Claim"; thence northeastwardly along the northern boundary of the "Sulphuret" 600 feet or thereabouts to the place of beginning.

Owl's Last Hoot, 4.45 acres.

Owl's Nest Lode, 20.10 Acres, Mineral Entry No. 11, Lot No. 97.

Sulphuret Mining Claim consisting of three parcels respectively described as follows:

First: All that portion of the Tranquility claim which the Tranquility Mining Company by deed dated the 11th day of September A.D. 1882, and recorded in the Recorder's office of Cochise County aforesaid in

Book 6 of Deeds of Mines, Pages 132 & e, conveyed to the said North Sulphuret Mining Company in fee.

Second: All that part of the Sulphuret Mining claim officially surveyed the 19th day of February A.D. 1880, which the Sulphuret Mining Company, by deed dated the 9th day of June A.D. 1881, and recorded in the Recorder's office aforesaid in Book 2 of Deeds of Mines, pages 547 & c, conveyed unto the said North Sulphuret Mining Company in fee.

Third: All that part and parcel of the Sulphuret Mine lying between the portion of said mine deeded by the Sulphuret Mining Company to the Contention Consolidated Mining Company, and the portion deeded by said Sulphuret Mining Company to the North Sulphuret Mining Company last above described which the said Sulphuret Mining Company, by deed dated the 12th day of September, 1882, and recorded in the Recorder's office aforesaid, in Book 6, Deeds of Mines, page 135 & c, conveyed to the said North Sulphuret Mining Company in fee.

The above three tracts or parcels of land and premises being the same which the North Sulphuret Mining Company, by its deed bearing the date the 29th day of April, A.D. 1884, and recorded in Book 8, Deeds of Mines, pages 171 & c, and the same which is recorded in Book 11, Mining Deeds, page 40.

Survey Lode, 1.81 Acres, Mineral Entry No. 85, Lot No. 95, Patent No. 5245.

Toughnut Lode, 20.66 Acres, Mineral Entry No. 37, Lot No. 41, Patent No. 4355.

Tribute Lode, 17.80 Acres, Mineral Entry No. 86, Lot No. 90.

Way Up Lode, Mineral Entry No. 79, Lot No. 53, Patent No. 7666.

Wedge Lode, Lot No. 123, 11.33 Acres more fully described in U.S. Patent dated September 17th, 1886, recorded in Book 14, page 258, Cochise County Records of Deeds.

West Side Lode, Lot No. 91, 20.55 Acres, being entry No. 83, Patent No. 5249.

All that certain lot or parcel of land - metes and bounds -, being part of Lots 9 and 10 in said Block 18, and the same premises which is recorded in Book 12, Deeds Real Estate, Page 91.

No Reservation.

24. **Quit Claim Mining Deed, Book 27 d/m, Page 335, dated 7/7/1914, recorded 7/7/1914.**
- Grantor:** A. L. Grow, Acting Trustee in Bankruptcy of the Estate of the Tombstone Consolidated Mines Company, LTD, a corporation, Bankrupt
- Grantee:** Walter Douglas
- Conveys:** Those certain Mining Claims in the Tombstone Mining Districts: All interest together with all the dips, spurs and angles, and all the metals, ores, gold and silver...
- Covers:** Alkey, Patent No. 14930, Book 12, Deeds of Mines, Page 261.
Banner, Patent No. 36238, Book 15, Deeds of Mines, Page 386.
Boss, Patent No. 35876, Book 14, Deeds of Mines, page 594.
Blue Monday, Patent No. 6661, Book 15, Deeds of Mines, Page 458.
Brother Jonathan, Patent No. 9932, Book 8, Deeds of Mines, Page 530.
Chance, Patent No. 24443, Book 11, Deeds of Mines, Page 550.
C.O.D., Patent No. 20949, Book 15, Deeds of Mines, Page 108.
Content, Patent No. 17386, Book 15, Deeds of Mines, Page 297.
Contact, Patent No. 12305, Book 9, Deeds of Mines, Page 536.
Contention, Patent No. 38126, Book 3, Transcribed Deeds of Mines, Page 394.
Cocopah, Patent No. 6278, Book 6, Deeds of Mines, Page 440.
Contentment, Patent No. 17387, Book 15, Deeds of Mines, page 300.
Defence, Patent No. 5504, Book 14, Deeds of Mines, Page 289.
East Side, Patent No. 5244, Book 14, Deeds of Mines, Page 272.
East Side No. 2, Patent No. 9785, Book 14, Deeds of Mines, Page 278.
Emerald, Patent No. 9998, Book 8, Deeds of Mines, Page 600.
Empire, Patent No. 14371, Book 11, Deeds of Mines, Page 76.
Extacy, Patent No. 7420, Book 8, Deeds of Mines, Page 87.
First South Extension of the Toughnut Lode, Patent No. 5308, Book 5, Deeds of Mines, Page 1.
Flora Morrison, Patent No. 9105, Book 8, Deeds of Mines, Page 177.
Gilded Age, Patent No. 9107, Book 9, Deeds of Mines, Page 34.
Good Enough, Patent No. 5111, Book 14, Deeds of Mines, Page 311.
Grand Central, Patent No. 5352, Book 5, Deeds of Mines, Page 24.
Grand Dipper, Patent No. 9997, Book 8, Deeds of Mines, Page 606.
Hard Up, Patent No. 11695, Book 27, Deeds of Mines, Page 278.
Herald, Patent No. 6655, Book 15, Deeds of Mines, Page 261.
Hidden Treasure, Patent No. 25510, Book 11, Deeds of Mines, Page 556.
Last Chance No. 2, Patent No. 21679, Book 11, Deeds of Mines, Page 553.
Lowell, Patent No. 24831, Book 12, Deeds of Mines, Page 615.
Lucky Cuss, Patent No. 5503, Book 14, Deeds of Mines, Page 295.
Maine, Patent No. 9933, Book 8, Deeds of Mines, Page 540.
Mayflower, Patent No. 24832, Book 15, Deeds of Mines, Page 360.
Mexican, Patent No. 12306, Book 9, Deeds of Mines, Page 541.
Moonlight, Patent No. 14658, Book 11, Deeds of Mines, Page 543.
Naumkeag, Patent No. 5403, Book 12, Deeds of Mines, Page 17.
New Year, Patent No. 6311, Book 12, Deeds of Mines, Page 260.
North Point, Patent No. 27531, Book 12, Deeds of Mines, Page 568.
North Extension of Sulphuret, Lot No. 71, notice of location recorded in Book 1, Transcribed Records of Mines, Page 415.
Owl's Last Hoot, Patent No. 22371, Book 27, Deeds of Mines, Page 297.
Owl's Nest, Patent No. 5502, Book 14, Deeds of Mines, Page 319.
Poor X, Patent No. 5095, Book 4, Deeds of Mines, Page 3.
Prompter, Patent No. 10499, Book 27, Deeds of Mines, Page 273.
Revenue, Patent No. 12797, Book 11, Deeds of Mines, Page 24.
San Pedro, Patent No. 6085, Book 27, Deeds of Mines, Page 290.
Shorty, Patent No. 7419, Book 8, Deeds of Mines, Page 93.
Silver Belt, Patent No. 36578, Book 15, Deeds of Mines, Page 382.
Silver Plume, Patent No. 6765, Book 9, Deeds of Mines, Page 497.
Silver Thread, Patent No. 16384, Book 11, Deeds of Mines, Page 564.
South Extension of Sulphuret described in Deed recorded in Book 15, Deeds of Mines, Page 94.
South Extension of Grand Central, Patent No. 7279, Book 7, Deeds of Mines, Page 100.
Standard, Patent No. 24325, Book 11, Deeds of Mines, Page 547.
Sulphuret, Patent No. 5131, Book 5, Deeds of Mines, Page 8.
Survey, Patent No. 5245, Book 14, Deeds of Mines, Page 304.
Survey, Patent No. 7544, Book 7, Deeds of Mines, Page 334.
Sydney, Patent No. 10049, Book 27, Deeds of Mines, Page 293.
Telephone, Patent No. 21569, Book 15, Deeds of Mines, Page 103.
Toughnut, Patent No. 4355, Book 14, Deeds of Mines, Page 263.
Tranquillity, Patent No. 5023, Book 3, Deeds of Mines, Page 565.
Tribute, Patent No. 5246, Book 14, Deeds of Mines, Page 325.

Triple EX, Patent No. 9931, Book 8, Deeds of Mines, Page 536.
Verde, Patent No. 18262, Book 12, Deeds of Mines, Page 265.
Vizina, Patent No. 5156, Book 27, Deeds of Mines, Page 299.
Way Up, Patent No. 5766, Book 5, Deeds of Mines, Page 396.
Wedge, Patent No. 10991, Book 14, Deeds of Mines, Page 258.
West Side, Patent No. 5249, Book 14, Deeds of Mines, Page 283.

One and fifteen-hundredths (1-15/100) acres of "ALTA" patented mine, Patent No. 7982, Book 7, Deeds of Mines, Page 405, fully described in Book 1, Miscellaneous Records, Page 475.

The Northwest portion of "SULPHURET" patented mine, in Book 11, Deeds of Mines, Page 40.

The Southwest portion of "TRANQUILLITY" patented mine, Book 11, Deeds of Mines, Page 40.

The aforesaid "EMPIRE" patented mine, being transferred subject to an unexpired lease of part of the surface ground thereof held by A. L. Grow, which lease by its terms expires June 1st, 1915.

Those certain unpatented lode mining claims situated in said district, county and state, particularly described as follows:

Apache Chief, Location Notice in Book 19, Records of Mines, Page 366.
Aunt Sally, Location Notice in Book 1, Records of Mines, Page 523, in Book 7, Transcribed Records of Mines, Page 47.
Big Comit, Location Notice in Book 5, Records of Mines, Page 472.
Bon Ton (also known as Addie), Location Notice in Book 2, Records of Mines, Page 384, Amended Location Notice in Book 1, Transcribed Records of Mines, Page 209.
Buckskin, Location Notice in Book 29, Records of Mines, Page 179.
Buffalo, Location Notice in Book 32, Records of Mines, Page 254.
Cornell, Location Notice in Book 22, Records of Mines, Page 471.
Emerald South, Location Notice in Book 7, Records of Mines, Page 589.
Erie, Location Notice in Book 18, Records of Mines, Page 542.
Escondido, Location Notice in Book 9, Records of Mines, Page 205.
Florodora, Location Notice recorded in Book 15, Records of Mines, Page 562.
Fortuna, Location Notice recorded in Book 15, Records of Mines, Page 376.
General Grant, Location Notice recorded in Book 19, Records of Mines, Page 407.
Hawk Eye, Location Notice, Book 3, Transcribed Records of Mines, Page 437, and Amended Location Notice in Book 14, Records of Mines, Page 52.
Hawk Eye Little Wonder, Location Notice in Book 14, Records of Mines, Page 52.
Head Centre, Location Notice Book 1, Transcribed Records of Mines, Page 249, and Supplemental Location Notice Book 1, Transcribed Miscellaneous Records, Page 87.
Horn Silver, Location Notice recorded in Book 9, Records of Mines, Page 426.
Houghton, Location Notice in Book 22, Records of Mines, Page 470.
Illinois, Location Notice in Book 19, Records of Mines, Page 6.
Little Comet, Location Notice in Book 8, Records of Mines, Page 236.
Little Wonder, Location Notice in Book 3, Transcribed Records of Mines, Page 436, and Amended Location Notice Book 14, Records of Mines, Page 52.
McCann, Location Notice in Book 3, Transcribed Records of Mines, Page 763.
Michigan, Location Notice in Book 22, Records of Mines, Page 472.
Miners Dream, Location Notice in Book 11, Records of Mines, Page 237.
Narrow Gauge, Location Notice in Book 12, Records of Mines, Page 137.
Ninety Eight, Location Notice in Book 14, Records of Mines, Page 506.
Ninety Nine, Location Notice in Book 15, Records of Mines, Page 65.
Oregon, Location Notice in Book 14, Records of Mines, Page 753, and Amended Location Notice in Book 15, Records of Mines, Page 335.
Protection, Location Notice in Book 14, Records of Mines, Page 528.
San Rafael, Location Notice in Book 3, Transcribed Records of Mines, Page 252.
Silver Brick, Location Notice in Book 11, Records of Mines, Page 390.
Silver Chief, Location Notice in Book 14, Records of Mines, Page 590.
Southern Belle, Mineral Survey No. 815, Lot No. 109, Location Notice in Book 1, Transcribed Records of Mines, Page 275.
Yellow Jacket, Location Notice in Book 1, Transcribed Records of Mines, Page 248, Supplemental Location Notice in Book 1, Transcribed Miscellaneous Records, Page 86.

Together with all dips, spurs and angles, and also all the metals, ores, gold and silver bearing quartz, rock and earth therein, and all the rights, privileges and franchises thereto.

Those certain lots in the city of Tombstone, County of Cochise, State of Arizona.

Lots 15, 17, 19, 20, 21, 22, and 40 feet S.E. end of 23, Block 5.

Lots part of 1 to 10 inclusive, Block 5 1/2.

Lots 5, 6, 13 to 24, inclusive, Block 6.

Lots 1, 5, 6, 11 to 21 inclusive, Block 7.

Lots 1 to 24 inclusive, Block 8.

Lots 1 to 24 inclusive, Block 9.

Lots 1 to 5 inclusive, 8 to 24 inclusive, Block 10.

Lots 6 to 24, inclusive, Block 11.

Lots 9 to 10, Block 18.

Lots 17 and 18, Block 21.

Lots part of 15 and 16 to 22, inclusive, Block 23.

Lots 2 to 10 inclusive, 14 to 23 inclusive, Block 24.

Lots 1 to 4 inclusive, 8, part of 9 to 11, all of 12 to 24 inclusive, Block 25.

Lots 3, 4 part 11, all of 12 and 20, Block 37.

Lots 1, 2, 5 to 20 inclusive, Block 30.

Lots 1 to 8 inclusive, part of 9, 11, 12; all of 23 and 24, Block 39.

Lots 17 and 18, Block 48.

Lots 22, 23 and 24, Block 49.

Lots 5 to 9 inclusive, 13 to 18 inclusive, Block 50.

Lots 15 and 16; 5 to 14 inclusive, 19 and 20, Block 51.

Lots part 1, 3 and 4; all 5, 6, 12, 13 and 14, Block 64.

Lots 4 to 24 inclusive, Block 65.

Lots 1 to 10 inclusive, Block S.

Lots 1, 4 to 22 inclusive, Block D.

Lots 1 to 6 inclusive, Block E.

Lots 1 to 4 inclusive, Block F.

Lots 1 to 10 inclusive, Block G.

Lots 14 and 15, Block O.

Lots part of 3, 4, 5, and 6; all 9 and 10; part 11 and 12; all 13 and 14, Block P.

Lots 1 to 6, 16 to 24, inclusive, Block R.

Lots 1 to 10 inclusive, Block T.

Also that certain lot, piece or parcel of land described in Book 15, Deeds of Mines, Page 306.

That portion of the Mexican grant of land known as San Juan de Las Boquillas y Nogalos on the San Pedro River in said County and Territory upon which is built and situated the quartz mill of the Grand Central Mining Company with a frontage of 40 rods on said river on either side, northerly and southerly of said quartz mill, and running easterly from in a river to the eastern boundary of said grant, that is 80 rods frontage on said river, and running with the same width easterly to the eastern boundary line of said grant, with the said quartz mill in its entire eastern and western line.

Together with all improvement, Tenements, hereditaments, and appurtenances...All mining and milling equipment, boilers, engines...
No Reservation.

Page 306

24. **Quit Claim Mining Deed, Book 27 d/m, Page 335, dated 7/7/1914, recorded 7/7/1914.**
- Grantor:** A. L. Grow, Acting Trustee in Bankruptcy of the Estate of the Tombstone Consolidated Mines Company, LTD, a corporation, Bankrupt
- Grantee:** Walter Douglas
- Conveys:** Those certain Mining Claims in the Tombstone Mining Districts: All interest together with all the dips, spurs and angles, and all the metals, ores, gold and silver...
- Covers:** Alkey, Patent No. 14930, Book 12, Deeds of Mines, Page 261.
Banner, Patent No. 36238, Book 15, Deeds of Mines, Page 386.
Boss, Patent No. 35876, Book 14, Deeds of Mines, page 594.
Blue Monday, Patent No. 6661, Book 15, Deeds of Mines, Page 458.
Brother Jonathan, Patent No. 9932, Book 8, Deeds of Mines, Page 530.
Chance, Patent No. 24443, Book 11, Deeds of Mines, Page 550.
C.O.D., Patent No. 20949, Book 15, Deeds of Mines, Page 108.
Content, Patent No. 17386, Book 15, Deeds of Mines, Page 297.
Contact, Patent No. 12305, Book 9, Deeds of Mines, Page 536.
Contention, Patent No. 38126, Book 3, Transcribed Deeds of Mines, Page 394.
Cocopah, Patent No. 6278, Book 6, Deeds of Mines, Page 440.
Contentment, Patent No. 17387, Book 15, Deeds of Mines, page 300.
Defence, Patent No. 5504, Book 14, Deeds of Mines, Page 289.
East Side, Patent No. 5244, Book 14, Deeds of Mines, Page 272.
East Side No. 2, Patent No. 9785, Book 14, Deeds of Mines, Page 278.
Emerald, Patent No. 9998, Book 8, Deeds of Mines, Page 600.
Empire, Patent No. 14371, Book 11, Deeds of Mines, Page 76.
Extacy, Patent No. 7420, Book 8, Deeds of Mines, Page 87.
First South Extension of the Toughnut Lode, Patent No. 5308, Book 5, Deeds of Mines, Page 1.
Flora Morrison, Patent No. 9105, Book 8, Deeds of Mines, Page 177.
Gilded Age, Patent No. 9107, Book 9, Deeds of Mines, Page 34.
Good Enough, Patent No. 5111, Book 14, Deeds of Mines, Page 311.
Grand Central, Patent No. 5352, Book 5, Deeds of Mines, Page 24.
Grand Dipper, Patent No. 9997, Book 8, Deeds of Mines, Page 606.
Hard Up, Patent No. 11695, Book 27, Deeds of Mines, Page 278.
Herald, Patent No. 6655, Book 15, Deeds of Mines, Page 261.
Hidden Treasure, Patent No. 25510, Book 11, Deeds of Mines, Page 556.
Last Chance No. 2, Patent No. 21679, Book 11, Deeds of Mines, Page 553.
Lowell, Patent No. 24831, Book 12, Deeds of Mines, Page 615.
Lucky Cuss, Patent No. 5503, Book 14, Deeds of Mines, Page 295.
Maine, Patent No. 9933, Book 8, Deeds of Mines, Page 540.
Mayflower, Patent No. 24832, Book 15, Deeds of Mines, Page 360.
Mexican, Patent No. 12306, Book 9, Deeds of Mines, Page 541.
Moonlight, Patent No. 14658, Book 11, Deeds of Mines, Page 543.
Naumkeag, Patent No. 5403, Book 12, Deeds of Mines, Page 17.
New Year, Patent No. 6311, Book 12, Deeds of Mines, Page 260.
North Point, Patent No. 27531, Book 12, Deeds of Mines, Page 568.
North Extension of Sulphuret, Lot No. 71, notice of location recorded in Book 1, Transcribed Records of Mines, Page 415.
Owl's Last Hoot, Patent No. 22371, Book 27, Deeds of Mines, Page 297.
Owl's Nest, Patent No. 5502, Book 14, Deeds of Mines, Page 319.
Poor X, Patent No. 5095, Book 4, Deeds of Mines, Page 3.
Prompter, Patent No. 10499, Book 27, Deeds of Mines, Page 273.
Revenue, Patent No. 12797, Book 11, Deeds of Mines, Page 24.
San Pedro, Patent No. 6085, Book 27, Deeds of Mines, Page 290.
Shorty, Patent No. 7419, Book 8, Deeds of Mines, Page 93.
Silver Belt, Patent No. 36578, Book 15, Deeds of Mines, Page 382.
Silver Plume, Patent No. 6765, Book 9, Deeds of Mines, Page 497.
Silver Thread, Patent No. 16384, Book 11, Deeds of Mines, Page 564.
South Extension of Sulphuret described in Deed recorded in Book 15, Deeds of Mines, Page 94.
South Extension of Grand Central, Patent No. 7279, Book 7, Deeds of Mines, Page 100.
Standard, Patent No. 24325, Book 11, Deeds of Mines, Page 547.
Sulphuret, Patent No. 5131, Book 5, Deeds of Mines, Page 8.
Survey, Patent No. 5245, Book 14, Deeds of Mines, Page 304.
Survey, Patent No. 7544, Book 7, Deeds of Mines, Page 334.
Sydney, Patent No. 10049, Book 27, Deeds of Mines, Page 293.
Telephone, Patent No. 21569, Book 15, Deeds of Mines, Page 103.
Toughnut, Patent No. 4355, Book 14, Deeds of Mines, Page 263.
Tranquillity, Patent No. 5023, Book 3, Deeds of Mines, Page 565.
Tribute, Patent No. 5246, Book 14, Deeds of Mines, Page 325.

Triple EX, Patent No. 9931, Book 8, Deeds of Mines, Page 536.
Verde, Patent No. 18262, Book 12, Deeds of Mines, Page 265.
Vizina, Patent No. 5156, Book 27, Deeds of Mines, Page 299.
Way Up, Patent No. 5766, Book 5, Deeds of Mines, Page 396.
Wedge, Patent No. 10991, Book 14, Deeds of Mines, Page 258.
West Side, Patent No. 5249, Book 14, Deeds of Mines, Page 283.

One and fifteen-hundredths (1-15/100) acres of "ALTA" patented mine, Patent No. 7982, Book 7, Deeds of Mines, Page 405, fully described in Book 1, Miscellaneous Records, Page 475.

The Northwest portion of "SULPHURET" patented mine, in Book 11, Deeds of Mines, Page 40.

The Southwest portion of "TRANQUILLITY" patented mine, Book 11, Deeds of Mines, Page 40.

The aforesaid "EMPIRE" patented mine, being transferred subject to an unexpired lease of part of the surface ground thereof held by A. L. Grow, which lease by its terms expires June 1st, 1915.

Those certain unpatented lode mining claims situated in said district, county and state, particularly described as follows:

Apache Chief, Location Notice in Book 19, Records of Mines, Page 366.
Aunt Sally, Location Notice in Book 1, Records of Mines, Page 523, in Book 7, Transcribed Records of Mines, Page 47.
Big Comit, Location Notice in Book 5, Records of Mines, Page 472.
Bon Ton (also known as Addie), Location Notice in Book 2, Records of Mines, Page 384, Amended Location Notice in Book 1, Transcribed Records of Mines, Page 209.
Buckskin, Location Notice in Book 29, Records of Mines, Page 179.
Buffalo, Location Notice in Book 32, Records of Mines, Page 254.
Cornell, Location Notice in Book 22, Records of Mines, Page 471.
Emerald South, Location Notice in Book 7, Records of Mines, Page 589.
Erie, Location Notice in Book 18, Records of Mines, Page 542.
Escondido, Location Notice in Book 9, Records of Mines, Page 205.
Florodora, Location Notice recorded in Book 15, Records of Mines, Page 562.
Fortuna, Location Notice recorded in Book 15, Records of Mines, Page 376.
General Grant, Location Notice recorded in Book 19, Records of Mines, Page 407.
Hawk Eye, Location Notice, Book 3, Transcribed Records of Mines, Page 437, and Amended Location Notice in Book 14, Records of Mines, Page 52.
Hawk Eye Little Wonder, Location Notice in Book 14, Records of Mines, Page 52.
Head Centre, Location Notice Book 1, Transcribed Records of Mines, Page 249, and Supplemental Location Notice Book 1, Transcribed Miscellaneous Records, Page 87.
Horn Silver, Location Notice recorded in Book 9, Records of Mines, Page 426.
Houghton, Location Notice in Book 22, Records of Mines, Page 470.
Illinois, Location Notice in Book 19, Records of Mines, Page 6.
Little Comet, Location Notice in Book 8, Records of Mines, Page 236.
Little Wonder, Location Notice in Book 3, Transcribed Records of Mines, Page 436, and Amended Location Notice Book 14, Records of Mines, Page 52.
McCann, Location Notice in Book 3, Transcribed Records of Mines, Page 763.
Michigan, Location Notice in Book 22, Records of Mines, Page 472.
Miners Dream, Location Notice in Book 11, Records of Mines, Page 237.
Narrow Gauge, Location Notice in Book 12, Records of Mines, Page 137.
Ninety Eight, Location Notice in Book 14, Records of Mines, Page 506.
Ninety Nine, Location Notice in Book 15, Records of Mines, Page 65.
Oregon, Location Notice in Book 14, Records of Mines, Page 753, and Amended Location Notice in Book 15, Records of Mines, Page 335.
Protection, Location Notice in Book 14, Records of Mines, Page 528.
San Rafael, Location Notice in Book 3, Transcribed Records of Mines, Page 252.
Silver Brick, Location Notice in Book 11, Records of Mines, Page 390.
Silver Chief, Location Notice in Book 14, Records of Mines, Page 590.
Southern Belle, Mineral Survey No. 815, Lot No. 109, Location Notice in Book 1, Transcribed Records of Mines, Page 275.
Yellow Jacket, Location Notice in Book 1, Transcribed Records of Mines, Page 248, Supplemental Location Notice in Book 1, Transcribed Miscellaneous Records, Page 86.

Together with all dips, spurs and angles, and also all the metals, ores, gold and silver bearing quartz, rock and earth therein, and all the rights, privileges and franchises thereto.

Those certain lots in the city of Tombstone, County of Cochise, State of Arizona.

Lots 15, 17, 19, 20, 21, 22, and 40 feet S.E. end of 23, Block 5.

Lots part of 1 to 10 inclusive, Block 5 1/2.

Lots 5, 6, 13 to 24, inclusive, Block 6.

Lots 1, 5, 6, 11 to 21 inclusive, Block 7.

Lots 1 to 24 inclusive, Block 8.

Lots 1 to 24 inclusive, Block 9.

Lots 1 to 5 inclusive, 8 to 24 inclusive, Block 10.

Lots 6 to 24, inclusive, Block 11.

Lots 9 to 10, Block 18.

Lots 17 and 18, Block 21.

Lots part of 15 and 16 to 22, inclusive, Block 23.

Lots 2 to 10 inclusive, 14 to 23 inclusive, Block 24.

Lots 1 to 4 inclusive, 8, part of 9 to 11, all of 12 to 24 inclusive, Block 25.

Lots 3, 4 part 11, all of 12 and 20, Block 37.

Lots 1, 2, 5 to 20 inclusive, Block 30.

Lots 1 to 8 inclusive, part of 9, 11, 12; all of 23 and 24, Block 39.

Lots 17 and 18, Block 48.

Lots 22, 23 and 24, Block 49.

Lots 5 to 9 inclusive, 13 to 18 inclusive, Block 50.

Lots 15 and 16; 5 to 14 inclusive, 19 and 20, Block 51.

Lots part 1, 3 and 4; all 5, 6, 12, 13 and 14, Block 64.

Lots 4 to 24 inclusive, Block 65.

Lots 1 to 10 inclusive, Block S.

Lots 1, 4 to 22 inclusive, Block D.

Lots 1 to 6 inclusive, Block E.

Lots 1 to 4 inclusive, Block F.

Lots 1 to 10 inclusive, Block G.

Lots 14 and 15, Block O.

Lots part of 3, 4, 5, and 6; all 9 and 10; part 11 and 12; all 13 and 14, Block P.

Lots 1 to 6, 16 to 24, inclusive, Block R.

Lots 1 to 10 inclusive, Block T.

Also that certain lot, piece or parcel of land described in Book 15, Deeds of Mines, Page 306.

That portion of the Mexican grant of land known as San Juan de Las Boquillas y Nogalos on the San Pedro River in said County and Territory upon which is built and situated the quartz mill of the Grand Central Mining Company with a frontage of 40 rods on said river on either side, northerly and southerly of said quartz mill, and running easterly from in a river to the eastern boundary of said grant, that is 80 rods frontage on said river, and running with the same width easterly to the eastern boundary line of said grant, with the said quartz mill in its entire eastern and western line.

Together with all improvement, Tenements, hereditaments, and appurtenances...All mining and milling equipment, boilers, engines...
No Reservation.

Page 306

24. **Quit Claim Mining Deed, Book 27 d/m, Page 335, dated 7/7/1914, recorded 7/7/1914.**
- Grantor:** A. L. Grow, Acting Trustee in Bankruptcy of the Estate of the Tombstone Consolidated Mines Company, LTD, a corporation, Bankrupt
- Grantee:** Walter Douglas
- Conveys:** Those certain Mining Claims in the Tombstone Mining Districts: All interest together with all the dips, spurs and angles, and all the metals, ores, gold and silver...
- Covers:** **Alkey**, Patent No. 14930, Book 12, Deeds of Mines, Page 261.
Banner, Patent No. 36238, Book 15, Deeds of Mines, Page 386.
Boss, Patent No. 35876, Book 14, Deeds of Mines, page 594.
Blue Monday, Patent No. 6661, Book 15, Deeds of Mines, Page 458.
Brother Jonathan, Patent No. 9932, Book 8, Deeds of Mines, Page 530.
Chance, Patent No. 24443, Book 11, Deeds of Mines, Page 550.
C.O.D., Patent No. 20949, Book 15, Deeds of Mines, Page 108.
Content, Patent No. 17386, Book 15, Deeds of Mines, Page 297.
Contact, Patent No. 12305, Book 9, Deeds of Mines, Page 536.
Contention, Patent No. 38126, Book 3, Transcribed Deeds of Mines, Page 394.
Cocopah, Patent No. 6278, Book 6, Deeds of Mines, Page 440.
Contentment, Patent No. 17387, Book 15, Deeds of Mines, page 300.
Defence, Patent No. 5504, Book 14, Deeds of Mines, Page 289.
- East Side**, Patent No. 5244, Book 14, Deeds of Mines, Page 272.
East Side No. 2, Patent No. 9785, Book 14, Deeds of Mines, Page 278.
Emerald, Patent No. 9998, Book 8, Deeds of Mines, Page 600.
Empire, Patent No. 14371, Book 11, Deeds of Mines, Page 76.
Extacy, Patent No. 7420, Book 8, Deeds of Mines, Page 87.
First South Extension of the Toughnut Lode, Patent No. 5308, Book 5, Deeds of Mines, Page 1.
Flora Morrison, Patent No. 9105, Book 8, Deeds of Mines, Page 177.
Gilded Age, Patent No. 9107, Book 9, Deeds of Mines, Page 34.
Good Enough, Patent No. 5111, Book 14, Deeds of Mines, Page 311.
Grand Central, Patent No. 5352, Book 5, Deeds of Mines, Page 24.
Grand Dipper, Patent No. 9997, Book 8, Deeds of Mines, Page 606.
Hard Up, Patent No. 11695, Book 27, Deeds of Mines, Page 278.
Herald, Patent No. 6655, Book 15, Deeds of Mines, Page 261.
Hidden Treasure, Patent No. 25510, Book 11, Deeds of Mines, Page 556.
Last Chance No. 2, Patent No. 21679, Book 11, Deeds of Mines, Page 553.
Lowell, Patent No. 24831, Book 12, Deeds of Mines, Page 615.
Lucky Cuss, Patent No. 5503, Book 14, Deeds of Mines, Page 295.
Maine, Patent No. 9933, Book 8, Deeds of Mines, Page 540.
Mayflower, Patent No. 24832, Book 15, Deeds of Mines, Page 360.
Mexican, Patent No. 12306, Book 9, Deeds of Mines, Page 541.
Moonlight, Patent No. 14658, Book 11, Deeds of Mines, Page 543.
Naumkeag, Patent No. 5403, Book 12, Deeds of Mines, Page 17.
New Year, Patent No. 6311, Book 12, Deeds of Mines, Page 260.
North Point, Patent No. 27531, Book 12, Deeds of Mines, Page 568.
North Extension of Sulphuret, Lot No. 71, notice of location recorded in Book 1, Transcribed Records of Mines, Page 415.
Owl's Last Hoot, Patent No. 22371, Book 27, Deeds of Mines, Page 297.
Owl's Nest, Patent No. 5502, Book 14, Deeds of Mines, Page 319.
Poor X, Patent No. 5095, Book 4, Deeds of Mines, Page 3.
Prompter, Patent No. 10499, Book 27, Deeds of Mines, Page 273.
Revenue, Patent No. 12797, Book 11, Deeds of Mines, Page 24.
San Pedro, Patent No. 6085, Book 27, Deeds of Mines, Page 290.
Shorty, Patent No. 7419, Book 8, Deeds of Mines, Page 93.
Silver Belt, Patent No. 36578, Book 15, Deeds of Mines, Page 382.
Silver Plume, Patent No. 6765, Book 9, Deeds of Mines, Page 497.
Silver Thread, Patent No. 16384, Book 11, Deeds of Mines, Page 564.
South Extension of Sulphuret described in Deed recorded in Book 15, Deeds of Mines, Page 94.
South Extension of Grand Central, Patent No. 7279, Book 7, Deeds of Mines, Page 100.
Standard, Patent No. 24325, Book 11, Deeds of Mines, Page 547.
Sulphuret, Patent No. 5131, Book 5, Deeds of Mines, Page 8.
Survey, Patent No. 5245, Book 14, Deeds of Mines, Page 304.
Survey, Patent No. 7544, Book 7, Deeds of Mines, Page 334.
Sydney, Patent No. 10049, Book 27, Deeds of Mines, Page 293.
Telephone, Patent No. 21569, Book 15, Deeds of Mines, Page 103.
Toughnut, Patent No. 4355, Book 14, Deeds of Mines, Page 263.
Tranquillity, Patent No. 5023, Book 3, Deeds of Mines, Page 565.
Tribute, Patent No. 5246, Book 14, Deeds of Mines, Page 325.

Triple EX, Patent No. 9931, Book 8, Deeds of Mines, Page 536.
Verde, Patent No. 18262, Book 12, Deeds of Mines, Page 265.
Vizina, Patent No. 5156, Book 27, Deeds of Mines, Page 299.
Way Up, Patent No. 5766, Book 5, Deeds of Mines, Page 396.
Wedge, Patent No. 10991, Book 14, Deeds of Mines, Page 258.
West Side, Patent No. 5249, Book 14, Deeds of Mines, Page 283.

One and fifteen-hundredths (1-15/100) acres of "ALTA" patented mine, Patent No. 7982, Book 7, Deeds of Mines, Page 405, fully described in Book 1, Miscellaneous Records, Page 475.

The Northwest portion of "SULPHURET" patented mine, in Book 11, Deeds of Mines, Page 40.

The Southwest portion of "TRANQUILLITY" patented mine, Book 11, Deeds of Mines, Page 40.

The aforesaid "EMPIRE" patented mine, being transferred subject to an unexpired lease of part of the surface ground thereof held by A. L. Grow, which lease by its terms expires June 1st, 1915.

Those certain unpatented lode mining claims situated in said district, county and state, particularly described as follows:

Apache Chief, Location Notice in Book 19, Records of Mines, Page 366.
Aunt Sally, Location Notice in Book 1, Records of Mines, Page 523, in Book 7, Transcribed Records of Mines, Page 47.
Big Comit, Location Notice in Book 5, Records of Mines, Page 472.
Bon Ton (also known as Addie), Location Notice in Book 2, Records of Mines, Page 384, Amended Location Notice in Book 1, Transcribed Records of Mines, Page 209.
Buckskin, Location Notice in Book 29, Records of Mines, Page 179.
Buffalo, Location Notice in Book 32, Records of Mines, Page 254.
Cornell, Location Notice in Book 22, Records of Mines, Page 471.
Emerald South, Location Notice in Book 7, Records of Mines, Page 589.
Erie, Location Notice in Book 18, Records of Mines, Page 542.
Escondido, Location Notice in Book 9, Records of Mines, Page 205.
Florodora, Location Notice recorded in Book 15, Records of Mines, Page 562.
Fortuna, Location Notice recorded in Book 15, Records of Mines, Page 376.
General Grant, Location Notice recorded in Book 19, Records of Mines, Page 407.
Hawk Eye, Location Notice, Book 3, Transcribed Records of Mines, Page 437, and Amended Location Notice in Book 14, Records of Mines, Page 52.
Hawk Eye Little Wonder, Location Notice in Book 14, Records of Mines, Page 52.
Head Centre, Location Notice Book 1, Transcribed Records of Mines, Page 249, and Supplemental Location Notice Book 1, Transcribed Miscellaneous Records, Page 87.
Horn Silver, Location Notice recorded in Book 9, Records of Mines, Page 426.
Houghton, Location Notice in Book 22, Records of Mines, Page 470.
Illinois, Location Notice in Book 19, Records of Mines, Page 6.
Little Comet, Location Notice in Book 8, Records of Mines, Page 236.
Little Wonder, Location Notice in Book 3, Transcribed Records of Mines, Page 436, and Amended Location Notice Book 14, Records of Mines, Page 52.
McCann, Location Notice in Book 3, Transcribed Records of Mines, Page 763.
Michigan, Location Notice in Book 22, Records of Mines, Page 472.
Miners Dream, Location Notice in Book 11, Records of Mines, Page 237.
Narrow Gauge, Location Notice in Book 12, Records of Mines, Page 137.
Ninety Eight, Location Notice in Book 14, Records of Mines, Page 506.
Ninety Nine, Location Notice in Book 15, Records of Mines, Page 65.
Oregon, Location Notice in Book 14, Records of Mines, Page 753, and Amended Location Notice in Book 15, Records of Mines, Page 335.
Protection, Location Notice in Book 14, Records of Mines, Page 528.
San Rafael, Location Notice in Book 3, Transcribed Records of Mines, Page 252.
Silver Brick, Location Notice in Book 11, Records of Mines, Page 390.
Silver Chief, Location Notice in Book 14, Records of Mines, Page 590.
Southern Belle, Mineral Survey No. 815, Lot No. 109, Location Notice in Book 1, Transcribed Records of Mines, Page 275.
Yellow Jacket, Location Notice in Book 1, Transcribed Records of Mines, Page 248, Supplemental Location Notice in Book 1, Transcribed Miscellaneous Records, Page 86.

Together with all dips, spurs and angles, and also all the metals, ores, gold and silver bearing quartz, rock and earth therein, and all the rights, privileges and franchises thereto.

Those certain lots in the city of Tombstone, County of Cochise, State of Arizona.

Lots 15, 17, 19, 20, 21, 22, and 40 feet S.E. end of 23, Block 5.

Lots part of 1 to 10 inclusive, Block 5 1/2.

Lots 5, 6, 13 to 24, inclusive, Block 6.

Lots 1, 5, 6, 11 to 21 inclusive, Block 7.

Lots 1 to 24 inclusive, Block 8.

Lots 1 to 24 inclusive, Block 9.

Lots 1 to 5 inclusive, 8 to 24 inclusive, Block 10.

Lots 6 to 24, inclusive, Block 11.

Lots 9 to 10, Block 18.

Lots 17 and 18, Block 21.

Lots part of 15 and 16 to 22, inclusive, Block 23.

Lots 2 to 10 inclusive, 14 to 23 inclusive, Block 24.

Lots 1 to 4 inclusive, 8, part of 9 to 11, all of 12 to 24 inclusive, Block 25.

Lots 3, 4 part 11, all of 12 and 20, Block 37.

Lots 1, 2, 5 to 20 inclusive, Block 30.

Lots 1 to 8 inclusive, part of 9, 11, 12; all of 23 and 24, Block 39.

Lots 17 and 18, Block 48.

Lots 22, 23 and 24, Block 49.

Lots 5 to 9 inclusive, 13 to 18 inclusive, Block 50.

Lots 15 and 16; 5 to 14 inclusive, 19 and 20, Block 51.

Lots part 1, 3 and 4; all 5, 6, 12, 13 and 14, Block 64.

Lots 4 to 24 inclusive, Block 65.

Lots 1 to 10 inclusive, Block S.

Lots 1, 4 to 22 inclusive, Block D.

Lots 1 to 6 inclusive, Block E.

Lots 1 to 4 inclusive, Block F.

Lots 1 to 10 inclusive, Block G.

Lots 14 and 15, Block O.

Lots part of 3, 4, 5, and 6; all 9 and 10; part 11 and 12; all 13 and 14, Block P.

Lots 1 to 6, 16 to 24, inclusive, Block R.

Lots 1 to 10 inclusive, Block T.

Also that certain lot, piece or parcel of land described in Book 15, Deeds of Mines, Page 306.

That portion of the Mexican grant of land known as San Juan de Las Boquillas y Nogalos on the San Pedro River in said County and Territory upon which is built and situated the quartz mill of the Grand Central Mining Company with a frontage of 40 rods on said river on either side, northerly and southerly of said quartz mill, and running easterly from in a river to the eastern boundary of said grant, that is 80 rods frontage on said river, and running with the same width easterly to the eastern boundary line of said grant, with the said quartz mill in its entire eastern and western line.

Together with all improvement, Tenements, hereditaments, and appurtenances...All mining and milling equipment, boilers, engines...
No Reservation.

Page 383

31. Bargain and Deed Sale, Book 136, Page 191, dated 10/14/1943, recorded 10/18/1943.

Grantor: Tombstone Development Company, an Arizona corporation

Grantee: Burton Devere and Jeanne Devere, his wife

Conveys: All interest - see below

Covers: All those portions of the surface and to a depth of forty feet below the surface of those patented lode mining claims situated in the Tombstone Mining District, Cochise County, Arizona, known as the EMPIRE, Lot No. 46, the United States Patent of which is of record in the office of the County Recorder of Cochise County, Arizona, in Book 11, Deeds of Mines at page 76 thereof, FIRST SOUTH EXTENSION OF THE TOUGHNUT LODGE, Lot No. 72, the United States Patent of which is of record in the office of the County Recorder of Cochise County, Arizona, in Book 5, Deeds of Mines at page 1 thereof, and the HAWKEYE-LITTLE WONDER, Survey No. 3216, the United States Patent of which is of record in the office of the County Recorder of Cochise County, Arizona, in Book 30, Deeds of Mines at page 146 thereof, particularly described as follows, to-wit:
Beginning at corner No. 1 of the tract hereby conveyed, marked by an iron pin, from whence corner No. 6 of the aforesaid Empire claim, corner No. 3 of the aforesaid First South Extension of the Toughnut Lode, and corner No. 2 of the aforesaid Hawkeye-Little Wonder claim bear N. 18°04' W. 89.15 feet;
thence N. 13°54' W. 208.0 feet to corner No. 2 of the tract hereby conveyed, marked by an iron pin;
thence N. 82°15' E. 260.2 feet to corner No. 3 of the tract hereby conveyed, marked by an iron pin;
thence S. 7°30' W. 136.3 feet to corner No. 4 of the tract hereby conveyed, marked by an iron pin;
thence S. 36°02' W. 50.0 feet to corner No. 5 of the tract hereby conveyed, marked by an iron pin;
thence S. 69°05' W. 172.0 feet to the place of beginning.

ALL MINERAL AND MINERAL RIGHTS (including oil) and the privilege of extracting and mining the same are hereby reserved unto the party of the first part, its successors and assigns forever, PROVIDED, HOWEVER, that any mining operations shall be conducted at a depth of not less than forty feet from the surface of the land hereby conveyed and with due regard to the rights of the owners of the surface thereof.

The property hereby conveyed is shown on the Assessment Roll of Cochise County, Arizona, for tax purposes as "Frame House #6 - Mgr's. Res. & Gar."

NOTE: Correction Deed at Book 151 dre, Page 470 - see Item No. 32.

32. Bargain and Sale Deed, Book 151 dre, Page 470, dated 10/14/1943, recorded 8/29/1947.

Grantor: Tombstone Development Company, an Arizona corporation

Grantee: Burton Devere and Jeanne Devere, his wife

Conveys: All interest - see below

Covers: All those portions of the surface and to a depth of forty feet below the surface of those patented lode mining claims situated in the Tombstone Mining District, Cochise County, Arizona, known as the EMPIRE, Lot No. 46, the United States Patent of which is of record in the office of County Recorder of Cochise County, Arizona, in Book 11, Deeds of Mines at page 76 thereof, FIRST SOUTH EXTENSION OF THE TOUGHNUT LODGE, Lot No. 72, the United States Patent of which is of record in the office of the County Recorder of Cochise County, Arizona, in Book 5, Deeds of Mines at page 1 thereof, and the HAWKEYE-LITTLE WONDER, Survey No. 3216, the United States Patent of which is of record in the office of the County Recorder of Cochise County, Arizona, in Book 30, Deeds of Mines at page 146 thereof, particularly described as follows, to-wit:
Beginning at corner No. 1 of the tract hereby conveyed, marked by an iron pin, from whence corner No. 6 of the aforesaid Empire claim, corner No. 3 of the aforesaid First South Extension of the Toughnut

Lode, and corner No. 2 of the aforesaid Hawkeye-Little Wonder claim bear N. 18° 04' W. 89.15 feet;

thence N. 13° 54' W 208.0 feet to corner No. 2 of the tract hereby conveyed, marked by an iron pin;

thence N. 82° 15' E. 260.2 feet to corner No. 3 of the tract hereby conveyed, marked by an iron pin;

thence S. 7° 30' W. 136.3 feet to corner No. 4 of the tract hereby conveyed, marked by an iron pin;

thence S. 36° 02' W. 50.0 feet to corner No. 5 of the tract hereby conveyed, marked by an iron pin;

thence S. 69° 05' W. 172.0 feet to the place of beginning.

ALL MINERAL AND MINERAL RIGHTS (including oil) and the privilege of extracting and mining the same are hereby reserved unto the party of the first part, its successors and assigns forever, PROVIDED, HOWEVER, that any mining operations shall be conducted at a depth of not less than forty feet from the surface of the land hereby conveyed and with due regard to the rights of the owners of the surface thereof.

The property hereby conveyed is shown on the Assesment Roll of Cochise County, Arizona for tax purposes as "Frame house #6 - Mgr's. Res. & Gar."

NOTE: Apparently given to correct B&SD at Book 135 dre, Page 191 - See Item 31.

34. Quit Claim Deed, Book 46 dkt, Page 495, dated 5/22/1950, recorded 11/13/1950.

Grantor: The Tombstone Development Company, an Arizona corporation

Grantee: Morgan Lewis Brett

Conveys: All interest - see below

Covers: A portion of the surface to a depth of 40 feet, of the Empire Lode, Lot 46, and of Hawk Eye - Little Wonder lode mining claim, Mineral Survey No. 3216 (both patented mining claims), situated in the Tombstone Mining District, Cochise County, Arizona, more particularly described as follows:

Beginning at the southwest corner of this parcel, whence cor. No. 6 of the Empire lode, Lot No. 46 bears S. 14° 21' W., 572.64 ft.;
thence N. 23° 30' E., 192.0 ft. to the northwest corner of this parcel;
thence S. 66° 30' E., 156.0 ft. to the northeast corner of this parcel;
thence S. 23° 30' W., 192.0 ft. to the southeast corner of this parcel;
thence N. 66° 30' W., 156.0 ft. to the place of beginning.
Excepting that parcel previously deed to Col. Brett which is enclosed

by the above parcel.

EXCEPTING AND RESERVING unto said Tombstone Development Co., its successors and assigns, all mines, minerals and mineral rights under the hereinbefore described premises and the right of extracting and mining the same beneath the surface of said premises, said mining operations to be conducted with due regard to the owners of the surface rights of said premises.

35. Quit Claim Deed, Book 209 dkt, Page 539, dated 2/19/1959, recorded 2/24/1959.

Grantor: Tombstone Development Company, an Arizona corporation

Grantee: Morgan Lewis Brett

Conveys: All interest - see below

Covers: A portion of the surface to a depth of forty (40') feet, of the Empire Lode, Lot 46 and of the Hawk Eye-Little Wonder Lode Mining Claim, Mineral Survey No. 3216 (both patented mining claims) situated in the Tombstone Mining District, Cochise County, Arizona, more particularly described as follows:

Beginning at the SW corner of this parcel, whence corner #6 of the Empire Lode, Lot No. 46 bears S. 9° 31' W. 502.62 feet;

thence N. 23° 30' E. 270.0 feet to the northwest corner of this parcel;

thence S. 66° 30' E. 220.0 feet to the northeast corner of this parcel;

thence S. 23° 30' W. 270.0 feet to the southeast corner of this parcel;

thence N. 66° 30' W. 220.0 feet to the point of beginning.

EXCEPTING that parcel previously deeded to Morgan Lewis Brett, which is enclosed by the above parcel and whose description is:

Beginning at a point which bears S. 66° 30' E. 32.0 feet from the northwest corner of the above parcel;

thence S. 66° 30' E. 156.0 feet;

thence S. 23° 30' W. 192.0 feet;

thence N. 66° 30' W. 156.0 feet;

thence N. 23° 30' E. 192.0 feet; to the point of beginning.

The area of the above parcel is 0.676 acres.

RESERVING, however, to the party of the first part the perpetual right and ownership, together with the right to mine for, extract and take minerals from beneath the surface of and the subsurface of that portion of the said property above described lying more than 40 feet beneath the surface thereof; and the perpetual right and ownership of all veins, the apexes of which may be found on the surface thereof, and all extralateral rights in connection with such veins; provided, however, that no mining operations shall be conducted by said party of the first part, its successors or assigns, on the surface of the real property hereby quit-claimed or at any point within 40 feet below the surface thereof, except in the event of litigation with respect to such extralateral rights wherein the questions of the identity of any such vein or the location of the apex thereof at the surface shall be a material fact embraced within the issues of such litigation, in which event the party of the first part, its successors or assigns, shall have the right to conduct such operations within the premises hereby conveyed, and along and adjacent to said veins, for the purpose of such litigation only.

36. **Quit Claim Deed, Book 185 dkt, Page 364, dated 2/7/1958, recorded 2/24/1958.**

Grantor: Tombstone Development Company, an Arizona corporation

Grantee: Charles Hatcher and Edna M. Hatcher, his wife

Conveys: All interest - see below

Covers: The surface and subsurface to a depth of forty (40) feet immediately beneath the surface of portions of the Empire; Hawk Eye-Little Wonder; Good Enough, Tough Nut, and First South Extension of the Tough Nut patented lode mining claims in the Tombstone Mining District, Cochise County, State of Arizona, the United States patents to which are of record in the Office of the County Recorder of Cochise County, Arizona, particularly described as follows, to wit:

Beginning at a point from whence Corner No. 6 of the Empire, Corner No. 3 of the First South Extension of the Tough Nut, and Corner No. 2 of the Hawk Eye Little Wonder patented mining claims bears N. 18° 04' W. 89.15 feet;

thence S. 35° 50' W. 363.43 feet;

thence N. 59° 29' 30" W. 341.32 feet;

thence N. 46° 40' 20" W. 610.15 feet;

thence N. 31° 21' 20" E. 231.57 feet;

thence S. 41° 05' E. 482.69 feet;

thence N. 57° 33' E. 425.98 feet;

thence S. 89° 29' 30" E. 382.58 feet;

thence S. 10° 04' W. 121.26 feet;

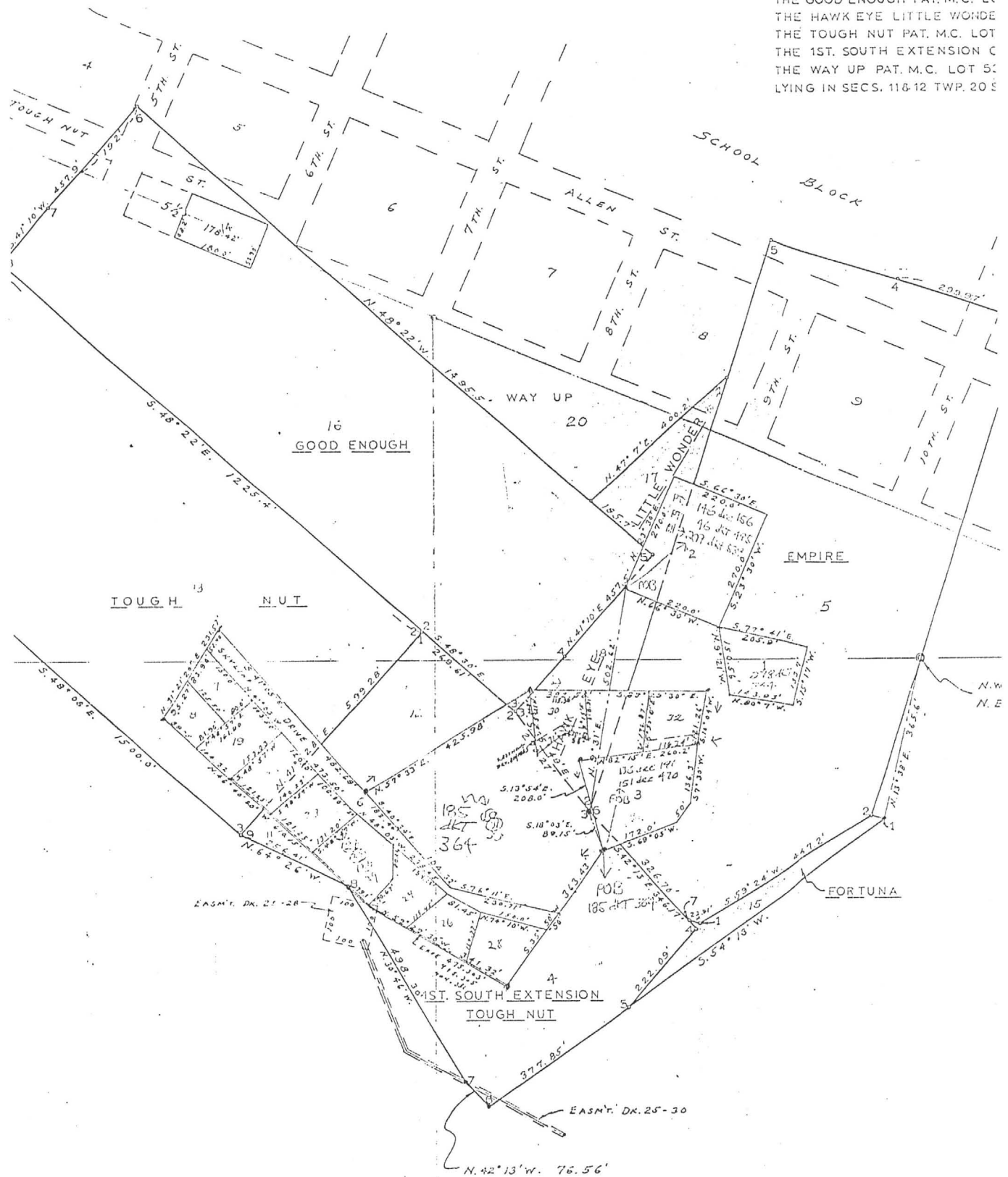
thence S. 82° 15' W. 260.20 feet;

thence S. 13° 54' E. 208.00 feet to the point of beginning:

RESERVING, however, to the party of the first part the perpetual right and ownership, together with the right to mine for, extract and take minerals from beneath the surface of and the subsurface of that portion of the said property above described lying more than 40 feet beneath the surface thereof; and the perpetual right and ownership of all veins, the apexes of which may be found on the surface thereof, and all extralateral rights in connection with such veins; provided, however, that no mining operations shall be conducted by said Grantor, its successors or assigns, on the surface of the real property hereby conveyed or at any point within 40 feet below the surface thereof, except in the event of litigation with respect to such extralateral rights wherein the questions of the identify of any such vein or the location of the apex thereof at the surface shall be a material fact embraced within the issues of such litigation, in which event the Grantor, its successors or assigns, shall have the right to conduct such operations within the premises hereby conveyed, and along and adjacent to said veins, for the purpose of such litigation only.

MINING DISTRICT PLAT

ARBITRARY OF THE EMPIRE PAT. M.C. LOT 46
 THE FORTUNA PAT. M.C. M.S. 3
 THE GOOD ENOUGH PAT. M.C. L.C.
 THE HAWK EYE LITTLE WONDER
 THE TOUGH NUT PAT. M.C. LOT
 THE 1ST. SOUTH EXTENSION C
 THE WAY UP PAT. M.C. LOT 5:
 LYING IN SECS. 11 & 12 TWP. 20 S



— CORPORATE LIMIT EXTENSION
 DAT. 2.14 PM. 27

MEMORANDUM OF TITLE

MEMORANDUM OF TITLE

Page 1

Tombstone Prospect

Cochise County, Arizona

Patented Mining Claim located in the Tombstone Mining District:

Township 20 South, Range 22 East, Gila & Salt River Meridian
Portion of Sections 11 & 12

Empire Lode: Mineral Certificate No. 40
Lot No. 46
Patent No. 152
Containing 18.95 Acres, More or Less

Note: also see attached sheet

RECORD TITLE OWNER:

Tombstone Development Company
an Arizona Corporation
of P. O. Box 1445
Grand Island, NE 68801

Portion of Surface Except the Surface and 40 feet
beneath the surface described at:

See Common Chain of Title No. 2
Items 31, 32, 33, 34, 35, 36 & 37

and also Except the Northerly Portion of captioned
Claim in the Townsite of Tombstone, Arizona & being
located in Blk. 22 - Portion of Lots 13 thru 15

Blk. 23 - Portion of Lots 13 thru 22
Blk. 24 - Portion of Lots 20, 21 & 22
Blk. 8 - Portion of Lots 8 thru 16
Blk. 9 - Lots 1 - 24
Blk. 10 - Lots 1 - 4 & 19 thru 24

-See Plat in Empire File-

100% of Minerals - below the depth of 40
feet beneath the surface

Note: mineral reservations (wording) under Items above
vary.

COMMENT: The surface tracts not owned by Record Title Owner were not checked
at this time.

Note: also see attached sheet

HOW ACQUIRED: See Chain of Title No. 1 attached hereto

Items 2, 3, 4 & 5

Continues on Common Chain of Title No. 2

Items 20, 23, 24, 25, 26, 30 - Strangers to title

and Vesting Deeds: Items 27 & 28 - Subject to any rights of surface
superior to title of First Party.

PATENT: See under Chain of Title No. 1 attached hereto

Item 1 - Subject to conditions & stipulations therein

MINERAL RESERVATIONS AND CONVEYANCES: See Patent and
Under Common Chain of Title No. 2
Items 31, 32, 33, 34, 35, 36 & 37 (see above)

UNSATISFIED MORTGAGES: None for Record Title Owner

See under Common Chain of Title No. 2
under Unreleased Leases: Item 20

continued on page 2

Memorandum of Title continued

Page 2

Tombstone Prospect
Cochise County, Arizona

Empire Lode continued from page 1

UNRELEASED MINING LEASES: See Common Chain of Title No. 2
Items 1, 5, 6, 7, 12, 19, 21 & 26
No Current Lease

ROW's, EASEMENTS AND OTHER ENCUMBRANCES: See under Common Chain of Title No. 2
Items 1, 11 - Note: exact location of
pipeline is uncertain,
Items 12, 13 & Townsite Patent at Items
14 & 15 - Note: Exception in Townsite
Patents relating to mining claims.

MISCELLANEOUS INSTRUMENTS: See Common Chain of Title No. 2 - Pages 1 & 2

UNPAID TAXES: None - Parcel No. 609 12 001 Assessed Acreage: 18.95
Covers Captioned claim and other claims - Paid in full for 1987
First half of 1988 due October 31, 1988

end

Dated August 8, 1988 at Bisbee, Arizona at 8 AM

Michael F. Hartman

MEMORANDUM OF TITLE

MEMORANDUM OF TITLE

Page 1

Tombstone Prospect
Cochise County, Arizona

Patented Mining Claim located in the Tombstone Mining District:

Township 20 South, Range 22 East, Gila & Salt River Meridian
Portion of Section 11

Hawk Eye-Little Wonder: Survey No. 3216
Patent No. 3216 & 1230
Containing 2.508 Acres, More or Less

Note: Before patent captioned claim was two separate claims

Note: also see attached sheet

RECORD TITLE OWNER:

Tombstone Development Company
an Arizona Corporation
of P. O. Box 1445
Grand Island, Nebraska 68801

Part of Surface Except the surface & 40
feet beneath the surface described at:
See Common Chain of Title No. 2
Items 31, 32, 34, 35 & 36 & patent exception
-See plat in Empire File-
100% of Minerals - below the depth of 40
feet
Note: mineral reservations (wording)
under Items above vary.

COMMENT: The surface tracts not owned by Record Title Owner were not checked at
this time.

HOW ACQUIRED: See under Common Chain of Title No. 2
(After Patent Deeds) Items 26 & Vesting Deeds: Items 27 & 28 then
surface outsales as set out under Surface Ownership.
Pre-patent deeds (partial chain) - included herein only because
captioned claim (then unpatented) ran with patented claims in
aforesaid deeds.
See Common Chain of Title No. 2
Items 8, 10, 11, 17, 22, 23, 24 and Vesting Deed: Item 25

PATENT: See under Chain of Title No. 1 attached hereto
Item 1 - Excepting Lots 53 and 87 and Tombstone Townsite & subject to
conditions and stipulations therein

MINERAL RESERVATIONS AND CONVEYANCES: See Patent and
Under Common Chain of Title No. 2
Items 31, 32, 34, 35 & 36 (see above)

UNSATISFIED MORTGAGES: None for Record Title Owner
See under Common Chain of Title No. 2
under Unreleased Leases: Item 20

ROW's, EASEMENTS &
OTHER ENCUMBRANCES: See under Common Chain of Title No. 2
Items 11 - Note: exact location of pipeline is uncertain
and Items 12, 13 & Townsite Patent at Items 14 & 15 -
Note: Exception in Townsite Patents relating to mining claims

continued on page 2

Tombstone Prospect
Cochise County, Arizona

Hawk Eye-Little Wonder Lode continued from page 1

UNRELEASED MINING LEASES: See under Common Chain of Title No. 2

Items 5, 6, 7, 12, 19, 21 & 26

No current lease

MISCELLANEOUS INSTRUMENTS: See Common Chain of Title No. 2 - Pages 1 & 2

UNPAID TAXES: None - Parcel No. 609 12 001 Assessed Acreage: 2.58 ?
Covers Captioned Claim & other Claims - Paid in full for 1987
First half of 1988 due October 31, 1988

end

Dated August 8, 1988 at Bisbee, Arizona at 8 AM

Michael F. Hartman

Tombstone Prospect

Cochise County, Arizona

ATTACHED TO MEMORANDUM OF TITLE COVERING VARIOUS CLAIMS
IN THE TOMBSTONE MINING DISTRICT:

Please Note the Following:

1. Pre-patent deeds were not considered.
2. Acreage in Deeds in chain of title covering patented mining claims is in some cases incorrect.
3. Notice of Non-Libility by Tombstone Development Company were not considered.
4. Patents of Record did not contain a Patent Number. I used the Patent Number on the Santa Fe Pacific Mining, Inc. Lease and/or the General Survey Number from the Mining District Map.
Suggest we obtain the Patent Numbers from the BLM.
5. The ownership of small tracts and lots in Tombstone, Arizona are not considered
6. The chain of title was built from the tract indexes of Pioneer Title Company of Sierra Vista, Arizona.

Michael F. Hartman
282 Westchester Sq. South
Billings, Montana 59105

CHAIN OF TITLE NO. 1

CHAIN OF TITLE NO. 1 (From Patent to Common Chain of Title No. 2)

TOMBSTONE PROSPECT

Cochise County, State of Arizona

Patented Mining Claim located in the Tombstone Mining District:

Township 20 South, Range 22 East, Gila & Salt River Meridian
Portion of Sections 11 and 12

Empire Lode: Mineral Certificate No. 40
Lot No. 46
Patent No. 152
Containing 18.95 Acres, More or Less

1. Patent, Book 11 d/m, Page 76, dated 10/4/1880, recorded 1/5/1889.
Grantor: USA
Grantee: W. A. Simmons
Covers: Empire, Mineral Certificate No. 40, Lot No. 46 & embracing a portion of the unsurveyed public domain in the Tombstone Mining District, in the County of Pima and Territory of Arizona and described as follows:
-see copy attached-
containing 18.95 Acres, More or Less

Subject to the following conditions and stipulations:
1st, 2nd & 3rd -see copy attached-
2. QC Mining Deed, Book 1 Transcribed d/m, Page 425, dated 5/11/1880, recorded 5/11/1880.
Grantor: W. A. Simmons and Lizzie J. Simmons, his wife
Grantee: Empire Mining and Milling Company, a Connecticut Corporation
Conveys all interest together with all dips, spurs and angles and also all metals, ores, gold and silver.....
Covers: That certain Mining Claim known as the Empire Mine located 7/19/1878 by Ogden, Edwards & Parsons in Book C deeds of mines, Page 501 of the Pima County, Arizona records.
No Reservation.
3. QC Mining Deed, Book 4 d/m, Page 85, dated 11/28/1881, recorded 12/10/1881.
Grantor: Empire Mining and Milling Company, a Connecticut Corporation
Grantee: Alexander H. Wood
Conveys: same as above
Covers: same as above
No Reservation.
4. QC Mining Deed, Book 4 d/m, Page 231, dated 12/1/1881, recorded 12/21/1881.
Grantor: Alexander H. Wood (no martial status)
Grantee: Empire Mining and Milling Company, a Maine Corporation
Conveys: same as above
Covers: same as above
No Reservation.

Chain of Title No. 1 (From Patent to Common Chain of Title No. 2) cont.

Empire Lode: cont.

5. Mining Deed, Book 15 d/m, Page 249, dated 12/27/1902, recorded 2/23/1903.
Grantor: Empire Mining and Milling Company, a Maine Corporation
Grantee: E. B. Gage
Conveys all interest together with all dips, spurs and angles and also
all metals, ores, gold and silver.....
Covers: That certain Mining Claim known as the Empire Mine located
7/19/1878 by Ogden, Edwards & Parsons in Book C deeds of mines,
Page 501 of the Pima County, Arizona records.
No Reservation.
Corporate Resolution at Book 7 misc., Page 238.

FOR CONTINUATION OF CAPTIONED MINING CLAIM SEE CHAIN OF TITLE NO. 2

CHAIN OF TITLE NO. 1

CHAIN OF TITLE NO. 1 (From Patent to Common Chain of Title No. 2)

TOMBSTONE PROSPECT

Cochise County, State of Arizona

Patented Mining Claim located in the Tombstone Mining District:

Township 20 South, Range 22 East, Gila & Salt River Meridian
Portion of Section 11

Hawk Eye-Little Wonder Lode: Survey No. 3216
Patent No. 3216 & 1230
Containing 2.508 Acres, More or Less

1. Patent, Book 30 d/m, Page 146, dated 4/13/1921, recorded 5/14/1921.
Grantor: USA
Grantee: Bunker Hill Mines Company
Covers: Hawk Eye-Little Wonder, Survey No. 3216, embracing a portion of
Section 11 in T20S, R22E, in the Tombstone Mining District,
Cochise County, Arizona and described as follows:
-see copy attached-

Subject to the following conditions and stipulations:
1st & 2nd -see copy attached-

Expressly excepting and excluding from these presents all that portion of the ground hereinbefore described, embraced in said mining claims or Lots Nos. 53 and 87; and said Tombstone Townsite, and also all that portion of the Hawk Eye-Little Wonder vein or lode and of all veins, lodes, and ledges, throughout their entire depth, the tops or apexes of which lie inside of such excluded ground.

FOR CONTINUATION OF CAPTIONED MINING CLAIM SEE CHAIN OF TITLE NO. 2

PATENT & PLAT

THE UNITED STATES OF AMERICA,

TO ALL TO WHOM THESE PRESENTS SHALL COME, GREETING:

Hawk Eye - Little Wonder

WHEREAS, In pursuance of the provisions of the Revised Statutes of the United States,

Chapter Six, Title Thirty-two and legislation supplemental thereto, there have been deposited in the General Land Office of the United States the Plat and Field Notes of Survey and the Certificate of the Register of the Land Office at Phoenix, Arizona, accompanied by other evidence whereby it appears that the Bunker Hill Mines Company has entered and paid for the Hawk Eye - Little Wonder lode mining claim, designated by the Surveyor General as

Survey No. 3216, embracing a portion of Section eleven in Township twenty south of Range twenty-two east of the Gila and Salt River Meridian, in the Tombstone Mining District, Cochise County, Arizona. and bounded, described, and platted as follows: Beginning at corner No. 1, a pine post four feet long, four inches square, marked 1 - 3216 H E L W., in mound of stones; identical with corner No. 3 of Lot No. 53, Gen. No. 178, the Way Up lode claim, from which the closing corner of Section eleven in township twenty south of Range twenty-two east of the Gila and Salt River Meridian, bears south fifty-three degrees five minutes east five hundred thirty-one and nine-tenths feet distant;

Thence, first course, south seventeen degrees thirty-four minutes west one hundred twenty-five feet intersect the south line of the Tombstone Townsite; one thousand nine and four-tenths feet to corner No. 2, a pine post four feet long, four inches square, marked 2 - 3216 H E L W, in mound of stones;

Thence, second course, north thirty-five degrees forty minutes west one hundred twenty feet to a point from which discovery shaft bears north seventeen degrees thirty-four minutes east seventy-three feet distant; two hundred sixty-nine and one-tenth feet to corner No. 3, a pine post four feet long, four inches square, marked 3 - 3216 H E L W., in mound of stones; identical with corner No. 3 of Lot No. 87, Gen. No. 278 the Good Enough lode claim;

Thence, third course, north nineteen degrees nineteen minutes east four hundred ninety-four and seven-tenths feet to corner No. 2 of said Lot No. 53; also intersect line - 5-6 of said Lot No. 87, at north forty-eight degrees twenty-two minutes west one hundred eighty-four and seven-tenths feet from corner No. 5; seven hundred forty and nine-tenths feet intersect the south line of said Tombstone Townsite; nine hundred eighty-seven and four-tenths feet to corner No. 4, a pine post four feet long, four inches square, marked 4 - 3216 HELW, in mound of stones;

Thence, fourth course, south thirty-five degrees forty minutes east two hundred thirty-one and seven-tenths feet to corner No. 1, the place of beginning; expressly excepting and excluding from these presents all that portion of the ground hereinbefore described, embraced in said mining claims or Lots Nos. 53 and 87;

Hawk Eye - Little Wonder
Survey No 3216
2508 Acres

No. 2593

Phoenix 031324.

The United States of America,

In all its whom these presents shall come. Verifying:

WHEREAS, in pursuance of the provisions of the Revised Statutes of the United States, Chapter 554, Title Thirty-two, and legislation supplemental thereto, there have been deposited in the General Land Office of the United States the Plat and Field Notes of Survey and the Certificate of the Register of the Land Office at Phoenix, Arizona, accompanied by other evidence whereby it appears that the Bunker Hill Mines Company

has entered and paid for the Hawk Eye - Little Wonder lode mining claim,

designated by the Surveyor General as Survey No. 3216, embracing a portion of Section eleven in Township twenty south of Range twenty-two east of the Gila and Salt River Meridian, in the Tombstone Mining District, Cochise County, Arizona,

and bounded, described, and platted as follows: Beginning at corner No. 1, a pine post four feet long, four inches square, marked 1 - 3216 H E L W., in mound of stones; identical with corner No. 3 of Lot No. 53, Gen. No. 178, the Way Up lode claim, from which the closing corner of Section eleven in Township twenty south of Range twenty-two east of the Gila and Salt River Meridian, bears south fifty-three degrees five minutes east five hundred thirty-one and nine-tenths feet distant;

Thence, first course, south seventeen degrees thirty-four minutes west one hundred twenty-five feet intersect the south line of the Tombstone Townsite; one thousand nine and four-tenths feet to corner No. 2, a pine post four feet long, four inches square, marked 2 - 3216 H E L W. in mound of stones;

RECORD OF PATENTS: Patent Number **804789**

Thence, second course, north thirty-five degrees forty minutes west one hundred twenty feet to a point from which discovery shaft bears north seventeen degrees thirty-four minutes east seventy-three feet distant; two hundred sixty-nine and one-tenth feet to corner No. 3, a pine post four feet long, four inches square, marked 3 - 3216 H E L W., in mound of stones; identical with corner No. 3 of Lot No. 87, Gen. No. 278 the Good Enough lode claim;

Thence, third course, north nineteen degrees nineteen minutes east four hundred ninety-four and seven-tenths feet to corner No. 2 of said Lot No. 53; also intersect line 5 - 6 of said Lot No. 87, at north forty-eight degrees twenty-two minutes west one hundred eighty-four and seven-tenths feet from corner No. 5; seven hundred forty and nine-tenths feet intersect the south line of said Tombstone Townsite; nine hundred eighty-seven and four-tenths feet to corner No. 4, a pine post four feet long, four inches square, marked 4 - 3216 H E L W., in mound of stones;

Thence, fourth course, south thirty-five degrees forty minutes east two hundred thirty-one and seven-tenths feet to corner No. 1, the place of beginning;—expressly excepting and excluding from these presents all that portion of the ground hereinbefore described, embraced in said mining claims or Lots Nos. 53 and 87; and said Tombstone Townsite, and also all that portion of the Hawk Eye - Little Wonder vein or lode, and of all veins, lodes, and ledges, throughout their entire depth, the tops or apexes of which lie inside of such excluded ground; Survey No. 3216 - extending one thousand nine and four-tenths feet in length along said Hawk Eye - Little Wonder vein or lode; the premises herein granted, containing two and five hundred eight-thousandths acres.

Phoenix 031324.

NOW KNOW YE, That there is therefore, pursuant to the laws aforesaid, hereby granted by the United States unto the said
Banker Hill Mines Company

the said mining premises hereinbefore described, and not expressly excepted from these presents, and all that portion of the said vein, lode, or ledge, and of all other veins, lodes, and ledges throughout their entire depth, the tops or apexes of which lie inside of the surface boundary lines of said granted premises in said survey extended downward vertically; although such veins, lodes, or ledges in their downward course may so far depart from a perpendicular as to extend outside the vertical side lines of said premises: Provided, That the right of possession to such outside parts of said veins, lodes, or ledges shall be confined to such portions thereof as lie between vertical planes drawn downward through the end lines of said survey so continued in their own direction that such planes will intersect such exterior parts of said veins, lodes, or ledges: And provided further, That nothing herein contained shall authorize the grantee herein to enter upon the surface of a claim owned or possessed by another.

TO HAVE AND TO HOLD said mining premises, together with all the rights, privileges, immunities, and appurtenances of whatsoever nature thereunto belonging, unto the said grantee above named and to **its successors** and assigns forever; subject, nevertheless, to the above-mentioned and to the following conditions and stipulations:

FIRST. That the premises hereby granted shall be held subject to any vested and accrued water rights for mining, agricultural, manufacturing, or other purposes; and rights to ditches and reservoirs used in connection with such water rights, as may be recognized and acknowledged by the local laws, customs, and decisions of the courts. And there is reserved from the lands hereby granted a right of way thereon for ditches or canals constructed by the authority of the United States.

SECOND. That in the absence of necessary legislation by Congress, the Legislature of **Arizona** may provide rules for working the mining claim or premises hereby granted, involving easements, drainage, and other necessary means to its complete development.

IN TESTIMONY WHEREOF, I, **Warren G. Harding**,

President of the United States of America, have caused these letters to be made

Patent, and the Seal of the General Land Office to be hereunto affixed.

GIVEN under my hand, in the District of Columbia, the **THIRTIETH**

day of **APRIL**

in the year of our Lord one thousand

nine hundred and

TWENTY-ONE

and of the Independence of the

United States the one hundred and

FORTY-FIFTH.

By the President

By

Warren G. Harding
W. P. Leary Secretary,
J. C. Sammar

Recorder of the General Land Office.

RECORD OF PATENTS: Patent Number

804789

HAZARD
M.S. # 649

SURVEY NO. 649—

PLAT

OF THE

—Hazard—

MINING CLAIM,

Tombstone Mining District,

Cochise County,

Located ARIZONA. Oct. 22. 1878.

Claimed by The Bunker Hill G. & S.

Mining Co.—

Surveyed by H. G. Howe U. S. D. S.

Aug. 20-27 1884

Containing an Area of 14.09 Acres.

Scale 200 feet to the inch.

Variation $22^{\circ} 25'$ East.

The original Field Notes of the Survey of the

Hazard

Mining Claim from which this plat has been made, have been examined and approved and are on file in this office; and I hereby certify that they furnish such an accurate description of said Mining Claim as will, if incorporated into a patent, serve fully to identify the premises; and that such reference is made therein to natural objects and permanent monuments, as will perpetuate and fix the locus thereof.

I further certify that the value of the labor and improvements placed thereon by the applicant or its grantor is not less than Five Hundred Dollars, and that

said improvements consist of

A shaft 4x6 ft. 10 ft. deep—

cut 11

cut 10 long

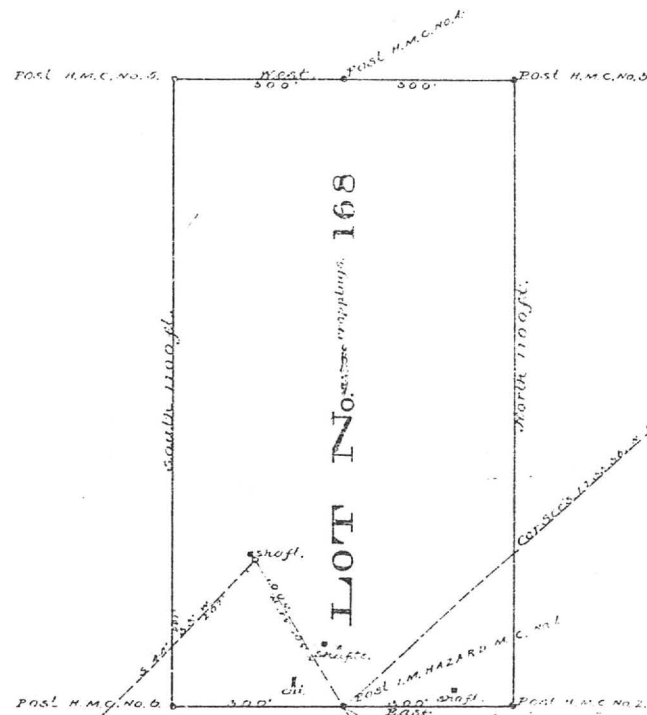
as appears by the report of the Deputy Surveyor and the testimony of two disinterested witnesses.

And I further certify that this is a correct Plat of said Mining Claim, made in conformity with said original Field Notes of the survey thereof.

Reginald Johnson
U. S. Surveyor General for Arizona.

U. S. Surveyor General's Office,
Tucson, Arizona,

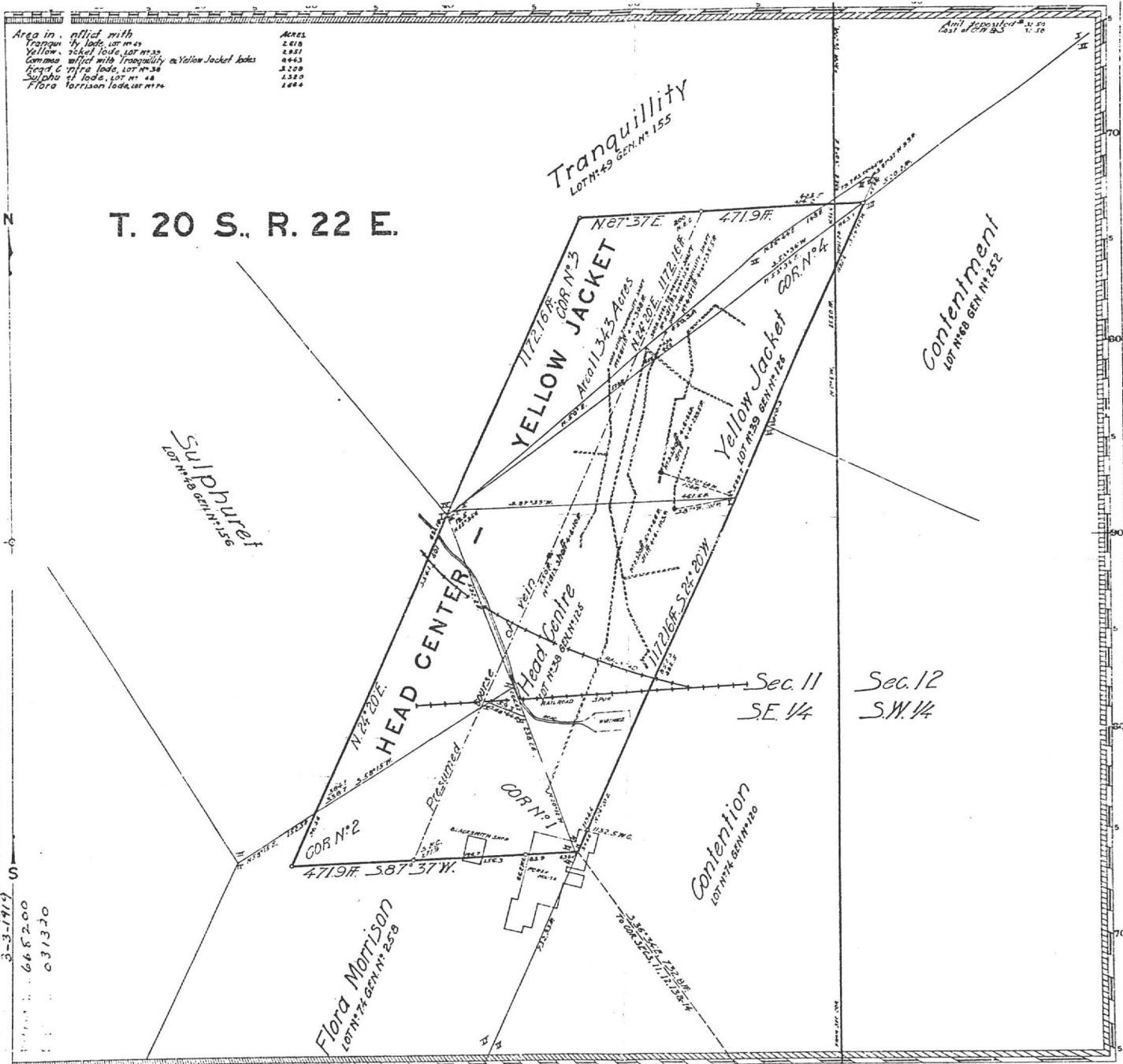
Sept. 10th 1884—



Good Samaritan, Lot 168.

HERO GUNTER -
YELLOW SHIRT

[illegible]



Claim Located Amended June 17, 1915

Mineral Survey No. 3213

Lot No. Arizona Land District.

PLAT
 OF THE CLAIM OF

Bunker Hill Mines Company
 KNOWN AS THE

Head Center-Yellow Jacket

IN Tombstone MINING DISTRICT,
 Cochise COUNTY, Arizona
 Containing an Area of 11,343 Acres.

Scale of 150 Feet to the inch.

Variation 12° 15' E.

SURVEYED August 20-21, 1915 BY

Ralph L. Motz U.S. Deputy Mineral Surveyor,

The Original Field Notes of the Survey of the Mining Claim of
 Bunker Hill Mines Company

known as the
 Head Center-Yellow Jacket

from which this plat has been made under my direction,
 have been examined and approved, and are on file in this Office,
 and I hereby certify that they furnish such an accurate descrip-
 tion of said Mining Claim as will, if incorporated into a patent,
 serve fully to identify the premises, and that such reference is
 made therein to natural objects or permanent monuments as
 will perpetuate and fix the locus thereof.
 I further certify that Five Hundred Dollars worth of labor has
 been expended or improvements made upon said Mining Claim
 by claimant or its grantors and that
 said improvements consist of 3 shafts & 2202 ft. of
 drifting, total value \$2514.

that the location of said improvements is correctly shown
 upon this plat, and that no portion of said labor or improve-
 ments has been included in the estimate of expenditures
 upon any other claim.

And I further certify that this is a correct plat of said Mining
 Claim made in conformity with said original field notes of the
 survey thereof, and the same is hereby approved.

U.S. Surveyor General's Office. Frank Ingalls

Phoenix, Arizona. U.S. Surveyor General for

December 8, 1915. Arizona.

DATE: 05/03/87
LATEST ACTIVITY:
REPORT: PS1220-12

CENTRALLY VALUED PROPERTIES SYSTEM

TOTAL REPORT
TAXPAYER P.

OPERATING LAND BY TAXPAYER

| TAXPAYER NUMBER | COUNTY AREA | PARCEL NUM | ACREAGE | LINE | LEGAL DESCRIPTION | | | | | |
|---|-------------|------------|-------------|--------|-------------------|------|---------|--|----|-------------------|
| CLASS-NUM | ALPHA | NUMBER | CODE | BK | NP | PARC | LAND | FCV | NO | LEGAL DESCRIPTION |
| 66-991 | 02 | 0100 | 109 25 022C | 171.23 | 41,951 | 01 | 20S 22E | PATENTED MINING CLAIMS-TOMBSTONE DISTRICT; IN SE | | |
| <i>TOMBSTONE DEVELOPMENT CO.</i> | | | | | | | | | | |
| <i>LAVERNE BAXTER</i> | | | | | | | | | | |
| 02 CTIONS 11,12,13,14; PORTION OF CONTENTION 13.76AC, PORTION | | | | | | | | | | |
| 03 OF CINCINNATI 8.5AC; PORTION OF FLORA MORRISON 9.56AC, | | | | | | | | | | |
| 04 GRAND CENTRAL 20.22AC, S. EXT. GRAND CENTRAL 18.68AC, PORTI | | | | | | | | | | |
| 05 ON OF HEAD CENTER=YELLOW JACKET 5.57AC; PORTION OF HOUGHTON | | | | | | | | | | |
| 06 13.33AC, ILLINOIS 20AC, PORTION OF MAYFLOWER 12.55AC, MOONLI | | | | | | | | | | |
| 07 GHT 6.6AC; NAUMKEAG 8.16AC; NEW YEAR 18.07AC, SOUTHERN BELLE | | | | | | | | | | |
| 08 20AC, PORTION OF SULPHURET .96AC, SYDNEY 13.86AC; TOTAL 171.23AC | | | | | | | | | | |

| | | | | | | | | | | |
|---|----|-----------|-------------|--------|--------|----|---------------------------|---|--|--|
| 66-991 | 02 | 0100 | 999 10 100 | .00 | 000 | 01 | ORE BODY VALUE 0 FOR 1985 | | | |
| AREA TOTAL | | 2 PARCELS | | 171.23 | 41,951 | | | | | |
| 66-991 | 02 | 0160 | 109 25 021C | 95.73 | 23,454 | 01 | 20S 22E | PATENTED MINING CLAIMS-TOMBSTONE DISTRICT; IN | | |
| <i>AS ABOVE</i> | | | | | | | | | | |
| 02 SECTIONS 11 AND 12; CONTENT 2.92AC; CONTENTMENT 7.71AC, POR | | | | | | | | | | |
| 03 TION OF CONTENTION 6.90AC, PORTION OF CINCINNATI 15.94AC, | | | | | | | | | | |
| 04 PORTION OF FLORA MORRISON 5.55AC, PORTION OF HEAD CENTER-YE | | | | | | | | | | |
| 05 LLOW JACKET 5.17AC, PORTION OF HOUGHTON 7.22AC, PORTION OF | | | | | | | | | | |
| 06 MAYFLOWER 2.39AC, NORTH POINT 9.56AC, PROTECTION .44AC, PORT | | | | | | | | | | |
| 07 ION OF SULPHURET 18.17AC, TRANQUILITY 18.76AC; TOTAL 95.73 | | | | | | | | | | |
| 08 AC | | | | | | | | | | |

| | | | | | | | | | | |
|----------------|----|-----------|------------|--------|--------|----|---------------------------|--|--|--|
| 66-991 | 02 | 0160 | 999 10 160 | .00 | 000 | 01 | ORE BODY VALUE 0 FOR 1985 | | | |
| AREA TOTAL | | 2 PARCELS | | 95.73 | 23,454 | | | | | |
| COUNTY TOTAL | | 4 PARCELS | | 266.96 | 65,405 | | | | | |
| TAXPAYER TOTAL | | 4 PARCELS | | 266.96 | 65,405 | | | | | |

* 2 PARCELS IN AREA CODE 0100 ARE FOR THE ORE BODY VALUE, WHICH IS "0" FOR 1985. THAT IS THE REASON FOR 4 PARCELS BEING SHOWN. PER ASSESSOR'S OFFICE.

171.23 AC.
95.73 AC.
266.96 ACES

14. Quit Claim Mining Deed, Book 15 d/m, Page 36, dated 11/12/1902, recorded 11/15/1902.

Grantor: Head Center and Tranquility Mining Company, a California corporation

Grantee: The Tombstone Consolidated Mines Company

those certain Mining Claims in the Tombstone Mining District:

Conveys: All the following premises together with all buildings, machinery, right, easements together with all the dips, spurs and angles, and all the metals, ores, gold and silver...

Covers: Fortuna Mining Claim

Head Centre Mine and Mining Claim

The Tranquility Mine and Mining Claim

Yellow Jacket Mine and Mining Claim

And also all other property, real, personal and mixed and whatsoever situated, owned by Grantor, or in which it may have any interest.

No Reservation.

14. Quit Claim Mining Deed, Book 15 d/m, Page 36, dated 11/12/1902, recorded 11/15/1902.

Grantor: Head Center and Tranquility Mining Company, a California corporation

Grantee: The Tombstone Consolidated Mines Company

those certain Mining Claims in the Tombstone Mining District:

Conveys: All the following premises together with all buildings, machinery, right, easements together with all the dips, spurs and angles, and all the metals, ores, gold and silver...

Covers: Fortuna Mining Claim

Head Centre Mine and Mining Claim

The Tranquility Mine and Mining Claim

Yellow Jacket Mine and Mining Claim

And also all other property, real, personal and mixed and whatsoever situated, owned by Grantor, or in which it may have any interest.

No Reservation.

15. Quit Claim Mining Deeds, Book 15 d/m, Page 56, dated 2/6/1902, recorded 11/22/1902.

Grantor: Contention Consolidated Mining Company, a California Corp...

Grantee: E. B. Gage

Conveys: All interest together will all the dips, spurs and angles, and all the metals, ores, gold and silver...

Covers: Contention Mine or claim, metes and bounds.

Flora Morrison Mine and Mining Claim, metes and bounds.

South Extension of the Sulphuret Mine and Mining Claim being the same ground conveyed to former owners by W. C. Parson and J. W. White on February 20th, 1879.

Sulphuret Mining Claim, all that portion being six hundred (600) feet in length of the southerly end of said claim, which portion is bounded and described as follows, to wit:

Commencing at a post marked "S.M.C. No. 1" and "T.M.C. No. 4", from whence a post marked "W.S.M.M.T.D. No. 1" bears south twenty four (24) degrees forty-nine (49) minutes west, thirty-two and 13/100 (32.13) chains;

thence, south twenty (20) degrees fourteen (14) minutes east four and 63/100 (4.63) chains to post marked "S.M.C. No. 2";

thence south fifty-eight (58) degrees fifteen (15) minutes west eight and thirteen and one half one hundredths (8.13½) chains to post marked "S.M.C. No. 3";

thence north thirty-two (32) degrees fifteen (15) minutes west six hundred (600) feet;

thence north fifty-eight (58) degrees fifteen (15) minutes east across said claim to east side line thereof;

Thence south thirty-nine (39) degrees forty-nine (49) minutes east along said side line to the place of beginning.

All that portion of the surface of the mining claim known as the Head Centre Mine, which covers the top or apex of the ledge, vein or lode of the party of the first part which was recovered by its predecessor, the Western Mining Company, in an action wherein the said Western Mining Company was plaintiff and the Head Centre Consolidated Mining Company was defendant, and all other property and rights granted to or conferred upon the party of the first part, Book 7 of Deeds Mines, pages 468.

A tract of land embracing five (5) acres, heretofore used by the party of the first part as a mill site and upon which its mill and other works are situated, embraced within and forming part of that certain tract known as Rancho San Juan de Boguillas y Nogales, recorded in Book 4 of Deeds of Real Estate, page 677.

Together with all easements and rights owned, held or enjoyed by the party of the first part and all other property owned by the party of the first part, or in which it may have any interest, situated in said mining district, county and territory.

Excepting and reserving, however, certain lands near Contention City in said mining district, now occupied by one John Summers.

Excepting and reserving also all property described in that certain deed dated February 16th, 1882, executed by Josiah H. White to the party of the first part, and recorded in Book 4 of Deeds of Real Estate, page 677, generally known as Rancho San Juan de Boquillas y Nogales, save that portion of said rancho embraced within said mill site and hereinabove expressly mentioned.

24. **Quit Claim Mining Deed, Book 27 d/m, Page 335, dated 7/7/1914, recorded 7/7/1914.**

Grantor: A. L. Grow, Acting Trustee in Bankruptcy of the Estate of the Tombstone Consolidated Mines Company, LTD, a corporation, Bankrupt

Grantee: Walter Douglas

Those certain Mining Claims in the Tombstone Mining Districts:

Conveys: All interest together with all the dips, spurs and angles, and all the metals, ores, gold and silver...

Covers: **Alkey**, Patent No. 14930, Book 12, Deeds of Mines, Page 261.
Banner, Patent No. 36238, Book 15, Deeds of Mines, Page 386.
Boss, Patent No. 35876, Book 14, Deeds of Mines, page 594.
Blue Monday, Patent No. 6661, Book 15, Deeds of Mines, Page 458.
Brother Jonathan, Patent No. 9932, Book 8, Deeds of Mines, Page 530.
Chance, Patent No. 24443, Book 11, Deeds of Mines, Page 550.
C.O.D., Patent No. 20949, Book 15, Deeds of Mines, Page 108.
Content, Patent No. 17386, Book 15, Deeds of Mines, Page 297.
Contact, Patent No. 12305, Book 9, Deeds of Mines, Page 536.
Contention, Patent No. 38126, Book 3, Transcribed Deeds of Mines, Page 394.
Cocopah, Patent No. 6278, Book 6, Deeds of Mines, Page 440.
Contentment, Patent No. 17387, Book 15, Deeds of Mines, page 300.
Defence, Patent No. 5504, Book 14, Deeds of Mines, Page 289.

East Side, Patent No. 5244, Book 14, Deeds of Mines, Page 272.
East Side No. 2, Patent No. 9785, Book 14, Deeds of Mines, Page 278.
Emerald, Patent No. 9998, Book 8, Deeds of Mines, Page 600.
Empire, Patent No. 14371, Book 11, Deeds of Mines, Page 76.
Extacy, Patent No. 7420, Book 8, Deeds of Mines, Page 87.
First South Extension of the Toughnut Lode, Patent No. 5308, Book 5, Deeds of Mines, Page 1.
Flora Morrison, Patent No. 9105, Book 8, Deeds of Mines, Page 177.
Gilded Age, Patent No. 9107, Book 9, Deeds of Mines, Page 34.
Good Enough, Patent No. 5111, Book 14, Deeds of Mines, Page 311.
Grand Central, Patent No. 5352, Book 5, Deeds of Mines, Page 24.
Grand Dipper, Patent No. 9997, Book 8, Deeds of Mines, Page 606.
Hard Up, Patent No. 11695, Book 27, Deeds of Mines, Page 278.
Herald, Patent No. 6655, Book 15, Deeds of Mines, Page 261.
Hidden Treasure, Patent No. 25510, Book 11, Deeds of Mines, Page 556.
Last Chance No. 2, Patent No. 21679, Book 11, Deeds of Mines, Page 553.
Lowell, Patent No. 24831, Book 12, Deeds of Mines, Page 615.
Lucky Cuss, Patent No. 5503, Book 14, Deeds of Mines, Page 295.
Maine, Patent No. 9933, Book 8, Deeds of Mines, Page 540.
Mayflower, Patent No. 24832, Book 15, Deeds of Mines, Page 360.
Mexican, Patent No. 12306, Book 9, Deeds of Mines, Page 541.
Moonlight, Patent No. 14658, Book 11, Deeds of Mines, Page 543.
Naumkeag, Patent No. 5403, Book 12, Deeds of Mines, Page 17.
New Year, Patent No. 6311, Book 12, Deeds of Mines, Page 260.
North Point, Patent No. 27531, Book 12, Deeds of Mines, Page 568.
North Extension of Sulphuret, Lot No. 71, notice of location recorded in Book 1, Transcribed Records of Mines, Page 415.
Owl's Last Hoot, Patent No. 22371, Book 27, Deeds of Mines, Page 297.
Owl's Nest, Patent No. 5502, Book 14, Deeds of Mines, Page 319.
Poor X, Patent No. 5095, Book 4, Deeds of Mines, Page 3.
Prompter, Patent No. 10499, Book 27, Deeds of Mines, Page 273.
Revenue, Patent No. 12797, Book 11, Deeds of Mines, Page 24.
San Pedro, Patent No. 6085, Book 27, Deeds of Mines, Page 290.
Shorty, Patent No. 7419, Book 8, Deeds of Mines, Page 93.
Silver Belt, Patent No. 36578, Book 15, Deeds of Mines, Page 382.
Silver Plume, Patent No. 6765, Book 9, Deeds of Mines, Page 497.
Silver Thread, Patent No. 16384, Book 11, Deeds of Mines, Page 564.
South Extension of Sulphuret described in Deed recorded in Book 15, Deeds of Mines, Page 94.
South Extension of Grand Central, Patent No. 7279, Book 7, Deeds of Mines, Page 100.
Standard, Patent No. 24325, Book 11, Deeds of Mines, Page 547.
Sulphuret, Patent No. 5131, Book 5, Deeds of Mines, Page 8.
Survey, Patent No. 5245, Book 14, Deeds of Mines, Page 304.
Survey, Patent No. 7544, Book 7, Deeds of Mines, Page 334.
Sydney, Patent No. 10049, Book 27, Deeds of Mines, Page 293.
Telephone, Patent No. 21569, Book 15, Deeds of Mines, Page 103.
Toughnut, Patent No. 4355, Book 14, Deeds of Mines, Page 263.
Tranquillity, Patent No. 5023, Book 3, Deeds of Mines, Page 565.
Tribute, Patent No. 5246, Book 14, Deeds of Mines, Page 325.

Triple EX, Patent No. 9931, Book 8, Deeds of Mines, Page 536.
Verde, Patent No. 18262, Book 12, Deeds of Mines, Page 265.
Vizina, Patent No. 5156, Book 27, Deeds of Mines, Page 299.
Way Up, Patent No. 5766, Book 5, Deeds of Mines, Page 396.
Wedge, Patent No. 10991, Book 14, Deeds of Mines, Page 258.
West Side, Patent No. 5249, Book 14, Deeds of Mines, Page 283.

One and fifteen-hundredths (1-15/100) acres of "ALTA" patented mine, Patent No. 7982, Book 7, Deeds of Mines, Page 405, fully described in Book 1, Miscellaneous Records, Page 475.

The Northwest portion of "SULPHURET" patented mine, in Book 11, Deeds of Mines, Page 40.

The Southwest portion of "TRANQUILLITY" patented mine, Book 11, Deeds of Mines, Page 40.

The aforesaid "EMPIRE" patented mine, being transferred subject to an unexpired lease of part of the surface ground thereof held by A. L. Grow, which lease by its terms expires June 1st, 1915.

Those certain unpatented lode mining claims situated in said district, county and state, particularly described as follows:

Apache Chief, Location Notice in Book 19, Records of Mines, Page 366.

Aunt Sally, Location Notice in Book 1, Records of Mines, Page 523, in Book 7, Transcribed Records of Mines, Page 47.

Big Comit, Location Notice in Book 5, Records of Mines, Page 472.

Bon Ton (also known as Addie), Location Notice in Book 2, Records of Mines, Page 384, Amended Location Notice in Book 1, Transcribed Records of Mines, Page 209.

Buckskin, Location Notice in Book 29, Records of Mines, Page 179.

Buffalo, Location Notice in Book 32, Records of Mines, Page 254.

Cornell, Location Notice in Book 22, Records of Mines, Page 471.

Emerald South, Location Notice in Book 7, Records of Mines, Page 589.

Erie, Location Notice in Book 18, Records of Mines, Page 542.

Escondido, Location Notice in Book 9, Records of Mines, Page 205.

Florodora, Location Notice recorded in Book 15, Records of Mines, Page 562.

Fortuna, Location Notice recorded in Book 15, Records of Mines, Page 376.

General Grant, Location Notice recorded in Book 19, Records of Mines, Page 407.

Hawk Eye, Location Notice, Book 3, Transcribed Records of Mines, Page 437, and Amended Location Notice in Book 14, Records of Mines, Page 52.

Hawk Eye Little Wonder, Location Notice in Book 14, Records of Mines, Page 52.

Head Centre, Location Notice Book 1, Transcribed Records of Mines, Page 249, and Supplemental Location Notice Book 1, Transcribed Miscellaneous Records, Page 87.

Horn Silver, Location Notice recorded in Book 9, Records of Mines, Page 426.

Houghton, Location Notice in Book 22, Records of Mines, Page 470.

Illinois, Location Notice in Book 19, Records of Mines, Page 6.

Little Comet, Location Notice in Book 8, Records of Mines, Page 236.

Little Wonder, Location Notice in Book 3, Transcribed Records of Mines, Page 436, and Amended Location Notice Book 14, Records of Mines, Page 52.

McCann, Location Notice in Book 3, Transcribed Records of Mines, Page 763.

Michigan, Location Notice in Book 22, Records of Mines, Page 472.

Miners Dream, Location Notice in Book 11, Records of Mines, Page 237.

Narrow Gauge, Location Notice in Book 12, Records of Mines, Page 137.

Ninety Eight, Location Notice in Book 14, Records of Mines, Page 506.

Ninety Nine, Location Notice in Book 15, Records of Mines, Page 65.

Oregon, Location Notice in Book 14, Records of Mines, Page 753, and Amended Location Notice in Book 15, Records of Mines, Page 335.

Protection, Location Notice in Book 14, Records of Mines, Page 528.

San Rafael, Location Notice in Book 3, Transcribed Records of Mines, Page 252.

Silver Brick, Location Notice in Book 11, Records of Mines, Page 390.

Silver Chief, Location Notice in Book 14, Records of Mines, Page 590.

Southern Belle, Mineral Survey No. 815, Lot No. 109, Location Notice in Book 1, Transcribed Records of Mines, Page 275.

Yellow Jacket, Location Notice in Book 1, Transcribed Records of Mines, Page 248, Supplemental Location Notice in Book 1, Transcribed Miscellaneous Records, Page 86.

Together with all dips, spurs and angles, and also all the metals, ores, gold and silver bearing quartz, rock and earth therein, and all the rights, privileges and franchises thereto.

Those certain lots in the city of Tombstone, County of Cochise, State of Arizona.

Lots 15, 17, 19, 20, 21, 22, and 40 feet S.E. end of 23, Block 5.

Lots part of 1 to 10 inclusive, Block 5 1/2.

Lots 5, 6, 13 to 24, inclusive, Block 6.

Lots 1, 5, 6, 11 to 21 inclusive, Block 7.

Lots 1 to 24 inclusive, Block 8.

Lots 1 to 24 inclusive, Block 9.

Lots 1 to 5 inclusive, 8 to 24 inclusive, Block 10.

Lots 6 to 24, inclusive, Block 11.

Lots 9 to 10, Block 18.

Lots 17 and 18, Block 21.

Lots part of 15 and 16 to 22, inclusive, Block 23.

Lots 2 to 10 inclusive, 14 to 23 inclusive, Block 24.

Lots 1 to 4 inclusive, 8, part of 9 to 11, all of 12 to 24 inclusive, Block 25.

Lots 3, 4 part 11, all of 12 and 20, Block 37.

Lots 1, 2, 5 to 20 inclusive, Block 30.

Lots 1 to 8 inclusive, part of 9, 11, 12; all of 23 and 24, Block 39.

Lots 17 and 18, Block 48.

Lots 22, 23 and 24, Block 49.

Lots 5 to 9 inclusive, 13 to 18 inclusive, Block 50.

Lots 15 and 16; 5 to 14 inclusive, 19 and 20, Block 51.

Lots part 1, 3 and 4; all 5, 6, 12, 13 and 14, Block 64.

Lots 4 to 24 inclusive, Block 65.

Lots 1 to 10 inclusive, Block S.

Lots 1, 4 to 22 inclusive, Block D.

Lots 1 to 6 inclusive, Block E.

Lots 1 to 4 inclusive, Block F.

Lots 1 to 10 inclusive, Block G.

Lots 14 and 15, Block O.

Lots part of 3, 4, 5, and 6; all 9 and 10; part 11 and 12; all 13 and 14, Block P.

Lots 1 to 6, 16 to 24, inclusive, Block R.

Lots 1 to 10 inclusive, Block T.

Also that certain lot, piece or parcel of land described in Book 15, Deeds of Mines, Page 306.

That portion of the Mexican grant of land known as San Juan de Las Boquillas y Nogalos on the San Pedro River in said County and Territory upon which is built and situated the quartz mill of the Grand Central Mining Company with a frontage of 40 rods on said river on either side, northerly and southerly of said quartz mill, and running easterly from in a river to the eastern boundary of said grant, that is 80 rods frontage on said river, and running with the same width easterly to the eastern boundary line of said grant, with the said quartz mill in its entire eastern and western line.

Together with all improvement, Tenements, hereditaments, and appurtenances...All mining and milling equipment, boilers, engines...

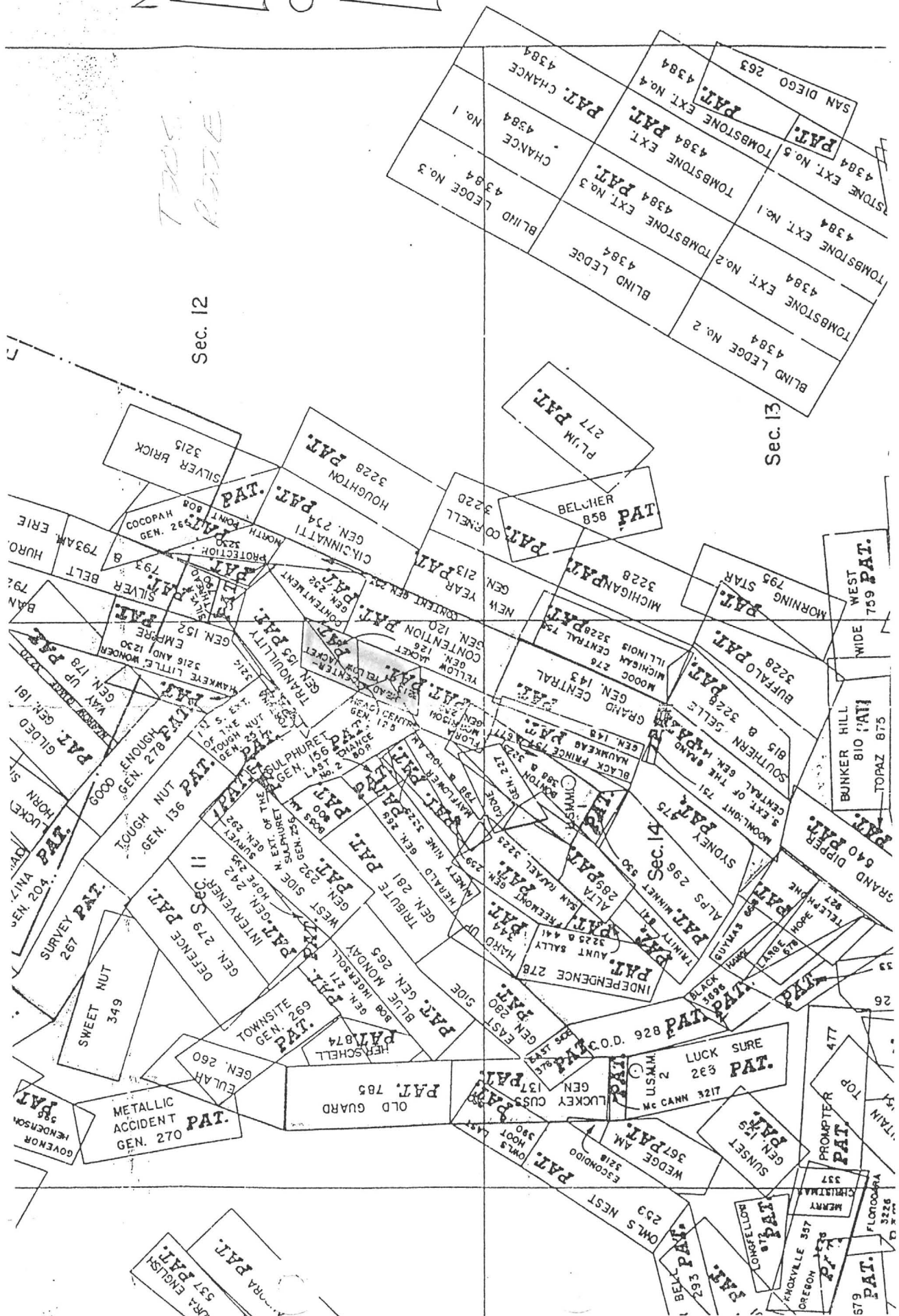
No Reservation.

Page 303

MINING DISTRICT PLAT



Sec. 13.



MEMORANDUM OF TITLE

MEMORANDUM OF TITLE

Tombstone Prospect
Cochise County, Arizona

Patented Mining Claim located in the Tombstone Mining District:

Township 20 South, Range 22 East, Gila & Salt River Meridian
Portion of Sections 11 & 12

Head Center-Yellow Jacket: Survey No. 3213
Patent No.
Containing 5.741 Acres, More or Less

Note: Before patent captioned claim was two separate claims

NOTE: also see attached sheet

RECORD TITLE OWNER:

Tombstone Development Company
an Arizona Corporation
of P. O. Box 1445
Grand Island, Nebraska 68801

100% Surface and
Minerals

HOW ACQUIRED: See under Common Chain of Title No. 2

(After Patent Deeds) Item 26 and
Vesting Deeds: Items 27 & 28

Pre-patent deeds (partial chain) - included herein only because
captioned claim (then unpatented) ran with patented claims in
aforesaid deeds.

See Common Chain of Title No. 2
Items 14, 15 - Conveys Head Centre only, 18 - Conveys Head Centre only,
24 and Vesting Pre-patent Deed: Item 25

PATENT: See under Chain of Title No. 1 - Item 1
Excepting Lots 48, 49 & 74 & conditions & stipulations therein

MINERAL RESERVATIONS & CONVEYANCES: See patent

UNSATISFIED MORTGAGES: None for Record Title Owner

UNRELEASED MINING LEASES: See under Common Chain of Title No. 2
Items 12 & 26
No current lease

ROW's, EASEMENTS & OTHER ENCUMBRANCES: See Common Chain of Title No. 2
Items 1 - Sec. 12: SW $\frac{1}{4}$, 11 - exact
location of pipeline is uncertain, 13

MISCELLANEOUS INSTRUMENTS: See Common Chain of Title No. 2 - Pages 1 & 2

UNPAID TAXES: Cochise County Parcel No.'s: 109 25 021 C & 109 25 022C
Note: Captioned Claim is Centrally Assessed in Phoenix, AZ
Centrally Assessed No.'s: 999 10 100 C-7 .57 Acres
" " " 999 10 160 C-1 5.17 Acres
Total 5.74 Acres
Covers Captioned Claim & other claims- Paid in full for 1987
First Half of 1988 due October 31, 1988.

end

Dated August 8, 1988 at Bisbee, Arizona at 8 AM
By: Michael F. Hartman

Tombstone Prospect

Cochise County, Arizona

ATTACHED TO MEMORANDUM OF TITLE COVERING VARIOUS CLAIMS
IN THE TOMBSTONE MINING DISTRICT:

Please Note the Following:

1. Pre-patent deeds were not considered.
2. Acreage in Deeds in chain of title covering patented mining claims is in some cases incorrect.
3. Notice of Non-Liability by Tombstone Development Company were not considered.
4. Patents of Record did not contain a Patent Number. I used the Patent Number on the Santa Fe Pacific Mining, Inc. Lease and/or the General Survey Number from the Mining District Map.
Suggest we obtain the Patent Numbers from the BLM.
5. The ownership of small tracts and lots in Tombstone, Arizona are not considered
6. The chain of title was built from the tract indexes of Pioneer Title Company of Sierra Vista, Arizona.

Michael F. Hartman
282 Westchester Sq. South
Billings, Montana 59105

CHAIN OF TITLE NO. 1

CHAIN OF TITLE NO. 1 (From Patent to Common Chain of Title No. 2)

TOMBSTONE PROSPECT

Cochise County, State of Arizona

Patented Mining Claim located in the Tombstone Mining District:

Township 20 South, Range 22 East, Gila & Salt River Meridian
Portion of Sections 11 & 12

Head Center-Yellow Jacket Lode: Survey No. 3213
Patent No.
Containing 5.741 Acres, More or Less

1. Patent, Book 29 d/m, Page 296, dated 3/3/1919, recorded 3/13/1919.
Grantor: USA
Grantee: Bunker Hill Mines Company
Covers: Head Center-Yellow Jacket, Survey No. 3213 & embracing a portion
of T20S, R22E, Part of Sections 11 & 12 and Containing 5.741 Acres,
More or Less and being in the Tombstone Mining District and
described as follows: -see copy attached-

Subject to the following conditions and stipulations:
1st & 2nd -see copy attached-

Expressly excepting and excluding from these presents all that portion
of the ground hereinbefore described, embraced in said mining claims or
Lots No. 48, 49 and 74 and also all that portion of the Head Center-Yellow
Jacket vein or lode, and of all veins, lodes, and ledges, throughout
their entire depth, the tops of apexes of which lie inside of such
excluded ground;

FOR CONTINUATION OF CAPTIONED MINING CLAIM SEE CHAIN OF TITLE NO. 2

PATENT & PLAT

Signed and delivered in the presence of)

J. W. Wiley

STATE OF ARIZONA)
County of Cochise) SS

Before me, Owen E. Murphy, a Notary Public in and for the County of Cochise, State of Arizona, on this day personally appeared W. J. Wiley, known to me to be the person whose name is subscribed to the foregoing instrument, and acknowledged to me that he executed the same for the purpose and consideration therein expressed.

Given under my hand and seal of office, this 30th day of January, A.D. 1919

Owen E. Murphy

Notary Public

(Seal) My Commission expires Mch. 2nd, 1921.

Filed and recorded at request of Dennis Roche, Mar 11, 1919 at 1:P.M.
by Geo. M. Wales, Ray B. Krebs,
Deputy County Recorder.

Phoenix 031320

THE UNITED STATES OF AMERICA

To all to whom these presents shall come, Greeting:

WHEREAS, In pursuance of the provisions of the Revised Statutes of the United States, Chapter Six, Title Thirty-two and legislation supplemental thereto, there have been deposited in the General Land Office at Phoenix, Arizona, accompanied by other evidence whereby it appears that the Bunker Hill Mines Company has entered and paid for HEAD CENTER - YELLOW JACKET, lode mining claim designated by the Surveyor General as Survey No. 3213, embracing a portion of Sections eleven and twelve in Township twenty south of Range twenty-two east of the Gila and Salt River Meridian, in the Tombstone Mining District, Cochise County, Arizona, and bounded, described, and platted as follows:

Beginning at corner No. 1, the power house and not established; identical with corner No. 8 of Lot No. 74 Gen. No. 258, the Flora Morrison lode claim, from which the corner to Sections eleven, Twelve, thirteen, and fourteen in Township twenty south of Range twenty-two east of the Gila and Salt River Meridian, bears south ~~thirty-six~~ ^{thirty-four} degrees thirty-four minutes east seven hundred thirty-two and eight-tenths feet distant;

Thence, first course, south thirty-seven degrees thirty-seven minutes west six and ninety-three-hundredths feet to corner No. 7 of said Lot No. 74; eighty-six and two-tenths feet to witness corner to said corner No. 1, a pine post four feet long, four inches square, marked W.C. 1 - 3213 H.C.Y.J; two hundred seventy-one and nine-tenths feet to a point from which discovery shaft bears north twenty-four degrees twenty minutes east five hundred fifty feet distant; four hundred seventy-one and nine-tenths feet to corner No. 2, a pine post four feet long, four inches square marked 2 - 3213 H.C.Y.J, in mound of stones;

Thence, second course, north twenty-four degrees twenty minutes east ninety-four and fifty-six-hundredths feet intersect line 4 - 5 of said Lot No. 74, at south fifty-eight degrees fifteen minutes west three hundred thirty-eight and seven-tenths feet from corner No. 5; also intersect line 2 - 3 of Lot No. 48 Gen. No. 156, the Sulphurel lode claim, at south fifty-eight degrees fifteen minutes west three hundred

eighty-four and one-tenth feet from corner No. 2; and from corner No. 5 of said Lot No. 74 corner No. 6 bears south sixty-eight degrees forty-four minutes east fifty-nine and three-tenths feet distant; and from corner No. 6 corner No. 7 bears south twenty degrees twelve minutes east two hundred thirty-eight and twenty-six hundredths feet distant; six hundred thirty-one and sixteen hundredths feet to corner No. 1 of said Lot No. 48 and corner No.

4 of Lot No. 49 Gen. No. 155, the Tranquillity lode claim; one thousand one hundred seventy-two and sixteen-hundredths feet to corner No. 3, a pine post four feet long, four inches square, marked 3- 3213 H C Y J. in mound of stones;

Thence, third course, north eighty-seven degrees thirty-seven minutes east four hundred seventy-one and nine-tenths feet to corner No. 4, a pine post four feet long, four inches square, marked 4- 3213 H C Y J, in mound of stones; situate on line 4 - 1 of said Lot No. 49, at north fifty-three degrees thirty-four minutes east eight hundred sixty-three and one-tenth feet from corner No. 4;

Thence, fourth course, south twenty-four degrees twenty minutes west one thousand one hundred thirty-two and five-tenths feet to witness corner to said corner No. 1, a pine post four feet long, four inches square, marked W C 1 - 3213 H C Y J, in mound of stones; one thousand one hundred seventy-two and sixteen-hundredths feet to corner No. 1, the place of beginning; - expressly excepting and excluding from these presents all that portion of the ground hereinbefore described, embraced in said mining claims or lots Nos. 48, 49, and 74 and also all that portion of the Head Center-Yellow Jacket vein or lode, and of all veins, lodes, and ledges, throughout their entire depth, the tops or apexes of which lie inside of such excluded ground; survey No. 3213 extending one thousand one hundred seventy-two and sixteen-hundredths feet in length along said Head Center-Yellow Jacket vein or lode; the premises herein granted, containing five and seven hundred forty-one-thousandths acres.

NOW KNOW YE, That there is therefore, pursuant to the laws aforesaid, hereby granted by the United States unto the said Bunker Hill Mines Company the said mining premises hereinbefore described, and not expressly excepted from these presents, and all that portion of the said vein, lode, or ledge, and of all other veins, lodes and ledges throughout their entire depth, the tops or apexes of which lie inside of the surface boundary lines of said granted premises in said survey extended downward vertically, although such veins, lodes or ledges in their downward course, may so far depart from a perpendicular as to extend outside the vertical side lines of said premises: Provided, That the right of possession to such outside parts of said veins, lodes, or ledges shall be confined to such portions thereof as lie between vertical planes drawn downward through the end lines of said survey so continued in the same direction that such planes will intersect such exterior parts of said veins, lodes, or ledges: And provided further, That nothing herein contained shall authorize the grantees herein to enter upon the surface of a claim owned or possessed by another

TO HAVE AND TO HOLD said mining premises, together with all the rights,

privileges, immunities, and appurtenances of whatsoever nature thereunto belonging, unto the said grantee above named and to its successors and assigns forever; subject, nevertheless, to the above-mentioned and to the following conditions and stipulations:

FIRST: That the premises hereby granted shall be held subject to any vested and accrued water rights for mining, agricultural, manufacturing, or other purposes and rights to ditches and reservoirs used in connection with such water rights, as may be recognized and acknowledged by the local laws, customs, and decisions of the courts. And there is reserved from the lands hereby granted a right of way thereon for ditches or canals constructed by the authority of the United States.

SECOND: That in the absence of necessary legislation by Congress, the Legislature of Arizona may provide rules for working the premises hereby granted, involving easements, drainage, and other necessary means to its complete development.

IN TESTIMONY WHEREOF, I Woodrow Wilson, President of the United States of America, have caused these letters to be made Patent, and the Seal of the General Land Office to be hereunto affixed.

GIVEN under my hand, at the City of Washington, the Third day of March, in the year of our Lord One thousand nine hundred and nineteen and of the Independence of the United States the one hundred and forty-third

By the President: - Woodrow Wilson

By M. P. Le Roy, Secretary.

G.L.O. Seal

L. Q. C. Lamar

Recorded: Patent Number 668200

Recorder of the General Land Office.

Filed and recorded at request of Ellinwood & Ross, Mar 13, 1919 at 1 P.M.
by Geo. M. Wales Deputy Ray B. Krebs, County Recorder.

Phoenix Q31321

THE UNITED STATES OF AMERICA;

To all to whom these presents shall come, Greeting:

WHEREAS, In pursuance of the provisions of the Revised Statutes of the United States, Chapter Six, Title Thirty-two, and legislation supplemental thereto, there have been deposited in the General Land Office of the United States the Plat and Field Notes of Survey and the Certificate of the Register of the Land Office at Phoenix, Arizona, accompanied by other evidence whereby it appears that the Bunker Hill Mines Company, has entered and paid for the ESCONDIDO lode mining claim, designated by the Surveyor General as Survey No. 3218, embracing a portion of Section fourteen in Township twenty south of Range twenty-two east of the Gila and Salt River Meridian in the Tombstone Mining District, Cochise County, Arizona, and bounded, described, and platted as follows:

Beginning at corner No. 1, a pine post four feet long, four inches square, marked 1 - 3218 E, in mound of stones; situate at a point on line 4 - 1 of Lot No. 40 Gen No. 137, the Lucky Cuss lode claim, from which corner No. 4 bears south eighteen minutes west three hundred eighty-six and six-tenths feet distant; and corner to Sections ten, eleven, fourteen, and fifteen in Township twenty south of Range twenty-two east of the Gila and Salt River Meridian, bears north thirty-eight degrees four minutes west nine hundred ninety-five and two-tenths feet distant;

Thence, first course, south sixty-nine degrees twelve minutes

east ten feet to a point from which discovery cut bears south nineteen degrees five minutes west two hundred thirty-five feet distant; twenty feet to corner No. 2, a pine post four feet long, four inches square,

Phoenix 031320.

The United States of America,

To all to whom these presents shall come, Greeting:

WHEREAS, in pursuance of the provisions of the Revised Statutes of the United States, Chapter Six, Title Thirty-two, and legislation supplemental thereto, there have been deposited in the General Land Office of the United States the Plat and Field Notes of Survey and the Certificate of the Register of the Land Office at **Phoenix, Arizona,** accompanied by other evidence whereby it appears that **the Busker Hill Mines Company**

has entered and paid for the **Head Center-Yellow Jacket lode mining claim,**

designated by the Surveyor General as **Survey No. 3213,** embracing a portion of Sections eleven and twelve in Township twenty south of Range twenty-two east of the Gila and Salt River Meridian, in the Tombstone Mining District, Cochise County, Arizona.

and bounded, described, and platted as follows: Beginning at corner No. 1, in power house and not established; identical with corner No. 8 of Lot No. 74 Gen. No. 258, the Flora Morrison lode claim, from which the corner to Sections eleven, twelve, thirteen, and fourteen in Township twenty south of Range twenty-two east of the Gila and Salt River Meridian, bears south thirty-six degrees thirty-four minutes east seven hundred thirty-two and eight-tenths feet distant;

Thence, first course, south eighty-seven degrees thirty-seven minutes west six and ninety-three-hundredths feet to corner No. 7 of said lot No. 74; eighty-six and two-tenths feet to witness corner to said corner No. 1, a pine post four feet long, four inches square, marked W.O.

Phoenix 031320.

1 - 3213 H C Y J; two hundred seventy-one and nine-tenths feet to a point from which discovery shaft bears north twenty-four degrees twenty minutes east five hundred fifty feet distant; four hundred seventy-one and nine-tenths feet to corner No. 2, a pine post four feet long, four inches square marked 2 - 3213 H C Y J, in mound of stones;

Thence, second course, north twenty-four degrees twenty minutes east ninety-four and fifty-six-hundredths feet intersect line 4 - 5 of said Lot No. 74, at south fifty-eight degrees fifteen minutes west three hundred thirty-eight and seven-tenths feet from corner No. 5; also intersect line 2 - 3 of Lot No. 48 Gen. No. 156, the Sulphuret lode claim, at south fifty-eight degrees fifteen minutes west three hundred eighty-four and one tenth feet from corner No. 2; and from corner No. 5 of said Lot No. 74 corner No. 6 bears south sixty-eight degrees forty-four minutes east fifty-nine and three-tenths feet distant; and from corner No. 6 corner No. 7 bears south twenty degrees twelve minutes east two hundred thirty-eight and twenty-six-hundredths feet distant; six hundred thirty-one and sixteen-hundredths feet to corner No. 1 of said Lot No. 48 and corner No. 4 of Lot No. 49 Gen. No. 155, the Tranquillity lode claim; one thousand one hundred seventy-two and sixteen-hundredths feet to corner No. 3, a pine post four feet long, four inches square, marked 3 - 3213 H C Y J, in mound of stones;

Thence, third course, north eighty-seven degrees thirty-seven minutes east four hundred seventy-one and nine-tenths feet to corner No. 4, a pine post four feet long, four inches square, marked 4 - 3213 H C Y J, in mound of stones; situate on line 4 - 1 of said Lot No. 49, at north fifty-three degrees thirty-four minutes east eight hundred sixty-three and one-tenth feet from corner No. 4;

Phoenix 031320..

Thence, fourth course, south twenty-four degrees twenty minutes west one thousand one hundred thirty-two and five-tenths feet to witness corner to said corner No. 1, a pine post four feet long, four inches square, marked # C 1 - 3213 H C T J, in mound of stones; one thousand one hundred seventy-two and sixteen-hundredths feet to corner No. 1, the place of beginning; expressly excepting and excluding from these presents all that portion of the ground hereinbefore described, embraced in said mining claims or Lots Nos. 48, 49, and 74, and also all that portion of the Head Center-Yellow Jacket vein or lode, and of all veins, lodes, and ledges, throughout their entire depth, the tops or apexes of which lie inside of such excluded ground; Survey No. 3213 extending one thousand one hundred seventy-two and sixteen-hundredths feet in length along said Head Center-Yellow Jacket vein or lode; the premises herein granted, containing five and seven hundred forty-one-thousandths acres.

668200

Phoenix 031320.

NOW KNOW YE, That there is therefore, pursuant to the laws aforesaid, hereby granted by the United States unto the said
Bunker Hill Mines Company

the said mining premises hereinbefore described, and not expressly excepted from these presents, and all that portion of the said vein, lode, or ledge, and of all other veins, lodes, and ledges throughout their entire depth, the tops or apexes of which lie inside of the surface boundary lines of said granted premises in said survey extended downward vertically, although such veins, lodes, or ledges in their downward course may so far depart from a perpendicular as to extend outside the vertical side lines of said premises: Provided, That the right of possession to such outside parts of said veins, lodes, or ledges shall be confined to such portions thereof as lie between vertical planes drawn downward through the end lines of said survey so continued in their own direction that such planes will intersect such exterior parts of said veins, lodes, or ledges: And provided further, That nothing herein contained shall authorize the grantee herein to enter upon the surface of a claim owned or possessed by another.

TO HAVE AND TO HOLD said mining premises, together with all the rights, privileges, immunities, and appurtenances of whatsoever nature thereunto belonging, unto the said grantee above named and to **its successors** and assigns forever; subject, nevertheless, to the above-mentioned and to the following conditions and stipulations:

FIRST. That the premises hereby granted shall be held subject to any vested and accrued water rights for mining, agricultural, manufacturing, or other purposes, and rights to ditches and reservoirs used in connection with such water rights, as may be recognized and acknowledged by the local laws, customs, and decisions of the courts. And there is reserved from the lands hereby granted a right of way thereon for ditches or canals constructed by the authority of the United States.

SECOND. That in the absence of necessary legislation by Congress, the Legislature of **Arizona** may provide rules for working the mining claim or premises hereby granted, involving easements, drainage, and other necessary means to its complete development.

IN TESTIMONY WHEREOF, I,

Woodrow Wilson,

President of the United States of America, have caused these letters to be made Patent, and the Seal of the General Land Office to be hereunto affixed.

GIVEN under my hand, at the City of Washington, the

THIRD

(SEAL)

day of **MARCH**

In the year of our Lord one thousand

nine hundred and

NINETEEN

and of the Independence of the

United States the one hundred and

FORTY-THIRD.

By the President

By

Woodrow Wilson
J. P. Le Roy Secretary,
S. D. C. Samson
 Recorder of the General Land Office.

RECORD OF PATENTS Patent Number

668200

HERALD
GEN. M.S. #268

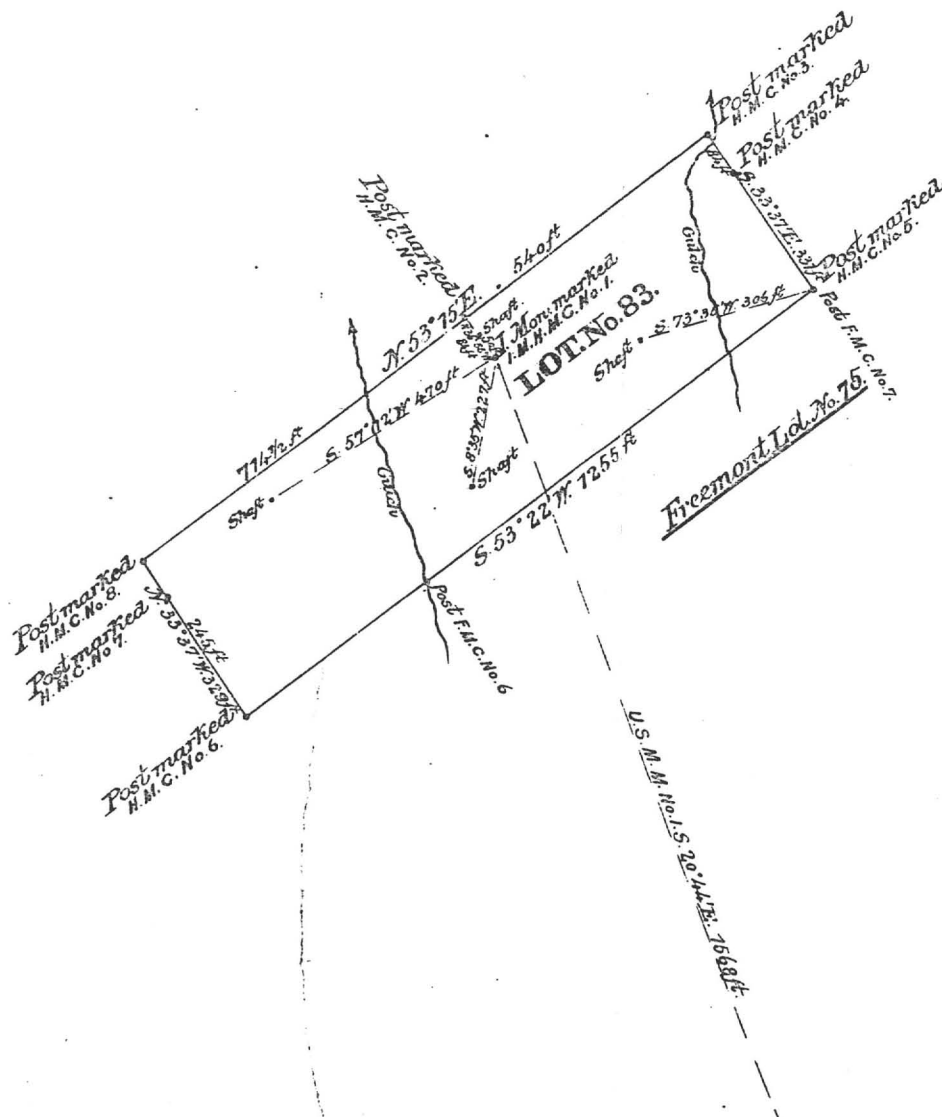
17

[illegible]

| | | | | | | | | | | | | | | | | | |
|------|----|----|----|----|----|----|----|----|----|----|----|----|----|----|----|----|---------------------|
| Year | 50 | 51 | 52 | 53 | 54 | 55 | 56 | 57 | 58 | 59 | 60 | 61 | 62 | 63 | 64 | 65 | No. <u>9-25-511</u> |
|------|----|----|----|----|----|----|----|----|----|----|----|----|----|----|----|----|---------------------|

| CITY OR ADDITION - SEC. LAND DESCRIPTION | SEC. OR LOT | TWP. OR BLK | RANGE | 608-12-1 ACRES | 609-12-2 |
|--|-------------|-------------|----------|----------------|---------------|
| HERALD | 83 | TOMBSTONE | 11-20-22 | 2.39 AC | 9.50 17-11 AC |

[illegible]



Geological Number 2 3 3

Lot No. 83.

PLAT

of the

Herald

MINING CLAIM,

Situate in Tombstone Mining District, County of Cochise
and in Sec. , T. , R. Gila and Salt River Meridian,

Arizona.

Claimed by C.T. Elchells, Robert J. Jenson, C.F. Holbrook
J.C. Harar, & R. Cohn.

Surveyed by H. G. Howe, U. S. Deputy Surveyor,

April 30, Mar 2, 1887.

Containing 2.50 Acres.

Scale: 200 feet. to an inch.



Herald

The original field notes of the survey of the mining claim from which this plat has been made, have been examined and approved and are on file in this office, and I hereby certify that they furnish such an accurate description of said Herald mining claim as will, if incorporated into a patent, serve fully to identify the premises; and that such reference to made therein to natural objects and permanent monuments as will perpetuate and fix the locus thereof.

I further certify that the value of the labor and improvements upon said mining claim, placed thereon by the applicant S and their grantors, is not less than five hundred dollars, and that said improvements consist of

A Shaft 4x6 ft and 11 ft deep
" " 5x7. . 18. .
" " 4x6. . 10. .
" " 4x6 " . 25. .

And I further certify that this is a correct plat of said Herald mining claim or premises, made in conformity with said original field-notes of survey thereof.

John Watson.

Surveyor-General.

U. S. Surveyor-General's Office,
Tucson, Arizona. May 23, 1887.

tent Date 10/182
tent No. 4455
rial No.

22 609 12 001 8 06 05 27 12 05 26
CO BK HP PAR S C RUN DATE FILE DATE

PROPERTY STATUS INQUIRY
FOR: WJA

22 609 12 001 8 06 05 27 12 05 26
CO BK HP PAR S C RUN DATE FILE DATE

1 TOMBSTONE DEVELOPMENT CO
3 BOX 1442
6 GRAND ISLAND NE 68901

1 TOMBSTONE DEVELOPMENT CO
3 BOX 1442
6 GRAND ISLAND NE 68901

1 TOMBSTONE DEVELOPMENT CO
3 BOX 1442
6 GRAND ISLAND NE 68901

ADDR CODE
MARKET AREA A1

ADDR CODE
MARKET AREA A1

ADDR CODE
MARKET AREA A1

MARKET AREA A1

MARKET AREA A1

MARKET AREA A1

MARKET AREA A1

MARKET AREA A1

MARKET AREA A1

MARKET AREA A1

MARKET AREA A1

MARKET AREA A1

MARKET AREA A1

MARKET AREA A1

MARKET AREA A1

MARKET AREA A1

MARKET AREA A1

MARKET AREA A1

MARKET AREA A1

MARKET AREA A1

MARKET AREA A1

MARKET AREA A1

MARKET AREA A1

MARKET AREA A1

MARKET AREA A1

MARKET AREA A1

MARKET AREA A1

MARKET AREA A1

MARKET AREA A1

MARKET AREA A1

MARKET AREA A1

MARKET AREA A1

MARKET AREA A1

MARKET AREA A1

MARKET AREA A1

MARKET AREA A1

MARKET AREA A1

MARKET AREA A1

MARKET AREA A1

MARKET AREA A1

MARKET AREA A1

MARKET AREA A1

MARKET AREA A1

MARKET AREA A1

MARKET AREA A1

MARKET AREA A1

MARKET AREA A1

MARKET AREA A1

MARKET AREA A1

MARKET AREA A1

MARKET AREA A1

MARKET AREA A1

MARKET AREA A1

MARKET AREA A1

MARKET AREA A1

MARKET AREA A1

MARKET AREA A1

MARKET AREA A1

MARKET AREA A1

MARKET AREA A1

MARKET AREA A1

MARKET AREA A1

MARKET AREA A1

MARKET AREA A1

MARKET AREA A1

MARKET AREA A1

MARKET AREA A1

MARKET AREA A1

MARKET AREA A1

MARKET AREA A1

MARKET AREA A1

MARKET AREA A1

MARKET AREA A1

MARKET AREA A1

MARKET AREA A1

02 609 12 002 1 10 12 88 04 20 88
 CO BK HP PAR SC RUN DATE FILE DATE
 N A H E A N J A D R E S S
 1 TOWNSTONE DEVELOPMENT CO
 2 BOX 1443 NE 68001
 3 GRAND ISLAND

PROPERTY STATUS INQUIRY
 FOR: HAJ
 L A N D
 3404
 16
 100 AV
 13.865
 ASSESSOR
 26,658
 TOWNSHIP RANGE
 5.34 ACRES
 PER ACRE
 1,558 AV:

AREA CODE
 EXEMPT STATUS
 FCV EXEMPT
 LEV EXEMPT
 ASSHT RATIOS: LPV LAND IMPR COMB
 16.0 16.0 16.0 16.0
 TOTAL FCV: 88,216 NET AV: 14,114
 CUR LPV: 88,184 NET AV: 14,109

T A X D A T A
 3100
 H A R K E T D A T A
 STORIES IN 323 L
 AIR COND
 CAPACITY
 11, 13, 14, 15, 16, 17, 18, 19, 20, 21, 22, 23, 24, 25, 26, 27, 28, 29, 30, 31, 32, 33, 34, 35, 36, 37, 38, 39, 40, 41, 42, 43, 44, 45, 46, 47, 48, 49, 50, 51, 52, 53, 54, 55, 56, 57, 58, 59, 60, 61, 62, 63, 64, 65, 66, 67, 68, 69, 70, 71, 72, 73, 74, 75, 76, 77, 78, 79, 80, 81, 82, 83, 84, 85, 86, 87, 88, 89, 90, 91, 92, 93, 94, 95, 96, 97, 98, 99, 100

APP DATE CONSTR YR CLASS GRADE
 EXT WALLS
 PHY COND
 01 PAT HINES IN TWO HMG DIST; IN SECS
 02 DOB DE BLUE MONDAY 8 13 AC; BUFFALO
 03 COB 11 31 AC; CORNELL 17 82 AC; EAST
 04 AC; EMERALD 15 27 AC; EMERALD SOUTH
 05 14 62 AC; FLORENCE 13 01 AC; GRAND
 06 POR OF MERALD 7 11 AC; HIDDEN 12 88 AC; HEMLOCK
 07 LUCKY CUS 20 56 AC; MANTO 12 88 AC; HEMLOCK
 08 HICKMAN 10 64 AC; POR OF NINETEEN 11 72 AC; SAN RAP
 09 AC; PROMPTER 10 81 AC; RAILROAD 11 72 AC; REVENUE 15 16 AC; SAN RAP
 10 ALL 13 23 AC; COOR 11 11 00 AC; TELEPHONE 11 72 AC; DEED 11 72 AC; ALL
 11 N 120 R22 TOTAL 401.19 AC

COST DATA
 EXT WALLS
 HD/LC WALL Z CORP
 TOTAL ADDS
 1000
 IMP VALUE
 1558

REV IMP APP DATE CLASS GRADE
 001 03 31 01 50 NONE
 HEAT COOL BSMT FIRE PHY-COND OBS HD/LC WALL Z CORP
 NONE NONE NONE NONE NONE NONE
 IPR CONST-YR TOTAL SOFT TOTAL ADDS IMP VALUE
 1981 1000 1558

RECORD OF PTC RECORD***

24. **Quit Claim Mining Deed, Book 27 d/m, Page 335, dated 7/7/1914, recorded 7/7/1914.**
- Grantor:** A. L. Grow, Acting Trustee in Bankruptcy of the Estate of the Tombstone Consolidated Mines Company, LTD, a corporation, Bankrupt
- Grantee:** Walter Douglas
- Conveys:** Those certain Mining Claims in the Tombstone Mining Districts: All interest together with all the dips, spurs and angles, and all the metals, ores, gold and silver...
- Covers:** **Alkey**, Patent No. 14930, Book 12, Deeds of Mines, Page 261.
Banner, Patent No. 36238, Book 15, Deeds of Mines, Page 386.
Boss, Patent No. 35876, Book 14, Deeds of Mines, page 594.
Blue Monday, Patent No. 6661, Book 15, Deeds of Mines, Page 458.
Brother Jonathan, Patent No. 9932, Book 8, Deeds of Mines, Page 530.
Chance, Patent No. 24443, Book 11, Deeds of Mines, Page 550.
C.O.D., Patent No. 20949, Book 15, Deeds of Mines, Page 108.
Content, Patent No. 17386, Book 15, Deeds of Mines, Page 297.
Contact, Patent No. 12305, Book 9, Deeds of Mines, Page 536.
Contention, Patent No. 38126, Book 3, Transcribed Deeds of Mines, Page 394.
Cocopah, Patent No. 6278, Book 6, Deeds of Mines, Page 440.
Contentment, Patent No. 17387, Book 15, Deeds of Mines, page 300.
Defence, Patent No. 5504, Book 14, Deeds of Mines, Page 289.
- East Side**, Patent No. 5244, Book 14, Deeds of Mines, Page 272.
East Side No. 2, Patent No. 9785, Book 14, Deeds of Mines, Page 278.
Emerald, Patent No. 9998, Book 8, Deeds of Mines, Page 600.
Empire, Patent No. 14371, Book 11, Deeds of Mines, Page 76.
Extacy, Patent No. 7420, Book 8, Deeds of Mines, Page 87.
First South Extension of the Toughnut Lode, Patent No. 5308, Book 5, Deeds of Mines, Page 1.
Flora Morrison, Patent No. 9105, Book 8, Deeds of Mines, Page 177.
Gilded Age, Patent No. 9107, Book 9, Deeds of Mines, Page 34.
Good Enough, Patent No. 5111, Book 14, Deeds of Mines, Page 311.
Grand Central, Patent No. 5352, Book 5, Deeds of Mines, Page 24.
Grand Dipper, Patent No. 9997, Book 8, Deeds of Mines, Page 606.
Hard Up, Patent No. 11695, Book 27, Deeds of Mines, Page 278.
Herald, Patent No. 6655, Book 15, Deeds of Mines, Page 261.
Hidden Treasure, Patent No. 25510, Book 11, Deeds of Mines, Page 556.
Last Chance No. 2, Patent No. 21679, Book 11, Deeds of Mines, Page 553.
Lowell, Patent No. 24831, Book 12, Deeds of Mines, Page 615.
Lucky Cuss, Patent No. 5503, Book 14, Deeds of Mines, Page 295.
Maine, Patent No. 9933, Book 8, Deeds of Mines, Page 540.
Mayflower, Patent No. 24832, Book 15, Deeds of Mines, Page 360.
Mexican, Patent No. 12306, Book 9, Deeds of Mines, Page 541.
Moonlight, Patent No. 14658, Book 11, Deeds of Mines, Page 543.
Naumkeag, Patent No. 5403, Book 12, Deeds of Mines, Page 17.
New Year, Patent No. 6311, Book 12, Deeds of Mines, Page 260.
North Point, Patent No. 27531, Book 12, Deeds of Mines, Page 568.
North Extension of Sulphuret, Lot No. 71, notice of location recorded in Book 1, Transcribed Records of Mines, Page 415.
Owl's Last Hoot, Patent No. 22371, Book 27, Deeds of Mines, Page 297.
Owl's Nest, Patent No. 5502, Book 14, Deeds of Mines, Page 319.
Poor X, Patent No. 5095, Book 4, Deeds of Mines, Page 3.
Prompter, Patent No. 10499, Book 27, Deeds of Mines, Page 273.
Revenue, Patent No. 12797, Book 11, Deeds of Mines, Page 24.
San Pedro, Patent No. 6085, Book 27, Deeds of Mines, Page 290.
Shorty, Patent No. 7419, Book 8, Deeds of Mines, Page 93.
Silver Belt, Patent No. 36578, Book 15, Deeds of Mines, Page 382.
Silver Plume, Patent No. 6765, Book 9, Deeds of Mines, Page 497.
Silver Thread, Patent No. 16384, Book 11, Deeds of Mines, Page 564.
South Extension of Sulphuret described in Deed recorded in Book 15, Deeds of Mines, Page 94.
South Extension of Grand Central, Patent No. 7279, Book 7, Deeds of Mines, Page 100.
Standard, Patent No. 24325, Book 11, Deeds of Mines, Page 547.
Sulphuret, Patent No. 5131, Book 5, Deeds of Mines, Page 8.
Survey, Patent No. 5245, Book 14, Deeds of Mines, Page 304.
Survey, Patent No. 7544, Book 7, Deeds of Mines, Page 334.
Sydney, Patent No. 10049, Book 27, Deeds of Mines, Page 293.
Telephone, Patent No. 21569, Book 15, Deeds of Mines, Page 103.
Toughnut, Patent No. 4355, Book 14, Deeds of Mines, Page 263.
Tranquillity, Patent No. 5023, Book 3, Deeds of Mines, Page 565.
Tribute, Patent No. 5246, Book 14, Deeds of Mines, Page 325.

Triple EX, Patent No. 9931, Book 8, Deeds of Mines, Page 536.
Verde, Patent No. 18262, Book 12, Deeds of Mines, Page 265.
Vizina, Patent No. 5156, Book 27, Deeds of Mines, Page 299.
Way Up, Patent No. 5766, Book 5, Deeds of Mines, Page 396.
Wedge, Patent No. 10991, Book 14, Deeds of Mines, Page 258.
West Side, Patent No. 5249, Book 14, Deeds of Mines, Page 283.

One and fifteen-hundredths (1-15/100) acres of "ALTA" patented mine, Patent No. 7982, Book 7, Deeds of Mines, Page 405, fully described in Book 1, Miscellaneous Records, Page 475.

The Northwest portion of "SULPHURET" patented mine, in Book 11, Deeds of Mines, Page 40.

The Southwest portion of "TRANQUILLITY" patented mine, Book 11, Deeds of Mines, Page 40.

The aforesaid "EMPIRE" patented mine, being transferred subject to an unexpired lease of part of the surface ground thereof held by A. L. Grow, which lease by its terms expires June 1st, 1915.

Those certain unpatented lode mining claims situated in said district, county and state, particularly described as follows:

Apache Chief, Location Notice in Book 19, Records of Mines, Page 366.

Aunt Sally, Location Notice in Book 1, Records of Mines, Page 523, in Book 7, Transcribed Records of Mines, Page 47.

Big Comit, Location Notice in Book 5, Records of Mines, Page 472.

Bon Ton (also known as Addie), Location Notice in Book 2, Records of Mines, Page 384, Amended Location Notice in Book 1, Transcribed Records of Mines, Page 209.

Buckskin, Location Notice in Book 29, Records of Mines, Page 179.

Buffalo, Location Notice in Book 32, Records of Mines, Page 254.

Cornell, Location Notice in Book 22, Records of Mines, Page 471.

Emerald South, Location Notice in Book 7, Records of Mines, Page 589.

Erie, Location Notice in Book 18, Records of Mines, Page 542.

Escondido, Location Notice in Book 9, Records of Mines, Page 205.

Florodora, Location Notice recorded in Book 15, Records of Mines, Page 562.

Fortuna, Location Notice recorded in Book 15, Records of Mines, Page 376.

General Grant, Location Notice recorded in Book 19, Records of Mines, Page 407.

Hawk Eye, Location Notice, Book 3, Transcribed Records of Mines, Page 437, and Amended Location Notice in Book 14, Records of Mines, Page 52.

Hawk Eye Little Wonder, Location Notice in Book 14, Records of Mines, Page 52.

Head Centre, Location Notice Book 1, Transcribed Records of Mines, Page 249, and Supplemental Location Notice Book 1, Transcribed Miscellaneous Records, Page 87.

Horn Silver, Location Notice recorded in Book 9, Records of Mines, Page 426.

Houghton, Location Notice in Book 22, Records of Mines, Page 470.

Illinois, Location Notice in Book 19, Records of Mines, Page 6.

Little Comet, Location Notice in Book 8, Records of Mines, Page 236.

Little Wonder, Location Notice in Book 3, Transcribed Records of Mines, Page 436, and Amended Location Notice Book 14, Records of Mines, Page 52.

McCann, Location Notice in Book 3, Transcribed Records of Mines, Page 763.

Michigan, Location Notice in Book 22, Records of Mines, Page 472.

Miners Dream, Location Notice in Book 11, Records of Mines, Page 237.

Narrow Gauge, Location Notice in Book 12, Records of Mines, Page 137.

Ninety Eight, Location Notice in Book 14, Records of Mines, Page 506.

Ninety Nine, Location Notice in Book 15, Records of Mines, Page 65.

Oregon, Location Notice in Book 14, Records of Mines, Page 753, and Amended Location Notice in Book 15, Records of Mines, Page 335.

Protection, Location Notice in Book 14, Records of Mines, Page 528.

San Rafael, Location Notice in Book 3, Transcribed Records of Mines, Page 252.

Silver Brick, Location Notice in Book 11, Records of Mines, Page 390.

Silver Chief, Location Notice in Book 14, Records of Mines, Page 590.

Southern Belle, Mineral Survey No. 815, Lot No. 109, Location Notice in Book 1, Transcribed REcords of Mines, Page 275.

Yellow Jacket, Location Notice in Book 1, Transcribed Records of Mines, Page 248, Supplemental Location Notice in Book 1, Transcribed Miscellaneous Records, Page 86.

Together with all dips, spurs and angles, and also all the metals, ores, gold and silver bearing quartz, rock and earth therein, and all the rights, privileges and franchises thereto.

Those certain lots in the city of Tombstone, County of Cochise, State of Arizona.

Lots 15, 17, 19, 20, 21, 22, and 40 feet S.E. end of 23, Block 5.

Lots part of 1 to 10 inclusive, Block 5 1/2.

Lots 5, 6, 13 to 24, inclusive, Block 6.

Lots 1, 5, 6, 11 to 21 inclusive, Block 7.

Lots 1 to 24 inclusive, Block 8.

Lots 1 to 24 inclusive, Block 9.

Lots 1 to 5 inclusive, 8 to 24 inclusive, Block 10.

Lots 6 to 24, inclusive, Block 11.

Lots 9 to 10, Block 18.

Lots 17 and 18, Block 21.

Lots part of 15 and 16 to 22, inclusive, Block 23.

Lots 2 to 10 inclusive, 14 to 23 inclusive, Block 24.

Lots 1 to 4 inclusive, 8, part of 9 to 11, all of 12 to 24 inclusive, Block 25.

Lots 3, 4 part 11, all of 12 and 20, Block 37.

Lots 1, 2, 5 to 20 inclusive, Block 30.

Lots 1 to 8 inclusive, part of 9, 11, 12; all of 23 and 24, Block 39.

Lots 17 and 18, Block 48.

Lots 22, 23 and 24, Block 49.

Lots 5 to 9 inclusive, 13 to 18 inclusive, Block 50.

Lots 15 and 16; 5 to 14 inclusive, 19 and 20, Block 51.

Lots part 1, 3 and 4; all 5, 6, 12, 13 and 14, Block 64.

Lots 4 to 24 inclusive, Block 65.

Lots 1 to 10 inclusive, Block S.

Lots 1, 4 to 22 inclusive, Block D.

Lots 1 to 6 inclusive, Block E.

Lots 1 to 4 inclusive, Block F.

Lots 1 to 10 inclusive, Block G.

Lots 14 and 15, Block O.

Lots part of 3, 4, 5, and 6; all 9 and 10; part 11 and 12; all 13 and 14, Block P.

Lots 1 to 6, 16 to 24, inclusive, Block R.

Lots 1 to 10 inclusive, Block T.

Also that certain lot, piece or parcel of land described in Book 15, Deeds of Mines, Page 306.

That portion of the Mexican grant of land known as San Juan de Las Boquillas y Nogalos on the San Pedro River in said County and Territory upon which is built and situated the quartz mill of the Grand Central Mining Company with a frontage of 40 rods on said river on either side, northerly and southerly of said quartz mill, and running easterly from in a river to the eastern boundary of said grant, that is 80 rods frontage on said river, and running with the same width easterly to the eastern boundary line of said grant, with the said quartz mill in its entire eastern and western line.

Together with all improvement, Tenements, hereditaments, and appurtenances...All mining and milling equipment, boilers, engines...

No Reservation.

Page 303

PATENT & PLAT

THE UNITED STATES OF AMERICA.

To all to whom these presents shall come, Greeting:

WHEREAS, in pursuance of the provisions of the Revised Statutes of the United States, Chapter Six, Title Thirty-two, there have been deposited in the General Land Office of the United States the Plat and Field Notes of survey of the claim Charles O. Etchells Charles C. Holbrook Robert Jonsson John C. Handy and Randolph Cohen upon the

the Herald Lode accompanied by the Certificate of the Register of the Land Office at Tucson, in the Territory of Arizona, whereby it appears that, in pursuance of the said Revised Statutes of the United States, the said

Charles O. Etchells Charles C. Holbrook Robert Jonsson John C. Handy and Randolph Cohen

did, on the twentieth day of October, A. D. 1881, enter and pay for said mining claim or premises, being Mineral Entry No. 82, in the series of said Office, designated by the Surveyor General as Lot No. 83, embracing a portion of the unsurveyed public domain

in the Combstone Mining District in the County of Cochise and Territory of Arizona, in the District of Lands subject to sale at Tucson, containing nine and fifty hundredths (9⁵⁰/₁₀₀) acres of land, more or less.

and, according to the returns on file in the General Land Office, bounded, described, and platted as follows, with magnetic variation at eleven (11) degrees thirty (30) minutes East, to wit:

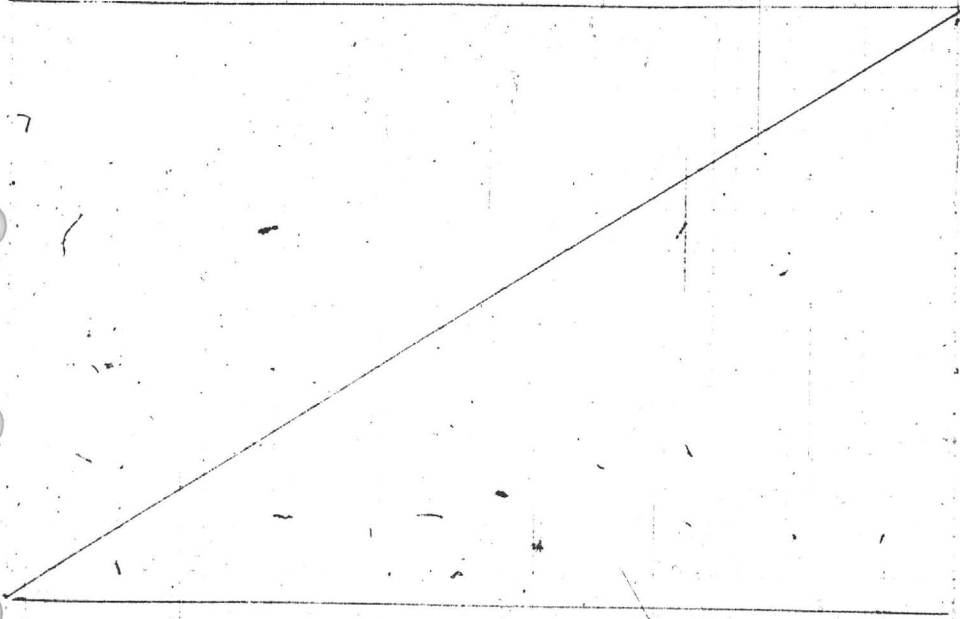
Beginning at the Northwest corner of the claim, a Post four (4) inches square, or mound of stones, marked "H. M. C. No. 3," thence South thirty-three (33) degrees thirty seven (37) minutes East, eighty four (84) feet to a Post four (4) inches square, in

mound of stones marked "H. M. C. No. 4." Three hundred and thirty one (331) feet to the Northeast Corner of the claim, a Post four (4) inches square, in mound of stones, marked "H. M. C. No. 5," by the side of which is a Post four (4) inches square, in mound of stones, marked "H. M. C. No. 7." For the Northwest Corner of Lot No. 75, made for the Oremont Road, from which a Shaft bears South seventy three (73) degrees, thirty five (35) minutes West at the distance of three hundred and six (306) feet. Thence, from said Northeast Corner South fifty three (53) degrees twenty two (22) minutes West one hundred and seventy eight (178) feet to Gulch; eight hundred and fifty eight (58) feet to a Post four (4) inches square in Gulch, and marked "H. M. C. No. 6." And one hundred and fifty five (155) feet to the Southeast Corner of the claim, a Post four (4) inches square, in mound of stones, marked "H. M. C. No. 6." Thence, North thirty three (33) degrees thirty seven (37) minutes West, two hundred and forty five (245) feet to a Post four (4) inches square, in mound of stones, marked "H. M. C. No. 7." Three hundred and twenty nine (329) feet to the Southwest Corner of the claim, a Post four (4) inches square, in mound of stones, marked "H. M. C. No. 8." Thence, along Easterly boundary of Lot No. 20, parallel to the Tombstone Mill and Mining Company, with its claim upon the Tribute Road, North fifty three (53) degrees fifteen (15) minutes East, five hundred (500) feet to Gulch; seven hundred and fourteen and four tenths (714 $\frac{4}{10}$) feet to a Post four (4) inches square, in mound of stones, marked "H. M. C. No. 2." From which Initial Monument, a Post four (4) inches square, in mound of stones, marked "H. M. C. No. 1."

6. m.
 fifty
 lanes
 hund
 tenth
 ang.
 dult
 and c
 fifty
 herab
 shade
 Pro
 Shaft
 gress
 the du
 bears
 Arctis
 lanes
 (470)
 (8) deg
 West a
 and b
 S. Min
 twenty
 ards
 bound

to the 1st bears South thirty six (36) degrees, fifty five (55) minutes East at the distance of eighty four (84) feet. Twelve hundred and fifty four and five eighths (1254 $\frac{5}{8}$) feet to the place of beginning containing nine and fifty hundredths (9 $\frac{50}{100}$) acres of land, more or less and embracing twelve hundred and fifty five (1255) linear feet of the said Herald Road, as represented by yellow shading in the following plat.

From said Point of Beginning, a Shaft bears North thirty six (36) degrees, fifty five (55) minutes West at the distance of fifty (50) feet, a Shaft bears South fifty seven (57) degrees, twelve (12) minutes West at the distance of four hundred and seventy (470) feet, a Shaft bears South eight (8) degrees, thirty five (35) minutes West at the distance of two hundred and twenty seven (227) feet, and to the Point of Beginning, a Shaft bears South twenty (20) degrees, forty four (44) minutes East at the distance of fifteen hundred and eighty eight (1588) feet.



(4-507.)

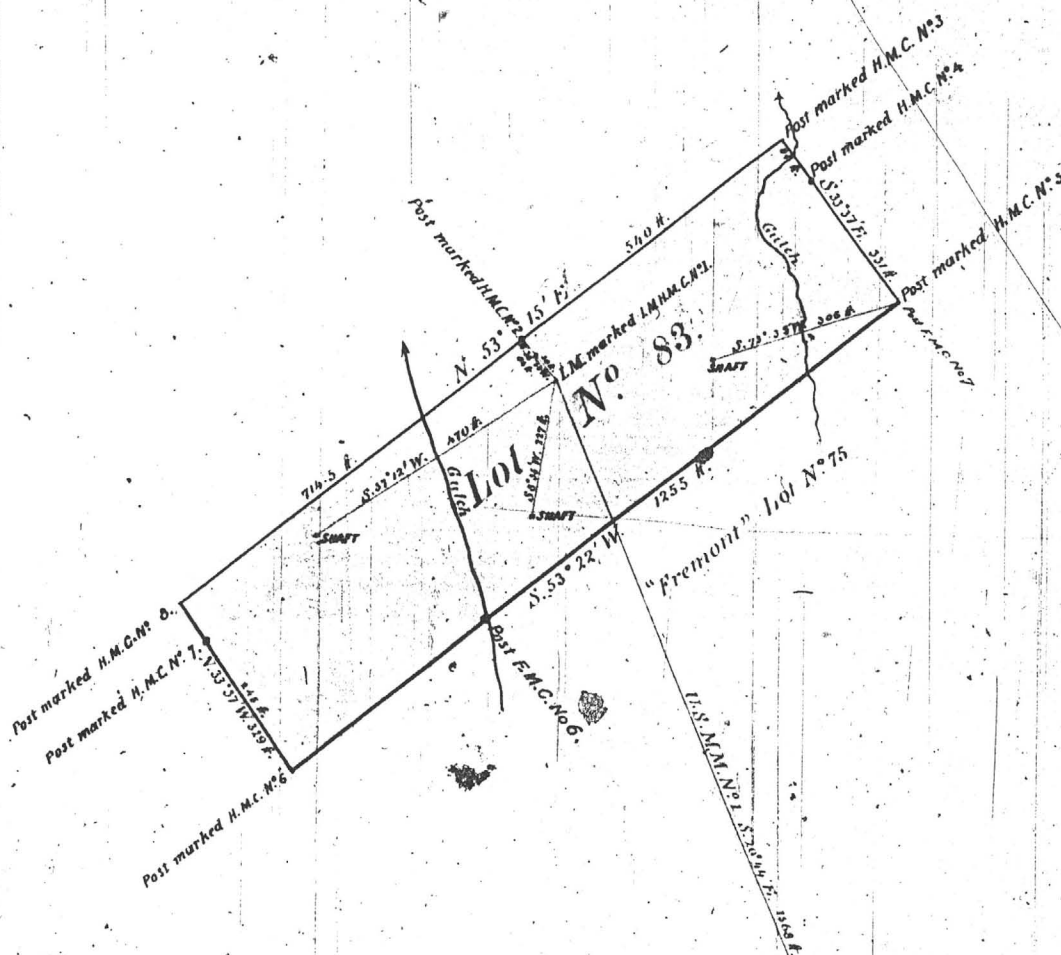
upon the

Arizona

Containing 9.50 Acres.

Scale 200 ft. to an inch.

Var. 11°30' E.



NOW KNOW YE, that the United States of America, in consideration of the premises, and in conformity with the Revised Statutes of the United States, HAVE GIVEN AND GRANTED, and by these presents DO GIVE AND GRANT, unto

Charles C. Mitchell, Charles B. Holbrook, Robert Langdon, John C. Hardy and Randolph Cohen

and to *their heirs*, and assigns, the said mining premises hereinafter described as *Lot No. 88, embracing a portion of the unsurveyed public domain*

with the exclusive right of possession and enjoyment of all the land included within the exterior lines of said survey and herein expressly excepted from these presents, and of *lodes bounded by fifty feet* linear feet of the said *Herald* vein, lode, ledge, or deposit for the length hereinbefore described, throughout its entire depth, although it may enter the land adjoining, and also of all other veins, lodes, ledges, or deposits throughout their entire depth, the tops or apices of which lie inside the exterior lines of said survey at the surface extended downward vertically, although such veins, lodes, ledges, or deposits in their downward course may so far depart from a perpendicular as to extend outside the vertical side lines of said survey: Provided, That the right of possession hereby granted to such outside parts of said veins, lodes, ledges, or deposits shall be confined to such portions thereof as lie between vertical planes drawn downward through the end lines of said survey at the surface, so contained in their own direction that such vertical planes will intersect such exterior parts of said veins, lodes, ledges, or deposits

And provided further, That nothing in this conveyance shall authorize the grantees herein, *their heirs* or assigns, to enter upon the surface of a mining claim owned or possessed by another. To HAVE AND TO HOLD said mining premises, together with all the rights, privileges, immunities, and appurtenances of whatsoever nature thereunto belonging, unto the said

Charles C. Mitchell, Charles B. Holbrook, Robert Langdon, John C. Hardy and Randolph Cohen

and to *their heirs*, and assigns forever, subject, nevertheless, to the following conditions and stipulations:

First, That the grant hereby made is restricted to the land hereinbefore described as *Lot No. 88, with lodes bounded by fifty feet* linear feet of the *Herald* vein, lode, ledge, or deposit for the length aforesaid throughout its entire depth as aforesaid, together with all other veins, lodes, ledges, or deposits throughout their entire depths as aforesaid, the tops or apices of which lie inside the exterior lines of said survey.

Second, That the premises hereby conveyed, with the exception of the surface, may be entered by the proprietor of any other vein, lode, ledge, or deposit, the top or apex of which lies outside the exterior limits of said survey, should the same in its downward course be found to penetrate, intersect, extend into, or underlie the premises hereby granted, for the purpose of extracting and removing the same from such other vein, lode, ledge, or deposit.

Third, That the premises hereby conveyed shall be held subject to any vested and accrued water rights for mining, agricultural, manufacturing, or other purposes, and rights to ditches and reservoirs used in connection with such water rights as may be recognized and acknowledged by the local laws, customs, and decisions of courts.

Fourth, That in the absence of necessary legislation by Congress, the legislature of *Arizona* may provide rules for working the mining claim or premises hereby granted, involving easements, drainage, and other necessary means to its complete development.

IN TESTIMONY WHEREOF, I, *Chester A. Arthur*, PRESIDENT OF THE UNITED STATES OF AMERICA, have caused these letters to be made PATENT, and the SEAL OF THE GENERAL LAND OFFICE to be hereunto affixed.

GIVEN under my hand, at the City of Washington, the *thirty first* day of *October*, in the year of our Lord one thousand eight hundred and *eighty*, and of the INDEPENDENCE OF THE UNITED STATES the one hundred and *sixty*th.

BY THE PRESIDENT: *Chester A. Arthur*
By *Wm H. Cook* Secretary.

S. H. Black
Recorder of the General Land Office.
Recorded Vol. *84*, Pages *25* to *27*, inclusive.
Examined

THE UNITED STATES

To all to whom these presents shall come

WHEREAS, it is provided in the General Land Office that the same have been approved in the General Land Office

claim of *Wm*
accompanied by the Certificate of the Secretary of the Interior of the United States, the said

did, on the *seventeen* day of *October*, 1880, did enter upon the surface of a mining claim or premises, being *Lot No. 243*, a *unsurveyed*

in the *West* *Mountain* *territory* *at Salt Lake* *territory* *in the*

and, according to the return on the same, at *seventeen* *beginning* *four (4) inches* *S. 243* *One* *quarter West* *and four* *to* *2* *a Pine* *ter. unmarked*

HERSCHELL
M.S. #874

Claim Located April 20th 1879

Mineral Survey No 674

L.O.T. No 210

Land District

PLAT

OF THE CLAIM OF

Ben. Cook, M. C. Smith, D. L. Daves.

KNOWN AS THE

Herschell Mine.

IN Sanbstone, YAVAPAI DISTRICT,

Cochise COUNTY, Arizona. Acres.

Containing an area of 4.156

Scale of 200 feet to the inch.

Variation 17° 43' E

March 11th 1889

of G. H. Hovey,

U.S. Deputy Mineral Surveyor,

for the Original Field Notes of the Survey of the Mining Claim of

Ben. Cook, M. C. Smith, D. L. Daves.

known as the

Herschell Mine.

from which this plat has been made under my direction & have been examined and approved, and are on file in this office and I hereby certify that they furnish such an accurate description of said Mining Claim as will, if incorporated into a patent, serve fully to identify the premises, and that such reference as is made therein to natural objects or permanent monuments as will perpetuate said location thereon.

I further certify that Five Hundred Dollars worth of labor has been expended on improvements made upon said Mining Claim by claimants or their grantors, and that said improvements consist of

Shed 20x37, 22x37, 24x37.

Shed 20x37, 22x37, 24x37.

Shed 20x37, 22x37, 24x37.

Shed 20x37, 22x37, 24x37.

Shed 20x37, 22x37, 24x37.

Shed 20x37, 22x37, 24x37.

Shed 20x37, 22x37, 24x37.

Shed 20x37, 22x37, 24x37.

Shed 20x37, 22x37, 24x37.

Shed 20x37, 22x37, 24x37.

Shed 20x37, 22x37, 24x37.

Shed 20x37, 22x37, 24x37.

Shed 20x37, 22x37, 24x37.

Shed 20x37, 22x37, 24x37.

Shed 20x37, 22x37, 24x37.

Shed 20x37, 22x37, 24x37.

Shed 20x37, 22x37, 24x37.

Shed 20x37, 22x37, 24x37.

Shed 20x37, 22x37, 24x37.

Shed 20x37, 22x37, 24x37.

02 609 12 008 9 01 21 88 06 13 86
CO BK MP PAR S C RUN DATE FILE DATE

PROPERTY STATUS INQUIRY
FOR: MMC

FOR THE COUNTY
OF: COCHISE

02 609 12 008 9
CO BK MP PAR S C

----- NAME AND ADDRESS -----

1 BROWN BRYAN W
2 BROWN FRANK EARLE
5 108 AYLESBURY HILL
6 SAN ANTONIO TX 78209

----- LAND -----
USAGE CLASS 0002
ASMT RATIOS 16
% OF FCV 100
CUR FCV 7,318 AV 1,171
SOURCE ASSESSOR
SITUS
SECTION 0011 TOWNSHIP 020 RANGE 022
PARCEL SIZE 4.00 ACRES
VALUATION
BASE PER

----- IMPROVEMENTS -----
USAGE CLASS 0000 VALUE SOURCE

ASMT RATIOS
% OF FCV
FCV'S:
COST
MARKET
COST/HKT
ASSESSOR
CO BOARD
ST BOARD
CUR FCV: AV:

ADDR CODE
MARKET AREA 1
PSC A1
AVG LAND FCV
SUB AREA 3

---SALES AND TRANSFER---

DOCKET 860511 PAGE 152
INST TYPE OTHER
DATE OF SALE 05 28 86
SALE PRICE

----- TAX DATA -----
AREA CODE 0160

EXEMPT STATUS
FCV EXEMPT
LPV EXEMPT
ASMT RATIOS: LPV LAND IMPR COMB
16.0 16.0 16.0
TOTAL FCV: 7,318 NET AV: 1,171
CUR LPV: 5,603 NET AV: 896

--- PERSONAL PROPERTY ---
CLASS ITEMS FCV RATIO ASSESSED

TOTAL:

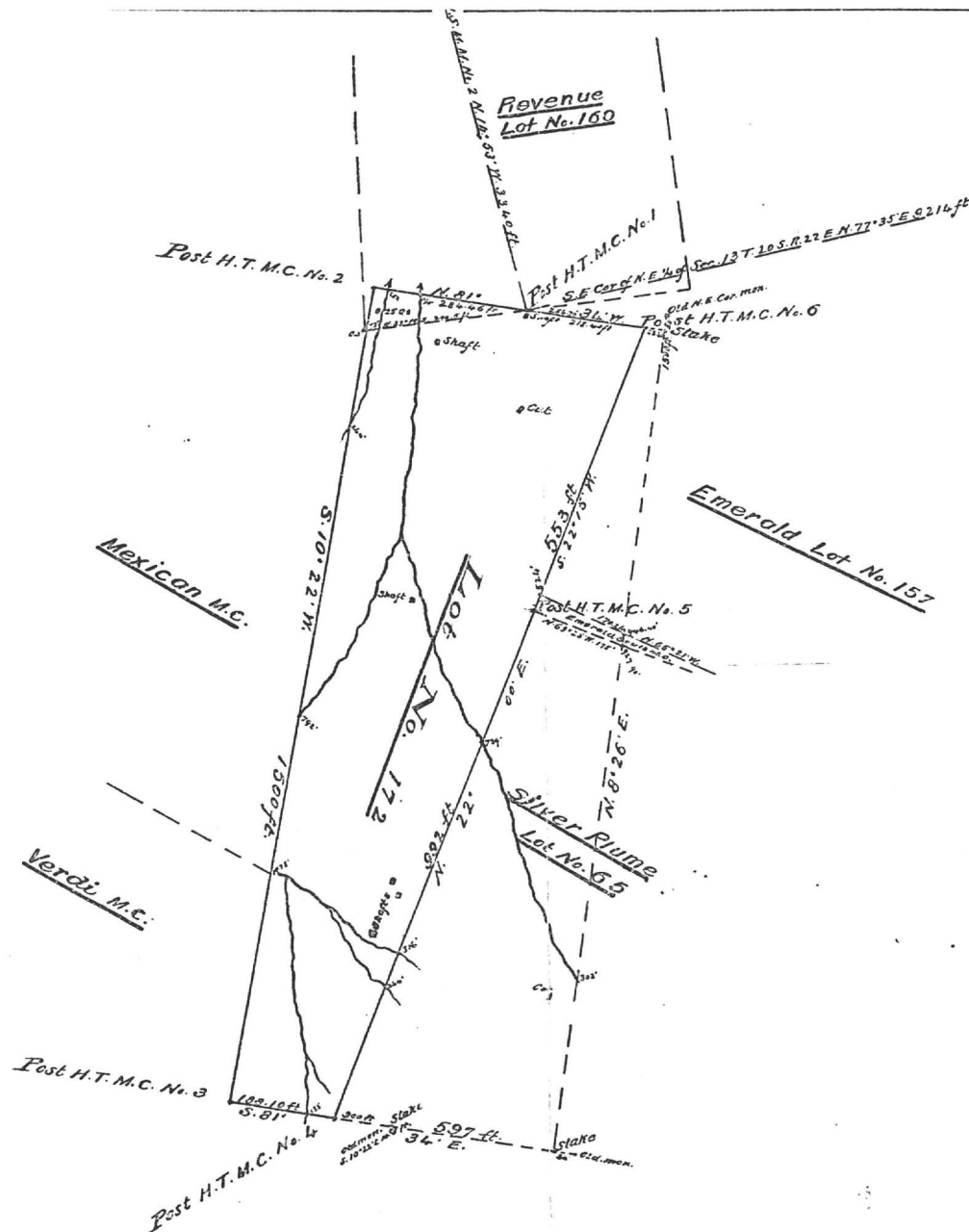
----- SPECIAL DISTRICT -----
CODE UNITS CODE UNITS

----- MARKET DATA -----
APP DATE CONSTR YR CLASS STORIES ROOMS GRADE
EXT WALLS ROOF HEAT AIR COND BATH PATIO
PHY COND LIVING GAR/CPT CAPACITY POOL
NUMBER

01 PAT MINES IN TOMBSTONE MNG DIST HERSCHELL 4.158AC SEC 11 T20 R22

END OF PIC RECORD

HIDDEN TREASURE
M.S. # 676



SURVEY NO. 676

PLAT

OF THE

Hidden Treasure

MINING CLAIM,

Tombstone Mining District,

Cochise County,

Located ARIZONA May 16 1870

Claimed by E. B. Gage

Surveyed by A. J. Mitchell U. S. D. S.

January 29 1885

Containing an Area of 11.86 Acres.

Scale 200 feet to the inch.

Variation 11° 35' East.

The original Field Notes of the Survey of the

Hidden Treasure Mining Claim from which this plat has been made, have been examined and approved and are on file in this office; and I hereby certify that they furnish such an accurate description of said Mining Claim as will, if incorporated into a patent, serve fully to identify the premises; and that such reference is made therein to natural objects and permanent monuments, as will perpetuate and fix the locus thereof.

I further certify that the value of the labor and improvements placed thereon by the applicant or his grantor is not less than Five Hundred Dollars, and that said improvements consist of

Shaft 6x4 ft. 60 ft. deep

6x4 90'

Etc.

as appears by the report of the Deputy Surveyor and the testimony of two disinterested witnesses.

And I further certify that this is a correct Plat of said Mining Claim, made in conformity with said original Field Notes of the survey thereof.

Raymond Johnson
U. S. Surveyor General for Arizona.

Tucson, Arizona,

February 11th 1885

FOR THE COUNTY
OF: LOUISIANA

BOBBER CO. 525 N. 2ND ST. ST. LOUIS, MO. 63101

011
012
013
014
015
016

200
 201
 202
 203
 204
 205
 206
 207
 208
 209
 210
 211
 212
 213
 214
 215
 216
 217
 218
 219
 220
 221
 222
 223
 224
 225
 226
 227
 228
 229
 230
 231
 232
 233
 234
 235
 236
 237
 238
 239
 240
 241
 242
 243
 244
 245
 246
 247
 248
 249
 250
 251
 252
 253
 254
 255
 256
 257
 258
 259
 260
 261
 262
 263
 264
 265
 266
 267
 268
 269
 270
 271
 272
 273
 274
 275
 276
 277
 278
 279
 280
 281
 282
 283
 284
 285
 286
 287
 288
 289
 290
 291
 292
 293
 294
 295
 296
 297
 298
 299
 300
 301
 302
 303
 304
 305
 306
 307
 308
 309
 310
 311
 312
 313
 314
 315
 316
 317
 318
 319
 320
 321
 322
 323
 324
 325
 326
 327
 328
 329
 330
 331
 332
 333
 334
 335
 336
 337
 338
 339
 340
 341
 342
 343
 344
 345
 346
 347
 348
 349
 350
 351
 352
 353
 354
 355
 356
 357
 358
 359
 360
 361
 362
 363
 364
 365
 366
 367
 368
 369
 370
 371
 372
 373
 374
 375
 376
 377
 378
 379
 380
 381
 382
 383
 384
 385
 386
 387
 388
 389
 390
 391
 392
 393
 394
 395
 396
 397
 398
 399
 400
 401
 402
 403
 404
 405
 406
 407
 408
 409
 410
 411
 412
 413
 414
 415
 416
 417
 418
 419
 420
 421
 422
 423
 424
 425
 426
 427
 428
 429
 430
 431
 432
 433
 434
 435
 436
 437
 438
 439
 440
 441
 442
 443
 444
 445
 446
 447
 448
 449
 450
 451
 452
 453
 454
 455
 456
 457
 458
 459
 460
 461
 462
 463
 464
 465
 466
 467
 468
 469
 470
 471
 472
 473
 474
 475
 476
 477
 478
 479
 480
 481
 482
 483
 484
 485
 486
 487
 488
 489
 490
 491
 492
 493
 494
 495
 496
 497
 498
 499
 500
 501
 502
 503
 504
 505
 506
 507
 508
 509
 510
 511
 512
 513
 514
 515
 516
 517
 518
 519
 520
 521
 522
 523
 524
 525
 526
 527
 528
 529
 530
 531
 532
 533
 534
 535
 536
 537
 538
 539
 540
 541
 542
 543
 544
 545
 546
 547
 548
 549
 550
 551
 552
 553
 554
 555
 556
 557
 558
 559
 560
 561
 562
 563
 564
 565
 566
 567
 568
 569
 570
 571
 572
 573
 574
 575
 576
 577
 578
 579
 580
 581
 582
 583
 584
 585
 586
 587
 588
 589
 590
 591
 592
 593
 594
 595
 596
 597
 598
 599
 600
 601
 602
 603
 604
 605
 606
 607
 608
 609
 610
 611
 612
 613
 614
 615
 616
 617
 618
 619
 620
 621
 622
 623
 624
 625
 626
 627
 628
 629
 630
 631
 632
 633
 634
 635
 636
 637
 638
 639
 640
 641
 642
 643
 644
 645
 646
 647
 648
 649
 650
 651
 652
 653
 654
 655
 656
 657
 658
 659
 660
 661
 662
 663
 664
 665
 666
 667
 668
 669
 670
 671
 672
 673
 674
 675
 676
 677
 678
 679
 680
 681
 682
 683
 684
 685
 686
 687
 688
 689
 690
 691
 692
 693
 694
 695
 696
 697
 698
 699
 700
 701
 702
 703
 704
 705
 706
 707
 708
 709
 710
 711

100
 90
 80
 70
 60
 50
 40
 30
 20
 10
 0

| IMAGE CLASS | IR P | REFLECTIVITY |
|-------------|------|--------------|
| IR P | 8664 | 100 |
| IR P | 8664 | 100 |

..... L A N D

USAGE CLASS - 6A04 16

ASSIST RATES 20

CO OK MR PER S C KRM WHL
N A R E A N D A D R E S
I T O N J O N E D E V E L O P M E N T C O
A R O Y 4 2 4 1

| PCV, % | COST | MARKET | COST/HKT |
|--------|------|--------|----------|
| 1559 | | | |

| | | |
|-----------|-----------|--------|
| | 100 AV | 13.865 |
| X OF FCV | P6.658 AV | |
| X OF FCV | ASSESSOR | |
| X SOURCE | TOWNSHIP | RANGE |
| X SECTION | | |

7 GRAND ISLAND NE 68801

ASSESSOR
CO. BOARD
ST. BOARD
CUR FCV: 1,558 AV:

| CELL SIZE VALUATION | PER ACRE |
|------------------------|----------|
| LOWEST 5.34 ACRES | |

| ADDR CODE | 393 | AVG LAND FCV |
|-------------|-----|--------------|
| CHRGCT AREA | 1 | TOT AREA |
| CHRGCT | A2 | |

| CLASS | PERSONAL | FCY | RATIO | PERCENT | ASSESS |
|---------|----------|-----|-------|---------|--------|
| TOTAL : | | | | | |

AREA CODE
EXEMPT STATUS

---S A L E S A N D T R A N S F E R---
PAGE
PACKET
INSTR TYPE
DATE OF SALE

1
2
3
4
5
6
7
8
9
10
11
12
13
14
15
16
17
18
19
20
21
22
23
24
25
26
27
28
29
30
31
32
33
34
35
36
37
38
39
40
41
42
43
44
45
46
47
48
49
50
51
52
53
54
55
56
57
58
59
60
61
62
63
64
65
66
67
68
69
70
71
72
73
74
75
76
77
78
79
80
81
82
83
84
85
86
87
88
89
90
91
92
93
94
95
96
97
98
99
100
101
102
103
104
105
106
107
108
109
110
111
112
113
114
115
116
117
118
119
120
121
122
123
124
125
126
127
128
129
130
131
132
133
134
135
136
137
138
139
140
141
142
143
144
145
146
147
148
149
150
151
152
153
154
155
156
157
158
159
160
161
162
163
164
165
166
167
168
169
170
171
172
173
174
175
176
177
178
179
180
181
182
183
184
185
186
187
188
189
190
191
192
193
194
195
196
197
198
199
200
201
202
203
204
205
206
207
208
209
210
211
212
213
214
215
216
217
218
219
220
221
222
223
224
225
226
227
228
229
230
231
232
233
234
235
236
237
238
239
240
241
242
243
244
245
246
247
248
249
250
251
252
253
254
255
256
257
258
259
260
261
262
263
264
265
266
267
268
269
270
271
272
273
274
275
276
277
278
279
280
281
282
283
284
285
286
287
288
289
290
291
292
293
294
295
296
297
298
299
300
301
302
303
304
305
306
307
308
309
310
311
312
313
314
315
316
317
318
319
320
321
322
323
324
325
326
327
328
329
330
331
332
333
334
335
336
337
338
339
340
341
342
343
344
345
346
347
348
349
350
351
352
353
354
355
356
357
358
359
360
361
362
363
364
365
366
367
368
369
370
371
372
373
374
375
376
377
378
379
380
381
382
383
384
385
386
387
388
389
390
391
392
393
394
395
396
397
398
399
400
401
402
403
404
405
406
407
408
409
410
411
412
413
414
415
416
417
418
419
420
421
422
423
424
425
426
427
428
429
430
431
432
433
434
435
436
437
438
439
440
441
442
443
444
445
446
447
448
449
450
451
452
453
454
455
456
457
458
459
460
461
462
463
464
465
466
467
468
469
470
471
472
473
474
475
476
477
478
479
480
481
482
483
484
485
486
487
488
489
490
491
492
493
494
495
496
497
498
499
500
501
502
503
504
505
506
507
508
509
510
511
512
513
514
515
516
517
518
519
520
521
522
523
524
525
526
527
528
529
530
531
532
533
534
535
536
537
538
539
540
541
542
543
544
545
546
547
548
549
550
551
552
553
554
555
556
557
558
559
560
561
562
563
564
565
566
567
568
569
570
571
572
573
574
575
576
577
578
579
580
581
582
583
584
585
586
587
588
589
590
591
592
593
594
595
596
597
598
599
600
601
602
603
604
605
606
607
608
609
610
611
612
613
614
615
616
617
618
619
620
621
622
623
624
625
626
627
628
629
630
631
632
633
634
635
636
637
638
639
640
641
642
643
644
645
646
647
648
649
650
651
652
653
654
655
656
657
658
659
660
661
662
663
664
665
666
667
668
669
670
671
672
673
674
675
676
677
678
679
680
681
682
683
684
685
686
687
688
689
690
691
692
693
694
695
696
697
698
699
700
701
702
703
704
705
706
707
708
709
710
711
712
713
714
715
716
717
718
719
720
721
722
723
724
725
726
727
728
729
730
731
732
733
734
735
736
737
738
739
740
741
742
743
744
745
746
747
748
749
750
751
752
753
754
755
756
757
758
759
760
761
762
763
764
765
766
767
768
769
770
771
772
773
774
775
776
777
778
779
780
781
782
783
784
785
786
787
788
789
790
791
792
793
794
795
796
797
798
799
800
801
802
803
804
805
806
807
808
809
810
811
812
813
814
815
816
817
818
819
820
821
822
823
824
825
826
827
828
829
830
831
832
833
834
835
836
837
838
839
840
84

| | | | | | |
|--|-------------|-------|-------|-------|-------|
| | FCV EXPT | LPV | LARD | INPR | COMB |
| | LEV EXPT | 16.00 | 16.00 | 16.00 | 16.00 |
| | ASST RATIO: | 16.00 | 16.00 | AV: | 14.1 |
| | TOTA: FCV: | | | | |

| SALE PRICE | SPECIAL CODE | UNITS | DISTRICT CODE | UNIT |
|------------|-----------------|-------|------------------|------|
| 1000 | 1000 | 1000 | 1000 | 1000 |

1
2
3
4
5
6
7
8
9
10
11
12
13
14
15
16
17
18
19
20
21
22
23
24
25
26
27
28
29
30
31
32
33
34
35
36
37
38
39
40
41
42
43
44
45
46
47
48
49
50
51
52
53
54
55
56
57
58
59
60
61
62
63
64
65
66
67
68
69
70
71
72
73
74
75
76
77
78
79
80
81
82
83
84
85
86
87
88
89
90
91
92
93
94
95
96
97
98
99
100
101
102
103
104
105
106
107
108
109
110
111
112
113
114
115
116
117
118
119
120
121
122
123
124
125
126
127
128
129
130
131
132
133
134
135
136
137
138
139
140
141
142
143
144
145
146
147
148
149
150
151
152
153
154
155
156
157
158
159
160
161
162
163
164
165
166
167
168
169
170
171
172
173
174
175
176
177
178
179
180
181
182
183
184
185
186
187
188
189
190
191
192
193
194
195
196
197
198
199
200
201
202
203
204
205
206
207
208
209
210
211
212
213
214
215
216
217
218
219
220
221
222
223
224
225
226
227
228
229
230
231
232
233
234
235
236
237
238
239
240
241
242
243
244
245
246
247
248
249
250
251
252
253
254
255
256
257
258
259
260
261
262
263
264
265
266
267
268
269
270
271
272
273
274
275
276
277
278
279
280
281
282
283
284
285
286
287
288
289
290
291
292
293
294
295
296
297
298
299
300
301
302
303
304
305
306
307
308
309
310
311
312
313
314
315
316
317
318
319
320
321
322
323
324
325
326
327
328
329
330
331
332
333
334
335
336
337
338
339
340
341
342
343
344
345
346
347
348
349
350
351
352
353
354
355
356
357
358
359
360
361
362
363
364
365
366
367
368
369
370
371
372
373
374
375
376
377
378
379
380
381
382
383
384
385
386
387
388
389
390
391
392
393
394
395
396
397
398
399
400
401
402
403
404
405
406
407
408
409
410
411
412
413
414
415
416
417
418
419
420
421
422
423
424
425
426
427
428
429
430
431
432
433
434
435
436
437
438
439
440
441
442
443
444
445
446
447
448
449
450
451
452
453
454
455
456
457
458
459
460
461
462
463
464
465
466
467
468
469
470
471
472
473
474
475
476
477
478
479
480
481
482
483
484
485
486
487
488
489
490
491
492
493
494
495
496
497
498
499
500
501
502
503
504
505
506
507
508
509
510
511
512
513
514
515
516
517
518
519
520
521
522
523
524
525
526
527
528
529
530
531
532
533
534
535
536
537
538
539
540
541
542
543
544
545
546
547
548
549
550
551
552
553
554
555
556
557
558
559
560
561
562
563
564
565
566
567
568
569
570
571
572
573
574
575
576
577
578
579
580
581
582
583
584
585
586
587
588
589
590
591
592
593
594
595
596
597
598
599
600
601
602
603
604
605
606
607
608
609
610
611
612
613
614
615
616
617
618
619
620
621
622
623
624
625
626
627
628
629
630
631
632
633
634
635
636
637
638
639
640
641
642
643
644
645
646
647
648
649
650
651
652
653
654
655
656
657
658
659
660
661
662
663
664
665
666
667
668
669
670
671
672
673
674
675
676
677
678
679
680
681
682
683
684
685
686
687
688
689
690
691
692
693
694
695
696
697
698
699
700
701
702
703
704
705
706
707
708
709
710
711
712
713
714
715
716
717
718
719
720
721
722
723
724
725
726
727
728
729
730
731
732
733
734
735
736
737
738
739
740
741
742
743
744
745
746
747
748
749
750
751
752
753
754
755
756
757
758
759
760
761
762
763
764
765
766
767
768
769
770
771
772
773
774
775
776
777
778
779
780
781
782
783
784
785
786
787
788
789
790
791
792
793
794
795
796
797
798
799
800
801
802
803
804
805
806
807
808
809
810
811
812
813
814
815
816
817
818
819
820
821
822
823
824
825
826
827
828
829
830
831
832
833
834
835
836
837
838
839
840

JUN 1964
CURLEV: 88,104 NET AV: 1471
HARRINGTON STORIES ROOMS

CONFIDENTIAL

K9 949AC
7-621A

| | | |
|-----------|---------------------|-------------------------|
| WATER | AIR COND. | 11, 12, & 14 BLACK |
| DRYER/CPT | CAPACITY | 11, 12, 13, 14, 15 BLUE |
| | L IN THE WING DIST. | 11, 12, 13, 14, 15 BLUE |

OFF DATE
EXT HALLS
PHY COND
LIVING
ROCK
COUNTRY IN
01 PAT

DE #2 2.257
AC; EXACTLY
P. 7.74AG;
9.53AG;

[illegible][illegible]

NN 2 13AC
HOOY 4.46
6AC; SAN RAF
33AC; ALL

20-56AC; NAME: MAMBO 12-86AC; MEXICAN 3-64AC;
 8-43AC; POR OF NINETY NINE 72AC; REVENUE
 1-80AC; SATTEL SWAKE 1-72AC; MED
 1-80AC; SHORT 1-72AC; TELEPHONE 1-72AC; MED

| | |
|-----|-------|
| 097 | SURE |
| 000 | LUCK |
| 000 | LIGHT |
| 000 | LEIGH |
| 000 | LEIGH |

4. **Quit Claim Mining, Book 9 d/m, Page 393, dated 5/3/1887, recorded 5/3/1887.**
Grantor: Charles W. Leach
Grantee: The Grand Central Mining Company, an Arizona corporation
Conveys: All interest together with all the dips, spurs and angles, and all the metals, ores, gold and silver...
Covers: **Allantis Mining Claim** located May 11, 1885, by the party of the first part, notice of location recorded in Book 8 of Record of Mines, Page 474.
- ✓ **Brother Jonathan Lode**, Lot Number 153, patent recorded in Book 8, of Deeds of Mines at pages 530.
 - ✓ **Chance Mine**, located December 25, 1879, by Thomas G. Morgan, notice of location recorded in Book 7 of (Transcribed) Records of Mines, Page 119, and a supplemental notice of location recorded in Book 8 of Mines on Page 545.
 - ✓ **Contact Mine**, located by E. A. Schieffelin, E. L. Schieffelin, and Richard Gird, notice of location recorded in Book 1 of said (Transcribed) Records, Page 195, Lot No. 175.
 - ✓ **Hidden Treasure**, located May 16th, 1878, by A. J. Mitchell, C. A. Shibell, C. Bullard and J. Vizina, notice of location is recorded in Book 1 of said (Transcribed) Records, at Page 212, and is the south extension of the Revenue Mine.
 - ✓ **Last Chance Mine No. 2**, located December 29th, 1879, by P. H. Bracken, notice of location recorded in Book 2 of said (Transcribed) Records of Mines, on Page 4.
 - ✓ **Lowell Mine**, located January 1st, 1884, by the said party of the first part, notice of location recorded in Book 7, of said Record of Mines on Page 237, and supplemental notice of location recorded in Book 8 of said Record of Mines on Page 549.
 - ✓ **The Maine Lode**, Lot Number 154, patent recorded, Book 8 on page 540.
 - Martin Mining Claim** located October 23rd, 1885, by the said party of the party, notice of location recorded in Book 11 of Mines on page 87.
 - ✓ **Mexican Mine**, located January 1st, 1885, by E. Hogue, the notice of location in Book 8, of Mines, at Page 243, and a supplemental notice of location, recorded in same Book 8, at Page 461, Lot 176.
 - Michigan Central Mine**, located 1/14/1884 by E. J. Jacklin, notice of location recorded in Book 7 of Mines, Page 316, designated as Lot No. 179.
 - Princess Mining Claim**, located February 10, 1885, by R. C. McCaffrey, notice of location in Book 8, of Mines at Page 459.
 - Rincom Mining Claim** located October 26th, 1885, by the said party of the first part, notice of location recorded in Book 11 on page 87.
 - An undivided one fourth (1/4) interest in the Government mining claim located January 1, 1885 by M.L. Calhoun, George Bemendorfer and Charles H. Frye, notice of location is recorded in Book 8, of Records of Mines on page 226.
 - An undivided one fourth (1/4) interest in the Government Mine Number 2, located June 30, 1885, by W. K. Mead, M.S. Calhoun and G.W. Bemendorfer, notice of location recorded in Book 11 of Mines on Page 75.
 - ✓ **Silver Thread Mine**, located January 20th, 1879, by A. J. Mitchell, W. C. Parsons and J. R. Farrell, and the notice is recorded in Book 7 of said (Transcribed) Records, on Page 465.
 - ✓ **"Standard Mine,"** located January 1st, 1884, by J. C. Wiser, Ben Maynard, and H. Fry, notice of location is recorded in Book 7 of mines on page 544; and a supplemental notice of location recorded in Book 8 of said Records of Mines on Page 585.
 - An undivided seven twelfths (7/12) interest of, in Boss Mine, located on the 7th day of June 1878, by A. McCann, Wm. G. Edwards, T. E. Walker, and W. C. Parsons, notice of location recorded in Book 3 of said (Transcribed) Records on Page 764.
 - An undivided three eights (3/8) interest of "North Point" Mine located November 2nd, 1879, by Charles Saurbry, the notice of location recorded in Book 5 of said (Transcribed) Records of Mines, on Page 798.
 - An undivided one half (1/2) interest of "Verde Mine" located July 20th, 1878, by Hugh T. Jones, notice of location is recorded in Book 1, of said (Transcribed) Records of Mines on page 279.
 - ✓ **Triple Ex. Lode**, Book 8, on Page 536.

No Reservation.

5. **Option Agreement, Book 4 misc., Page 295, dated 5/10/1897, recorded 6/21/1897.**

Grantor: Grand Central Mining Company, an Arizona corporation, by E. B. Gage, President

Grantee: Artemus L. Grow
Agree to sell all its right, title and interest if written notice is given by January 1, 1898.

Covers:

| | |
|---------------------|---------------------------|
| ✓ Alkey ? | consisting of 15.67 Acres |
| ✓ Brother Jonathan | consisting of 17.28 Acres |
| ✓ Chance | consisting of 20.66 Acres |
| ✓ Contact | consisting of 20.06 Acres |
| ✓ Emerald | consisting of 15.27 Acres |
| ✓ Extacy | consisting of 14.62 Acres |
| ✓ Grand Central | consisting of 20.22 Acres |
| ✓ Grand Dipper | consisting of 17.29 Acres |
| ✓ Hidden Treasure | consisting of 11.86 Acres |
| ✓ Last Chance No. 2 | consisting of 3.24 Acres |
| ✓ Maine | consisting of 19.19 Acres |
| ✓ Mexican | consisting of 3.94 Acres |
| ✓ Moonlight | consisting of .665 Acres |
| ✓ Naumkeag | consisting of 11.53 Acres |
| ✓ Revenue | consisting of 15.16 Acres |
| ✓ Shorty | consisting of 1.08 Acres |
| ✓ Silver Thread | consisting of 2.12 Acres |

✓ Standard consisting of 19.49 Acres
✓ Triple X (xxx) consisting of 16.27 Acres

is the owner of the following named and described mining claims for which patents have been applied.

✓ Boss consisting of 5.38 Acres
Central consisting of 20.60 Acres
✓ Cocopah consisting of 15.75 Acres
✓ Lowell consisting of 20.69 Acres
✓ North Point consisting of 9.84 Acres

NOTE: This agreement is not released and subject to SD at Book 14 d/m, Page 104.

No Reservation.

6. Sheriff Deed, Box 14 d/m, Page 104, dated 5/18/1901, recorded 5/18/1901.

Grantor: Cochise County Sheriff

Grantee: Martyn Bonnell

Per judgment dated 12/4/1899 in favor of Grantee and against
Grant Central Mining Company, debtor, in District Court of 1st Judicial
District, County of Cochise.

Sheriff Certificate of Sale at Book 5 misc., Page 164

Conveys: All right, title and interest and claim which judgment debtor had on
12/4/1899 or at any time afterwards or now has...

Covers: "The following U.S. Patented Mine:"

- ✓ Alkay, No. 14930, Book 12, Deeds of Mines, at Page 261.
 - ✓ Boss Mining Claim, location notice in Book 2, Transcribed records of
Pima County, Records of Mines, at Page 131.
 - ✓ Brother Jonathan, No. 9932, Book 8, Deeds of Mines, at Page 530.
 - ✓ Central Mining Claim, location notice in Book 6, Transcribed records of
Pima County, Records of Mines, at Page 667.
 - ✓ Chance, No. 24443, Book 11, Deeds of Mines, at Page 550.
 - ✓ Cocopah Mining Claim, location notice in Book 3, Transcribed Records
of Pima County, Records of Mines, at Page 547.
 - ✓ Contact, No. 12304, Book 9, Deeds of Mines, at Page 536.
 - ✓ Emerald, No. 9998, Book 8, Deeds of Mines, at Page 600.
 - ✓ Extacy, No. 7420, Book 8, Deeds of Mines, at Page 87.
 - ✓ Grand Central, No. 5352, Book 5, Deeds of Mines, at Page 24.
 - ✓ Grand Dipper, No. 9997, Book 8, Deeds of Mines, at Page 606.
 - ✓ Hidden Treasure, No. 25510, Book 11, Deeds of Mines at Page 557.
 - ✓ Last Chance, No. 2, 21679, Book 11, at page 553 Deeds of Mines.
 - ✓ Lowell Mining Claim, location notice, Book 7, Records of Mines, at Page
337.
 - ✓ Maine, No. 9933, Book 8, Deeds of Mines, at page 510.
 - ✓ Mexican, No. 12,306, Book 9, Deeds of Mines, at page 541.
 - ✓ Moonlight, No. 14658, Book 11, Deeds of Mines, at Page 543.
 - ✓ Naumkeag, No. 5403, Book 8, Deeds of Mines, at Page 17.
 - ✓ North Point Mining Claim, location notice in Book 1, Transcribed
Records of Pima County, Records of Mines, at Page 359.
 - ✓ Revenue, No. 12797, Book 11, Deeds of Mines, at page 24.
 - ✓ Shorty, No. 7419, Book 8, Deeds of Mines, at Page 98.
 - ✓ Silver Thread, No. 16384, Book 11, Deeds of Mines, at Page 564.
 - ✓ Standard, No. 24325, Book 11, Deeds of Mines, at Page 547.
 - ✓ Tripple Ex., No. 9931, Book 8, Deeds of Mines, at page 536.
- Also those two certain dwelling houses, three small houses, one stable
building, assay office, shop, boiler house, and one hoisting engine
partly erected, situated upon the **Grand Central Mine**.
Also one dwelling house, one shaft house and hoisting engine, situated
on the **Maine Mine**.
Also one shaft house, one hoisting engine, and boilers, and three small
houses situated upon the **Emerald Mine**.
Also one shaft house with engine and boiler, situated upon the **Silver
Thread Mine**.
Also one engine and boiler, one shaft and one ore house, situated upon
the **Chance Mine**.
Also one boiler house with boiler, situated upon the **Boss Mining Claim**.
Also quartz mill, situated on the San Pedro River near the town of
Fairbanks, known as the **Grand Central Mill**.

Improvements
No Reservation.

12. **Quit Claim Mining Deed, Book 14 d/m, Page 467, dated 8/6/1901, recorded 7/11/1902.**

Grantor: Martyn Bonnell and Sarah D. Bonne, husband and wife

Grantee: E. B. Gage

Those certain mining claims in the Tombstone Mining District:

Conveys: All the following described premises

Covers: Alkey, No. 14930, Book 12, Deeds of Mines, at Page 261.

Boss Mining Claim, location notice in Book 2, Transcribed Records of Pima County, Record of Mines, at Page 131.

Brother Jonathan, Book 8, Deeds of Mines, at Page 530.

Central Mining Claim, location notice of Book 6, Transcribed Records of Pima County, Records of Mines, at Page 662.

Chance, No. 24443, Book 11, Deeds of Mines, at Page 550.

Cocopah Mining Claim, location notices in Book 3, Transcribed Records of Pima County, Records of Mines, at Page 547.

Contact, No. 12305, Book 9, Deeds of Mines, at Page 536.

Emerald, No. 9998, Book 8, Deeds of Mines, at Page 600.

Extacy, No. 7420, Book 8, Deeds of Mines, at Page 87.

Grand Central, No. 5332, Book 5, Deeds of Mines, at Page 24.

Grand Dipper, No. 9997, Book 8, Deeds of Mines, at Page 606.

Hidden Treasure, No. 25510, Book 11, Deeds of Mines, at Page 557.

Last Chance No. 2, No. 21679, Book 11, Deeds of Mines, at Page 553.

Lowell Mining Claim, location notice in Book 7, Records of Mines, at Page 337.

Maine, No. 9933, Book 8, Deeds of Mines, at Page 510.

Mexican, No. 12306, Book 9, Deeds of Mines, at Page 541.

Moonlight, No. 14658, Book 11, Deeds of Mines, at Page 543.

Naumkeag, No. 5403, Book V., Deeds of Mines, at Page 17.

North Point Mining Claim, location notice in Book 1, Transcribed Records of Pima County, Records of Mines, at Page 359.

Revenue, No. 12797, Book 11, Deeds of Mines, at Page 24.

Shorty, No. 7419, Book 8, Deeds of Mines, at Page 93.

Silver Thread, No. 16384, Book 11, Deeds of Mines, at Page 564.

Standard, No. 24325, Book 11, Deeds of Mines, at Page 547.

Tripple Ex., No. 9931, Book 8, Deeds of Mines, at Page 536.

Portion of the Mexican Grant known as and called San Juan de las Boquillers Y. Nogolas, on the San Pedro River, which is built the Quartz Mill of the Grand Central Mining Company.

Also all buildings, machinery, tools and all tailings and all other property of any kind or description including any or all other locations of mill site made by E. B. Gage, or purchased by him.

No Reservation.

13. **Quit Claim Mining Deed, Book 15 d/m Page 3, dated** , recorded 11/1/1902.

Grantors: A. J. Hazeltine and Hattie E. Hazeltine, husband and wife
 M. B. Durham and Mary M. Durham, husband and wife
 E. D. Wetmore, J. P. Jefferson and Homer E. Stewart
 J. O. Pamler, Trustees of Estate of Thomas Struthers
 H. A. Jameson, Assignee of Estate of L. T. Watson and
 Rhoda M. Jameson, wife
 Robert McCundy and Isabelle McCundy, husband and wife
 Robert McCundy and Henry M. Robinson, Executors of the Estate of
 Charles D. Ammes, deceased
 Robert McCundy, President and M. E. Dennison, Cashier of the First
 National Bank of Youngstown Ohio.

Grantee: E. B. Gage

Coneys: All the following premises together with all buildings, machinery, right,
 easement....

Covers: **Alkey**, No. 14930, Book 12, Deeds of Mines, at Page 261.
Boss Mining Claim, location notice in Book 2, Transcribed Records of
 Pima County, Records of Mines, at Page 131.
Brother Jonathan, No. 9932, Book 8, Deeds of Mines, at page 530.
Central Mining Claim, location notice in Book 3, Transcribed Records of
 Pine County, Records of Mines, at Page 662.
Chance, No. 24443, Book 11, Deeds of Mines, at Page 550.
Cocopah Mining Claim, location notice in Book 3, Transcribed Records
 of Pine County, Records of Mines, at Page 547.
Contact, No. 12305, Book 9, Deeds of Mines, at Page 536.
Emerald, No. 9998, Book 8, Deeds of Mines, at Page 600.
Extacy, No. 742, Book 8, Deeds of Mines, at Page 87.
Grand Central, No. 5352, Book 5, Deeds of Mines, at Page 24.
Grand Dipper, No. 9997, Book 8, Deeds of Mines, at Page 606.
Hidden Treasure, No. 25510, Book 11, Deeds of Mines, at Page 557.
Last Chance No. 2, No. 21679, Book 11, Deeds of Mines, at Page 553.
Lowell Mining Claim, location notice in Book 7, Record of Mines, at
 Page 337.
Maine, No. 9933, Book 8, Deeds of Mines, at Page 510.
Mexican, No. 12306, Book 9, Deeds of Mines, at Page 541.
Moonlight, No. 14658, Book 11, Deeds of Mines, at Page 543.
Naumkeag, No. 5403, Book V, Deeds of Mines, at Page 17.
North Point Mining, location notice in Book 1, Transcribed Records of
 Pima County, Record of Mines, at Page 359.
Revenue, No. 12797, Book 11, Deeds of Mines, at Page 24.
Shorty, No. 7419, Book 8, Deeds of Mines, at Page 93.
Silver Thread, No. 16384, Book 11, Deeds of Mines, at Page 564.
Standard, No. 24325, Book 11, Deeds of Mines, at Page 547.
Tripple Ex, No. 9931, Book 8, Deeds of Mines, at Page 536.
 Portion of the Mexican Grant known as and called San Juan de los
 Boguilles Y. Nogolas, on the San Pedro River, which is built the
 Quartz Mill of the Grand Central Mining Company.
 Excepting and reserving only the tailings dump now under lease to the
 to which remains in the Grantor.

NOTE: Grantors appear to be strangers but may have obtained interest in
 deeds prior to patent.

No Reservation.

19. Quit Claim Mining Deed, Book 15, d/m, Page 306, dated 3/26/1903, recorded 3/26/1903.

Grantor: E. B. Gage (No marital status)

Grantee: The Tombstone Consolidated Mines Company, LTD, an Arizona corporation

Conveys: All interest together with all the dips, spurs and angles, and all the metals, ores, gold and silver...

Covers: Those certain Mining Claims in the Tombstone Mining District:
Alkey, No. 14930, Book 12, Deeds of Mines, at Page 261.
Boss Mining, location notice in Book 2, Transcribed Records of Pima County, Record of Mines, at Page 131.
Brother Jonathan, No. 9932, Book 8, Deeds of Mines, at Page 530.
Central Mining Claim, location notice in Book 6, Transcribed Records of Pima County, Record of Mines, at Page 662.
Chance, No. 24443, Book 11, Deeds of Mines, at Page 550.
Cocopah Mining Claim, location notice, Book 3, Transcribed Records of Pima County, Records of Mines, at Page 547.
Contact, No. 12305, Book 9, Deeds of Mines, at Page 536.
Emerald, No. 9998, Book 8, Deeds of Mines, at Page 600.
Extacy, No. 7420, Book 8, Deeds of Mines, at Page 87.
Grand Central, No. 5332, Book 5, Deeds of Mines, at Page 24.
Grand Dipper, No. 9997, Book 8, Deeds of Mines, at Page 606.
Hidden Treasure, No. 25510, Book 11, Deeds of Mines, at Page 557.
Last Chance No. 2, No. 21679, Book 11, Deeds of Mines, at Page 553.
Lowell Mining Claim, location notice in Book 7, Records of Mines, at Page 337.
Maine, No. 9933, Book 8, Deeds of Mines, at Page 510.
Mexican, No. 12306, Book 9, Deeds of Mines, at Page 541.
Moonlight, No. 14658, Book 11, Deeds of Mines, at Page 543.
Naumkeag, No. 5403, Book V, Deeds of Mines, at Page 17.
North Point Mining Claim, location notice in Book I, Transcribed Records of Pima County, Records of Mines, at Page 359.
Revenue, No. 12797, Book 11, Deeds of Mines, at Page 24.
Shorty, No. 7419, Book 8, Deeds of Mines, at Page 93.
Silver Thread, No. 16384, Book 11, Deeds of Mines, at Page 564.
Standard, No. 24325, Book 11, Deeds of Mines, at Page 547.
Triple Ex, No. 9931, Book 8, Deeds of Mines, at Page 536.
That part or portion of the Mexican Grant of land known as and called San Juan de los Boquilles Y Nogeles, situated upon the San Pedro River, upon which is built and situated the Quartz Mill of the Grand Central Mining Company.

No Reservation.

24. **Quit Claim Mining Deed, Book 27 d/m, Page 335, dated 7/7/1914, recorded 7/7/1914.**
- Grantor:** A. L. Grow, Acting Trustee in Bankruptcy of the Estate of the Tombstone Consolidated Mines Company, LTD, a corporation, Bankrupt
- Grantee:** Walter Douglas
- Conveys:** Those certain Mining Claims in the Tombstone Mining Districts: All interest together with all the dips, spurs and angles, and all the metals, ores, gold and silver...
- Covers:** Alkey, Patent No. 14930, Book 12, Deeds of Mines, Page 261.
Banner, Patent No. 36238, Book 15, Deeds of Mines, Page 386.
Boss, Patent No. 35876, Book 14, Deeds of Mines, page 594.
Blue Monday, Patent No. 6661, Book 15, Deeds of Mines, Page 458.
Brother Jonathan, Patent No. 9932, Book 8, Deeds of Mines, Page 530.
Chance, Patent No. 24443, Book 11, Deeds of Mines, Page 550.
C.O.D., Patent No. 20949, Book 15, Deeds of Mines, Page 108.
Content, Patent No. 17386, Book 15, Deeds of Mines, Page 297.
Contact, Patent No. 12305, Book 9, Deeds of Mines, Page 536.
Contention, Patent No. 38126, Book 3, Transcribed Deeds of Mines, Page 394.
Cocopah, Patent No. 6278, Book 6, Deeds of Mines, Page 440.
Contentment, Patent No. 17387, Book 15, Deeds of Mines, page 300.
Defence, Patent No. 5504, Book 14, Deeds of Mines, Page 289.
- East Side, Patent No. 5244, Book 14, Deeds of Mines, Page 272.
East Side No. 2, Patent No. 9785, Book 14, Deeds of Mines, Page 278.
Emerald, Patent No. 9998, Book 8, Deeds of Mines, Page 600.
Empire, Patent No. 14371, Book 11, Deeds of Mines, Page 76.
Extacy, Patent No. 7420, Book 8, Deeds of Mines, Page 87.
First South Extension of the Toughnut Lode, Patent No. 5308, Book 5, Deeds of Mines, Page 1.
Flora Morrison, Patent No. 9105, Book 8, Deeds of Mines, Page 177.
Gilded Age, Patent No. 9107, Book 9, Deeds of Mines, Page 34.
Good Enough, Patent No. 5111, Book 14, Deeds of Mines, Page 311.
Grand Central, Patent No. 5352, Book 5, Deeds of Mines, Page 24.
Grand Dipper, Patent No. 9997, Book 8, Deeds of Mines, Page 606.
Hard Up, Patent No. 11695, Book 27, Deeds of Mines, Page 278.
Herald, Patent No. 6655, Book 15, Deeds of Mines, Page 261.
Hidden Treasure, Patent No. 25510, Book 11, Deeds of Mines, Page 556.
Last Chance No. 2, Patent No. 21679, Book 11, Deeds of Mines, Page 553.
Lowell, Patent No. 24831, Book 12, Deeds of Mines, Page 615.
Lucky Cuss, Patent No. 5503, Book 14, Deeds of Mines, Page 295.
Maine, Patent No. 9933, Book 8, Deeds of Mines, Page 540.
Mayflower, Patent No. 24832, Book 15, Deeds of Mines, Page 360.
Mexican, Patent No. 12306, Book 9, Deeds of Mines, Page 541.
Moonlight, Patent No. 14658, Book 11, Deeds of Mines, Page 543.
Naumkeag, Patent No. 5403, Book 12, Deeds of Mines, Page 17.
New Year, Patent No. 6311, Book 12, Deeds of Mines, Page 260.
North Point, Patent No. 27531, Book 12, Deeds of Mines, Page 568.
North Extension of Sulphuret, Lot No. 71, notice of location recorded in Book 1, Transcribed Records of Mines, Page 415.
Owl's Last Hoot, Patent No. 22371, Book 27, Deeds of Mines, Page 297.
Owl's Nest, Patent No. 5502, Book 14, Deeds of Mines, Page 319.
Poor X, Patent No. 5095, Book 4, Deeds of Mines, Page 3.
Prompter, Patent No. 10499, Book 27, Deeds of Mines, Page 273.
Revenue, Patent No. 12797, Book 11, Deeds of Mines, Page 24.
San Pedro, Patent No. 6085, Book 27, Deeds of Mines, Page 290.
Shorty, Patent No. 7419, Book 8, Deeds of Mines, Page 93.
Silver Belt, Patent No. 36578, Book 15, Deeds of Mines, Page 382.
Silver Plume, Patent No. 6765, Book 9, Deeds of Mines, Page 497.
Silver Thread, Patent No. 16384, Book 11, Deeds of Mines, Page 564.
South Extension of Sulphuret described in Deed recorded in Book 15, Deeds of Mines, Page 94.
South Extension of Grand Central, Patent No. 7279, Book 7, Deeds of Mines, Page 100.
Standard, Patent No. 24325, Book 11, Deeds of Mines, Page 547.
Sulphuret, Patent No. 5131, Book 5, Deeds of Mines, Page 8.
Survey, Patent No. 5245, Book 14, Deeds of Mines, Page 304.
Survey, Patent No. 7544, Book 7, Deeds of Mines, Page 334.
Sydney, Patent No. 10049, Book 27, Deeds of Mines, Page 293.
Telephone, Patent No. 21569, Book 15, Deeds of Mines, Page 103.
Toughnut, Patent No. 4355, Book 14, Deeds of Mines, Page 263.
Tranquillity, Patent No. 5023, Book 3, Deeds of Mines, Page 565.
Tribute, Patent No. 5246, Book 14, Deeds of Mines, Page 325.

Triple EX, Patent No. 9931, Book 8, Deeds of Mines, Page 536.
Verde, Patent No. 18262, Book 12, Deeds of Mines, Page 265.
Vizina, Patent No. 5156, Book 27, Deeds of Mines, Page 299.
Way Up, Patent No. 5766, Book 5, Deeds of Mines, Page 396.
Wedge, Patent No. 10991, Book 14, Deeds of Mines, Page 258.
West Side, Patent No. 5249, Book 14, Deeds of Mines, Page 283.

One and fifteen-hundredths (1-15/100) acres of "ALTA" patented mine, Patent No. 7982, Book 7, Deeds of Mines, Page 405, fully described in Book 1, Miscellaneous Records, Page 475.

The Northwest portion of "SULPHURET" patented mine, in Book 11, Deeds of Mines, Page 40.

The Southwest portion of "TRANQUILLITY" patented mine, Book 11, Deeds of Mines, Page 40.

The aforesaid "EMPIRE" patented mine, being transferred subject to an unexpired lease of part of the surface ground thereof held by A. L. Grow, which lease by its terms expires June 1st, 1915.

Those certain unpatented lode mining claims situated in said district, county and state, particularly described as follows:

Apache Chief, Location Notice in Book 19, Records of Mines, Page 366.
Aunt Sally, Location Notice in Book 1, Records of Mines, Page 523, in Book 7, Transcribed Records of Mines, Page 47.
Big Comit, Location Notice in Book 5, Records of Mines, Page 472.
Bon Ton (also known as Addie), Location Notice in Book 2, Records of Mines, Page 384, Amended Location Notice in Book 1, Transcribed Records of Mines, Page 209.
Buckskin, Location Notice in Book 29, Records of Mines, Page 179.
Buffalo, Location Notice in Book 32, Records of Mines, Page 254.
Cornell, Location Notice in Book 22, Records of Mines, Page 471.
Emerald South, Location Notice in Book 7, Records of Mines, Page 589.
Erie, Location Notice in Book 18, Records of Mines, Page 542.
Escondido, Location Notice in Book 9, Records of Mines, Page 205.
Florodora, Location Notice recorded in Book 15, Records of Mines, Page 562.
Fortuna, Location Notice recorded in Book 15, Records of Mines, Page 376.
General Grant, Location Notice recorded in Book 19, Records of Mines, Page 407.
Hawk Eye, Location Notice, Book 3, Transcribed Records of Mines, Page 437, and Amended Location Notice in Book 14, Records of Mines, Page 52.
Hawk Eye Little Wonder, Location Notice in Book 14, Records of Mines, Page 52.
Head Centre, Location Notice Book 1, Transcribed Records of Mines, Page 249, and Supplemental Location Notice Book 1, Transcribed Miscellaneous Records, Page 87.
Horn Silver, Location Notice recorded in Book 9, Records of Mines, Page 426.
Houghton, Location Notice in Book 22, Records of Mines, Page 470.
Illinois, Location Notice in Book 19, Records of Mines, Page 6.
Little Comet, Location Notice in Book 8, Records of Mines, Page 236.
Little Wonder, Location Notice in Book 3, Transcribed Records of Mines, Page 436, and Amended Location Notice Book 14, Records of Mines, Page 52.
McCann, Location Notice in Book 3, Transcribed Records of Mines, Page 763.
Michigan, Location Notice in Book 22, Records of Mines, Page 472.
Miners Dream, Location Notice in Book 11, Records of Mines, Page 237.
Narrow Gauge, Location Notice in Book 12, Records of Mines, Page 137.
Ninety Eight, Location Notice in Book 14, Records of Mines, Page 506.
Ninety Nine, Location Notice in Book 15, Records of Mines, Page 65.
Oregon, Location Notice in Book 14, Records of Mines, Page 753, and Amended Location Notice in Book 15, Records of Mines, Page 335.
Protection, Location Notice in Book 14, Records of Mines, Page 528.
San Rafael, Location Notice in Book 3, Transcribed Records of Mines, Page 252.
Silver Brick, Location Notice in Book 11, Records of Mines, Page 390.
Silver Chief, Location Notice in Book 14, Records of Mines, Page 590.
Southern Belle, Mineral Survey No. 815, Lot No. 109, Location Notice in Book 1, Transcribed REcords of Mines, Page 275.
Yellow Jacket, Location Notice in Book 1, Transcribed Records of Mines, Page 248, Supplemental Location Notice in Book 1, Transcribed Miscellaneous Records, Page 86.

Together with all dips, spurs and angles, and also all the metals, ores, gold and silver bearing quartz, rock and earth therein, and all the rights, privileges and franchises thereto.

Those certain lots in the city of Tombstone, County of Cochise, State of Arizona.

Lots 15, 17, 19, 20, 21, 22, and 40 feet S.E. end of 23, Block 5.

Lots part of 1 to 10 inclusive, Block 5 1/2.

Lots 5, 6, 13 to 24, inclusive, Block 6.

Lots 1, 5, 6, 11 to 21 inclusive, Block 7.

Lots 1 to 24 inclusive, Block 8.

Lots 1 to 24 inclusive, Block 9.

Lots 1 to 5 inclusive, 8 to 24 inclusive, Block 10.

Lots 6 to 24, inclusive, Block 11.

Lots 9 to 10, Block 18.

Lots 17 and 18, Block 21.

Lots part of 15 and 16 to 22, inclusive, Block 23.

Lots 2 to 10 inclusive, 14 to 23 inclusive, Block 24.

Lots 1 to 4 inclusive, 8, part of 9 to 11, all of 12 to 24 inclusive, Block 25.

Lots 3, 4 part 11, all of 12 and 20, Block 37.

Lots 1, 2, 5 to 20 inclusive, Block 30.

Lots 1 to 8 inclusive, part of 9, 11, 12; all of 23 and 24, Block 39.

Lots 17 and 18, Block 48.

Lots 22, 23 and 24, Block 49.

Lots 5 to 9 inclusive, 13 to 18 inclusive, Block 50.

Lots 15 and 16; 5 to 14 inclusive, 19 and 20, Block 51.

Lots part 1, 3 and 4; all 5, 6, 12, 13 and 14, Block 64.

Lots 4 to 24 inclusive, Block 65.

Lots 1 to 10 inclusive, Block S.

Lots 1, 4 to 22 inclusive, Block D.

Lots 1 to 6 inclusive, Block E.

Lots 1 to 4 inclusive, Block F.

Lots 1 to 10 inclusive, Block G.

Lots 14 and 15, Block O.

Lots part of 3, 4, 5, and 6; all 9 and 10; part 11 and 12; all 13 and 14, Block P.

Lots 1 to 6, 16 to 24, inclusive, Block R.

Lots 1 to 10 inclusive, Block T.

Also that certain lot, piece or parcel of land described in Book 15, Deeds of Mines, Page 306.

That portion of the Mexican grant of land known as San Juan de Las Boquillas y Nogalos on the San Pedro River in said County and Territory upon which is built and situated the quartz mill of the Grand Central Mining Company with a frontage of 40 rods on said river on either side, northerly and southerly of said quartz mill, and running easterly from in a river to the eastern boundary of said grant, that is 80 rods frontage on said river, and running with the same width easterly to the eastern boundary line of said grant, with the said quartz mill in its entire eastern and western line.

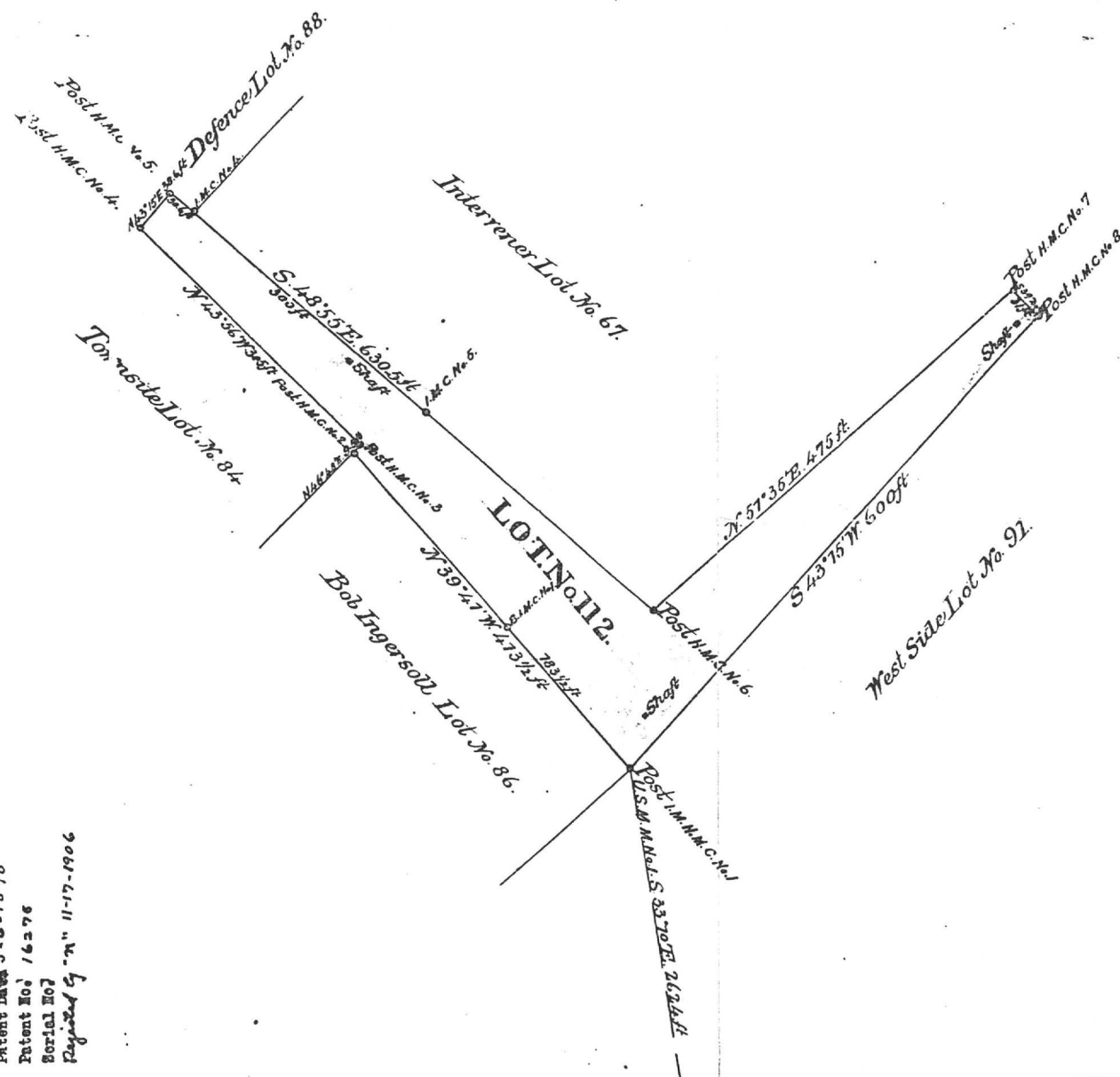
Together with all improvement, Tenements, hereditaments, and appurtenances...All mining and milling equipment, boilers, engines...
No Reservation.

Page 303

HOVEY COMB
M.S. # 480

HOPE
M.S. # 295

Patent Date 5-6-1890
 Patent No. 16276
 Serial No. 7
 Registered 9-11-17-1906



SURVEY NO. 295

PLAT

Hope

MINING CLAIM

Tombstone Mining District

Cachise County

ARIZONA

Claimed by *P. T. Colby et al.*

Surveyed by *H. G. Hore* U. S. D. S.

Nov. 28 Dec 1 1887.

Containing an Area of 1.91 Acres

Scale 700 feet to the Inch.

Variation 11° 25' East.

The original Field Notes of the Survey of the

Hope

Mining Claim from which this plat has been made, have been examined and approved and are on file in this office; and I hereby certify that they furnish such an accurate description of said Mining Claim as will, if incorporated into a patent, serve fully to identify the premises; and that such reference is made therein to natural objects and permanent monuments, as will perpetuate and fix the locus thereof.

I further certify that the value of the labor and improvements placed thereon by the applicant s or their grantor S is not less than Five Hundred Dollars and that said improvements consist of

1. Shaft 4x6 ft 53 ft deep

4x6 75

4x6 75

as appears by the report of the Deputy Surveyor and the testimony of two disinterested witnesses.

And I further certify that this is a correct Plat of said Mining Claim, made in conformity with said original field notes of the survey thereof.

W. B. Hore

U. S. Surveyor General for Arizona.

U. S. Surveyor General's Office,
 Tucson, Arizona,

December 9 1887.

September 21, 1987

FM: Mike Hartman

TO: SF Mining, Inc.
Attention: Denny Cole

RE: Hope Claim in Tombstone South Area in Cochise County, Arizona
and Geographic Index for said area together with additional
unpatented Mining Claims not on map - 1986 Assmt and claim map

Hope Claim No. 295 in T20S, R22E, Sec. 11
Patent was issued 5/6/1890 # 16277 - rejected by Washington 11/17/1906
Per BLM - no CDI card, no serial No.

Jerry Knight, in house supervisor is going to take the Hope Claim off
of the Mining Dist. Sheet.

Suggest we request from Washington why the Hope was rejected.

Also attached is the Geographic Index dated July 21, 1987 together
with 1986 Assmt. and claim maps of those claims not on the map.

Note: I did not check the log book for those claims filed after July
21, 1987.

Michael F. Hartman

02 609 12 011 7 04 05 87 03 27 87 02 609 12 011 7
CO BK MP PAR SC RUN DATE FILE DATE CO BK MP PAR SC

NAME AND ADDRESS
1 TOMBESTONE DEVELOPMENT CO
2 BOX 1443
3 GRAND ISLAND NB 68601

ADDR CODE
MARKET AREA 41
AVG LAND FCV
SUB AREA 3

SALES AND TRANSFER
DOCKET
INSTR TYPE
DATE OF SALE
SALE PRICE

SPICIAL DISTRICT
CODE UNITS CODE UNITS
TOTAL FCV: 16.0
CUR LPV: 995
NET AV: 159

APP DATE
EXT WALLS
PHY COND
CONSTR YR
ROOF
LIVING
CLASS
HEAT
GAR/CPT
MARKET
STORIES
AIR COND
CAPACITY
LEAKAGE
ROOMS
BATH
POOL
01 PAT MINE IN TOMBESTONE HOPE 1.91AC SEC 11 20 22

END OF PIC RECORD

PROPERTY STATUS INQUIRY
FOR: WJA

LAND
0004
ASSESSOR
995 AV
159
TOWNSHIP 020 RANGE 022
2.00 ACRES
PER ACRE

TAX DATA
0100
AREA CODE
EXEMPT STATUS
FCV EXEMPT
LPV EXEMPT
ASSRT RATIOS:
TOTAL FCV:
CUR LPV:

MARKET
STORIES
AIR COND
CAPACITY
LEAKAGE
ROOMS
BATH
POOL
01 PAT MINE IN TOMBESTONE HOPE 1.91AC SEC 11 20 22

FOR THE COUNTY
OF: COCHISE

IMPROVEMENTS
0000
VALUE SOURCE
USAGE CLASS
ASSET RATIOS
% OF FCV
FCV'S:
COST
MARKET
COST/MKT
ASSESSOR
CO BOARD
ST BOARD
CUR FCV:

PERSONAL
CLASS ITEMS
FCV
RATIO
PROPERTY
ASSESSED
TOTAL:

GRADE
PATIO
NUMBER

Houghton
MS 3228

109-26-2

| CITY OR ADDITION - SEC. LAND DESCRIPTION | | SEC. OR LOT | TWP. OR BLK | RANGE | ACRES |
|--|--|-------------|----------------------|---|-------|
| Surface to a depth of 40' ONLY of HOUGHTON | | | TOMBSTONE | | 20.00 |
| YEAR | RECORD OWNER | | SOURCE | ADDRESS | |
| 53 | <i>operations Inc</i> Year Billingsley Machinery Co. (Sher.Deed) 53 | | 2/21/48 & 6/12/53 | NOTE: Billingsley Mach. Co. is Successors to Operation, Inc. who in Doc/ 3, Page 193 in 1948 bought this 40' of the Houghton. | |
| 56 | Monumental Gas Co. (Successors) Year 56 | | | | |
| 56 | <i>E of SPRR</i> Year Morris G. Spencer (Dallas, Texas) 56 | | 4/23/56 | <i>monumental deeds to Spencer the E 2 only. escaped W2 split for 1968 to 12-20-67</i> | |
| 64 | Donald Kennedy, etux (JT) Dk. 361-150 Year (Dorothy M.) 64 | | 7/22/64 | 12/9/66-Kennedy gives AGR. to Robb Edmundson, etux (Phylliss R.) -D450-8 | |
| 68 | Norman A. Doust, etux-JT-D524-147 Year 68 | | 2/8/68 | 4/6/67-Robb Edmundson, etux CC to Donald Kennedy, etux (JT) -D472-519 | |

| Year | 50 | 51 | 52 | 53 | 54 | 55 | 56 | 57 | 58 | 59 | 60 | 61 | 62 | 63 | 64 | 65 | No. 109-15-511 |
|--|--|----|----|----|----|----|----|----|-------------|----|-----------------------|----|---------------------------------|----|---------|----|----------------|
| CITY OR ADDITION - SEC. LAND DESCRIPTION | | | | | | | | | SEC. OR LOT | | TWP. OR BLK | | RANGE | | ACRES | | |
| HOUGHTON | | | | | | | | | #3228 | | 12-20-22 TOMBSTONE | | 609-12-2 with 5 others | | 108.865 | | |
| YEAR | RECORD OWNER | | | | | | | | | | SOURCE | | ADDRESS | | | | |
| 52 | → 52 Tombstone Development Co. | | | | | | | | | | 7/22/35 | | | | | | |
| | 540 - 1550 | | | | | | | | | | | | | | | | |
| | Dec To Operations Inc. = 3-193 | | | | | | | | | | | | | | | | |
| | Surface right 40' in depth, underlying the Houghton Mining Claim excepting carloading ramp at RR to BILLINGSLEY MACHINERY CO. TO | | | | | | | | | | 2/21/48 58-114 | | Freeman Homelino, et ux 8/11/51 | | | | |
| 53 | Billingsley Machinery, Co. | | | | | | | | | | 6/12/53 | | | | | | |
| | 64.699.18 4/10/0000 | | | | | | | | | | | | | | | | |

Quit-Claim Deed

193

THIS INDENTURE, Made the 19th day of February, in the year of our Lord, One Thousand Nine Hundred and Forty-Eight between THE TOMBSTONE DEVELOPMENT COMPANY, AN ARIZONA CORPORATION,

the part y of the first part and OPERATIONS, INCORPORATED, A DELAWARE CORPORATION,

the part y of the second part, WITNESSETH: That the said part y of the first part, for and in consideration of the sum of Two Thousand and no/100 DOLLARS to it in hand paid by the said part y of the second part, the receipt whereof is hereby confessed and acknowledged, has remised, released and quit-claimed, and by these presents do as convey, remise, release and quit-claim unto the said part y of the second part, and to its successors heirs and assigns forever, all the right, title, interest, claim and demand which the said part y of the first part has in and to the following described real estate and property situated in the County of Cochise and

State of Arizona, to-wit: Surface rights and rights forty feet in depth, underlying the Boughton Mining Claim, located in the Tombstone Mining District, excepting that the Tombstone Development Company reserves unto itself space for a carloading ramp at the railroad near the south end line of said Boughton Claim.

Excepting and Reserving unto said Tombstone Development Co., its successors and assigns, all mines, minerals and mineral rights under the hereinbefore described premises and the right of extra cting and mining the same beneath the surface of said premises, said mining operations to be conducted with due regard to the owners of the aforesaid surface of said premises.

The Boughton claim is recorded in Book 29, Deeds of Mines, at Page 335, in the County Recorder's office, County of Cochise, State of Arizona.

TO HAVE AND TO HOLD the same together with all and singular the appurtenances and privileges thereunto belonging, or in anywise appertaining, and all the estate, right, title, interest and claim whatsoever, of the said part y of the first part, either in law or equity, in possession or expectancy to the only proper use, benefit and behoof of the said part y of the second part its successors heirs and assigns forever.

IN WITNESS WHEREOF, the said part y of the first part has hereunto set

its hand and seal the day and year first above written.

Signed and Delivered in the presence of

THE TOMBSTONE DEVELOPMENT CO. (SEAL)

[Signature]
President

[Signature]
Secretary

Docket Book 3 pg 144
Doughton

STATE OF ARIZONA

County of _____

This instrument was acknowledged before me this _____ day of _____ A.D. 19 _____

Notary Public

(My commission expires _____)

State of Arizona) ss.
County of Pima)

This instrument was acknowledged before me this 20th day of February, 1948, by Jack B. Martin and Meade Clyne, as President and Secretary, respectively, of the Tombstone Development Company, an Arizona Corporation, personally known to me to be such President and Secretary, who personally appeared before me and acknowledged to me that they as such President and Secretary executed the foregoing instrument in behalf of the Tombstone Development Company, the corporation herein described, being thereunto duly authorized, as its first act and deed, for the purpose and consideration therein expressed.

Witness my hand and official seal of office the day and year
Certificate written.

L. M. Dickins
Notary Public

My commission expires Nov. 21, 1949



Unit-Claim Book
SHORT FORM

No. _____

I hereby certify that the within instrument was filed and recorded at request of _____

For \$ 1.75 Holman Jenkins
1315 Pacific Ave., Dallas, Texas

Date FEB 21 1948 12 20 PM

Book 193-194 Page 1691

STATE OF ARIZONA
County of Cochise

I hereby certify that the within instrument was filed and recorded
in DOCKET DOCKET 361 JUL 22 1964 11 20 AM
and indexed in deeds

at the request of PIONEER TITLE & TRUST CO.

STABLE, ARIZONA

When recorded, mail to:
Donald Kennedy
Box 675
Tombstone, Arizona

Witness my hand and official seal
JAMES O. BILSON County Recorder
By *H. H. H. H.* Deputy Recorder

Fee No. 12562

Compared
Photostated
Fee: \$1.75

Joint Tenancy Deed

For the consideration of Ten Dollars, and other valuable considerations,

MORRIS G. SPENCER and MILDRED C. SPENCER

hereafter called the Grantor, whether one or more than one, hereby conveys to
DONALD KENNEDY and JEAN KENNEDY

not as tenants in common and not as a community property estate, but as joint tenants with right of survivorship, the following described property situated in Cochise County, Arizona, together with all rights and privileges appurtenant thereto, to wit:

That portion of the Houghton Patented Lode Mining Claim in the Tombstone Mining District in Cochise County, State of Arizona, the United States patent of which is recorded in the office of the County Recorder of said Cochise County, Arizona, in Book 29, Deeds of Mines, at page 335,

Particularly described as the surface, together with a depth of forty (40) feet immediately beneath the surface of that portion of the Houghton Mining Claim which lies East of the right-of-way of the Southern Pacific Company as such right-of-way was established on July 20, 1951,

Excepting therefrom, however, all mines, minerals and mineral rights under the hereinbefore described premises and the right of extracting and mining the same beneath the surface of said premises, said mining operations to be conducted with due regard to the owners of the aforesaid surface of said premises, as reserved in Deed from Monumental Gas Company, a Delaware Corporation, to Morris G. Spencer, recorded April 23, 1956, in Docket 145 at page 75.

ALL EAST OF THE GILA AND SALT RIVER BASE AND MERIDIAN, IN THE COUNTY OF COCHISE, STATE OF ARIZONA.

Subject to current taxes and other assessments, reservations in patents and all easements, rights of way, encumbrances, liens, covenants, conditions, restrictions, obligations and liabilities as may appear of record, the Grantor warrants the title against all persons whomsoever.

The grantee by signing the acceptance below evidence their intention to acquire said premises as joint tenants with the right of survivorship, and not as community property nor as tenants in common.

Dated this 22 day of June, 1964

Accepted and approved:
Donald Kennedy
Grantor

Morris G. Spencer
MORRIS G. SPENCER
Mildred C. Spencer
Mildred C. Spencer Grantor

This instrument was acknowledged before me this 22 day of June, 1964, by Morris G. Spencer and Mildred C. Spencer, his wife,
Edith Wells
Notary Public

My commission will expire 6-1-65

Arizona
Cochise

This instrument was acknowledged before me this 21 day of July, 1964, by Donald Kennedy and Jean Kennedy, his wife,
Michel A. Smith
Notary Public

Notary Public will expire July 20, 1968

Dockets Book 361 pg 150

STATE OF ARIZONA, County of COCHISE; ss.
I do hereby certify that the within instrument was filed and recorded at request of

Page _____, Records of _____ County, _____

Randolph Realty Co. Inc.
Box 96
Tombstone, Arizona

County Recorder

By _____ Deputy

AGREEMENT

THIS AGREEMENT entered into in triplicate

December 2

16 36 between

J. L. HENRY and J. A. HENRY, his wife,
as Seller, and

John Edmundson and William L. Edmundson, Jr. 1867

as Buyer

FITNESSETH:

That Seller, in consideration of the covenants and agreements of Buyer hereinafter contained, agrees to sell and convey unto Buyer, and Buyer agrees to buy, all that certain real property, together with all and singular the rights and appurtenances thereto in anywise belonging, situate in the County of Gila, State of Arizona, described as follows:

That portion of the Houghton Patented Lode Mining Claim in the Tombstone Mining District in Cochise County, State of Arizona, the United States patent of which is recorded in the office of the County Recorder of said Cochise County, Arizona, in Book 29, Deeds of Mines, at page 335.

Particularly described as the surface, together with a depth of forty (40) feet immediately beneath the surface of that portion of the Houghton Mining Claim which lies East of the right-of-way of the Southern Pacific Company as such right-of-way was established on July 10, 1951,

Excepting the cefrom, however, all mines, minerals and mineral rights under the hereinbefore described premises and the right of extracting and mining the same beneath the surface of said premises, said mining operations to be conducted with due regard to the owners of the aforesaid surface of said premises as reserved in Deed from Monumental Gas Company, a Delaware Corporation, to Morris G. Spencer, recorded 4/23/56, in D.145, at p. 75; ALL E. G. & S. R. B. & M. Cochise County, Arizona.

SUBJECT TO: Realty Mortgage of record dated May 22, 1964.

It is agreed that not more than one hundred ~~thousand~~ tens of mining material ores or concentrate shall be removed from the surface of existing property, or to a depth of 50 feet, until paid in full. Any materials brought upon the property may be removed.

property may be removed. _____ Dollars,
for the sum of Twelve Thousand and 00/100 _____
(\$12,000.00) lawful money of the United States, and Buyer agrees in consideration of the premises to pay said
sum in the following manner: _____

sum in the following manner:

To Randolph Realty and Insurance, Tombstone, Arizona, for the benefit of the seller, the sum of \$1,000.00 payable in the following manner:

\$1,000.00 in cash upon the signing and sealing of these presents, the receipt of which is hereby acknowledged, and the balance of \$1,000.00 payable \$2,000.00 on or before January 15, 1967; the balance of \$9,000.00 on or before April 15, 1967. No interest shall be charged unless there is a delinquency in which case 8% per annum will be paid on the deficient balance.

If Buyer is in default under this agreement, Seller may either elect to enforce a forfeiture thereof in any lawful manner including, but not limited to, forfeiture by notice as hereinafter provided but only after the expiration after such default of the following periods:

Where Buyer has paid on the purchase price: Less than 20%--30 days; 20% or more but less than 30%--60 days; 30% or more, but less than 50%--120 days; 50% or more--9 months.

months.

If Seller elects to forfeit this agreement by notice, Seller shall do so through Escrow Agent by delivering to Escrow Agent a written declaration of forfeiture directed to Buyer together with Escrow Agent's established fee for services rendered in connection with forfeitures. Escrow Agent shall within three days thereafter send a copy of said declaration to the Buyer by certified mail to his last known address. If Buyer fails to comply with the terms of this agreement to the date of such compliance before the expiration of 10 days from the date said copy was deposited in the United States mail, Escrow Agent is authorized to deliver to Seller the documents and money deposited under these instructions or under this Agreement.

STATE OF ARIZONA
COUNTY OF COCHISE

I hereby certify that the above is a true and correct copy of the original of the foregoing instrument.

Notary Public

DEPT. OF AGRICULTURE
 OFFICE OF THE COMMISSIONER
 OF THE GENERAL LAND OFFICE
 WASHINGTON, D. C. 20250
 16-60000-1 (Rev. 1-25-60)

I hereby certify that the following is a true and correct
 copy of the original as the same appears in the records of the
 Bureau.

\$2.00

RECEIVED
 DEC 9 1966-8 00AM
 8-9 - 27137

DEPT. OF AGRICULTURE
 OFFICE OF THE COMMISSIONER
 OF THE GENERAL LAND OFFICE
 WASHINGTON, D. C. 20250
 16-60000-1 (Rev. 1-25-60)

I hereby certify that the following is a true and correct
 copy of the original as the same appears in the records of the
 Bureau.

\$2.00

RECEIVED
 DEC 9 1966-8 00AM
 8-9 - 27137

Buyer shall pay, before they become delinquent, all installments of principal and interest of any improvement liens against said property not delinquent at the date hereof; and

and all taxes and assessments on said property levied subsequent to December 31, 1966, together with all other assessments and charges for or on account of irrigation water or power used for furnishing irrigation water, after the date hereof. Buyer shall keep the buildings erected, and to be erected, upon said property insured against fire in the amount of the reasonable insurable value thereof, in insurance companies to be approved by Seller, for the mutual benefit and protection of the parties hereto, and to place the policy or policies representing the said fire insurance and evidence of the payment of premium thereon with the Randolph Realty & Ins. Company to be held by it or a mortgagee.

If Buyer fails to pay any such taxes, charges, assessments, or premiums for fire insurance or to place the policies of fire insurance with the Randolph Realty & Ins. Company, or fails to pay any amount due upon or fails to perform any condition or covenant of any agreement for sale or mortgage required of Buyer, before the same shall have become delinquent, Seller shall have the right to pay or procure the same, together with necessary costs and legal fees, and the amount so advanced and such repayment thereof shall be secured hereby, and shall be repaid to Seller by Buyer on demand, together with interest thereon at the rate of eight per cent per annum from date advanced by Seller until repaid, and any payment so made by Seller shall be prima facie evidence of the necessity therefor. If Randolph Realty & Ins. Company is notified in writing by Seller of any such advances, it shall not deliver deed to Buyer until repayment thereof with interest shall have been made.

If Seller institutes suit against Buyer to enforce Seller's rights under this agreement and obtains a valid judgment against Buyer, Buyer agrees to pay all costs, expenses and attorneys' fees of Seller.

The Deed of Seller conveying the herein described property to Buyer, subject to liens, encumbrances, reservations, restrictions and exceptions affecting the title to said property has been delivered in escrow with the Randolph Realty & Ins. Company, and shall, as provided by the escrow instructions given to said Company, be delivered to Buyer upon fulfillment of Buyer's obligation to Seller under the terms of this agreement.

Buyer may enter into possession of said property and continue in such possession for and during the life of this agreement. Buyer agrees to maintain said premises and all improvements thereon in good repair, to permit no waste thereof, and to take the same care thereof that a prudent owner would take.

No transfer or assignment of any rights hereunder shall be made by anyone having an interest herein, unless made in such manner and accompanied by such deeds and other instruments as shall be required by Randolph Realty & Ins. Company nor until its regular escrow fee and other costs including its charge for the issuance of a new Title Insurance Policy shall have been fully paid, and all instruments deposited in escrow with it.

Seller and Buyer, and each of them, promise to pay promptly, and to indemnify and hold harmless Escrow Agent against all costs, damages, attorneys' fees, expenses and liabilities which, in good faith and without fault on its part, it may incur or sustain in connection with this agreement and in connection with any court action arising out of this agreement.

Should Buyer default in making any payment, or in fulfilling any obligation hereunder, Seller may, either elect to bring an action against Buyer for specific performance of this agreement, or enforce a forfeiture of the interest of Buyer, in any lawful manner, including but not limited to forfeiture by notice as provided in the escrow instructions or supplemental escrow instructions given to the Randolph Realty & Ins. Company in connection with this transaction. In the event a forfeiture is enforced, Buyer shall forfeit any and all rights and interests hereunder in and to the real property hereinbefore described and appurtenances, and Buyer shall surrender to Seller, forthwith, peaceable possession of said property, and shall forfeit to the Seller as liquidated damages any and all payments made hereunder, together with any and all improvements placed on or in said property. Neither the provisions of this paragraph nor any provisions of the escrow instructions herein referred to shall affect any other lawful right or remedy which the Seller may have against the Buyer.

Time is of the essence of this agreement. This agreement shall be binding upon the heirs, executors, administrators, successors, and assigns of the respective parties hereto.

IN WITNESS WHEREOF, the said parties have hereunto set their hands and seals the day and year above written.

(Seller)

(Buyer)

(Seller)

(Buyer)

STATE OF ARIZONA
County of Cochise

ss.

My commission will expire:

commission

STATE OF ARIZONA
County of Cochise

ss.

My commission will expire:

commission

STATE OF ARIZONA
County of Pinal

My commission will expire:

This instrument was acknowledged before me this 2nd day of December, 1966, by

Robb Edmundson

Notary Public

CCN

This instrument was acknowledged before me this 2nd day of December, 1966, by Donald Kennedy and Jean M. Kennedy, his wife

This instrument was acknowledged before me this 8th day of December, 1966, by Phyllis R. Edmundson.

Notary Public

My commission will expire:

commission

Docket 472 pg 519

Houghton

STATE OF ARIZONA, County of Maricopa, ss.

I hereby certify that the within instrument was filed and recorded at request of _____ at _____

M. Docket

Page _____, Records of Maricopa County, Arizona.

WITNESS my hand and official seal the day and year first above written.

N. C. "KELLY" MOORE, County Recorder.

By _____, Deputy

When recorded, mail to:

Charles Randolph
401 Boy 76
Tombstone, Arizona

Quit Claim Deed
(JOINT TENANCY)

ESCROW # _____

For the consideration of Ten Dollars, and other valuable considerations, I or we, Robb Edmundson and Phyllis R. Edmundson, His Wife hereby quit-claim to Donald Kennedy and Jean M. Kennedy, His Wife

not as tenants in common and not as community property estate, but as joint tenants with right of survivorship, the following described property situated in the County of Maricopa, State of Arizona. That portion of the Houghton Patented Lode Mining Claim in the Tombstone Mining District in Cochise County, State of Arizona, the United States patent of which is recorded in the office of the County Recorder of said Cochise County, Arizona, in Book 29, Deeds of Mines, at page 335.

Particularly described as the surface, together with a depth of forty (40) feet immediately beneath the surface of that portion of the Houghton Mining Claim which lies East of the right-of-way of the Southern Pacific Company as such right-of-way was established on July 20, 1951,

Excepting therefrom, however, all mines, minerals and mineral rights under the hereinbefore described premises and the right of extracting and mining the same beneath the surface of said premises, said mining operations to be conducted with due regard to the owners of the aforesaid surface of said premises, as reserved in Deed from Monumental Gas Company, a Delaware Corporation, to Morris G. Spencer, recorded 4/23/56, in D. 145, at p. 75; ALL E. G. & S. R. B. & M. Cochise County, Arizona.

67-21

| | |
|---------------------------------------|---|
| STATE OF ARIZONA COUNTY OF COCHISE | I hereby certify that the within instrument was filed and recorded at request of _____ at _____ |
| RECORDED BY _____ | TRANSAMERICA TITLE INSURANCE CO. |
| DATE OF RECORDING _____ | BISBEE |
| FILED _____ | APR 6 1967 - 2 10 PM |
| BOOK 472 | PAGE 519 |

The grantees by signing the acceptance below evidence their intention to acquire said premises as joint tenants with the right of survivorship, and not as community property or as tenants in common.

Dated this 2nd day of December, 1966.

ACCEPTED AND APPROVED:

Donald Kennedy
Jean M. Kennedy
Grantees

Robb Edmundson
Phyllis R. Edmundson
Grantors

STATE OF ARIZONA
County of Cochise

This instrument was acknowledged before me this 2nd day of December, 1966 by Robb Edmundson

My commission will expire: Commission Expires Jan. 5, 1968

Muriel L. Nelson
Notary Public

STATE OF CALIFORNIA
County of Riverside

This instrument was acknowledged before me this _____ day of _____, 1966 by Phyllis R. Edmundson and Robb Edmundson
My Commission Expires _____

Muriel L. Nelson
Notary Public

STATE OF ARIZONA
County of Cochise

This instrument was acknowledged before me this 2nd day of December, 1966 by Donald Kennedy and Jean M. Kennedy, His wife.

NOTARY PUBLIC

519

STATE OF ARIZONA
County of COCHISE

Docket Book 524 Pg 147
I hereby certify that the within instrument was filed and recorded
in DOCKET DKT 524 page 147
at the request of TRANSAMERICA TITLE INSURANCE CO.

Houghton
Fec No. 2636

When recorded, mail to:

Randolph Realty
Box 96, Tombstone, Arizona 85638

Witness my hand and official seal

JAMES O. DOXON, County Recorder

By *H. White* Deputy Recorder

Sealed:
Endorsed:
Compared
Photostated
Date 1-10-68

JOINT TENANCY DEED

For the consideration of Ten Dollars, and other valuable considerations,

DONALD KENNEDY and JEAN KENNEDY, his wife,

hereinafter called the Grantor, whether one or more than one, hereby conveys to

NORMAN A. DOUST and DOROTHY M. DOUST, his wife,

not as tenants in common and not as a community property estate, but as joint tenants with right of survivorship, the following described property situated in Cochise County, Arizona, together with all rights and privileges appurtenant thereto, to wit:

That portion of the surface, together with a depth of Forty feet (40') immediately beneath the surface of the HOUGHTON PATENTED LODE MINING CLAIM, IN the Tombstone Mining District, being shown on Mineral Survey No. 3228, on file in the Bureau of Land Management as granted by Patent recorded May 20, 1919, in Book 29, Deed of Mines, at page 335, records of Cochise County, Arizona, lying East of the right-of-way of the Southern Pacific Company, as such right-of-way was established on July 20, 1951;

EXCEPTING therefrom, however, all mines, minerals, and mineral rights under the hereinbefore described premises and the right of extracting and mining the same beneath the surface of said premises, said mining operations to be conducted with due regard to the owners of the aforesaid surface of the said premises, as reserved in Deed from Monumental Gas Company, a Delaware Corporation, to Morris G. Spencer, recorded April 23, 1956, in Docket 145, at page 75;

ALL East of the Gila and Salt River Base and Meridian, in the County of Cochise, State of Arizona.

Subject to current taxes and other assessments, reservations in patents and all easements, rights of way, encumbrances, liens, covenants, conditions, restrictions, obligations and liabilities as may appear of record, the Grantor warrants the title against all persons whomsoever.

The grantees by signing the acceptance below evidence their intention to acquire said premises as joint tenants with the right of survivorship, and not as community property nor as tenants in common.

Dated this 5th day of February, 1968.

Accepted and approved:

Norman A. Doust
Norman A. Doust
Dorothy M. Doust
Dorothy M. Doust
Grantees

Donald Kennedy
Donald Kennedy
Jean Kennedy
Jean Kennedy
Grantors

NOTARY PUBLIC
STATE OF ARIZONA
County of COCHISE

My commission will expire Jan 1, 1969

NOTARY PUBLIC
STATE OF ARIZONA
County of COCHISE
My commission will expire Jan 1, 1969

This instrument was acknowledged before me this 7th day of February, 1968, by Donald Kennedy and Jean Kennedy, his wife,
Charles J. Randolph
Notary Public

This instrument was acknowledged before me this 7th day of February, 1968, by Norman A. Doust and Dorothy M. Doust, his wife,
Charles J. Randolph
Notary Public

FURNISHED THROUGH THE COURTESY OF TRANSAMERICA TITLE INSURANCE COMPANY

DATE: 05/03/87
LATEST ACTIVITY: /
REPORT: PS1220-12

CENTRALLY VALUED PROPERTIES SYSTEM

TOTAL REPORT
TAXPAYER P.

OPERATING LAND BY TAXPAYER

| TAXPAYER NUMBER | COUNTY AREA | PARCEL NUM | LINE | LAND FCV | NO | LEGAL DESCRIPTION |
|-----------------|-------------------|------------|-------------|----------|--------|---|
| CLASS-NUM | ALPHA NUMBER CODE | AK NP PARC | ACREAGE | | | |
| 66-991 | 02 | 0100 | 109 25 022C | 171.23 | 41,951 | 01 20S 22E PATENTED MINING CLAIMS-TOMBSTONE DISTRICT; IN SE |
| | | | | | | 02 CTIONS 11,12,13,14; PORTION OF CONTENTION 13.76AC, PORTION |
| | | | | | | 03 OF CINCINNATI .85AC; PORTION OF FLORA MORRISON 9.56AC; |
| | | | | | | 04 GRAND CENTRAL 20.22AC, S. EXT. GRAND CENTRAL 18.68AC, PORTI |
| | | | | | | 05 ON OF HEAD CENTER-YELLOW JACKET .57AC; PORTION OF HOUGHTON |
| | | | | | | 06 13.33AC, ILLINOIS 20AC, PORTION OF MAYFLOWER 12.55AC, MOONLI |
| | | | | | | 07 GHT .65AC; NAUMKEAG 8.16AC; NEW YEAR 18.07AC, SOUTHERN BELLE |
| | | | | | | 08 20AC, PORTION OF SULPHURET .96AC, SYDNEY 13.86AC; TOTAL 171.23 |
| | | | | | | 09 23AC |

TOMBSTONE DEVELOPMENT CO.
LAVERNE BAXTER

| | | | | | | | |
|------------|----|------|-------------|-----------|--------|---|---|
| 66-991 | 02 | 0100 | 999 10 100 | .00 | 000 | 01 | ORE BODY VALUE 0 FOR 1985 |
| AREA TOTAL | | | | 2 PARCELS | 171.23 | 41,951 | |
| 66-991 | 02 | 0160 | 109 25 021C | 95.73 | 23,454 | 01 | 20S 22E PATENTED MINING CLAIMS-TOMBSTONE DISTRICT; IN |
| | | | | | | 02 SECTIONS 11 AND 12; CONTENT 2.92AC; CONTENTMENT 7.71AC, POR | |
| | | | | | | 03 TION OF CONTENTION 6.90AC, PORTION OF CINCINNATI 15.94AC, | |
| | | | | | | 04 PORTION OF FLORA MORRISON .55AC, PORTION OF HEAD CENTER-YE | |
| | | | | | | 05 LLOW JACKET 5.17AC, PORTION OF HOUGHTON 7.22AC, PORTION OF | |
| | | | | | | 06 MAYFLOWER 2.39AC, NORTH POINT 9.56AC, PROTECTION .44AC, PORT | |
| | | | | | | 07 ION OF SULPHURET 18.17AC, TRANQUILITY 18.76AC; TOTAL 95.73 | |
| | | | | | | 08 AC | |

AS ABOVE

| | | | | | | | |
|----------------|----|------|------------|-----------|--------|--------|---------------------------|
| 66-991 | 02 | 0160 | 999 10 160 | .00 | 000 | 01 | ORE BODY VALUE 0 FOR 1985 |
| AREA TOTAL | | | | 2 PARCELS | 95.73 | 23,454 | |
| COUNTY TOTAL | | | | 4 PARCELS | 266.96 | 65,405 | |
| TAXPAYER TOTAL | | | | 4 PARCELS | 266.96 | 65,405 | |

* 2 PARCELS IN AREA CODE 0100 ARE FOR THE ORE
BODY VALUE, WHICH IS "0" FOR 1985. THAT IS THE REASON FOR
4 PARCELS BEING SHOWN, PER ASSESSOR'S OFFICE.

171.23 AC.
95.73 AC.
266.96 ACES

02 109 23 012 4 10 12 88 10 25 24 02 109 23 012
CO BK HP PAR S C RUN DATE FILE DATE CO BK HP PAR S C

N A H E A N D A D R E S S 1 DOUGL NORMAN A & DOROTHY M 2 PO BOX 402 3 TOMBSTONE AZ 85638

PROPERTY STATUS INQUIRY FOR: MAJ L A N D 16 100 AV 80

USAGE CLASS 8800 ASSESSOR 500 AV 80

SECTION 0012 TOWNSHIP 020 RANGE 022

PARCEL SIZE 1.00 ACRES

VALUATION 5.00 PER ACRE

BASE

AREA CODE 0100

EXEMPT STATUS

FCV EXCEPT

LEV EXCEPT

ASSMT RATIOS: 16.0 16.0 16.0 16.0

TOTAL FCV: 500 500 500 500

CUR LEV: 482 482 482 482

MARKET DATA

CLASS 0100

STORIES 16.0

AIR COND 16.0

CAPACITY 16.0

POOL 16.0

01 SURFACE TO A DEPTH OF 40' ON HOUGHTON MNG CLAIM 30' ON EACH SIDE

02 DEPTH OF 40' ON HOUGHTON MNG CLAIM 30' ON EACH SIDE

03 032DEG 47TH N 687.90' TO COR 44 OF SAID HOUGHTON MNG CLAIM 1TH

04 ENDING SEC 12 20 22 .996AC

END OF PIC RECORD

02 109 25 017 10 12 88 02 26 87 02 109 25 017
CO BK MP PAR 3 C RUN DATE FILE DATE CO BK MP PAR 3

N A H E A N D A D R E S S
1 JOHNSON THERON R & PALMA C
5 BOX 1136
6 TOMBSTONE AZ 85638

PROPERTY STATUS INQUIRY
FOR THE COUNTY OF COCHISE
L A N D
URAGE CLASS 8784
ASST RATIOS 10
% OF FCV 100
CUR FCV 748
SOURCE ASSESSOR 748
SECTION 0012 TOWNSHIP 020 RANGE 022
PARCEL SIZE 7.00 ACRES
VALUATION
BASE PER

---S A L E S A N D T R A N S F E R---
DOCKET TYPE WARRANTY DEED 3
INSTR OF SALE 03 26 85
DATE OF SALE 6500
SALE PRICE

---S P E C I A L D I S T R I C T---
CODE UNITS CODE UNITS
SPE CIAL D I S T R I C T UNITS

APP DATE 1944
PHY COND 03 26 85
CONSTR YR 03 26 85
LIVING
CLASS 087
HEAT NONE
GAR/CPT
M A R K E T D A T A
STORIES 10.0
AIR COND 10.0
CAPACITY 10.0
POOL 10.0
ROOMS 10.0
BATH 10.0
PATIO 10.0

REV IMP APP DATE 12 12 84 087 EXT WALLS 087
HEAT COOL BSMT NONE FIRE PHY-COND OBS MD/LC WALL % COMP
IPR CONST-YR 1981 TOTAL SQFT 2204 IMP VALUE 1984

REV IMP APP DATE 05 01 84 50 EXT WALLS 50
HEAT COOL BSMT NONE FIRE PHY-COND OBS MD/LC WALL % COMP
IPR CONST-YR 1981 TOTAL SQFT 2204 IMP VALUE 1984

1984 1495 2546 1977 19226 17303

02 189 25 212 2
CO BK MP PAR S C

02 189 25 212 2
CO BK MP PAR S C

02 189 25 212 2
CO BK MP PAR S C

02 189 25 212 2
CO BK MP PAR S C

02 189 25 212 2
CO BK MP PAR S C

02 189 25 212 2
CO BK MP PAR S C

02 189 25 212 2
CO BK MP PAR S C

02 189 25 212 2
CO BK MP PAR S C

02 189 25 212 2
CO BK MP PAR S C

02 189 25 212 2
CO BK MP PAR S C

02 189 25 212 2
CO BK MP PAR S C

02 189 25 212 2
CO BK MP PAR S C

02 189 25 212 2
CO BK MP PAR S C

02 189 25 212 2
CO BK MP PAR S C

24. Quit Claim Mining Deed, Book 27 d/m, Page 335, dated 7/7/1914, recorded 7/7/1914.
- Grantor:** A. L. Grow, Acting Trustee in Bankruptcy of the Estate of the Tombstone Consolidated Mines Company, LTD, a corporation, Bankrupt
- Grantee:** Walter Douglas
- Conveys:** Those certain Mining Claims in the Tombstone Mining Districts: All interest together with all the dips, spurs and angles, and all the metals, ores, gold and silver...
- Covers:** Alkey, Patent No. 14930, Book 12, Deeds of Mines, Page 261.
Banner, Patent No. 36238, Book 15, Deeds of Mines, Page 386.
Boss, Patent No. 35876, Book 14, Deeds of Mines, page 594.
Blue Monday, Patent No. 6661, Book 15, Deeds of Mines, Page 458.
Brother Jonathan, Patent No. 9932, Book 8, Deeds of Mines, Page 530.
Chance, Patent No. 24443, Book 11, Deeds of Mines, Page 550.
C.O.D., Patent No. 20949, Book 15, Deeds of Mines, Page 108.
Content, Patent No. 17386, Book 15, Deeds of Mines, Page 297.
Contact, Patent No. 12305, Book 9, Deeds of Mines, Page 536.
Contention, Patent No. 38126, Book 3, Transcribed Deeds of Mines, Page 394.
Cocopah, Patent No. 6278, Book 6, Deeds of Mines, Page 440.
Contentment, Patent No. 17387, Book 15, Deeds of Mines, page 300.
Defence, Patent No. 5504, Book 14, Deeds of Mines, Page 289.
East Side, Patent No. 5244, Book 14, Deeds of Mines, Page 272.
East Side No. 2, Patent No. 9785, Book 14, Deeds of Mines, Page 278.
Emerald, Patent No. 9998, Book 8, Deeds of Mines, Page 600.
Empire, Patent No. 14371, Book 11, Deeds of Mines, Page 76.
Extacy, Patent No. 7420, Book 8, Deeds of Mines, Page 87.
First South Extension of the Toughnut Lode, Patent No. 5308, Book 5, Deeds of Mines, Page 1.
Flora Morrison, Patent No. 9105, Book 8, Deeds of Mines, Page 177.
Gilded Age, Patent No. 9107, Book 9, Deeds of Mines, Page 34.
Good Enough, Patent No. 5111, Book 14, Deeds of Mines, Page 311.
Grand Central, Patent No. 5352, Book 5, Deeds of Mines, Page 24.
Grand Dipper, Patent No. 9997, Book 8, Deeds of Mines, Page 606.
Hard Up, Patent No. 11695, Book 27, Deeds of Mines, Page 278.
Herald, Patent No. 6655, Book 15, Deeds of Mines, Page 261.
Hidden Treasure, Patent No. 25510, Book 11, Deeds of Mines, Page 556.
Last Chance No. 2, Patent No. 21679, Book 11, Deeds of Mines, Page 553.
Lowell, Patent No. 24831, Book 12, Deeds of Mines, Page 615.
Lucky Cuss, Patent No. 5503, Book 14, Deeds of Mines, Page 295.
Maine, Patent No. 9933, Book 8, Deeds of Mines, Page 540.
Mayflower, Patent No. 24832, Book 15, Deeds of Mines, Page 360.
Mexican, Patent No. 12306, Book 9, Deeds of Mines, Page 541.
Moonlight, Patent No. 14658, Book 11, Deeds of Mines, Page 543.
Naumkeag, Patent No. 5403, Book 12, Deeds of Mines, Page 17.
New Year, Patent No. 6311, Book 12, Deeds of Mines, Page 260.
North Point, Patent No. 27531, Book 12, Deeds of Mines, Page 568.
North Extension of Sulphuret, Lot No. 71, notice of location recorded in Book 1, Transcribed Records of Mines, Page 415.
Owl's Last Hoot, Patent No. 22371, Book 27, Deeds of Mines, Page 297.
Owl's Nest, Patent No. 5502, Book 14, Deeds of Mines, Page 319.
Poor X, Patent No. 5095, Book 4, Deeds of Mines, Page 3.
Prompter, Patent No. 10499, Book 27, Deeds of Mines, Page 273.
Revenue, Patent No. 12797, Book 11, Deeds of Mines, Page 24.
San Pedro, Patent No. 6085, Book 27, Deeds of Mines, Page 290.
Shorty, Patent No. 7419, Book 8, Deeds of Mines, Page 93.
Silver Belt, Patent No. 36578, Book 15, Deeds of Mines, Page 382.
Silver Plume, Patent No. 6765, Book 9, Deeds of Mines, Page 497.
Silver Thread, Patent No. 16384, Book 11, Deeds of Mines, Page 564.
South Extension of Sulphuret described in Deed recorded in Book 15, Deeds of Mines, Page 94.
South Extension of Grand Central, Patent No. 7279, Book 7, Deeds of Mines, Page 100.
Standard, Patent No. 24325, Book 11, Deeds of Mines, Page 547.
Sulphuret, Patent No. 5131, Book 5, Deeds of Mines, Page 8.
Survey, Patent No. 5245, Book 14, Deeds of Mines, Page 304.
Survey, Patent No. 7544, Book 7, Deeds of Mines, Page 334.
Sydney, Patent No. 10049, Book 27, Deeds of Mines, Page 293.
Telephone, Patent No. 21569, Book 15, Deeds of Mines, Page 103.
Toughnut, Patent No. 4355, Book 14, Deeds of Mines, Page 263.
Tranquillity, Patent No. 5023, Book 3, Deeds of Mines, Page 565.
Tribute, Patent No. 5246, Book 14, Deeds of Mines, Page 325.

Triple EX, Patent No. 9931, Book 8, Deeds of Mines, Page 536.
Verde, Patent No. 18262, Book 12, Deeds of Mines, Page 265.
Vizina, Patent No. 5156, Book 27, Deeds of Mines, Page 299.
Way Up, Patent No. 5766, Book 5, Deeds of Mines, Page 396.
Wedge, Patent No. 10991, Book 14, Deeds of Mines, Page 258.
West Side, Patent No. 5249, Book 14, Deeds of Mines, Page 283.

One and fifteen-hundredths (1-15/100) acres of "ALTA" patented mine, Patent No. 7982, Book 7, Deeds of Mines, Page 405, fully described in Book 1, Miscellaneous Records, Page 475.

The Northwest portion of "SULPHURET" patented mine, in Book 11, Deeds of Mines, Page 40.

The Southwest portion of "TRANQUILLITY" patented mine, Book 11, Deeds of Mines, Page 40.

The aforesaid "EMPIRE" patented mine, being transferred subject to an unexpired lease of part of the surface ground thereof held by A. L. Grow, which lease by its terms expires June 1st, 1915.

Those certain unpatented lode mining claims situated in said district, county and state, particularly described as follows:

Apache Chief, Location Notice in Book 19, Records of Mines, Page 366.

Aunt Sally, Location Notice in Book 1, Records of Mines, Page 523, in Book 7, Transcribed Records of Mines, Page 47.

Big Comit, Location Notice in Book 5, Records of Mines, Page 472.

Bon Ton (also known as Addie), Location Notice in Book 2, Records of Mines, Page 384, Amended Location Notice in Book 1, Transcribed Records of Mines, Page 209.

Buckskin, Location Notice in Book 29, Records of Mines, Page 179.

Buffalo, Location Notice in Book 32, Records of Mines, Page 254.

Cornell, Location Notice in Book 22, Records of Mines, Page 471.

Emerald South, Location Notice in Book 7, Records of Mines, Page 589.

Erie, Location Notice in Book 18, Records of Mines, Page 542.

Escondido, Location Notice in Book 9, Records of Mines, Page 205.

Florodora, Location Notice recorded in Book 15, Records of Mines, Page 562.

Fortuna, Location Notice recorded in Book 15, Records of Mines, Page 376.

General Grant, Location Notice recorded in Book 19, Records of Mines, Page 407.

Hawk Eye, Location Notice, Book 3, Transcribed Records of Mines, Page 437, and Amended Location Notice in Book 14, Records of Mines, Page 52.

Hawk Eye Little Wonder, Location Notice in Book 14, Records of Mines, Page 52.

Head Centre, Location Notice Book 1, Transcribed Records of Mines, Page 249, and Supplemental Location Notice Book 1, Transcribed Miscellaneous Records, Page 87.

Horn Silver, Location Notice recorded in Book 9, Records of Mines, Page 426.

Houghton, Location Notice in Book 22, Records of Mines, Page 470.

Illinois, Location Notice in Book 19, Records of Mines, Page 6.

Little Comet, Location Notice in Book 8, Records of Mines, Page 236.

Little Wonder, Location Notice in Book 3, Transcribed Records of Mines, Page 436, and Amended Location Notice Book 14, Records of Mines, Page 52.

McCann, Location Notice in Book 3, Transcribed Records of Mines, Page 763.

Michigan, Location Notice in Book 22, Records of Mines, Page 472.

Miners Dream, Location Notice in Book 11, Records of Mines, Page 237.

Narrow Gauge, Location Notice in Book 12, Records of Mines, Page 137.

Ninety Eight, Location Notice in Book 14, Records of Mines, Page 506.

Ninety Nine, Location Notice in Book 15, Records of Mines, Page 65.

Oregon, Location Notice in Book 14, Records of Mines, Page 753, and Amended Location Notice in Book 15, Records of Mines, Page 335.

Protection, Location Notice in Book 14, Records of Mines, Page 528.

San Rafael, Location Notice in Book 3, Transcribed Records of Mines, Page 252.

Silver Brick, Location Notice in Book 11, Records of Mines, Page 390.

Silver Chief, Location Notice in Book 14, Records of Mines, Page 590.

Southern Belle, Mineral Survey No. 815, Lot No. 109, Location Notice in Book 1, Transcribed Records of Mines, Page 275.

Yellow Jacket, Location Notice in Book 1, Transcribed Records of Mines, Page 248, Supplemental Location Notice in Book 1, Transcribed Miscellaneous Records, Page 86.

Together with all dips, spurs and angles, and also all the metals, ores, gold and silver bearing quartz, rock and earth therein, and all the rights, privileges and franchises thereto.

Those certain lots in the city of Tombstone, County of Cochise, State of Arizona.

Lots 15, 17, 19, 20, 21, 22, and 40 feet S.E. end of 23, Block 5.

Lots part of 1 to 10 inclusive, Block 5 1/2.
Lots 5, 6, 13 to 24, inclusive, Block 6.
Lots 1, 5, 6, 11 to 21 inclusive, Block 7.
Lots 1 to 24 inclusive, Block 8.
Lots 1 to 24 inclusive, Block 9.
Lots 1 to 5 inclusive, 8 to 24 inclusive, Block 10.
Lots 6 to 24, inclusive, Block 11.
Lots 9 to 10, Block 18.
Lots 17 and 18, Block 21.
Lots part of 15 and 16 to 22, inclusive, Block 23.
Lots 2 to 10 inclusive, 14 to 23 inclusive, Block 24.
Lots 1 to 4 inclusive, 8, part of 9 to 11, all of 12 to 24 inclusive, Block 25.
Lots 3, 4 part 11, all of 12 and 20, Block 37.
Lots 1, 2, 5 to 20 inclusive, Block 30.
Lots 1 to 8 inclusive, part of 9, 11, 12; all of 23 and 24, Block 39.
Lots 17 and 18, Block 48.
Lots 22, 23 and 24, Block 49.
Lots 5 to 9 inclusive, 13 to 18 inclusive, Block 50.
Lots 15 and 16; 5 to 14 inclusive, 19 and 20, Block 51.
Lots part 1, 3 and 4; all 5, 6, 12, 13 and 14, Block 64.
Lots 4 to 24 inclusive, Block 65.
Lots 1 to 10 inclusive, Block S.
Lots 1, 4 to 22 inclusive, Block D.
Lots 1 to 6 inclusive, Block E.
Lots 1 to 4 inclusive, Block F.
Lots 1 to 10 inclusive, Block G.
Lots 14 and 15, Block O.
Lots part of 3, 4, 5, and 6; all 9 and 10; part 11 and 12; all 13 and 14, Block P.
Lots 1 to 6, 16 to 24, inclusive, Block R.
Lots 1 to 10 inclusive, Block T.

Also that certain lot, piece or parcel of land described in Book 15, Deeds of Mines, Page 306.

That portion of the Mexican grant of land known as San Juan de Las Boquillas y Nogalos on the San Pedro River in said County and Territory upon which is built and situated the quartz mill of the Grand Central Mining Company with a frontage of 40 rods on said river on either side, northerly and southerly of said quartz mill, and running easterly from in a river to the eastern boundary of said grant, that is 80 rods frontage on said river, and running with the same width easterly to the eastern boundary line of said grant, with the said quartz mill in its entire eastern and western line.

Together with all improvement, Tenements, hereditaments, and appurtenances...All mining and milling equipment, boilers, engines...
No Reservation.

Page 3 of 3

MUSEUM OF
M.I. #638