



CONTACT INFORMATION
Mining Records Curator
Arizona Geological Survey
416 W. Congress St., Suite 100
Tucson, Arizona 85701
602-771-1601
<http://www.azgs.az.gov>
inquiries@azgs.az.gov

The following file is part of the JABA, Inc. Tombstone Mining Records

ACCESS STATEMENT

These digitized collections are accessible for purposes of education and research. We have indicated what we know about copyright and rights of privacy, publicity, or trademark. Due to the nature of archival collections, we are not always able to identify this information. We are eager to hear from any rights owners, so that we may obtain accurate information. Upon request, we will remove material from public view while we address a rights issue.

CONSTRAINTS STATEMENT

The Arizona Geological Survey does not claim to control all rights for all materials in its collection. These rights include, but are not limited to: copyright, privacy rights, and cultural protection rights. The User hereby assumes all responsibility for obtaining any rights to use the material in excess of "fair use."

The Survey makes no intellectual property claims to the products created by individual authors in the manuscript collections, except when the author deeded those rights to the Survey or when those authors were employed by the State of Arizona and created intellectual products as a function of their official duties. The Survey does maintain property rights to the physical and digital representations of the works.

QUALITY STATEMENT

The Arizona Geological Survey is not responsible for the accuracy of the records, information, or opinions that may be contained in the files. The Survey collects, catalogs, and archives data on mineral properties regardless of its views of the veracity or accuracy of those data.

VOLUME 1 BOOK 28

0109

SANTA FE MINING, INC.

TITLE WORK

PATENTED CLAIMS

C-H

FLORA MORRISON
MS GEN. 258

ESCONDIDO				#3218	TOMBSTONE	14-20-22	609-12-2	0.913	V
YEAR	RECORD OWNER				SOURCE	ADDRESS			
52	Tombstone Development Co.				7/22/35				

Year	50	51	52	53	54	55	56	57	58	59	60	61	62	63	64	65	No.
CITY OR ADDITION - SEC. LAND DESCRIPTION										SEC. OR LOT		TWP. OR BLK		RANGE		ACRES	
0100	FLORA MORRISON									#74		TOMBSTONE	11-20-22	609-12-26		13.11	✓
																10.06	

YEAR	RECORD OWNER				SOURCE	ADDRESS			
52	Tombstone Development Co.				7/22/35	1-10-76 Operative-Centrally assesse			
						10.11 ac - 0100			

General Number 258

Lot No. 74.

PLAT

of the

Flora Morrison

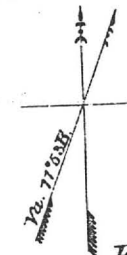
Mining Claim,

Situate in Tombstone Mining District, County of Cochise
and in Sec. , T. , R. Uta and Salt River Meridian,
Arizona.

Claimed by the Flora Morrison G & S. Mining Co

Surveyed by Theodore F. White, U. S. Deputy Surveyor,
February 17, 1881.

Containing 10.11 Acres.
Scale Four Chains to an inch.



Flora Morrison

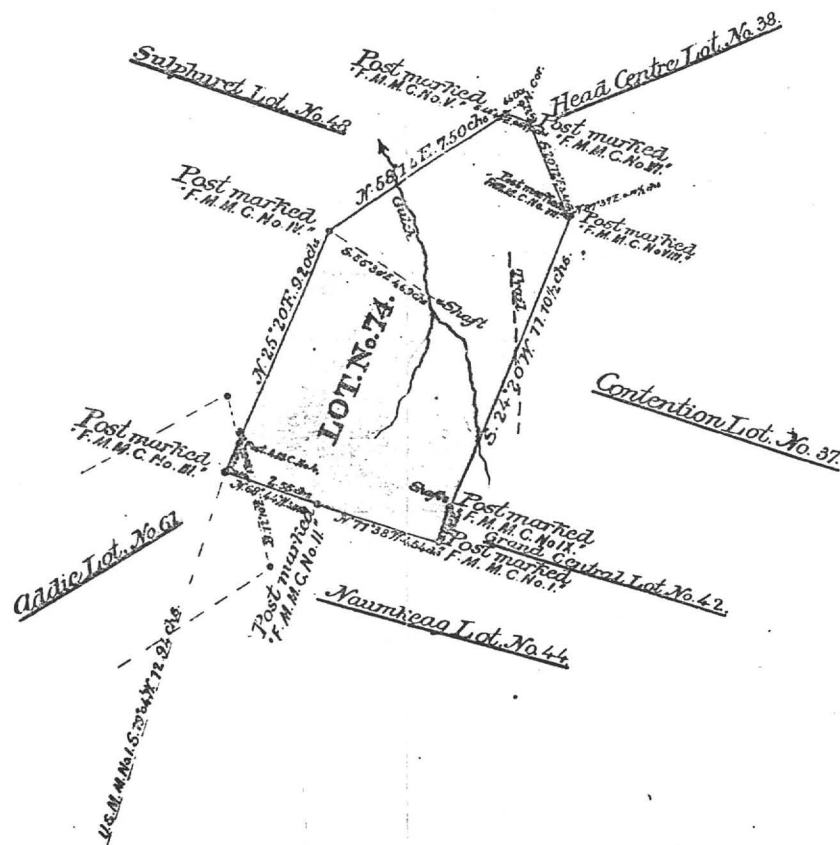
The original field notes of the survey of the
mining claim from which this plat has been made, have been examined and approved and are
on file in this office, and I hereby certify that they furnish such an accurate description of
said Flora Morrison mining claim as will, if incorporated into a
patent, serve fully to identify the premises; and that such reference is made therein to natural
objects and permanent monuments as will perpetuate and fix the locus thereof.
I further certify that the value of the labor and improvements upon said mining claim,
placed thereon by the applicant and their grantors, is not less than five hundred dollars,
and that said improvements consist of:

a Shaft 4x6 feet and 10 feet deep
" 4x6 " 15 "
" Drift 120 " long

And I further certify that this is a correct plat of said Flora Morrison
mining claim or premises, made in conformity with said original field notes of survey thereof.

John H. Mason
Surveyor-General.

U. S. Surveyor-General's Office,
Tombstone, Arizona. April 19, 1881.



ent No. 9105
lat No. 4/84

DATE: 05/03/87
LATEST ACTIVITY:
REPORT: PS1220-12

CENTRALLY VALUED PROPERTIES SYSTEM

TOTAL REPORT
TAXPAYER P.

OPERATING LAND BY TAXPAYER

TAXPAYER NUMBER	COUNTY AREA	PARCEL NUM	ACREAGE	LAND FCV	LINE NO	LEGAL DESCRIPTION
CLASS-NUM ALPHA	NUMBER CODE	BK NP PARC				
66-991	02	0100	109 25 0220	171.23	41,951	01 20S 22E PATENTED MINING CLAIMS-TOMBSTONE DISTRICT; IN SE
						02 CTIONS 11,12,13,14; PORTION OF CONTENTION 13.76AC, PORTION
						03 OF CINCINNATI .85AC; PORTION OF FLORA MORRISON 9.56AC,
						04 GRAND CENTRAL 20.22AC, S. EXT. GRAND CENTRAL 18.68AC, PORTI
						05 ON OF HEAD CENTER-YELLOW JACKET .57AC; PORTION OF HOUGHTON
						06 13.33AC, ILLINOIS 20AC, PORTION OF MAYFLOWER 12.55AC, MOONLI
						07 GHT .66AC; NAUMKEAG 8.16AC; NEW YEAR 18.07AC, SOUTHERN BELLE
						08 20AC, PORTION OF SULPHURET .96AC, SYDNEY 13.86AC; TOTAL 171.23
						09 23AC

TOMBSTONE DEVELOPMENT CO.
LAVERNE BAXTER

66-991	02	0100	999 10 100	.00	000	01 ORE BODY VALUE 0 FOR 1985
AREA TOTAL 2 PARCELS 171.23 41,951						
66-991	02	0160	109 25 0210	95.73	23,454	01 20S 22E PATENTED MINING CLAIMS-TOMBSTONE DISTRICT; IN
02 SECTIONS 11 AND 12; CONTENT 2.92AC; CONTENTMENT 7.71AC, POR						
03 TION OF CONTENTION 6.90AC, PORTION OF CINCINNATI 15.94AC,						
04 PORTION OF FLORA MORRISON .55AC, PORTION OF HEAD CENTER-YE						
05 LLOW JACKET 5.17AC, PORTION OF HOUGHTON 7.22AC, PORTION OF						
06 MAYFLOWER 2.39AC; NORTH POINT 9.56AC; PROTECTION .44AC, PORT						
07 ION OF SULPHURET 18.17AC, TRANQUILITY 18.76AC; TOTAL 95.73						
08 AC						

AS ABOVE

66-991	02	0160	999 10 160	.00	000	01 ORE BODY VALUE 0 FOR 1985
AREA TOTAL 2 PARCELS 95.73 23,454						
COUNTY TOTAL 4 PARCELS 266.96 65,405						
TAXPAYER TOTAL 4 PARCELS 266.96 65,405						

* 2 PARCELS IN AREA CODE 0100 ARE FOR THE ORE BODY VALUE, WHICH IS "0" FOR 1985. THAT IS THE REASON FOR 0 PARCELS BEING SHOWN. PER ASSESSOR'S OFFICE

171.23 AC.
95.73 AC.
266.96 ACES

1. **Quit Claim Mining Deed, Book 4 d/m, Page 54, dated 10/8/1881, recorded 12/7/1881.**

Grantor: Flora Morrison Gold and Silver Mining Company of Arizona, a New Jersey corporation

Grantee: Contention Consolidated Mining Company, a California corporation

Conveys: That certain mining claim and property together with all the veins and lodes of rocks bearing precious metals and with all dips, spurs and angles and also all metals gold and silver...

Covers: Flora Morrison Mine & Mining Claim - metes and bounds.

South Extension of the Sulphuret Mine being the same ground conveyed to Grantor by Parsons & White 2/18/1879.

No Reservation.

15. **Quit Claim Mining Deeds, Book 15 d/m, Page 56, dated 2/6/1902, recorded 11/22/1902.**

Grantor: Contention Consolidated Mining Company, a California Corp...

Grantee: E. B. Gage

Conveys: All interest together will all the dips, spurs and angles, and all the metals, ores, gold and silver...

Covers: **Contention Mine** or claim, metes and bounds.

Flora Morrison Mine and Mining Claim, metes and bounds.

South Extension of the Sulphuret Mine and Mining Claim being the same ground conveyed to former owners by W. C. Parson and J. W. White on February 20th, 1879.

Sulphuret Mining Claim, all that portion being six hundred (600) feet in length of the southerly end of said claim, which portion is bounded and described as follows, to wit:

Commencing at a post marked "S.M.C. No. 1" and "T.M.C. No. 4", from whence a post marked "W.S.M.M.T.D. No. 1" bears south twenty four (24) degrees forty-nine (49) minutes west, thirty-two and 13/100 (32.13) chains;

thence, south twenty (20) degrees fourteen (14) minutes east four and 63/100 (4.63) chains to post marked "S.M.C. No. 2";

thence south fifty-eight (58) degrees fifteen (15) minutes west eight and thirteen and one half one hundredths (8.13½) chains to post marked "S.M.C. No. 3";

thence north thirty-two (32) degrees fifteen (15) minutes west six hundred (600) feet;

thence north fifty-eight (58) degrees fifteen (15) minutes east across said claim to east side line thereof;

Thence south thirty-nine (39) degrees forty-nine (49) minutes east along said side line to the place of beginning.

All that portion of the surface of the mining claim known as the Head Centre Mine, which covers the top or apex of the ledge, vein or lode of the party of the first part which was recovered by its predecessor, the Western Mining Company, in an action wherein the said Western Mining Company was plaintiff and the Head Centre Consolidated Mining Company was defendant, and all other property and rights granted to or conferred upon the party of the first part, Book 7 of Deeds Mines, pages 468.

A tract of land embracing five (5) acres, heretofore used by the party of the first part as a mill site and upon which its mill and other works are situated, embraced within and forming part of that certain tract known as Rancho San Juan de Boguillas y Nogales, recorded in Book 4 of Deeds of Real Estate, page 677.

Together with all easements and rights owned, held or enjoyed by the party of the first part and all other property owned by the party of the first part, or in which it may have any interest, situated in said mining district, county and territory.

Excepting and reserving, however, certain lands near Contention City in said mining district, now occupied by one John Summers.

Excepting and reserving also all property described in that certain deed dated February 16th, 1882, executed by Josiah H. White to the party of the first part, and recorded in Book 4 of Deeds of Real Estate, page 677, generally known as Rancho San Juan de Boquillas y Nogales, save that portion of said rancho embraced within said mill site and hereinabove expressly mentioned.

18. **Quit Claim Mining Deed, Book 15 d/m, Page 94, dated 12/10/1902, recorded 12/10/1902.**

Grantor: Eliphabet B. Gage (No marital status) signed: E.B. Gage

Grantee: The Tombstone Consolidated Mines Company LTD, an Arizona corporation

Conveys: All interest together with all the dips, spurs and angles, and all the metals, ores, gold and silver...

Covers: Those certain mining claims in the Tombstone Mining District:

Contention Mine or claim - metes and bounds.

Flora Morrison Mine and mining claim - metes and bounds.

South Extension of the Sulphuret Mine, being the same ground conveyed to certain former mines of the Flora Morrison Mine by W. C. Parsons and J. H. White on February 20th, 1879.

All that portion of that certain mining called the Sulphuret Mining claim being six hundred (600) feet in length of the Southerly end of said claim, which portion is bounded and described as follows - metes and bounds.

All that portion of the surface of the mining claims known as the Head Centre Mine which covers the top or apex of the ledge vein or lode of the party of the first part, the Western Mining Company, in an action, wherein the said Western Mining Company was Plaintiff and the Head Centre Consolidated Mining Company was Defendant, and all other property and rights granted to or conferred upon the party of the first part by or under a certain deed dated February 20, 1883 executed by the Head Centre Consolidated Mining Company to the party of the first part and recorded September 28, 1883 in Book 7 of Deeds of Mines, page 468.

A tract of land containing five (5) acres, mill site and upon which its mill and other mills are situated, known as Rancho San Juan de Boquillary Nogales and recorded in Book 4 of Deeds of Real Estate, page 677.

And all other property owned by the party of the first part or in which it may have any interest.

Excepting and reserving also all property described in that certain deed dated February 16th, 1882 excuted by Jorlah H. White to the party of the first part and recorded in Book 4 of Deeds of Real Estate, page 677 what is generally known as Rancho San Juan de Boquillary Nogales, save that portion of said rancho embraced within said mill site and hereinbefore expressly mentioned as being hereby conveyed to the said party of the second part.

No Reservation.

24. **Quit Claim Mining Deed, Book 27 d/m, Page 335, dated 7/7/1914, recorded 7/7/1914.**
- Grantor:** A. L. Grow, Acting Trustee in Bankruptcy of the Estate of the Tombstone Consolidated Mines Company, LTD, a corporation, Bankrupt
- Grantee:** Walter Douglas
- Conveys:** Those certain Mining Claims in the Tombstone Mining Districts: All interest together with all the dips, spurs and angles, and all the metals, ores, gold and silver...
- Covers:** **Alkey**, Patent No. 14930, Book 12, Deeds of Mines, Page 261.
Banner, Patent No. 36238, Book 15, Deeds of Mines, Page 386.
Boss, Patent No. 35876, Book 14, Deeds of Mines, page 594.
Blue Monday, Patent No. 6661, Book 15, Deeds of Mines, Page 458.
Brother Jonathan, Patent No. 9932, Book 8, Deeds of Mines, Page 530.
Chance, Patent No. 24443, Book 11, Deeds of Mines, Page 550.
C.O.D., Patent No. 20949, Book 15, Deeds of Mines, Page 108.
Content, Patent No. 17386, Book 15, Deeds of Mines, Page 297.
Contact, Patent No. 12305, Book 9, Deeds of Mines, Page 536.
Contention, Patent No. 38126, Book 3, Transcribed Deeds of Mines, Page 394.
Cocopah, Patent No. 6278, Book 6, Deeds of Mines, Page 440.
Contentment, Patent No. 17387, Book 15, Deeds of Mines, page 300.
Defence, Patent No. 5504, Book 14, Deeds of Mines, Page 289.
- East Side**, Patent No. 5244, Book 14, Deeds of Mines, Page 272.
East Side No. 2, Patent No. 9785, Book 14, Deeds of Mines, Page 278.
Emerald, Patent No. 9998, Book 8, Deeds of Mines, Page 600.
Empire, Patent No. 14371, Book 11, Deeds of Mines, Page 76.
Extacy, Patent No. 7420, Book 8, Deeds of Mines, Page 87.
First South Extension of the Toughnut Lode, Patent No. 5308, Book 5, Deeds of Mines, Page 1.
Flora Morrison, Patent No. 9105, Book 8, Deeds of Mines, Page 177.
Gilded Age, Patent No. 9107, Book 9, Deeds of Mines, Page 34.
Good Enough, Patent No. 5111, Book 14, Deeds of Mines, Page 311.
Grand Central, Patent No. 5352, Book 5, Deeds of Mines, Page 24.
Grand Dipper, Patent No. 9997, Book 8, Deeds of Mines, Page 606.
Hard Up, Patent No. 11695, Book 27, Deeds of Mines, Page 278.
Herald, Patent No. 6655, Book 15, Deeds of Mines, Page 261.
Hidden Treasure, Patent No. 25510, Book 11, Deeds of Mines, Page 556.
Last Chance No. 2, Patent No. 21679, Book 11, Deeds of Mines, Page 553.
Lowell, Patent No. 24831, Book 12, Deeds of Mines, Page 615.
Lucky Cuss, Patent No. 5503, Book 14, Deeds of Mines, Page 295.
Maine, Patent No. 9933, Book 8, Deeds of Mines, Page 540.
Mayflower, Patent No. 24832, Book 15, Deeds of Mines, Page 360.
Mexican, Patent No. 12306, Book 9, Deeds of Mines, Page 541.
Moonlight, Patent No. 14658, Book 11, Deeds of Mines, Page 543.
Naumkeag, Patent No. 5403, Book 12, Deeds of Mines, Page 17.
New Year, Patent No. 6311, Book 12, Deeds of Mines, Page 260.
North Point, Patent No. 27531, Book 12, Deeds of Mines, Page 568.
North Extension of Sulphuret, Lot No. 71, notice of location recorded in Book 1, Transcribed Records of Mines, Page 415.
Owl's Last Hoot, Patent No. 22371, Book 27, Deeds of Mines, Page 297.
Owl's Nest, Patent No. 5502, Book 14, Deeds of Mines, Page 319.
Poor X, Patent No. 5095, Book 4, Deeds of Mines, Page 3.
Prompter, Patent No. 10499, Book 27, Deeds of Mines, Page 273.
Revenue, Patent No. 12797, Book 11, Deeds of Mines, Page 24.
San Pedro, Patent No. 6085, Book 27, Deeds of Mines, Page 290.
Shorty, Patent No. 7419, Book 8, Deeds of Mines, Page 93.
Silver Belt, Patent No. 36578, Book 15, Deeds of Mines, Page 382.
Silver Plume, Patent No. 6765, Book 9, Deeds of Mines, Page 497.
Silver Thread, Patent No. 16384, Book 11, Deeds of Mines, Page 564.
South Extension of Sulphuret described in Deed recorded in Book 15, Deeds of Mines, Page 94.
South Extension of Grand Central, Patent No. 7279, Book 7, Deeds of Mines, Page 100.
Standard, Patent No. 24325, Book 11, Deeds of Mines, Page 547.
Sulphuret, Patent No. 5131, Book 5, Deeds of Mines, Page 8.
Survey, Patent No. 5245, Book 14, Deeds of Mines, Page 304.
Survey, Patent No. 7544, Book 7, Deeds of Mines, Page 334.
Sydney, Patent No. 10049, Book 27, Deeds of Mines, Page 293.
Telephone, Patent No. 21569, Book 15, Deeds of Mines, Page 103.
Toughnut, Patent No. 4355, Book 14, Deeds of Mines, Page 263.
Tranquillity, Patent No. 5023, Book 3, Deeds of Mines, Page 565.
Tribute, Patent No. 5246, Book 14, Deeds of Mines, Page 325.

Triple EX, Patent No. 9931, Book 8, Deeds of Mines, Page 536.
Verde, Patent No. 18262, Book 12, Deeds of Mines, Page 265.
Vizina, Patent No. 5156, Book 27, Deeds of Mines, Page 299.
Way Up, Patent No. 5766, Book 5, Deeds of Mines, Page 396.
Wedge, Patent No. 10991, Book 14, Deeds of Mines, Page 258.
West Side, Patent No. 5249, Book 14, Deeds of Mines, Page 283.

One and fifteen-hundredths (1-15/100) acres of "ALTA" patented mine, Patent No. 7982, Book 7, Deeds of Mines, Page 405, fully described in Book 1, Miscellaneous Records, Page 475.

The Northwest portion of "SULPHURET" patented mine, in Book 11, Deeds of Mines, Page 40.

The Southwest portion of "TRANQUILLITY" patented mine, Book 11, Deeds of Mines, Page 40.

The aforesaid "EMPIRE" patented mine, being transferred subject to an unexpired lease of part of the surface ground thereof held by A. L. Grow, which lease by its terms expires June 1st, 1915.

Those certain unpatented lode mining claims situated in said district, county and state, particularly described as follows:

Apache Chief, Location Notice in Book 19, Records of Mines, Page 366.
Aunt Sally, Location Notice in Book 1, Records of Mines, Page 523, in Book 7, Transcribed Records of Mines, Page 47.
Big Comit, Location Notice in Book 5, Records of Mines, Page 472.
Bon Ton (also known as Addie"), Location Notice in Book 2, Records of Mines, Page 384, Amended Location Notice in Book 1, Transcribed Records of Mines, Page 209.
Buckskin, Location Notice in Book 29, Records of Mines, Page 179.
Buffalo, Location Notice in Book 32, Records of Mines, Page 254.
Cornell, Location Notice in Book 22, Records of Mines, Page 471.
Emerald South, Location Notice in Book 7, Records of Mines, Page 589.
Erie, Location Notice in Book 18, Records of Mines, Page 542.
Escondido, Location Notice in Book 9, Records of Mines, Page 205.
Florodora, Location Notice recorded in Book 15, Records of Mines, Page 562.
Fortuna, Location Notice recorded in Book 15, Records of Mines, Page 376.
General Grant, Location Notice recorded in Book 19, Records of Mines, Page 407.
Hawk Eye, Location Notice, Book 3, Transcribed Records of Mines, Page 437, and Amended Location Notice in Book 14, Records of Mines, Page 52.
Hawk Eye Little Wonder, Location Notice in Book 14, Records of Mines, Page 52.
Head Centre, Location Notice Book 1, Transcribed Records of Mines, Page 249, and Supplemental Location Notice Book 1, Transcribed Miscellaneous Records, Page 87.
Horn Silver, Location Notice recorded in Book 9, Records of Mines, Page 426.
Houghton, Location Notice in Book 22, Records of Mines, Page 470.
Illinois, Location Notice in Book 19, Records of Mines, Page 6.
Little Comet, Location Notice in Book 8, Records of Mines, Page 236.
Little Wonder, Location Notice in Book 3, Transcribed Records of Mines, Page 436, and Amended Location Notice Book 14, Records of Mines, Page 52.
McCann, Location Notice in Book 3, Transcribed Records of Mines, Page 763.
Michigan, Location Notice in Book 22, Records of Mines, Page 472.
Miners Dream, Location Notice in Book 11, Records of Mines, Page 237.
Narrow Gauge, Location Notice in Book 12, Records of Mines, Page 137.
Ninety Eight, Location Notice in Book 14, Records of Mines, Page 506.
Ninety Nine, Location Notice in Book 15, Records of Mines, Page 65.
Oregon, Location Notice in Book 14, Records of Mines, Page 753, and Amended Location Notice in Book 15, Records of Mines, Page 335.
Protection, Location Notice in Book 14, Records of Mines, Page 528.
San Rafael, Location Notice in Book 3, Transcribed Records of Mines, Page 252.
Silver Brick, Location Notice in Book 11, Records of Mines, Page 390.
Silver Chief, Location Notice in Book 14, Records of Mines, Page 590.
Southern Belle, Mineral Survey No. 815, Lot No. 109, Location Notice in Book 1, Transcribed REcords of Mines, Page 275.
Yellow Jacket, Location Notice in Book 1, Transcribed Records of Mines, Page 248, Supplemental Location Notice in Book 1, Transcribed Miscellaneous Records, Page 86.

Together with all dips, spurs and angles, and also all the metals, ores, gold and silver bearing quartz, rock and earth therein, and all the rights, privileges and franchises thereto.

Those certain lots in the city of Tombstone, County of Cochise, State of Arizona.

Lots 15, 17, 19, 20, 21, 22, and 40 feet S.E. end of 23, Block 5.

Lots part of 1 to 10 inclusive, Block 5 1/2.

Lots 5, 6, 13 to 24, inclusive, Block 6.

Lots 1, 5, 6, 11 to 21 inclusive, Block 7.

Lots 1 to 24 inclusive, Block 8.

Lots 1 to 24 inclusive, Block 9.

Lots 1 to 5 inclusive, 8 to 24 inclusive, Block 10.

Lots 6 to 24, inclusive, Block 11.

Lots 9 to 10, Block 18.

Lots 17 and 18, Block 21.

Lots part of 15 and 16 to 22, inclusive, Block 23.

Lots 2 to 10 inclusive, 14 to 23 inclusive, Block 24.

Lots 1 to 4 inclusive, 8, part of 9 to 11, all of 12 to 24 inclusive, Block 25.

Lots 3, 4 part 11, all of 12 and 20, Block 37.

Lots 1, 2, 5 to 20 inclusive, Block 30.

Lots 1 to 8 inclusive, part of 9, 11, 12; all of 23 and 24, Block 39.

Lots 17 and 18, Block 48.

Lots 22, 23 and 24, Block 49.

Lots 5 to 9 inclusive, 13 to 18 inclusive, Block 50.

Lots 15 and 16; 5 to 14 inclusive, 19 and 20, Block 51.

Lots part 1, 3 and 4; all 5, 6, 12, 13 and 14, Block 64.

Lots 4 to 24 inclusive, Block 65.

Lots 1 to 10 inclusive, Block S.

Lots 1, 4 to 22 inclusive, Block D.

Lots 1 to 6 inclusive, Block E.

Lots 1 to 4 inclusive, Block F.

Lots 1 to 10 inclusive, Block G.

Lots 14 and 15, Block O.

Lots part of 3, 4, 5, and 6; all 9 and 10; part 11 and 12; all 13 and 14, Block P.

Lots 1 to 6, 16 to 24, inclusive, Block R.

Lots 1 to 10 inclusive, Block T.

Also that certain lot, piece or parcel of land described in Book 15, Deeds of Mines, Page 306.

That portion of the Mexican grant of land known as San Juan de Las Boquillas y Nogalos on the San Pedro River in said County and Territory upon which is built and situated the quartz mill of the Grand Central Mining Company with a frontage of 40 rods on said river on either side, northerly and southerly of said quartz mill, and running easterly from in a river to the eastern boundary of said grant, that is 80 rods frontage on said river, and running with the same width easterly to the eastern boundary line of said grant, with the said quartz mill in its entire eastern and western line.

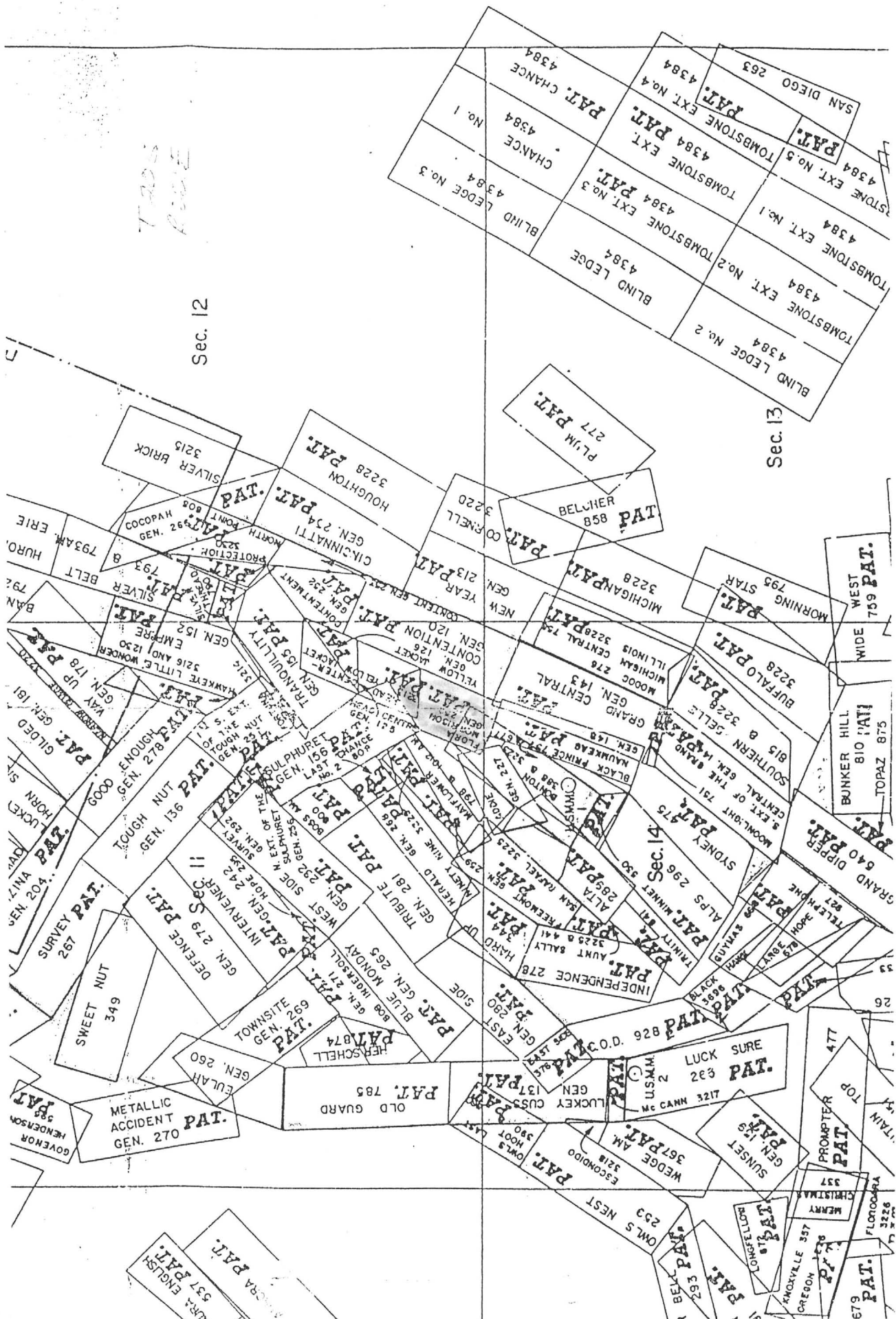
Together with all improvement, Tenements, hereditaments, and appurtenances...All mining and milling equipment, boilers, engines...
No Reservation.

Page 303

MINING DISTRICT PLAT



Sec. 13.



MEMORANDUM OF TITLE

MEMORANDUM OF TITLE

Tombstone Prospect

Cochise County, Arizona

Patented Mining Claim located in the Tombstone Mining District:

Township 20 South, Range 22 East, Gila & Salt River Meridian
Portion of Sections 11 & 14

Flora Morrison Lode: Mineral Certificate No. 105
Lot No. 74
Patent No. 258
Containing 10.60 Acres, More or Less

NOTE: also see attached sheet

RECORD TITLE OWNER:

Tombstone Development Company
an Arizona Corporation
of P. O. Box 1445
Grand Island, Nebraska 68801

100% Surface and
Minerals
Subject to Patent
Terms

HOW ACQUIRED: See under Common Chain of Title No. 2
Items 1, 15, 18, 23, 24, 25, 26 and
Vesting Deeds: Items 27 & 28

PATENT: See Chain of Title No 1 attached hereto
Item 1 - Excepting Lot No. 61 & subject to conditions & stipulations therein.
Note: wording in patent covering surface ground.

MINERAL RESERVATIONS AND CONVEYANCES: See Patent

UNSATISFIED MORTGAGES: None for Record Title Owner

See under Common Chain of Title No. 2
under Unreleased Leases: Item 20

UNRELEASED MINING LEASES: See under Common Chain of Title No. 2
Items 12, 19, 21 & 26
No current lease

ROW'S, EASEMENTS AND OTHER ENCUMBRANCES: See Common Chain of Title No. 2
Item 11 - Note: exact location of pipeline is
uncertain and Item 13

MISCELLANEOUS INSTRUMENTS: See Common Chain of Title No. 2 - Pages 1 & 2

UNPAID TAXES: Cochise County Parcel No.'s: 109 25 021 C & 109 25 022 C
Note: Captioned Claim is Centrally Assessed in Phoenix, AZ
Centrally Assessed No.'s: 99910100 C-7 9.56 Acres
" " " 99910160 C-1 .55 Acres
Total 10.11 Acres
Covers Captioned Claim & other claims - Paid in full for 1987
First Half of 1988 due October 31, 1988.

end

Dated August 8, 1988 at Bisbee, Arizona at 8 AM

Michael F. Hartman

Tombstone Prospect

Cochise County, Arizona

ATTACHED TO MEMORANDUM OF TITLE COVERING VARIOUS CLAIMS
IN THE TOMBSTONE MINING DISTRICT:

Please Note the Following:

1. Pre-patent deeds were not considered.
2. Acreage in Deeds in chain of title covering patented mining claims is in some cases incorrect.
3. Notice of Non-Liability by Tombstone Development Company were not considered.
4. Patents of Record did not contain a Patent Number. I used the Patent Number on the Santa Fe Pacific Mining, Inc. Lease and/or the General Survey Number from the Mining District Map.
Suggest we obtain the Patent Numbers from the BLM.
5. The ownership of small tracts and lots in Tombstone, Arizona are not considered
6. The chain of title was built from the tract indexes of Pioneer Title Company of Sierra Vista, Arizona.

Michael F. Hartman
282 Westchester Sq. South
Billings, Montana 59105

CHAIN OF TITLE NO. 1

CHAIN OF TITLE NO. 1 (From Patent to Common Chain of Title No. 2)

TOMBSTONE PROSPECT

Cochise County, State of Arizona

Patented Mining Claim located in the Tombstone Mining District:

Township 20 South, Range 22 East, Gila & Salt River Meridian
Portion of Sections 11 & 14

Flora Morrison Lode: Mineral Certificate No. 105
Lot No. 74
Patent No. 258
Containing 10.60 Acres, More or Less

1. Patent, Book 8 d/m, Page 177, dated 4/18/1884, recorded 5/28/1884.
Grantor: USA
Grantee: Flora Morrison Gold & Silver Mining Company
Covers: Flora Morrison, Mineral Certificate No. 105, Lot No. 74 &
embracing a portion of the unsurveyed public domain in
the Tombstone Mining District in Cochise County and
Territory of Arizona. Containing 10.60 Acres, More
or Less and described as follows: -see copy attached-

Subject to the following conditions and stipulations:
1st, 2nd, 3rd & 4th -see copy attached-

Excepting and Excluding however, from these presents, all that portion
of the surface ground, hereinbefore described, which is embraced by
said Lot No. 61.

FOR CONTINUATION OF CAPTIONED MINING CLAIM SEE CHAIN OF TITLE NO. 2

PATENT & PLAT

11

of the system of the Land Office at Tucson in the Territory of Arizona, whereby it appears that, in pursuance of the said Revised Statutes of the United States, the said Flora Morrison Gold and Silver Mining Company did on the thirtieth day of December, A.D. 1881, enter and pay for said mining claim or premises, being Mineral Entry No. 105, in the series of said Office, designated by the Surveyor General as Lot No. 44 embracing a portion of the unsurveyed public domain in Tombstone Mining District in the County of Cochise and Territory of Arizona, in the District of land subject to sale at Tucson, containing two and six hundredths (206/100) acres of land, more or less and, according to returns on file in the General Land Office, bounded, described, and plotted as follows with magnetic variations at eleven (11) degrees fifty three (53) minutes East, to wit: Beginning at Corner No. 1, a Post four inches square, in mound of stones, marked "F. M. M. C. No. 1," and a Post, in mound of stones, "U. M. C. No. 1," the same being a Post of Lot No. 44, patented to the Grand Central Mining Company of Youngstown Ohio, with its claim upon the Hammock Lode; Thence along Northerly boundary of said Lot No. 44, North twenty one (21) degrees, twenty eight (28) minutes West, four (4) chains and fifty four (54) links to Corner No. 2, a Post four (4) inches square in mound of stones, marked "F. M. M. C. No. 2," and a Post in mound of stones marked "U. M. C. No. 5," the same being the North West Corner of said Lot No. 44; Thence North sixty eight (68) degrees, forty four (44) minutes West, two (2) chains and fifty five (55) links to a post on Easterly boundary

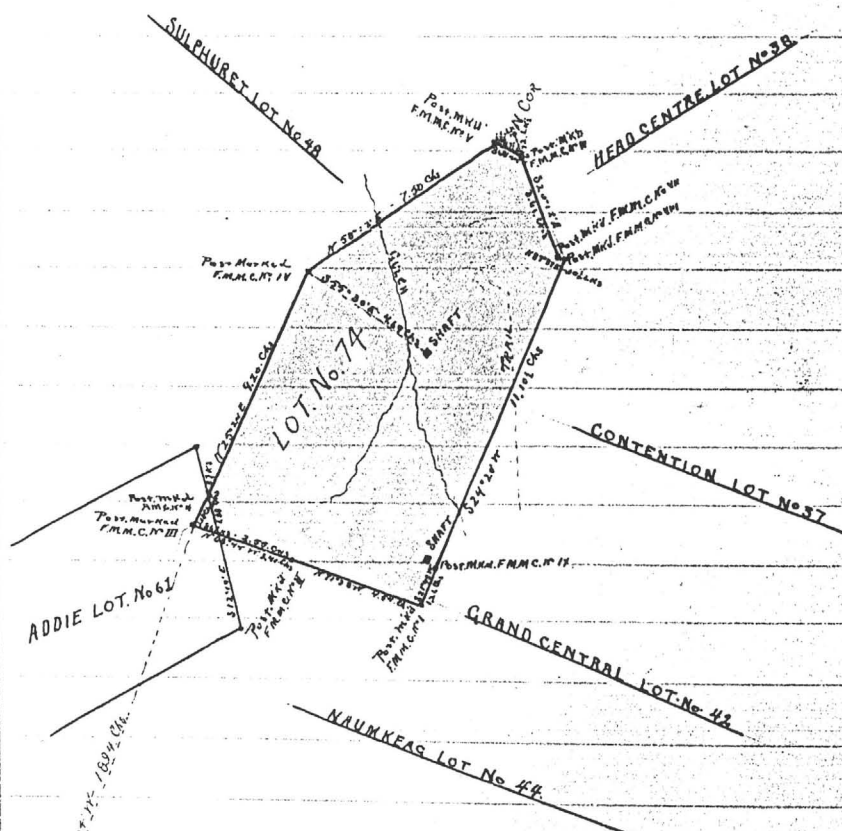
of Lot No. 61 runneth for the Adeline Lode, from which a
 Post marked "A. M. C. No. 1," bears South twelve (12)
 degrees, ten (10) minutes West at the distance of
 one (1) chain and thirty eight (38) links; three (3) chains
 and forty one (41) links to Corner No. 3, a Post four (4)
 inches square in mound of stones marked "F. M. M. C. No. III,"
 from which N. S. Mineral Monument No. 1, bears South
 nineteen (19) degrees four (4) minutes West at the
 distance of twelve (12) chains and ninety four (94) links;
 thence from said Corner No. 3 North twenty five (25) degrees
 twenty (20) minutes East, one (1) chain and thirty
 eight (38) links to a point on Easterly boundary of
 said Lot No. 61 from which said Post, marked
 "A. M. C. No. 4," bears South twelve (12) degrees, ten (10)
 minutes East at the distance of three (3) links;
 nine (9) chains and twenty (20) links to Corner
 No. 4, a Post four (4) inches square with mound
 of stones marked, "F. M. M. C. No. IV," on one side and
 S. M. C. No. 3," on another side the same being corner
 No. 3, of Lot No. 48, patented to Josiah H. White et al,
 with their claim upon the Sulphur Lode
 from which a Shaft bears South fifty five (55)
 degrees, thirty (30) minutes East at the distance,
 of four (4) chains and sixty nine (69) links;
 thence from said Corner No. 4, along southeasterly
 boundary of said Lot No. 48, North fifty eight
 (58) degrees, twelve (12) minutes East, two (2)
 chains and ninety (90) links to Gulch; seven
 (7) chains, and fifty (50) links to Corner No. 5,
 a Post four (4) inches square, in mound of
 stones, marked "F. M. M. C. No. V," from which
 Corner No. 2 of said Lot No. 48, bears North
 fifty eight (58) degrees twelve (12) minutes
 East at the distance of sixty six (66) links.

Three from and corner No 5, due sixth, eighth (68) degree,
forty four (14) minutes East, length, from and one half
S 7 1/2 E, to corner No 6, a back four (4) inches square,
in record of stone, marked "M, M, C, No VI" distance
backwards, boundary of lot No 38, north for the
head center East, from which corner No 3, of
and lot No 48, from north twenty 20 degrees,
line (17) minutes look at the distance of twenty
line (42) feet; three from said corner No 6, along
boundary, boundary of said lot No 38, south forty (20)
degrees, line (17) minutes East three (3) chains and
sixty one (61) feet to corner No 4, a back four (4)
inches square in record of stone marked "M, M, C,
No VII, and a foot in record of stone marked
"N. B. M. C. No 3", the same being a corner of said lot
No 38; three along boundary, boundary of said lot
No 38, north eight, four (84) degrees thirty four (34)
minutes East, ten and one half (10 1/2) feet to
corner No 8, a back four (4) inches square, in
record of stone, marked "M, M, C, No VIII", and a
foot in record of stone marked "M, C, M, C, No
2", the same being a corner of said lot No 38.
situate in boundary, boundary of lot No 37, distance
to the Western Mining Company, north to corner
upon the continuation East; three along boundary
boundary of said lot No 37, south twenty four (24)
degrees, twenty 20 minutes north four (5) chains
to said; length (8) chains and fifty (50) feet to East,
thence (11) chains and ten and one half (10 1/2) feet
to corner No 9, a back four (4) inches square
marked "M, M, C, No IX" and a stone in record
of stone marked "M, C, No 4" also "4 C
No 10 3/4" and the north west corner of
lot No 37 and the north west corner of

Lot No. 42 patented to the Grand Central Mining
Company of Arizona, et al, with their claim upon
the Grand Central Lode, from which a shaft
bears North twenty one (21) degrees, thirty (30) minutes
West at the distance of twenty six (26) links:

Thence from said corner No 9 along the westerly
boundary of said Lot No 42, South twenty one (21)
degrees forty five (45) minutes West, one (1) chain and
twenty six (26) links to the place of beginning, containing
ten and six hundredths ($10\frac{6}{100}$) acres of land, more
or less, and embracing ten hundred and twenty
three (1023) linear feet of the said Flora
Morrison Lode as represented by yellow shading
in the following plat,

PLAT
of the Claim of
THE FLORA MORRISON Gold and Silver Mining Company
upon the
FLORA MORRISON LODE
TOMBSTONE MINING DISTRICT, COCHISE COUNTY,
ARIZONA
 Containing 10.06 Acres
 Scale, 4 Chs to an inch
 Var $11^{\circ}53'E$



Now Know ye, That the United States of America, in con-
sideration of the premises, and in conformity with the
said Revised Statutes of the United States, "Have Given
and Granted, and by these presents do give and
grant, unto the said Flora Morrison Gold and
Silver Mining Company and to its successors,
and assigns, the said mining premises heretofore
described as Lot No. 47, embracing a portion of
the unsurveyed domain, with the exclusive
right of possession and enjoyment of all
the land included within the exterior lines of
said survey, not herein expressly excepted from
these presents, and of two hundred and twenty
three (223) linear feet of the said Flora Morrison
vein, lode, ledge, or deposit for the length herein
before described, through its entire depth,
although it may enter the land adjoining, and
also all other veins, lodes, ledges, or deposits
throughout their entire depth the top or apex
of which lie inside the exterior lines of said
survey at the surface extending downward
vertically, although such veins, lodes, ledges,
or deposits in their down ward course
may so far depart from perpendicular as
to extend outside the vertical side lines of
said survey: Provided, That the right of
possession hereby granted to such outside
parts of said veins, lodes, ledges, or deposits
shall be confined to such portions thereof
as lie between vertical planes drawn down-
ward through the end lines of said
survey at the surface, so continued in
their own directions that such vertical
planes will intersect such exterior parts of said

veins, lodes, ledges, or deposits. Excepting and excluding, however, from these presents, all that portion of the surface ground, hereinbefore described, which is embraced by said Lot No. 61,

And Provided further, That nothing in this conveyance shall authorize the grantee herein, its successors, or assigns, to enter upon the surface of a mining claim owned or possessed by another. To Have and to hold said mining premises, together with all the rights, privileges, immunities, and appurtenances of whatever nature thereunto belonging unto the said Flora Morrison Gold and Silver Mining Company and to its successors, and assigns forever subject, nevertheless, to the following conditions and stipulations: First That the grant hereby

made is restricted to the land hereinbefore described as Lot No. 74, with two hundred and twenty three (223) linear feet of the Flora Morrison vein, lode, ledge, or deposit for the length aforesaid throughout its entire depth as aforesaid, together with all other veins, lodes, ledges, or deposits throughout their entire depths as aforesaid, the tops or apices of which lie inside the exterior lines of said survey. Second, That the premises hereby conveyed, with the exception of the surface, may be entered by the proprietor of any other vein, lode, ledge or deposit, the top or apex of which lies outside the exterior limits of said survey, should the same in its downward course be found to penetrate, intersect, extend into, or underlie the premises here by granted for the purpose

of extracting and removing the ore from such ore in
vein, lode, ledge, or deposit, Third. That the premises
hereby conveyed shall be held subject to any vested
and accrued water rights for mining, agricul-
tural, manufacturing, or other purposes and
rights to ditches and reservoirs used in con-
nection with such water rights as may be recog-
nized and acknowledged by the local laws,
Customs, and decisions of Courts, Fourth.
That in the absence of necessary legislation by
Congress, the Legislature of Arizona may provide
rules for working the mining claims or premises
hereby granted, involving easements, drainage,
and other necessary means to its complete develop-
ment. In testimony whereof I Chester A. Arthur,
President of the United States of America, have
caused these letters to be made Patent, and the
Seal of the General Land Office to be hereunto
affixed. Given under my hand, at the City
of Washington, the eighteenth day of April
in the year of our Lord one thousand eight
hundred and eighty four, and of the Indepen-
dence of the United States the one hundred
and eighty

By the President Chester A. Arthur

By W. H. Crook

Secretary.

S. M. Clark

Recorder of the General Land Office.



Recorded Vol 108 Pages 313 to 316 inclusive. Examined
Filed and recorded at request of Cautation Co: M. Co May
28th A.D. 1884 at 9 AM.

W. J. Jones
County Recorder

THE UNITED STATES OF AMERICA.

To all to whom these presents shall come, Greeting:

WHEREAS, in pursuance of the provisions of the Revised Statutes of the United States Chapter Six, Title Thirty-two, there have been deposited in the General Land Office of the United States the Plat and Field Notes of survey of the claim of the Flora Morrison Gold and Silver Mining Company upon the
Flora Morrison Lode

accompanied by the Certificate of the Register of the Land Office at Tucson, in the Territory of Arizona, whereby it appears that, in pursuance of the said Revised Statutes of the United States, the said

Flora Morrison Gold and Silver Mining Company

did, on the thirtieth day of December, A. D. 1881, enter and pay for said mining claim or premises, being Mineral Entry No. 105 in the series of said Office, designated by the Surveyor General as Lot No. 14, embracing a portion of the surveyed public domain

in the Tombstone Mining District in the County of Cochise and Territory of Arizona, in the District of Lands subject to sale at Tucson, containing ten and six hundredths (10 6/100) acres of land, more or less,

and, according to the return on file in the General Land Office, bounded, described, and platted as follows, with magnetic variation at eleven (11) degrees, fifty three (53) minutes East, to wit:
Beginning at corner of a lot four (4) inches square, in mound of stone marked T. M. M. Co. Plat and a post in mound of stone, marked T. M. M. Co. 4, the same being a post of lot No. 44, patented to the Grand Central Mining Company of Youngstown Ohio, with its claim

and in conformity with the said
 TIVE AND GRANT, unto the said

mining premises hereinbefore
 of section
 of range
 meridian
 lines of said survey not herein

lode, ledge, or
 land, adjoining, and also of
 the inside the exterior lines
 deposits in their downward
 survey: Provided, That the
 shall be confined to such
 d survey the surface, so
 ins, lodes, ledges, or deposits:

this here
 ed or possessed by another:
 unities, and appurtenances

conditions and stipulations:
 No. 50

linear feet
 for the length aforesaid
 throughout their entire depths

by the proprietor of any
 survey, should the same in
 granted, for the purpose of

water rights for mining,
 on with such water rights

ma
 age, and necessary

PRESIDENT OF THE
 GENERAL LAND OFFICE

with day
 issued eight hundred and
 UNITED STATES the one


Secretary.
 General Land Office.

upon the Nannkeag Lodge; Thence, along
 Northern Boundary of said Lot No. 44, North
 exactly one (1) degree, thirty eight (38) minutes
 West, four (4) chains and fifty four (54) links
 to Corner No. 2, a Post, four (4) inches square,
 in mound of stones, marked T. M. M. C. No. 11, and a Post, in mound of stones,
 marked T. M. M. C. No. 5, the same being the
 Northwest Corner of said Lot No. 44. Thence,
 North fifty eight (58) degrees, forty four (44)
 minutes West, two (2) chains and fifty
 five (55) links to a point on Eastern Bound-
 ary of Lot No. 6, made for the Nannkeag
 Lodge, from which a Post marked T. M. C. No. 4, bears North twelve (12) degrees,
 ten (10) minutes West at the distance of one
 (1) chain and thirty eight (38) links; thence
 (3) chains and forty one (41) links to Corner
 No. 3, a Post four (4) inches square, in mound
 of stones, marked T. M. M. C. No. 11. From
 which U. S. Mineral Monument No. 1,
 bears South nineteen (19) degrees, four (4)
 minutes West at the distance of twelve
 (12) chains and twenty four (24) links; thence,
 from said Corner No. 3, North twenty nine
 (29) degrees, twenty (20) minutes East, one
 (1) chain and thirty eight (38) links to a point
 on Eastern Boundary of said Lot No. 6, from
 which said Post, marked T. M. C. No. 4, bears
 South twelve (12) degrees, ten (10) minutes East
 at the distance of three (3) links; thence (9)
 chains and twenty (20) links to Corner No.
 4, a Post, four (4) inches square, with mound
 of stones, marked T. M. M. C. No. 14. On
 one side, and T. M. C. No. 3 on another
 side, the same being Corner No. 3 of Lot No.
 48, patented to Josiah F. White et al, with
 their claim upon the Sulphuret Lodge, from
 which a Post bears South fifty five (55)
 degrees, thirty (30) minutes East at the dis-
 tance of four (4) chains and sixty nine (69)
 links. Thence, from said Corner No. 4,
 along Southeastern Boundary of said Lot

No. 48, No.
 minute
 links to
 links to
 square,
 T. M. C. No.
 Lot No. 48,
 twelve (12)
 fifty eight (58)
 No. 6, South
 minute
 links to
 square,
 T. M. C. No.
 boundary
 Centre of
 of said
 agree, the
 tance of
 from
 any of said
 twelve (12)
 fifty one
 four (4) No.
 marked
 mound
 the same
 No. 38. In
 of said
 agree, the
 one half
 four (4)
 marked
 by mound
 No. 3, the
 No. 38, ditto
 No. 37, par
 Compa
 tention do
 any of sa
 (24) degre
 chains to
 (50) links

No. 48, North fifty eight (58) degrees twelve (12)
 minutes East, two (2) chains and ninety (90)
 links to Gulch; seven (7) chains and fifty (50)
 links to Corner No. 6, a Post four (4) inches
 square, in mound of stones, marked H. M. M. C.
 No. V. From which Corner No. 2, of said
 Lot No. 48, bears North, fifty eight (58) degrees
 twelve (12) minutes East at the distance of
 sixty six (66) links. Thence, from said Corner
 No. 6, South fifty eight (58) degrees, forty four (44)
 minutes East, eighty seven and one half (87 1/2)
 links to Corner No. 6, a Post four (4) inches
 square, in mound of stones marked H. M. M. C.
 No. VI, situate on Southwesterly
 boundary of Lot No. 38, made for the Head
 Centre Road, from which Corner No. 2,
 of said Lot No. 48, bears North twenty (20) de-
 grees, twelve (12) minutes West at the dis-
 tance of seventy two (72) links. Thence
 from said Corner No. 6, along Westerly bound-
 ary of said Lot No. 38, South twenty (20) degrees,
 twelve (12) minutes East, three (3) chains and
 sixty one (61) links to Corner No. 7, a Post
 four (4) inches square, in mound of stones
 marked H. M. M. C. No. VII, and a Post in
 mound of stones, marked H. C. M. C. No. 3.
 The same being a Corner of said Lot
 No. 38. Thence, along Southern boundary
 of said Lot No. 38, North eighty seven (87) de-
 grees, thirty seven (37) minutes East ten and
 one half (10 1/2) links to Corner No. 8, a Post
 four (4) inches square, in mound of stones
 marked H. M. M. C. No. VIII, and a Post
 in mound of stones, marked H. C. M. C.
 No. 4, the same being a Corner of said Lot
 No. 38, situate on Westerly boundary of Lot
 No. 37, patented to the Western Mining
 Company, with its claim upon the Con-
 tention Road. Thence, along Westerly bound-
 ary of said Lot No. 37, South twenty four
 (24) degrees, twenty (20) minutes West, five (5)
 chains to trail, eight (8) chains and fifty
 (50) links to Gulch; eleven (11) chains and ten

and one half (1 1/2) links to corner No. 9 at lot
 four (4) inches square, marked T. M. M. C.
 No. 18 and a stake in mound of stones
 marked C. M. C. No. 4 also T. M. C. No. 6.
 the same being corner No. 4, of said lot No.
 37, and the Northwest corner of lot No.
 42, patented to the Grand Central Mining
 Company of Arizona et al, with their
 claim upon the Grand Central syndicate
 which a shaft bears 1st to twenty one (21) ft
 green, thirty (30) minutes West at the distance
 of twenty six (26) links. Hence, from said
 corner No. 9, along Westerly boundary of
 said lot No. 42, South twenty one (21) degrees
 forty five (45) minutes West, one (1) chain
 and twenty six (26) links to the place of begin-
 ning, containing ten and six hundred the
 (1066) acres of land, more or less, and con-
 taining ten hundred and twenty three
 (1023) linear feet of the said Flora
 Morrison Cooke, as represented by the
 low shading in the following plat.



The Florida

TOMBS

ADRIE LOT NO.

U.S.M. N. 11. 5. 19. 04. W. 1910

(4-597.)

PLAT

of the Claim of

The Flora Morrison Gold & Silver Mining Company

upon the

Flora Morrison Lode

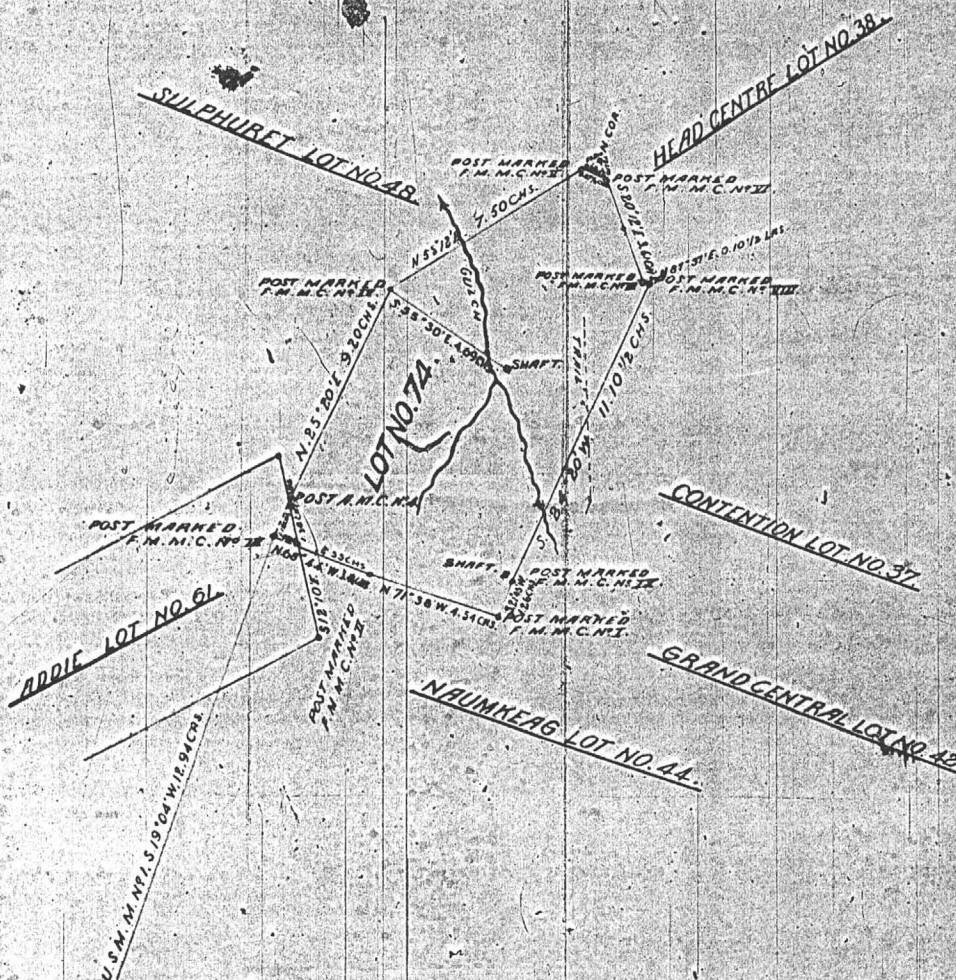
TOMBSTONE MINING DISTRICT, COCHISE COUNTY,

Arizona

Containing 10.06 Acres

Scale 4 Chs to an inch

10r 11' 53" E.



NOW KNOW YE, that the United States of America, in consideration of the premises, and in conformity with the said Revised Statutes of the United States, HAVE GIVEN AND GRANTED, and by these presents DO GIVE AND GRANT, unto the said

Flora Morrison Gold and Silver Mining Company

and to its successors, and assigns, the said mining premises hereinbefore described as *Lot No. 14 embracing a portion of the unsurveyed public domain*

with the exclusive right of possession and enjoyment of all the land included within the exterior lines of said survey not herein expressly excepted from these presents, and of *ten hundred and twenty three (123)* linear feet of the said *Flora Morrison* vein, lode, ledge, or deposit for the length hereinbefore described, throughout its entire depth, although it may enter the land adjoining, and also of all other veins, lodes, ledges, or deposits throughout their entire depth, the tops or apexes of which lie inside the exterior lines of said survey at the surface extended downward vertically, although such veins, lodes, ledges, or deposits in their downward course may so far depart from a perpendicular as to extend outside the vertical side lines of said survey: *Provided*, That the right of possession hereby granted to such outside parts of said veins, lodes, ledges, or deposits shall be confined to such portions thereof as lie between vertical planes drawn downward through the end lines of said survey at the surface, so continued in their own direction that such vertical planes intersect such exterior parts of said veins, lodes, ledges, or deposits: *Excepting and excluding, however, from these presents, all that portion of the surface ground, hereinbefore described, which is embraced by said Lot No. 6.*

And provided further, That nothing in this conveyance shall authorize the grantee herein, its successors, or assigns, to enter upon the surface of a mining claim owned or possessed by another: To HAVE AND TO HOLD said mining premises, together with all the rights, privileges, immunities, and appurtenances of whatsoever nature thereunto belonging, unto the said

Flora Morrison Gold and Silver Mining Company

and to its successors, and assigns forever, subject, nevertheless, to the following conditions and stipulations:

First. That the grant hereby made is restricted to the land hereinbefore described as *Lot No. 14* within *ten hundred and twenty three (123)* linear feet of the *Flora Morrison* vein, lode, ledge, or deposit for the length aforesaid throughout its entire depth as aforesaid, together with all other veins, lodes, ledges, or deposits throughout their entire depths as aforesaid, the tops or apexes of which lie inside the exterior lines of said survey.

Second. That the premises hereby conveyed, with the exception of the surface, may be entered by the proprietor of any other vein, lode, ledge, or deposit, the top or apex of which lies outside the exterior limits of said survey, should the same in its downward course be found to penetrate, intersect, extend into, or underlie the premises hereby granted, for the purpose of extracting and removing the ore from such other vein, lode, ledge, or deposit.

Third. That the premises hereby conveyed shall be held subject to any vested and accrued water rights for mining, agricultural, manufacturing, or other purposes, and rights to ditches and reservoirs used in connection with such water rights as may be recognized and acknowledged by the local laws, customs, and decisions of courts.

Fourth. That in the absence of necessary legislation by Congress, the legislature of *Arizona* may provide rules for working the mining claim or premises hereby granted, involving easements, drainage, and other necessary means to its complete development.

IN TESTIMONY WHEREOF I, *Chester A. Arthur*, PRESIDENT OF THE UNITED STATES OF AMERICA, have caused these letters to be made PATENT, and the SEAL OF THE GENERAL LAND OFFICE to be hereunto affixed.

GIVEN under my hand, at the City of Washington, the *eighteenth* day of *April*, in the year of our Lord one thousand eight hundred and *eighty-four*, and of the INDEPENDENCE of the UNITED STATES the one hundred and *eighth*.
BY THE PRESIDENT, *Chester A. Arthur*
By *Wm. H. Brooks* Secretary.
S. W. Black
Recorder of the General Land Office.

Recorded Vol. *108*, Pages *313* to *316*, inclusive.

GENERAL LAND OFFICE No. *1110*

THE UNITED

To all to whom

WHEREAS, in pursuance of the

there have been deposited in the General

Claim of James P. Allen upon

Iron

accompanied by the Certificate of the Re-
the Territory of *Arizona*
of the United States, the said

James M.

did, on the *twenty third*

said mining claim or premises, being M

General: Lot No. *47*, em

surveyed pub

in the *Harshaw*
Territory
at *Tucson*
hundred and the
or less

and, according to the returns on file
variation at *twelve*
Beginning
the claim, on
square, in
T.C. No. 11, Jr
inent No. 3
thirty seven
tause of the

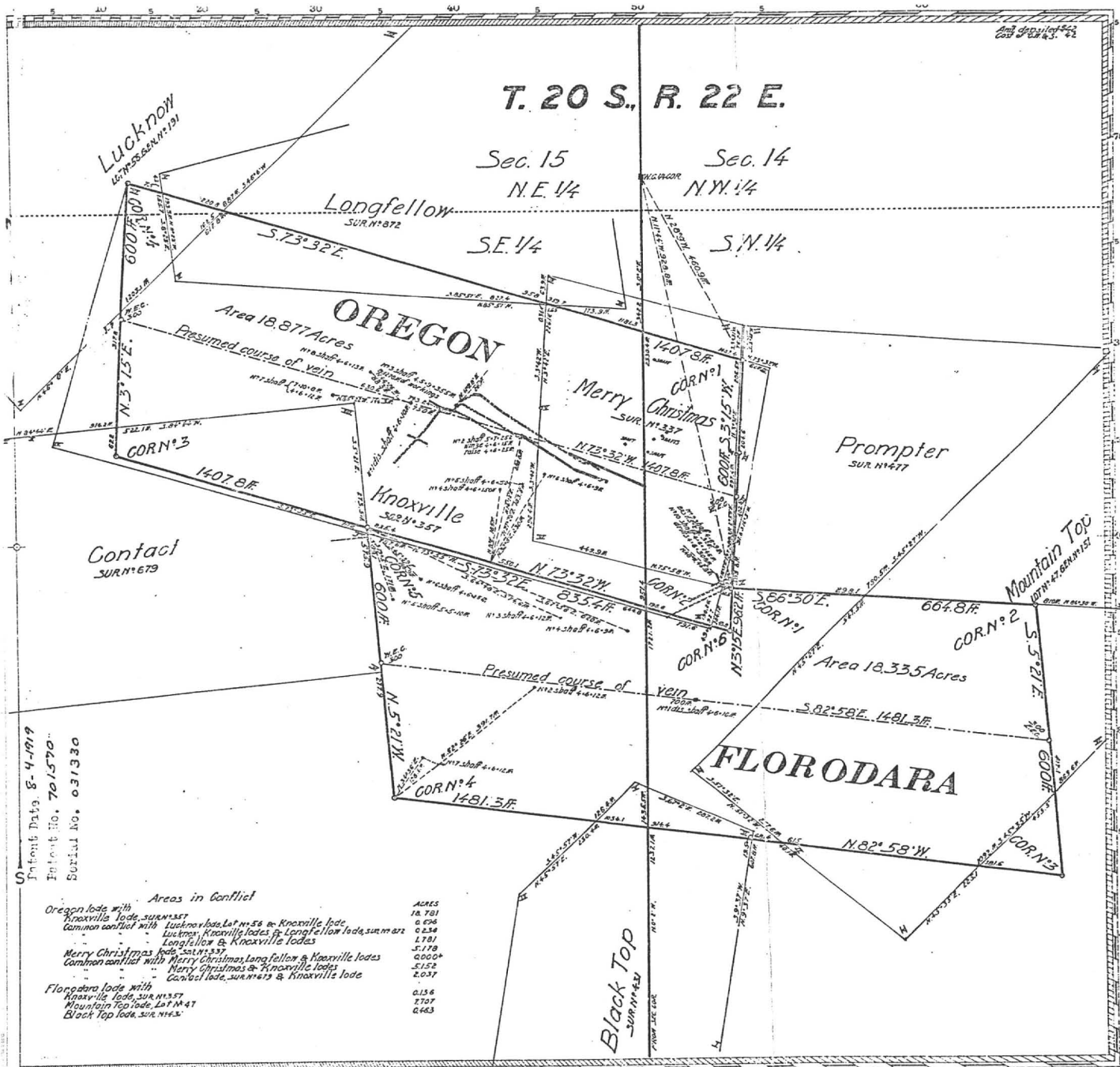
FLOROBARA
H.S. # 3226

Year	50	51	52	53	54	55	56	57	(58)	59	60	61	62	63	64	65	No.	107-511
------	----	----	----	----	----	----	----	----	------	----	----	----	----	----	----	----	-----	---------

[illegible]

50	51	52	53	54	55	56	57	(58)	59	60	61	62	63	64	65	No. <u>109-15-50</u>
----	----	----	----	----	----	----	----	------	----	----	----	----	----	----	----	----------------------

[illegible]



Claims Located. Amended June 12, 1915

Mineral Survey No. **3226**

Lot No. _____ Land District. _____
Arizona

PLAT
OF THE CLAIM OF

Bunker Hill Mines Company
KNOWN AS THE

Oregon, Florodara

IN Tombstone MINING DISTRICT,
Cochise COUNTY, Arizona

Containing an Area of **37.212** Acres.
Scale of **200** Feet to the inch.
Variation **12°30'E.**

SURVEYED August 2-4, 1915 BY

Ralph L. Motz U.S. Deputy Mineral Surveyor

The Original Field Notes of the Survey of the Mining Claim of
Bunker Hill Mines Company
known as the

Oregon, Florodara

from which this plat has been made under my direction, have been examined and approved, and are on file in this Office, and I hereby certify that they furnish such an accurate description of said Mining Claim as will, if incorporated into a patent, serve fully to identify the premises, and that such reference is made therein to natural objects or permanent monuments as will perpetuate and fix the locus thereof.
I further certify that Five Hundred Dollars worth of labor has been expended or improvements made upon said Mining Claims by claimant or its grantors and that said improvements consist of 17 shafts, 1 raise, 3 winzes & 1263 ft. of drifting, total value \$35,115.

that the location of said improvements is correctly shown upon this plat, and that no portion of said labor or improvements has been included in the estimate of expenditures upon any other claim.

And I further certify that this is a correct plat of said Mining Claim made in conformity with said original field notes of the survey thereof, and the same is hereby approved.

U.S. Surveyor General's Office. **Frank P. Smith**

Phoenix, Arizona. U.S. Surveyor General for

February 13, 1916. Arizona

20. **Quit Claim Mining Deed, Book 15 d/m, Page 311, dated 3/26/1903, recorded 3/26/1903.**

Grantor: E. B. Gage (No marital status)

Grantee: Tombstone Consolidated Mines Company, LTD, an Arizona corporation, those certain Mining Claims in the Tombstone Mining District:

Conveys: All interest together with all property, both real, personal and mixed, together with all dips, spurs and angles, metals and minerals therein....

Covers: **Content**, lode mining claim, designated as Lot No. 69, Patent recorded in Book 15, at Page 297.

Contentment, lode mining claim, designated as Lot No. 68, Patent recorded in Book 15, at Page 300.

Empire Mine and Mining Claim located July 19th, A.D. 1878 by Tully Ogden, W. S. Edwards and W. C. Parsons, and recorded September 10, 1878, in Book C, Records of Mines, at Pages 501 and 502.

Flordora Mine and Mining Claim being the same located February 10th, 1902, by Mr. M. D. Scribner, location notice record in Book 15, at Page 562, Records of Mines.

Poor X Mine and Mining Claim, location notice in Book 2, at Page 614, Transcribed Mining Records.

Protection Mining location located by E. B. Gage March 30th, 1898, Book 14, at Page 528, Records of Mines.

San Rafael Mining Claim located September 20th, 1879, by F. C. Wright, location notice recorded in Book No. 3 of Mines, at Page 252, Transcribed Records of Pima County for Cochise County.

Verde Mine and Mining Claim, No. 204, 11.4 acres, deeded to the grahtor by the Board of Supervisors of the County of Cochise, Territory of Arizona, October 19th, 1901.

Vizina Mine and Mining Claim, location notice in Book 2, Page 616, Transcribed Mining Records.

No Reservation.

24. **Quit Claim Mining Deed, Book 27 d/m, Page 335, dated 7/7/1914, recorded 7/7/1914.**
- Grantor:** A. L. Crow, Acting Trustee in Bankruptcy of the Estate of the Tombstone Consolidated Mines Company, LTD, a corporation, Bankrupt
- Grantee:** Walter Douglas
- Conveys:** Those certain Mining Claims in the Tombstone Mining Districts: All interest together with all the dips, spurs and angles, and all the metals, ores, gold and silver...
- Covers:** Alkey, Patent No. 14930, Book 12, Deeds of Mines, Page 261.
Banner, Patent No. 36238, Book 15, Deeds of Mines, Page 386.
Boss, Patent No. 35876, Book 14, Deeds of Mines, page 594.
Blue Monday, Patent No. 6661, Book 15, Deeds of Mines, Page 458.
Brother Jonathan, Patent No. 9932, Book 8, Deeds of Mines, Page 530.
Chance, Patent No. 24443, Book 11, Deeds of Mines, Page 550.
C.O.D., Patent No. 20949, Book 15, Deeds of Mines, Page 108.
Content, Patent No. 17386, Book 15, Deeds of Mines, Page 297.
Contact, Patent No. 12305, Book 9, Deeds of Mines, Page 536.
Contention, Patent No. 38126, Book 3, Transcribed Deeds of Mines, Page 394.
Cocopah, Patent No. 6278, Book 6, Deeds of Mines, Page 440.
Contentment, Patent No. 17387, Book 15, Deeds of Mines, page 300.
Defence, Patent No. 5504, Book 14, Deeds of Mines, Page 289.
East Side, Patent No. 5244, Book 14, Deeds of Mines, Page 272.
East Side No. 2, Patent No. 9785, Book 14, Deeds of Mines, Page 278.
Emerald, Patent No. 9998, Book 8, Deeds of Mines, Page 600.
Empire, Patent No. 14371, Book 11, Deeds of Mines, Page 76.
Extacy, Patent No. 7420, Book 8, Deeds of Mines, Page 87.
First South Extension of the Toughnut Lode, Patent No. 5308, Book 5, Deeds of Mines, Page 1.
Flora Morrison, Patent No. 9105, Book 8, Deeds of Mines, Page 177.
Gilded Age, Patent No. 9107, Book 9, Deeds of Mines, Page 34.
Good Enough, Patent No. 5111, Book 14, Deeds of Mines, Page 311.
Grand Central, Patent No. 5352, Book 5, Deeds of Mines, Page 24.
Grand Dipper, Patent No. 9997, Book 8, Deeds of Mines, Page 606.
Hard Up, Patent No. 11695, Book 27, Deeds of Mines, Page 278.
Herald, Patent No. 6655, Book 15, Deeds of Mines, Page 261.
Hidden Treasure, Patent No. 25510, Book 11, Deeds of Mines, Page 556.
Last Chance No. 2, Patent No. 21679, Book 11, Deeds of Mines, Page 553.
Lowell, Patent No. 24831, Book 12, Deeds of Mines, Page 615.
Lucky Cuss, Patent No. 5503, Book 14, Deeds of Mines, Page 295.
Maine, Patent No. 9933, Book 8, Deeds of Mines, Page 540.
Mayflower, Patent No. 24832, Book 15, Deeds of Mines, Page 360.
Mexican, Patent No. 12306, Book 9, Deeds of Mines, Page 541.
Moonlight, Patent No. 14658, Book 11, Deeds of Mines, Page 543.
Naumkeag, Patent No. 5403, Book 12, Deeds of Mines, Page 17.
New Year, Patent No. 6311, Book 12, Deeds of Mines, Page 260.
North Point, Patent No. 27531, Book 12, Deeds of Mines, Page 568.
North Extension of Sulphuret, Lot No. 71, notice of location recorded in Book 1, Transcribed Records of Mines, Page 415.
Owl's Last Hoot, Patent No. 22371, Book 27, Deeds of Mines, Page 297.
Owl's Nest, Patent No. 5502, Book 14, Deeds of Mines, Page 319.
Poor X, Patent No. 5095, Book 4, Deeds of Mines, Page 3.
Prompter, Patent No. 10499, Book 27, Deeds of Mines, Page 273.
Revenue, Patent No. 12797, Book 11, Deeds of Mines, Page 24.
San Pedro, Patent No. 6085, Book 27, Deeds of Mines, Page 290.
Shorty, Patent No. 7419, Book 8, Deeds of Mines, Page 93.
Silver Belt, Patent No. 36578, Book 15, Deeds of Mines, Page 382.
Silver Plume, Patent No. 6765, Book 9, Deeds of Mines, Page 497.
Silver Thread, Patent No. 16384, Book 11, Deeds of Mines, Page 564.
South Extension of Sulphuret described in Deed recorded in Book 15, Deeds of Mines, Page 94.
South Extension of Grand Central, Patent No. 7279, Book 7, Deeds of Mines, Page 100.
Standard, Patent No. 24325, Book 11, Deeds of Mines, Page 547.
Sulphuret, Patent No. 5131, Book 5, Deeds of Mines, Page 8.
Survey, Patent No. 5245, Book 14, Deeds of Mines, Page 304.
Survey, Patent No. 7544, Book 7, Deeds of Mines, Page 334.
Sydney, Patent No. 10049, Book 27, Deeds of Mines, Page 293.
Telephone, Patent No. 21569, Book 15, Deeds of Mines, Page 103.
Toughnut, Patent No. 4355, Book 14, Deeds of Mines, Page 263.
Tranquillity, Patent No. 5023, Book 3, Deeds of Mines, Page 565.
Tribute, Patent No. 5246, Book 14, Deeds of Mines, Page 325.

Triple EX, Patent No. 9931, Book 8, Deeds of Mines, Page 536.
Verde, Patent No. 18262, Book 12, Deeds of Mines, Page 265.
Vizina, Patent No. 5156, Book 27, Deeds of Mines, Page 299.
Way Up, Patent No. 5766, Book 5, Deeds of Mines, Page 396.
Wedge, Patent No. 10991, Book 14, Deeds of Mines, Page 258.
West Side, Patent No. 5249, Book 14, Deeds of Mines, Page 283.

One and fifteen-hundredths (1-15/100) acres of "ALTA" patented mine, Patent No. 7982, Book 7, Deeds of Mines, Page 405, fully described in Book 1, Miscellaneous Records, Page 475.

The Northwest portion of "SULPHURET" patented mine, in Book 11, Deeds of Mines, Page 40.

The Southwest portion of "TRANQUILLITY" patented mine, Book 11, Deeds of Mines, Page 40.

The aforesaid "EMPIRE" patented mine, being transferred subject to an unexpired lease of part of the surface ground thereof held by A. L. Grow, which lease by its terms expires June 1st, 1915.

Those certain unpatented lode mining claims situated in said district, county and state, particularly described as follows:

Apache Chief, Location Notice in Book 19, Records of Mines, Page 366.
Aunt Sally, Location Notice in Book 1, Records of Mines, Page 523, in Book 7, Transcribed Records of Mines, Page 47.

Big Comit, Location Notice in Book 5, Records of Mines, Page 472.

Bon Ton (also known as Addie"), Location Notice in Book 2, Records of Mines, Page 384, Amended Location Notice in Book 1, Transcribed Records of Mines, Page 209.

Buckskin, Location Notice in Book 29, Records of Mines, Page 179.

Buffalo, Location Notice in Book 32, Records of Mines, Page 254.

Cornell, Location Notice in Book 22, Records of Mines, Page 471.

Emerald South, Location Notice in Book 7, Records of Mines, Page 589.

Erie, Location Notice in Book 18, Records of Mines, Page 542.

Escondido, Location Notice in Book 9, Records of Mines, Page 205.

Florodora, Location Notice recorded in Book 15, Records of Mines, Page 562.

Fortuna, Location Notice recorded in Book 15, Records of Mines, Page 376.

General Grant, Location Notice recorded in Book 19, Records of Mines, Page 407.

Hawk Eye, Location Notice, Book 3, Transcribed Records of Mines, Page 437, and Amended Location Notice in Book 14, Records of Mines, Page 52.

Hawk Eye Little Wonder, Location Notice in Book 14, Records of Mines, Page 52.

Head Centre, Location Notice Book 1, Transcribed Records of Mines, Page 249, and Supplemental Location Notice Book 1, Transcribed Miscellaneous Records, Page 87.

Horn Silver, Location Notice recorded in Book 9, Records of Mines, Page 426.

Houghton, Location Notice in Book 22, Records of Mines, Page 470.

Illinois, Location Notice in Book 19, Records of Mines, Page 6.

Little Comet, Location Notice in Book 8, Records of Mines, Page 236.

Little Wonder, Location Notice in Book 3, Transcribed Records of Mines, Page 436, and Amended Location Notice Book 14, Records of Mines, Page 52.

McCann, Location Notice in Book 3, Transcribed Records of Mines, Page 763.

Michigan, Location Notice in Book 22, Records of Mines, Page 472.

Miners Dream, Location Notice in Book 11, Records of Mines, Page 237.

Narrow Gauge, Location Notice in Book 12, Records of Mines, Page 137.

Ninety Eight, Location Notice in Book 14, Records of Mines, Page 506.

Ninety Nine, Location Notice in Book 15, Records of Mines, Page 65.

Oregon, Location Notice in Book 14, Records of Mines, Page 753, and Amended Location Notice in Book 15, Records of Mines, Page 335.

Protection, Location Notice in Book 14, Records of Mines, Page 528.

San Rafael, Location Notice in Book 3, Transcribed Records of Mines, Page 252.

Silver Brick, Location Notice in Book 11, Records of Mines, Page 390.

Silver Chief, Location Notice in Book 14, Records of Mines, Page 590.

Southern Belle, Mineral Survey No. 815, Lot No. 109, Location Notice in Book 1, Transcribed Records of Mines, Page 275.

Yellow Jacket, Location Notice in Book 1, Transcribed Records of Mines, Page 248, Supplemental Location Notice in Book 1, Transcribed Miscellaneous Records, Page 86.

Together with all dips, spurs and angles, and also all the metals, ores, gold and silver bearing quartz, rock and earth therein, and all the rights, privileges and franchises thereto.

Those certain lots in the city of Tombstone, County of Cochise, State of Arizona.

Lots 15, 17, 19, 20, 21, 22, and 40 feet S.E. end of 23, Block 5.

Lots part of 1 to 10 inclusive, Block 5 1/2.
Lots 5, 6, 13 to 24, inclusive, Block 6.
Lots 1, 5, 6, 11 to 21 inclusive, Block 7.
Lots 1 to 24 inclusive, Block 8.
Lots 1 to 24 inclusive, Block 9.
Lots 1 to 5 inclusive, 8 to 24 inclusive, Block 10.
Lots 6 to 24, inclusive, Block 11.
Lots 9 to 10, Block 18.
Lots 17 and 18, Block 21.
Lots part of 15 and 16 to 22, inclusive, Block 23.
Lots 2 to 10 inclusive, 14 to 23 inclusive, Block 24.
Lots 1 to 4 inclusive, 8, part of 9 to 11, all of 12 to 24 inclusive, Block 25.
Lots 3, 4 part 11, all of 12 and 20, Block 37.
Lots 1, 2, 5 to 20 inclusive, Block 30.
Lots 1 to 8 inclusive, part of 9, 11, 12; all of 23 and 24, Block 39.
Lots 17 and 18, Block 48.
Lots 22, 23 and 24, Block 49.
Lots 5 to 9 inclusive, 13 to 18 inclusive, Block 50.
Lots 15 and 16; 5 to 14 inclusive, 19 and 20, Block 51.
Lots part 1, 3 and 4; all 5, 6, 12, 13 and 14, Block 64.
Lots 4 to 24 inclusive, Block 65.
Lots 1 to 10 inclusive, Block S.
Lots 1, 4 to 22 inclusive, Block D.
Lots 1 to 6 inclusive, Block E.
Lots 1 to 4 inclusive, Block F.
Lots 1 to 10 inclusive, Block G.
Lots 14 and 15, Block O.
Lots part of 3, 4, 5, and 6; all 9 and 10; part 11 and 12; all 13 and 14, Block P.
Lots 1 to 6, 16 to 24, inclusive, Block R.
Lots 1 to 10 inclusive, Block T.

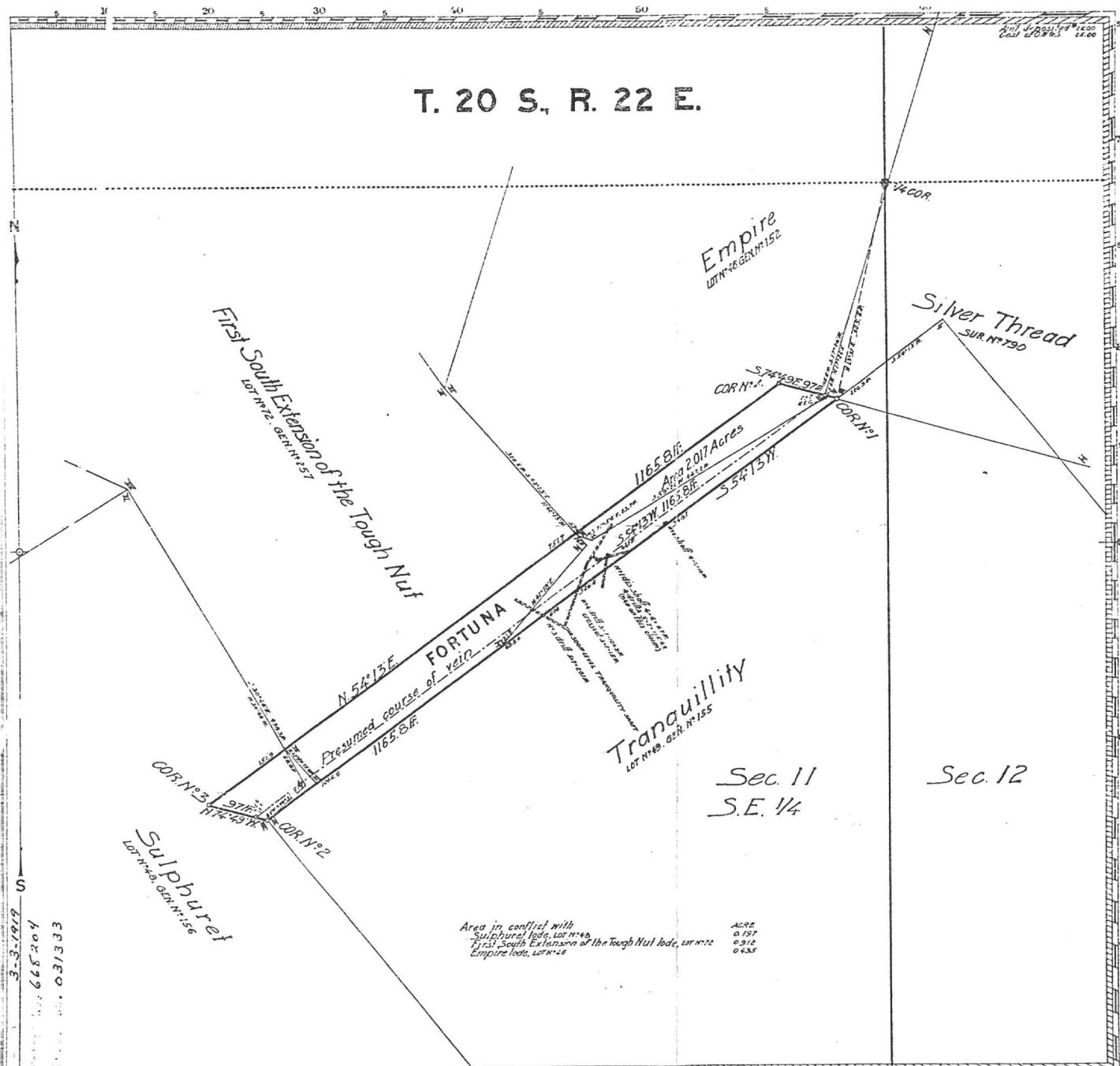
Also that certain lot, piece or parcel of land described in Book 15, Deeds of Mines, Page 306.

That portion of the Mexican grant of land known as San Juan de Las Boquillas y Nogalos on the San Pedro River in said County and Territory upon which is built and situated the quartz mill of the Grand Central Mining Company with a frontage of 40 rods on said river on either side, northerly and southerly of said quartz mill, and running easterly from in a river to the eastern boundary of said grant, that is 80 rods frontage on said river, and running with the same width easterly to the eastern boundary line of said grant, with the said quartz mill in its entire eastern and western line.

Together with all improvement, Tenements, hereditaments, and appurtenances...All mining and milling equipment, boilers, engines...
No Reservation.

Page 306

Footwall
M.S. 3214



Claim Located Amended June 17, 1915

Mineral Survey No. 3214

Lot No. Arizona Land District.

PLAT

OF THE CLAIM OF

Bunker Hill Mines Company
KNOWN AS THE
Fortuna

IN Tombstone MINING DISTRICT,
Cochise COUNTY, Arizona
Containing an Area of 2017 Acres.

Scale of 150 Feet to the inch.

Variation 12° 15' E.

SURVEYED July 25-26, 1915 BY

Ralph L. Motz U.S. Deputy Mineral Surveyor

The Original Field Notes of the Survey of the Mining Claim of
Bunker Hill Mines Company
known as the Fortuna

from which this plat has been made under my direction,
have been examined and approved, and are on file in this Office,
and I hereby certify that they furnish such an accurate descrip-
tion of said Mining Claim as will, if incorporated into a patent,
serve fully to identify the premises, and that such reference is
made therein to natural objects or permanent monuments as
will perpetuate and fix the locus thereof.

I further certify that Five Hundred Dollars worth of labor has
been expended or improvements made upon said Mining Claim
by claimant or its grantees and that
said improvements consist of 2 shafts & 2260 ft. of
drifts & crosscut, total value \$ 3175

that the location of said improvements is correctly shown
upon this plat, and that no portion of said labor or improve-
ments has been included in the estimate of expenditures
upon any other claim.

And I further certify that this is a correct plat of said Mining
Claim made in conformity with said original field notes of the
survey thereof, and the same is hereby approved.

U.S. Surveyor General's Office.

Phoenix, Arizona.

November 2, 1915.

Frank Ingalls

U.S. Surveyor General for

Arizona.

14. Quit Claim Mining Deed, Book 15 d/m, Page 36, dated 11/12/1902, recorded 11/15/1902.

Grantor: Head Center and Tranquility Mining Company, a California corporation

Grantee: The Tombstone Consolidated Mines Company

those certain Mining Claims in the Tombstone Mining District:

Conveys: All the following premises together with all buildings, machinery, right, easements together with all the dips, spurs and angles, and all the metals, ores, gold and silver...

Covers: Fortuna Mining Claim

Head Centre Mine and Mining Claim

The Tranquility Mine and Mining Claim

Yellow Jacket Mine and Mining Claim

And also all other property, real, personal and mixed and whatsoever situated, owned by Grantor, or in which it may have any interest.

No Reservation.

24. **Quit Claim Mining Deed, Book 27 d/m, Page 335, dated 7/7/1914, recorded 7/7/1914.**
- Grantor:** A. L. Grow, Acting Trustee in Bankruptcy of the Estate of the Tombstone Consolidated Mines Company, LTD, a corporation, Bankrupt
- Grantee:** Walter Douglas
- Conveys:** Those certain Mining Claims in the Tombstone Mining Districts: All interest together with all the dips, spurs and angles, and all the metals, ores, gold and silver...
- Covers:** Alkey, Patent No. 14930, Book 12, Deeds of Mines, Page 261.
Banner, Patent No. 36238, Book 15, Deeds of Mines, Page 386.
Boss, Patent No. 35876, Book 14, Deeds of Mines, page 594.
Blue Monday, Patent No. 6661, Book 15, Deeds of Mines, Page 458.
Brother Jonathan, Patent No. 9932, Book 8, Deeds of Mines, Page 530.
Chance, Patent No. 24443, Book 11, Deeds of Mines, Page 550.
C.O.D., Patent No. 20949, Book 15, Deeds of Mines, Page 108.
Content, Patent No. 17386, Book 15, Deeds of Mines, Page 297.
Contact, Patent No. 12305, Book 9, Deeds of Mines, Page 536.
Contention, Patent No. 38126, Book 3, Transcribed Deeds of Mines, Page 394.
Cocopah, Patent No. 6278, Book 6, Deeds of Mines, Page 440.
Contentment, Patent No. 17387, Book 15, Deeds of Mines, page 300.
Defence, Patent No. 5504, Book 14, Deeds of Mines, Page 289.

East Side, Patent No. 5244, Book 14, Deeds of Mines, Page 272.
East Side No. 2, Patent No. 9785, Book 14, Deeds of Mines, Page 278.
Emerald, Patent No. 9998, Book 8, Deeds of Mines, Page 600.
Empire, Patent No. 14371, Book 11, Deeds of Mines, Page 76.
Extacy, Patent No. 7420, Book 8, Deeds of Mines, Page 87.
First South Extension of the Toughnut Lode, Patent No. 5308, Book 5, Deeds of Mines, Page 1.
Flora Morrison, Patent No. 9105, Book 8, Deeds of Mines, Page 177.
Gilded Age, Patent No. 9107, Book 9, Deeds of Mines, Page 34.
Good Enough, Patent No. 5111, Book 14, Deeds of Mines, Page 311.
Grand Central, Patent No. 5352, Book 5, Deeds of Mines, Page 24.
Grand Dipper, Patent No. 9997, Book 8, Deeds of Mines, Page 606.
Hard Up, Patent No. 11695, Book 27, Deeds of Mines, Page 278.
Herald, Patent No. 6655, Book 15, Deeds of Mines, Page 261.
Hidden Treasure, Patent No. 25510, Book 11, Deeds of Mines, Page 556.
Last Chance No. 2, Patent No. 21679, Book 11, Deeds of Mines, Page 553.
Lowell, Patent No. 24831, Book 12, Deeds of Mines, Page 615.
Lucky Cuss, Patent No. 5503, Book 14, Deeds of Mines, Page 295.
Maine, Patent No. 9933, Book 8, Deeds of Mines, Page 540.
Mayflower, Patent No. 24832, Book 15, Deeds of Mines, Page 360.
Mexican, Patent No. 12306, Book 9, Deeds of Mines, Page 541.
Moonlight, Patent No. 14658, Book 11, Deeds of Mines, Page 543.
Naumkeag, Patent No. 5403, Book 12, Deeds of Mines, Page 17.
New Year, Patent No. 6311, Book 12, Deeds of Mines, Page 260.
North Point, Patent No. 27531, Book 12, Deeds of Mines, Page 568.
North Extension of Sulphuret, Lot No. 71, notice of location recorded in Book 1, Transcribed Records of Mines, Page 415.
Owl's Last Hoot, Patent No. 22371, Book 27, Deeds of Mines, Page 297.
Owl's Nest, Patent No. 5502, Book 14, Deeds of Mines, Page 319.
Poor X, Patent No. 5095, Book 4, Deeds of Mines, Page 3.
Prompter, Patent No. 10499, Book 27, Deeds of Mines, Page 273.
Revenue, Patent No. 12797, Book 11, Deeds of Mines, Page 24.
San Pedro, Patent No. 6085, Book 27, Deeds of Mines, Page 290.
Shorty, Patent No. 7419, Book 8, Deeds of Mines, Page 93.
Silver Belt, Patent No. 36578, Book 15, Deeds of Mines, Page 382.
Silver Plume, Patent No. 6765, Book 9, Deeds of Mines, Page 497.
Silver Thread, Patent No. 16384, Book 11, Deeds of Mines, Page 564.
South Extension of Sulphuret described in Deed recorded in Book 15, Deeds of Mines, Page 94.
South Extension of Grand Central, Patent No. 7279, Book 7, Deeds of Mines, Page 100.
Standard, Patent No. 24325, Book 11, Deeds of Mines, Page 547.
Sulphuret, Patent No. 5131, Book 5, Deeds of Mines, Page 8.
Survey, Patent No. 5245, Book 14, Deeds of Mines, Page 304.
Survey, Patent No. 7544, Book 7, Deeds of Mines, Page 334.
Sydney, Patent No. 10049, Book 27, Deeds of Mines, Page 293.
Telephone, Patent No. 21569, Book 15, Deeds of Mines, Page 103.
Toughnut, Patent No. 4355, Book 14, Deeds of Mines, Page 263.
Tranquillity, Patent No. 5023, Book 3, Deeds of Mines, Page 565.
Tribute, Patent No. 5246, Book 14, Deeds of Mines, Page 325.

Triple EX, Patent No. 9931, Book 8, Deeds of Mines, Page 536.
Verde, Patent No. 18262, Book 12, Deeds of Mines, Page 265.
Vizina, Patent No. 5156, Book 27, Deeds of Mines, Page 299.
Way Up, Patent No. 5766, Book 5, Deeds of Mines, Page 396.
Wedge, Patent No. 10991, Book 14, Deeds of Mines, Page 258.
West Side, Patent No. 5249, Book 14, Deeds of Mines, Page 283.

One and fifteen-hundredths (1-15/100) acres of "ALTA" patented mine, Patent No. 7982, Book 7, Deeds of Mines, Page 405, fully described in Book 1, Miscellaneous Records, Page 475.

The Northwest portion of "SULPHURET" patented mine, in Book 11, Deeds of Mines, Page 40.

The Southwest portion of "TRANQUILLITY" patented mine, Book 11, Deeds of Mines, Page 40.

The aforesaid "EMPIRE" patented mine, being transferred subject to an unexpired lease of part of the surface ground thereof held by A. L. Grow, which lease by its terms expires June 1st, 1915.

Those certain unpatented lode mining claims situated in said district, county and state, particularly described as follows:

Apache Chief, Location Notice in Book 19, Records of Mines, Page 366.
Aunt Sally, Location Notice in Book 1, Records of Mines, Page 523, in Book 7, Transcribed Records of Mines, Page 47.
Big Comit, Location Notice in Book 5, Records of Mines, Page 472.
Bon Ton (also known as Addie"), Location Notice in Book 2, Records of Mines, Page 384, Amended Location Notice in Book 1, Transcribed Records of Mines, Page 209.
Buckskin, Location Notice in Book 29, Records of Mines, Page 179.
Buffalo, Location Notice in Book 32, Records of Mines, Page 254.
Cornell, Location Notice in Book 22, Records of Mines, Page 471.
Emerald South, Location Notice in Book 7, Records of Mines, Page 589.
Erie, Location Notice in Book 18, Records of Mines, Page 542.
Escondido, Location Notice in Book 9, Records of Mines, Page 205.
Florodora, Location Notice recorded in Book 15, Records of Mines, Page 562.
Fortuna, Location Notice recorded in Book 15, Records of Mines, Page 376.
General Grant, Location Notice recorded in Book 19, Records of Mines, Page 407.
Hawk Eye, Location Notice, Book 3, Transcribed Records of Mines, Page 437, and Amended Location Notice in Book 14, Records of Mines, Page 52.
Hawk Eye Little Wonder, Location Notice in Book 14, Records of Mines, Page 52.
Head Centre, Location Notice Book 1, Transcribed Records of Mines, Page 249, and Supplemental Location Notice Book 1, Transcribed Miscellaneous Records, Page 87.
Horn Silver, Location Notice recorded in Book 9, Records of Mines, Page 426.
Houghton, Location Notice in Book 22, Records of Mines, Page 470.
Illinois, Location Notice in Book 19, Records of Mines, Page 6.
Little Comet, Location Notice in Book 8, Records of Mines, Page 236.
Little Wonder, Location Notice in Book 3, Transcribed Records of Mines, Page 436, and Amended Location Notice Book 14, Records of Mines, Page 52.
McCann, Location Notice in Book 3, Transcribed Records of Mines, Page 763.
Michigan, Location Notice in Book 22, Records of Mines, Page 472.
Miners Dream, Location Notice in Book 11, Records of Mines, Page 237.
Narrow Gauge, Location Notice in Book 12, Records of Mines, Page 137.
Ninety Eight, Location Notice in Book 14, Records of Mines, Page 506.
Ninety Nine, Location Notice in Book 15, Records of Mines, Page 65.
Oregon, Location Notice in Book 14, Records of Mines, Page 753, and Amended Location Notice in Book 15, Records of Mines, Page 335.
Protection, Location Notice in Book 14, Records of Mines, Page 528.
San Rafael, Location Notice in Book 3, Transcribed Records of Mines, Page 252.
Silver Brick, Location Notice in Book 11, Records of Mines, Page 390.
Silver Chief, Location Notice in Book 14, Records of Mines, Page 590.
Southern Belle, Mineral Survey No. 815, Lot No. 109, Location Notice in Book 1, Transcribed Records of Mines, Page 275.
Yellow Jacket, Location Notice in Book 1, Transcribed Records of Mines, Page 248, Supplemental Location Notice in Book 1, Transcribed Miscellaneous Records, Page 86.

Together with all dips, spurs and angles, and also all the metals, ores, gold and silver bearing quartz, rock and earth therein, and all the rights, privileges and franchises thereto.

Those certain lots in the city of Tombstone, County of Cochise, State of Arizona.

Lots 15, 17, 19, 20, 21, 22, and 40 feet S.E. end of 23, Block 5.

Lots part of 1 to 10 inclusive, Block 5 1/2.

Lots 5, 6, 13 to 24, inclusive, Block 6.

Lots 1, 5, 6, 11 to 21 inclusive, Block 7.

Lots 1 to 24 inclusive, Block 8.

Lots 1 to 24 inclusive, Block 9.

Lots 1 to 5 inclusive, 8 to 24 inclusive, Block 10.

Lots 6 to 24, inclusive, Block 11.

Lots 9 to 10, Block 18.

Lots 17 and 18, Block 21.

Lots part of 15 and 16 to 22, inclusive, Block 23.

Lots 2 to 10 inclusive, 14 to 23 inclusive, Block 24.

Lots 1 to 4 inclusive, 8, part of 9 to 11, all of 12 to 24 inclusive, Block 25.

Lots 3, 4 part 11, all of 12 and 20, Block 37.

Lots 1, 2, 5 to 20 inclusive, Block 30.

Lots 1 to 8 inclusive, part of 9, 11, 12; all of 23 and 24, Block 39.

Lots 17 and 18, Block 48.

Lots 22, 23 and 24, Block 49.

Lots 5 to 9 inclusive, 13 to 18 inclusive, Block 50.

Lots 15 and 16; 5 to 14 inclusive, 19 and 20, Block 51.

Lots part 1, 3 and 4; all 5, 6, 12, 13 and 14, Block 64.

Lots 4 to 24 inclusive, Block 65.

Lots 1 to 10 inclusive, Block S.

Lots 1, 4 to 22 inclusive, Block D.

Lots 1 to 6 inclusive, Block E.

Lots 1 to 4 inclusive, Block F.

Lots 1 to 10 inclusive, Block G.

Lots 14 and 15, Block O.

Lots part of 3, 4, 5, and 6; all 9 and 10; part 11 and 12; all 13 and 14, Block P.

Lots 1 to 6, 16 to 24, inclusive, Block R.

Lots 1 to 10 inclusive, Block T.

Also that certain lot, piece or parcel of land described in Book 15, Deeds of Mines, Page 306.

That portion of the Mexican grant of land known as San Juan de Las Boquillas y Nogalos on the San Pedro River in said County and Territory upon which is built and situated the quartz mill of the Grand Central Mining Company with a frontage of 40 rods on said river on either side, northerly and southerly of said quartz mill, and running easterly from in a river to the eastern boundary of said grant, that is 80 rods frontage on said river, and running with the same width easterly to the eastern boundary line of said grant, with the said quartz mill in its entire eastern and western line.

Together with all improvement, Tenements, hereditaments, and appurtenances...All mining and milling equipment, boilers, engines...
No Reservation.

Page 303

PATENT & PLAT

Phoenix 031833.

The United States of America,

To all to whom these presents shall come, Greeting:

WHEREAS, in pursuance of the provisions of the Revised Statutes of the United States, Chapter Six, Title Thirty-two, and legislation supplemental thereto, there have been deposited in the General Land Office of the United States the Plat and Field Notes of Survey and the Certificate of the Register of the Land Office at Phoenix, Arizona, accompanied by other evidence whereby it appears that the Bunker Hill Mines Company

has entered and paid for the Fortuna lode mining claim,

designated by the Surveyor General as Survey No. 3214, embracing a portion of Section eleven in Township twenty south of Range twenty-two east of the Gila and Salt River Meridian, in the Tombstone Mining District, Cochise County, Arizona,

and bounded, described, and platted as follows: Beginning at corner No. 1, a pine post four feet long, four inches square, marked 1 - 3214 P, in mound of stones, from which the quarter corner between Sections eleven and twelve in Township twenty south of Range twenty-two east of the Gila and Salt River Meridian, bears north thirteen degrees thirty-one minutes east three hundred sixty-five and six-tenths feet distant;

Thence, first course, south fifty-four degrees thirteen minutes west six hundred eighty-eight and six-tenths feet to corner No. 5 of Lot No. 72, Gen. No. 257, the First South Extension of the Tough Nut lode claim; one thousand sixty-six and six-tenths feet to corner No. 6 of said Lot No. 72; one thousand one hundred sixty-five and eight-tenths feet to corner No. 2, a pine post four feet long, four inches square,

Phoenix 031333.

marked 2 - 3214 F., in mound of stones; identical with corner No. 8 of Lot No. 48, Gen No. 156, the Sulphuret lode claim;

Thence, second course, north seventy-four degrees forty-nine minutes west ninety-seven feet to corner No. 3, a pine post four feet long, four inches square, marked 3 - 3214 F., in mound of stones;

Thence, third course, north fifty-four degrees thirteen minutes east one hundred fifty-one and nine-tenths feet to corner No. 7 of said Lot No. 72; also intersect line 6 - 7 of said Lot No. 48, at north thirty degrees forty-six minutes west sixty-eight and eight-tenths feet from corner No. 7; seven hundred fifty-one and seven-tenths feet intersect line 3 - 4 of said Lot No. 72 and line 6 - 7 of Lot No. 46, Gen. No. 152, the Empire lode claim, at north forty-two degrees thirteen minutes west twenty-six feet and five and seven-tenths feet, respectively, from corners Nos. 4 and 7; one thousand one hundred sixty-five and eight-tenths feet to corner No. 4, a pine post four feet long, four inches square marked 4 - 3214 F., in mound of stones;

Thence, fourth course, south seventy-four degrees forty-nine minutes east seventy-nine and seven-tenths feet to a point from which discovery shaft bears south fifty-four degrees thirteen minutes west four hundred forty-seven feet distant; also intersect line 2 - 3 of said Lot No. 46, at north seventeen degrees twenty-four minutes east five and four-tenths feet from corner No. 2; and from corner No. 2 of said Lot No. 46 corner No. 1 bears south fifty-nine degrees twenty-four minutes west four hundred forty-seven and two-tenths feet distant; and from corner No. 1 corner No. 7 bears north seventy-one degrees fifty-six minutes west twenty-three and seven-tenths feet distant; ninety-seven feet to corner No. 1, the place of beginning; expressly excepting and excluding from

668204

Phoenix 031333.

these presents all that portion of the ground hereinbefore described, embraced in said mining claims or Lots Nos. 48, 46, and 72, and also all that portion of the Fortuna vein or lode, and of all veins, lodes, and ledges, throughout their entire depth, the tops or apexes of which lie inside of such excluded ground; Survey No. 3214 extending one thousand one hundred sixty-five and eight-tenths feet in length along said Fortuna vein or lode; the premises herein granted, containing four hundred seventy-three-thousandths of an acre.

668204

Phoenix 031333

NOW KNOW YE, That there is therefore, pursuant to the laws aforesaid, hereby granted by the United States unto the said
Banker Hill Mines Company

the said mining premises hereinbefore described, and not expressly excepted from these presents, and all that portion of the said vein, lode, or ledge, and of all other veins, lodes, and ledges throughout their entire depth, the tops or apices of which lie inside of the surface boundary lines of said granted premises in said survey extended downward vertically, although such veins, lodes, or ledges in their downward course may so far depart from a perpendicular as to extend outside the vertical side lines of said premises: Provided, That the right of possession to such outside parts of said veins, lodes, or ledges shall be confined to such portions thereof as lie between vertical planes drawn downward through the end lines of said survey so continued in their own direction that such planes will intersect such exterior parts of said veins, lodes, or ledges: And provided further, That nothing herein contained shall authorize the grantee herein to enter upon the surface of a claim owned or possessed by another.

TO HAVE AND TO HOLD said mining premises, together with all the rights, privileges, immunities, and appurtenances of whatsoever nature thereunto belonging, unto the said grantee above named and to **its successors** and assigns forever; subject, nevertheless, to the above-mentioned and to the following conditions and stipulations:

FIRST. That the premises hereby granted shall be held subject to any vested and accrued water rights for mining, agricultural, manufacturing, or other purposes, and rights to ditches and reservoirs used in connection with such water rights, as may be recognized and acknowledged by the local laws, customs, and decisions of the courts. And there is reserved from the lands hereby granted a right of way thereon for ditches or canals constructed by the authority of the United States.

SECOND. That in the absence of necessary legislation by Congress, the Legislature of **Arizona** may provide rules for working the mining claim or premises hereby granted, involving easements, drainage, and other necessary means to its complete development.

IN TESTIMONY WHEREOF, I, **Woodrow Wilson**,

President of the United States of America, have caused these letters to be made Patent, and the Seal of the General Land Office to be hereunto affixed.

GIVEN under my hand, at the City of Washington, the

THIRD

(SEAL)

day of

MARCH

In the year of our Lord one thousand

nine hundred and

NINETEEN

and of the Independence of the

United States the one hundred and

FORTY-THIRD.

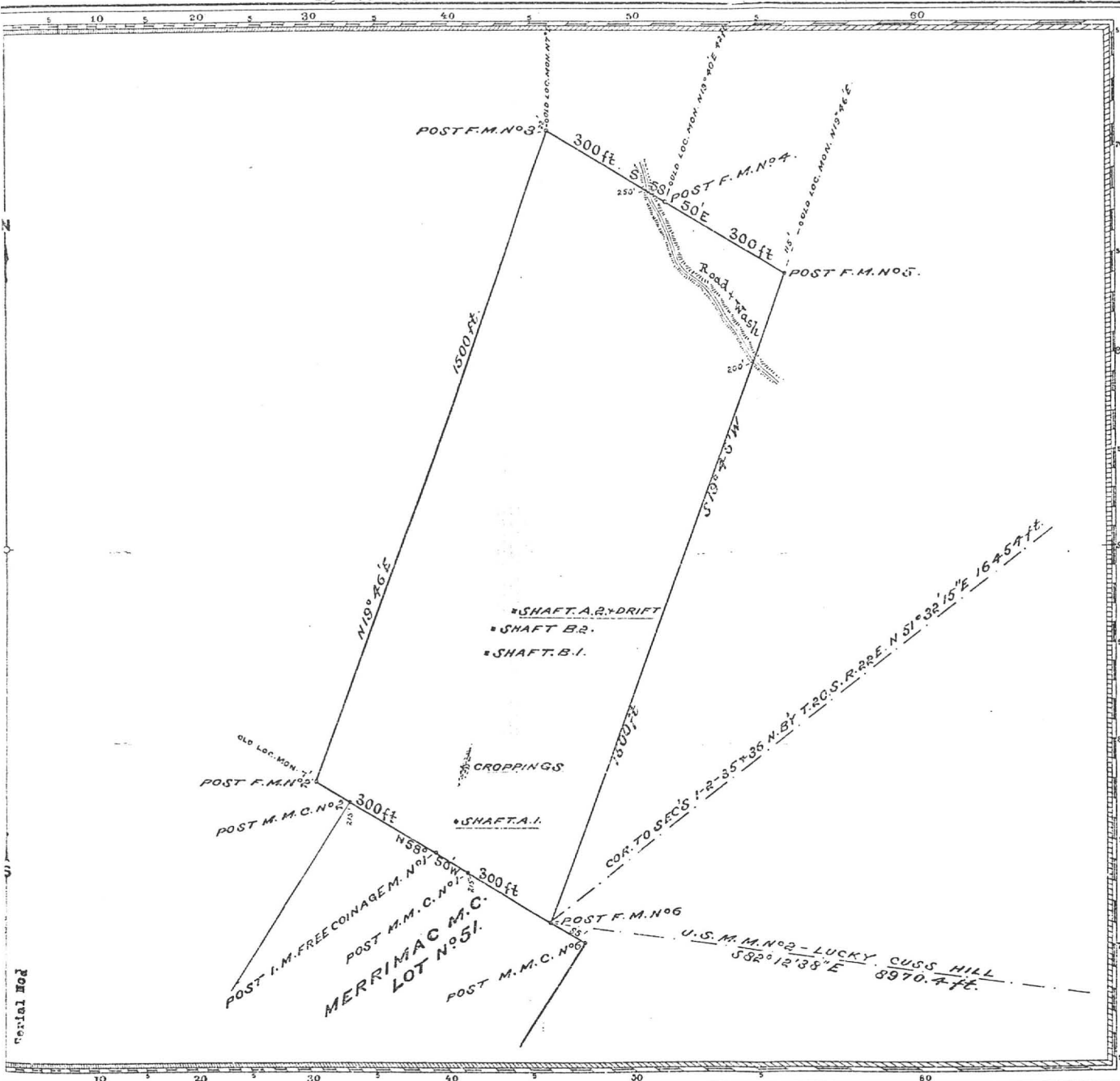
By the President:

By

Woodrow Wilson
W. P. Le Roy Secretary,
S. O. Samar
Recorder of the General Land Office.

RECORD OF PATENTS: Patent Number **668204**

FILE COM/AGS
M.S. # 1037



Claim Located May 2 1875
 Relocated January 1 1891
 Mineral Survey No. 1037

Lot No. 218
 Gila Land District.

PLAT

OF THE CLAIM OF

JAMES ELKINS

KNOWN AS THE

FREECOINAGE MINE

IN Tombstone MINING DISTRICT,
 Cochise COUNTY, Arizona

Containing an Area of 20.25 Acres.

Scale of 200 feet to the inch.

Variation 11° 43' E

ATTAINED February 11, 1892 BY

H. G. Howe

U.S. Deputy Mineral Surveyor.

The Original Field Notes of the Survey of the Mining Claim of

JAMES ELKINS

known as the

FREECOINAGE MINE

from which this plat has been made under my direction, have been examined and approved, and are on file in this Office, and I hereby certify that they furnish such an accurate description of said Mining Claim as will, if incorporated into a patent, serve fully to identify the premises, and that such reference is made therein to natural objects or permanent monuments as will perpetuate and fix the locus thereof.

I further certify that Five Hundred Dollars worth of labor has been expended or improvements made upon said Mining Claim by claimant or his grantors, and that said improvements consist of Shaft No. 1, 5' x 7' x 100' Drift 4' x 6' x 20' from bottom of Shaft No. 2 (60' deep)

that the location of said improvements is correctly shown upon this plat, and that no portion of said labor or improvements has been included in the estimate of expenditures upon any other claim.

And I further certify that this is a correct plat of said Mining Claim made in conformity with said original field notes of the survey thereof, and the same is hereby approved.

U.S. Surveyor General's Office, *Rapahel Johnson*
 Tucson, Arizona U.S. Surveyor General for
 May 23, 1892, Arizona

MEMORANDUM OF AGREEMENT

The following information has been obtained from a careful search of the records of the offices of the County Recorder, County Treasurer, and Superior Court of the County of Cochise, State of Arizona:

1. DESCRIPTION OF LAND INVOLVED:

FREECOINAGE Lode Patented Mining Claim (Mineral Survey No. 1037)
Tombstone Mining District
Cochise County, Arizona
Patent recorded 1-28-1893, in Book 12, Page 103 of Deeds of Mines
Located in S $\frac{1}{2}$ of Section 9, and N $\frac{1}{2}$ of Section 16, of Township 20 South,
Range 22 East, of the Gila and Salt River Base and Meridian.
(Containing 20.25 acres, more or less)

2. RECORD OWNER, AND HOW ACQUIRED:

Joseph John Escapule, a single man
P. O. Box 687
Tucson, Arizona 85702

Warranty Deed, Dated 4-29-71, Recorded 3-24-72 Docket 763, Page 130
Grantor: Joe M. Escapule and Marghriet Escapule
Grantee: Joseph John Escapule, a married man
Desc. : True Blue, San Pedro, Free Coinage, and Other Property.

Quit Claim Deed, Dated 3-23-72, Recorded 3-24-72 Docket 763, Page 137
Grantor: Carol Escapule, wife of Joseph John Escapule
Grantee: Joseph John Escapule, as his sole and separate property
Desc. : Same as Warranty Deed in Docket 763, Page 130 above.

Quit Claim Deed, Dated 2-7-74, Recorded 2-25-74 Docket 914, Page 281
Grantor: Joe M. Escapule and Marghriet, h/w
Grantee: Joseph John Escapule, a single man
Desc. : Same as Warranty Deed in Docket 763, Page 130 above.

3. PATENT:

Dated 12-19-92 Recorded 1-28-1893 Book 12, Page 103 of Deeds of Mines
Mineral Survey No. 1037
Grantor: U. S. A.
Grantee: James Elkin
Desc. : Freecoinage Lode Mining Claim
Lot No. 218
20.25 acres, more or less

4. MINERAL RESERVATIONS

None

5. UNRELEASED MINING LEASES:

None

(continued on Page 2)

October 11, 1983

6. TAXES:

Parcel No. 609-5-002-1
Assessed to: Joseph John Escapule
Affects : True Blue 6.00 acres
San Pedro 20.52 acres
Free Coinage 20.25 acres
Total Tax 1983 = Figures not available.
Total Tax 1982 = \$13.04 Not Paid
1981 and Prior years are shown as Paid.

7. UNRELEASED JUDGMENTS AND OTHER LIENS:

None

8. UNSATISFIED MORTGAGES:

None

COMMENTS:

1. Copies of Docket 763, Page 130, and Docket 914, Page 281 are attached.
2. Patent shows the name of this claim as Freecoinage (one word), several instruments in the chain of title show the name of Free Coinage.
3. This Memorandum of Title is based upon the Title Records of Title Guarantee Agency, 960 Fry Blvd. S. E., Sierra Vista, Arizona 85635.

Search Date: October 11, 1983



Dale G. Osborn, for
Title Guarantee Agency
960 Fry Blvd. S. E.
Sierra Vista, Arizona 85635

WARRANTY DEED
 1975 APR 29 AM 11:05
 1236

Gift - from
 Parents to son
 TRUE BLUE
 FREE COINAGE
 SAN PEDRO
 WATERVALE MILLS

KNOW ALL MEN BY THESE PRESENTS:

That we, JOE M. ESCAPULE and MARGHRIET ESCAPULE, husband and wife, for and in consideration of the sum of ONE DOLLAR (\$1.00) and love and affection to us in hand paid by our son, JOSEPH JOHN ESCAPULE, a married man, have given, granted, and conveyed, and by these presents do give, grant, and convey unto the said JOSEPH JOHN ESCAPULE, a married man, as his sole and separate property, an undivided one-half interest in and to all that certain premises situated in Cochise County, State of Arizona, described as follows:

Lot ONE (1) and TWO (2) and the south half of the northeast quarter (S1/2NE1/4) or the northeast quarter (NE1/4) and the west half of the southeast quarter (W1/2SE1/4) of Section FOUR (4); the south half of the southwest quarter (S1/2SW1/4) of Section FIVE (5); the north half of the northwest quarter (N1/2NW1/4), the northeast quarter (NE1/4) and the northeast quarter of the southeast quarter (NE1/4SE1/4) of Section EIGHT (8); Lot TWO (2), the northwest quarter (NW1/4), the north half of the southwest quarter (N1/2SW1/4), the southwest quarter of the southwest quarter (SW1/4SW1/4), and the northwest quarter of the northeast quarter (NW1/4NE1/4) of Section NINE (9) all in Township TWENTY (20) South, Range TWENTY-TWO (22) East of the Gila and Salt River Meridian, Arizona.

The north half of the southwest quarter (N1/2SW1/4), the south half of the northwest quarter (S1/2NW1/4), and the west half of Lot SIX (6) or the west half of the southwest quarter of the southeast quarter (W1/2SW1/4SE1/4) of Section THIRTY-THREE (33), Township NINETEEN (19) South, Range TWENTY-TWO (22) East of the Gila and Salt River Meridian, Arizona.

Those certain patented mining claims in the Tombstone Mining District known as the TRUE BLUE, FREE COINAGE, and SAN PEDRO, and the WATERVALE MILLSITE located in Section THIRTY-THREE (33), Township NINETEEN (19) South, Range TWENTY-TWO (22) East and Section FOUR (4) Township TWENTY (20) South, Range TWENTY-TWO (22) East of the Gila and Salt River Meridian, Arizona.

EXCEPTING one-half of the mineral rights in and to the south half of the southwest quarter (S1/2SW1/4) of Section FIVE (5) and the north half of the northwest quarter (N1/2NW1/4) of Section EIGHT (8) all in Township TWENTY (20) South, Range TWENTY-TWO (22) East of the Gila and Salt River Meridian, Arizona.

WITNESS our hands this 29th day of April, 1971.

Joe M. Escapule
 JOE M. ESCAPULE
Marghriet Escapule
 MARGHRIET ESCAPULE
 DRI 763 PAGE 130

STATE OF ARIZONA,)
) ss.
 County of Cochise.)

On this the 29th day of April, 1971, before me, HENRY W. BEUMLER, the undersigned officer, personally appeared JOE M. ESCAPULE and MARGHERIT ESCAPULE, husband and wife, known to me to be the persons whose names are subscribed to the within instrument and acknowledged that they executed it for the purposes and consideration therein contained.

IN WITNESS WHEREOF I hereunto set my hand and official seal.



Henry W. Beumler
 Notary Public

My commission expires March 10, 1974.

TRUE BLUE
FREE COINAGE
SAN PEDRO
WATERVALE MILL

QUIT-CLAIM DEED

FOR THE CONSIDERATION of ONE DOLLAR (\$1.00) and love and affection, we, JOE M. ESCAPULE and MARGHRIET ESCAPULE, husband and wife, hereby quit-claim to JOSEPH JOHN ESCAPULE, a single man, all of our right, title, or interest in and to the following described real property located in the County of Cochise, State of Arizona, to-wit:

LOTS ONE (1) and TWO (2) and the south half of the northeast quarter (S1/2NE1/4) or the northeast quarter (NE1/4) and the west half of the southeast quarter (W1/2SE1/4) of Section FOUR (4); the south half of the southwest quarter (S1/2SW1/4) of Section FIVE (5); the north half of the northwest quarter (N1/2NW1/4), the northeast quarter (NE1/4) and the northeast quarter of the southeast quarter (NE1/4SE1/4) of Section EIGHT (8); Lot TWO (2), the northwest quarter (NW1/4), the north half of the southwest quarter (N1/2SW1/4), the southwest quarter of the southwest quarter (SW1/4SW1/4), and the northwest quarter of the northeast quarter (NW1/4NE1/4) of Section NINE (9) all in Township TWENTY (20) South, Range TWENTY-TWO (22) East of the Gila and Salt River Meridian, Arizona.

The north half of the southwest quarter (N1/2SW1/4), the south half of the northwest quarter (S1/2NW1/4), and the west half of Lot SIX (6) or the west half of the southwest quarter of the southeast quarter (W1/2SW1/4SE1/4) of Section THIRTY-THREE (33), Township NINETEEN (19) South, Range TWENTY-TWO (22) East of the Gila and Salt River Meridian, Arizona.

Those certain patented mining claims in the Tombstone Mining District known as the TRUE BLUE, FREE COINAGE, and SAN PEDRO, and the WATERVALE MILLSITE located in Section THIRTY-THREE (33) Township NINETEEN (19) South, Range TWENTY-TWO (22) East, and Section FOUR (4) Township TWENTY (20) South, Range TWENTY-TWO (22) East of the Gila and Salt River Meridian, Arizona.

TOGETHER WITH all of the mineral rights in and to the south half of the southwest quarter (S1/2SW1/4) of Section FIVE (5) and the north half of the northwest quarter (N1/2NW1/4) of Section EIGHT (8) all in Township TWENTY (20) South, Range TWENTY-TWO (22) East of the Gila and Salt River Meridian, Arizona.

DATED this 7th day of February, 1974.

Joe M. Escapule
JOE M. ESCAPULE

Marghriet Escapule
MARGHRIET ESCAPULE

STATE OF ARIZONA.)

County of Cochise.)

This instrument was acknowledged before me this 7th day of February,

JOE M. ESCAPULE and MARGHERIE ESCAPULE, husband and wife.



Henry W. Miller
Notary Public

My commission expires March 10, 1974.



STATE OF ARIZONA } DG.

WITHIN THE COUNTY OF COCHISE

DEPARTMENT OF RECORDS

MAINTAINED BY THE COUNTY OF COCHISE

MAINTAINED BY THE COUNTY OF COCHISE

MAINTAINED BY THE COUNTY OF COCHISE

INHERENT CREDIT THAT THE INSTRUMENT WAS

INSTRUMENT WAS FILED AND RECORDED

AT REQUEST OF:

BY \$2.00

DATE

DOI

282

Joseph John Escapule
c/o Joseph M. Escapule
Box 275, Tombstone, Ariz.

FEB 25 1974 1 20 PM 85638

GILDED AGE
LOT. # 181

[illegible]

PLAT

OF THE

Gilded Age

— MINING CLAIM,

Tombstone Mining District,

Cachise County,

ARIZONA.

Claimed by Edward Field &

H. S. Sanford

Surveyed by H. G. Howe U. S. D. S.

Nov. 8-16, 1883

Containing an Area of 19.12 Acres.

Scale 200 feet to the inch.

Variation 11° 20' East.

The original Field Notes of the Survey of the

Gilded Age Mining Claim from which this plat has been made, have been examined and approved and are on file in this office; and I hereby certify that they furnish such an accurate description of said Mining Claim as will, if incorporated into a patent, serve fully to identify the premises; and that such reference is made therein to natural objects and permanent monuments, as will perpetuate and fix the locus thereof.

I further certify that the value of the labor and improvements placed thereon by the applicant or their grantor is not less than Five Hundred Dollars, and that

said improvements consist of

A shaft 4x6', 126 ft. deep.

" " " 13x4 " "

8x6, 8x6.

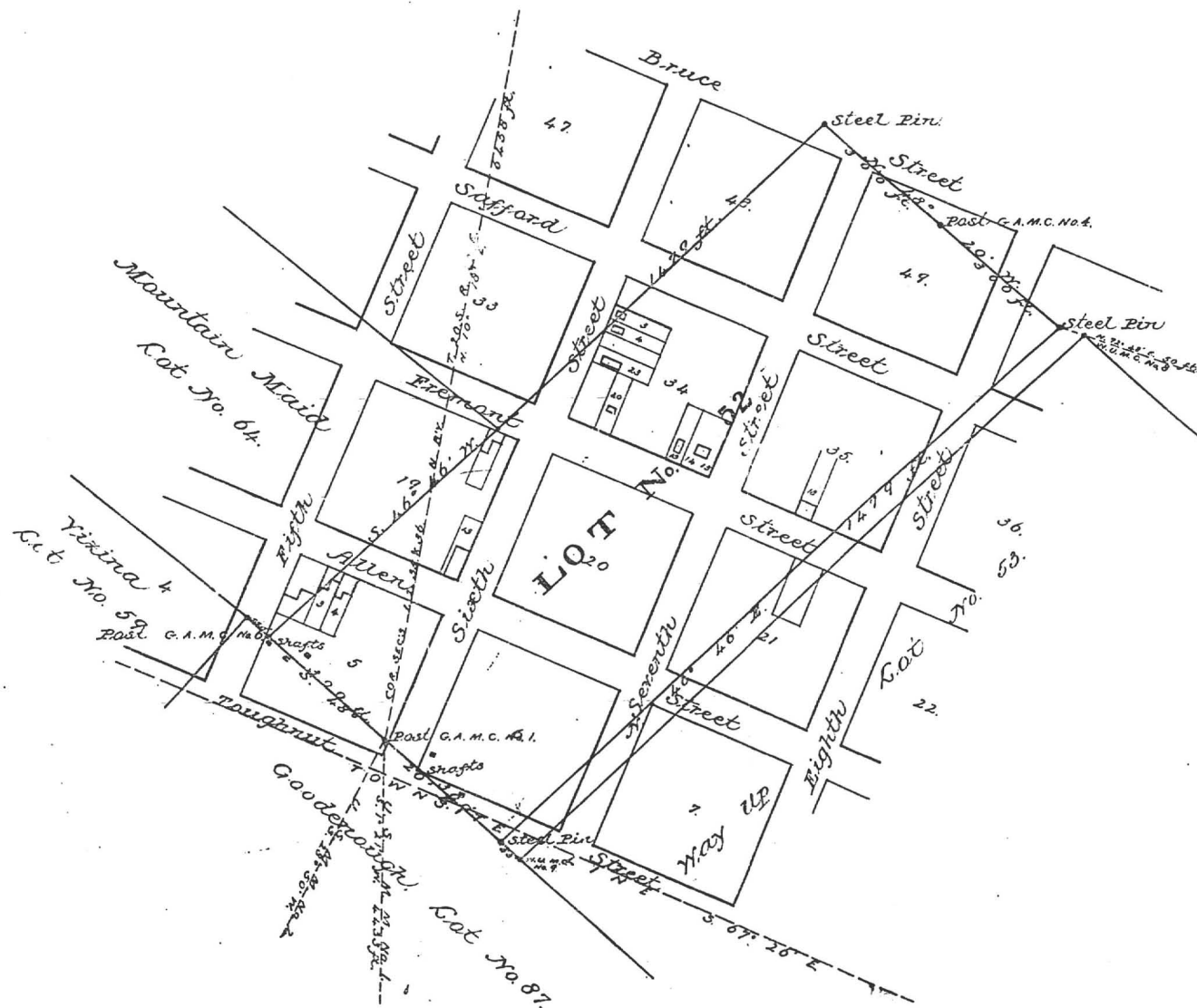
as appears by the report of the Deputy Surveyor and the testimony of two disinterested witnesses.

And I further certify that this is a correct Plat of said Mining Claim, made in conformity with said original Field Notes of the survey thereof.

Royce Johnson
U. S. Surveyor General for Arizona.

U. S. Surveyor General's Office,
Tucson, Arizona,

March 14, 1884



8. **Mining Deed, Book 12 d/m, Page 367, dated 4/28/1899, recorded 4/28/1899.**
Grantor: The Tombstone Mill & Mining Company, a corporation judgment debtor -
By: Cochise Co., Sheriff
Grantee: Waldron J. Cheyney
Conveys: All right, title and interest now and in the future of judgment debtor
together with all the dips, spurs and angles, and all the metals, ores,
gold and silver...
Covers:
- ✓ Defense, Lot No. 88, 20.33 Acres.
 - ✓ East Side, Lot No. 89, 10.90 Acres.
 - ✓ East Side No. 2, Lot No. 124, 2.57 Acres.
 - ✓ Escondido, described in Book 9, Records of Mines, Page 206.
 - ✓ First South Extension Toughnut Mine, Lot No. 72, 11.11 Acres.
 - ✓ Gilded Age Mine, Lot No. 52. Minerals only except Lots.
 - ✓ Goodenough, Lot No. 87, 15.72 Acres.
 - ✓ Hawk Eye-Little Wonder in Book 14, Records of Mines, Page 52.
 - ✓ Horn Silver Mine, Location certificate in Book 9, Records of Mines,
Page 426. Minerals only except Lots.
 - ✓ Lucky Cuss Mines, Lot No. 40, 20.36 Acres.
 - ✓ McCann, described in Book 3, Transcribed Records of Mines, Page 763.
 - ✓ Narrow Gauge in Book 12, Records of Mines, Page 137. The last name
claim contains no surface ground.
 - ✓ North Extension of Sulphuret, Lot No. 71, .85 Acre.
 - ✓ Owl's Last Hoot, Lot No. 209, 4.45 Acres.
 - ✓ Owl's Nest, Lot No. 99, 20.11 Acres.
 - ✓ Southwesterly Corner of Tranquillity, part of Lot No. 49, .134 Acre,
described in Book 11 d/m, Page 40.
 - ✓ Surveyor, Lot No. 95, 1.80 Acres. NOTE: Should be Survey.
 - ✓ The Northwestern portion of the Sulphuret Mine, more particularly
described in Book 11 d/m, Page 40. Said Sulphuret Mine is described
in U.S. Patent as Lot No. 48, 11.30 Acres.
 - ✓ Toughnut Mine, Lot No. 41, 17.80 Acres.
 - ✓ Tribute Mines, Lot No. 90, 17.80 Acres.
 - ✓ Way Up Mine, Lot No. 53, 19.90 Acres. Minerals only except Lots.
 - ✓ Wedge, Lot No. 123, 11.33 Acres.
 - ✓ West Side Mine, Lot No. 91, 20.50 Acres.
 - ✓ Tribute Mine, Lot No. 90, 17.80 Acres.

together with all mills and machinery thereon.

Deed given per judgment against Grantor at Case No. 2029.

9. Tax Certificate, Book 6 misc., Page 273, dated 3/23/1899, recorded 8/18/1902.

Grantor: Cochise County Treasurer

Grantee: Sam W. Cheyney

- ✓ Defense Mine #88 - 20.33 Acres.
- ✓ East Side #89 - 10.90 Acres.
- ✓ East Side #2, #124 - 2.57 Acres.
- ✓ First South Extension Toughnut, #72 - 11.11 Acres.
- ✓ Goodenough, #87 - 15.72 Acres.
- ✓ Gilded Age & Lots...
- ✓ Lucky Cuss Mine, #40, 20.56 Acres.
- ✓ North Extension of Sulphuret, #71 - .85 Acres.
- ✓ Owl's Last Hoot, #209 - 4.25 Acres.
- ✓ Owls Nest, #99 - 20.11 Acres.
- ✓ Surveyor, #95 - 1.80 Acres - NOTE: should be Survey.
- ✓ Sulphuret, #48 - 11.33 Acres.
- ✓ Toughnut, #41 - 20.60 Acres.
- ✓ Tribute, #90 - 17.80 Acres.
- ✓ Tranquillity, #49 - 1.54 Acres.
- ✓ West Side, #91 - 20.50 Acres.
- ✓ Way Up & Lots.... - 19.90 Acres.
- ✓ Wedge, #123 - 11.33 Acres
- ✓ Hornsilver Imp. & Girard Mill

NOTE: At end of above document the Grantee assigned all his interest to:
E. B. Gage

Above mines were assessed to Tombstone Mill & Mining Company for
1898 - subject to redemption in one year from date.
No Reservation.

10. Mining Deed, Book 14 d/m, Page 523, dated 2/6/1901, recorded 8/18/1902.

Grantor: Waldron J. Cheyney and Fanny P. Cheyney, his wife

Grantee: E. C. Gage

Conveys: All the estate, right, title, interest, property, possession, claims and demand whatsoever....

Covers: ✓ Defense, Lot No. 88 - 20.33 Acres.

✓ East Side, Lot No. 89 - 10.90 Acres.

✓ East No. 2, Lot No. 124, 2.57 Acres.

✓ Escondido, Book 9, Records of Mines, Page 206.

✓ First South Extension Tough Nut Mine, designated as Lot No. 72 - 11.11 Acres.

✓ Gilded Age Mine, designated as Lot No. 52. The only surface ground of this mine are lots 17, 18, 19, 20, 21, 22, 23 and 24 in Block No. 6, and part of Lot No. 23 in Block No. 5, being forty feet off the southeasterly end thereof, by the width of said lot, according to the Map of Tombstone Townsite.

✓ Goodenough, Lot No. 87, 15.72 acres, with improvements thereon.

✓ Hawk Eye, Little Wonder, Book 14, Records of Mines, Page 52.

✓ Horn Silver Mine, location certificate recorded in Book 9, Record of Mines, Page 426. The only surface ground of this claim are parts of lots 9 and 10 in Block 18, Map of Tombstone townsite, as shown by deed recorded in Book 12, Deeds of Real Estate, Page 9, and improvements thereon.

✓ Lucky Cuss Mine, designated as Lot No. 40, 20.36 Acres and improvements thereon.

✓ McCann in Book 3, Transcribed Records of Mines, Page 763. Unpatented.

✓ Narrow Edge, Book 12, Records of Mines, Page 137. The last named claim contains no surface ground.

✓ North Extension of Sulphuret, Lot No. 71, .85 Acre

✓ Northwest portion of the Sulphuret Mine described in Book 11, Deeds of Mines, Page 40. Said Sulphuret Mine is designated in the U.S. Patent as Lot No. 48, 11.30 Acres.

✓ Owl's Last Hoot, Lot No. 209, 4.45 Acres.

✓ Owl's Nest, Lot No. 99, 20.11 Acres.

✓ Southeasterly Corner Tranquillity, being part of Lot No. 49, .134 of an Acre, described in Book 11, Deeds of Mines, Page 40.

✓ Surveyor, Lot No. 95, 1.80 Acres. NOTE: Should be Survey.

✓ Tough Nut Mine, Lot No. 41, 17.80 Acres, together with the improvements thereon.

✓ Tribute Mine, designated as Lot No. 90, 17.80 Acres, and improvements thereon.

✓ Way Up Mine, designated as Lot No. 53, 19.90 Acres. The only surface ground of this mine are Lots No. 17, 18, 19, 20, 21, 22, 23 & 24 in Block 8 per map of the Tombstone Townsite.

✓ Wedge, Lot No. 123, 11.33 Acres.

✓ West Side Mine, designated as Lot N. 91, 20.50 Acres and improvements thereon.

Also, those two certain tracts of land situated in the County of Cochise, containing five acres each; both lying and being on the north side of San Pedro River at and near the old Village of Charleston and called the "Gird Mine site" and the "Corbin Mine site."

Together with the mills, machinery and buildings thereon; and all water rights.

No Reservation.

11. Quit Claim Deeds of Mines, Book 14 d/m, Page 517, dated 4/1/1901, recorded 8/18/1902.
Grantor: Sam W. Cheyney (NMS)
Grantee: E. B. Gage
Conveys: Those certain mining claims in the Tombstone Mining District: All the estate, right, title, interest, property, possession, claims and demand whatsoever together with all the dips, spurs and angles, and all the metals, ores, gold and silver...
Covers: Defense, Lot No. 88, 20.33 Acres.
East Side, Lot No. 89, 10.90 Acres.
East Side No. 2, Lot No. 124, 2.57 Acres.
Escondito, Book 9, Records of Mines, Page 206. Unpatented Mining Claim.
First South Extension Tough Nut Mine, designated as Lot 72, .11 Acres. NOTE: Acreage is wrong.
Gilded Age Mine, designated as Lot No. 52. The only surface ground of this mine included are lots number 17, 18, 19, 20, 21, 22, 23 and 24 in Block No. 6 and part of Lot No. 23 in Block No. 5 being forty feet off the southeasterly end thereof, by the width of said lot.
Goodenough, Lot No. 87, 15.72 Acres with improvements thereon.
Hawk Eye, Little Wonder, Book 14, Records of Mines, Page 52. Unpatented Mining Claim.
Horn Silver Mine, location certificate recorded in Book 9, Record of Mines, Page 426. The only surface ground of this claim are parts of Lots No. 9 and 10 in Block No. 18 map of Tombstone townsite as shown by deed recorded in Book 12, Deeds of Real Estate, Page 9, and improvements thereon.
Lucky Cuss Mine, designated as Lot No. 40, 20.36 Acres, and improvements thereon.
McCann; in Book 3, Transcribed Records of Mines, Page 763. Unpatented Mining Claim.
Narrow Gauge, Book 12, Records of Mines, Page 137. The last named claim contains no surface ground. Unpatented Mining Claim.
North Extension of Sulphuret, Lot No. 71, .85 Acre.
Northwesterly portion of the Sulphuret Mine described in Book 11, Deeds of Mines, Page 40. Said Sulphuret Mine is designated as Lot No. 48, 11.30 Acres.
Owl's Last Hoot, Lot No. 209, 4.45 Acres.
Owl's Nest, Lot No. 99, 20.11 Acres.
Southwesterly Corner of Tranquillity, being part of Lot No. 49, .134 of an acre, more particular description in Book 11, Deeds of Mines, Page 40.
Surveyor, Lot No. 95, 1.80 Acres. NOTE: Should be Survey.
Tough Nut Mine, designated as Lot No. 41, 17.80 Acres, together with the improvements thereon.
Tribute Mine, designated as Lot No. 90, 17.80 Acres; and improvements thereon.

Way Up Mine, designated as Lot No. 53, 19.90 Acres. The only surface ground of this mine are the lots situated in the City of Tombstone and number 17, 18, 19, 20, 21, 22, 23 and 24 in Block No. 8.
Wedge, Lot No. 123, 11.33 Acres.
West Side Mine, designated as Lot No. 91, 20.50 Acres and improvements thereon.
Also, those two certain tracts of land situated in the County of Cochise, containing five acres each; both lying and being on the north side of San Pedro River at and near the old Village of Charleston and called the "Gird Mine site" and the Corbin Mine site."

Together with the mills, machinery and buildings thereon.
No Reservation.

17. **Mining Deed, Book 14 d/m, Page 530, dated 7/10/1902, recorded 8/18/1902.**
Grantor: The Tombstone Mill & Mining Company, By: Frederick J. Stimson and Charles Dickinson, Trustees
Grantee: The Tombstone Consolidated Mines Company, LTD of Arizona
Conveys: All interest, mining rights, minerals, buildings, machinery...
Covers: **Defense Lode**, containing about 20.23 Acres. Being Mineral Entry No. 117, Lot No. 88, Patent No. 5504.
East Side Lode, containing 16.90 Acres. Being Mineral Entry No. 84, Lot No. 89, Patent No. 5244.
East Side No. 2 Lode, No. 124, containing about 2.57 Acres.
Escondido Mine, location notice recorded in Book 9 of Mines at Page 205. Said mining claim is a relocation of the "Cut Off" Mining Claim conveyed to The Tombstone Mill and Mining Company and recorded in Book 11 of Deeds of Mines at pages 3, 6, & c.
Gilded Age Lode, being mineral entry No. 51, Lot No. 52, Patent No. 9107.
Girard Mine and the Toughnut South Extension Lode, containing about 11.11 Acres. Being mineral entry No. 59, Lot No. 72, and Patent No. 5308.
Good Enough Lode, being Mineral Entry No. 77, Lot #87.
Horn Silver, metes and bounds description, being the same property described in Book 10 of Deeds, Page 437.
Little Wonder and Hawk Eye mining - metes and bounds. Location notice recorded in Book 3 Records of Mines, Page 436, and 436 Transcribed Records.
Lucky Cuss Lode, containing about 20.56 Acres. Being Mineral Entry No. 116, Lot No. 40. Patent No. 5503.
McCann Mining Claim, location notice record in Book 3, Transcribed Records of Mines at Page 763.
Owl's Last Hoot, containing about 2.57 Acres.
Owl's Nest Lode, containing about 20.10 Acres. Being Mineral Entry No. 11, Lot No. 97.
North Extension Sulphuret Mine, bounded as follows:
Beginning at the northeast corner monument of the Sulphuret Mining claim, and running thence northwesterly along the western boundary line of the "Toughnut" extension claim 250 feet more or less to the Northwest corner of the said "Toughnut Extension" claim;
thence southeasterly along the northern boundary of the "Survey" claim 75 feet more or less to the northwest corner of the said "Survey" claim;
thence southerly along the eastern boundary of the "Survey" and West Side claims 500 feet more or less to the northwest corner monument of the "Sulphuret" mining claim, being the point where the said corner intersects said eastern boundary of the "West Side claim";
thence northeastwardly along the within boundary of the "Sulphuret" 600 feet or thereabouts to the place of beginning.
Sulphuret Mining Claim, consisting of three parcels respectively described as follows:
First: All that portion of the "Tranquility" claim which lies southwesterly from a vertical plane drawn downward indefinitely through the following described line, viz. - a straight line drawn through the point where the southwest end line of said "Tranquility" claim is intersected by the line dividing the ground deeded by the Sulphuret Mining Company to the Contention Consolidated Mining Company from the ground still owned by the Sulphuret Mining Company and extended at right angles to said division line until the said line first above mentioned intersects the northwesterly side line of said Tranquility claim at a point about 41 feet distance from the northwest corner of said Tranquility claim designated by a stake marked "T.M.C. No. 3" (being the same premises which the Tranquility Mining Company by deed recorded in Book 6 Deeds of Mines, pages 132 & c, conveyed to the said North Sulphuret Mining Company in fee.

Second: All that part of the Sulphuret Mining claim officially surveyed the 19th day of February A.D. 1880 bounded as follows: Commencing at a post marked "S.M.C. No. 4" on the west side line of said Sulphuret claim;
thence north $25^{\circ} 56'$, West 10.02 $1/3$ chains to a post marked "S.M.C. No. 5";
thence north 58 degrees fifteen minutes, east 8.30 $1/4$ chains to a post marked "S.M.C. No. 6";
thence south $30^{\circ} 45'$, east 8.56 $1/2$ chains to a post marked "S.M.C. No. 7";
thence south $49^{\circ} 49'$, west one and thirty-nine hundredths chains to a post marked "S.M.C. No. 8"; and "T.M.C. No. 3";
thence south $39^{\circ} 49'$, east 2.30 chains to a point on the east side or line of said Sulphuret claim, being also the southwest end line of the Tranquility Mining claim;
thence south $58^{\circ} 15'$, west 8.04 chains to a point on the west line of said Sulphuret claim;
thence north $32^{\circ} 15'$ west 1.20 chains to a post marked "S.M.C. No. 4"; and place of beginning. (Being the same premises which the Sulphuret Mining Company, by deed dated the 9th day of June, A.D. 1881, and recorded in the Recorder's office aforesaid in Book 2 of Deeds of Mines, Page 547 & c, conveyed into the said North Sulphuret Mining Company in fee).

Third: All that part and parcel of the Sulphuret Mine lying between the portion of said mine deeded by the Sulphuret Mining Company to the Contention Consolidated Mining Company, and the portion deeded by said Sulphuret Mining Company to the North Sulphuret Mining Company last above described, and being more particularly described as follows: Commencing at a post marked "N. Sulph." on the west side line of said Sulphuret Mine; and running thence south $32^{\circ} 15'$, East about 150 feet to the point where the west line of the Sulphuret is intersected by the north end line of that portion of the Sulphuret mine deeded to the Contention Consolidated Mining Company;
thence along said last mentioned line north $58^{\circ} 15'$, east 560.19 feet to where said line intersects the east side line of the Sulphuret mine;
thence along said east side line North $39^{\circ} 49'$ west 150 feet, more or less, to a stake marked "N. Sulph";
thence south $58^{\circ} 15'$ west 530.64 feet to the place of beginning. (Being the same premises which the said Sulphuret Mining Company, by deed and recorded in Book 6, Deeds of Claims, Page 135 & c, conveyed to the said North Sulphuret Mining Company in fee). The above three tracts or parcels of land and premises being the same which the North Sulphuret Mining Company recorded in Book 8, Deeds of Mines, Page 171, & c, granted and conveyed to the said The United Sulphuret Mining Company of Arizona in fee; and the same which the said The United Sulphuret Mining Company of Arizona, but its deed, Recorder's office in Book 11, Mining Deeds, pages 40 & c., granted and conveyed to the

Tombstone Mine and Mining Company, the party of the first part hereto.

Survey Lode, containing 1.81 acres more or less. Being Mineral Entry No. 85, Lot No. 95, Patent No. 5245.

Toughnut Lode, being Mineral Entry No. No. 37, Lot No. 41, as per Patent Number 4355.

Tribute Lode, containing 17.81 Acres. Being Mineral Entry No. 86, Lot No. 90.

Way Up Lode, being Mineral Entry No. 79, Lot No. 53, Patent No. 7666.

Wedge Lodge, as Lot No. 123 - metes and bounds designated.

West Side Lode, being Lot No. 91, containing about 20.55 Acres. Being Entry No. 83, Lot No. 91, patented by Patent No. 5249.

All that parcel of land - metes and bounds - being part of Lots 9 & 10 in Block 18 and recorded in Book 12 dre, Page 91.

No Reservation.

22. **Quit Claim Mining Deeds, Book 15 d/m, Page 314, dated 3/26/1903, recorded 3/26/1903.**

Grantor: E. B. Gage (NMS)

Grantee: The Tombstone Consolidated Maines Company, LTD, an Arizona Corporation

Conveys: All property, real personal, or mixed and all interest together with all the dips, spurs and angles, and all the metals, ores, gold and silver...

Covers: **Defense Lode**, 20.33 Acres, Mineral Entry No. 117, Lot No. 88, Patent No. 5504.

East Side Lode, 16.91 Acres, Mineral Entry No. 84, Lot No. 89, Patent No. 5244.

East Side No. 2 Lode, No. 124, 2.57 Acres.

Escandido Mine, located in Book 9 of Mines at Page 205. Said mining claim is a relocation of the "Cut Off" mining claim, and is the same property as that described in Book 11 of Deeds of Mines, at Pages 316.

Gilded Age Lode, Mineral Entry No. 51, Lot No. 52, Patent No. 9107, more particularly described in Book 9, Pages 45-6, Deeds of Mines.

Girard Mine and the Toughnut South Extension Lode, 11.11 Acres, Mineral Entry No. 59, Lot No. 72, Patent No. 5308.

Good Enough Lode, 15.75 Acres, being Mineral Entry No. 77, Lot No. 87.

Hawk Eye Mining Claim, locatio notice recorded in Book 3, Records of Mines, Page 437, Transcribed Records.

The Little Wonder and Hawk Eye parcels of land and premises being described in Book 11, Deeds of Mines, page 594.

Horn Silver Mining Claim, said mine being recorded in Book 9, Records of Mines, Page 426, and in Book 10 of Deeds, Page 437.

Little Wonder Mining Claim, location notice recorded in Book 3, Records of Mines, Page 436, Transcribed Records.

Lucky Cuss Lode, 20.56 Acres, Mineral Entry No. 116, Lot No. 40, Patent No. 5503.

McCann Mining Claim, location notice recorded in Book 3, Transcribed Records of Mines at Page 763.

Narrow Gauge, located January 1st, 1890, Recorded in Book 12, Page 137.

North Extension Sulphuret Mine, bounded as follows:

Beginning at the Northeast corner monument of the "Sulphuret" mining claim; and running thence northwesterly along the Western boundary line of the "Toughnut" extension claim 250 feet more or less to the northwest corner of the said "Toughnut Extension" claim; thence Southeasterly along the northern boundary of the "Survey" claim 75 feet more or less to the Northwest corner of the said "Survey" claim;

thence Southerly along the eastern boundary of the "Survey" and "West Side claims 500 feet more or less to the northwest corner monument of the "Sulphuret" mining; being the point where the said corner intersects said eastern boundary of the "West Side Claim"; thence northeastwardly along the northern boundary of the "Sulphuret" 600 feet or thereabouts to the place of beginning.

Owl's Last Hoot, 4.45 acres.

Owl's Nest Lode, 20.10 Acres, Mineral Entry No. 11, Lot No. 97.

Sulphuret Mining Claim consisting of three parcels respectively described as follows:

First: All that portion of the Tranquility claim which the Tranquility Mining Company by deed dated the 11th day of September A.D. 1882, and recorded in the Recoeder's office of Cochise County aforesaid in

Book 6 of Deeds of Mines, Pages 132 & e, conveyed to the said North Sulphuret Mining Company in fee.

Second: All that part of the Sulphuret Mining claim officially surveyed the 19th day of February A.D. 1880, which the Sulphuret Mining Company, by deed dated the 9th day of June A.D. 1881, and recorded in the Recorder's office aforesaid in Book 2 of Deeds of Mines, pages 547 & c, conveyed unto the said North Sulphuret Mining Company in fee.

Third: All that part and parcel of the Sulphuret Mine lying between the portion of said mine deeded by the Sulphuret Mining Company to the Contention Consolidated Mining Company, and the portion deeded by said Sulphuret Mining Company to the North Sulphuret Mining Company last above described which the said Sulphuret Mining Company, by deed dated the 12th day of September, 1882, and recorded in the Recorder's office aforesaid, in Book 6, Deeds of Mines, page 135 & c, conveyed to the said North Sulphuret Mining Company in fee.

The above three tracts or parcels of land and premises being the same which the North Sulphuret Mining Company, by its deed bearing the date the 29th day of April, A.D. 1884, and recorded in Book 8, Deeds of Mines, pages 171 & c, and the same which is recorded in Book 11, Mining Deeds, page 40.

Survey Lode, 1.81 Acres, Mineral Entry No. 85, Lot No. 95, Patent No. 5245.

Toughnut Lode, 20.66 Acres, Mineral Entry No. 37, Lot No. 41, Patent No. 4355.

Tribute Lode, 17.80 Acres, Mineral Entry No. 86, Lot No. 90.

Way Up Lode, Mineral Entry No. 79, Lot No. 53, Patent No. 7666.

Wedge Lode, Lot No. 123, 11.33 Acres more fully described in U.S. Patent dated September 17th, 1886, recorded in Book 14, page 258, Cochise County Records of Deeds.

West Side Lode, Lot No. 91, 20.55 Acres, being entry No. 83, Patent No. 5249.

All that certain lot or parcel of land - metes and bounds -, being part of Lots 9 and 10 in said Block 18, and the same premises which is recorded in Book 12, Deeds Real Estate, Page 91.

No Reservation.

24. **Quit Claim Mining Deed, Book 27 d/m, Page 335, dated 7/7/1914, recorded 7/7/1914.**
- Grantor:** A. L. Grow, Acting Trustee in Bankruptcy of the Estate of the Tombstone Consolidated Mines Company, LTD, a corporation, Bankrupt
- Grantee:** Walter Douglas
- Conveys:** Those certain Mining Claims in the Tombstone Mining Districts: All interest together with all the dips, spurs and angles, and all the metals, ores, gold and silver...
- Covers:** **Alkey**, Patent No. 14930, Book 12, Deeds of Mines, Page 261.
Banner, Patent No. 36238, Book 15, Deeds of Mines, Page 386.
Boss, Patent No. 35876, Book 14, Deeds of Mines, page 594.
Blue Monday, Patent No. 6661, Book 15, Deeds of Mines, Page 458.
Brother Jonathan, Patent No. 9932, Book 8, Deeds of Mines, Page 530.
Chance, Patent No. 24443, Book 11, Deeds of Mines, Page 550.
C.O.D., Patent No. 20949, Book 15, Deeds of Mines, Page 108.
Content, Patent No. 17386, Book 15, Deeds of Mines, Page 297.
Contact, Patent No. 12305, Book 9, Deeds of Mines, Page 536.
Contention, Patent No. 38126, Book 3, Transcribed Deeds of Mines, Page 394.
Cocopah, Patent No. 6278, Book 6, Deeds of Mines, Page 440.
Contentment, Patent No. 17387, Book 15, Deeds of Mines, page 300.
Defence, Patent No. 5504, Book 14, Deeds of Mines, Page 289.
East Side, Patent No. 5244, Book 14, Deeds of Mines, Page 272.
East Side No. 2, Patent No. 9785, Book 14, Deeds of Mines, Page 278.
Emerald, Patent No. 9998, Book 8, Deeds of Mines, Page 600.
Empire, Patent No. 14371, Book 11, Deeds of Mines, Page 76.
Extacy, Patent No. 7420, Book 8, Deeds of Mines, Page 87.
First South Extension of the Toughnut Lode, Patent No. 5308, Book 5, Deeds of Mines, Page 1.
Flora Morrison, Patent No. 9105, Book 8, Deeds of Mines, Page 177.
Gilded Age, Patent No. 9107, Book 9, Deeds of Mines, Page 34.
Good Enough, Patent No. 5111, Book 14, Deeds of Mines, Page 311.
Grand Central, Patent No. 5352, Book 5, Deeds of Mines, Page 24.
Grand Dipper, Patent No. 9997, Book 8, Deeds of Mines, Page 606.
Hard Up, Patent No. 11695, Book 27, Deeds of Mines, Page 278.
Herald, Patent No. 6655, Book 15, Deeds of Mines, Page 261.
Hidden Treasure, Patent No. 25510, Book 11, Deeds of Mines, Page 556.
Last Chance No. 2, Patent No. 21679, Book 11, Deeds of Mines, Page 553.
Lowell, Patent No. 24831, Book 12, Deeds of Mines, Page 615.
Lucky Cuss, Patent No. 5503, Book 14, Deeds of Mines, Page 295.
Maine, Patent No. 9933, Book 8, Deeds of Mines, Page 540.
Mayflower, Patent No. 24832, Book 15, Deeds of Mines, Page 360.
Mexican, Patent No. 12306, Book 9, Deeds of Mines, Page 541.
Moonlight, Patent No. 14658, Book 11, Deeds of Mines, Page 543.
Naumkeag, Patent No. 5403, Book 12, Deeds of Mines, Page 17.
New Year, Patent No. 6311, Book 12, Deeds of Mines, Page 260.
North Point, Patent No. 27531, Book 12, Deeds of Mines, Page 568.
North Extension of Sulphuret, Lot No. 71, notice of location recorded in Book 1, Transcribed Records of Mines, Page 415.
Owl's Last Hoot, Patent No. 22371, Book 27, Deeds of Mines, Page 297.
Owl's Nest, Patent No. 5502, Book 14, Deeds of Mines, Page 319.
Poor X, Patent No. 5095, Book 4, Deeds of Mines, Page 3.
Prompter, Patent No. 10499, Book 27, Deeds of Mines, Page 273.
Revenue, Patent No. 12797, Book 11, Deeds of Mines, Page 24.
San Pedro, Patent No. 6085, Book 27, Deeds of Mines, Page 290.
Shorty, Patent No. 7419, Book 8, Deeds of Mines, Page 93.
Silver Belt, Patent No. 36578, Book 15, Deeds of Mines, Page 382.
Silver Plume, Patent No. 6765, Book 9, Deeds of Mines, Page 497.
Silver Thread, Patent No. 16384, Book 11, Deeds of Mines, Page 564.
South Extension of Sulphuret described in Deed recorded in Book 15, Deeds of Mines, Page 94.
South Extension of Grand Central, Patent No. 7279, Book 7, Deeds of Mines, Page 100.
Standard, Patent No. 24325, Book 11, Deeds of Mines, Page 547.
Sulphuret, Patent No. 5131, Book 5, Deeds of Mines, Page 8.
Survey, Patent No. 5245, Book 14, Deeds of Mines, Page 304.
Survey, Patent No. 7544, Book 7, Deeds of Mines, Page 334.
Sydney, Patent No. 10049, Book 27, Deeds of Mines, Page 293.
Telephone, Patent No. 21569, Book 15, Deeds of Mines, Page 103.
Toughnut, Patent No. 4355, Book 14, Deeds of Mines, Page 263.
Tranquillity, Patent No. 5023, Book 3, Deeds of Mines, Page 565.
Tribute, Patent No. 5246, Book 14, Deeds of Mines, Page 325.

Triple EX, Patent No. 9931, Book 8, Deeds of Mines, Page 536.
Verde, Patent No. 18262, Book 12, Deeds of Mines, Page 265.
Vizina, Patent No. 5156, Book 27, Deeds of Mines, Page 299.
Way Up, Patent No. 5766, Book 5, Deeds of Mines, Page 396.
Wedge, Patent No. 10991, Book 14, Deeds of Mines, Page 258.
West Side, Patent No. 5249, Book 14, Deeds of Mines, Page 283.

One and fifteen-hundredths (1-15/100) acres of "ALTA" patented mine, Patent No. 7982, Book 7, Deeds of Mines, Page 405, fully described in Book 1, Miscellaneous Records, Page 475.

The Northwest portion of "SULPHURET" patented mine, in Book 11, Deeds of Mines, Page 40.

The Southwest portion of "TRANQUILLITY" patented mine, Book 11, Deeds of Mines, Page 40.

The aforesaid "EMPIRE" patented mine, being transferred subject to an unexpired lease of part of the surface ground thereof held by A. L. Grow, which lease by its terms expires June 1st, 1915.

Those certain unpatented lode mining claims situated in said district, county and state, particularly described as follows:

Apache Chief, Location Notice in Book 19, Records of Mines, Page 366.
Aunt Sally, Location Notice in Book 1, Records of Mines, Page 523, in Book 7, Transcribed Records of Mines, Page 47.
Big Comit, Location Notice in Book 5, Records of Mines, Page 472.
Bon Ton (also known as Addie), Location Notice in Book 2, Records of Mines, Page 384, Amended Location Notice in Book 1, Transcribed Records of Mines, Page 209.
Buckskin, Location Notice in Book 29, Records of Mines, Page 179.
Buffalo, Location Notice in Book 32, Records of Mines, Page 254.
Cornell, Location Notice in Book 22, Records of Mines, Page 471.
Emerald South, Location Notice in Book 7, Records of Mines, Page 589.
Erie, Location Notice in Book 18, Records of Mines, Page 542.
Escondido, Location Notice in Book 9, Records of Mines, Page 205.
Florodora, Location Notice recorded in Book 15, Records of Mines, Page 562.
Fortuna, Location Notice recorded in Book 15, Records of Mines, Page 376.
General Grant, Location Notice recorded in Book 19, Records of Mines, Page 407.
Hawk Eye, Location Notice, Book 3, Transcribed Records of Mines, Page 437, and Amended Location Notice in Book 14, Records of Mines, Page 52.
Hawk Eye Little Wonder, Location Notice in Book 14, Records of Mines, Page 52.
Head Centre, Location Notice Book 1, Transcribed Records of Mines, Page 249, and Supplemental Location Notice Book 1, Transcribed Miscellaneous Records, Page 87.
Horn Silver, Location Notice recorded in Book 9, Records of Mines, Page 426.
Houghton, Location Notice in Book 22, Records of Mines, Page 470.
Illinois, Location Notice in Book 19, Records of Mines, Page 6.
Little Comet, Location Notice in Book 8, Records of Mines, Page 236.
Little Wonder, Location Notice in Book 3, Transcribed Records of Mines, Page 436, and Amended Location Notice Book 14, Records of Mines, Page 52.
McCann, Location Notice in Book 3, Transcribed Records of Mines, Page 763.
Michigan, Location Notice in Book 22, Records of Mines, Page 472.
Miners Dream, Location Notice in Book 11, Records of Mines, Page 237.
Narrow Gauge, Location Notice in Book 12, Records of Mines, Page 137.
Ninety Eight, Location Notice in Book 14, Records of Mines, Page 506.
Ninety Nine, Location Notice in Book 15, Records of Mines, Page 65.
Oregon, Location Notice in Book 14, Records of Mines, Page 753, and Amended Location Notice in Book 15, Records of Mines, Page 335.
Protection, Location Notice in Book 14, Records of Mines, Page 528.
San Rafael, Location Notice in Book 3, Transcribed Records of Mines, Page 252.
Silver Brick, Location Notice in Book 11, Records of Mines, Page 390.
Silver Chief, Location Notice in Book 14, Records of Mines, Page 590.
Southern Belle, Mineral Survey No. 815, Lot No. 109, Location Notice in Book 1, Transcribed Records of Mines, Page 275.
Yellow Jacket, Location Notice in Book 1, Transcribed Records of Mines, Page 248, Supplemental Location Notice in Book 1, Transcribed Miscellaneous Records, Page 86.

Together with all dips, spurs and angles, and also all the metals, ores, gold and silver bearing quartz, rock and earth therein, and all the rights, privileges and franchises thereto.

Those certain lots in the city of Tombstone, County of Cochise, State of Arizona.

Lots 15, 17, 19, 20, 21, 22, and 40 feet S.E. end of 23, Block 5.

Lots part of 1 to 10 inclusive, Block 5 1/2.

Lots 5, 6, 13 to 24, inclusive, Block 6.

Lots 1, 5, 6, 11 to 21 inclusive, Block 7.

Lots 1 to 24 inclusive, Block 8.

Lots 1 to 24 inclusive, Block 9.

Lots 1 to 5 inclusive, 8 to 24 inclusive, Block 10.

Lots 6 to 24, inclusive, Block 11.

Lots 9 to 10, Block 18.

Lots 17 and 18, Block 21.

Lots part of 15 and 16 to 22, inclusive, Block 23.

Lots 2 to 10 inclusive, 14 to 23 inclusive, Block 24.

Lots 1 to 4 inclusive, 8, part of 9 to 11, all of 12 to 24 inclusive, Block 25.

Lots 3, 4 part 11, all of 12 and 20, Block 37.

Lots 1, 2, 5 to 20 inclusive, Block 30.

Lots 1 to 8 inclusive, part of 9, 11, 12; all of 23 and 24, Block 39.

Lots 17 and 18, Block 48.

Lots 22, 23 and 24, Block 49.

Lots 5 to 9 inclusive, 13 to 18 inclusive, Block 50.

Lots 15 and 16; 5 to 14 inclusive, 19 and 20, Block 51.

Lots part 1, 3 and 4; all 5, 6, 12, 13 and 14, Block 64.

Lots 4 to 24 inclusive, Block 65.

Lots 1 to 10 inclusive, Block S.

Lots 1, 4 to 22 inclusive, Block D.

Lots 1 to 6 inclusive, Block E.

Lots 1 to 4 inclusive, Block F.

Lots 1 to 10 inclusive, Block G.

Lots 14 and 15, Block O.

Lots part of 3, 4, 5, and 6; all 9 and 10; part 11 and 12; all 13 and 14, Block P.

Lots 1 to 6, 16 to 24, inclusive, Block R.

Lots 1 to 10 inclusive, Block T.

Also that certain lot, piece or parcel of land described in Book 15, Deeds of Mines, Page 306.

That portion of the Mexican grant of land known as San Juan de Las Boquillas y Nogalos on the San Pedro River in said County and Territory upon which is built and situated the quartz mill of the Grand Central Mining Company with a frontage of 40 rods on said river on either side, northerly and southerly of said quartz mill, and running easterly from in a river to the eastern boundary of said grant, that is 80 rods frontage on said river, and running with the same width easterly to the eastern boundary line of said grant, with the said quartz mill in its entire eastern and western line.

Together with all improvement, Tenements, hereditaments, and appurtenances...All mining and milling equipment, boilers, engines...
No Reservation.

Page 306

GOLD REEDS
A.S. # 3744

Mineral Survey No. 3744

Lot No. 7212014

Land District.

PLAT
OF THE CLAIM OF
E. A. BROWN

KNOWN AS THE

WIT CARSON, EVELINE STAR, NORTH STAR, JUPITER, A.
GOLD OLD BONES, and Laid Katie Lopes

W
Tombstone
Cochise 11/13/77

Volume 100
Containing 100 Laws of
Scale of 400

First to the end.

WHEED
February 21 - March 1 1921. H.
Turner 13.35 to 14.30 E.
John A. Beckfellow

*The Original Field Notes of the Survey of the Mining Union of
No. 40 Brown*

known as the
K. A. Brown

WILLIAMSON, NORTH STAR, SUPPLY.

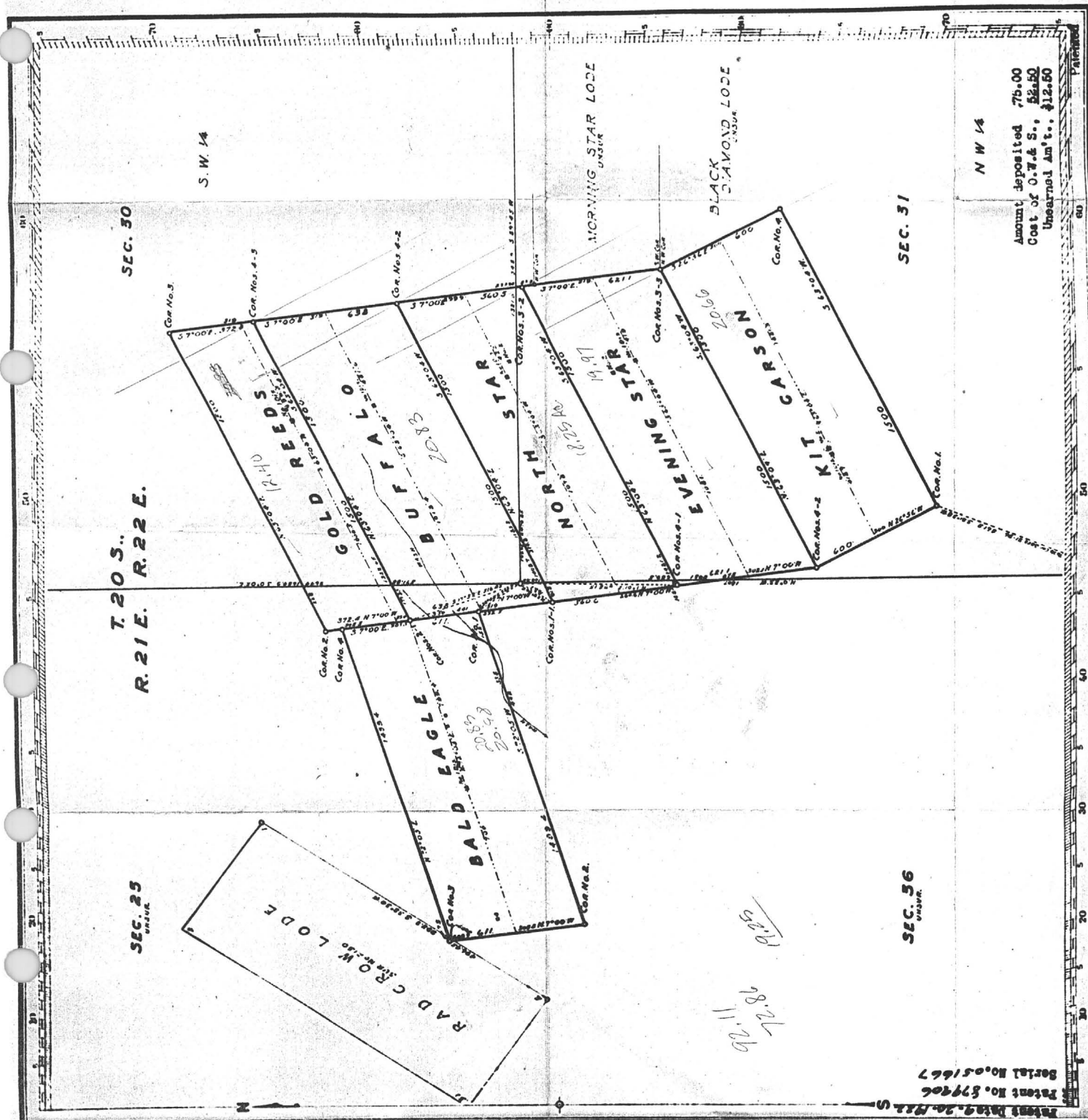
from which this plot has been made under my direction, have been examined and approved and are on file in this Office. I hereby certify that they furnish such an accurate description of said Spring Chain as will, if incorporated into a patent, serve fully to identify the premises, and that such reference is made therein to natural objects or permanent monuments as will perpetuate and fix the locus thereof.

I further certify that Five Hundred Dollars worth of labor has been expended or improvements made upon said Spring Chain by claimant or his grantors and that said improvements consist of 9 shafts and 2 drifts.

Total value \$3306.

that the benefits of soil improvements is verified almost upon this plot, and that no portion of soil labor or improvement has been included in the estimate of expenditures upon any other station.

U.S. Survivors General's 1946. *Edward R. Rosten*
 Phoenix, Arizona. U.S. Survivors General for.
 4 x 2 24 (2021) 4 3 1 2 0 5 4.



GOOD ENOUGH
M.S. # 278

Year	50	51	52	53	54	55	56	57	58	59	60	61	62	63	64	65	No. <u>1001</u>
------	----	----	----	----	----	----	----	----	----	----	----	----	----	----	----	----	-----------------

Lot No. **87**

PLAT

Good Enough

MINING CLAIM

Situate in Tombstone Mining District, County of Cochise, Arizona.

T. R. Gila and Salt River Meridian.

(Claimed by the Tombstone Mills & Mining Co.)

Surveyed by **H. G. Hore**

May 3. 12. 1887

Containing 15.72 acres.

200 feet

to an inch.



Good Enough

The original field notes of the survey of the mining claim upon which this plat has been made, have been examined and approved and are on file in this office and I hereby certify that they furnish such an accurate description of said **Good Enough** mining claim as will, if incorporated into a patent, serve fully to identify the premises; and that such reference is made therein to natural objects and permanent monuments as will perpetuate and fix the locus thereof.

I further certify that the value of the labor and improvements upon said mining claim, placed thereon by the applicant, and their grantees, is not less than five hundred dollars, and that said improvements consist of

A Shaft 4.6 ft and 80 feet deep
Tunnel 5.7 ft 720' long
Incline Shaft 5.7 ft 250' deep
" 8.6' 250'

And I further certify that this is a correct plat of said **Good Enough** mining claim or premises, made in conformity with said original field-notes of survey thereof.

Handwritten signature

U. S. Surveyor-General's Office,
Tombstone, Arizona, June 13. 1887.



02 609 12 001 0 06 03 27 12 03 24
CO BK HP PAR 3 C RUN DATE FILE DATE

N A N E A N D A D D R E S S
1 TOMBSTONE DEVELOPMENT CO
3 BOX 1442 NB 66901
6 GRAND ISLAND

ADDR CODE 1
MARKET AREA 41
AVG LAND FCV
SUB AREA 3

S A L E S A N D T R A N S F E R
DOCKET TYPE
INSTR OF SALE
DATE OF SALE
SALE PRICE

S P E C I A L D I S T R I C T
CODE UNITS CODE UNITS

APP DATE
EXT WALLS
PHY COND

CONSTR YR
ROOF
LIVING

CLASS
HEAT
GAR/CPT

STORIES
AIR COND
CAPACITY

ROOMS
BATH
POOL

GRADE
FATIO

NUMBER

FOR THE COUNTY
OF: COCHISE

PROPERTY STATUS INQUIRY
FOR: WJA

02 609 12 001
CO BK HP PAR 3 C

IMF 0000
R O V E H E N T S
VALUE SOURCE

USAGE CLASS
ASST RATIOS
Z OF FCV
CUR FCV
10.531

LAND
16
100 AV
65.820 AV
ASSESSOR
TOWNSHIP 020 RANGE 022
278.09 ACRES
3.30 PER ACRE

AREA CODE
EXEMPT STATUS
FCV EXEMPT
LPV EXEMPT
ASSMT RATIOS
TOTAL FCV
CUR LPV

LPV LAND IMPR COMB
16.0 16.0 16.0 16.0
65.820 NET AV: 10.531
65.820 NET AV: 10.531

CLASS ITEMS
FCV
P E R 3 0 N A L
R A T I O
A V

FOR THE COUNTY
OF: COCHISE

PROPERTY STATUS INQUIRY
FOR: WJA

LAND
16
100 AV
65.820 AV
ASSESSOR
TOWNSHIP 020 RANGE 022
278.09 ACRES
3.30 PER ACRE

AREA CODE
EXEMPT STATUS
FCV EXEMPT
LPV EXEMPT
ASSMT RATIOS
TOTAL FCV
CUR LPV

LPV LAND IMPR COMB
16.0 16.0 16.0 16.0
65.820 NET AV: 10.531
65.820 NET AV: 10.531

CLASS ITEMS
FCV
P E R 3 0 N A L
R A T I O
A V

FOR THE COUNTY
OF: COCHISE

02 609 12 001
CO BK HP PAR 3 C

IMF 0000
R O V E H E N T S
VALUE SOURCE

USAGE CLASS
ASST RATIOS
Z OF FCV
CUR FCV
10.531

LAND
16
100 AV
65.820 AV
ASSESSOR
TOWNSHIP 020 RANGE 022
278.09 ACRES
3.30 PER ACRE

AREA CODE
EXEMPT STATUS
FCV EXEMPT
LPV EXEMPT
ASSMT RATIOS
TOTAL FCV
CUR LPV

LPV LAND IMPR COMB
16.0 16.0 16.0 16.0
65.820 NET AV: 10.531
65.820 NET AV: 10.531

CLASS ITEMS
FCV
P E R 3 0 N A L
R A T I O
A V

FOR THE COUNTY
OF: COCHISE

PROPERTY STATUS INQUIRY
FOR: WJA

LAND
16
100 AV
65.820 AV
ASSESSOR
TOWNSHIP 020 RANGE 022
278.09 ACRES
3.30 PER ACRE

AREA CODE
EXEMPT STATUS
FCV EXEMPT
LPV EXEMPT
ASSMT RATIOS
TOTAL FCV
CUR LPV

LPV LAND IMPR COMB
16.0 16.0 16.0 16.0
65.820 NET AV: 10.531
65.820 NET AV: 10.531

CLASS ITEMS
FCV
P E R 3 0 N A L
R A T I O
A V

FOR THE COUNTY
OF: COCHISE

02 609 12 001
CO BK HP PAR 3 C

IMF 0000
R O V E H E N T S
VALUE SOURCE

USAGE CLASS
ASST RATIOS
Z OF FCV
CUR FCV
10.531

LAND
16
100 AV
65.820 AV
ASSESSOR
TOWNSHIP 020 RANGE 022
278.09 ACRES
3.30 PER ACRE

AREA CODE
EXEMPT STATUS
FCV EXEMPT
LPV EXEMPT
ASSMT RATIOS
TOTAL FCV
CUR LPV

LPV LAND IMPR COMB
16.0 16.0 16.0 16.0
65.820 NET AV: 10.531
65.820 NET AV: 10.531

CLASS ITEMS
FCV
P E R 3 0 N A L
R A T I O
A V

FOR THE COUNTY
OF: COCHISE

PROPERTY STATUS INQUIRY
FOR: WJA

LAND
16
100 AV
65.820 AV
ASSESSOR
TOWNSHIP 020 RANGE 022
278.09 ACRES
3.30 PER ACRE

AREA CODE
EXEMPT STATUS
FCV EXEMPT
LPV EXEMPT
ASSMT RATIOS
TOTAL FCV
CUR LPV

LPV LAND IMPR COMB
16.0 16.0 16.0 16.0
65.820 NET AV: 10.531
65.820 NET AV: 10.531

CLASS ITEMS
FCV
P E R 3 0 N A L
R A T I O
A V

FOR THE COUNTY
OF: COCHISE

END OF PIC RECORD

8. **Mining Deed, Book 12 d/m, Page 367, dated 4/28/1899, recorded 4/28/1899.**
Grantor: The Tombstone Mill & Mining Company, a corporation judgment debtor -
By: Cochise Co., Sheriff
Grantee: Waldron J. Cheyney
Conveys: All right, title and interest now and in the future of judgment debtor
together with all the dips, spurs and angles, and all the metals, ores,
gold and silver...
Covers:
- ✓ Defense, Lot No. 88, 20.33 Acres.
 - ✓ East Side, Lot No. 89, 10.90 Acres.
 - ✓ East Side No. 2, Lot No. 124, 2.57 Acres.
 - ✓ Escondido, described in Book 9, Records of Mines, Page 206.
 - ✓ First South Extension Toughnut Mine, Lot No. 72, 11.11 Acres.
 - ✓ Gilded Age Mine, Lot No. 52. Minerals only except Lots.
 - ✓ Goodenough, Lot No. 87, 15.72 Acres.
 - ✓ Hawk Eye-Little Wonder in Book 14, Records of Mines, Page 52.
 - ✓ Horn Silver Mine, Location certificate in Book 9, Records of Mines,
Page 426. Minerals only except Lots.
 - ✓ Lucky Cuss Mines, Lot No. 40, 20.36 Acres.
 - ✓ McCann, described in Book 3, Transcribed Records of Mines, Page 763.
 - ✓ Narrow Guage in Book 12, Records of Mines, Page 137. The last name
claim contains no surface ground.
 - ✓ North Extension of Sulphuret, Lot No. 71, .85 Acre.
 - ✓ Owl's Last Hoot, Lot No. 209, 4.45 Acres.
 - ✓ Owl's Nest, Lot No. 99, 20.11 Acres.
 - ✓ Southwesterly Corner of Tranquillity, part of Lot No. 49, .134 Acre,
described in Book 11 d/m, Page 40.
 - ✓ Surveyor, Lot No. 95, 1.80 Acres. NOTE: Should be Survey.
 - ✓ The Northwesterly portion of the Sulphuret Mine, more particularly
described in Book 11 d/m, Page 40. Said Sulphuret Mine is described
in U.S. Patent as Lot No. 48, 11.30 Acres.
 - ✓ Toughnut Mine, Lot No. 41, 17.80 Acres.
 - ✓ Tribute Mines, Lot No. 90, 17.80 Acres.
 - ✓ Way Up Mine, Lot No. 53, 19.90 Acres. Minerals only except Lots.
 - ✓ Wedge, Lot No. 123, 11.33 Acres.
 - ✓ West Side Mine, Lot No. 91, 20.50 Acres.
 - ✓ Tribute Mine, Lot No. 90, 17.80 Acres.

together with all mills and machinery thereon.
Deed given per judgment against Grantor at Case No. 2029.

9. Tax Certificate, Book 6 misc., Page 273, dated 3/23/1899, recorded 8/18/1902.

Grantor: Cochise County Treasurer

Grantee: Sam W. Cheyney

- ✓ Defense Mine #88 - 20.33 Acres.
- ✓ East Side #89 - 10.90 Acres.
- ✓ East Side #2, #124 - 2.57 Acres.
- ✓ First South Extension Toughnut, #72 - 11.11 Acres.
- ✓ Goodenough, #87 - 15.72 Acres.
- ✓ Gilded Age & Lots...
- ✓ Lucky Cuss Mine, #40, 20.56 Acres.
- ✓ North Extension of Sulphuret, #71 - .85 Acres.
- ✓ Owl's Last Hoot, #209 - 4.25 Acres.
- ✓ Owls Nest, #99 - 20.11 Acres.
- ✓ Surveyor, #95 - 1.80 Acres - NOTE: should be Survey.
- ✓ Sulphuret, #48 - 11.33 Acres.
- ✓ Toughnut, #41 - 20.60 Acres.
- ✓ Tribute, #90 - 17.80 Acres.
- ✓ Tranquillity, #49 - 1.54 Acres.
- ✓ West Side, #91 - 20.50 Acres.
- ✓ Way Up & Lots.... - 19.90 Acres.
- ✓ Wedge, #123 - 11.33 Acres
- ✓ Hornsilver Imp. & Girard Mill

NOTE: At end of above document the Grantee assigned all his interest to:
E. B. Gage

Above mines were assessed to Tombstone Mill & Mining Company for
1898 - subject to redemption in one year from date.
No Reservation.

10. Mining Deed, Book 14 d/m, Page 523, dated 2/6/1901, recorded 8/18/1902.

Grantor: Waldron J. Cheyney and Fanny P. Cheyney, his wife

Grantee: E. G. Gage

Conveys: All the estate, right, title, interest, property, possession, claims and demand whatsoever.....

Covers: ✓ Defense, Lot No. 88 - 20.33 Acres.

✓ East Side, Lot No. 89 - 10.90 Acres.

✓ East No. 2, Lot No. 124, 2.57 Acres.

✓ Escondido, Book 9, Records of Mines, Page 206.

✓ First South Extension Tough Nut Mine, designated as Lot No. 72 - 11.11 Acres.

✓ Gilded Age Mine, designated as Lot No. 52. The only surface ground of this mine are lots 17, 18, 19, 20, 21, 22, 23 and 24 in Block No. 6, and part of Lot No. 23 in Block No. 5, being forty feet off the southeasterly end thereof, by the width of said lot, according to the Map of Tombstone Townsite.

✓ Goodenough, Lot No. 87, 15.72 acres, with improvements thereon.

✓ Hawk Eye, Little Wonder, Book 14, Records of Mines, Page 52.

✓ Horn Silver Mine, location certificate recorded in Book 9, Record of Mines, Page 426. The only surface ground of this claim are parts of lots 9 and 10 in Block 18, Map of Tombstone townsite, as shown by deed recorded in Book 12, Deeds of Real Estate, Page 9, and improvements thereon.

✓ Lucky Cuss Mine, designated as Lot No. 40, 20.36 Acres and improvements thereon.

✓ McCann in Book 3, Transcribed Records of Mines, Page 763. Unpatented.

✓ Narrow Edge, Book 12, Records of Mines, Page 137. The last named claim contains no surface ground.

✓ North Extension of Sulphuret, Lot No. 71, .85 Acre

✓ Northwest portion of the Sulphuret Mine described in Book 11, Deeds of Mines, Page 40. Said Sulphuret Mine is designated in the U.S. Patent as Lot No. 48, 11.30 Acres.

✓ Owl's Last Hoot, Lot No. 209, 4.45 Acres.

✓ Owl's Nest, Lot No. 99, 20.11 Acres.

✓ Southeasterly Corner Tranquillity, being part of Lot No. 49, .134 of an Acre, described in Book 11, Deeds of Mines, Page 40.

✓ Surveyor, Lot No. 95, 1.80 Acres. NOTE: Should be Survey.

✓ Tough Nut Mine, Lot No. 41, 17.80 Acres, together with the improvements thereon.

✓ Tribute Mine, designated as Lot No. 90, 17.80 Acres, and improvements thereon.

✓ Way Up Mine, designated as Lot No. 53, 19.90 Acres. The only surface ground of this mine are Lots No. 17, 18, 19, 20, 21, 22, 23 & 24 in Block 8 per map of the Tombstone Townsite.

✓ Wedge, Lot No. 123, 11.33 Acres.

✓ West Side Mine, designated as Lot N. 91, 20.50 Acres and improvements thereon.

Also, those two certain tracts of land situated in the County of Cochise, containing five acres each; both lying and being on the north side of San Pedro River at and near the old Village of Charleston and called the "Gird Mine site" and the "Corbin Mine site."

Together with the mills, machinery and buildings thereon; and all water rights.

No Reservation.

11. **Quit Claim Deeds of Mines, Book 14 d/m, Page 517, dated 4/1/1901, recorded 8/18/1902.**
Grantor: Sam W. Cheyney (NMS)
Grantee: E. B. Gage
Conveys: Those certain mining claims in the Tombstone Mining District:
All the estate, right, title, interest, property, possession, claims and demand whatsoever together with all the dips, spurs and angles, and all the metals, ores, gold and silver...
Covers: **Defense,** Lot No. 88, 20.33 Acres.
East Side, Lot No. 89, 10.90 Acres.
East Side No. 2, Lot No. 124, 2.57 Acres.
Escondito, Book 9, Records of Mines, Page 206. Unpatented Mining Claim.
First South Extension Tough Nut Mine, designated as Lot 72, .11 Acres. NOTE: Acreage is wrong.
Gilded Age Mine, designated as Lot No. 52. The only surface ground of this mine included are lots number 17, 18, 19, 20, 21, 22, 23 and 24 in Block No. 6 and part of Lot No. 23 in Block No. 5 being forty feet off the southeasterly end thereof, by the width of said lot.
Goodenough, Lot No. 87, 15.72 Acres with improvements thereon.
Hawk Eye, Little Wonder, Book 14, Records of Mines, Page 52. Unpatented Mining Claim.
Horn Silver Mine, location certificate recorded in Book 9, Record of Mines, Page 426. The only surface ground of this claim are parts of Lots No. 9 and 10 in Block No. 18 map of Tombstone townsite as shown by deed recorded in Book 12, Deeds of Real Estate, Page 9, and improvements thereon.
Lucky Cuss Mine, designated as Lot No. 40, 20.36 Acres, and improvements thereon.
McCann; in Book 3, Transcribed Records of Mines, Page 763. Unpatented Mining Claim.
Narrow Gauge, Book 12, Records of Mines, Page 137. The last named claim contains no surface ground. Unpatented Mining Claim.
North Extension of Sulphuret, Lot No. 71, .85 Acre.
Northwesterly portion of the Sulphuret Mine described in Book 11. Deeds of Mines, Page 40. Said Sulphuret Mine is designated as Lot No. 48, 11.30 Acres.
Owl's Last Hoot, Lot No. 209, 4.45 Acres.
Owl's Nest, Lot No. 99, 20.11 Acres.
Southwesterly Corner of Tranquillity, being part of Lot No. 49, .134 of an acre, more particular description in Book 11, Deeds of Mines, Page 40.
Surveyor, Lot No. 95, 1.80 Acres. NOTE: Should be Survey.
Tough Nut Mine, designated as Lot No. 41, 17.80 Acres, together with the improvements thereon.
Tribute Mine, designated as Lot No. 90, 17.80 Acres; and improvements thereon.

Way Up Mine, designated as Lot No. 53, 19.90 Acres. The only surface ground of this mine are the lots situated in the City of Tombstone and number 17, 18, 19, 20, 21, 22, 23 and 24 in Block No. 8.
Wedge, Lot No. 123, 11.33 Acres.
West Side Mine, designated as Lot No. 91, 20.50 Acres and improvements thereon.
Also, those two certain tracts of land situated in the County of Cochise, containing five acres each; both lying and being on the north side of San Pedro River at and near the old Village of Charleston and called the "Gird Mine site" and the Corbin Mine site."

Together with the mills, machinery and buildings thereon.
No Reservation.

17. **Mining Deed, Book 14 d/m, Page 530, dated 7/10/1902, recorded 8/18/1902.**
Grantor: The Tombstone Mill & Mining Company, By: Frederick J. Stimson and Charles Dickinson, Trustees
Grantee: The Tombstone Consolidated Mines Company, LTD of Arizona
Conveys: All interest, mining rights, minerals, buildings, machinery...
Covers: **Defense Lode**, containing about 20.23 Acres. Being Mineral Entry No. 117, Lot No. 88, Patent No. 5504.
East Side Lode, containing 16.90 Acres. Being Mineral Entry No. 84, Lot No. 89, Patent No. 5244.
East Side No. 2 Lode, No. 124, containing about 2.57 Acres.
Escondido Mine, location notice recorded in Book 9 of Mines at Page 205. Said mining claim is a relocation of the "Cut Off" Mining Claim conveyed to The Tombstone Mill and Mining Company and recorded in Book 11 of Deeds of Mines at pages 3, 6, & c.
Gilded Age Lode, being mineral entry No. 51, Lot No. 52, Patent No. 9107.
Girard Mine and the Toughnut South Extension Lode, containing about 11.11 Acres. Being mineral entry No. 59, Lot No. 72, and Patent No. 5308.
Good Enough Lode, being Mineral Entry No. 77, Lot #87.
Horn Silver, metes and bounds description, being the same property described in Book 10 of Deeds, Page 437.
Little Wonder and Hawk Eye mining - metes and bounds. Location notice recorded in Book 3 Records of Mines, Page 436, and 436 Transcribed Records.
Lucky Cuss Lode, containing about 20.56 Acres. Being Mineral Entry No. 116, Lot No. 40. Patent No. 5503.
McCann Mining Claim, location notice record in Book 3, Transcribed Records of Mines at Page 763.
Owl's Last Hoot, containing about 2.57 Acres.
Owl's Nest Lode, containing about 20.10 Acres. Being Mineral Entry No. 11, Lot No. 97.
North Extension Sulphuret Mine, bounded as follows:
Beginning at the northeast corner monument of the Sulphuret Mining claim, and running thence northwesterly along the western boundary line of the "Toughnut" extension claim 250 feet more or less to the Northwest corner of the said "Toughnut Extension" claim;
thence southeasterly along the northern boundary of the "Survey" claim 75 feet more or less to the northwest corner of the said "Survey" claim;
thence southerly along the eastern boundary of the "Survey" and West Side claims 500 feet more or less to the northwest corner monument of the "Sulphuret" mining claim, being the point where the said corner intersects said eastern boundary of the "West Side claim";
thence northeastwardly along the within boundary of the "Sulphuret" 600 feet or thereabouts to the place of beginning.
Sulphuret Mining Claim, consisting of three parcels respectively described as follows:
First: All that portion of the "Tranquility" claim which lies southwesterly from a vertical plane drawn downward indefinitely through the following described line, viz. - a straight line drawn through the point where the southwest end line of said "Tranquility" claim is intersected by the line dividing the ground deeded by the Sulphuret Mining Company to the Contention Consolidated Mining Company from the ground still owned by the Sulphuret Mining Company and extended at right angles to said division line until the said line first above mentioned intersects the northwesterly side line of said Tranquility claim at a point about 41 feet distance from the northwest corner of said Tranquility claim designated by a stake marked "T.M.C. No. 3" (being the same premises which the Tranquility Mining Company by deed recorded in Book 6 Deeds of Mines, pages 132 & c, conveyed to the said North Sulphuret Mining Company in fee.

Second: All that part of the Sulphuret Mining claim officially surveyed the 19th day of February A.D. 1880 bounded as follows: Commencing at a post marked "S.M.C. No. 4" on the west side line of said Sulphuret claim;
thence north $25^{\circ} 56'$, West $10.02 \frac{1}{3}$ chains to a post marked "S.M.C. No. 5";
thence north $58^{\circ} 15'$, east $8.30 \frac{1}{4}$ chains to a post marked "S.M.C. No. 6";
thence south $30^{\circ} 45'$, east $8.56 \frac{1}{2}$ chains to a post marked "S.M.C. No. 7";
thence south $49^{\circ} 49'$, west one and thirty-nine hundredths chains to a post marked "S.M.C. No. 8"; and "T.M.C. No. 3";
thence south $39^{\circ} 49'$, east 2.30 chains to a point on the east side or line of said Sulphuret claim, being also the southwest end line of the Tranquility Mining claim;
thence south $58^{\circ} 15'$, west 8.04 chains to a point on the west line of said Sulphuret claim;
thence north $32^{\circ} 15'$ west 1.20 chains to a post marked "S.M.C. No. 4"; and place of beginning. (Being the same premises which the Sulphuret Mining Company, by deed dated the 9th day of June, A.D. 1881, and recorded in the Recorder's office aforesaid in Book 2 of Deeds of Mines, Page 547 & c, conveyed into the said North Sulphuret Mining Company in fee).

Third: All that part and parcel of the Sulphuret Mine lying between the portion of said mine deeded by the Sulphuret Mining Company to the Contention Consolidated Mining Company, and the portion deeded by said Sulphuret Mining Company to the North Sulphuret Mining Company last above described, and being more particularly described as follows: Commencing at a post marked "N. Sulph." on the west side line of said Sulphuret Mine; and running thence south $32^{\circ} 15'$, East about 150 feet to the point where the west line of the Sulphuret is intersected by the north end line of that portion of the Sulphuret mine deeded to the Contention Consolidated Mining Company;
thence along said last mentioned line north $58^{\circ} 15'$, east 560.19 feet to where said line intersects the east side line of the Sulphuret mine;
thence along said east side line North $39^{\circ} 49'$ west 150 feet, more or less, to a stake marked "N. Sulph";
thence south $58^{\circ} 15'$ west 530.64 feet to the place of beginning. (Being the same premises which the said Sulphuret Mining Company, by deed and recorded in Book 6, Deeds of Claims, Page 135 & c, conveyed to the said North Sulphuret Mining Company in fee). The above three tracts or parcels of land and premises being the same which the North Sulphuret Mining Company recorded in Book 8, Deeds of Mines, Page 171, & c, granted and conveyed to the said The United Sulphuret Mining Company of Arizona in fee; and the same which the said The United Sulphuret Mining Company of Arizona, but its deed, Recorder's office in Book 11, Mining Deeds, pages 40 & c., granted and conveyed to the

Tombstone Mine and Mining Company, the party of the first part hereto.

Survey Lode, containing 1.81 acres more or less. Being Mineral Entry No. 85, Lot No. 95, Patent No. 5245.

Toughnut Lode, being Mineral Entry No. No. 37, Lot No. 41, as per Patent Number 4355.

Tribute Lode, containing 17.81 Acres. Being Mineral Entry No. 86, Lot No. 90.

Way Up Lode, being Mineral Entry No. 79, Lot No. 53, Patent No. 7666.

Wedge Lode, as Lot No. 123 - metes and bounds designated.

West Side Lode, being Lot No. 91, containing about 20.55 Acres. Being Entry No. 83, Lot No. 91, patented by Patent No. 5249.

All that parcel of land - metes and bounds - being part of Lots 9 & 10 in Block 18 and recorded in Book 12 dre, Page 91.

No Reservation.

22. **Quit Claim Mining Deeds, Book 15 d/m, Page 314, dated 3/26/1903, recorded 3/26/1903.**

Grantor: E. B. Gage (NMS)

Grantee: The Tombstone Consolidated Maines Company, LTD, an Arizona Corporation

Conveys: All property, real personal, or mixed and all interest together with all the dips, spurs and angles, and all the metals, ores, gold and silver...

Covers: **Defense Lode**, 20.33 Acres, Mineral Entry No. 117, Lot No. 88, Patent No. 5504.

East Side Lode, 16.91 Acres, Mineral Entry No. 84, Lot No. 89, Patent No. 5244.

East Side No. 2 Lode, No. 124, 2.57 Acres.

Escandido Mine, located in Book 9 of Mines at Page 205. Said mining claim is a relocation of the "Cut Off" mining claim, and is the same property as that described in Book 11 of Deeds of Mines, at Pages 316.

Gilded Age Lode, Mineral Entry No. 51, Lot No. 52, Patent No. 9107, more particularly described in Book 9, Pages 45-6, Deeds of Mines.

Girard Mine and the Toughnut South Extension Lode, 11.11 Acres, Mineral Entry No. 59, Lot No. 72, Patent No. 5308.

Good Enough Lode, 15.75 Acres, being Mineral Entry No. 77, Lot No. 87.

Hawk Eye Mining Claim, locatio notice recorded in Book 3, Records of Mines, Page 437, Transcribed Records.

The Little Wonder and Hawk Eye parcels of land and premises being described in Book 11, Deeds of Mines, page 594.

Horn Silver Mining Claim, said mine being recorded in Book 9, Records of Mines, Page 426, and in Book 10 of Deeds, Page 437.

Little Wonder Mining Claim, location notice recorded in Book 3, Records of Mines, Page 436, Transcribed Records.

Lucky Cuss Lode, 20.56 Acres, Mineral Entry No. 116, Lot No. 40, Patent No. 5503.

McCann Mining Claim, location notice recorded in Book 3, Transcribed Records of Mines at Page 763.

Narrow Gauge, located January 1st, 1890, Recorded in Book 12, Page 137.

North Extension Sulphuret Mine, bounded as follows:

Beginning at the Northeast corner monument of the "Sulphuret" mining claim; and running thence northwesterly along the Western boundary line of the "Toughnut" extension claim 250 feet more or less to the northwest corner of the said "Toughnut Extension" claim; thence Southeasterly along the northern boundary of the "Survey" claim 75 feet more or less to the Northwest corner of the said "Survey" claim;

thence Southerly along the eastern boundary of the "Survey" and "West Side claims 500 feet more or less to the northwest corner monument of the "Sulphuret" mining; being the point where the said corner intersects said eastern boundary of the "West Side Claim"; thence northeastwardly along the northern boundary of the "Sulphuret" 600 feet or thereabouts to the place of beginning.

Owl's Last Hoot, 4.45 acres.

Owl's Nest Lode, 20.10 Acres, Mineral Entry No. 11, Lot No. 97.

Sulphuret Mining Claim consisting of three parcels respectively described as follows:

First: All that portion of the Tranquility claim which the Tranquility Mining Company by deed dated the 11th day of September A.D. 1882, and recorded in the Recoeder's office of Cochise County aforesaid in

Book 6 of Deeds of Mines, Pages 132 & e, conveyed to the said North Sulphuret Mining Company in fee.

Second: All that part of the Sulphuret Mining claim officially surveyed the 19th day of February A.D. 1880, which the Sulphuret Mining Company, by deed dated the 9th day of June A.D. 1881, and recorded in the Recorder's office aforesaid in Book 2 of Deeds of Mines, pages 547 & c, conveyed unto the said North Sulphuret Mining Company in fee.

Third: All that part and parcel of the Sulphuret Mine lying between the portion of said mine deeded by the Sulphuret Mining Company to the Contentment Consolidated Mining Company, and the portion deeded by said Sulphuret Mining Company to the North Sulphuret Mining Company last above described which the said Sulphuret Mining Company, by deed dated the 12th day of September, 1882, and recorded in the Recorder's office aforesaid, in Book 6, Deeds of Mines, page 135 & c, conveyed to the said North Sulphuret Mining Company in fee.

The above three tracts or parcels of land and premises being the same which the North Sulphuret Mining Company, by its deed bearing the date the 29th day of April, A.D. 1884, and recorded in Book 8, Deeds of Mines, pages 171 & c, and the same which is recorded in Book 11, Mining Deeds, page 40.

Survey Lode, 1.81 Acres, Mineral Entry No. 85, Lot No. 95, Patent No. 5245.

Toughnut Lode, 20.66 Acres, Mineral Entry No. 37, Lot No. 41, Patent No. 4355.

Tribute Lode, 17.80 Acres, Mineral Entry No. 86, Lot No. 90.

Way Up Lode, Mineral Entry No. 79, Lot No. 53, Patent No. 7666.

Wedge Lode, Lot No. 123, 11.33 Acres more fully described in U.S. Patent dated September 17th, 1886, recorded in Book 14, page 258, Cochise County Records of Deeds.

West Side Lode, Lot No. 91, 20.55 Acres, being entry No. 83, Patent No. 5249.

All that certain lot or parcel of land - metes and bounds -, being part of Lots 9 and 10 in said Block 18, and the same premises which is recorded in Book 12, Deeds Real Estate, Page 91.

No Reservation.

24. **Quit Claim Mining Deed, Book 27 d/m, Page 335, dated 7/7/1914, recorded 7/7/1914.**
- Grantor:** A. L. Grow, Acting Trustee in Bankruptcy of the Estate of the Tombstone Consolidated Mines Company, LTD, a corporation, Bankrupt
- Grantee:** Walter Douglas
- Conveys:** Those certain Mining Claims in the Tombstone Mining Districts: All interest together with all the dips, spurs and angles, and all the metals, ores, gold and silver...
- Covers:** **Alkey**, Patent No. 14930, Book 12, Deeds of Mines, Page 261.
Banner, Patent No. 36238, Book 15, Deeds of Mines, Page 386.
Boss, Patent No. 35876, Book 14, Deeds of Mines, page 594.
Blue Monday, Patent No. 6661, Book 15, Deeds of Mines, Page 458.
Brother Jonathan, Patent No. 9932, Book 8, Deeds of Mines, Page 530.
Chance, Patent No. 24443, Book 11, Deeds of Mines, Page 550.
C.O.D., Patent No. 20949, Book 15, Deeds of Mines, Page 108.
Content, Patent No. 17386, Book 15, Deeds of Mines, Page 297.
Contact, Patent No. 12305, Book 9, Deeds of Mines, Page 536.
Contention, Patent No. 38126, Book 3, Transcribed Deeds of Mines, Page 394.
Cocopah, Patent No. 6278, Book 6, Deeds of Mines, Page 440.
Contentment, Patent No. 17387, Book 15, Deeds of Mines, page 300.
Defence, Patent No. 5504, Book 14, Deeds of Mines, Page 289.
- East Side**, Patent No. 5244, Book 14, Deeds of Mines, Page 272.
East Side No. 2, Patent No. 9785, Book 14, Deeds of Mines, Page 278.
Emerald, Patent No. 9998, Book 8, Deeds of Mines, Page 600.
Empire, Patent No. 14371, Book 11, Deeds of Mines, Page 76.
Extacy, Patent No. 7420, Book 8, Deeds of Mines, Page 87.
First South Extension of the Toughnut Lode, Patent No. 5308, Book 5, Deeds of Mines, Page 1.
Flora Morrison, Patent No. 9105, Book 8, Deeds of Mines, Page 177.
Gilded Age, Patent No. 9107, Book 9, Deeds of Mines, Page 34.
Good Enough, Patent No. 5111, Book 14, Deeds of Mines, Page 311.
Grand Central, Patent No. 5352, Book 5, Deeds of Mines, Page 24.
Grand Dipper, Patent No. 9997, Book 8, Deeds of Mines, Page 606.
Hard Up, Patent No. 11695, Book 27, Deeds of Mines, Page 278.
Herald, Patent No. 6655, Book 15, Deeds of Mines, Page 261.
Hidden Treasure, Patent No. 25510, Book 11, Deeds of Mines, Page 556.
Last Chance No. 2, Patent No. 21679, Book 11, Deeds of Mines, Page 553.
Lowell, Patent No. 24831, Book 12, Deeds of Mines, Page 615.
Lucky Cuss, Patent No. 5503, Book 14, Deeds of Mines, Page 295.
Maine, Patent No. 9933, Book 8, Deeds of Mines, Page 540.
Mayflower, Patent No. 24832, Book 15, Deeds of Mines, Page 360.
Mexican, Patent No. 12306, Book 9, Deeds of Mines, Page 541.
Moonlight, Patent No. 14658, Book 11, Deeds of Mines, Page 543.
Naumkeag, Patent No. 5403, Book 12, Deeds of Mines, Page 17.
New Year, Patent No. 6311, Book 12, Deeds of Mines, Page 260.
North Point, Patent No. 27531, Book 12, Deeds of Mines, Page 568.
North Extension of Sulphuret, Lot No. 71, notice of location recorded in Book 1, Transcribed Records of Mines, Page 415.
Owl's Last Hoot, Patent No. 22371, Book 27, Deeds of Mines, Page 297.
Owl's Nest, Patent No. 5502, Book 14, Deeds of Mines, Page 319.
Poor X, Patent No. 5095, Book 4, Deeds of Mines, Page 3.
Prompter, Patent No. 10499, Book 27, Deeds of Mines, Page 273.
Revenue, Patent No. 12797, Book 11, Deeds of Mines, Page 24.
San Pedro, Patent No. 6085, Book 27, Deeds of Mines, Page 290.
Shorty, Patent No. 7419, Book 8, Deeds of Mines, Page 93.
Silver Belt, Patent No. 36578, Book 15, Deeds of Mines, Page 382.
Silver Plume, Patent No. 6765, Book 9, Deeds of Mines, Page 497.
Silver Thread, Patent No. 16384, Book 11, Deeds of Mines, Page 564.
South Extension of Sulphuret described in Deed recorded in Book 15, Deeds of Mines, Page 94.
South Extension of Grand Central, Patent No. 7279, Book 7, Deeds of Mines, Page 100.
Standard, Patent No. 24325, Book 11, Deeds of Mines, Page 547.
Sulphuret, Patent No. 5131, Book 5, Deeds of Mines, Page 8.
Survey, Patent No. 5245, Book 14, Deeds of Mines, Page 304.
Survey, Patent No. 7544, Book 7, Deeds of Mines, Page 334.
Sydney, Patent No. 10049, Book 27, Deeds of Mines, Page 293.
Telephone, Patent No. 21569, Book 15, Deeds of Mines, Page 103.
Toughnut, Patent No. 4355, Book 14, Deeds of Mines, Page 263.
Tranquillity, Patent No. 5023, Book 3, Deeds of Mines, Page 565.
Tribute, Patent No. 5246, Book 14, Deeds of Mines, Page 325.

Triple EX, Patent No. 9931, Book 8, Deeds of Mines, Page 536.
Verde, Patent No. 18262, Book 12, Deeds of Mines, Page 265.
Vizina, Patent No. 5156, Book 27, Deeds of Mines, Page 299.
Way Up, Patent No. 5766, Book 5, Deeds of Mines, Page 396.
Wedge, Patent No. 10991, Book 14, Deeds of Mines, Page 258.
West Side, Patent No. 5249, Book 14, Deeds of Mines, Page 283.

One and fifteen-hundredths (1-15/100) acres of "ALTA" patented mine, Patent No. 7982, Book 7, Deeds of Mines, Page 405, fully described in Book 1, Miscellaneous Records, Page 475.

The Northwest portion of "SULPHURET" patented mine, in Book 11, Deeds of Mines, Page 40.

The Southwest portion of "TRANQUILLITY" patented mine, Book 11, Deeds of Mines, Page 40.

The aforesaid "EMPIRE" patented mine, being transferred subject to an unexpired lease of part of the surface ground thereof held by A. L. Grow, which lease by its terms expires June 1st, 1915.

Those certain unpatented lode mining claims situated in said district, county and state, particularly described as follows:

Apache Chief, Location Notice in Book 19, Records of Mines, Page 366.

Aunt Sally, Location Notice in Book 1, Records of Mines, Page 523, in Book 7, Transcribed Records of Mines, Page 47.

Big Comit, Location Notice in Book 5, Records of Mines, Page 472.

Bon Ton (also known as Addie), Location Notice in Book 2, Records of Mines, Page 384, Amended Location Notice in Book 1, Transcribed Records of Mines, Page 209.

Buckskin, Location Notice in Book 29, Records of Mines, Page 179.

Buffalo, Location Notice in Book 32, Records of Mines, Page 254.

Cornell, Location Notice in Book 22, Records of Mines, Page 471.

Emerald South, Location Notice in Book 7, Records of Mines, Page 589.

Erie, Location Notice in Book 18, Records of Mines, Page 542.

Escondido, Location Notice in Book 9, Records of Mines, Page 205.

Florodora, Location Notice recorded in Book 15, Records of Mines, Page 562.

Fortuna, Location Notice recorded in Book 15, Records of Mines, Page 376.

General Grant, Location Notice recorded in Book 19, Records of Mines, Page 407.

Hawk Eye, Location Notice, Book 3, Transcribed Records of Mines, Page 437, and Amended Location Notice in Book 14, Records of Mines, Page 52.

Hawk Eye Little Wonder, Location Notice in Book 14, Records of Mines, Page 52.

Head Centre, Location Notice Book 1, Transcribed Records of Mines, Page 249, and Supplemental Location Notice Book 1, Transcribed Miscellaneous Records, Page 87.

Horn Silver, Location Notice recorded in Book 9, Records of Mines, Page 426.

Houghton, Location Notice in Book 22, Records of Mines, Page 470.

Illinois, Location Notice in Book 19, Records of Mines, Page 6.

Little Comet, Location Notice in Book 8, Records of Mines, Page 236.

Little Wonder, Location Notice in Book 3, Transcribed Records of Mines, Page 436, and Amended Location Notice Book 14, Records of Mines, Page 52.

McCann, Location Notice in Book 3, Transcribed Records of Mines, Page 763.

Michigan, Location Notice in Book 22, Records of Mines, Page 472.

Miners Dream, Location Notice in Book 11, Records of Mines, Page 237.

Narrow Gauge, Location Notice in Book 12, Records of Mines, Page 137.

Ninety Eight, Location Notice in Book 14, Records of Mines, Page 506.

Ninety Nine, Location Notice in Book 15, Records of Mines, Page 65.

Oregon, Location Notice in Book 14, Records of Mines, Page 753, and Amended Location Notice in Book 15, Records of Mines, Page 335.

Protection, Location Notice in Book 14, Records of Mines, Page 528.

San Rafael, Location Notice in Book 3, Transcribed Records of Mines, Page 252.

Silver Brick, Location Notice in Book 11, Records of Mines, Page 390.

Silver Chief, Location Notice in Book 14, Records of Mines, Page 590.

Southern Belle, Mineral Survey No. 815, Lot No. 109, Location Notice in Book 1, Transcribed Records of Mines, Page 275.

Yellow Jacket, Location Notice in Book 1, Transcribed Records of Mines, Page 248, Supplemental Location Notice in Book 1, Transcribed Miscellaneous Records, Page 86.

Together with all dips, spurs and angles, and also all the metals, ores, gold and silver bearing quartz, rock and earth therein, and all the rights, privileges and franchises thereto.

Those certain lots in the city of Tombstone, County of Cochise, State of Arizona.

Lots 15, 17, 19, 20, 21, 22, and 40 feet S.E. end of 23, Block 5.

Lots part of 1 to 10 inclusive, Block 5 1/2.

Lots 5, 6, 13 to 24, inclusive, Block 6.

Lots 1, 5, 6, 11 to 21 inclusive, Block 7.

Lots 1 to 24 inclusive, Block 8.

Lots 1 to 24 inclusive, Block 9.

Lots 1 to 5 inclusive, 8 to 24 inclusive, Block 10.

Lots 6 to 24, inclusive, Block 11.

Lots 9 to 10, Block 18.

Lots 17 and 18, Block 21.

Lots part of 15 and 16 to 22, inclusive, Block 23.

Lots 2 to 10 inclusive, 14 to 23 inclusive, Block 24.

Lots 1 to 4 inclusive, 8, part of 9 to 11, all of 12 to 24 inclusive, Block 25.

Lots 3, 4 part 11, all of 12 and 20, Block 37.

Lots 1, 2, 5 to 20 inclusive, Block 30.

Lots 1 to 8 inclusive, part of 9, 11, 12; all of 23 and 24, Block 39.

Lots 17 and 18, Block 48.

Lots 22, 23 and 24, Block 49.

Lots 5 to 9 inclusive, 13 to 18 inclusive, Block 50.

Lots 15 and 16; 5 to 14 inclusive, 19 and 20, Block 51.

Lots part 1, 3 and 4; all 5, 6, 12, 13 and 14, Block 64.

Lots 4 to 24 inclusive, Block 65.

Lots 1 to 10 inclusive, Block S.

Lots 1, 4 to 22 inclusive, Block D.

Lots 1 to 6 inclusive, Block E.

Lots 1 to 4 inclusive, Block F.

Lots 1 to 10 inclusive, Block G.

Lots 14 and 15, Block O.

Lots part of 3, 4, 5, and 6; all 9 and 10; part 11 and 12; all 13 and 14, Block P.

Lots 1 to 6, 16 to 24, inclusive, Block R.

Lots 1 to 10 inclusive, Block T.

Also that certain lot, piece or parcel of land described in Book 15, Deeds of Mines, Page 306.

That portion of the Mexican grant of land known as San Juan de Las Boquillas y Nogalos on the San Pedro River in said County and Territory upon which is built and situated the quartz mill of the Grand Central Mining Company with a frontage of 40 rods on said river on either side, northerly and southerly of said quartz mill, and running easterly from in a river to the eastern boundary of said grant, that is 80 rods frontage on said river, and running with the same width easterly to the eastern boundary line of said grant, with the said quartz mill in its entire eastern and western line.

Together with all improvement, Tenements, hereditaments, and appurtenances...All mining and milling equipment, boilers, engines...
No Reservation.

Page 302

36. **Quit Claim Deed, Book 185 dkt, Page 364, dated 2/7/1958, recorded 2/24/1958.**

Grantor: Tombstone Development Company, an Arizona corporation

Grantee: Charles Hatcher and Edna M. Hatcher, his wife

Conveys: All interest - see below

Covers: The surface and subsurface to a depth of forty (40) feet immediately beneath the surface of portions of the Empire; Hawk Eye-Little Wonder; Good Enough, Tough Nut, and First South Extension of the Tough Nut patented lode mining claims in the Tombstone Mining District, Cochise County, State of Arizona, the United States patents to which are of record in the Office of the County Recorder of Cochise County, Arizona, particularly described as follows, to wit:

Beginning at a point from whence Corner No. 6 of the Empire, Corner No. 3 of the First South Extension of the Tough Nut, and Corner No. 2 of the Hawk Eye Little Wonder patented mining claims bears N. 18° 04' W. 89.15 feet;

thence S. 35° 50' W. 363.43 feet;

thence N. 59° 29' 30" W. 341.32 feet;

thence N. 46° 40' 20" W. 610.15 feet;

thence N. 31° 21' 20" E. 231.57 feet;

thence S. 41° 05' E. 482.69 feet;

thence N. 57° 33' E. 425.98 feet;

thence S. 89° 29' 30" E. 382.58 feet;

thence S. 10° 04' W. 121.26 feet;

thence S. 82° 15' W. 260.20 feet;

thence S. 13° 54' E. 208.00 feet to the point of beginning:

RESERVING, however, to the party of the first part the perpetual right and ownership, together with the right to mine for, extract and take minerals from beneath the surface of and the subsurface of that portion of the said property above described lying more than 40 feet beneath the surface thereof; and the perpetual right and ownership of all veins, the apexes of which may be found on the surface thereof, and all extralateral rights in connection with such veins; provided, however, that no mining operations shall be conducted by said Grantor, its successors or assigns, on the surface of the real property hereby conveyed or at any point within 40 feet below the surface thereof, except in the event of litigation with respect to such extralateral rights wherein the questions of the identify of any such vein or the location of the apex thereof at the surface shall be a material fact embraced within the issues of such litigation, in which event the Grantor, its successors or assigns, shall have the right to conduct such operations within the premises hereby conveyed, and along and adjacent to said veins, for the purpose of such litigation only.

PATENT & PLAT

General Land Office
No. 5111

Mineral Certificate
No. 77

The United States of America

To all to whom these Presents shall come, Greeting.

Whereas, In pursuance of the provisions of the Revised Statutes of the United States, Chapter Six, Title Thirty-two, there have been deposited in the General Land Office of the United States the Plat and Field Notes of survey of the claim of the Tombstone Mill and Mining Company upon the

Good Enough Lode

accompanied by the Certificate of the Register of the Land Office at Tucson in the Territory of Arizona whereby it appears that, in pursuance of the said Revised Statutes of the United States, the said

Tombstone Mill and Mining Company

did, on the eleventh day of October, A.D. 1881, enter and pay for said mining claim or premises, being Mineral Entry No. 77, in the Series of said Office, designated by the Surveyor General as Lot No. 87, embracing a portion of the unreserved public domain, in the Tombstone Mining District in the County of Pachuma and Territory of Arizona in the District of Lands subject to sale at Tucson, containing fifteen and seventy-two hundredths (15 ⁷²/₁₀₀) acres of land, more or less, and, according to the returns on file in the General Land Office, bounded, described, and platted as follows, with magnetic variation at eleven (11) degrees thirty (30) minutes East, to wit:



Beginning at the Southeast

corner of the claim, a Post four (4) inches square, in
 mound of stones marked "G. E. No. 6. No. 3" and "S. N. No.
 5. E. No. 6. No. 2". Thence along Northerly boundary
 of the Hawk Eye claim, North forty ^{one} degrees ten (10)
 minutes East, one hundred and twenty seven (127)
 feet to road, one hundred and sixty two and two tenths
 (162 ²/₁₀) feet to a Post four (4) inches square, in mound of
 stones, marked "G. E. No. 6. No. 4", four hundred and
 fifty seven and nine tenths (457 ⁹/₁₀) feet to the Northeast
 corner of the claim, a Post 4x6 inches in size in mound
 of stones, marked "G. E. No. 6. No. 5" the same being the North-
 west corner of said Hawk Eye claim. Thence along
 Southwesterly boundary of the Little Wonder claim North
 forty eight (48) degrees thirty two (32) minutes West, one
 hundred and eighty five and seven tenths (185 ⁷/₁₀) feet to the South-
 east corner of Lot No. 53, made for the claim of the Way Up
 Mining Company upon the Way Up Lode, a Post four (4)
 inches square, in mound of stones, marked "W. M. No. 6.
 No. 2" two hundred and ninety (290) feet to road, four
 hundred and eighty four and three tenths (484 ³/₁₀) feet
 to a Post four (4) inches square, in mound of stones, marked
 "W. M. No. 6. No. 3. No. 1", six hundred and seventy four and
 three tenths (674 ³/₁₀) feet to road; seven hundred and eighty
 five (785) feet to the Southwest corner of said Lot No. 53, a Post
 four (4) inches square, in mound of stones, marked "W. M. No.
 6. No. 2", eight hundred and thirteen (813) feet to road; eight
 hundred and thirty eight and three tenths (838 ³/₁₀) feet to
 Post No. 2 of Lot No. 52, made of the claim of Edward Field
 et al upon the Kilded Age Lode, nine hundred and
 twenty six and one tenth (926 ¹/₁₀) feet to southerly boundary
 of the Townsite of Tombstone, ten hundred and ninety
 six, one tenth (1096 ¹/₁₀) feet to a Stake 2x4 inches in size,
 marked "A. W. cor Doughnut" eleven hundred and thirty
 seven and one tenth (1137 ¹/₁₀) feet to Post 2x6 inches in
 size, in mound of stones, marked "S. A. No. 6. No. 1"

fourteen hundred and thirty nine (439) feet to a Post 3x6 inches
 in size, in mound of stones, marked "S. A. No. 6. No. 6" fourteen
 hundred and ninety five and five tenths (495 $\frac{5}{10}$) feet to
 the Northwest corner of the claim, and from the one (1) inch
 in diameter, drilled in granite stone, situate in Fifth
 Street of the Combstone Townsite, the same being the North
 east corner of Lot No 59, made for the claim of the Virginia
 Consolidated Mining Company, upon the Virginia Lode,
 and also a point on Southern boundary of Lot No 64,
 made for the Mountain Maid claim, from which the
 Northwest corner of Block No 5, bears North thirty nine (39)
 degrees thirty one (31) minutes East at the distance of one
 hundred and fifty nine and three tenths (159 $\frac{3}{10}$) feet,
 the Northeast corner of Block No 4, bears North thirteen (13)
 degrees fifty three (53) minutes East at the distance of one
 hundred and fifty four (54) feet, and center of a Post
 nine (9) inches in diameter situate on East side of Street,
 bears and marked "H. C." bears South forty seven (47) degrees
 fifty (50) minutes East at the distance of fifty (50) feet.
 Thence from said Northwest corner along Easterly
 boundary of said Lot No 59, South forty one (41) degrees
 ten (10) minutes West, one hundred and ninety two (2)
 feet to Southern boundary of said Townsite, two hun-
 dred and ninety six and two tenths (296 $\frac{2}{10}$) feet to a
 Post 4x6 inches in size, in mound of stones, marked "S.
 A. No. 7. No. 7" two hundred and ninety eight and five tenths
 (298 $\frac{5}{10}$) feet to a Post 3x4 inches in size, in mound of stones,
 marked "S. C. End Virginia" four hundred and fifty
 seven and nine tenths (457 $\frac{9}{10}$) feet to the Southwest corner
 of the claim, a Post four (4) inches square, in mound
 of stones, marked "S. C. No. 8. No. 8" Thence along northeasterly
 boundary of Lot No 41, patented to the Combstone, Lode and
 Silver Mill and Mining Company with its claim upon the
 Tough Nut Lode, South forty (40) degrees twenty two (22) min-
 utes East, two hundred and fourteen and eight tenths (214 $\frac{8}{10}$)

feet to Main Wash, five hundred and forty four and eight
 tenths ($544\frac{8}{10}$) feet to Road, six hundred and ninety four
 and two tenths ($694\frac{2}{10}$) feet to side of Office, eight hundred
 and ninety seven and five tenths ($897\frac{5}{10}$) feet to bar track,
 twelve hundred and twenty five and four tenths ($1225\frac{4}{10}$) feet
 to a Post five (5) inches square, in mound of stones, marked
"S. E. No. 2" the same being the Southeast corner of said
 Lot No 41, and the Southeast corner of Lot No 42, made
 for the claim of the Girard Gold and Silver Mining Company,
 upon the 1st South Extension of the Tough Nut Lode, from which
 Initial Monument, a Post five (5) inches square, in mound of stones,
 marked "S. E. No. 1" bears North thirty one (31) degrees
 five (5) minutes East at the distance of one hundred and
 sixty two and two tenths ($162\frac{2}{10}$) feet, fourteen hundred and
 ninety five and five tenths ($1495\frac{5}{10}$) feet to the place of begin-
 ning, containing fifteen and seventy two hundredths ($15\frac{72}{100}$)
 acres of land, more or less, and embracing fourteen hun-
 dred and ninety five and five tenths ($1495\frac{5}{10}$) linear feet
 of the said Tough Enough Lode, as represented by yellow
 shading in the following plat.

From said Initial Monu-
 ment U. S. Mineral Monument No 1, bears South eight (8) degrees
 sixteen (16) minutes West at the distance of thirty six hundred
 and seventy nine (3679) feet.



PLAT

of the Claim of

The Tombstone Mill & Mining Company

upon the

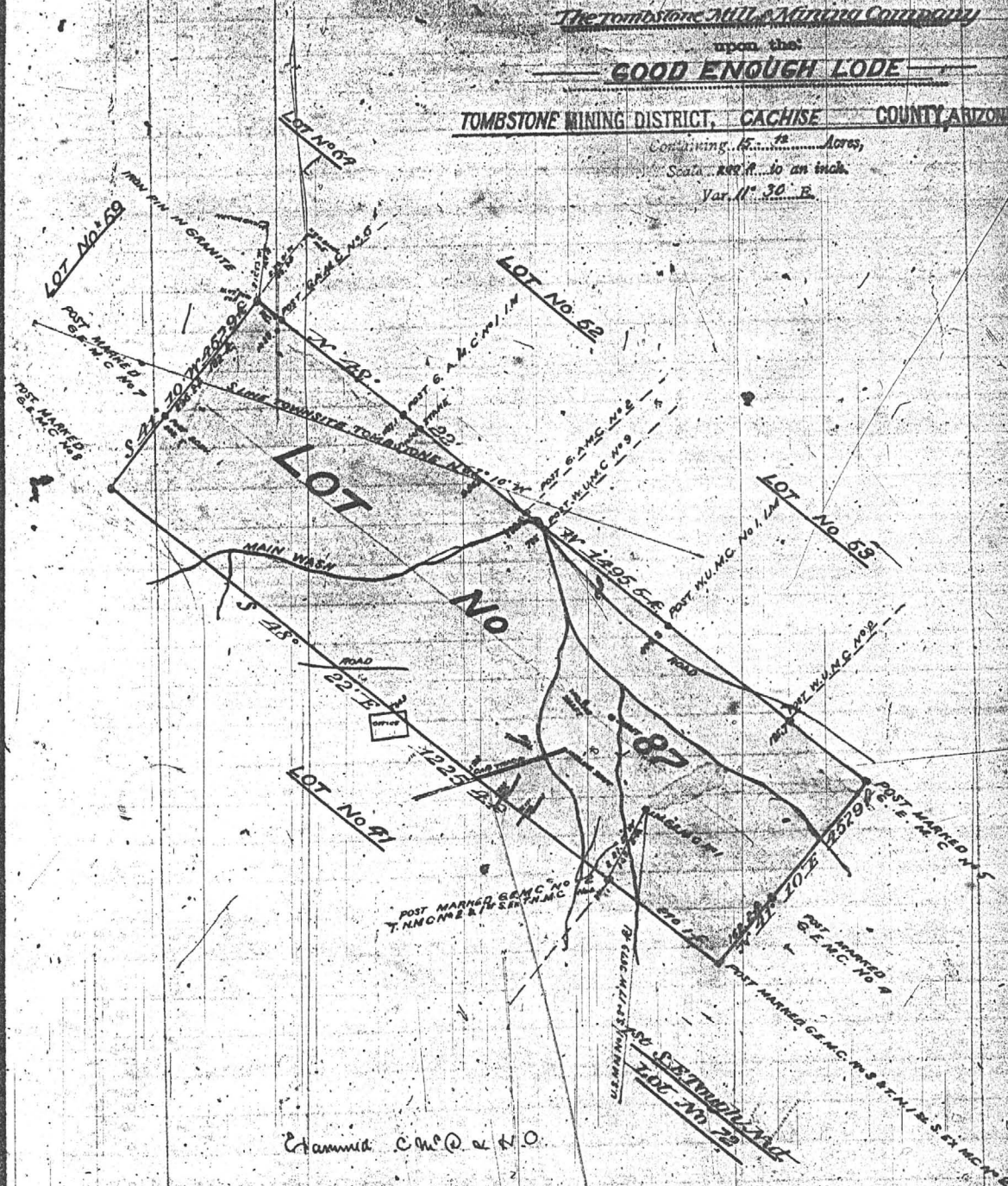
GOOD ENOUGH LODE

TOMBSTONE MINING DISTRICT, CACHISE COUNTY, ARIZONA

Containing 15 Acres,

Scale 100 ft. to an inch.

Var. N. 30° E.



Eight
to four
undred
r track
25 to
marked
said
ade
group
our which
roftones,
degrees
and acid
died and
of begin
the 15 100
in hun-
feet
yellow

Thou-
(8) degrees
hundred

7

Examined C.M.P. & H.O.

Now know ye, That the United States of America, in consideration of the premises, and in conformity with the said Revised Statutes of the United States, Have given and granted and by these presents do give and grant unto the said

Tombstone Mill and Mining Company

and to its successors, and assigns, the said mining premises heretofore described as Lot No 87, embracing a portion of the unsurveyed public domain, with the exclusive right of possession and enjoyment of all the land included within the exterior lines of said survey, not herein expressly excepted from these presents, and of fourteen hundred and ninety five and five tenths (1495 $\frac{5}{10}$) Acre feet of the said Good Enough vein, lode, ledge, or deposit for the length herein before described, throughout its entire depth, although it may enter the land adjoining, and also of all other veins, lodes, ledges, or deposits throughout their entire depth, the tops or apex of which lie inside the exterior lines of said survey, at the surface extended downward vertically, although such veins, lodes, ledges, or deposits in their downward course may so far depart from a perpendicular as to extend outside the vertical side lines of said survey. Provided, that the right of possession hereby granted to such outside parts of said veins, lodes, ledges, or deposits shall be confined to such portion thereof as lie between vertical planes drawn downward through the end lines of said survey at the surface, so continued in their own direction that such vertical planes will intersect such exterior parts of said veins, lodes, ledges, or deposits: Excepting and excluding however, from these presents all town property rights upon the surface, and there are hereby expressly excepted and excluded from the same all houses, buildings, structures, lots, blocks, streets, alleys, or other municipal improvements on the surface of the above described premises, not belonging to

the grant
occupying
further, the
grantee
surface of
to have
all the right
whatsoever

Tombstone

and to its
to the follow

First, That
heretofore
and mine
Good Enough
aforesaid
with all or
entire dep
inside the

Second, If
of the surface
vein, lode,
the exterior
downward
or underlie
extracting
lode, ledge

Third, That
to any vein
underlying

the grantee herein, and all rights necessary or proper to the occupation, possession and enjoyment of the same, And provided further, that nothing in this conveyance shall authorize the grantee herein, its successors, or assigns to enter upon the surface of a mining claim owned or possessed by another. To Have and to Hold said mining premises together with all the rights, privileges, immunities, and appurtenances of whatsoever nature thereunto belonging, unto the said

Tombstone Mill and Mining Company

and to its successors and assigns forever, subject, nevertheless to the following conditions and stipulations:

First, That the grant hereby made is restricted to the land hereinbefore described as Lot No 87, with fourteen hundred and ninety five and five tenths (1495 $\frac{5}{10}$) linear feet of the Good Enough vein, lode, ledge, or deposit for the length aforesaid throughout its entire depth as aforesaid, together with all other veins, lodes, ledges, or deposits throughout their entire depths as aforesaid, the tops or apex of which lie inside the exterior lines of said survey.

Second, That the premises hereby conveyed, with the exception of the surface, may be entered by the proprietor of any other vein, lode, ledge, or deposit, the top or apex of which lies outside the exterior limits of said survey, should the same in its downward course be found to penetrate, intersect, extend into, or underlie the premises hereby granted, for the purpose of extracting and removing the ore from such other vein, lode, ledge, or deposit.

Third, That the premises hereby conveyed shall be held subject to any vested and accrued water rights for mining, agricultural, manufacturing, or other purposes, and rights to ditches

and reservoirs used in connection with such water rights as may be recognized and acknowledged by the local laws, customs, and decisions of courts.

Fourth, that in the absence of necessary legislation by Congress, the Legislature of Arizona may provide rules for working the mining claim or premises hereby granted, involving assessments, drainage, and other necessary means to accomplish development.

In testimony whereof, Chester A. Arthur President of the United States of America, has caused these Letters to be made Patent, and the Seal of the General Land Office to be hereunto affixed.



Given under my hand, at the City of Washington, the third day of January, in the year of our Lord one thousand eight hundred and eighty-two, and of the Independence of the United States the one hundred and sixth.

By the President: Chester A. Arthur

By Wm H. Crook Secretary

S. H. Clark Recorder of the General Land Office

Recorded, Vol. 64, Pages 101 to 108, inclusive

Enclosed

General Land
No. 511

To all to

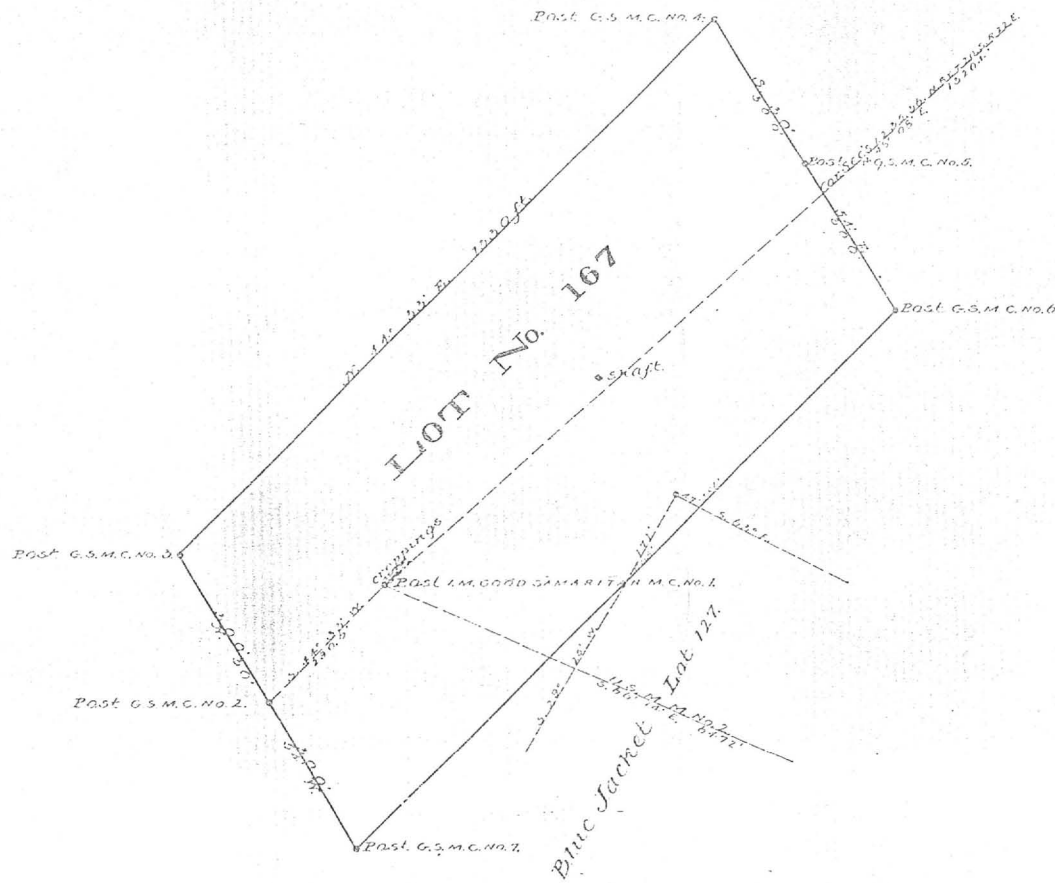
Whereas, in the
the United States
deposited in
that and the
Hall Mining

accompanying
Office at San
that, in the
United States

Harbourn

did, on the
for said mine
No 328, in the
General and
twenty four
South of Bar
draw in the
of Lake and
subject to s
hundred
according
Office, both
requisite

6000 SAMARITAN
M.S. # 648



OF THE

MINING CLAIM,

Cachise County,

Claimed by The Bunker Hill G. & S.

Surveyed by H. G. Hoxe U. S. D. S.

Containing an Area of 17.57 Acres.

Variation $11^{\circ} 25'$ East.

Good Samaritan Mining Claim from which this plat has been made, have been examined and approved and are on file in this office; and I hereby certify that they furnish such an accurate description of said Mining Claim as will, if incorporated into a patent, serve fully to identify the premises; and that such reference is made therein to natural objects and permanent monuments, as will perpetuate and fix the locus thereof.

I further certify that the value of the labor and improvements placed thereon by the applicant or its grantor is not less than Five Hundred Dollars, and that

A shaft 4x6 ft. 200 ft. deep-

as appears by the report of the Deputy Surveyor and the testimony of two disinterested witnesses.

And I further certify that this is a correct Plat of said Mining Claim, made in conformity with said original Field Notes of the survey thereof.

U. S. Surveyor General's Office,
Tucson, Arizona,

Sept. 10th 1884

COVERNOOK HENRIETTA
M.S. # 596

SURVEY NO. 596

PLAT

OF THE

Governor Henderson

MINING CLAIM,

Tombstone Mining District,

Cochise County,

ARIZONA.

Claimed by W. W. Kendall

et al.

Surveyed by H. G. Howe U. S. D. S.

Aug. 16 - Nov. 10 1883

Containing an area of 8.52 Acres.

Scale 200 feet to the inch.

Variation 11° 25' East.

The original Field Notes of the Survey of the

Governor Henderson Mining Claim from which this plat has been made, have been examined and approved and are on file in this office; and I hereby certify that they furnish such an accurate description of said Mining Claim as will, if incorporated into a patent, serve fully to identify the premises; and that such reference is made therein to natural objects and permanent monuments, as will perpetuate and fix the locus thereof.

I further certify that the value of the labor and improvements placed thereon by the applicant or their grantor is not less than Five Hundred Dollars, and that said improvements consist of

Shaft 6x4 ft 45 ft deep

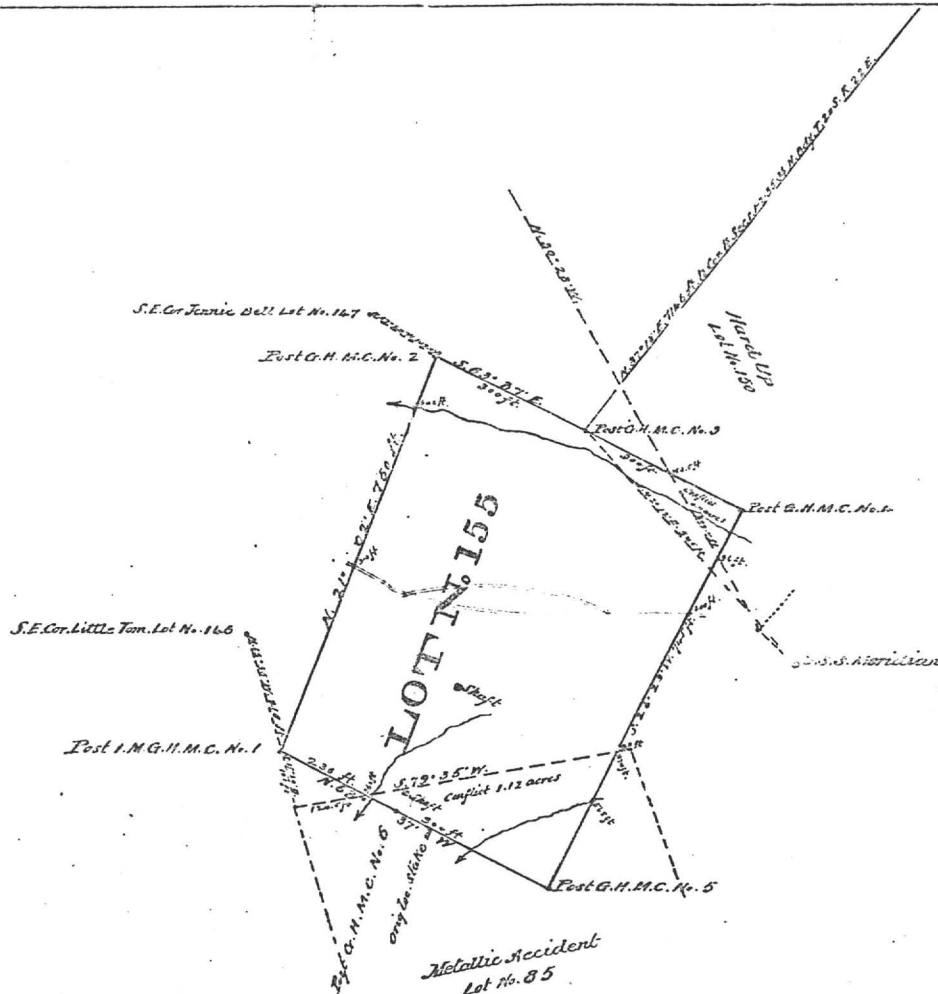
as appears by the report of the Deputy Surveyor and the testimony of two disinterested witnesses.

And I further certify that this is a correct Plat of said Mining Claim, made in conformity with said original Field Notes of the survey thereof.

Charles Johnson
U. S. Surveyor General for Arizona

U. S. Surveyor General's Office,
Tucson, Arizona,

January 30 1884



Record Book 11-2-1884
Plat No. 24739
Filed

02 609 12 010 C 1 01 21 88 03 15 83
CO BK MP PAR S C RUN DATE FILE DATE

PROPERTY STATUS INQUIRY
FOR: MMC

FOR THE COUNTY
OF: COCHISE

02 609 12 010 C
CO BK MP PAR S

----- NAME AND ADDRESS -----
1 MICHELI LEO
5 4021 E EDMONT AVE
6 PHOENIX AZ 85008

----- LAND -----
USAGE CLASS 0002
ASSMT RATIOS 16
% OF FCV 100
CUR FCV 2,200 AV 352
SOURCE ASSESSOR
SITUS
SECTION TOWNSHIP RANGE
PARCEL SIZE 1.00 ACRES
VALUATION
BASE 36.67 PER ACRE

----- IMPROVEMENTS -----
USAGE CLASS 0000
ASSMT RATIOS
% OF FCV
FCV'S:
COST
MARKET
COST/MKT
ASSESSOR
CO BOARD
ST BOARD
CUR FCV: AV:

ADDR CODE
MARKET AREA 1
PSC A1
AVG LAND FCV
SUB AREA 3

---SALES AND TRANSFER---
DOCKET
INSTR TYPE
DATE OF SALE
SALE PRICE

----- TAX DATA -----
AREA CODE 0160
EXEMPT STATUS
FCV EXEMPT
LPV EXEMPT
ASSMT RATIOS: LPV LAND IMPR COMB
16.0 16.0 16.0
TOTAL FCV: 2,200 NET AV: 352
CUR LPV: 1,686 NET AV: 270

--- PERSONAL PROPERTY ---
CLASS ITEMS FCV RATIO ASSESSED
TOTAL:

----- SPECIAL DISTRICT -----
CODE UNITS CODE UNITS

APP DATE
EXT WALLS
PHY COND

CONSTR YR
ROOF
LIVING

CLASS
HEAT
GAR/CPT

----- MARKET DATA -----

STORIES
AIR COND
CAPACITY

ROOMS
BATH
POOL

GRADE
PATIO

NUMBER

01 PAT MINES IN TOMBSTONE MNG DIST: 1/30 INT IN GOVERNOR
02 N .28AC; H02D UP .323ACTOT .603AC SEC 11 20 22 HENDERSO

END OF PIC RECORD

02 609 12 010 A 3
CO BK HP PAR S C

01 21 88
RUN DATE

03 15 83
FILE DATE

PROPERTY STATUS INQUIRY
FOR: MMC

FOR THE COUNTY
OF: COCHISE

02 609 12 010 A
CO BK HP PAR S C

----- NAME AND ADDRESS -----
1 EMINOWICZ STEFAN M
5 3401 N 81ST ST
6 SCOTTSDALE AZ 85251

----- LAND -----
USAGE CLASS 0002
ASMT RATIOS 16
% OF FCV 100
CUR FCV 2,200 AV 352
SOURCE ASSESSOR
SITUS
SECTION 0011 TOWNSHIP 020 RANGE 022
PARCEL SIZE 1.00 ACRES
VALUATION
BASE 36.67 PER ACRE

----- IMPROVEMENTS -----
USAGE CLASS 0000
ASMT RATIOS
% OF FCV
FCV'S:
COST
MARKET
COST/MKT
ASSESSOR
CO BOARD
ST BOARD
CUR FCV: AV:

ADDR CODE AVG LAND FCV
MARKET AREA 1 SUB AREA 3
PSC A1

---SALES AND TRANSFER---
DOCKET PAGE
INSTR TYPE
DATE OF SALE
SALE PRICE

----- TAX DATA -----
AREA CODE 0160
EXEMPT STATUS
FCV EXEMPT
LPV EXEMPT
ASMT RATIOS: LPV LAND IMPR COMB

--- PERSONAL PROPERTY ---
CLASS ITEMS FCV RATIO ASSESSED
TOTAL:

----- SPECIAL DISTRICT -----
CODE UNITS CODE UNITS

TOTAL FCV: 16.0 16.0 16.0
CUR LPV: 2,200 NET AV: 352
1,686 NET AV: 270

APP DATE
EXT WALLS
PHY COND

CONSTR YR
ROOF
LIVING

CLASS
HEAT
GAR/CPT

----- MARKET DATA -----

STORIES
AIR COND
CAPACITY

ROOMS
BATH
POOL

GRADE
PATIO

NUMBER

01 PAT HINES IN TOMBSTONE MNG DIST; 1/30 INT IN; GOVERNOR HENDERSON
02 N .28AC; H02D UP .323AC; TOT .603AC SEC 11 20 22

END OF PIC RECORD

02 609 12 010 B 2
CO BK MP PAR 3 C

01 21 88
RUN DATE

03 06 86
FILE DATE

PROPERTY STATUS INQUIRY
FOR: MMC

FOR THE COUNTY
OF: COCHISE

02 609 12 010 B
CO BK MP PAR 3 C

----- NAME AND ADDRESS -----
1 SILVER TECH MINES INC
5 470 MAIN RD
6 TOWOCO NJ 07082

----- LAND -----
USAGE CLASS 0002
ASSMT RATIOS 16
% OF FCV 100
CUR FCV 25,492 AV 4,079
SOURCE ASSESSOR
SITUS
SECTION 0011 TOWNSHIP 020 RANGE 022
PARCEL SIZE 16.00 ACRES
VALUATION
BASE 15.62 PER ACRE

----- IMPROVEMENTS -----
USAGE CLASS 0000
ASSMT RATIOS
% OF FCV
FCV'S:
COST
MARKET
COST/MKT
ASSESSOR
CO BOARD
ST BOARD
CUR FCV: AV:

ADDR CODE
MARKET AREA 1
PSC A1
AVG LAND FCV
SUB AREA 3

---SALES AND TRANSFER---
DOCKET 1790 PAGE 375
INSTR TYPE WARRANTY DEED
DATE OF SALE 08 27 84
SALE PRICE

----- TAX DATA -----
AREA CODE 0160
EXEMPT STATUS
FCV EXEMPT
LPV EXEMPT
ASSMT RATIOS: LPV LAND IMPR COMB
16.0 16.0 16.0
TOTAL FCV: 25,492 NET AV: 4,079
CUR LPV: 19,528 NET AV: 3,124

--- PERSONAL PROPERTY ---
CLASS ITEMS FCV RATIO ASSESSED
TOTAL:

----- SPECIAL DISTRICT -----
CODE UNITS CODE UNITS

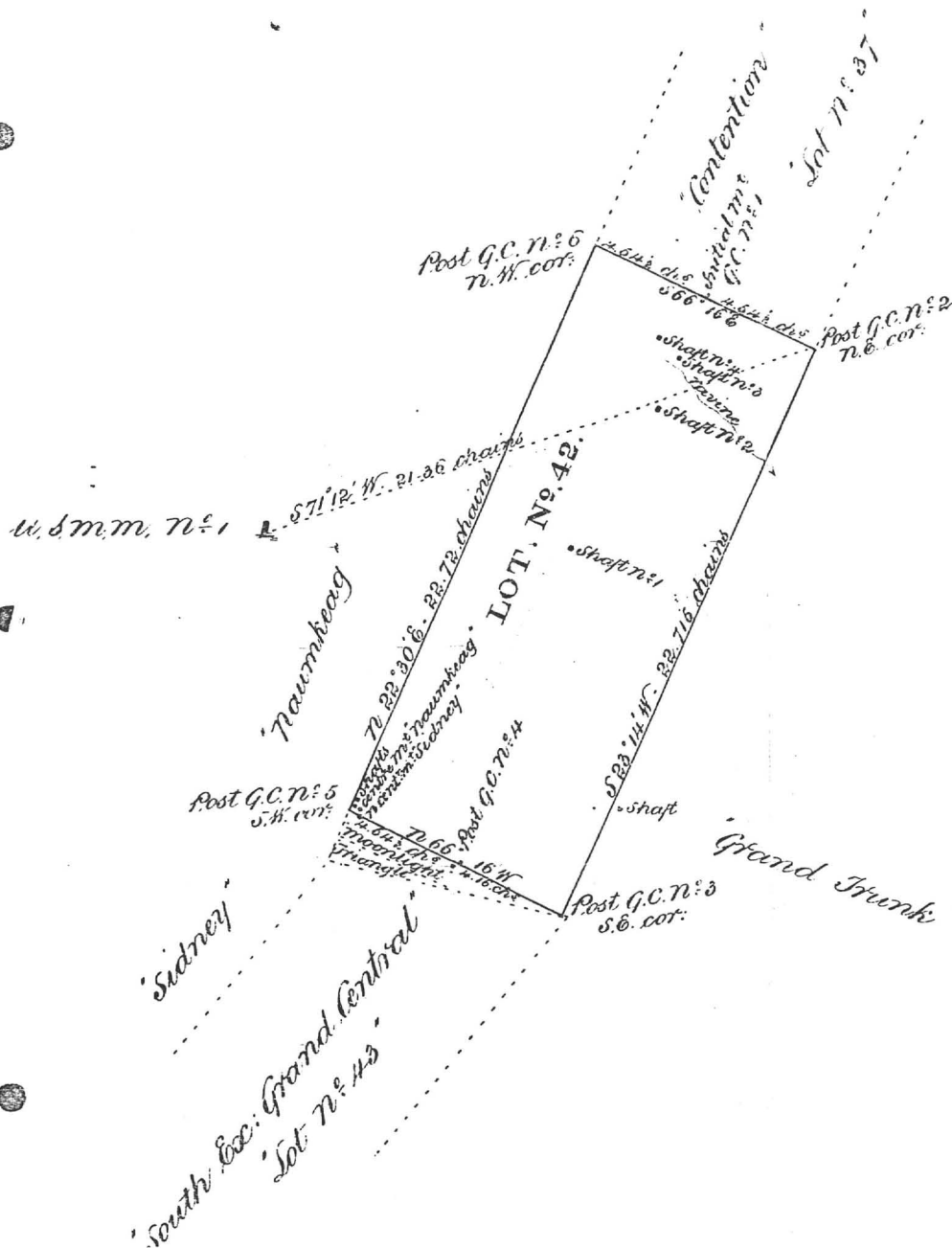
----- MARKET DATA -----
APP DATE CONSTR YR CLASS
EXT WALLS ROOF
PHY COND LIVING
STORIES
AIR COND
CAPACITY
ROOMS
BATH
POOL
GRADE
PATIO
NUMBER

01 PAT MINES IN TOMBSTONE MNG DIST; 9/10INT IN FLLWNG;
02 HENDERSON02.55AC; HARDUP 8.77AC TOT 16.32AC SEC 11 20 22 GOVERNOR

END OF PIC RECORD

GRAND CENTRAL
MS GEN 143

1872
 ent No. 5352
 tal No.



General Number 143

Lot No. 112

PLAT

of the

Grand Central

MINING CLAIM,

Situate in Tombstone Mining District, County of Pima
and in Sec. —, Twp. —, R. —, Gila and Salt River Meridian,

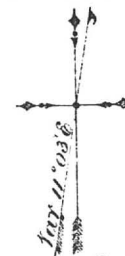
ARIZONA.

Obtained by The Grand Central Mining Co.
of Arizona, Thomas Struthers, Lewis, J.
Watson and M. B. Gunham -
Surveyed by Solon M. Allen, U.S., Deputy Surveyor.

12th Aug. 1873

Containing 20.22 Acres.

Scale Four chains to an inch.



The original field notes of the survey of the Grand Central mining claim from which this plat has been made, have been examined and approved and are on file in this office, and I hereby certify that they furnish such an accurate description of said Grand Central mining claim as will, if incorporated into a patent, serve fully to identify the premises; and that such reference is made therein to natural objects and permanent monuments as will perpetuate and fix the locus thereof.

I further certify that the value of the labor and improvements upon said mining claim, placed thereon by the applicant or and their grantors, is not less than five hundred dollars, and that said improvements consist of Shaft N: 1 - 4 feet deep
Shaft N: 2 - 5 x 7.43 feet deep, timbered
Shaft N: 3 - 8 x 11.20
Shaft N: 4 - 10 feet deep

And I further certify that this is a correct plat of said Grand Central mining claim or premises, made in conformity with said original field notes of survey thereof.

John Masson,
Surveyor-General.

U. S. Surveyor-General's Office,

Tucson, Arizona, August 26th, 1873

DATE: 05/03/87
LATEST ACTIVITY: 1 /
REPORT: PS1220-12

CENTRALLY VALUED PROPERTIES SYSTEM

TOTAL REPORT
TAXPAYER P.

OPERATING LAND BY TAXPAYER

TAXPAYER NUMBER	COUNTY AREA	PARCEL NUM	LAND FCV	LINE	LEGAL DESCRIPTION
CLASS-NUM ALPHA	NUMBER CODE	BK MP PARC	ACREAGE	NO	
66-991	02 0100	109 25 022C	171.23	41,951	01 20S 22E PATENTED MINING CLAIMS-TOMBSTONE DISTRICT; IN SE
					02 CTIONS 11,12,13,14; PORTION OF CONTENTION 13.76AC, PORTION
					03 OF CINCINNATI 8.55AC; PORTION OF FLORA MORRISON 9.56AC,
					04 GRAND CENTRAL 20.22AC, S. EXT. GRAND CENTRAL 18.68AC, PORTI
					05 ON OF HEAD CENTER-YELLOW JACKET 5.7AC; PORTION OF HOUGHTON
					06 13.33AC, ILLINOIS 20AC, PORTION OF MAYFLOWER 12.55AC, MOONLI
					07 GHT 1.65AC; NAUMKEAG 8.16AC; NEW YEAR 18.07AC, SOUTHERN BELLE
					08 20AC, PORTION OF SULPHURET .96AC, SYDNEY 13.86AC; TOTAL 171.23

TOMBSTONE DEVELOPMENT CO.
LAVERNE BAXTER

66-991	02	0100	999 10 100	.00	000	01	ORE BODY VALUE 0 FOR 1985
AREA TOTAL 2 PARCELS 171.23 41,951							
66-991	02	0160	109 25 021C	95.73	23,454	01	20S 22E PATENTED MINING CLAIMS-TOMBSTONE DISTRICT; IN
02 SECTIONS 11 AND 12; CONTENT 2.92AC; CONTENTMENT 7.71AC, POR							
03 TION OF CONTENTION 6.90AC, PORTION OF CINCINNATI 15.94AC,							
04 PORTION OF FLORA MORRISON 5.55AC, PORTION OF HEAD CENTER-YE							
05 LLOW JACKET 5.17AC, PORTION OF HOUGHTON 7.22AC, PORTION OF							
06 MAYFLOWER 2.39AC; NORTH POINT 9.56AC; PROTECTION 1.44AC, PORT							
07 ION OF SULPHURET 18.17AC, TRANQUILITY 18.76AC; TOTAL 95.73							
08 AC							

AS ABOVE

66-991	02	0160	999 10 160	.00	000	01	ORE BODY VALUE 0 FOR 1985
AREA TOTAL 2 PARCELS 95.73 23,454							
COUNTY TOTAL	4 PARCELS	*	266.96	65,405			
TAXPAYER TOTAL	4 PARCELS		266.96	65,405			

* 2 PARCELS IN AREA CODE 0100 ARE FOR THE ORE
BODY VALUE, WHICH IS 0 FOR 1985. THAT IS THE REASON FOR
4 PARCELS BEING SHOWN. PER ASSESSOR'S OFFICE.

171.23 AC
95.73 AC
266.96 ACES

5. **Option Agreement, Book 4 misc., Page 295, dated 5/10/1897, recorded 6/21/1897.**

Grantor: Grand Central Mining Company, an Arizona corporation, by E. B. Gage, President

Grantee: Artemus L. Grow

Agree to sell all its right, title and interest if written notice is given by January 1, 1898.

Covers:

✓ Alkey ?t	consisting of 15.67 Acres
✓ Brother Jonathan	consisting of 17.28 Acres
✓ Chance	consisting of 20.66 Acres
✓ Contact	consisting of 20.06 Acres
✓ Emerald	consisting of 15.27 Acres
✓ Extacy	consisting of 14.62 Acres
✓ Grand Central	consisting of 20.22 Acres
✓ Grand Dipper	consisting of 17.29 Acres
✓ Hidden Treasure	consisting of 11.86 Acres
✓ Last Chance No. 2	consisting of 3.24 Acres
✓ Maine	consisting of 19.19 Acres
✓ Mexican	consisting of 3.94 Acres
✓ Moonlight	consisting of .665 Acres
✓ Naumkeag	consisting of 11.53 Acres
✓ Revenue	consisting of 15.16 Acres
✓ Shorty	consisting of 1.08 Acres
✓ Silver Thread	consisting of 2.12 Acres

✓ Standard	consisting of 19.49 Acres
✓ Triple X (xxx)	consisting of 16.27 Acres

is the owner of the following named and described mining claims for which patents have been applied.

✓ Boss	consisting of 5.38 Acres
✓ Central	consisting of 20.60 Acres
✓ Cocopah	consisting of 15.75 Acres
✓ Lowell	consisting of 20.69 Acres
✓ North Point	consisting of 9.84 Acres

NOTE: This agreement is not released and subject to SD at Book 14 d/m, Page 104.

No Reservation.

6. Sheriff Deed, Box 14 d/m, Page 104, dated 5/18/1901, recorded 5/18/1901.

Grantor: Cochise County Sheriff

Grantee: Martyn Bonnell

Per judgment dated 12/4/1899 in favor of Grantee and against
Grant Central Mining Company, debtor, in District Court of 1st Judicial
District, County of Cochise.

Sheriff Certificate of Sale at Book 5 misc., Page 164

Conveys: All right, title and interest and claim which judgment debtor had on
12/4/1899 or at any time afterwards or now has...

Covers: "The following U.S. Patented Mine:"

- ✓ Alkay, No. 14930, Book 12, Deeds of Mines, at Page 261.
 - ✓ Boss Mining Claim, location notice in Book 2, Transcribed records of
Pima County, Records of Mines, at Page 131.
 - ✓ Brother Jonathan, No. 9932, Book 8, Deeds of Mines, at Page 530.
 - ✓ Central Mining Claim, location notice in Book 6, Transcribed records of
Pima County, Records of Mines, at Page 667.
 - ✓ Chance, No. 24443, Book 11, Deeds of Mines, at Page 550.
 - ✓ Cocopah Mining Claim, location notice in Book 3, Transcribed Records
of Pima County, Records of Mines, at Page 547.
 - ✓ Contact, No. 12304, Book 9, Deeds of Mines, at Page 536.
 - ✓ Emerald, No. 9998, Book 8, Deeds of Mines, at Page 600.
 - ✓ Extacy, No. 7420, Book 8, Deeds of Mines, at Page 87.
 - ✓ Grand Central, No. 5352, Book 5, Deeds of Mines, at Page 24.
 - ✓ Grand Dipper, No. 9997, Book 8, Deeds of Mines, at Page 606.
 - ✓ Hidden Treasure, No. 25510, Book 11, Deeds of Mines at Page 557.
 - ✓ Last Chance, No. 2, 21679, Book 11, at page 553 Deeds of Mines.
 - ✓ Lowell Mining Claim, location notice, Book 7, Records of Mines, at Page
337.
 - ✓ Maine, No. 9933, Book 8, Deeds of Mines, at page 510.
 - ✓ Mexican, No. 12,306, Book 9, Deeds of Mines, at page 541.
 - ✓ Moonlight, No. 14658, Book 11, Deeds of Mines, at Page 543.
 - ✓ Naumkeag, No. 5403, Book 8, Deeds of Mines, at Page 17.
 - ✓ North Point Mining Claim, location notice in Book 1, Transcribed
Records of Pima County, Records of Mines, at Page 359.
 - ✓ Revenue, No. 12797, Book 11, Deeds of Mines, at page 24.
 - ✓ Shorty, No. 7419, Book 8, Deeds of Mines, at Page 98.
 - ✓ Silver Thread, No. 16384, Book 11, Deeds of Mines, at Page 564.
 - ✓ Standard, No. 24325, Book 11, Deeds of Mines, at Page 547.
 - ✓ Tripple Ex., No. 9931, Book 8, Deeds of Mines, at page 536.
- Also those two certain dwelling houses, three small houses, one stable
building, assay office, shop, boiler house, and one hoisting engine
partly erected, situated upon the **Grand Central Mine**.
Also one dwelling house, one shaft house and hoisting engine, situated
on the **Maine Mine**.
Also one shaft house, one hoisting engine, and boilers, and three small
houses situated upon the **Emerald Mine**.
Also one shaft house with engine and boiler, situated upon the **Silver
Thread Mine**.
Also one engine and boiler, one shaft and one ore house, situated upon
the **Chance Mine**.
Also one boiler house with boiler, situated upon the **Boss Mining Claim**.
Also quartz mill, situated on the San Pedro River near the town of
Fairbanks, known as the **Grand Central Mill**.

No Reservation.

12. **Quit Claim Mining Deed, Book 14 d/m, Page 467, dated 8/6/1901, recorded 7/11/1902.**
Grantor: Martyn Bonnell and Sarah D. Bonne, husband and wife
Grantee: E. B. Gage
Those certain mining claims in the Tombstone Mining District:
Conveys: All the following described premises
Covers: **Alkey**, No. 14930, Book 12, Deeds of Mines, at Page 261.
Boss Mining Claim, location notice in Book 2, Transcribed Records of Pima County, Record of Mines, at Page 131.
Brother Jonathan, Book 8, Deeds of Mines, at Page 530.
Central Mining Claim, location notice of Book 6, Transcribed Records of Pima County, Records of Mines, at Page 662.
Chance, No. 24443, Book 11, Deeds of Mines, at Page 550.
Cocopah Mining Claim, location notices in Book 3, Transcribed Records of Pima County, Records of Mines, at Page 547.
Contact, No. 12305, Book 9, Deeds of Mines, at Page 536.
Emerald, No. 9998, Book 8, Deeds of Mines, at Page 600.
Extacy, No. 7420, Book 8, Deeds of Mines, at Page 87.
Grand Central, No. 5332, Book 5, Deeds of Mines, at Page 24.
Grand Dipper, No. 9997, Book 8, Deeds of Mines, at Page 606.
Hidden Treasure, No. 25510, Book 11, Deeds of Mines, at Page 557.
Last Chance No. 2, No. 21679, Book 11, Deeds of Mines, at Page 553.
Lowell Mining Claim, location notice in Book 7, Records of Mines, at Page 337.
Maine, No. 9933, Book 8, Deeds of Mines, at Page 510.
Mexican, No. 12306, Book 9, Deeds of Mines, at Page 541.
Moonlight, No. 14658, Book 11, Deeds of Mines, at Page 543.
Naumkeag, No. 5403, Book V., Deeds of Mines, at Page 17.
North Point Mining Claim, location notice in Book 1, Transcribed Records of Pima County, Records of Mines, at Page 359.
Revenue, No. 12797, Book 11, Deeds of Mines, at Page 24.
Shorty, No. 7419, Book 8, Deeds of Mines, at Page 93.
Silver Thread, No. 16384, Book 11, Deeds of Mines, at Page 564.
Standard, No. 24325, Book 11, Deeds of Mines, at Page 547.
Tripple Ex., No. 9931, Book 8, Deeds of Mines, at Page 536.
Portion of the Mexican Grant known as and called San Juan de las Boquillers Y. Nogolas, on the San Pedro River, which is built the Quartz Mill of the Grand Central Mining Company.

Also all buildings, machinery, tools and all tailings and all other property of any kind or description including any or all other locations of mill site made by E. B. Gage, or purchased by him.

No Reservation.

13. **Quit Claim Mining Deed, Book 15 d/m Page 3, dated , recorded 11/1/1902.**

Grantors: A. J. Hazeltine and Hattie E. Hazeltine, husband and wife
 M. B. Durham and Mary M. Durham, husband and wife
 E. D. Wetmore, J. P. Jefferson and Homer E. Stewart
 J. O. Pamler, Trustees of Estate of Thomas Struthers
 H. A. Jameson, Assignee of Estate of L. T. Watson and
 Rhoda M. Jameson, wife
 Robert McCundy and Isabelle McCundy, husband and wife
 Robert McCundy and Henry M. Robinson, Executors of the Estate of
 Charles D. Ammes, deceased
 Robert McCundy, President and M. E. Dennison, Cashier of the First
 National Bank of Youngstown Ohio.

Grantee: E. B. Gage

Coneys: All the following premises together with all buildings, machinery, right,
 easement....

Covers: **Alkey**, No. 14930, Book 12, Deeds of Mines, at Page 261.
Boss Mining Claim, location notice in Book 2, Transcribed Records of
 Pima County, Records of Mines, at Page 131.
Brother Jonathan, No. 9932, Book 8, Deeds of Mines, at page 530.
Central Mining Claim, location notice in Book 3, Transcribed Records of
 Pine County, Records of Mines, at Page 662.
Chance, No. 24443, Book 11, Deeds of Mines, at Page 550.
Cocopah Mining Claim, location notice in Book 3, Transcribed Records
 of Pine County, Records of Mines, at Page 547.
Contact, No. 12305, Book 9, Deeds of Mines, at Page 536.
Emerald, No. 9998, Book 8, Deeds of Mines, at Page 600.
Extacy, No. 742, Book 8, Deeds of Mines, at Page 87.
Grand Central, No. 5352, Book 5, Deeds of Mines, at Page 24.
Grand Dipper, No. 9997, Book 8, Deeds of Mines, at Page 606.
Hidden Treasure, No. 25510, Book 11, Deeds of Mines, at Page 557.
Last Chance No. 2, No. 21679, Book 11, Deeds of Mines, at Page 553.
Lowell Mining Claim, location notice in Book 7, Record of Mines, at
 Page 337.
Maine, No. 9933, Book 8, Deeds of Mines, at Page 510.
Mexican, No. 12306, Book 9, Deeds of Mines, at Page 541.
Moonlight, No. 14658, Book 11, Deeds of Mines, at Page 543.
Naumkeag, No. 5403, Book V, Deeds of Mines, at Page 17.
North Point Mining, location notice in Book 1, Transcribed Records of
 Pima County, Record of Mines, at Page 359.
Revenue, No. 12797, Book 11, Deeds of Mines, at Page 24.
Shorty, No. 7419, Book 8, Deeds of Mines, at Page 93.
Silver Thread, No. 16384, Book 11, Deeds of Mines, at Page 564.
Standard, No. 24325, Book 11, Deeds of Mines, at Page 547.
Tripple Ex, No. 9931, Book 8, Deeds of Mines, at Page 536.
 Portion of the Mexican Grant known as and called San Juan de los
 Boguilles Y. Nogolas, on the San Pedro River, which is built the
 Quartz Mill of the Grand Central Mining Company.
 Excepting and reserving only the tailings dump now under lease to the
 to which remains in the Grantor.

NOTE: Grantors appear to be strangers but may have obtained interest in
 deeds prior to patent.

No Reservation.

19. Quit Claim Mining Deed, Book 15, d/m, Page 306, dated 3/26/1903, recorded 3/26/1903.
Grantor: E. B. Gage (No marital status)
Grantee: The Tombstone Consolidated Mines Company, LTD, an Arizona corporation
Conveys: All interest together with all the dips, spurs and angles, and all the metals, ores, gold and silver...
- Covers: Those certain Mining Claims in the Tombstone Mining District:
Alkey, No. 14930, Book 12, Deeds of Mines, at Page 261.
Boss Mining, location notice in Book 2, Transcribed Records of Pima County, Record of Mines, at Page 131.
Brother Jonathan, No. 9932, Book 8, Deeds of Mines, at Page 530.
Central Mining Claim, location notice in Book 6, Transcribed Records of Pima County, Record of Mines, at Page 662.
Chance, No. 24443, Book 11, Deeds of Mines, at Page 550.
Cocopah Mining Claim, location notice, Book 3, Transcribed Records of Pima County, Records of Mines, at Page 547.
Contact, No. 12305, Book 9, Deeds of Mines, at Page 536.
Emerald, No. 9998, Book 8, Deeds of Mines, at Page 600.
Extacy, No. 7420, Book 8, Deeds of Mines, at Page 87.
Grand Central, No. 5332, Book 5, Deeds of Mines, at Page 24.
Grand Dipper, No. 9997, Book 8, Deeds of Mines, at Page 606.
Hidden Treasure, No. 25510, Book 11, Deeds of Mines, at Page 557.
Last Chance No. 2, No. 21679, Book 11, Deeds of Mines, at Page 553.
Lowell Mining Claim, location notice in Book 7, Records of Mines, at Page 337.
Maine, No. 9933, Book 8, Deeds of Mines, at Page 510.
Mexican, No. 12306, Book 9, Deeds of Mines, at Page 541.
Moonlight, No. 14658, Book 11, Deeds of Mines, at Page 543.
Naumkeag, No. 5403, Book V, Deeds of Mines, at Page 17.
North Point Mining Claim, location notice in Book I, Transcribed Records of Pima County, Records of Mines, at Page 359.
Revenue, No. 12797, Book 11, Deeds of Mines, at Page 24.
Shorty, No. 7419, Book 8, Deeds of Mines, at Page 93.
Silver Thread, No. 16384, Book 11, Deeds of Mines, at Page 564.
Standard, No. 24325, Book 11, Deeds of Mines, at Page 547.
Triple Ex, No. 9931, Book 8, Deeds of Mines, at Page 536.
That part or portion of the Mexican Grant of land known as and called San Juan de los Boquilles Y Nogeles, situated upon the San Pedro River, upon which is built and situated the Quartz Mill of the Grand Central Mining Company.
- No Reservation.

24. **Quit Claim Mining Deed, Book 27 d/m, Page 335, dated 7/7/1914, recorded 7/7/1914.**
- Grantor:** A. L. Grow, Acting Trustee in Bankruptcy of the Estate of the Tombstone Consolidated Mines Company, LTD, a corporation, Bankrupt
- Grantee:** Walter Douglas
- Conveys:** Those certain Mining Claims in the Tombstone Mining Districts: All interest together with all the dips, spurs and angles, and all the metals, ores, gold and silver...
- Covers:** Alkey, Patent No. 14930, Book 12, Deeds of Mines, Page 261.
Banner, Patent No. 36238, Book 15, Deeds of Mines, Page 386.
Boss, Patent No. 35876, Book 14, Deeds of Mines, page 594.
Blue Monday, Patent No. 6661, Book 15, Deeds of Mines, Page 458.
Brother Jonathan, Patent No. 9932, Book 8, Deeds of Mines, Page 530.
Chance, Patent No. 24443, Book 11, Deeds of Mines, Page 550.
C.O.D., Patent No. 20949, Book 15, Deeds of Mines, Page 108.
Content, Patent No. 17386, Book 15, Deeds of Mines, Page 297.
Contact, Patent No. 12305, Book 9, Deeds of Mines, Page 536.
Contention, Patent No. 38126, Book 3, Transcribed Deeds of Mines, Page 394.
Cocopah, Patent No. 6278, Book 6, Deeds of Mines, Page 440.
Contentment, Patent No. 17387, Book 15, Deeds of Mines, page 300.
Defence, Patent No. 5504, Book 14, Deeds of Mines, Page 289.
East Side, Patent No. 5244, Book 14, Deeds of Mines, Pge 272.
East Side No. 2, Patent No. 9785, Book 14, Deeds of Mines, Page 278.
Emerald, Patent No. 9998, Book 8, Deeds of Mines, Page 600.
Empire, Patent No. 14371, Book 11, Deeds of Mines, Page 76.
Extacy, Patent No. 7420, Book 8, Deeds of Mines, Page 87.
First South Extension of the Toughnut Lode, Patent No. 5308, Book 5, Deeds of Mines, Page 1.
Flora Morrison, Patent No. 9105, Book 8, Deeds of Mines, Page 177.
Gilded Age, Patent No. 9107, Book 9, Deeds of Mines, Page 34.
Good Enough, Patent No. 5111, Book 14, Deeds of Miens, Page 311.
Grand Central, Patent No. 5352, Book 5, Deeds of Mines, Pgae 24.
Grand Dipper, Patent No. 9997, Book 8, Deeds of Mines, Page 606.
Hard Up, Patent No. 11695, Book 27, Deeds of Mines, Page 278.
Herald, Patent No. 6655, Book 15, Deeds of Mines, Page 261.
Hidden Treasure, Patent No. 25510, Book 11, Deeds of Mines, Page 556.
Last Chance No. 2, Patent No. 21679, Book 11, Deeds of Mines, Page 553.
Lowell, Patent No. 24831, Book 12, Deeds of Mines, Page 615.
Lucky Cuss, Patent No. 5503, Book 14, Deeds of Mines, Page 295.
Maine, Patent No. 9933, Book 8, Deeds of Mines, Page 540.
Mayflower, Patent No. 24832, Book 15, Deeds of Mines, Page 360.
Mexican, Patent No. 12306, Book 9, Deeds of Mines, Page 541.
Moonlight, Patent No. 14658, Book 11, Deeds of Mines, Page 543.
Naumkeag, Patent No. 5403, Book 12, Deeds of Mines, Page 17.
New Year, Patent No. 6311, Book 12, Deeds of Mines, Pgae 260.
North Point, Patent No. 27531, Book 12, Deeds of Mines, Page 568.
North Extension of Sulphuret, Lot No. 71, notice of location recorded in Book 1, Transcribed Records of Mines, Page 415.
Owl's Last Hoot, Patent No. 22371, Book 27, Deeds of Mines, Page 297.
Owl's Nest, Patent No. 5502, Book 14, Deeds of Mines, Page 319.
Poor X, Patent No. 5095, Book 4, Deeds of Mines, Page 3.
Prompter, Patent No. 10499, Book 27, Deeds of Mines, Page 273.
Revenue, Patent No. 12797, Book 11, Deeds of Mines, Page 24.
San Pedro, Patent No. 6085, Book 27, Deeds of Mines, Page 290.
Shorty, Patent No. 7419, Book 8, Deeds of Mines, Page 93.
Silver Belt, Patent No. 36578, Book 15, Deeds of Mines, Page 382.
Silver Plume, Patent No. 6765, Book 9, Deeds of Mines, Page 497.
Silver Thread, Patent No. 16384, Book 11, Deeds of Mines, Page 564.
South Extension of Sulphuret described in Deed recorded in Book 15, Deeds of Mines, Page 94.
South Extension of Grand Central, Patent No. 7279, Book 7, Deeds of Mines, Page 100.
Standard, Patent No. 24325, Book 11, Deeds of Mines, Page 547.
Sulphuret, Patent No. 5131, Book 5, Deeds of Mines, Page 8.
Survey, Patent No. 5245, Book 14, Deeds of Mines, Page 304.
Survey, Patent No. 7544, Book 7, Deeds of Mines, Pge 334.
Sydney, Patent No. 10049, Book 27, Deeds of Mines, Page 293.
Telephone, Patent No. 21569, Book 15, Deeds of Mines, Page 103.
Toughnut, Patent No. 4355, Book 14, Deeds of Mines, Page 263.
Tranquillity, Patent No. 5023, Book 3, Deeds of Mines, Page 565.
Tribute, Patent No. 5246, Book 14, Deeds of Mines, Page 325.

Triple EX, Patent No. 9931, Book 8, Deeds of Mines, Page 536.
Verde, Patent No. 18262, Book 12, Deeds of Mines, Page 265.
Vizina, Patent No. 5156, Book 27, Deeds of Mines, Page 299.
Way Up, Patent No. 5766, Book 5, Deeds of Mines, Page 396.
Wedge, Patent No. 10991, Book 14, Deeds of Mines, Page 258.
West Side, Patent No. 5249, Book 14, Deeds of Mines, Page 283.

One and fifteen-hundredths (1-15/100) acres of "ALTA" patented mine, Patent No. 7982, Book 7, Deeds of Mines, Page 405, fully described in Book 1, Miscellaneous Records, Page 475.

The Northwest portion of "SULPHURET" patented mine, in Book 11, Deeds of Mines, Page 40.

The Southwest portion of "TRANQUILLITY" patented mine, Book 11, Deeds of Mines, Page 40.

The aforesaid "EMPIRE" patented mine, being transferred subject to an unexpired lease of part of the surface ground thereof held by A. L. Grow, which lease by its terms expires June 1st, 1915.

Those certain unpatented lode mining claims situated in said district, county and state, particularly described as follows:

Apache Chief, Location Notice in Book 19, Records of Mines, Page 366.
Aunt Sally, Location Notice in Book 1, Records of Mines, Page 523, in Book 7, Transcribed Records of Mines, Page 47.
Big Comit, Location Notice in Book 5, Records of Mines, Page 472.
Bon Ton (also known as Addie"), Location Notice in Book 2, Records of Mines, Page 384, Amended Location Notice in Book 1, Transcribed Records of Mines, Page 209.
Buckskin, Location Notice in Book 29, Records of Mines, Page 179.
Buffalo, Location Notice in Book 32, Records of Mines, Page 254.
Cornell, Location Notice in Book 22, Records of Mines, Page 471.
Emerald South, Location Notice in Book 7, Records of Mines, Page 589.
Erie, Location Notice in Book 18, Records of Mines, Page 542.
Escondido, Location Notice in Book 9, Records of Mines, Page 205.
Florodora, Location Notice recorded in Book 15, Records of Mines, Page 562.
Fortuna, Location Notice recorded in Book 15, Records of Mines, Page 376.
General Grant, Location Notice recorded in Book 19, Records of Mines, Page 407.
Hawk Eye, Location Notice, Book 3, Transcribed Records of Mines, Page 437, and Amended Location Notice in Book 14, Records of Mines, Page 52.
Hawk Eye Little Wonder, Location Notice in Book 14, Records of Mines, Page 52.
Head Centre, Location Notice Book 1, Transcribed Records of Mines, Page 249, and Supplemental Location Notice Book 1, Transcribed Miscellaneous Records, Page 87.
Horn Silver, Location Notice recorded in Book 9, Records of Mines, Page 426.
Houghton, Location Notice in Book 22, Records of Mines, Page 470.
Illinois, Location Notice in Book 19, Records of Mines, Page 6.
Little Comet, Location Notice in Book 8, Records of Mines, Page 236.
Little Wonder, Location Notice in Book 3, Transcribed Records of Mines, Page 436, and Amended Location Notice Book 14, Records of Mines, Page 52.
McCann, Location Notice in Book 3, Transcribed Records of Mines, Page 763.
Michigan, Location Notice in Book 22, Records of Mines, Page 472.
Miners Dream, Location Notice in Book 11, Records of Mines, Page 237.
Narrow Gauge, Location Notice in Book 12, Records of Mines, Page 137.
Ninety Eight, Location Notice in Book 14, Records of Mines, Page 506.
Ninety Nine, Location Notice in Book 15, Records of Mines, Page 65.
Oregon, Location Notice in Book 14, Records of Mines, Page 753, and Amended Location Notice in Book 15, Records of Mines, Page 335.
Protection, Location Notice in Book 14, Records of Mines, Page 528.
San Rafael, Location Notice in Book 3, Transcribed Records of Mines, Page 252.
Silver Brick, Location Notice in Book 11, Records of Mines, Page 390.
Silver Chief, Location Notice in Book 14, Records of Mines, Page 590.
Southern Belle, Mineral Survey No. 815, Lot No. 109, Location Notice in Book 1, Transcribed REcords of Mines, Page 275.
Yellow Jacket, Location Notice in Book 1, Transcribed Records of Mines, Page 248, Supplemental Location Notice in Book 1, Transcribed Miscellaneous Records, Page 86.

Together with all dips, spurs and angles, and also all the metals, ores, gold and silver bearing quartz, rock and earth therein, and all the rights, privileges and franchises thereto.

Those certain lots in the city of Tombstone, County of Cochise, State of Arizona.

Lots 15, 17, 19, 20, 21, 22, and 40 feet S.E. end of 23, Block 5.

Lots part of 1 to 10 inclusive, Block 5 1/2.

Lots 5, 6, 13 to 24, inclusive, Block 6.

Lots 1, 5, 6, 11 to 21 inclusive, Block 7.

Lots 1 to 24 inclusive, Block 8.

Lots 1 to 24 inclusive, Block 9.

Lots 1 to 5 inclusive, 8 to 24 inclusive, Block 10.

Lots 6 to 24, inclusive, Block 11.

Lots 9 to 10, Block 18.

Lots 17 and 18, Block 21.

Lots part of 15 and 16 to 22, inclusive, Block 23.

Lots 2 to 10 inclusive, 14 to 23 inclusive, Block 24.

Lots 1 to 4 inclusive, 8, part of 9 to 11, all of 12 to 24 inclusive, Block 25.

Lots 3, 4 part 11, all of 12 and 20, Block 37.

Lots 1, 2, 5 to 20 inclusive, Block 30.

Lots 1 to 8 inclusive, part of 9, 11, 12; all of 23 and 24, Block 39.

Lots 17 and 18, Block 48.

Lots 22, 23 and 24, Block 49.

Lots 5 to 9 inclusive, 13 to 18 inclusive, Block 50.

Lots 15 and 16; 5 to 14 inclusive, 19 and 20, Block 51.

Lots part 1, 3 and 4; all 5, 6, 12, 13 and 14, Block 64.

Lots 4 to 24 inclusive, Block 65.

Lots 1 to 10 inclusive, Block S.

Lots 1, 4 to 22 inclusive, Block D.

Lots 1 to 6 inclusive, Block E.

Lots 1 to 4 inclusive, Block F.

Lots 1 to 10 inclusive, Block G.

Lots 14 and 15, Block O.

Lots part of 3, 4, 5, and 6; all 9 and 10; part 11 and 12; all 13 and 14, Block P.

Lots 1 to 6, 16 to 24, inclusive, Block R.

Lots 1 to 10 inclusive, Block T.

Also that certain lot, piece or parcel of land described in Book 15, Deeds of Mines, Page 306.

That portion of the Mexican grant of land known as San Juan de Las Boquillas y Nogalos on the San Pedro River in said County and Territory upon which is built and situated the quartz mill of the Grand Central Mining Company with a frontage of 40 rods on said river on either side, northerly and southerly of said quartz mill, and running easterly from in a river to the eastern boundary of said grant, that is 80 rods frontage on said river, and running with the same width easterly to the eastern boundary line of said grant, with the said quartz mill in its entire eastern and western line.

Together with all improvement, Tenements, hereditaments, and appurtenances...All mining and milling equipment, boilers, engines...

No Reservation.

11-20-38

GRAND O'PORE
M.S. 540

SURVEY NO. 540

PLAT

OF THE

Grand Dipper

MINING CLAIM,

Tombstone Mining District,

Cochise County,

ARIZONA.

Claimed by E. B. Gage

Surveyed by A. T. Mitchell U. S. D. S.

September 5 1883

Containing an Area of 17.29 Acres.

Scale 200 feet to the inch.

Variation 11° 53' East.

The original Field Notes of the Survey of the

Grand Dipper Mining Claim from which this plat has been in fact, been examined and approved and are on file in this office; and I hereby certify that they furnish such an accurate description of said Mining Claim as will, if incorporated into a patent, serve fully to identify the premises; and that such reference is made therein to natural objects and permanent monuments, as will perpetuate and fix the locus thereof.

I further certify that the value of the labor and improvements placed thereon by the applicant or his grantors not less than Five Hundred Dollars, and that said improvements consist of

Shaft 1 x 6 ft 100 ft deep

etc.

Etc.

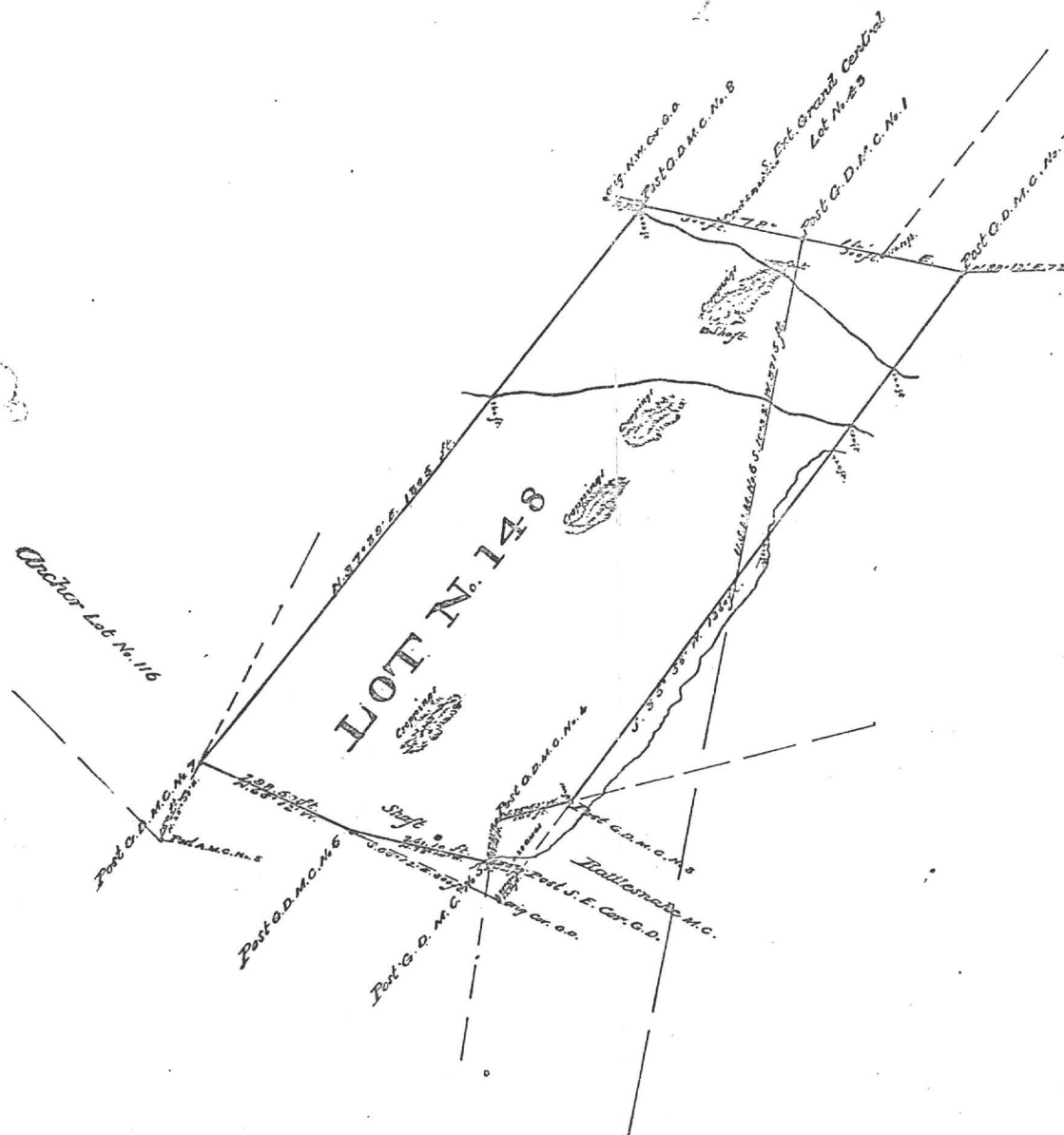
as appears by the report of the Deputy Surveyor and the testimony of two disinterested witnesses.

And I further certify that this is a correct Plat of said Mining Claim, made in conformity with said original Field Notes of the survey thereof.

A. T. Mitchell
U. S. Surveyor General for Arizona.

U. S. Surveyor General's Office,
Tucson, Arizona,

September 11 1883



5. **Option Agreement, Book 4 misc., Page 295, dated 5/10/1897, recorded 6/21/1897.**

Grantor: Grand Central Mining Company, an Arizona corporation, by E. B. Gage, President

Grantee: Artemus L. Grow

Agree to sell all its right, title and interest if written notice is given by January 1, 1898.

Covers:

✓ Alkey ? t	consisting of 15.67 Acres
✓ Brother Jonathan	consisting of 17.28 Acres
✓ Chance	consisting of 20.66 Acres
✓ Contact	consisting of 20.06 Acres
✓ Emerald	consisting of 15.27 Acres
✓ Extacy	consisting of 14.62 Acres
✓ Grand Central	consisting of 20.22 Acres
✓ Grand Dipper	consisting of 17.29 Acres
✓ Hidden Treasure	consisting of 11.86 Acres
✓ Last Chance No. 2	consisting of 3.24 Acres
✓ Maine	consisting of 19.19 Acres
✓ Mexican	consisting of 3.94 Acres
✓ Moonlight	consisting of .665 Acres
✓ Naumkeag	consisting of 11.53 Acres
✓ Revenue	consisting of 15.16 Acres
✓ Shorty	consisting of 1.08 Acres
✓ Silver Thread	consisting of 2.12 Acres

✓ Standard	consisting of 19.49 Acres
✓ Triple X (xxx)	consisting of 16.27 Acres

is the owner of the following named and described mining claims for which patents have been applied.

✓ Boss	consisting of 5.38 Acres
✓ Central	consisting of 20.60 Acres
✓ Cocopah	consisting of 15.75 Acres
✓ Lowell	consisting of 20.69 Acres
✓ North Point	consisting of 9.84 Acres

NOTE: This agreement is not released and subject to SD at Book 14 d/m, Page 104.

No Reservation.

6. Sheriff Deed, Box 14 d/m, Page 104, dated 5/18/1901, recorded 5/18/1901.
- Grantor: Cochise County Sheriff
- Grantee: Martyn Bonnell
- Per judgment dated 12/4/1899 in favor of Grantee and against Grant Central Mining Company, debtor, in District Court of 1st Judicial District, County of Cochise.
- Sheriff Certificate of Sale at Book 5 misc., Page 164
- Conveys: All right, title and interest and claim which judgment debtor had on 12/4/1899 or at any time afterwards or now has...
- Covers: "The following U.S. Patented Mine:"
- ✓ Alkay, No. 14930, Book 12, Deeds of Mines, at Page 261.
 - ✓ Boss Mining Claim, location notice in Book 2, Transcribed records of Pima County, Records of Mines, at Page 131.
 - ✓ Brother Jonathan, No. 9932, Book 8, Deeds of Mines, at Page 530.
 - ✓ Central Mining Claim, location notice in Book 6, Transcribed records of Pima County, Records of Mines, at Page 667.
 - ✓ Chance, No. 24443, Book 11, Deeds of Mines, at Page 550.
 - ✓ Cocopah Mining Claim, location notice in Book 3, Transcribed Records of Pima County, Records of Mines, at Page 547.
 - ✓ Contact, No. 12304, Book 9, Deeds of Mines, at Page 536.
 - ✓ Emerald, No. 9998, Book 8, Deeds of Mines, at Page 600.
 - ✓ Extacy, No. 7420, Book 8, Deeds of Mines, at Page 87.
 - ✓ Grand Central, No. 5352, Book 5, Deeds of Mines, at Page 24.
 - ✓ Grand Dipper, No. 9997, Book 8, Deeds of Mines, at Page 606.
 - ✓ Hidden Treasure, No. 25510, Book 11, Deeds of Mines at Page 557.
 - ✓ Last Chance, No. 2, 21679, Book 11, at page 553 Deeds of Mines.
 - ✓ Lowell Mining Claim, location notice, Book 7, Records of Mines, at Page 337.
 - ✓ Maine, No. 9933, Book 8, Deeds of Mines, at page 510.
 - ✓ Mexican, No. 12,306, Book 9, Deeds of Mines, at page 541.
 - ✓ Moonlight, No. 14658, Book 11, Deeds of Mines, at Page 543.
 - ✓ Naumkeag, No. 5403, Book 8, Deeds of Mines, at Page 17.
 - ✓ North Point Mining Claim, location notice in Book 1, Transcribed Records of Pima County, Records of Mines, at Page 359.
 - ✓ Revenue, No. 12797, Book 11, Deeds of Mines, at page 24.
 - ✓ Shorty, No. 7419, Book 8, Deeds of Mines, at Page 98.
 - ✓ Silver Thread, No. 16384, Book 11, Deeds of Mines, at Page 564.
 - ✓ Standard, No. 24325, Book 11, Deeds of Mines, at Page 547.
 - ✓ Tripple Ex., No. 9931, Book 8, Deeds of Mines, at page 536.
- Also those two certain dwelling houses, three small houses, one stable building, assay office, shop, boiler house, and one hoisting engine partly erected, situated upon the **Grand Central Mine**.
- Also one dwelling house, one shaft house and hoisting engine, situated on the **Maine Mine**.
- Also one shaft house, one hoisting engine, and boilers, and three small houses situated upon the **Emerald Mine**.
- Also one shaft house with engine and boiler, situated upon the **Silver Thread Mine**.
- Also one engine and boiler, one shaft and one ore house, situated upon the **Chance Mine**.
- Also one boiler house with boiler, situated upon the **Boss Mining Claim**.
- Also quartz mill, situated on the San Pedro River near the town of Fairbanks, known as the **Grand Central Mill**.

No Reservation.

12. **Quit Claim Mining Deed, Book 14 d/m, Page 467, dated 8/6/1901, recorded 7/11/1902.**

Grantor: Martyn Bonnell and Sarah D. Bonne, husband and wife
Grantee: E. B. Gage

Those certain mining claims in the Tombstone Mining District:

Conveys: All the following described premises

Covers: **Alkey**, No. 14930, Book 12, Deeds of Mines, at Page 261.
Boss Mining Claim, location notice in Book 2, Transcribed Records of Pima County, Record of Mines, at Page 131.
Brother Jonathan, Book 8, Deeds of Mines, at Page 530.
Central Mining Claim, location notice of Book 6, Transcribed Records of Pima County, Records of Mines, at Page 662.
Chance, No. 24443, Book 11, Deeds of Mines, at Page 550.
Cocopah Mining Claim, location notices in Book 3, Transcribed Records of Pima County, Records of Mines, at Page 547.
Contact, No. 12305, Book 9, Deeds of Mines, at Page 536.
Emerald, No. 9998, Book 8, Deeds of Mines, at Page 600.
Extacy, No. 7420, Book 8, Deeds of Mines, at Page 87.
Grand Central, No. 5332, Book 5, Deeds of Mines, at Page 24.
Grand Dipper, No. 9997, Book 8, Deeds of Mines, at Page 606.
Hidden Treasure, No. 25510, Book 11, Deeds of Mines, at Page 557.
Last Chance No. 2, No. 21679, Book 11, Deeds of Mines, at Page 553.
Lowell Mining Claim, location notice in Book 7, Records of Mines, at Page 337.
Maine, No. 9933, Book 8, Deeds of Mines, at Page 510.
Mexican, No. 12306, Book 9, Deeds of Mines, at Page 541.
Moonlight, No. 14658, Book 11, Deeds of Mines, at Page 543.
Naumkeag, No. 5403, Book V., Deeds of Mines, at Page 17.
North Point Mining Claim, location notice in Book 1, Transcribed Records of Pima County, Records of Mines, at Page 359.
Revenue, No. 12797, Book 11, Deeds of Mines, at Page 24.
Shorty, No. 7419, Book 8, Deeds of Mines, at Page 93.
Silver Thread, No. 16384, Book 11, Deeds of Mines, at Page 564.
Standard, No. 24325, Book 11, Deeds of Mines, at Page 547.
Tripple Ex., No. 9931, Book 8, Deeds of Mines, at Page 536.
Portion of the Mexican Grant known as and called San Juan de las Boquillers Y. Nogolas, on the San Pedro River, which is built the Quartz Mill of the Grand Central Mining Company.

Also all buildings, machinery, tools and all tailings and all other property of any kind or description including any or all other locations of mill site made by E. B. Gage, or purchased by him.

No Reservation.

13. **Quit Claim Mining Deed, Book 15 d/m Page 3, dated** , recorded 11/1/1902.
- Grantors:** A. J. Hazeltine and Hattie E. Hazeltine, husband and wife
M. B. Durham and Mary M. Durham, husband and wife
E. D. Wetmore, J. P. Jefferson and Homer E. Stewart
J. O. Pamler, Trustees of Estate of Thomas Struthers
H. A. Jameson, Assignee of Estate of L. T. Watson and Rhoda M. Jameson, wife
Robert McCundy and Isabelle McCundy, husband and wife
Robert McCundy and Henry M. Robinson, Executors of the Estate of Charles D. Ammes, deceased
Robert McCundy, President and M. E. Dennison, Cashier of the First National Bank of Youngstown Ohio.
- Grantee:** E. B. Gage
- Coneys:** All the following premises together with all buildings, machinery, right, easement....
- Covers:** **Alkey**, No. 14930, Book 12, Deeds of Mines, at Page 261.
Boss Mining Claim, location notice in Book 2, Transcribed Records of Pima County, Records of Mines, at Page 131.
Brother Jonathan, No. 9932, Book 8, Deeds of Mines, at page 530.
Central Mining Claim, location notice in Book 3, Transcribed Records of Pine County, Records of Mines, at Page 662.
Chance, No. 24443, Book 11, Deeds of Mines, at Page 550.
Cocopah Mining Claim, location notice in Book 3, Transcribed Records of Pine County, Records of Mines, at Page 547.
Contact, No. 12305, Book 9, Deeds of Mines, at Page 536.
Emerald, No. 9998, Book 8, Deeds of Mines, at Page 600.
Extacy, No. 742, Book 8, Deeds of Mines, at Page 87.
Grand Central, No. 5352, Book 5, Deeds of Mines, at Page 24.
Grand Dipper, No. 9997, Book 8, Deeds of Mines, at Page 606.
Hidden Treasure, No. 25510, Book 11, Deeds of Mines, at Page 557.
Last Chance No. 2, No. 21679, Book 11, Deeds of Mines, at Page 553.
Lowell Mining Claim, location notice in Book 7, Record of Mines, at Page 337.
Maine, No. 9933, Book 8, Deeds of Mines, at Page 510.
Mexican, No. 12306, Book 9, Deeds of Mines, at Page 541.
Moonlight, No. 14658, Book 11, Deeds of Mines, at Page 543.
Naumkeag, No. 5403, Book V, Deeds of Mines, at Page 17.
North Point Mining, location notice in Book 1, Transcribed Records of Pima County, Record of Mines, at Page 359.
Revenue, No. 12797, Book 11, Deeds of Mines, at Page 24.
Shorty, No. 7419, Book 8, Deeds of Mines, at Page 93.
Silver Thread, No. 16384, Book 11, Deeds of Mines, at Page 564.
Standard, No. 24325, Book 11, Deeds of Mines, at Page 547.
Tripple Ex, No. 9931, Book 8, Deeds of Mines, at Page 536.
Portion of the Mexican Grant known as and called San Juan de los Boguilles Y. Nogolas, on the San Pedro River, which is built the Quartz Mill of the Grand Central Mining Company.
Excepting and reserving only the tailings dump now under lease to the to which remains in the Grantor.
- NOTE:** Grantors appear to be strangers but may have obtained interest in deeds prior to patent.
- No Reservation.

19. Quit Claim Mining Deed, Book 15, d/m, Page 306, dated 3/26/1903, recorded 3/26/1903.

Grantor: E. B. Gage (No marital status)

Grantee: The Tombstone Consolidated Mines Company, LTD, an Arizona corporation

Conveys: All interest together with all the dips, spurs and angles, and all the metals, ores, gold and silver...

Covers: Those certain Mining Claims in the Tombstone Mining District:
Alkey, No. 14930, Book 12, Deeds of Mines, at Page 261.
Boss Mining, location notice in Book 2, Transcribed Records of Pima County, Record of Mines, at Page 131.
Brother Jonathan, No. 9932, Book 8, Deeds of Mines, at Page 530.
Central Mining Claim, location notice in Book 6, Transcribed Records of Pima County, Record of Mines, at Page 662.
Chance, No. 24443, Book 11, Deeds of Mines, at Page 550.
Cocopah Mining Claim, location notice, Book 3, Transcribed Records of Pima County, Records of Mines, at Page 547.
Contact, No. 12305, Book 9, Deeds of Mines, at Page 536.
Emerald, No. 9998, Book 8, Deeds of Mines, at Page 600.
Extacy, No. 7420, Book 8, Deeds of Mines, at Page 87.
Grand Central, No. 5332, Book 5, Deeds of Mines, at Page 24.
Grand Dipper, No. 9997, Book 8, Deeds of Mines, at Page 606.
Hidden Treasure, No. 25510, Book 11, Deeds of Mines, at Page 557.
Last Chance No. 2, No. 21679, Book 11, Deeds of Mines, at Page 553.
Lowell Mining Claim, location notice in Book 7, Records of Mines, at Page 337.
Maine, No. 9933, Book 8, Deeds of Mines, at Page 510.
Mexican, No. 12306, Book 9, Deeds of Mines, at Page 541.
Moonlight, No. 14658, Book 11, Deeds of Mines, at Page 543.
Naumkeag, No. 5403, Book V, Deeds of Mines, at Page 17.
North Point Mining Claim, location notice in Book 1, Transcribed Records of Pima County, Records of Mines, at Page 359.
Revenue, No. 12797, Book 11, Deeds of Mines, at Page 24.
Shorty, No. 7419, Book 8, Deeds of Mines, at Page 93.
Silver Thread, No. 16384, Book 11, Deeds of Mines, at Page 564.
Standard, No. 24325, Book 11, Deeds of Mines, at Page 547.
Triple Ex, No. 9931, Book 8, Deeds of Mines, at Page 536.
That part or portion of the Mexican Grant of land known as and called San Juan de los Boquilles Y Nogeles, situated upon the San Pedro River, upon which is built and situated the Quartz Mill of the Grand Central Mining Company.

No Reservation.

24. **Quit Claim Mining Deed, Book 27 d/m, Page 335, dated 7/7/1914, recorded 7/7/1914.**
- Grantor:** A. L. Grow, Acting Trustee in Bankruptcy of the Estate of the Tombstone Consolidated Mines Company, LTD, a corporation, Bankrupt
- Grantee:** Walter Douglas
- Conveys:** Those certain Mining Claims in the Tombstone Mining Districts: All interest together with all the dips, spurs and angles, and all the metals, ores, gold and silver...
- Covers:** **Alkey**, Patent No. 14930, Book 12, Deeds of Mines, Page 261.
Banner, Patent No. 36238, Book 15, Deeds of Mines, Page 386.
Boss, Patent No. 35876, Book 14, Deeds of Mines, page 594.
Blue Monday, Patent No. 6661, Book 15, Deeds of Mines, Page 458.
Brother Jonathan, Patent No. 9932, Book 8, Deeds of Mines, Page 530.
Chance, Patent No. 24443, Book 11, Deeds of Mines, Page 550.
C.O.D., Patent No. 20949, Book 15, Deeds of Mines, Page 108.
Content, Patent No. 17386, Book 15, Deeds of Mines, Page 297.
Contact, Patent No. 12305, Book 9, Deeds of Mines, Page 536.
Contention, Patent No. 38126, Book 3, Transcribed Deeds of Mines, Page 394.
Cocopah, Patent No. 6278, Book 6, Deeds of Mines, Page 440.
Contentment, Patent No. 17387, Book 15, Deeds of Mines, page 300.
Defence, Patent No. 5504, Book 14, Deeds of Mines, Page 289.
- East Side**, Patent No. 5244, Book 14, Deeds of Mines, Page 272.
East Side No. 2, Patent No. 9785, Book 14, Deeds of Mines, Page 278.
Emerald, Patent No. 9998, Book 8, Deeds of Mines, Page 600.
Empire, Patent No. 14371, Book 11, Deeds of Mines, Page 76.
Extacy, Patent No. 7420, Book 8, Deeds of Mines, Page 87.
First South Extension of the Toughnut Lode, Patent No. 5308, Book 5, Deeds of Mines, Page 1.
Flora Morrison, Patent No. 9105, Book 8, Deeds of Mines, Page 177.
Gilded Age, Patent No. 9107, Book 9, Deeds of Mines, Page 34.
Good Enough, Patent No. 5111, Book 14, Deeds of Mines, Page 311.
Grand Central, Patent No. 5352, Book 5, Deeds of Mines, Page 24.
Grand Dipper, Patent No. 9997, Book 8, Deeds of Mines, Page 606.
Hard Up, Patent No. 11695, Book 27, Deeds of Mines, Page 278.
Herald, Patent No. 6655, Book 15, Deeds of Mines, Page 261.
Hidden Treasure, Patent No. 25510, Book 11, Deeds of Mines, Page 556.
Last Chance No. 2, Patent No. 21679, Book 11, Deeds of Mines, Page 553.
Lowell, Patent No. 24831, Book 12, Deeds of Mines, Page 615.
Lucky Cuss, Patent No. 5503, Book 14, Deeds of Mines, Page 295.
Maine, Patent No. 9933, Book 8, Deeds of Mines, Page 540.
Mayflower, Patent No. 24832, Book 15, Deeds of Mines, Page 360.
Mexican, Patent No. 12306, Book 9, Deeds of Mines, Page 541.
Moonlight, Patent No. 14658, Book 11, Deeds of Mines, Page 543.
Naumkeag, Patent No. 5403, Book 12, Deeds of Mines, Page 17.
New Year, Patent No. 6311, Book 12, Deeds of Mines, Page 260.
North Point, Patent No. 27531, Book 12, Deeds of Mines, Page 568.
North Extension of Sulphuret, Lot No. 71, notice of location recorded in Book 1, Transcribed Records of Mines, Page 415.
Owl's Last Hoot, Patent No. 22371, Book 27, Deeds of Mines, Page 297.
Owl's Nest, Patent No. 5502, Book 14, Deeds of Mines, Page 319.
Poor X, Patent No. 5095, Book 4, Deeds of Mines, Page 3.
Prompter, Patent No. 10499, Book 27, Deeds of Mines, Page 273.
Revenue, Patent No. 12797, Book 11, Deeds of Mines, Page 24.
San Pedro, Patent No. 6085, Book 27, Deeds of Mines, Page 290.
Shorty, Patent No. 7419, Book 8, Deeds of Mines, Page 93.
Silver Belt, Patent No. 36578, Book 15, Deeds of Mines, Page 382.
Silver Plume, Patent No. 6765, Book 9, Deeds of Mines, Page 497.
Silver Thread, Patent No. 16384, Book 11, Deeds of Mines, Page 564.
South Extension of Sulphuret described in Deed recorded in Book 15, Deeds of Mines, Page 94.
South Extension of Grand Central, Patent No. 7279, Book 7, Deeds of Mines, Page 100.
Standard, Patent No. 24325, Book 11, Deeds of Mines, Page 547.
Sulphuret, Patent No. 5131, Book 5, Deeds of Mines, Page 8.
Survey, Patent No. 5245, Book 14, Deeds of Mines, Page 304.
Survey, Patent No. 7544, Book 7, Deeds of Mines, Page 334.
Sydney, Patent No. 10049, Book 27, Deeds of Mines, Page 293.
Telephone, Patent No. 21569, Book 15, Deeds of Mines, Page 103.
Toughnut, Patent No. 4355, Book 14, Deeds of Mines, Page 263.
Tranquillity, Patent No. 5023, Book 3, Deeds of Mines, Page 565.
Tribute, Patent No. 5246, Book 14, Deeds of Mines, Page 325.

Triple EX, Patent No. 9931, Book 8, Deeds of Mines, Page 536.
Verde, Patent No. 18262, Book 12, Deeds of Mines, Page 265.
Vizina, Patent No. 5156, Book 27, Deeds of Mines, Page 299.
Way Up, Patent No. 5766, Book 5, Deeds of Mines, Page 396.
Wedge, Patent No. 10991, Book 14, Deeds of Mines, Page 258.
West Side, Patent No. 5249, Book 14, Deeds of Mines, Page 283.

One and fifteen-hundredths (1-15/100) acres of "ALTA" patented mine, Patent No. 7982, Book 7, Deeds of Mines, Page 405, fully described in Book 1, Miscellaneous Records, Page 475.

The Northwest portion of "SULPHURET" patented mine, in Book 11, Deeds of Mines, Page 40.

The Southwest portion of "TRANQUILLITY" patented mine, Book 11, Deeds of Mines, Page 40.

The aforesaid "EMPIRE" patented mine, being transferred subject to an unexpired lease of part of the surface ground thereof held by A. L. Grow, which lease by its terms expires June 1st, 1915.

Those certain unpatented lode mining claims situated in said district, county and state, particularly described as follows:

Apache Chief, Location Notice in Book 19, Records of Mines, Page 366.
Aunt Sally, Location Notice in Book 1, Records of Mines, Page 523, in Book 7, Transcribed Records of Mines, Page 47.

Big Comit, Location Notice in Book 5, Records of Mines, Page 472.

Bon Ton (also known as Addie), Location Notice in Book 2, Records of Mines, Page 384, Amended Location Notice in Book 1, Transcribed Records of Mines, Page 209.

Buckskin, Location Notice in Book 29, Records of Mines, Page 179.

Buffalo, Location Notice in Book 32, Records of Mines, Page 254.

Cornell, Location Notice in Book 22, Records of Mines, Page 471.

Emerald South, Location Notice in Book 7, Records of Mines, Page 589.

Erie, Location Notice in Book 18, Records of Mines, Page 542.

Escondido, Location Notice in Book 9, Records of Mines, Page 205.

Florodora, Location Notice recorded in Book 15, Records of Mines, Page 562.

Fortuna, Location Notice recorded in Book 15, Records of Mines, Page 376.

General Grant, Location Notice recorded in Book 19, Records of Mines, Page 407.

Hawk Eye, Location Notice, Book 3, Transcribed Records of Mines, Page 437, and Amended Location Notice in Book 14, Records of Mines, Page 52.

Hawk Eye Little Wonder, Location Notice in Book 14, Records of Mines, Page 52.

Head Centre, Location Notice Book 1, Transcribed Records of Mines, Page 249, and Supplemental Location Notice Book 1, Transcribed Miscellaneous Records, Page 87.

Horn Silver, Location Notice recorded in Book 9, Records of Mines, Page 426.

Houghton, Location Notice in Book 22, Records of Mines, Page 470.

Illinois, Location Notice in Book 19, Records of Mines, Page 6.

Little Comet, Location Notice in Book 8, Records of Mines, Page 236.

Little Wonder, Location Notice in Book 3, Transcribed Records of Mines, Page 436, and Amended Location Notice Book 14, Records of Mines, Page 52.

McCann, Location Notice in Book 3, Transcribed Records of Mines, Page 763.

Michigan, Location Notice in Book 22, Records of Mines, Page 472.

Miners Dream, Location Notice in Book 11, Records of Mines, Page 237.

Narrow Gauge, Location Notice in Book 12, Records of Mines, Page 137.

Ninety Eight, Location Notice in Book 14, Records of Mines, Page 506.

Ninety Nine, Location Notice in Book 15, Records of Mines, Page 65.

Oregon, Location Notice in Book 14, Records of Mines, Page 753, and Amended Location Notice in Book 15, Records of Mines, Page 335.

Protection, Location Notice in Book 14, Records of Mines, Page 528.

San Rafael, Location Notice in Book 3, Transcribed Records of Mines, Page 252.

Silver Brick, Location Notice in Book 11, Records of Mines, Page 390.

Silver Chief, Location Notice in Book 14, Records of Mines, Page 590.

Southern Belle, Mineral Survey No. 815, Lot No. 109, Location Notice in Book 1, Transcribed Records of Mines, Page 275.

Yellow Jacket, Location Notice in Book 1, Transcribed Records of Mines, Page 248, Supplemental Location Notice in Book 1, Transcribed Miscellaneous Records, Page 86.

Together with all dips, spurs and angles, and also all the metals, ores, gold and silver bearing quartz, rock and earth therein, and all the rights, privileges and franchises thereto.

Those certain lots in the city of Tombstone, County of Cochise, State of Arizona.

Lots 15, 17, 19, 20, 21, 22, and 40 feet S.E. end of 23, Block 5.

Lots part of 1 to 10 inclusive, Block 5 1/2.

Lots 5, 6, 13 to 24, inclusive, Block 6.

Lots 1, 5, 6, 11 to 21 inclusive, Block 7.

Lots 1 to 24 inclusive, Block 8.

Lots 1 to 24 inclusive, Block 9.

Lots 1 to 5 inclusive, 8 to 24 inclusive, Block 10.

Lots 6 to 24, inclusive, Block 11.

Lots 9 to 10, Block 18.

Lots 17 and 18, Block 21.

Lots part of 15 and 16 to 22, inclusive, Block 23.

Lots 2 to 10 inclusive, 14 to 23 inclusive, Block 24.

Lots 1 to 4 inclusive, 8, part of 9 to 11, all of 12 to 24 inclusive, Block 25.

Lots 3, 4 part 11, all of 12 and 20, Block 37.

Lots 1, 2, 5 to 20 inclusive, Block 30.

Lots 1 to 8 inclusive, part of 9, 11, 12; all of 23 and 24, Block 39.

Lots 17 and 18, Block 48.

Lots 22, 23 and 24, Block 49.

Lots 5 to 9 inclusive, 13 to 18 inclusive, Block 50.

Lots 15 and 16; 5 to 14 inclusive, 19 and 20, Block 51.

Lots part 1, 3 and 4; all 5, 6, 12, 13 and 14, Block 64.

Lots 4 to 24 inclusive, Block 65.

Lots 1 to 10 inclusive, Block S.

Lots 1, 4 to 22 inclusive, Block D.

Lots 1 to 6 inclusive, Block E.

Lots 1 to 4 inclusive, Block F.

Lots 1 to 10 inclusive, Block G.

Lots 14 and 15, Block O.

Lots part of 3, 4, 5, and 6; all 9 and 10; part 11 and 12; all 13 and 14, Block P.

Lots 1 to 6, 16 to 24, inclusive, Block R.

Lots 1 to 10 inclusive, Block T.

Also that certain lot, piece or parcel of land described in Book 15, Deeds of Mines, Page 306.

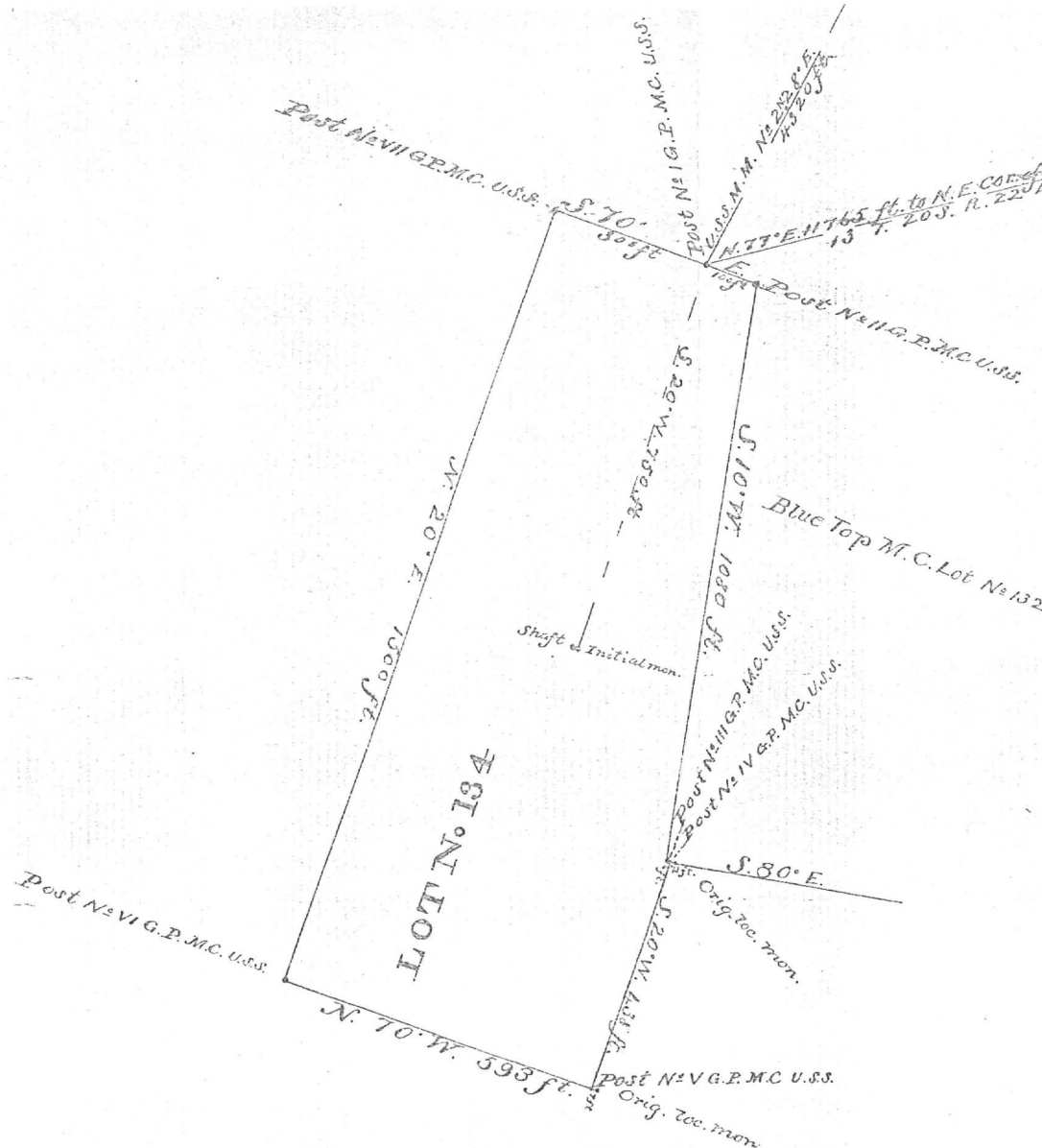
That portion of the Mexican grant of land known as San Juan de Las Boquillas y Nogalos on the San Pedro River in said County and Territory upon which is built and situated the quartz mill of the Grand Central Mining Company with a frontage of 40 rods on said river on either side, northerly and southerly of said quartz mill, and running easterly from in a river to the eastern boundary of said grant, that is 80 rods frontage on said river, and running with the same width easterly to the eastern boundary line of said grant, with the said quartz mill in its entire eastern and western line.

Together with all improvement, Tenements, hereditaments, and appurtenances...All mining and milling equipment, boilers, engines...
No Reservation.

Page 392

GRAND PORTRAIT
M.S. # 432

Advent No. 3770
Serial No.



SURVEY NO. 432
PLAT
OF THE
Grand Portage

MINING CLAIM,
Tombstone Mining District,
Cochise County,
ARIZONA.
Claimed by W. P. Stanley
et al.

Surveyed by Michael Kelleher U. S. D. S.

Nov. 9 1882

Containing an Area of 18 Acres

Scale 200 feet to the inch.

Variation 12° East.

The original Field Notes of the Survey of the
Grand Portage Mining Claim from
which this plat has been made, have been examined and
approved and are on file in this office; and I hereby certify
that they furnish such an accurate description of said Min-
ing Claim as will, if incorporated into a patent, serve fully
to identify the premises; and that such reference is made
therein to natural objects and permanent monuments, as
will perpetuate and fix the locus thereof.

I further certify that the value of the labor and
improvements placed thereon by the applicants or their
grantors is not less than Five Hundred Dollars, and that
said improvements consist of

Shaft 5x6 ft. 50 1/2 ft deep

as appears by the report of the Deputy Surveyor and the
testimony of two disinterested witnesses.

And I further certify that this is a correct Plat of
said Mining Claim, made in conformity with said original
field notes of the survey thereof.

J. C. [Signature]
U. S. Surveyor General for Arizona.
U. S. Surveyor General's Office,
Tucson, Arizona,
November 16 1882

GREAT CARBONATE
M.S. # 2613

[illegible]

NAME AND ADDRESS		LAND		IMPROVEMENTS	
		USAGE CLASS	0000	USAGE CLASS	0000
		ASST RATIOS		ASST RATIOS	
		% OF FCV		% OF FCV	
		CUR FCV		FCV, \$:	
1	ROTHMEL FREDERIC M & ANGELES M		0004		
4	% TENNESSEE SCHUYLKILL CO	16			
	19407 NORTH 33RD AVE	100			
	5 PHOENIX AZ 85027	13,009	AV	2,081	

ADDR CODE	AVG LAND FCV	SITUS	SECTION	TOWNSHIP	RANGE	MARKET
MARKET AREA	SUB AREA	3	PARCEL SIZE	37.00	ACRES	COST/HKT
133	A1		VALUATION			ASSESSOR
			DASE	PER		GO BOARD
						ST BOARD

---S A L E S A N D T R A N S F E R---
 PACKET 870646
 INSTR TYPE JOINT
 DATE OF SALE 06 25 87
 SALE PRICE 20000

AREA CODE
 EXEMPT STATUS
 FCV EXEMPT

TAX DATA 0100

CLASS ITEMS
 TOTAL:

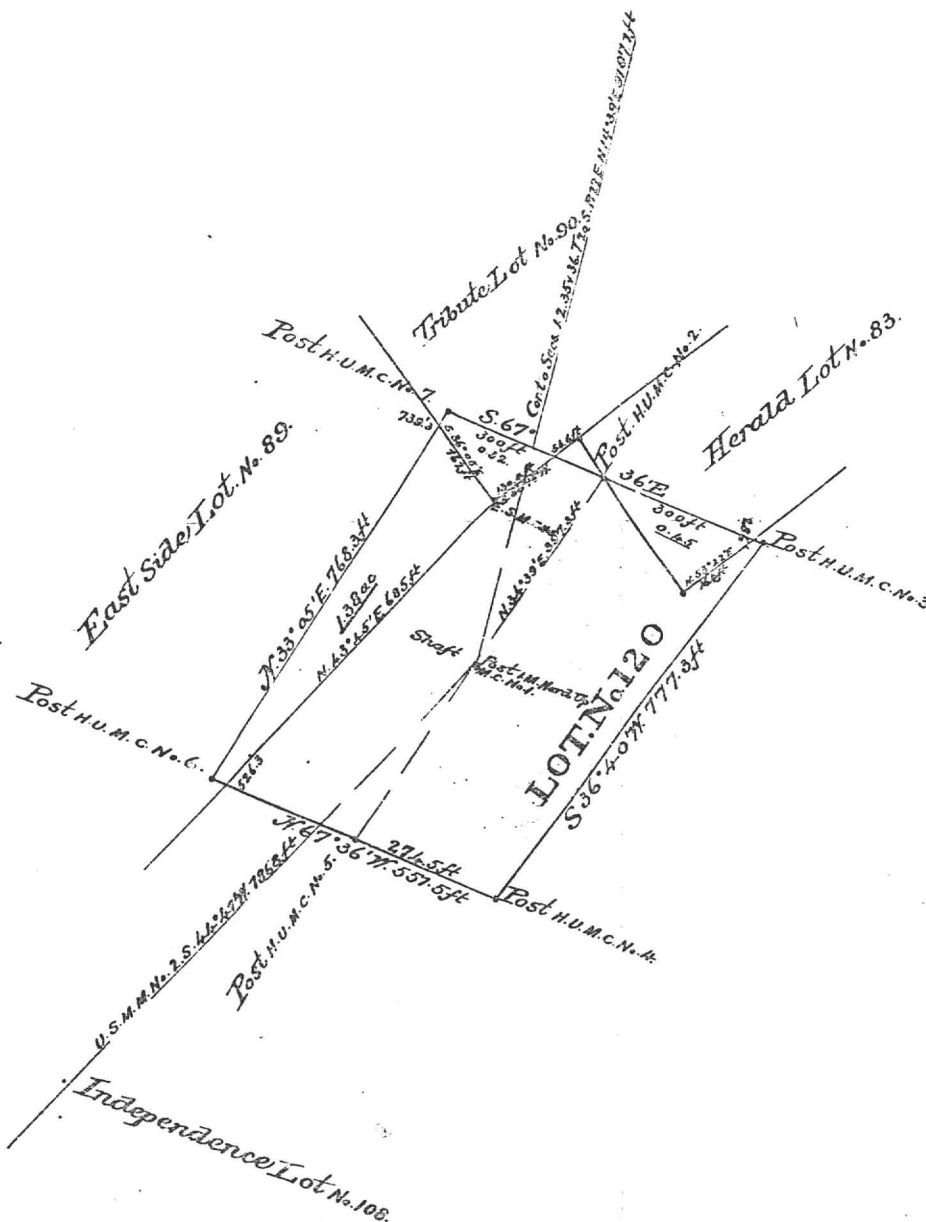
PERSONAL FCV RATIO ASSESSED
 PROPERTY

[illegible][illegible]

002	003	004	005	006	007	008	009	010	011	012	013	014	015	016	017	018	019	020	021	022	023	024	025	026	027	028	029	030	031	032	033	034	035	036	037	038	039	040	041	042	043	044	045	046	047	048	049	050	051	052	053	054	055	056	057	058	059	060	061	062	063	064	065	066	067	068	069	070	071	072	073	074	075	076	077	078	079	080	081	082	083	084	085	086	087	088	089	090	091	092	093	094	095	096	097	098	099	100	101	102	103	104	105	106	107	108	109	110	111	112	113	114	115	116	117	118	119	120	121	122	123	124	125	126	127	128	129	130	131	132	133	134	135	136	137	138	139	140	141	142	143	144	145	146	147	148	149	150	151	152	153	154	155	156	157	158	159	160	161	162	163	164	165	166	167	168	169	170	171	172	173	174	175	176	177	178	179	180	181	182	183	184	185	186	187	188	189	190	191	192	193	194	195	196	197	198	199	200	201	202	203	204	205	206	207	208	209	210	211	212	213	214	215	216	217	218	219	220	221	222	223	224	225	226	227	228	229	230	231	232	233	234	235	236	237	238	239	240	241	242	243	244	245	246	247	248	249	250	251	252	253	254	255	256	257	258	259	260	261	262	263	264	265	266	267	268	269	270	271	272	273	274	275	276	277	278	279	280	281	282	283	284	285	286	287	288	289	290	291	292	293	294	295	296	297	298	299	300	301	302	303	304	305	306	307	308	309	310	311	312	313	314	315	316	317	318	319	320	321	322	323	324	325	326	327	328	329	330	331	332	333	334	335	336	337	338	339	340	341	342	343	344	345	346	347	348	349	350	351	352	353	354	355	356	357	358	359	360	361	362	363	364	365	366	367	368	369	370	371	372	373	374	375	376	377	378	379	380	381	382	383	384	385	386	387	388	389	390	391	392	393	394	395	396	397	398	399	400	401	402	403	404	405	406	407	408	409	410	411	412	413	414	415	416	417	418	419	420	421	422	423	424	425	426	427	428	429	430	431	432	433	434	435	436	437	438	439	440	441	442	443	444	445	446	447	448	449	450	451	452	453	454	455
-----	-----	-----	-----	-----	-----	-----	-----	-----	-----	-----	-----	-----	-----	-----	-----	-----	-----	-----	-----	-----	-----	-----	-----	-----	-----	-----	-----	-----	-----	-----	-----	-----	-----	-----	-----	-----	-----	-----	-----	-----	-----	-----	-----	-----	-----	-----	-----	-----	-----	-----	-----	-----	-----	-----	-----	-----	-----	-----	-----	-----	-----	-----	-----	-----	-----	-----	-----	-----	-----	-----	-----	-----	-----	-----	-----	-----	-----	-----	-----	-----	-----	-----	-----	-----	-----	-----	-----	-----	-----	-----	-----	-----	-----	-----	-----	-----	-----	-----	-----	-----	-----	-----	-----	-----	-----	-----	-----	-----	-----	-----	-----	-----	-----	-----	-----	-----	-----	-----	-----	-----	-----	-----	-----	-----	-----	-----	-----	-----	-----	-----	-----	-----	-----	-----	-----	-----	-----	-----	-----	-----	-----	-----	-----	-----	-----	-----	-----	-----	-----	-----	-----	-----	-----	-----	-----	-----	-----	-----	-----	-----	-----	-----	-----	-----	-----	-----	-----	-----	-----	-----	-----	-----	-----	-----	-----	-----	-----	-----	-----	-----	-----	-----	-----	-----	-----	-----	-----	-----	-----	-----	-----	-----	-----	-----	-----	-----	-----	-----	-----	-----	-----	-----	-----	-----	-----	-----	-----	-----	-----	-----	-----	-----	-----	-----	-----	-----	-----	-----	-----	-----	-----	-----	-----	-----	-----	-----	-----	-----	-----	-----	-----	-----	-----	-----	-----	-----	-----	-----	-----	-----	-----	-----	-----	-----	-----	-----	-----	-----	-----	-----	-----	-----	-----	-----	-----	-----	-----	-----	-----	-----	-----	-----	-----	-----	-----	-----	-----	-----	-----	-----	-----	-----	-----	-----	-----	-----	-----	-----	-----	-----	-----	-----	-----	-----	-----	-----	-----	-----	-----	-----	-----	-----	-----	-----	-----	-----	-----	-----	-----	-----	-----	-----	-----	-----	-----	-----	-----	-----	-----	-----	-----	-----	-----	-----	-----	-----	-----	-----	-----	-----	-----	-----	-----	-----	-----	-----	-----	-----	-----	-----	-----	-----	-----	-----	-----	-----	-----	-----	-----	-----	-----	-----	-----	-----	-----	-----	-----	-----	-----	-----	-----	-----	-----	-----	-----	-----	-----	-----	-----	-----	-----	-----	-----	-----	-----	-----	-----	-----	-----	-----	-----	-----	-----	-----	-----	-----	-----	-----	-----	-----	-----	-----	-----	-----	-----	-----	-----	-----	-----	-----	-----	-----	-----	-----	-----	-----	-----	-----	-----	-----	-----	-----	-----	-----	-----	-----	-----	-----	-----	-----	-----	-----	-----	-----	-----	-----	-----	-----	-----	-----	-----	-----	-----	-----	-----	-----	-----	-----	-----	-----	-----	-----	-----	-----	-----	-----	-----	-----	-----	-----	-----	-----	-----	-----	-----	-----	-----	-----	-----	-----	-----	-----	-----

11400-UP
M.S. # 344

[illegible]



SURVEY NO. 344

PLAT
OF THE
Hard Up

MINING CLAIM

Tombstone Mining District

Cachise County

ARIZONA

Claimed by the Orion G & S M. Co.
& Phillip Corbin, Trustee

Surveyed by H. G. Horre, U. S. D. S.
March 14. 1882.

Containing an Area of 7.72 Acres

Scale 200 Feet to the Inch.

Variation 11° 25' East.

The original Field Notes of the Survey of the

Hard Up Mining Claim from which this plat has been made, have been examined and approved and are on file in this office; and I hereby certify that they furnish such an accurate description of said Mining Claim as will, if incorporated into a patent, serve fully to identify the premises; and that such reference is made therein to natural objects and permanent monuments, as will perpetuate and fix the locus thereof.

I further certify that the value of the labor and improvements placed thereon by the applicant s or their grantor s is not less than Five Hundred Dollars, and that said improvements consist of _____

A Shaft 4 x 6 ft & 60 ft deep

as appears by the report of the Deputy Surveyor and the testimony of two disinterested witnesses.

And I further certify that this is a correct Plat of said Mining Claim, made in conformity with said original field notes of the survey thereof.

Wm. Masson.
U. S. Surveyor General for Arizona.

U. S. Surveyor General's Office,
Tucson, Arizona,

March 27. 1882.

92 609 12 002 1 10 12 08 04 29 08
CO BK HP PAR S C RUN DATE FILE DATE

1 1000STONE DEVELOPMENT CO
2 BOX 1443
3 GRAND ISLAND
NE 68801

ADDR CODE 393
MARKET AREA A2
AVG LAND FCV
SUB AREA 3
VALUATION
BASE

---S A L E S A N D T R A N S F E R---
DOCKET TYPE
INSTR TYPE
DATE OF SALE
SALE PRICE

CODE UNITS
S P E C I A L D I S T R I C T UNITS
TOTAL FCV:
CUR LEV:

APP DATE
EXT WALLS
PHY COND
CONSTR YR
ROOF
LIVING
CLASS
HEAT
CAPACITY

01 PAT HINES IN THE HNG DIST IN SECS
02 POR OF BLUE HONDAY 8 13AC
03 COD 11 51AC CORNELL 17 99AC
04 AC EMERALD 15 27AC EMERALD SOUTH 139AC
05 AC EMERALD 15 27AC EMERALD SOUTH 139AC
06 AC EMERALD 15 27AC EMERALD SOUTH 139AC
07 LUCKY CUS 20 56AC HAMMOTH 12 86AC
08 HICHIGAN 18 24AC POR OF NINETY
09 AC PROMPTER 19 81AC RATTLEWAKE 11 72AC
10 AC 13 25AC SQUAT 1 68AC
11 N 20 E 22 TOTAL 401 196AC

REV TIME APP DATE CLASS GRADE EXT WALLS
001 03 31 01 50 NONE
HEAT COOL RSST FIRE PHY-COND OBS HD/LC WALL Z COMP
NONE NONE NONE NONE AVG

IFR CONST-YR TOTAL SOFT TOTAL ADDS IMP VALUE
1981 1000 2550

END OF PTC RECORD

FOR THE COUNTY
OF COCHISE

PROPERTY STATUS INQUIRY
FOR: NAJ

USAGE CLASS 3604
ASST RATIOS
X OF FCV
CUR FCV
SOURCE
STATUS
SECTION SIZE
PARCEL SIZE
VALUATION
BASE

16
100
26,658 AV
ASSESSOR
TOWNSHIP
5.34 ACRES
RANGE
PER ACRE

13,265
1,558
AV:
CUR FCV:
P E R X O N A L FCV
CLASS ITTERS
TOTAL:

12.0
16.0
16.0
14.114
14,109

11,138 14 BLACK MARK 9 949AC
10,459AC BUNKER HILLS 17 671AC
SIDE 16 96AC EAST 13 2257
139AC EXACTLY
DIPPER 17 29AC HARD UP 7 74AC
LUCKY SURE 19 33AC
HCCANN 2 134AC
HEX 10 3AC
OMLS 15 168AC
REVENUE 15 168AC
LEDGE 11 33AC
ALL

11,138 14 BLACK MARK 9 949AC
10,459AC BUNKER HILLS 17 671AC
SIDE 16 96AC EAST 13 2257
139AC EXACTLY
DIPPER 17 29AC HARD UP 7 74AC
LUCKY SURE 19 33AC
HCCANN 2 134AC
HEX 10 3AC
OMLS 15 168AC
REVENUE 15 168AC
LEDGE 11 33AC
ALL

11,138 14 BLACK MARK 9 949AC
10,459AC BUNKER HILLS 17 671AC
SIDE 16 96AC EAST 13 2257
139AC EXACTLY
DIPPER 17 29AC HARD UP 7 74AC
LUCKY SURE 19 33AC
HCCANN 2 134AC
HEX 10 3AC
OMLS 15 168AC
REVENUE 15 168AC
LEDGE 11 33AC
ALL

11,138 14 BLACK MARK 9 949AC
10,459AC BUNKER HILLS 17 671AC
SIDE 16 96AC EAST 13 2257
139AC EXACTLY
DIPPER 17 29AC HARD UP 7 74AC
LUCKY SURE 19 33AC
HCCANN 2 134AC
HEX 10 3AC
OMLS 15 168AC
REVENUE 15 168AC
LEDGE 11 33AC
ALL

02 609 12 010 B 2
CO BK MP PAR 3 C

FOR THE COUNTY
OF: COCHISE

PROPERTY STATUS INQUIRY
FOR: MMC

03 04 86
FILE DATE

01 21 88
RUN DATE

01 21 88
RUN DATE

01 21 88
RUN DATE

01 21 88
RUN DATE

01 21 88
RUN DATE

01 21 88
RUN DATE

01 21 88
RUN DATE

01 21 88
RUN DATE

01 21 88
RUN DATE

01 21 88
RUN DATE

01 21 88
RUN DATE

01 21 88
RUN DATE

01 21 88
RUN DATE

01 21 88
RUN DATE

01 21 88
RUN DATE

01 21 88
RUN DATE

01 21 88
RUN DATE

01 21 88
RUN DATE

01 21 88
RUN DATE

01 21 88
RUN DATE

01 21 88
RUN DATE

01 21 88
RUN DATE

01 21 88
RUN DATE

01 21 88
RUN DATE

01 21 88
RUN DATE

01 21 88
RUN DATE

01 21 88
RUN DATE

01 21 88
RUN DATE

02 609 12 010 C 1
CO BK HP PAR S C

01 21 88
RUN DATE

03 15 83
FILE DATE

PROPERTY STATUS INQUIRY
FOR: MMC

FOR THE COUNTY
OF: COCHISE

02 609 12 010 C
CO BK HP PAR S

----- NAME AND ADDRESS -----
1 MICHELI LEO
5 4021 E EDMONT AVE
3 PHOENIX AZ 85008

----- LAND -----
USAGE CLASS 0002
ASSMT RATIOS 16
% OF FCV 100
CUR FCV 2,200 AV 352
SOURCE ASSESSOR
SITUS
SECTION TOWNSHIP RANGE
PARCEL SIZE 1.00 ACRES
VALUATION
BASE 36.62 PER ACRE

----- IMPROVEMENTS -----
USAGE CLASS 0000
ASSMT RATIOS
% OF FCV
FCV'S:
COST
MARKET
COST/MKT
ASSESSOR
CO BOARD
ST BOARD
CUR FCV: AV:

ADDR CODE
MARKET AREA 1
PSC A1
AVG LAND FCV
SUB AREA 3

--- SALES AND TRANSFER ---
DOCKET
INSIR TYPE
DATE OF SALE
SALE PRICE

----- TAX DATA -----
AREA CODE 0160
EXEMPT STATUS
FCV EXEMPT
LPV EXEMPT
ASSMT RATIOS: LPV LAND IMPR COMB
16.0 16.0 16.0
TOTAL FCV: 2,200 NET AV: 352
CUR LPV: 1,686 NET AV: 270

--- PERSONAL PROPERTY ---
CLASS ITEMS FCV RATIO ASSESSED
TOTAL:

----- SPECIAL DISTRICT -----
CODE UNITS CODE UNITS

----- MARKET DATA -----
APP DATE CONSTR YR CLASS STORIES ROOFS GRADE NUMBER
EXT WALLS ROOF HEAT AIR COND BATH PATIO
PHY COND LIVING GAR/CPT CAPACITY POOL

01 PAT MINES IN TOMBSTONE MNG DIST; 1/30 INT IN GOVERNOR
02 N .28AC; H02D UP .323ACTOT .603AC SEC 11 20 22 HENDERSO

END OF PIC RECORD