CONTACT INFORMATION
Mining Records Curator
Arizona Geological Survey
416 W. Congress St., Suite 100
Tucson, Arizona 85701
602-771-1601
http://www.azgs.az.gov
inquiries@azgs.az.gov

The following file is part of the JABA, Inc. Tombstone Mining Records

ACCESS STATEMENT

These digitized collections are accessible for purposes of education and research. We have indicated what we know about copyright and rights of privacy, publicity, or trademark. Due to the nature of archival collections, we are not always able to identify this information. We are eager to hear from any rights owners, so that we may obtain accurate information. Upon request, we will remove material from public view while we address a rights issue.

CONSTRAINTS STATEMENT

The Arizona Geological Survey does not claim to control all rights for all materials in its collection. These rights include, but are not limited to: copyright, privacy rights, and cultural protection rights. The User hereby assumes all responsibility for obtaining any rights to use the material in excess of "fair use."

The Survey makes no intellectual property claims to the products created by individual authors in the manuscript collections, except when the author deeded those rights to the Survey or when those authors were employed by the State of Arizona and created intellectual products as a function of their official duties. The Survey does maintain property rights to the physical and digital representations of the works.

QUALITY STATEMENT

The Arizona Geological Survey is not responsible for the accuracy of the records, information, or opinions that may be contained in the files. The Survey collects, catalogs, and archives data on mineral properties regardless of its views of the veracity or accuracy of those data.

0106

V. 7 ; Bk. 26

TOMBSTONE

Mining District
Cochise Co., AZ

Santa Fe Mining, Inc.
B.L.M. HI's & MTP's
T.20S., R.22E. to
T.21S., R.21E.

Southwestern Exploration Associates

Mineral Exploration & Natural Resource Consultants

Tucson, Arizona

T20S - R22E

16 - 20S, 22E

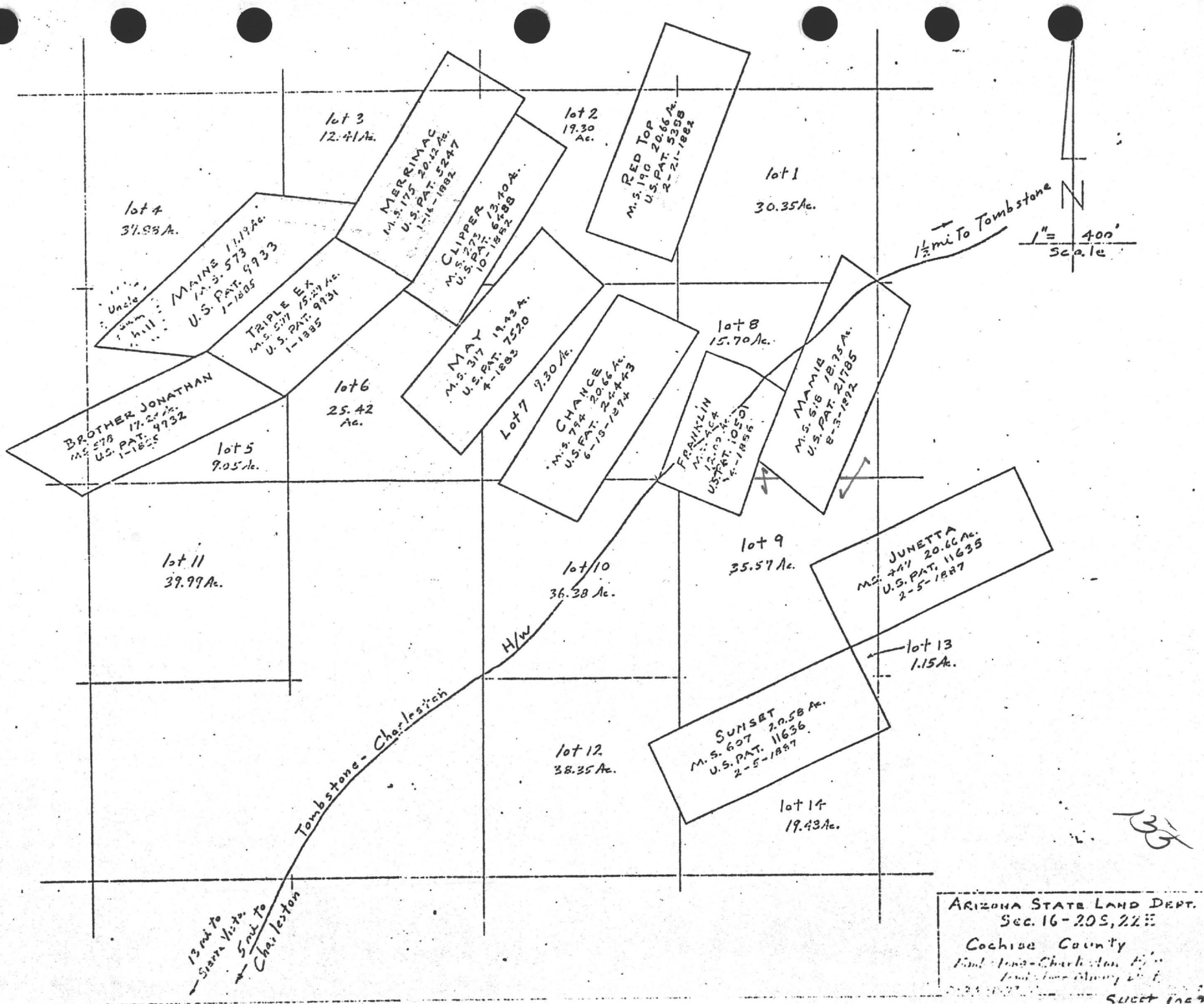

ARIZONA STATE LAND DEPT.
Sec. 16 - 20S, 22E
Cochise County
Tombstone-Charleston H/W
Tombstone Mining Dist.
[illegible]

Sweet page

Surface

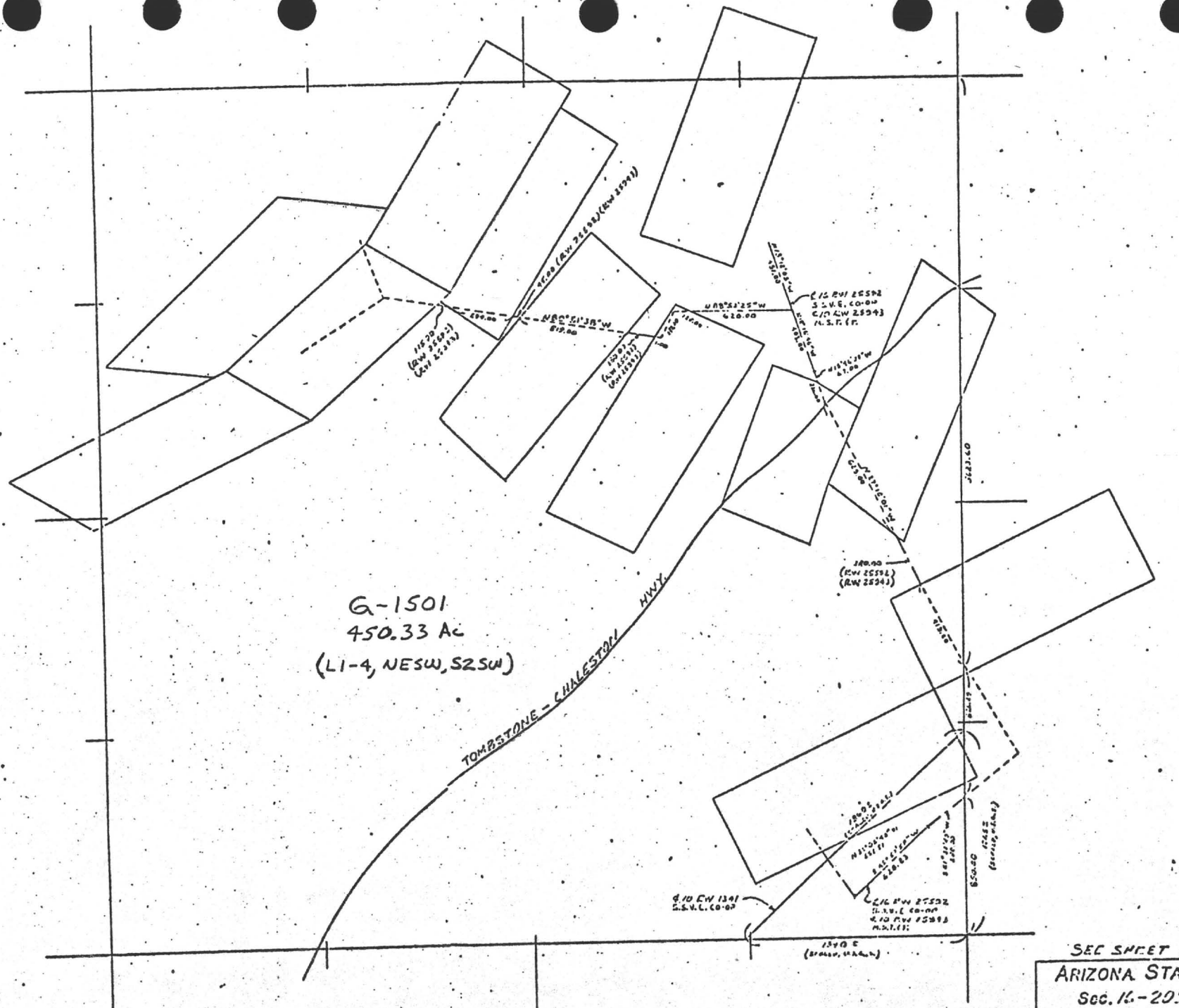

ARIZONA STATE LAND DEPT.
Sec. 16 - 20S, 22E Surface
Cochise County
SHEET 2 OF 2

2-1-19 JP

T20S - R23E

T.21S., R.21E.

TOWNSHIP 20 SOUTH RANGE 22 EAST OF THE GILA AND SALT RIVER MERIDIAN, ARIZONA

COCHISE COUNTY

STATUS OF PUBLIC DOMAIN
LAND AND MINERAL TITLES

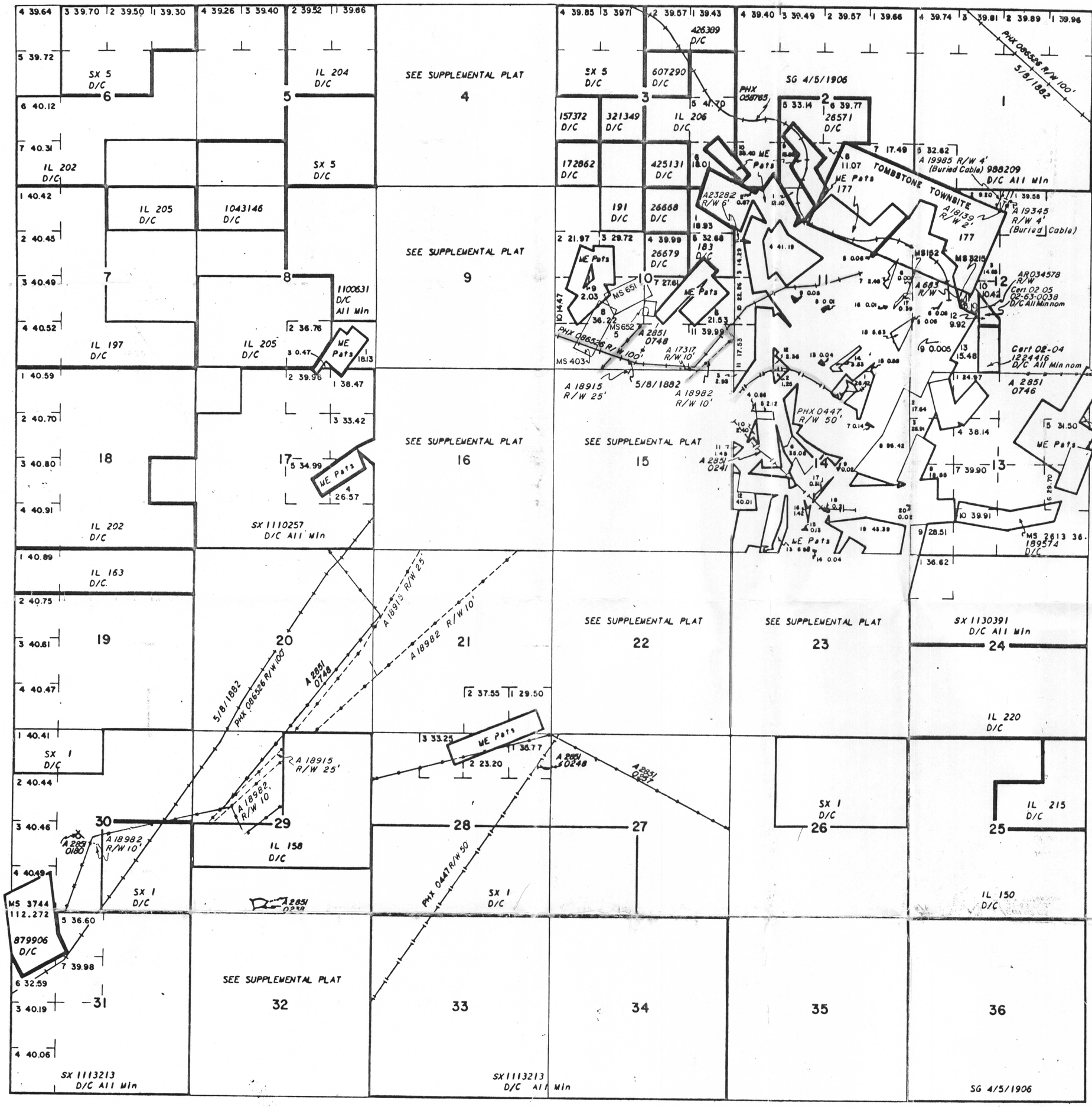

INDEX TO SEGREGATED TRACTS

RESURVEY	ORIGINAL SURVEY			
TRACT NO	T	R	SEC	SUBDIVISION

FOR ORDERS EFFECTING DISPOSAL OR USE OF UNIDENTIFIED LANDS WITHDRAWN FOR CLASSIFICATION, MINERALS, WATER AND/OR OTHER PUBLIC PURPOSES, REFER TO INDEX OF MISCELLANEOUS DOCUMENTS.

DIST. NO. 4

MDS 775 NE
776 NW
777 SW
778 SE

SCALE
10 5 0 10 20 30 60
30 chains to the inch

WARNING STATEMENT
This plat is the Bureau's Record of Title, and should be used only as a graphic display of the township survey data. Records hereon do not reflect title changes which may have been effected by lateral movements of rivers or other bodies of water. Refer to the cadastral surveys for official survey information.

CURRENT TO	BY
	Circa 1987

T. 20 S
R. 22 E

TOWNSHIP 20 SOUTH RANGE 22 EAST OF THE GILA AND SALT RIVER MERIDIAN, ARIZONA

STATUS OF PUBLIC DOMAIN
LAND AND MINERAL TITLES

MTP
SUPPL Sec 15,16,22,23

INDEX TO SEGREGATED TRACTS				
RESURVEY	ORIGINAL SURVEY			
TRACT NO	T	R	SEC	SUBDIVISION

FOR ORDERS EFFECTING DISPOSAL OR USE OF UNIDENTIFIED LANDS WITHDRAWN FOR CLASSIFICATION, MINERALS, WATER AND/OR OTHER PUBLIC PURPOSES, REFER TO INDEX OF MISCELLANEOUS DOCUMENTS.

DIST. NO. 4

A 20675 R/W 33' In Sec 15, Lots 2&3, NE1/4 NW1/4 (Road)

CURRENT TO	BY
	Circa 1987

T. 20 S
R. 22 E

SCALE
5 0 5 10 20
10 chains to the inch

WARNING STATEMENT
This plat is the Bureau's Record of Title, and should be used only as a graphic display of the township survey data. Records hereon do not reflect title changes which may have been effected by lateral movements of rivers or other bodies of water. Refer to the cadastral surveys for official survey information.

TOWNSHIP 20 SOUTH RANGE 22 EAST OF THE GILA AND SALT RIVER MERIDIAN, ARIZONA

COCHISE COUNTY

STATUS OF PUBLIC DOMAIN
LAND AND MINERAL TITLES

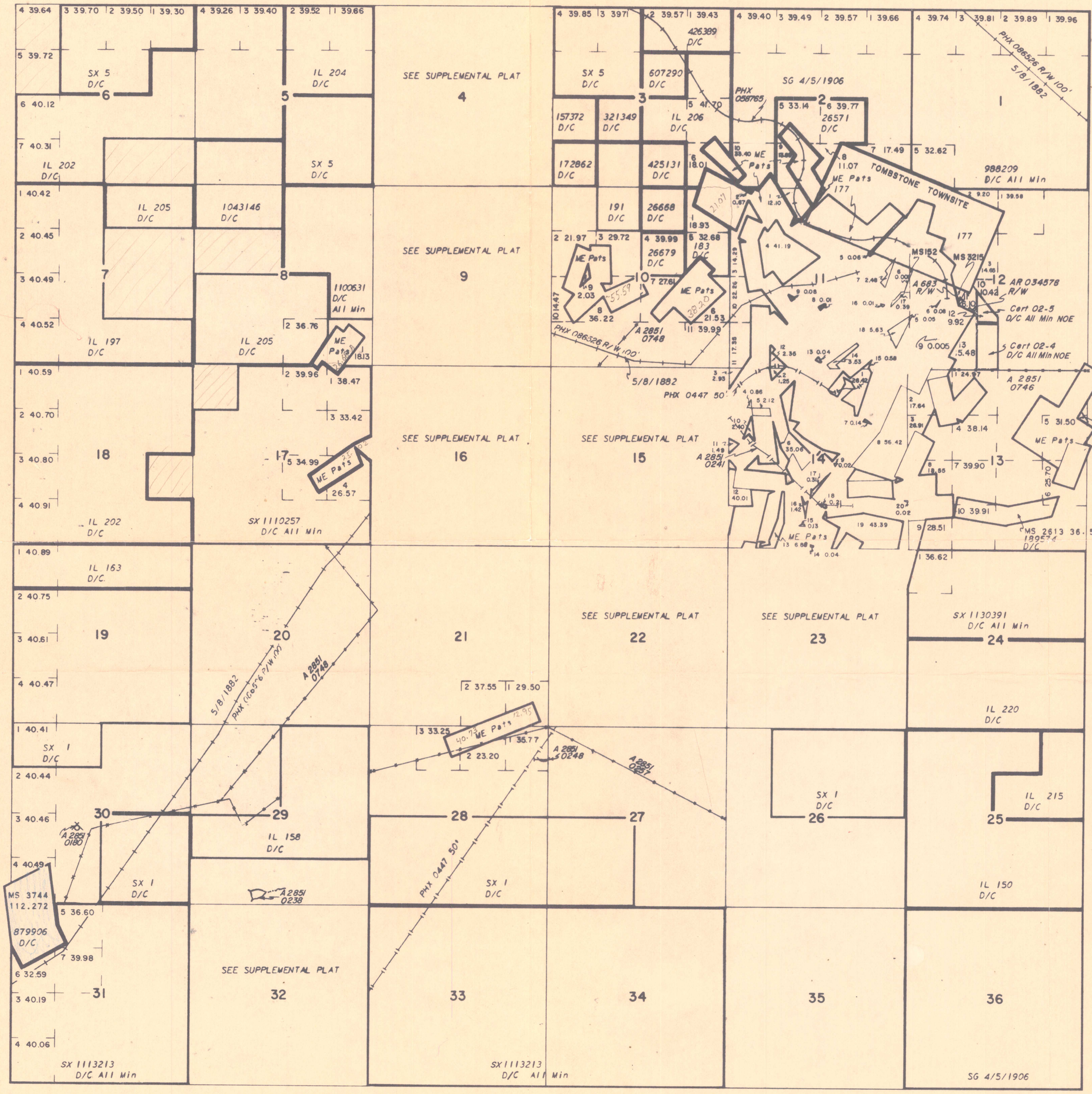

SCALE
10 5 0 10 20 30 60
30 chains to the inch

INDEX TO SEGREGATED TRACTS

RESURVEY	ORIGINAL SURVEY			
TRACT NO	T	R	SEC	SUBDIVISION

FOR ORDERS EFFECTING DISPOSAL OR USE OF UNIDENTIFIED LANDS WITHDRAWN FOR CLASSIFICATION, MINERALS, WATER AND/OR OTHER PUBLIC PURPOSES, REFER TO INDEX OF MISCELLANEOUS DOCUMENTS.

DIST. NO. 4

MDS 775 NE
776 NW
777 SW
778 SE

CURRENT TO	BY
USE	
OG	

T. 20 S
R. 22 E.

TOWNSHIP 20 SOUTH RANGE 22 EAST OF THE GILA AND SALT RIVER MERIDIAN, ARIZONA

STATUS OF PUBLIC DOMAIN
LAND AND MINERAL TITLES

MTP
SUPPL Sec 15,16,22,23

INDEX TO SEGREGATED TRACTS				
RESURVEY	ORIGINAL SURVEY			
TRACT NO	T	R	SEC	SUBDIVISION

FOR ORDERS EFFECTING DISPOSAL OR USE OF UNIDENTIFIED LANDS WITHDRAWN FOR CLASSIFICATION, MINERALS, WATER AND/OR OTHER PUBLIC PURPOSES, REFER TO INDEX OF MISCELLANEOUS DOCUMENTS.

DIST. NO. 4

CURRENT TO	BY
OG	

T. 20 S
R. 22 E

SCALE
5 0 5 10 20
10 chains to the inch

TOWNSHIP 20 SOUTH RANGE 22 EAST OF THE GILA AND SALT RIVER MERIDIAN, ARIZONA

STATUS OF PUBLIC DOMAIN
LAND AND MINERAL TITLES

MTP
SUPPL Sec 4,9,32

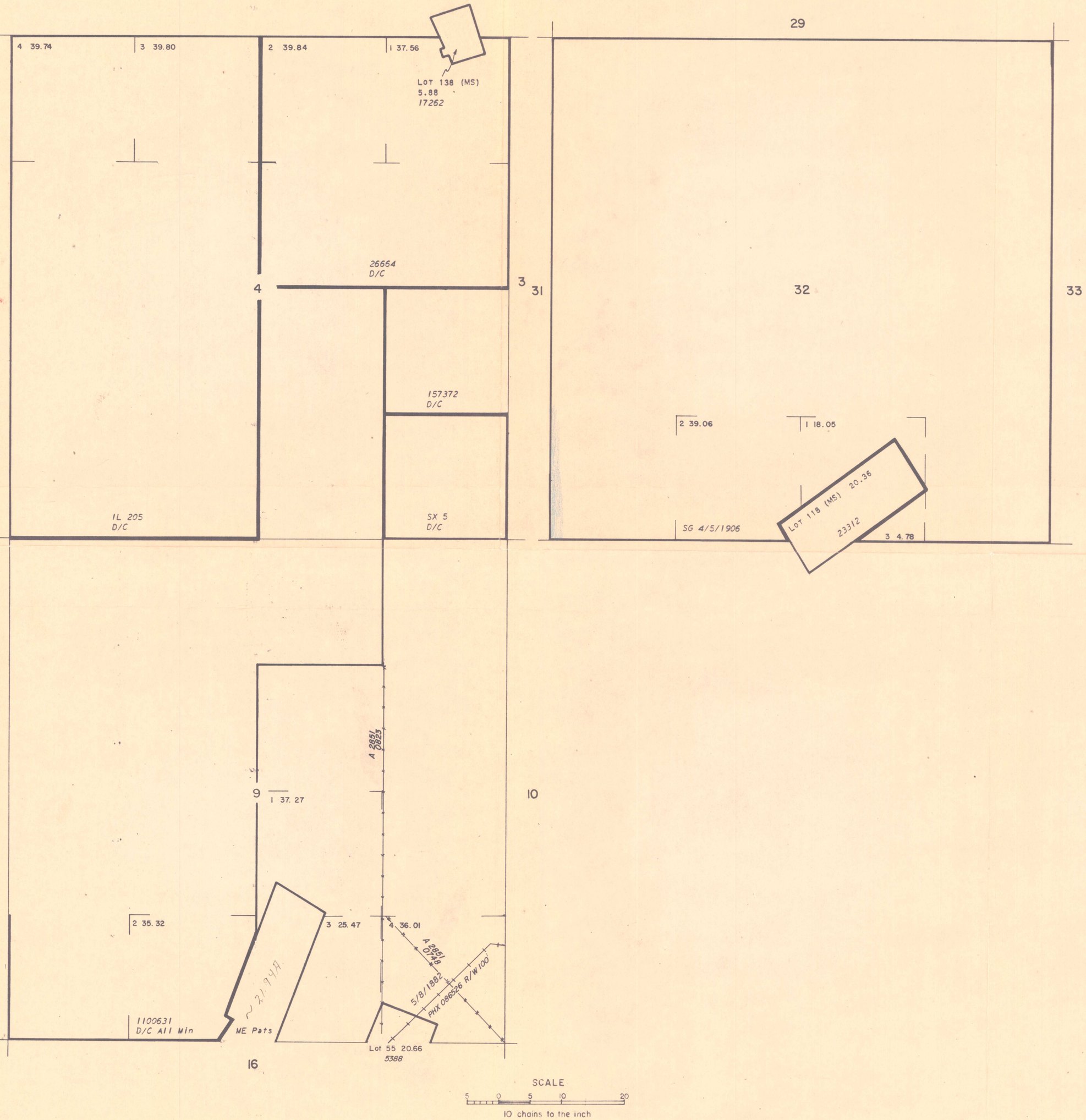

SCALE
5 0 5 10 20
10 chains to the inch

INDEX TO SEGREGATED TRACTS				
RESURVEY	ORIGINAL SURVEY			
TRACT NO	T	R	SEC	SUBDIVISION

FOR ORDERS EFFECTING DISPOSAL OR USE OF UNIDENTIFIED LANDS WITHDRAWN FOR CLASSIFICATION, MINERALS, WATER AND/OR OTHER PUBLIC PURPOSES, REFER TO INDEX OF MISCELLANEOUS DOCUMENTS.

DIST. NO. 4

CURRENT TO	BY
OG	

T. 20 S.
R 22 E.

TOWNSHIP 20 SOUTH RANGE 22 EAST OF THE GILA AND SALT RIVER MERIDIAN, ARIZONA

STATUS OF PUBLIC DOMAIN
LAND AND MINERAL TITLES

MTP
SUPPL Sec 4,9,32

INDEX TO SEGREGATED TRACTS				
RESURVEY	ORIGINAL SURVEY			
TRACT NO	T	R	SEC	SUBDIVISION

FOR ORDERS EFFECTING DISPOSAL OR USE OF UNIDENTIFIED LANDS WITHDRAWN FOR CLASSIFICATION, MINERALS, WATER AND/OR OTHER PUBLIC PURPOSES, REFER TO INDEX OF MISCELLANEOUS DOCUMENTS.

DIST. NO. 4

CURRENT TO	BY
	9/15/84
OG	

T. 2
R. 2

RECEIVED
1984 SEP 18 AM 11:22
PHOENIX, ARIZONA

TOWNSHIP 20 SOUTH

ANGE 22 EAST OF THE GILA AND SALT RIVER MERIDIAN, ARIZONA

STATUS OF PUBLIC DOMAIN
LAND AND MINERAL TITLES

MTP
SUPPL Sec 15,16,22,23

INDEX TO SEGREGATED TRACTS				
RESURVEY	ORIGINAL SURVEY			
TRACT NO.	T	R	SEC	SUBDIVISION

FOR ORDERS EFFECTING DISPOSAL OR USE OF UNIDENTIFIED LANDS WITHDRAWN FOR CLASSIFICATION, MINERALS, WATER AND/OR OTHER PUBLIC PURPOSES, REFER TO INDEX OF MISCELLANEOUS DOCUMENTS.

DIST. NO. 4

CURRENT TO	BY
OG	

SCALE
5 0 5 10 20
10 chains to the inch

BUREAU OF LAND MANAGEMENT
PHOENIX, ARIZONA
1981 APR -8 PM 3:37

TOWNSHIP 20 SOUTH RANGE 22 EAST OF THE GILA AND SALT RIVER MERIDIAN, ARIZONA

COCHISE COUNTY

STATUS OF PUBLIC DOMAIN
LAND AND MINERAL TITLES

OG PLAT

INDEX TO SEGREGATED TRACTS				
RESURVEY	ORIGINAL SURVEY			
TRACT NO	T	R	SEC	SUBDIVISION

FOR ORDERS EFFECTING DISPOSAL OR USE OF UNIDENTIFIED LANDS WITHDRAWN FOR CLASSIFICATION, MINERALS, WATER AND/OR OTHER PUBLIC PURPOSES, REFER TO INDEX OF MISCELLANEOUS DOCUMENTS.

DIST. NO. 4

MDS 775 NE
776 NW
777 SW
778 SE

CURRENT TO	BY

T. 20 S
R. 22 E

SCALE
10 5 0 10 20 30 60
30 chains to the inch

T.20S., R.22E. COCHISE COUNTY

SEE SUPPLEMENTAL PLAT 4

SEE SUPPLEMENTAL PLAT 9

SEE SUPPLEMENTAL PLAT 16

SEE SUPPLEMENTAL PLAT 15

SEE SUPPLEMENTAL PLAT 22

SEE SUPPLEMENTAL PLAT 23

SX 5 D/C

IL 204 D/C

SX 5 D/C

IL 202 D/C

IL 205 D/C

1043146 D/C

1100631 D/C All Min

IL 197 D/C

IL 205 D/C

ME Pats

IL 202 D/C

SX 1110257 D/C All Min

IL 163 D/C

SX 5 D/C

426389 D/C

607290 D/C

IL 206 D/C

157372 D/C

321349 D/C

172862 D/C

425131 D/C

191 D/C

26668 D/C

26679 D/C

183 D/C

ME Pats

A 2851 0748

PHX 086526 R/W 100'

PHX 058765

SG 4/5/1906

26571 D/C

TOMBSTONE TOWNSITE

177

MS152

MS 3215

A 683 R/W

AR 034578 R/W

Cert 02-3 D/C All Min NOE

Cert 02-4 D/C All Min NOE

A 2851 0746

5/8/1882 PHX 0447 50

A 2851 0241

988209 D/C All Min

ME Pats

MS 2613 36.591 189574 D/C

SX 1130391 D/C All Min

TOWNSHIP 20 SOUTH RANGE 22 EAST OF THE GILA AND SALT RIVER MERIDIAN, ARIZONA

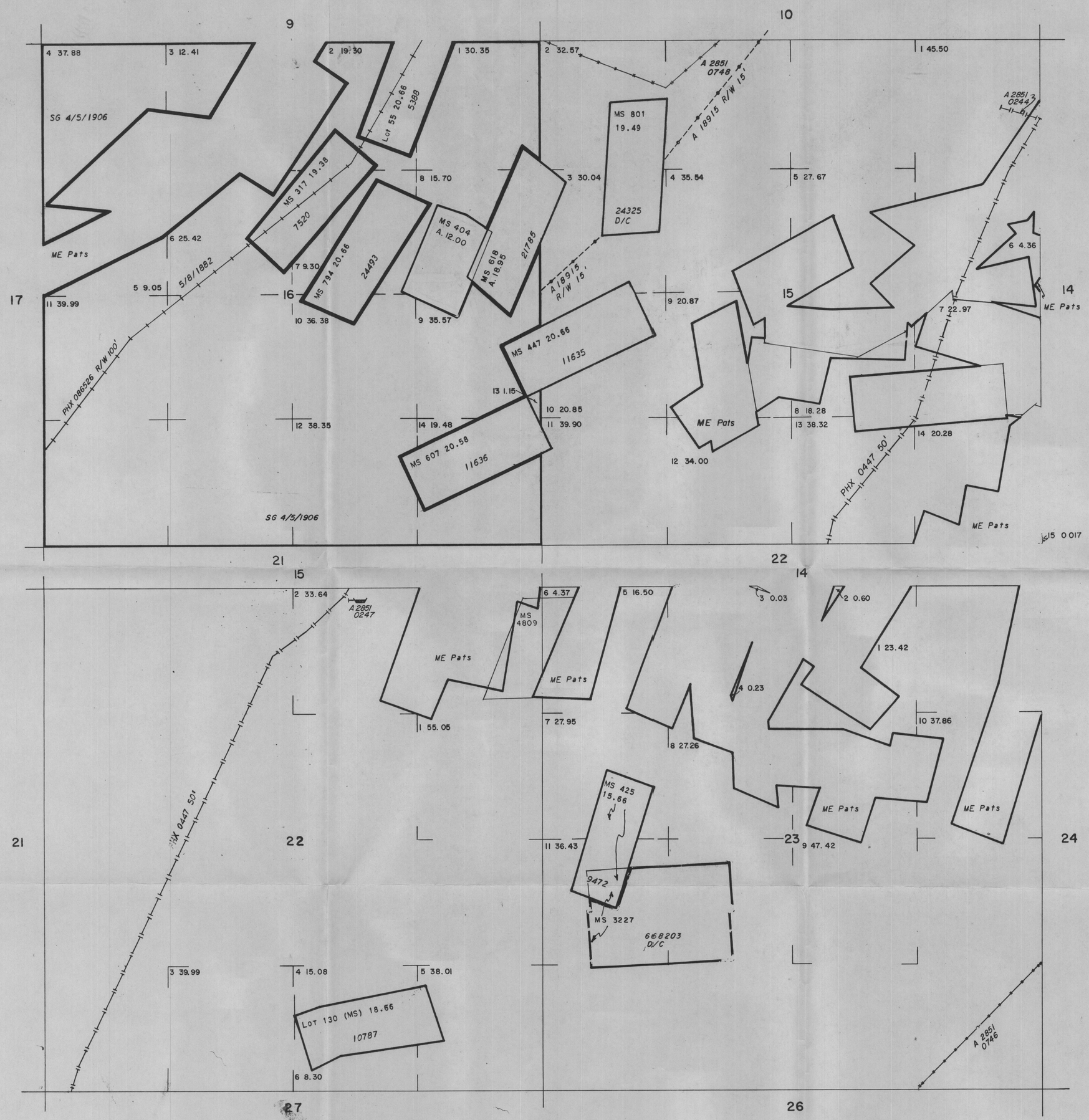

STATUS OF PUBLIC DOMAIN
LAND AND MINERAL TITLES

MTP
SUPPL Sec 15,16,22,23

INDEX TO SEGREGATED TRACTS				
RESURVEY	ORIGINAL SURVEY			
TRACT NO	T	R	SEC	SUBDIVISION

FOR ORDERS EFFECTING DISPOSAL OR USE OF UNIDENTIFIED LANDS WITHDRAWN FOR CLASSIFICATION, MINERALS, WATER AND/OR OTHER PUBLIC PURPOSES, REFER TO INDEX OF MISCELLANEOUS DOCUMENTS.

DIST. NO. 4

A 18982 R/W 10'(Trans) Sec 15 N1/2, SW 1/4

BLM AZ STATE OFFICE
1984 SEP 13 AM 11:22
PHOENIX, ARIZONA

CURRENT TO	BY
	9/15/84
08	

T. 20 S.
R. 22 E.

TOWNSHIP 20 SOUTH RANGE 22 EAST OF THE GILA AND SALT RIVER MERIDIAN, ARIZONA

COCHISE COUNTY

STATUS OF PUBLIC DOMAIN
LAND AND MINERAL TITLES

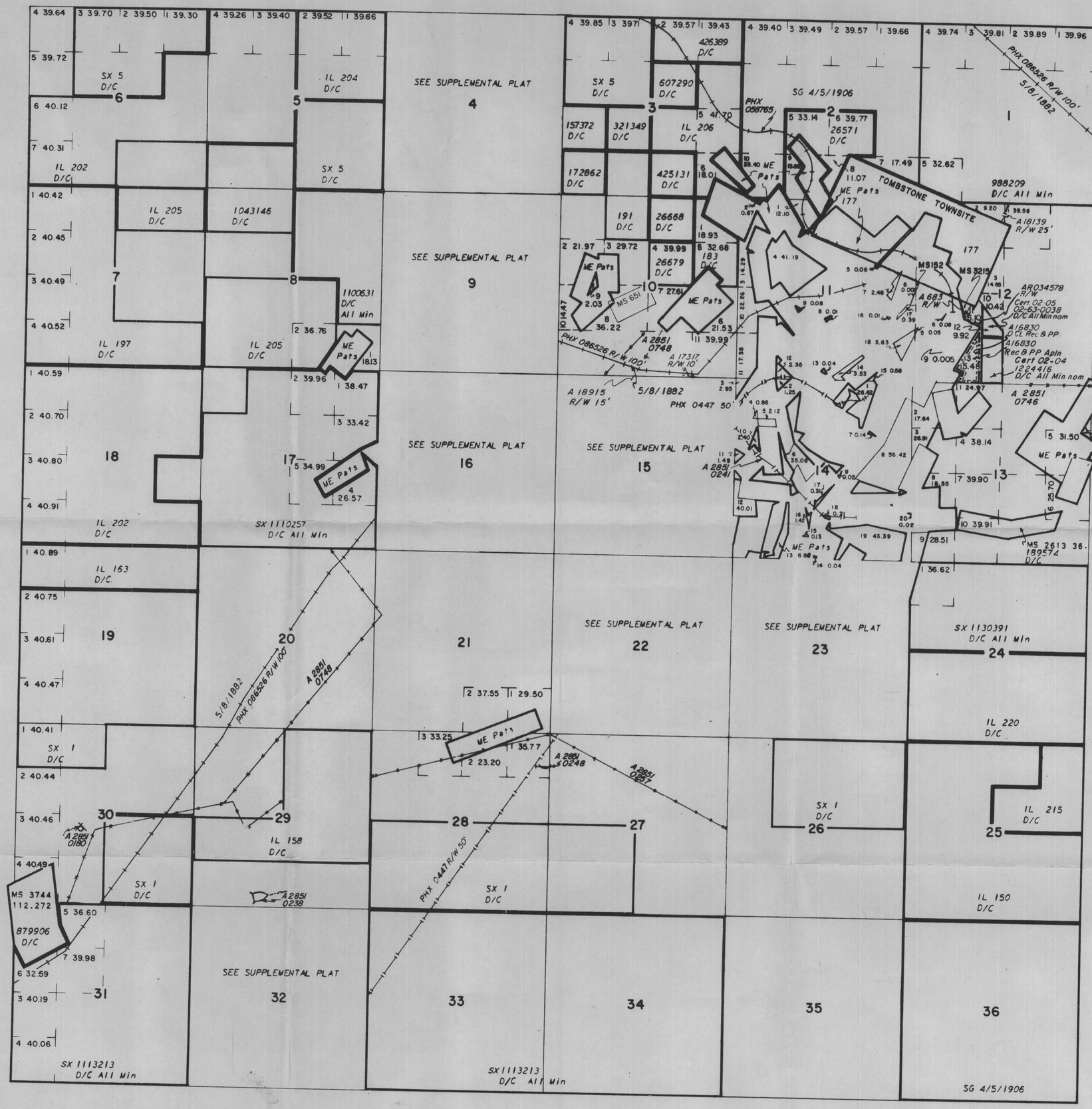

SCALE
10 5 0 10 20 30 60
30 chains to the inch

INDEX TO SEGREGATED TRACTS

RESURVEY	ORIGINAL SURVEY			
TRACT NO	T	R	SEC	SUBDIVISION

FOR ORDERS EFFECTING DISPOSAL OR USE OF UNIDENTIFIED LANDS WITHDRAWN FOR CLASSIFICATION, MINERALS, WATER AND/OR OTHER PUBLIC PURPOSES, REFER TO INDEX OF MISCELLANEOUS DOCUMENTS.

DIST. NO. 4

MDS 775 NE
776 NW
777 SW
778 SE

A18982 R/W 10' (Trans) Sec's 10 S1/2, 15 N1/2, SW1/4

FILED AT THE STATE OF ARIZONA
1984 SEP 13 AM 11 22

CURRENT TO	BY
	9/15/84
OG	

T. 20 S
R. 22 E

TOWNSHIP 20 SOUTH RANGE 22 EAST OF THE GILA AND SALT RIVER MERIDIAN, ARIZONA

SECTION OR TRACT	SUBDIVISION	LOTS	OTHER DESCRIPTION	ACRES	KIND OF ENTRY —OR— PURPOSE OF ORDER	SERIAL FILE —OR— ORDER NUMBER	DATE OF ACTION	DATE POSTED	— REMARKS — E.G. DATE CLOSED, TERMINATED, REJECTED OR RESCINDED
	NE ¼ NW SW SE / NW ¼ NE NW SW SE / SW ¼ NE NW SW SE / SE ¼ NE NW SW SE								
	FOR ORDERS EFFECTING DISPOSAL OR USE OF UNIDENTIFIED LANDS WITHDRAWN FOR CLASSIFICATION, MINERALS, WATER, AND/OR OTHER PUBLIC PURPOSES, REFER TO INDEX OF MISCELLANEOUS DOCUMENTS								
			All Secs. 16 & 36		Territorial Res.	Act of Cong.	2/24/1863		Extends and continues in force Acts of 9/9/1850 & 7/22/1854
			Lot 37 (MS) ✓	20.66	ME Pat.	3812	3/22/1880		MC 34
			M&B		CE Townsite Pat.	177	9/22/1880		Amended 4/25/1883
			Lot 41 (MS) ✓	20.66	ME Pat.	4355	11/30/1880		MC 37
			Lot 45 (MS) ✓	20.66	ME Pat.	4937	9/19/1881		MC 44
			Lot 49 (MS) ✓	18.75	ME Pat.	5023	10/11/1881		MC 45
			Lot 66 (MS) ✓	19.18	ME Pat.	5095	11/17/1881		MC 66
			Lot 48 (MS) ✓	19.13	ME Pat.	5131	11/30/1881		MC 46
			Lot 59 (MS) ✓	17.16	ME Pat.	5156	12/8/1881		MC 64
			Lot 87 (MS) ✓	15.72	ME Pat.	5111	1/3/1882		MC 77
			Lot 91 (MS) ✓	20.50	ME Pat.	5249	1/16/1882		MC 83
			Lot 51 (MS) ✓	20.12	ME Pat.	5247	1/16/1882		MC 53
			Lot 90 (MS) ✓	17.80	ME Pat.	5246	1/16/1882		MC 86
			Lot 89 (MS) ✓	16.90	ME Pat.	5244	1/16/1882		MC 84
			Lot 95 (MS) ✓	1.80	ME Pat.	5245	1/16/1882		MC 85
			Lot 72 (MS) ✓	11.11	ME Pat.	5308	1/31/1882		MC 59
			Lot 42 (MS) ✓	20.22	ME Pat.	5352	2/15/1882		MC 90
			Lot 55 (MS) ✓	20.66	ME Pat.	5388	2/21/1882		MC 52
			Lot 44 (MS) ✓	8.16	ME Pat.	5403	2/28/1882		MC 113
			Lot 97 (MS) ✓	20.11	ME Pat.	5502	3/31/1882		MC 111
			Lot 40 (MS) ✓	20.56	ME Pat.	5503	3/31/1882		MC 116
			Lot 88 (MS) ✓	20.33	ME Pat.	5504	3/31/1882		MC 117
9									
10									
11									
16									
17									
20									
29									
30									
31			M&B, See Remarks		R/W RR	PHX 086526	5/8/1882		Subdiv. Undef.; 17S 20E
1			M&B, See Remarks		R/W RR	PHX 086526	5/8/1882		Subdiv. Undef.; 19S 32E
			Lot 53 (MS) ✓	19.90	ME Pat.	5766	5/9/1882		MC 79
			Lot 67 (MS) ✓	19.50	ME Pat.	6029	6/15/1882		MC 62
			Lot 73 (MS) ✓	20.52	ME Pat.	6085	6/30/1882		MC 61
			Lot 46 (MS) ✓	18.95	ME Pat.	6265	7/31/1882		MC 40; Canc. 9/21/1888
			Lot 82 (MS) ✓	15.75	ME Pat.	6278	7/31/1882		MC 131
			Lot 107 (MS) ✓	16.24	ME Pat.	6302	8/15/1882		MC 135
			Lot 64 (MS) ✓	20.28	ME Pat.	6310	8/15/1882		MC 118
			Lot 58 (MS) ✓	18.07	ME Pat.	6311	8/15/1882		MC 54
			Lot 105 (MS) ✓	13.40	ME Pat.	6488	9/30/1882		MC 120
			Lot 104 (MS) ✓	14.77	ME Pat.	6490	9/30/1882		MC 119
			Lot 110 (MS) ✓	7.35	ME Pat.	6489	9/30/1882		MC 123
			Lot 83 (MS) ✓	9.50	ME Pat.	6655	10/31/1882		MC 82
			Lot 70 (MS) ✓	16.79	ME Pat.	6612	10/31/1882		MC 60
			Lot 78 (MS) ✓	16.25	ME Pat.	6650	10/31/1882		MC 71
			Lot 81 (MS) ✓	16.27	ME Pat.	6661	10/31/1882		MC 81
			Lot 62 (MS) ✓	17.41	ME Pat.	6716	11/15/1882		MC 78
			Lot 65 (MS) ✓	12.13	ME Pat.	6765	11/29/1882		MC 134
			Lot 50 (MS) ✓	12.27	ME Pat.	7029	1/15/1883		MC 56
			Lot 96 (MS) ✓	14.40	ME Pat.	7108	1/31/1883		MC 115

BLM AZ STATE OFFICE
1984 SEP 13 AM 11:22
PHOENIX, ARIZONA

9/15/84

T 20S
R 22E

TOWNSHIP 20 SOUTH RANGE 22 EAST OF THE GILA AND SALT RIVER MERIDIAN, ARIZONA

SECTION OR TRACT	SUBDIVISION	LOTS	OTHER DESCRIPTION	ACRES	KIND OF ENTRY -OR- PURPOSE OF ORDER	SERIAL FILE -OR- ORDER NUMBER	DATE OF ACTION	DATE POSTED	— REMARKS — E. G. DATE CLOSED, TERMINATED, REJECTED OR RESCINDED
	NE 1/4 NW 1/4 SW 1/4 SE 1/4 (NE NW SW SE each)								
	FOR ORDERS EFFECTING DISPOSAL OR USE OF UNIDENTIFIED LANDS WITHDRAWN FOR CLASSIFICATION, MINERALS, WATER, AND/OR OTHER PUBLIC PURPOSES, REFER TO INDEX OF MISCELLANEOUS DOCUMENTS								
			Lot 94 (MS) ✓	12.64	ME Pat.	7107	1/31/1883		MC 114
			Lot 43 (MS) ✓	18.68	ME Pat.	7279	2/28/1883		MC 130
			Lot 80 (MS) ✓	1.08	ME Pat.	7419	3/31/1883		MC 108
			Lot 77 (MS) ✓	14.62	ME Pat.	7420	3/31/1883		MC 109
			Lot 103 (MS) ✓	17.60	ME Pat.	7544	4/30/1883		MC 132
			Lot 114 (MS) ✓	19.38	ME Pat.	7520	4/30/1883		MC 144
			Lot 113 (MS) ✓	18.87	ME Pat.	7533	4/30/1883		MC 133
			Lot 101 (MS); 20S 23E ✓	19.49	ME Pat.	7601	5/15/1883		MC 141
			Lot 92 (MS) ✓	18.01	ME Pat.	7812	6/15/1883		MC 161
			Lot 109 (MS) ✓	9.23	ME Pat.	7982	7/19/1883		MC 191
			Lot 56 (MS) ✓	20.66	ME Pat.	8026	7/28/1883		MC 67
			Lot 108 (MS) ✓	14.85	ME Pat.	8371	11/1/1883		MC 176
			Lot 116 (MS) ✓	12.73	ME Pat.	8527	12/13/1883		MC 142
			Lot 134 (MS) ✓	18.00	ME Pat.	8970	3/17/1884		MC 219
			Lot 74 (MS) ✓	10.06	ME Pat.	9105	4/18/1884		MC 105
			Lot 51 (MS) ✓	19.12	ME Pat.	9107	4/18/1884		MC 51
			Lot 131 (MS) ✓	15.66	ME Pat.	9472	6/25/1884		MC 216
			Lot 137 (MS) ✓	15.80	ME Pat.	9473	6/25/1884		MC 235
			Lot 142 (MS) ✓	9.35	ME Pat.	9693	8/22/1884		MC 244
			Lot 124 (MS) ✓	2.57	ME Pat.	9785	10/1/1884		MC 230
			Lot 86 (MS) ✓	12.07	ME Pat.	9834	10/15/1884		MC 240
			Lot 140 (MS) ✓	8.39	ME Pat.	9833	10/15/1884		MC 245
			Lot 152 (MS) ✓	15.29	ME Pat.	9931	1/12/1885		MC 320
			Lot 153 (MS) ✓	17.28	ME Pat.	9932	1/12/1885		MC 318
			Lot 154 (MS) ✓	19.19	ME Pat.	9933	1/12/1885		MC 319
			Lot 157 (MS) ✓	15.27	ME Pat.	9998	3/3/1885		MC 321
			Lot 148 (MS) ✓	17.29	ME Pat.	9997	3/3/1885		MC 272
			Lot 139 (MS) ✓	13.86	ME Pat.	10049	5/12/1885		MC 246
			Lot 141 (MS) ✓	19.81	ME Pat.	10499	4/22/1886		MC 249
			Lot 54 (MS) ✓	6.00	ME Pat.	10720	6/30/1886		MC 110
			Lot 143 (MS) ✓	2.32	ME Pat.	10721	6/30/1886		MC 273
			Lot 130 (MS) ✓	18.66	ME Pat.	10787	7/28/1886		MC 202
			Lot 85 (MS) ✓	18.95	ME Pat.	10789	7/28/1886		MC 265
			Lot 84 (MS) ✓	18.39	ME Pat.	10788	7/28/1886		MC 264
			Lot 123 (MS) ✓	11.33	ME Pat.	10991	9/17/1886		MC 172
			Lot 135 (MS) ✓	3.72	ME Pat.	11189	11/3/1886		MC 331
			Lot 149 (MS) ✓	18.87	ME Pat.	11188	11/3/1886		MC 266
			Lot 163 (MS) ✓	3.97	ME Pat.	11497	1/25/1887		MC 345
			Lot 164 (MS) ✓	5.34	ME Pat.	11498	1/25/1887		MC 346
			Lot 165 (MS) ✓	12.54	ME Pat.	11499	1/25/1887		MC 347
			Lot 162 (MS) ✓	17.92	ME Pat.	11496	1/25/1887		MC 344
			Lot 93 (MS) ✓	16.38	ME Pat.	11637	2/25/1887		MC 281
			Lot 136 (MS) ✓	20.66	ME Pat.	11635	2/25/1887		MC 311
			Lot 156 (MS) ✓	20.58	ME Pat.	11636	2/25/1887		MC 322
			Lot 120 (MS) ✓	7.72	ME Pat.	11695	3/4/1887		MC 165
			Lot 115 (MS) ✓	19.69	ME Pat.	12156	6/3/1887		MC 164
			Lot 176 (MS) ✓	3.94	ME Pat.	12306	7/12/1887		MC 386
			Lot 175 (MS) ✓	20.06	ME Pat.	12305	7/12/1887		MC 385
			Lot 159 (MS)	15.16	ME Pat.	12797	1/19/1888		MC 391 9/15/84

B.L.M. AZ STATE OFFICE
1984 SEP 13 AM 11:22
PHOENIX, ARIZONA

T 20S
R 22E

TOWNSHIP 20 SOUTH RANGE 22 EAST OF THE GILA AND SALT RIVER MERIDIAN, ARIZONA

SECTION OR TRACT	SUBDIVISION: NE 1/4 (NE NW SW SE)	NW 1/4 (NE NW SW SE)	SW 1/4 (NE NW SW SE)	SE 1/4 (NE NW SW SE)	LOTS	OTHER DESCRIPTION	ACRES	KIND OF ENTRY -OR- PURPOSE OF ORDER	SERIAL FILE -OR- ORDER NUMBER	DATE OF ACTION	DATE POSTED	— REMARKS — E. G. DATE CLOSED, TERMINATED, REJECTED OR RESCINDED
FOR ORDERS EFFECTING DISPOSAL OR USE OF UNIDENTIFIED LANDS WITHDRAWN FOR CLASSIFICATION, MINERALS, WATER, AND/OR OTHER PUBLIC PURPOSES, REFER TO INDEX OF MISCELLANEOUS DOCUMENTS												
						Lot 46 (MS) ✓	18.95	ME Pat.	14371	10/4/1888		MC 40
						Lot 177 (MS) ✓	0.665	ME Pat.	14658	1/28/1889		MC 404
						Lot 123 (MS) ✓	3.72	ME Pat.	15477	1/4/1890		MC 177
						Lot 180 (MS) ✓	18.70	ME Pat.	15613	2/15/1890		MC 413
						Lot 181 (MS) ✓	20.55	ME Pat.	16006	4/8/1890		MC 415
						Lot 183 (MS) ✓	2.12	ME Pat.	16384	5/21/1890		MC 416
						Lot 195 (MS) ✓	17.67	ME Pat.	16753	11/5/1890		MC 436
						Lot 196 (MS) ✓	11.72	ME Pat.	16752	11/5/1890		MC 435
						Lot 197 (MS) ✓	12.80	ME Pat.	16826	11/19/1890		MC 434
						Lot 145 (MS) ✓	11.07	ME Pat.	16890	12/4/1890		MC 282
						Lot 147 (MS) ✓	20.36	ME Pat.	16892	12/4/1890		MC 284
						Lot 144 (MS) ✓	10.83	ME Pat.	16893	12/4/1890		MC 285
						Lot 146 (MS) ✓	17.67	ME Pat.	16891	12/4/1890		MC 283
						Lot 138 (MS); 19S 22E ✓	5.00	ME Pat.	17262	2/7/1891		MC 427
						Lot 188 (MS) ✓	18.76	ME Pat.	17260	2/7/1891		MC 418
						Lot 68 (MS) ✓	7.71	ME Pat.	17387	3/4/1891		MC 73
						Lot 71 (MS) ✓	0.85	ME Pat.	17385	3/4/1891		MC 58
						Lot 69 (MS) ✓	2.92	ME Pat.	17386	3/4/1891		MC 72
						Lot 168 (MS) ✓	14.09	ME Pat.	17811	5/6/1891		MC 350
						Lot 169 (MS) ✓	19.36	ME Pat.	17812	5/6/1891		MC 351
						Lot 204 (MS) ✓	11.04	ME Pat.	18262	6/24/1891		MC 452
						Lot 206 (MS) ✓	19.58	ME Pat.	18944	11/20/1891		MC 461
						Lot 203 (MS) ✓	2.94	ME Pat.	19313	1/8/1892		MC 449
						Lot 210 (MS) ✓	4.15	ME Pat.	19478	1/20/1892		MC 456
						Lot 208 (MS) ✓	6.70	ME Pat.	19641	2/6/1892		MC 466
						Lot 215 (MS) ✓	11.512	ME Pat.	20949	4/23/1892		MC 481
						Lot 211 (MS) ✓	2.91	ME Pat.	20948	4/23/1892		MC 463
						Lot 214 (MS) ✓	11.77	ME Pat.	21569	7/1/1892		MC 480
						Lot 194 (MS) ✓	3.20	ME Pat.	21679	7/16/1892		MC 431
						Lot 167 (MS) ✓	17.57	ME Pat.	21677	7/16/1892		MC 349
						Lot 158 (MS) ✓	18.95	ME Pat.	21785	8/3/1892		MC 325
						Lot 102 (MS) ✓	19.33	ME Pat.	21973	9/24/1892		MC 228
						Lot 200 (MS) ✓	19.74	ME Pat.	22135	10/18/1892		MC 500
						Lot 218 (MS) ✓	20.25	ME Pat.	22382	12/19/1892		MC 515
						Lot 207 (MS) ✓	4.45	ME Pat.	22371	12/19/1892		MC 229
						Lot 118 (MS); 21S 22E ✓	20.36	ME Pat.	23312	8/1/1893		MC 183
						Lot 132 (MS) ✓	17.56	ME Pat.	23496	10/17/1893		MC 217
						Lot 212 (MS) ✓	11.70	ME Pat.	23521	11/2/1893		MC 468
						Lot 133 (MS) ✓	16.60	ME Pat.	23607	11/17/1893		MC 218
						Lot 187 (MS) ✓	20.66	ME Pat.	24443	6/18/1894		MC 428
						Lot 189 (MS) ✓	20.59	ME Pat.	24831	10/5/1894		MC 419
						Lot 190 (MS) ✓	14.941	ME Pat.	24832	10/5/1894		MC 451
						Lot 155 (MS) ✓	8.39	ME Pat.	24939	11/2/1894		MC 333
						Lot 172 (MS) ✓	11.63	ME Pat.	25510	4/22/1895		MC 394
						Lot 192 (MS) ✓	19.49	ME Pat.	24325	5/17/1895		MC 430
						Lot 193 (MS) ✓	9.56	ME Pat.	27531	10/29/1896		MC 442
						Lot 191 (MS) ✓	5.36	ME Pat.	35876	10/2/1902		MC 663
						Lot 185 (MS) ✓	13.94	ME Pat.	36238	1/16/1903		MC 661
						Lot 186 (MS) ✓	16.13	ME Pat.	36578	5/1/1903		MC 660

BLM AZ STATE OFFICE
1984 SEP 13 AM 11:22
PHOENIX, ARIZONA

9/15/84

T 20S
R 22E

TOWNSHIP 20 SOUTH RANGE 22 EAST OF THE GILA AND SALT RIVER MERIDIAN, ARIZONA

SECTION OR TRACT	SUBDIVISION																LOTS	OTHER DESCRIPTION	ACRES	KIND OF ENTRY —OR— PURPOSE OF ORDER	SERIAL FILE —OR— ORDER NUMBER	DATE OF ACTION	DATE POSTED	— REMARKS — E.G. DATE CLOSED, TERMINATED, REJECTED OR RESCINDED
	NE ¼				NW ¼				SW ¼				SE ¼											
	NE	NW	SW	SE	NE	NW	SW	SE	NE	NW	SW	SE	NE	NW	SW	SE								
	FOR ORDERS EFFECTING DISPOSAL OR USE OF UNIDENTIFIED LANDS WITHDRAWN FOR CLASSIFICATION, MINERALS, WATER, AND/OR OTHER PUBLIC PURPOSES, REFER TO INDEX OF MISCELLANEOUS DOCUMENTS																							
																		Lot 150 (MS)	9.74	ME Pat.	37009	9/12/1903		MC 303
3				x															40.00	DLE	PHX 01892	11/18/1903		Rel. 2/ /1909
3								x											40.00	DLE	PHX 01718	11/1/1905		Canc. 9/11/1909
10																	1,5		51.61	HE Pat.	183	6/18/1908		
3												x												
10					x														80.00	HE Pat.	191	6/18/1908		
10		x																	40.00	HE Pat.	26668	11/5/1908		
4			x	x													1,2		157.40	HE Pat.	26664	11/5/1908		
10																	4		39.99	HE Pat.	26679	11/5/1908		
2																	5,6,8,9							
11																	1		109.97	CE Townsite Pat.	26571	11/5/1908		
3								x											40.00	HE	PHX 06892	9/28/1909		Canc. 8/31/1918
																		All Secs. 2,16,32 & 36		SG	Act of Cong.	6/20/1910		Title to State fixed by Proc. 2/14/1912; subj. to prior rights
3										x														
4													x						80.00	CE Pat.	157372	10/13/1910		
3											x								40.00	HE Pat.	172862	1/23/1911		
13																	MS 2613 ✓		36.591	ME Pat.	189574	4/10/1911		
11																								
14																								
15																								
22																								
27																								
28																								
32																								
33																		M&B, See Remarks		R/W Pipe Line	PHX 0447	3/8/1913		Subdiv. Undef.; Other Tps.: 21S 22E, 21S 21E, 22S 21E, 23S 21E, 23S 20E
3										x									40.00	HE Pat.	321349	3/25/1913		
3															x				40.00	HE Pat.	425131	8/7/1914		
3	x	x																19S 22E	70.00	HE Pat.	426389	8/20/1914		
3			x																40.00	HE Pat.	607290	11/10/1917		
11																	MS 3214 ✓		0.473	ME Pat.	668204	3/3/1919		
23																	MS 3227 ✓		32.617	ME Pat.	668203	3/3/1919		
14																	MS 3217		2.134	ME Pat.	668202	3/3/1919		
14																	MS 3218		0.913	ME Pat.	668201	3/3/1919		
11																								
12																	MS 3213		5.741	ME Pat.	668200	3/3/1919		
13																								
14																								
23																								
24																	MS 3224		44.402	ME Pat.	669261	3/11/1919		
12																								
13																								
14																	MS 3228		108.865	ME Pat.	676945	5/10/1919		
14																								
15																	MS 3226		34.016	ME Pat.	701570	8/4/1919		
12																	MS 3230		0.443	ME Pat.	710315	10/2/1919		
11																	MS 3216		2.508	ME Pat.	804789	4/30/1921		
11																								
14																	MS 3225		14.339	ME Pat.	809583	6/10/1921		
4										x	x				x									9/15/84
5										x			x	x	x	x								
8	x	x			x														480.00	ASRHE	PHX 048761	9/3/1921		Canc. 6/23/1927

BLM, AZ STATE OFFICE
1984 SEP 13 AM 11:22
PHOENIX, ARIZONA

T 20S
R 22E

TOWNSHIP 20 SOUTH RANGE 22 EAST OF THE GILA AND SALT RIVER MERIDIAN, ARIZONA

SECTION OR TRACT	SUBDIVISION																LOTS	OTHER DESCRIPTION	ACRES	KIND OF ENTRY —OR— PURPOSE OF ORDER	SERIAL FILE —OR— ORDER NUMBER	DATE OF ACTION	DATE POSTED	— REMARKS — E.G. DATE CLOSED, TERMINATED, REJECTED OR RESCINDED
	NE ¼				NW ¼				SW ¼				SE ¼											
	NE	NW	SW	SE	NE	NW	SW	SE	NE	NW	SW	SE	NE	NW	SW	SE								
	FOR ORDERS EFFECTING DISPOSAL OR USE OF UNIDENTIFIED LANDS WITHDRAWN FOR CLASSIFICATION, MINERALS, WATER, AND/OR OTHER PUBLIC PURPOSES, REFER TO INDEX OF MISCELLANEOUS DOCUMENTS																							
15																	MS 3697 ✓		11.765	ME Pat.	876057	8/14/1922		
14																								
23																	MS 3712 ✓		0.139	ME Pat.	876056	8/14/1922		
30																								
31																	MS 3744	20S 21E	112.272	ME Pat.	879906	9/20/1922		
14																	MS 3696		9.949	ME Pat.	881137	9/23/1922		
2																								
3																								
11																								
12																		M&B, See Remarks		R/W RR	PHX 058765	5/29/1926		Subdiv. Undef.; 20S 21E
1			x	x			x	x	x	x		x	x	x	x	x	1 thru 5		632.02	SRHE Pat.	988209	11/2/1926		
																		All Secs. 2,16,32 & 36		SG	Act of Cong.	1/25/1927		Extends Act of 6/20/1910 to Min. lands; subj. to prior rights
9																		Part SE¼SW¼		SRHE	PHX 061775	2/17/1928		Canc. by Amend. 11/26/1937
14																								
23																	MS 4041		20.27	ME Pat.	1025819	4/10/1929		
17	x	x	x	x	x		x	x	x	x	x	x	x	x	x	x								
18													x						640.00	SRHE	PHX 066521	4/2/1930		Rel. 11/1/1934
8					x	x																		
5											x	x							160.00	CE Pat.	1043146	1/3/1931		
4					x	x	x	x	x	x	x	x							319.54					
5	x	x	x	x														19S 22E	159.18	SRHE	PHX 069629	2/4/1931		Partial Rel.; Rel. 9/17/1935
15					x	x	x	x	x	x	x	x												
21	x	x	x	x																				
22					x	x	x	x											573.77	SRHE	PHX 068823	4/2/1931		Partial Rel.; Rel. 5/22/1933
9	x		x	x									x				1,3,4							
10						x					x	x			x		2,3,7,8,9,10		550.77	SRHE	PHX 068801	4/2/1931		Canc. 9/8/1936
21					x	x	x	x	x	x														
20	x	x	x	x	x		x	x	x				x	x					640.00	SRHE	PHX 068822	4/2/1931		Rel. 5/15/1933
6															x	x								
7	x	x			x			x	x			x			x	x								
8									x	x	x	x		x	x				640.00	SRHE	PHX 067883	6/8/1931		Partial Rel.; Canc. 3/18/1937
17						x																		
18	x	x			x							x			x	x	1,2,3,4							
19	x	x			x												1							
20						x													643.89	SRHE	PHX 068802	6/8/1931		Rel. 5/15/1933
5							x	x	x	x							3,4							
6				x					x			x	x	x			1,6,7							
7																	1,2		639.26	SRHE	PHX 069463	9/12/1931		Rel. 2/21/1933
6																	4,5		79.36	SRHE	PHX 069654	2/5/1932		Canc. 2/15/1938
25		x			x	x	x	x	x	x	x	x	x	x	x	x		23S 24E	520.00	IL	150	3/25/1936		
29	x	x	x	x					x	x			x	x				See Remarks	320.00	IL	158	3/28/1938		Other Tps.: 10S 16E, 13S 20E, 9S 16E, 21S 23E, 11S 17E, 12S 18E, 19N 10W, 10S 19E, 18S 8E, 10S 7E, 15S 7E, 30N 6E, 34N 5E, 32½N 2E, 32½N 6E, 32N 7E, 33N 1E, 42N 11E, 42N 10E, 31N 6E, 29N 8E, 36N 5E, 30N 7E, 8S 18W, 34N 2E
19	x	x			x												1	10S 19E	160.00	IL	163	5/4/1938		
30					x								x	x	x	x	1		240.41					
19			x	x				x	x			x	x	x	x	x	2,3,4		481.83					
26	x	x	x	x	x			x											240.00					
27									x	x	x	x							160.00					
28									x	x	x	x	x	x	x	x		15S 31E	320.00	SX	1	6/23/1938		9/15/84
16																		Part: 11S 19E	132.12	IL Base	183	10/31/1938		

BLM AZ STATE OFFICE
1984 SEP 13 AM 11:22
PHOENIX, ARIZONA

T 20S
R 22E

TOWNSHIP 20 SOUTH RANGE 22 EAST OF THE GILA AND SALT RIVER MERIDIAN, ARIZONA

SECTION OR TRACT	SUBDIVISION																LOTS	OTHER DESCRIPTION	ACRES	KIND OF ENTRY —OR— PURPOSE OF ORDER	SERIAL FILE —OR— ORDER NUMBER	DATE OF ACTION	DATE POSTED	— REMARKS — E.G. DATE CLOSED, TERMINATED, REJECTED OR RESCINDED
	NE ¼				NW ¼				SW ¼				SE ¼											
	NE	NW	SW	SE	NE	NW	SW	SE	NE	NW	SW	SE	NE	NW	SW	SE								
-	FOR ORDERS EFFECTING DISPOSAL OR USE OF UNIDENTIFIED LANDS WITHDRAWN FOR CLASSIFICATION, MINERALS, WATER, AND/OR OTHER PUBLIC PURPOSES, REFER TO INDEX OF MISCELLANEOUS DOCUMENTS																							
4														x	x									
8	x	x	x	x									x											
9		x			x	x	x	x	x	x	x						2		635.32	SRHE Pat.	1100631	1/5/1939		
7					x			x	x			x			x	x	1,2,3,4	11S 17E	401.88	IL	197	4/20/1940		
3							x	x									3,4		159.56					
4																x			40.00					
5													x	x	x	x			160.00					
6			x					x									1,2.3	17S 31E	198.50	SX	5	5/13/1940		
5							x	x	x	x							3,4		238.66					
6				x					x			x	x	x			6,7		280.43					
18	x	x	x	x	x			x	x			x		x	x	x	1,2,3,4	11S 19E	603.00	IL	202	7/16/1940		
5			x	x													1,2	7S 13E	159.18	IL	204	7/29/1940		
4							x	x	x	x	x	x					3.4		319.54					
8									x	x	x	x		x			2		236.76					
7	x	x																11S 12E	80.00	IL	205	8/7/1940		
3				x										x			5,6	21S 22E	139.71	IL	206	8/22/1940		
17			x		x		x	x	x	x	x	x			x	x	1 thru 5		573.41					
18													x					19S 21E	40.00	SX Pat.	1110257	1/24/1941		
31	x	x	x	x					x			x	x	x	x	x	3 thru 7		589.42					
33																		All	640.00					
34																		All; See Remarks	640.00	SX Pat.	1113213	2/24/1942		Other Tps.: 21S 22E, 22S 7E, 22S 23E, 22S 24E, 20S 18E
25	x		x	x														11S 29E	120.00	IL	215	9/22/1942		
24									x	x	x	x	x	x	x	x		7S 15E	320.00	IL	220	4/4/1945		
24	x	x	x	x	x		x	x									1	See Remarks	316.62	SX Pat.	1130391	11/16/1950		Other Tps.: 20S 23E, 6S 13E, 18S 8E, 16S 10E
12																								
13																	MS 4384 ✓	20S 23E	74.127	ME Pat.	1168930	2/20/1957		
																		Deficiency; 5N 13W	1.88	IL Base	248	8/29/1958		
2																		See Remarks; 4S 23W	57.20					Part MS 457, 223, 284, 539, 232; Part Townsite of Tombstone
16																		Part MS 317 et al	57.55	IL Base	277	1/5/1961	2/13/1961	
32																	MS 336 ✓	5N 14E	18.11	IL Base	279	1/11/1961	2/15/1961	
12																		$S\frac{1}{2}SW\frac{1}{4}NW\frac{1}{4}SE\frac{1}{4}$	5.00	SLUP	AR 030999	9/20/1961		To expire 9/19/1966 ; Ext. to exp. 9/19/1971; Exp. 9/19/1971
12																		$E\frac{1}{2}SE\frac{1}{4}SW\frac{1}{4}$	20.00	Rec. & PP Pat.	1224416	12/8/1961	12/13/1961	See Cert. No. 02-4 1/29/1965; Not open to ME; subj. to Min. Leasing Act (AR 030538)
35																		All	640.00	OG Lse.	032026	9/28/1962	3PM 10/1/1963	Eff. 10/1/1962; Term. 10/1/1963; Subj. to Apln. 10/21/1963
12																	12		9.92	Rec. & P.P. Pat.	02-63-0038	9/30/1962		See Cert. No. 02-5 1/29/1965; Not open to ME; subj. to Min. Leasing Act (AR 031359)
33																		All						
34																		All	1280.00	OG Lse.	AR 032107	11/2/1962	3PM 12/2/1963	Eff. 12/1/1962; Term. 12/2/1963; Subj. to Apln. 12/16/1963
26							x	x		x	x	x	x	x	x	x								
27	x	x	x	x	x	x	x	x					x	x	x	x			880.00	OG Lse.	AR 032150	12/7/1962	3PM 1/2/1964	Eff. 1/1/1963; Term. 1/2/1964; Subj. to apln 1/20/1964
1			x	x			x	x	x	x		x	x	x	x	x	1,2,3,4,5		632.02	OG Lse.	AR 032161	12/13/1962	3PM 1/2/1964	Eff. 1/1/1 63 ; Term. 1/2/1964; Subj. to apln. 1/20/1964
12																		$E\frac{1}{2}SE\frac{1}{4}SW\frac{1}{4}$	20.00	~~Cert. Change of Use~~	02-4	1/29/1965		(Pat. #1224416)
12																	12		9.92	Cert. of Change of Use	02-5	1/29/1965		(Pat. 02-63-0038)
12																	11			R/W Water Pipeline	AR 034578	4/11/1966		
2																	See Remarks		0.81	IL Base	351	10/11/1966	10/12/1966	Part MS 223, 232, 284, 457, 539; 12N 3W
13																		Part $E\frac{1}{2}NE\frac{1}{4}$		R/W Hwy.	A 2053	5/29/1968		
12																	11			R/W Water pipeline	A 683	6/10/1968		
2																		See Remarks; 15S 10E	14.84	IL Base	510	2/5/1971	2/9/1971	
29																		M&B	0.92	SLUP	A 7413	12/29/1972	1/4/1979	Exp. 12/31/1979
1			x	x			x	x	x	x		x	x	x	x	x	1,2,3,4,5							
4														x	x									

9/15/84

T 20S
R 22E
Page

Continued on page 7

1984 SEP 13 AM 11 22 BLM AZ STATE OFFICE PHOENIX, ARIZONA

Continued from Page 6

TOWNSHIP 20 SOUTH RANGE 22 EAST OF THE GILA AND SALT RIVER MERIDIAN, ARIZONA

SECTION	SUBDIVISION																LOTS	OTHER DESCRIPTION	ACRES	KIND OF ENTRY —OR— PURPOSE OF ORDER	SERIAL FILE —OR— ORDER NUMBER	DATE OF ACTION	DATE POSTED	—REMARKS— E. G. DATE CLOSED, TERMINATED, REJECTED OR RESCINDED
	NE ¼				NW ¼				SW ¼				SE ¼											
	NE	NW	SW	SE	NE	NW	SW	SE	NE	NW	SW	SE	NE	NW	SW	SE	FOR ORDERS EFFECTING DISPOSAL OR USE OF UNIDENTIFIED LANDS WITHDRAWN FOR CLASSIFICATION, MINERALS, WATER, AND/OR OTHER PUBLIC PURPOSES, AND INDIAN TREATIES, REFER TO INDEX OF MISCELLANEOUS DOCUMENTS						
6															x	x	4,5							
7			x	x									x	x										
8	x	x	x	x			x	x					x				1							
9	x	x	x	x	x	x	x	x	x	x	x		x				1 thru 4							
10						x					x	x			x			See Remarks	1626.54	OG Lse.	A 10575	6/14/1978		Lots 2,3,6,10,11 and Lots 7,8 less Patent No.16753 effective 1/1/1979;Part.Elim. 3/21/1979. See correction 2/5/1980;Correction 2/27/1980; Term 7/1/1985;OG Sim Dec 1985;
31	x	x	x	x					x			x	x	x	x	x	3 thru 7							
33																	All							
34																	All							
35																	All		2509.42	OG Lse.	A 10571	12/8/1978		Eff. 1/1/1979 Term. 1/1/1986; OG Sim. June 1986
24	x	x	x	x	x		x	x									1							
26						x	x		x	x	x	x	x	x	x	x								
27	x	x	x	x	x	x	x	x					x	x	x	x								
28			x	x		x	x	x									1,2,3							
29					x	x	x	x			x	x			x	x								
30	x	x	x	x				x	x			x					2,3	See Remarks	2184.74	OG Lse.	A 10572	12/8/1978		Lot 4 excluding MS Patent;Eff. 1/1/1979 Term. 1/1/1986; OG Sim. June 1986;
20																	All							
21	x	x	x	x	x	x	x	x	x	x	x	x	x	x			1,2							
22			x		x	x	x	x	x	x	x		x	x			1 thru 6							
23									x		x	x	x		x	x	1,5 thru 9		2244.04	OG Lse.	A 10573	12/8/1978		Eff. 1/1/1979 Term. 1/1/1986; OG Sim. June 1986;
11																	3,4,10,11							
12	x		x	x													1,2,3,10,11,13	See Remarks						SE¼ excluding ME Patents;
13	x	x												x	x	x	See Remarks							Lots 1 thru 10, excluding ME Patents;
14																	See Remarks							Lots 3,12,13,19, excluding ME Patents;
15		x			x												See Remarks							Lots 1 thru 5,7 thru 14, excluding ME Patents;
17					x	x	x	x	x	x	x	x			x	x	1 thru 5							
18													x						1974.50	OG Lse.	A 10574	12/8/1978		Eff.1/1/1979; Part.elim.3/21/1979; Term. 1/1/1986; OG Sim. June 1986;
1																		See Remarks						All excluding approx.15 Acres in NE¼;
10																	6	See Remarks	653.55	OG Lse.Elim.	A 10575	3/21/1979		Approx.15 Acres in N½ of Lot 11;OG Lse.of 6/14/1978;Corrected description 2/5/1980
11																	3,4,10	See Remarks						Approx.9 Acres in N½ of Lot 11;
12																	1,2,3,10,11	See Remarks	306.69	OG Lse. Elim.	A 10574	3/21/1979		Approx.5 Acres in Lot 13 and approx. 135 Acres in E½;
17			x																					
23																	10;11	See Remarks	126.29	OG Lse.	A 10945	6/25/1979		NE¼NE¼ less ME Patents,effective 7/1/1979; Term. 7/1/1984; OG Sim. Dec. 1984
10						x					x	x			x		2,3,6,7,8,10,11			OG Lse.Correction	A 10575	2/5/1980		OG Lse.of 6/14/1978;Corrected 2/27/1980;
10						x					x	x			x		2,3,7,8,10	See Remarks						Approx.24.99 Acres of Lot 11 lying outside Tombstone City limits;
																				OG Lse.Correction	A 10575	2/27/1980		OG Lse.6/14/1978;Corrected 2/5/1980;
1																		See Remarks	15.00	OG Lse.	A 14597	5/29/1981		Approx.15 Acres in NE¼ located outside Tombstone City limits.Term.6/1/1983 OG Sim.Sep 1983
12	x	x	x	x	x			x	x			x	x	x	x	x			480.00	IL Apln.	A 17000-S	8/27/1981	12/1/1981	Segregated from the Public land laws including the mining laws but not the mineral leasing laws.O.Opening to entry 8/26/1983
12																	13		15.48	O.Cl.Rec. & PP	A 16830	11/17/1981		Segregated from all forms of appropriation including the mining laws but not the mineral leasing laws; Class. cancelled 8/27/1984
10													x	x	x	x				R/W Elec.Dist.Line	A 17317	1/14/1982		
12																	1,2		.11	R/W Water pipeline	A 18139	6/28/1983		Amended 3/26/1985
2																	Part MS 223	18S 12E	116.26	IL Base	579	7/28/1983	12/2/1983	A 17000(X);
12	x	x	x	x	x			x	x			x	x	x	x	x		19S 23E	477.50	O. Opening to entry	A 17000-S	8/26/1983	2/8/1984	
10									x	x	x	x	x	x	x	x								
15	x	x	x	x	x	x	x	x	x	x	x	x							4.5	R/w Trans. line	A 18915	1/17/84	6/5/1984	Term. 1/16/2014; Amended 3/20/1985
10									x	x	x	x	x	x	x	x								
15	x	x	x	x	x	x	x	x	x	x	x	x							4.5	R/W Elec. line	A 18982	1/20/1984	6/5/1984	Term. 1/19/2014; Amended 3/20/1985
12																	1 & 2		.11	R/W Elec. Line	A-19345	9/11/1984	9/19/1984	Term. 6/27/2013
12																	1 & 2 (within)			R/W Buried Telephone Line	A-19985	2/14/1985	9/27/1985	

T 20S
R 22E