CONTACT INFORMATION
Mining Records Curator
Arizona Geological Survey
416 W. Congress St., Suite 100
Tucson, Arizona 85701
602-771-1601
http://www.azgs.az.gov
inquiries@azgs.az.gov

The following file is part of the JABA, Inc. Tombstone Mining Records

ACCESS STATEMENT

These digitized collections are accessible for purposes of education and research. We have indicated what we know about copyright and rights of privacy, publicity, or trademark. Due to the nature of archival collections, we are not always able to identify this information. We are eager to hear from any rights owners, so that we may obtain accurate information. Upon request, we will remove material from public view while we address a rights issue.

CONSTRAINTS STATEMENT

The Arizona Geological Survey does not claim to control all rights for all materials in its collection. These rights include, but are not limited to: copyright, privacy rights, and cultural protection rights. The User hereby assumes all responsibility for obtaining any rights to use the material in excess of "fair use."

The Survey makes no intellectual property claims to the products created by individual authors in the manuscript collections, except when the author deeded those rights to the Survey or when those authors were employed by the State of Arizona and created intellectual products as a function of their official duties. The Survey does maintain property rights to the physical and digital representations of the works.

QUALITY STATEMENT

The Arizona Geological Survey is not responsible for the accuracy of the records, information, or opinions that may be contained in the files. The Survey collects, catalogs, and archives data on mineral properties regardless of its views of the veracity or accuracy of those data.

0 104

Volume 7 ; Book 24

TOMBSTONE

Mining District

Cochise County

ARIZONA

Cochise County Master Title
Plats and Claim Maps

Southwestern Exploration Associates

Mineral Exploration & Natural Resource Consultants

Tucson, Arizona

GENERAL INFO.

PROJECT AREAS LISTING BY PROJECT

P-418

Tombstone Mining District

Coshise Co., Arizona

T19S - R21E

T19S - R22E

T19S - R23E

T20S - R21E

T20S - R22E

T20S - R23E

T21S - R22E

U.S.G.S. TOPOGRAPHIC MAP COVERAGE

P-418

Fairbank	7.5 min.
Haberstock	7.5 min.
Hay Mountain	7.5 min.
Lewis Springs	7.5 min.
Tombstone	7.5 min.
Tombstone S.E.	7.5 min.

Gleeson	15 min.
Pearce	15 min.
St. David	15 min.
Tombstone	15 min.

T19S - R21E

T19S - R22E

T19S - R23E

T20S - R21E

36-20S 21E

SURFACE

1" = 400'

Rod Crow Pat M.S. 3872

Bald Eagle M.S. 3744 Pat.

Buffalo Pat M.S. 3744

North Star Pat M.S. 3744

Evening Star Pat M.S. 3744

West - 5296.50'

N 72°07'E

201.3'

705.54'

Not To Be Leased

M. S. 4599

131.65 Ac.

Lot 10

N 07°00'E 849.42'

N 14°45'W - 1500.18'

S 84° 40'E - 1514.04'

N 74° 47'E - 1500.18'

378.84'

S 14°54'E

N 74° 43'E

602.58'

N 14°54'E 1500.18'

N 74° 47'E 599.95'

S 14°54'E - 2007.06'

506.88'

S 106.26'

N 10°00'W - 1705.44'

1500.18'

27 1/2M

975.48'

N 10°01'W - 2646.60'

N 0°29'W - 2649.30'

1320'

Lot 11

Lot 12

Lot 13

Lot 14

Lot 5

NESW, N2 SE

120 Ac.

1320

N 0°09'W - 2660.56'

1320.56

27M

N 10°02'W - 1030.96'

Lot 6

Lot 7

Lot 8

Lot 15

422.4'

1320'

2640

N 89° 40'W - 1666.6'

S 89°50'W - 2717.25'

Pat. MS 262

0.70

287.1'

MS 3572 Not To Be Leased 0.73 Ac

SAN JUAN DE LAS BOQUILLAS Y NOGALES LAND GRANT

NOTE: NOT TO SCALE

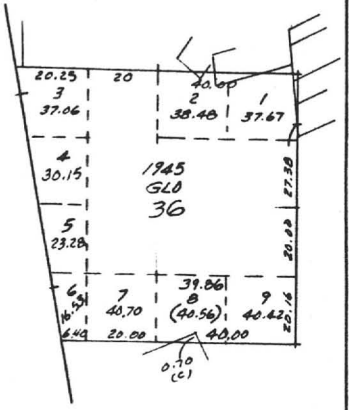

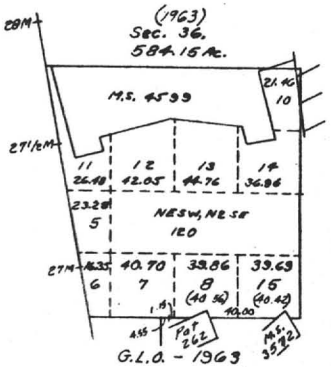

ARIZONA STATE LAND DEPT.

T 20S, R 21E

SEC. 36

SURFACE

Cochise Co.

Geometrics Only

Sheet 1 of 9

10-27-80 HAC.

Rev 4-22-83 DIS

The Arizona State Land Department makes NO WARRANTIES, implied or expressed, with respect to information shown on these maps.

62

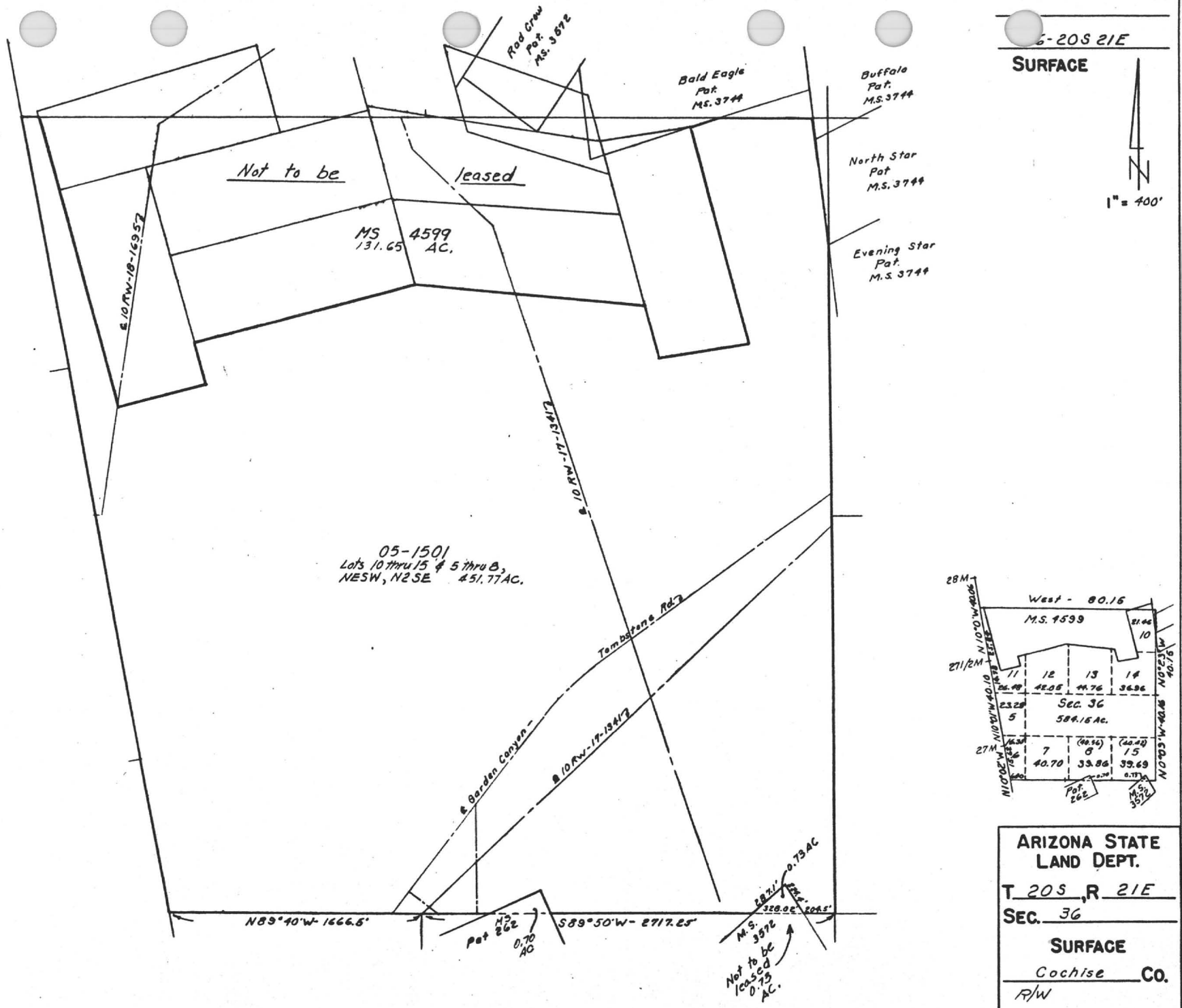

The Arizona State Land Department makes NO WARRANTIES, implied or expressed, with respect to information shown on these maps.

36-20S 21E

Sub SURFACE

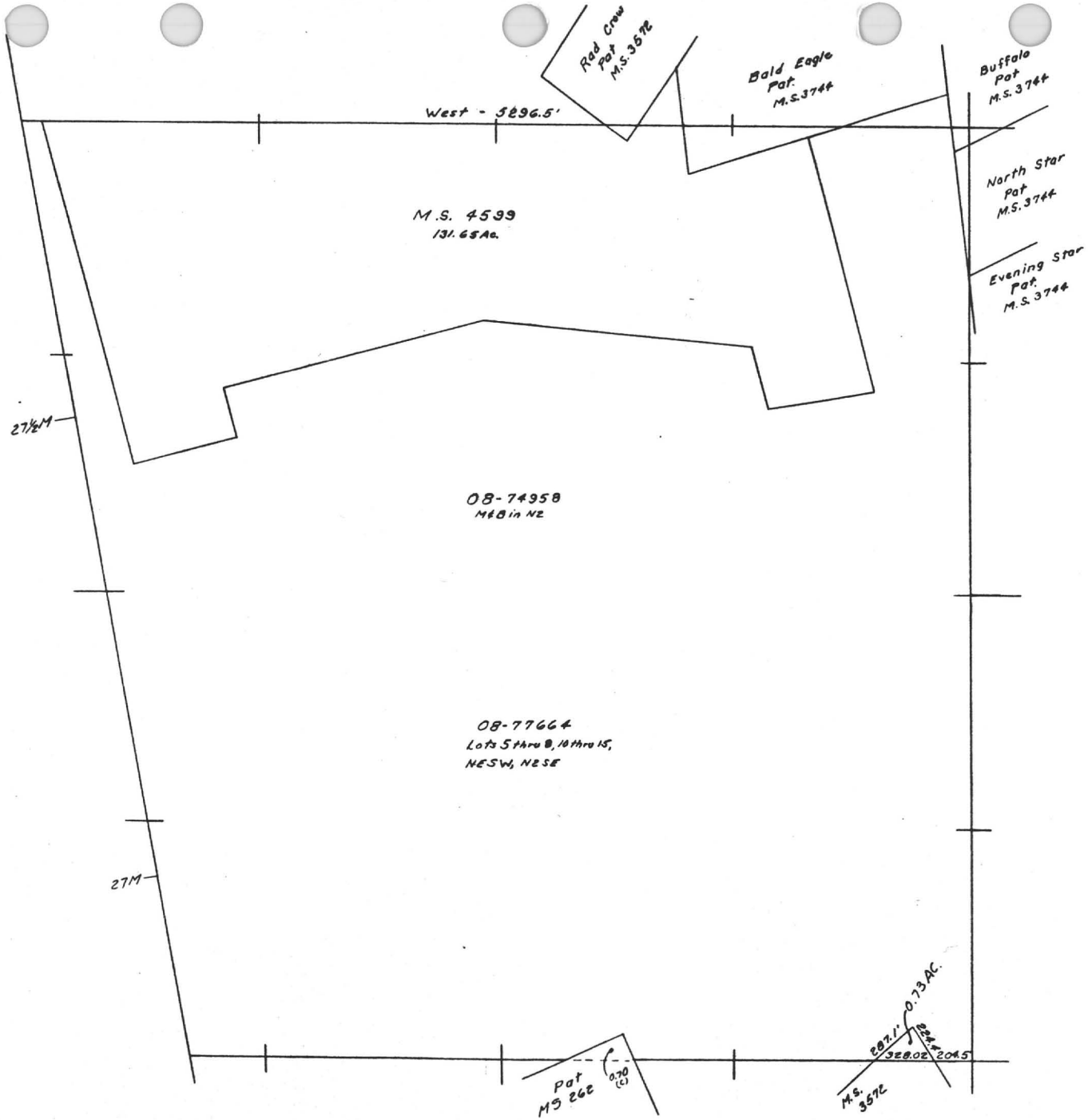

N

1" = 400'

ARIZONA STATE LAND DEPT.

T 20S, R 21E

SEC. 36

Sub SURFACE

Cochise Co.

Sheet 3 of 3

10-27-80 H.A.G.

Rev 4-22-83 DIS

The Arizona State Land Department makes NO WARRANTIES, [illegible] expressed, with respect to [illegible] thon shown on these maps.

PARTIALLY SURVEYED TOWNSHIP 19 SOUTH RANGE 21 EAST OF THE GILA AND SALT RIVER MERIDIAN, ARIZONA

STATUS OF PUBLIC DOMAIN
LAND AND MINERAL TITLES

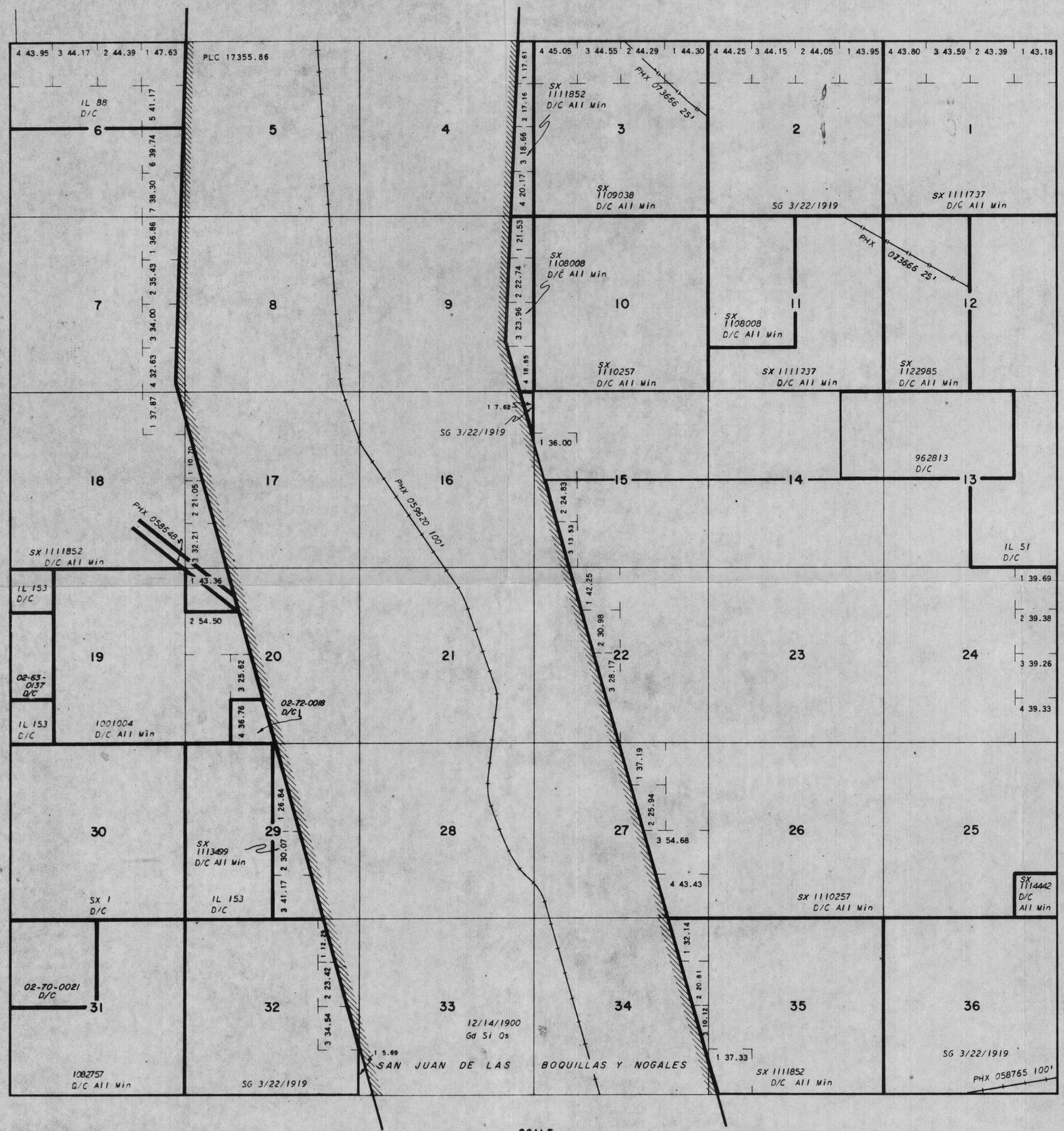

Lat. 31°43'46" N
Long. 110°08'08" W

SCALE
10 5 0 10 20 30 60
30 chains to the inch

INDEX TO SEGREGATED TRACTS				
RESURVEY	ORIGINAL SURVEY			
TRACT NO	T	R	SEC	SUBDIVISION

FOR ORDERS EFFECTING DISPOSAL OR USE OF UNIDENTIFIED LANDS WITHDRAWN FOR CLASSIFICATION, MINERALS, WATER AND/OR OTHER PUBLIC PURPOSES, REFER TO INDEX OF MISCELLANEOUS DOCUMENTS.

PROTRACTION DIAGRAM NO 77

Dist No. 4

CURRENT TO	BY
OG	

T. 19 S.
R. 21 E.

BUREAU OF LAND MANAGEMENT
1981 FEB 26 PM 4:27

PARTIALLY SURVEYED TOWNSHIP 19 SOUTH RANGE 21 EAST OF THE GILA AND SALT RIVER MERIDIAN, ARIZONA

STATUS OF PUBLIC DOMAIN
LAND AND MINERAL TITLES

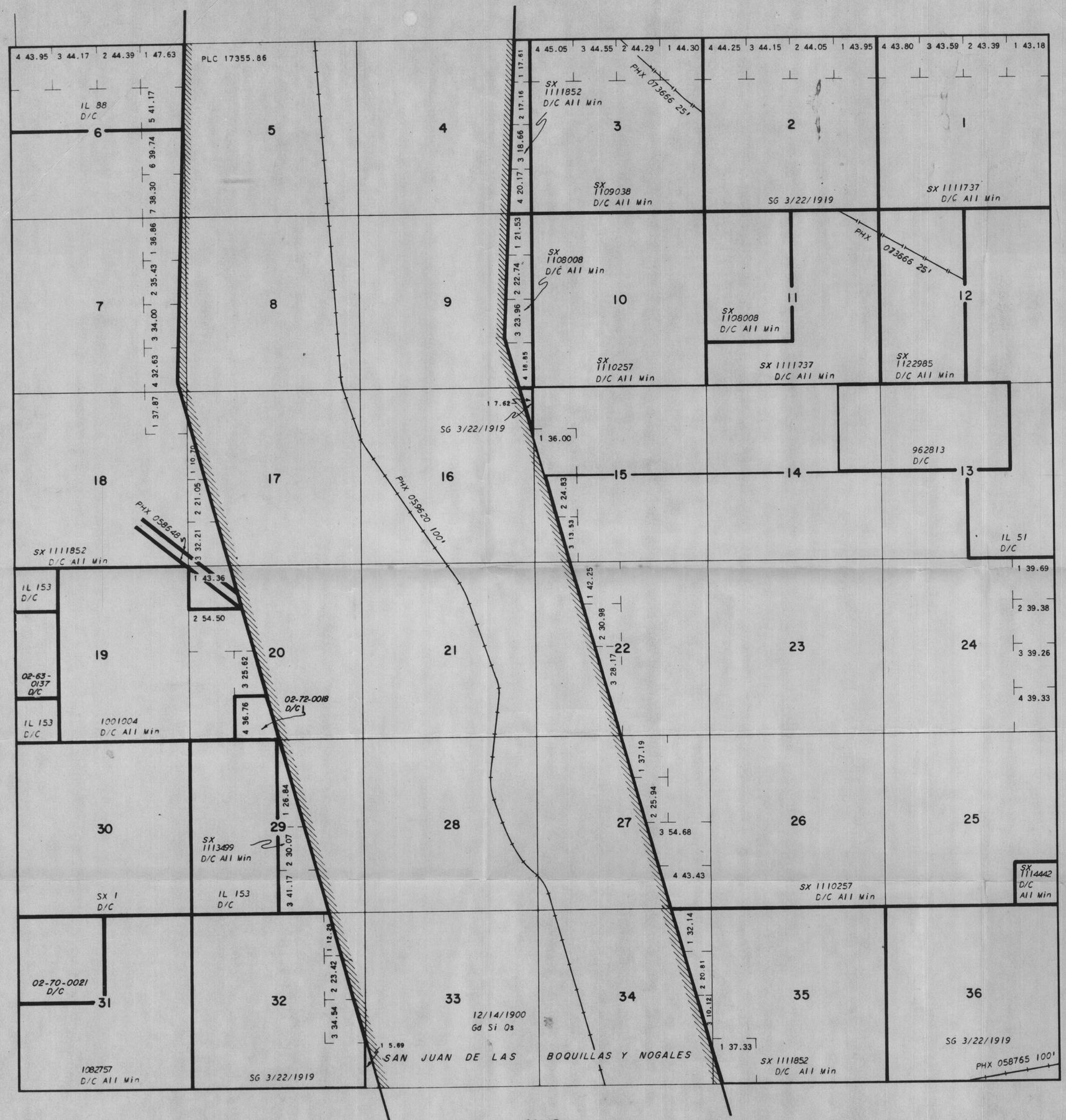

Lat. 31°43'46" N
Long. 110°08'08" W

SCALE
10 5 0 10 20 30 60
30 chains to the inch

INDEX TO SEGREGATED TRACTS

RESURVEY	ORIGINAL SURVEY			
TRACT NO	T	R	SEC	SUBDIVISION

FOR ORDERS EFFECTING DISPOSAL OR USE OF UNIDENTIFIED LANDS WITHDRAWN FOR CLASSIFICATION, MINERALS, WATER AND/OR OTHER PUBLIC PURPOSES, REFER TO INDEX OF MISCELLANEOUS DOCUMENTS.

PROTRACTION DIAGRAM NO 77

Dist No. 4

CURRENT TO	BY
OG	

T. 19 S.
R. 21 E.

BUREAU OF LAND MANAGEMENT
1981 APR -8 PM 3:37

PARTIALLY SURVEYED TOWNSHIP 19 SOUTH RANGE 21 EAST OF THE GILA AND SALT RIVER MERIDIAN, ARIZONA

STATUS OF PUBLIC DOMAIN
LAND AND MINERAL TITLES

OG PLAT

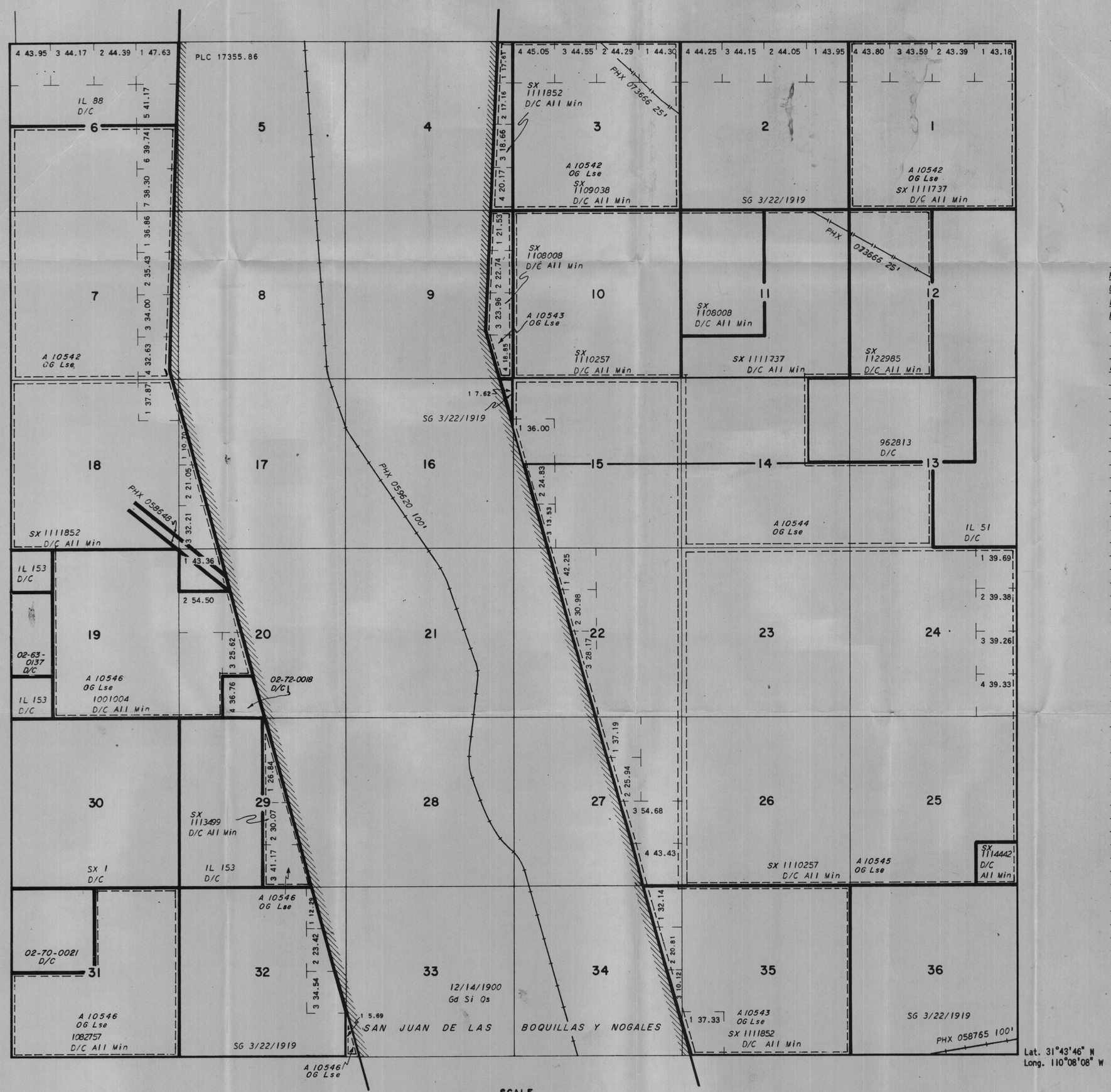

Lat. 31°43'46" N
Long. 110°08'08" W

SCALE
10 5 0 10 20 30 60
30 chains to the inch

INDEX TO SEGREGATED TRACTS

RESURVEY	ORIGINAL SURVEY			
TRACT NO	T	R	SEC	SUBDIVISION

FOR ORDERS EFFECTING DISPOSAL OR USE OF UNIDENTIFIED LANDS WITHDRAWN FOR CLASSIFICATION, MINERALS, WATER AND/OR OTHER PUBLIC PURPOSES, REFER TO INDEX OF MISCELLANEOUS DOCUMENTS.

PROTRACTION DIAGRAM NO 77

Dist No. 4

CURRENT TO	BY

T. 19 S.
R. 21 E.

TOWNSHIP 19 SOUTH RANGE 22 EAST OF THE GILA AND SALT RIVER MERIDIAN, ARIZONA

COCHISE COUNTY

STATUS OF PUBLIC DOMAIN
LAND AND MINERAL TITLES

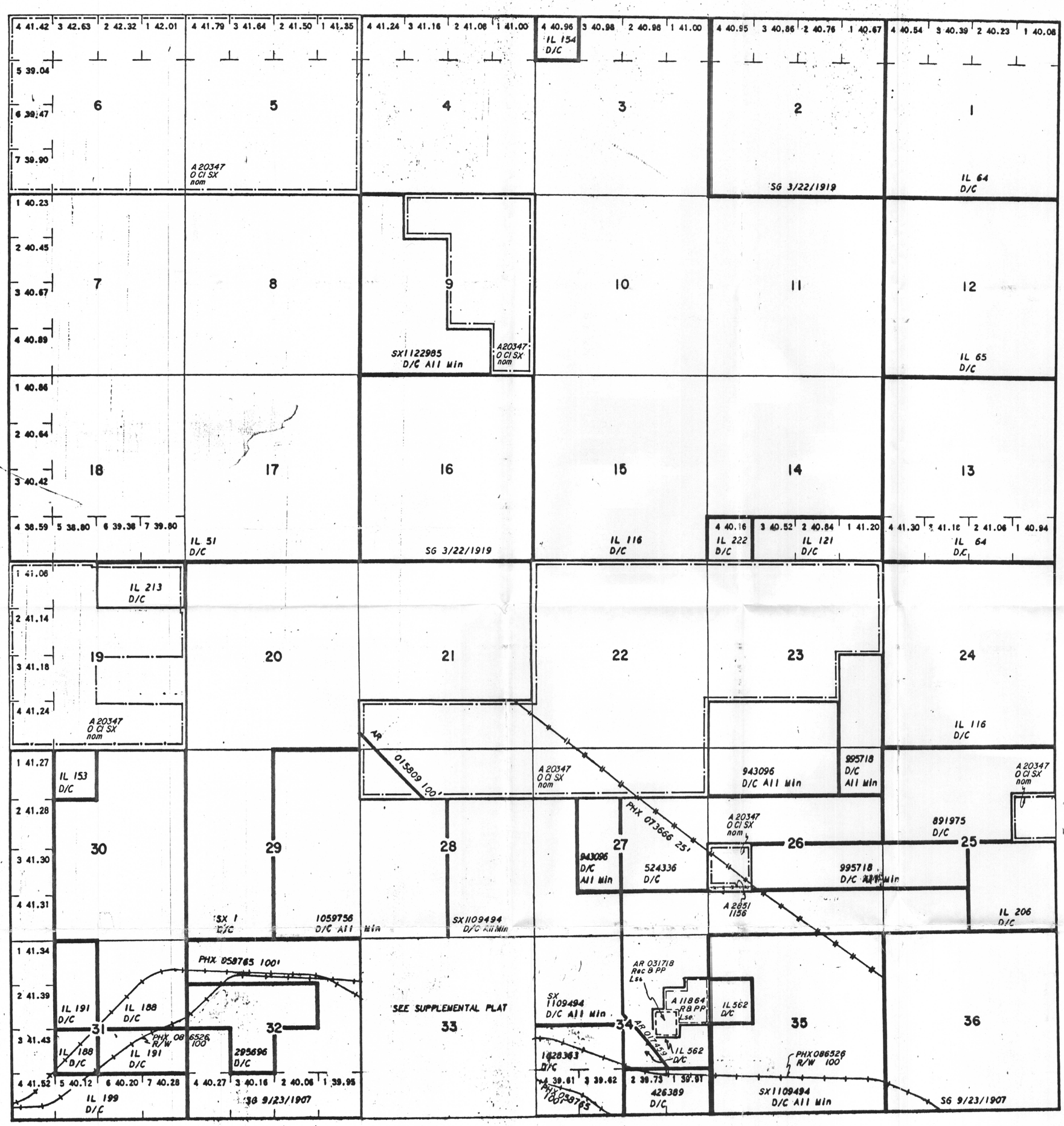

Lat. 31°43'46" N
Long. 110°02'01" W

SCALE
10 5 0 10 20 30 40
30 chains to the inch

WARNING STATEMENT
This plat is the Bureau's Record of Title, and should be used only as a graphic display of the township survey data. Records hereon do not reflect title changes which may have been effected by lateral movements of rivers or other bodies of water. Refer to the cadastral surveys for official survey information.

INDEX TO SEGREGATED TRACTS

RESURVEY	ORIGINAL SURVEY			
TRACT NO	T	R	SEC	SUBDIVISION

FOR ORDERS EFFECTING DISPOSAL OR USE OF UNIDENTIFIED LANDS WITHDRAWN FOR CLASSIFICATION, MINERALS, WATER AND/OR OTHER PUBLIC PURPOSES, REFER TO INDEX OF MISCELLANEOUS DOCUMENTS.

DIST. NO. 4

A 18915 R/W 25' Trans Sec. 26 Within NW 1/4 SW 1/4

CURRENT TO	BY
	Circa 1987
06	

T. 19S
R. 22E

TOWNSHIP 19 SOUTH RANGE 22 EAST OF THE GILA AND SALT RIVER MERIDIAN, ARIZONA

COCHISE COUNTY

STATUS OF PUBLIC DOMAIN
LAND AND MINERAL TITLES

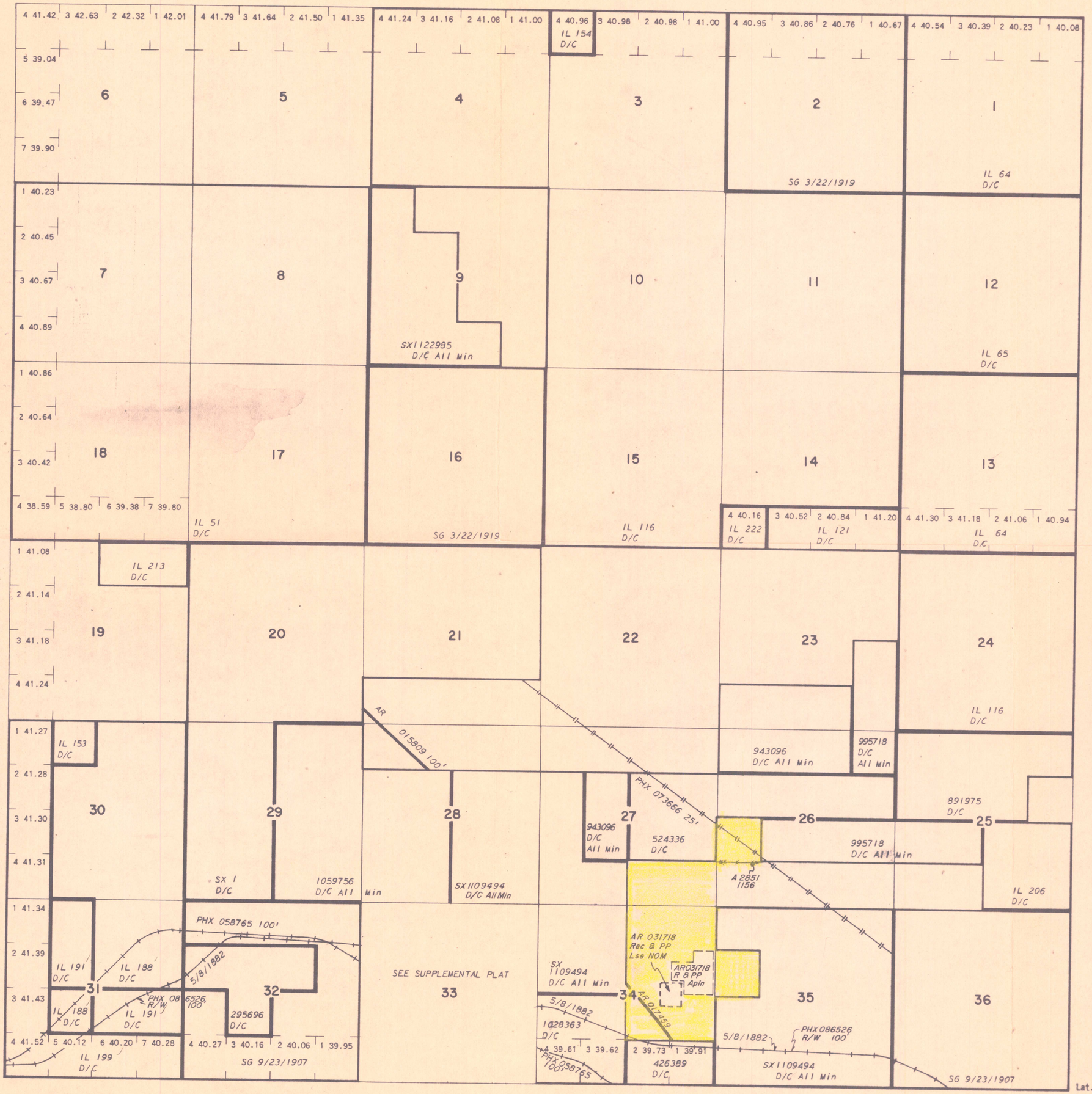

Lat. 31°43'46" N
Long. 110°02'01" W

SCALE
10 5 0 10 20 30 60
30 chains to the inch

INDEX TO SEGREGATED TRACTS

RESURVEY	ORIGINAL SURVEY			
TRACT NO	T	R	SEC	SUBDIVISION

FOR ORDERS EFFECTING DISPOSAL OR USE OF UNIDENTIFIED LANDS WITHDRAWN FOR CLASSIFICATION, MINERALS, WATER AND/OR OTHER PUBLIC PURPOSES, REFER TO INDEX OF MISCELLANEOUS DOCUMENTS.

A 3478 CL MULTIPLE USE

Dist No. 4

CURRENT TO	BY
USE-21,34	
OG	

T. 19S
R. 22E

TOWNSHIP 19 SOUTH RANGE 22 EAST OF THE GILA AND SALT RIVER MERIDIAN, ARIZONA

STATUS OF PUBLIC DOMAIN
LAND AND MINERAL TITLES

MTP
SUPPL Sec 33

INDEX TO SEGREGATED TRACTS				
RESURVEY	ORIGINAL SURVEY			
TRACT NO	T	R	SEC	SUBDIVISION

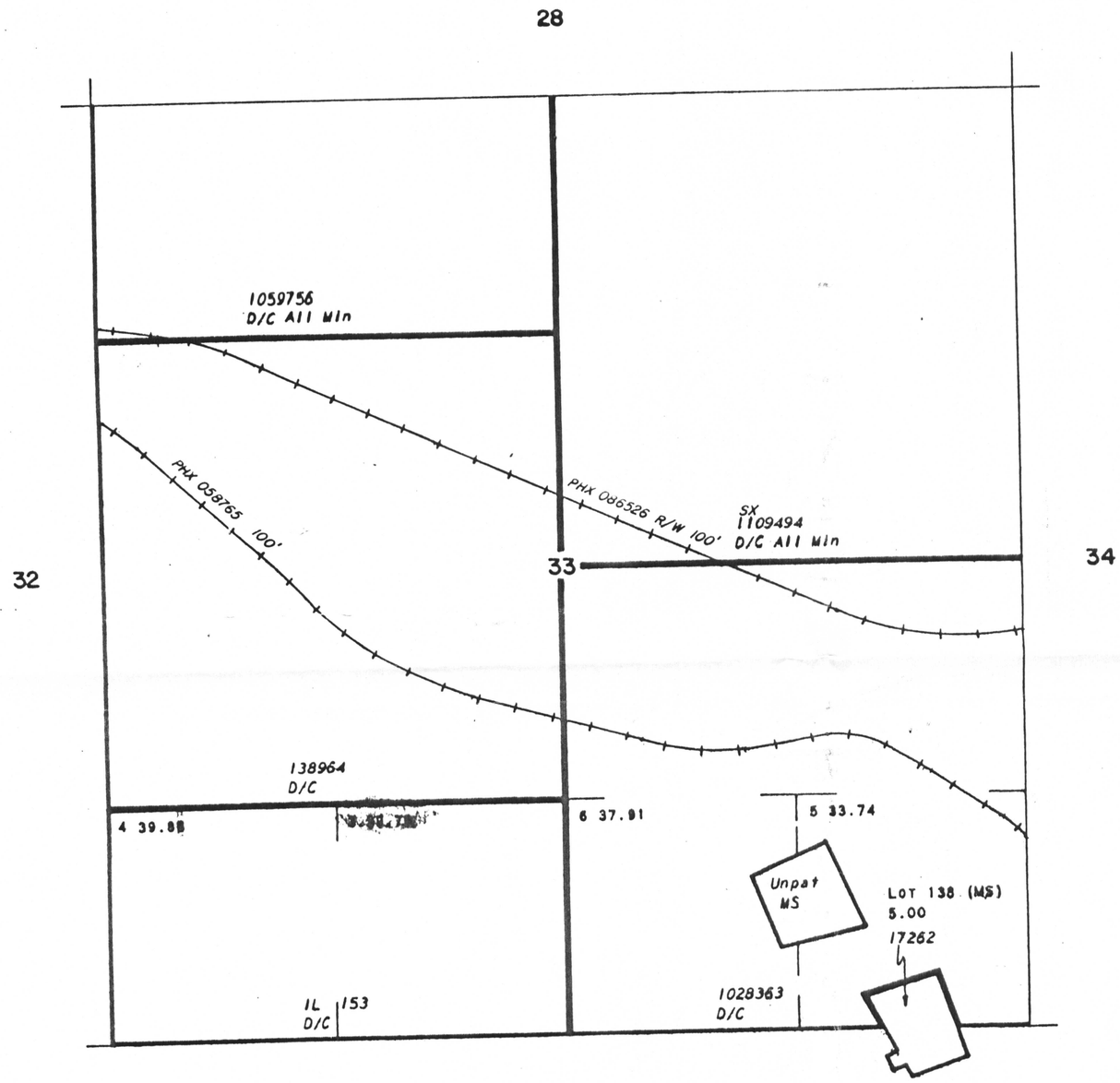

FOR ORDERS EFFECTING DISPOSAL OR USE OF UNIDENTIFIED LANDS WITHDRAWN FOR CLASSIFICATION, MINERALS, WATER AND/OR OTHER PUBLIC PURPOSES, REFER TO INDEX OF MISCELLANEOUS DOCUMENTS.

Dist No. 4

CURRENT TO	BY
	circa 1987

SCALE

5 0 5 10 20

10 chains to the inch

WARNING STATEMENT

This plat is the Bureau's Record of Title, and should be used only as a graphic display of the township survey data. Records hereon do not reflect title changes which may have been effected by lateral movements of rivers or other bodies of water. Refer to the cadastral surveys for official survey information.

T. 19S
R. 22E

BUREAU OF LAND MANAGEMENT
PHOENIX, ARIZONA
1981 MAR -4 PM 4:44

TOWNSHIP 19 SOUTH RANGE 22 EAST OF THE GILA AND SALT RIVER MERIDIAN, ARIZONA

STATUS OF PUBLIC DOMAIN
LAND AND MINERAL TITLES

MTP T. 19S., R. 22E
SUPPL Sec 33

INDEX TO SEGREGATED TRACTS				
RESURVEY	ORIGINAL SURVEY			
TRACT NO	T	R	SEC	SUBDIVISION

FOR ORDERS EFFECTING DISPOSAL OR USE OF UNIDENTIFIED LANDS WITHDRAWN FOR CLASSIFICATION, MINERALS, WATER AND/OR OTHER PUBLIC PURPOSES, REFER TO INDEX OF MISCELLANEOUS DOCUMENTS.

Dist No. 4

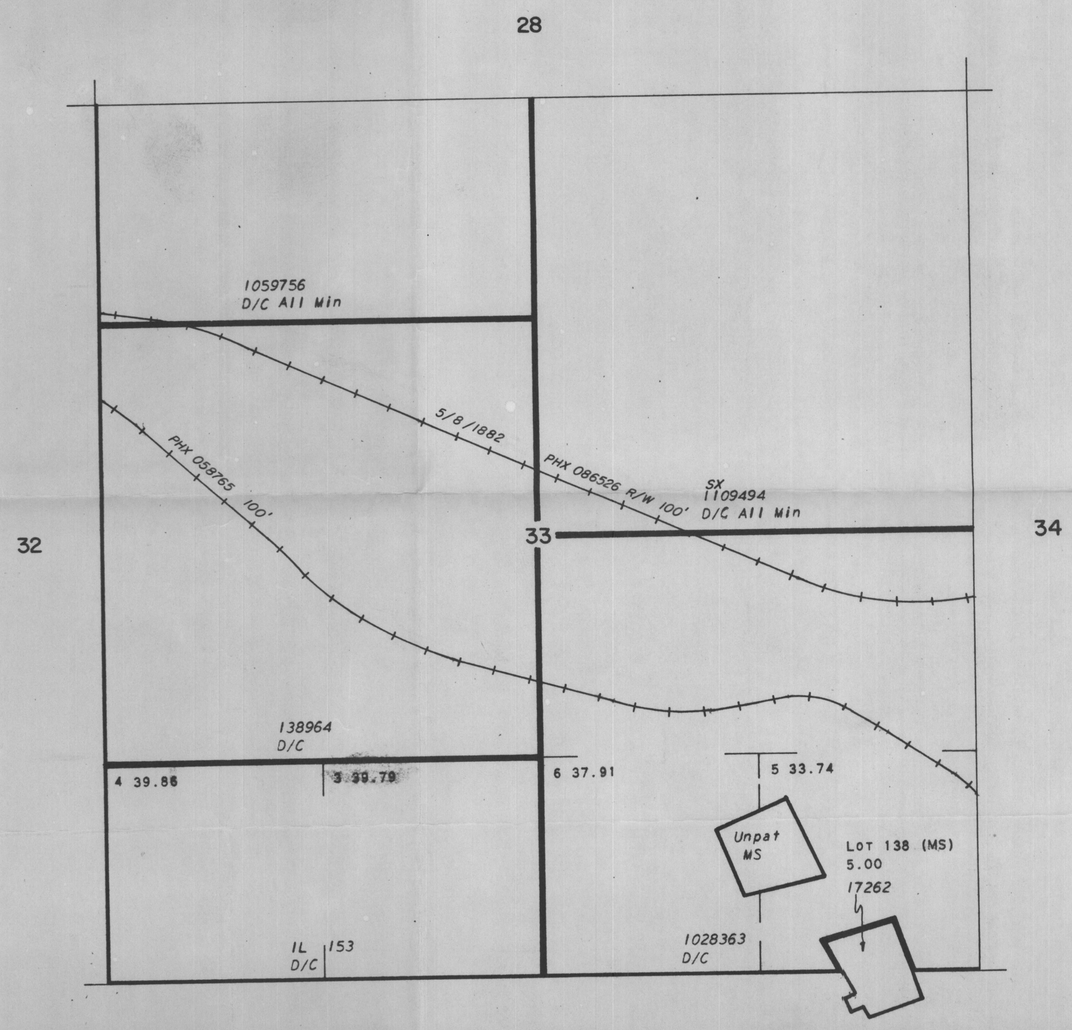

SCALE
5 0 5 10 20
10 chains to the inch

CURRENT TO	BY
OG	

DEC. 1 1981

T. 19S
R. 22E

BUREAU OF LAND MANAGEMENT
PHOENIX, ARIZONA
1981 APR -8 PM 3:37

TOWNSHIP 19 SOUTH RANGE 22 EAST OF THE GILA AND SALT RIVER MERIDIAN, ARIZONA

STATUS OF PUBLIC DOMAIN
LAND AND MINERAL TITLES

OG PLAT

COCHISE COUNTY

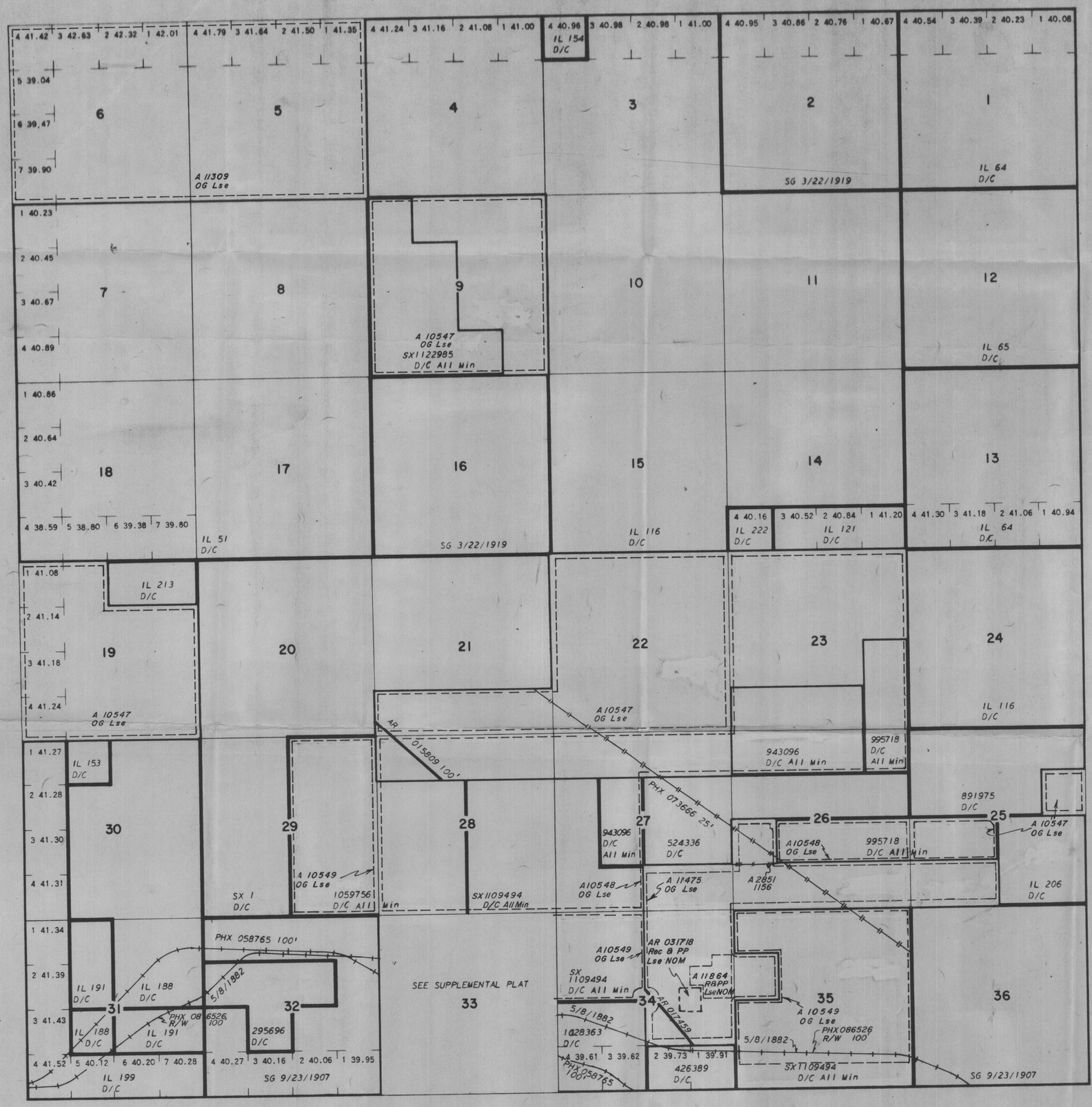

Lat. 31°43'46" N
Long. 110°02'01" W

SCALE
10 5 0 10 20 30 60
30 chains to the inch

INDEX TO SEGREGATED TRACTS

RESURVEY	ORIGINAL SURVEY			
TRACT NO	T	R	SEC	SUBDIVISION

FOR ORDERS EFFECTING DISPOSAL OR USE OF UNIDENTIFIED LANDS WITHDRAWN FOR CLASSIFICATION, MINERALS, WATER AND/OR OTHER PUBLIC PURPOSES, REFER TO INDEX OF MISCELLANEOUS DOCUMENTS.

A 3478 CL MULTIPLE USE

Dist No. 4

CURRENT TO	BY

T. 19S
R. 22E

TOWNSHIP 19 SOUTH RANGE 22 EAST OF THE GILA AND SALT RIVER MERIDIAN, ARIZONA

SECTION OR TRACT	SUBDIVISION NE ¼ NE	NE ¼ NW	NE ¼ SW	NE ¼ SE	NW ¼ NE	NW ¼ NW	NW ¼ SW	NW ¼ SE	SW ¼ NE	SW ¼ NW	SW ¼ SW	SW ¼ SE	SE ¼ NE	SE ¼ NW	SE ¼ SW	SE ¼ SE	LOTS	OTHER DESCRIPTION	ACRES	KIND OF ENTRY —OR— PURPOSE OF ORDER	SERIAL FILE —OR— ORDER NUMBER	DATE OF ACTION	DATE POSTED	— REMARKS — E.G. DATE CLOSED, TERMINATED, REJECTED OR RESCINDED
FOR ORDERS EFFECTING DISPOSAL OR USE OF UNIDENTIFIED LANDS WITHDRAWN FOR CLASSIFICATION, MINERALS, WATER, AND/OR OTHER PUBLIC PURPOSES, REFER TO INDEX OF MISCELLANEOUS DOCUMENTS																								
																		All Secs. 16 & 36		Territorial Res.	Act of Cong.	2/24/1863		Extends and continues in force Acts of 9/9/1850 & 7/22/1854
31																								
32																								
33																								
34																								
35																								
36																		M&B, See Remarks		R/W RR	PHX 086526	5/8/1882		Subdiv. Undef.; 19S 32E
																		Lot 138 (MS); 20S 22E	5.00	ME Pat.	17262	2/7/1891		MC 427
32			x	x															80.00	DLE	T 3298	8/26/1904		Canc. 5/12/1906
																		All Secs. 2,16,32 & 36		SG	Act of Cong.	6/20/1910		Title to State fixed by Proc. 2/14/1912; subj. to prior rights
																		All Secs. 2,16,32 & 36		SG	Act of Cong.	6/20/1910		Title to State to fix on approval of survey; subj. to prior rights
33							x	x	x	x									160.00	HE Pat.	138964	6/20/1910		
32			x				x	x	x										160.00	HE Pat.	295696	10/9/1912		
34															x	x		20S 22E	79.23	HE Pat.	426389	8/20/1914		
25		x			x	x	x												160.00	HE	PHX 025764	9/22/1914		Rel. 4/17/1919
25	x		x					x										19S 23E	120.00	AHE	PHX 028025	10/13/1915		Canc. 4/17/1919
26			x	x			x	x																
27			x	x									x	x					320.00	HE Pat.	524336	4/13/1916		
32			x				x	x	x									9N 31E	160.00	IL Base	13	1/2/1919		
22											x	x			x	x								
27	x	x			x	x	x			x														
28	x	x	x	x	x			x											640.00	SRHE	PHX 051333	5/31/1921		Canc. 11/18/1926
24	x	x	x	x	x			x					x					19S 23E	240.00	SRHE	PHX 051957	9/9/1921		Amended; Canc. 3/25/1927
8																		All	640.00					
17																		All	640.00					
7																		All	642.24					
18																		All; 14½N 7W	638.49	IL	51	2/9/1922		
1																		All	641.24					
13																		All; 17S 9E	644.48	IL	64	10/25/1922		
12																		All; 16S 19E	640.00	IL	65	11/10/1922		
25	x	x	x		x	x	x	x										19S 23E	280.00	HE Pat.	891975	1/2/1923		
23											x	x			x									
26		x			x	x																		
27								x	x										320.00	SRHE Pat.	943096	8/22/1924		
31																								
32																								
33																								
34																		M&B, See Remarks		R/W RR	PHX 058765	5/29/1926		Subdiv. Undef.; 20S 21E
																		All Secs. 2,16,32 & 36		SG	Act of Cong.	1/25/1927		Extends Act of 6/20/1910 to Min. lands; subj. to prior rights
23													x			x								
25									x	x														
26	x								x				x	x					320.00	SRHE Pat.	995718	2/12/1927		
33													x	x			5,6							
34									x	x							3,4		310.88	HE Pat.	1028363	6/13/1929		
27							x			x														
28			x	x									x	x	x	x								
33	x	x	x	x																				
34					x	x	x	x											640.00	SRHE	PHX 069119	11/10/1930		Rel. 9/14/1935
35	x	x	x	x	x	x		x	x	x	x	x	x	x	x	x			600.00	SRHE	PHX 069120	11/10/1930		Rel. 9/14/1935
21											x	x			x	x								

Continued on Page 2

T 19
R 22

TOWNSHIP 19 SOUTH RANGE 22 EAST OF THE GILA AND SALT RIVER MERIDIAN, ARIZONA

Continued from Page 1

SECTION OR TRACT	SUBDIVISION																LOTS	OTHER DESCRIPTION	ACRES	KIND OF ENTRY -OR- PURPOSE OF ORDER	SERIAL FILE -OR- ORDER NUMBER	DATE OF ACTION	DATE POSTED	- REMARKS - E.G. DATE CLOSED, TERMINATED, REJECTED OR RESCINDED
	NE 1/4				NW 1/4				SW 1/4				SE 1/4											
	NE	NW	SW	SE	NE	NW	SW	SE	NE	NW	SW	SE	NE	NW	SW	SE								
	FOR ORDERS EFFECTING DISPOSAL OR USE OF UNIDENTIFIED LANDS WITHDRAWN FOR CLASSIFICATION, MINERALS, WATER, AND/OR OTHER PUBLIC PURPOSES, REFER TO INDEX OF MISCELLANEOUS DOCUMENTS																							
22											x	x			x	x								
27	x	x			x	x																		
28	x	x			x	x													640.00	SRHE	PHX 069253	12/8/1930		Canc. 9/8/1936
33											x	x						20S 22E	80.00	SRHE	PHX 069629	2/4/1931		Canc. 3/21/1934
25											x	x												
26											x	x			x	x								
27															x	x								
34	x	x	x	x									x	x										
35							x												600.00	SRHE	PHX 069779	3/5/1931		Canc. 4/22/1937
19																	3	18N 22E		SO Wdl. Air Navigation Site	56	3/24/1931		Rev. O. 5/15/1952
22			x	x		x	x	x	x	x			x	x										
23			x	x			x	x	x	x				x					640.00	SRHE	PHX 069936	3/27/1931		Rel. 7/31/1937
30	x	x	x	x					x	x	x	x	x	x	x	x								
19				x									x		x	x			642.61	SRHE	PHX 070796	10/27/1931		Partial Rel.; Canc. 3/13/1937
31	x		x	x				x	x			x	x	x	x	x	1,2,3,4	20S 22E	565.68	SRHE	PHX 069654	2/5/1932		Partial Rel.; Canc. 2/15/1938
31	x																		40.00	ASRHE	PHX 071582	7/23/1932		Rel. 3/21/1934
28							x	x	x	x	x	x												
29	x	x	x	x									x	x	x	x								
33					x	x													640.00	SRHE Pat.	1059756	11/28/1932		
3			x	x			x	x	x	x	x	x	x	x	x	x	1,2,3		602.96					
4																		All	644.48					
10																		All	640.00					
11																		All	640.00					
14	x	x	x	x	x	x	x	x	x	x			x	x					480.00					
15																		All	640.00					
24																		All; 7S 22E	640.00	IL	116	4/12/1933		
21																								
22																								
26																								
27																								
35																		M&B, See Remarks		R/W Pipe Line	PHX 073666	10/3/1934		Subdiv. Undef.; 23S 28E
14																	1,2,3	8N 1W	122.56	IL	121	10/16/1934		
6			x					x									1 thru 5	19S 21E	287.42	SRHE	PHX 075217	2/15/1936		Partial Canc.; Canc. 6/2/1941
30					x														40.00					
33																	3,4	20S 12E	79.65	IL	153	8/7/1936		
3																	4	8S 20E	40.96	IL	154	8/14/1936		
20																		All	640.00					
21	x	x	x	x	x	x	x	x	x	x			x	x					480.00					
29					x	x	x	x	x	x	x	x						15S 31E	320.00	SX	1	6/23/1938		
30	x	x	x	x				x	x			x	x	x	x	x			440.00					
31	x	x	x	x					x									15N 8W	200.00	IL	188	11/15/1938		
31					x			x					x	x				11S 17E	160.00	IL	191	8/18/1939		
31																	1 thru 7		286.28					
30																	1,2,3,4	10N 5W	165.16	IL	199	5/10/1940		
25													x	x	x	x		21S 22E	160.00	IL	206	8/22/1940		
27							x			x	x	x							160.00					
28			x	x									x	x	x	x			240.00					
33	x	x	x	x															160.00					
34					x	x	x	x											160.00					
35	x	x	x	x	x	x		x	x	x	x	x	x	x	x	x		19S 32E, 23S 22E	600.00	SX Pat.	1109494	10/28/1940		

TOWNSHIP 19 SOUTH RANGE 22 EAST OF THE GILA AND SALT RIVER MERIDIAN, ARIZONA

SECTION OR TRACT	SUBDIVISION NE 1/4 NE	NE 1/4 NW	NE 1/4 SW	NE 1/4 SE	NW 1/4 NE	NW 1/4 NW	NW 1/4 SW	NW 1/4 SE	SW 1/4 NE	SW 1/4 NW	SW 1/4 SW	SW 1/4 SE	SE 1/4 NE	SE 1/4 NW	SE 1/4 SW	SE 1/4 SE	LOTS	OTHER DESCRIPTION	ACRES	KIND OF ENTRY -OR- PURPOSE OF ORDER	SERIAL FILE -OR- ORDER NUMBER	DATE OF ACTION	DATE POSTED	REMARKS - E.G. DATE CLOSED, TERMINATED, REJECTED OR RESCINDED
FOR ORDERS EFFECTING DISPOSAL OR USE OF UNIDENTIFIED LANDS WITHDRAWN FOR CLASSIFICATION, MINERALS, WATER, AND/OR OTHER PUBLIC PURPOSES, REFER TO INDEX OF MISCELLANEOUS DOCUMENTS																								
19	x	x																8S 18E	80.00	IL	213	2/14/1941		
14																	4	See Remarks	40.16	IL	222	9/25/1947		Other Tps.: 34N 2W; 4N 19W; 35N 4W; 25N 9E; 4S 18E; 26N 10E; 25N 8E; 11S 16E; 27N 4E, 17N 25E
9						x	x	x	x	x	x	x			x			18S 21E	320.00	SX Pat.	1122985	11/13/1947		
19																	3		41.18	O. Rev. Air Navigation Site 56				
																				SO 3/24/1931		5/15/1952		Open to entry
5																		All						
6								x	x			x	x	x	x	x	1 thru 7							
9																		All						
22																		All	2493.07	OG Lse.	AR 015299	5/1/1957	3PM 5/3/1965	Term. 5/3/1965; Subj. to Apln. 5/17/1965
21																		SW¼SW¼SW¼						
28																		See Remarks		R/W Hwy.	AR 015809	5/9/1957		Proof of Construction 10/22/1964 NE¼SE¼NW¼NW¼, NE¼NW¼NW¼, NE¼NW¼NW¼NW¼, SW¼SE¼NE¼NW¼, SW¼NE¼NW¼, SW¼NW¼NE¼NW¼
21																		See Remarks		FLUP Hwy. Mat.	24	5/9/1957	6/13/1962	S½NE¼SW¼SW¼, S½NW¼SE¼SW¼, N½SW¼SE¼SW¼, N½SE¼SW¼SW¼; To expire 6/1/1962 ; Exp. 6/1/1962
34													x	x				SW¼SW¼NE¼		R/W Hwy.	AR 017459	1/14/1958		
34																		See Remarks		FLUP Hwy. Mat. #46	AR 032397	4/17/1958	5/27/1963	NW¼SW¼NW¼SE¼, W½NW¼NW¼SE¼ S of Hwy.; To expire 5/1/1963; Exp. 5/1/1963
23																		All						
25				x					x	x	x	x												
26	x	x			x	x			x	x	x	x	x	x	x	x								
27	x	x			x	x	x	x	x	x	x	x			x	x								
35																		All	2440.00	OG Lse.	AR 020628	6/1/1959	10AM 6/4/1962	Term. 6/1/1962; Subj. to apln. 6/18/1962
19			x	x	x			x	x			x	x	x	x	x	1,2,3,4							
21											x	x			x	x								
28																		All						
29	x	x	x	x									x	x	x	x								
33	x	x	x	x	x	x																		
34	x	x	x	x	x	x	x	x					x	x					2324.64	OG Lse.	AR 023500	11/1/1959	3PM 11/1/1962	Term. 11/1/1962; Subj. to apln. 11/19/1962
25							x	x																
26						x	x	x							x	x								
27															x	x								
34	x	x	x	x									x	x										
35							x												640.00	O. Class. Rec. & PP	AR 031618	5/22/1962	6/23/1966	Canc. 6/23/1966
19			x	x	x			x	x			x	x	x	x	x	1 thru 4		564.64	BLM Motion - Rec. & PP	AR 031630	6/1/1962	6/11/1962	
34																		See Remarks	10.00	Rec. & PP Lse.	AR 031718	1/23/1964		Not open to ME; subj. to Min. Leasing Act SW¼SW¼SE¼NE¼, SE¼SE¼SW¼NE¼, NW¼NW¼NE¼SE¼, NE¼NE¼NW¼SE¼; Eff. 1/1/1964; Term. 12/31/1983
25															x	x								
26										x	x	x			x	x								
27															x	x								
34					x	x	x	x					x	x										
35							x												640.00	O. Cl. Rec. & PP BLM Motion	AR 031618	6/24/1966	2/18/1968	Canc. 2/18/1968
25											x	x												
26										x	x	x			x	x								
27															x	x								
34	x	x	x	x									x	x										
35			x																640.00	O. Cl. Rec. & PP BLM Motion	AR 031618	2/19/1968	2/20/1969	Canc. eff. 2/7/1969
25											x	x												
26										x	x	x			x	x								
27															x	x								
34	x	x	x	x									x	x										
35							x												640.00	O. Cl. Rec. & PP	AR 031618	12/13/1968	2/20/1969	Public lands;segregates from all appropriations including mining laws; Canc. eff. 2/7/1969

TOWNSHIP 19 SOUTH RANGE 22 EAST OF THE GILA AND SALT RIVER MERIDIAN, ARIZONA

SECTION	SUBDIVISION NE ¼				NW ¼				SW ¼				SE ¼				LOTS	OTHER DESCRIPTION	ACRES	KIND OF ENTRY -OR- PURPOSE OF ORDER	SERIAL FILE -OR- ORDER NUMBER	DATE OF ACTION	DATE POSTED	-REMARKS- E. G. DATE CLOSED, TERMINATED, REJECTED OR RESCINDED
	NE	NW	SW	SE	NE	NW	SW	SE	NE	NW	SW	SE	NE	NW	SW	SE	FOR ORDERS EFFECTING DISPOSAL OR USE OF UNIDENTIFIED LANDS WITHDRAWN FOR CLASSIFICATION, MINERALS, WATER, AND/OR OTHER PUBLIC PURPOSES, AND INDIAN TREATIES, REFER TO INDEX OF MISCELLANEOUS DOCUMENTS						
25											x	x												
26										x	x	x			x	x								
27															x	x								
34	x	x	x	x									x	x										
35							x											4N 5E		O. Proposed CL. Multiple Use				Public lands, segregates from all forms of appropriation under the agricultural,
																				Management				sale, exchange, selection, and mining and mineral leasing laws; Pub. F. R. 2/13/1969;
																					A 3478	2/7/1969		O. Cl. 6/29/1970; Pub. F. R. 7/11/1970; Min. Seg. Term. Eff. 2/26/1981; 10/7/1981 Cl.Term.
21																		See Remarks		SLUP	A 7873	6/21/1974		50' wide haul road through S½SW¼; 6/20/1979 Permit Expired;
9																		All						
19			x	x	x			x	x			x	x	x	x	x	1,2,3,4							
21											x	x			x	x								
22																		All						
25				x					x	x									2124.64	OG Lse.	A 10547	6/26/1978		Eff. 7/1/1978; Term 7/1/1985; OG Sim Dec 1985;
23																		All						
26	x	x			x	x			x				x	x										
27	x	x			x	x	x	x	x	x	x	x												
28																		All	1960.00	OG Lse.	A 10548	6/26/1978		Eff. 7/1/1978;Term 7/1/1985;OG Sim Dec 1985;
29	x	x	x	x									x	x	x	x								
33	x	x	x	x	x	x																		
34					x	x	x	x																
35	x	x	x	x	x	x		x	x	x	x	x	x	x	x	x			1320.00	OG Lse.	A 10549	6/26/1978		Eff. 7/1/1978; Part Elim. 3/21/1979; Term 7/1/1985; OG Sim Dec 1985;
35																	See Remarks		80	OG Lse. Elim.	A 10549	3/21/1979		Portion of the S½;
34																		See Remarks	32.5	R & PP Lse.	A 11864	6/11/1979		E½SE¼NE¼, S½NW¼SE¼NE¼, N½SW¼SE¼NE¼, SE¼SW¼SE¼NE¼;
5			x	x			x	x	x	x	x	x	x	x	x	x	1,2,3,4							
6			x	x				x	x			x	x	x	x	x	1,2,3,4,5,6,7		1293.07	OG Lse.	A 11309	6/18/1979		Eff. 7/1/1979; Term 7/1/1985; OG Sim Dec 1985;
25											x	x												
26										x	x	x			x	x								
27															x	x								
34	x	x	x	x									x	x										
35							x												640.00	OG Lse.	A 11475	8/8/1979		Eff. 9/1/1979; Term 9/1/1986; OG Sim
25											x	x												
26											x	x			x	x								
27															x	x								
34	x	x	x	x									x	x										
35							x												600.00					Segregated from the Public land laws including the mining laws but not the mineral
																				IL Apln.	A 17000-S	8/27/1981	12/1/1981	leasing laws. O.Opening to entry 8/26/1983
35																		S½S½S½	80.00	OG Lse.	A 17395	5/6/1982		Eff. 6/1/1982 ;Term.6/1/1983 OG Sim.Sep.1983
25											x	x												
26											x	x			x	x								
27															x	x								
34	x	x																See Remarks						N½SW¼NE¼, SW¼SW¼NE¼, N½SE¼SW¼NE¼, SW¼SE¼SW¼NE¼,N½NW¼SE¼NE¼, E½NE¼SE¼,NE¼NW¼NE¼SE¼,
																								S½NW¼NE¼SE¼,SW¼NE¼SE¼, NW¼NE¼NW¼SE¼, S½NE¼NW¼SE¼,W½NW¼SE¼, SE¼NW¼SE¼;
35							x											7S 26E, 8S 26E	537.50	IL	562	7/20/1982	9/14/1982	
34																		See Remarks;20S 22E	45.00	O. Opening to entry	A 17000-S	8/26/1983	2/8/1984	S½SE¼SW¼NE¼,NE¼SE¼NE¼,S½NW¼SE¼NE¼,S½SE¼NE¼,NE¼NE¼NW¼SE¼,NW¼NW¼NE¼SE¼;
26										x										R/W Transmission Line	A-18915	3/20/1985	4/4/1985	
5			x	x			x	x	x	x	x	x	x	x	x	x	1-4							
6			x	x				x	x			x	x	x	x	x	1-7							
9	x	x	x	x	x								x	x		x								
19	x	x	x	x	x			x	x			x			x	x	1-4							
21											x	x			x	x								

T 19S
R 22E
Page
Contin
Page 5

TOWNSHIP 19 SOUTH RANGE 22 EAST OF THE GILA AND SALT RIVER MERIDIAN, ARIZONA

Continued from Page 4

SECTION	SUBDIVISION: NE 1/4				NW 1/4				SW 1/4				SE 1/4				LOTS	OTHER DESCRIPTION	ACRES	KIND OF ENTRY -OR- PURPOSE OF ORDER	SERIAL FILE -OR- ORDER NUMBER	DATE OF ACTION	DATE POSTED	— REMARKS — E. G. DATE CLOSED, TERMINATED, REJECTED OR RESCINDED
	NE	NW	SW	SE	NE	NW	SW	SE	NE	NW	SW	SE	NE	NW	SW	SE	FOR ORDERS EFFECTING DISPOSAL OR USE OF UNIDENTIFIED LANDS WITHDRAWN FOR CLASSIFICATION, MINERALS, WATER, AND/OR OTHER PUBLIC PURPOSES, AND INDIAN TREATIES, REFER TO INDEX OF MISCELLANEOUS DOCUMENTS							
22																		All						
23	x	x	x	x	x	x	x	x	x	x				x										
25				x																				
26										x														
27	x	x			x	x																		
28	x	x			x	x														Notice of Realty Action SX	A-20347	4/25/1985	5/22/1985	Seg from Pub Land & Mining Laws;Open to Min Leasing & Geo;Seg to term 4/24/1987

T 19
R 22
Page

☆U.S.GOVERNMENT PRINTING OFFICE: 1983-684-638

TOWNSHIP 19 SOUTH RANGE 23 EAST OF THE GILA AND SALT RIVER MERIDIAN, ARIZONA

STATUS OF PUBLIC DOMAIN
LAND AND MINERAL TITLES

COCHISE COUNTY

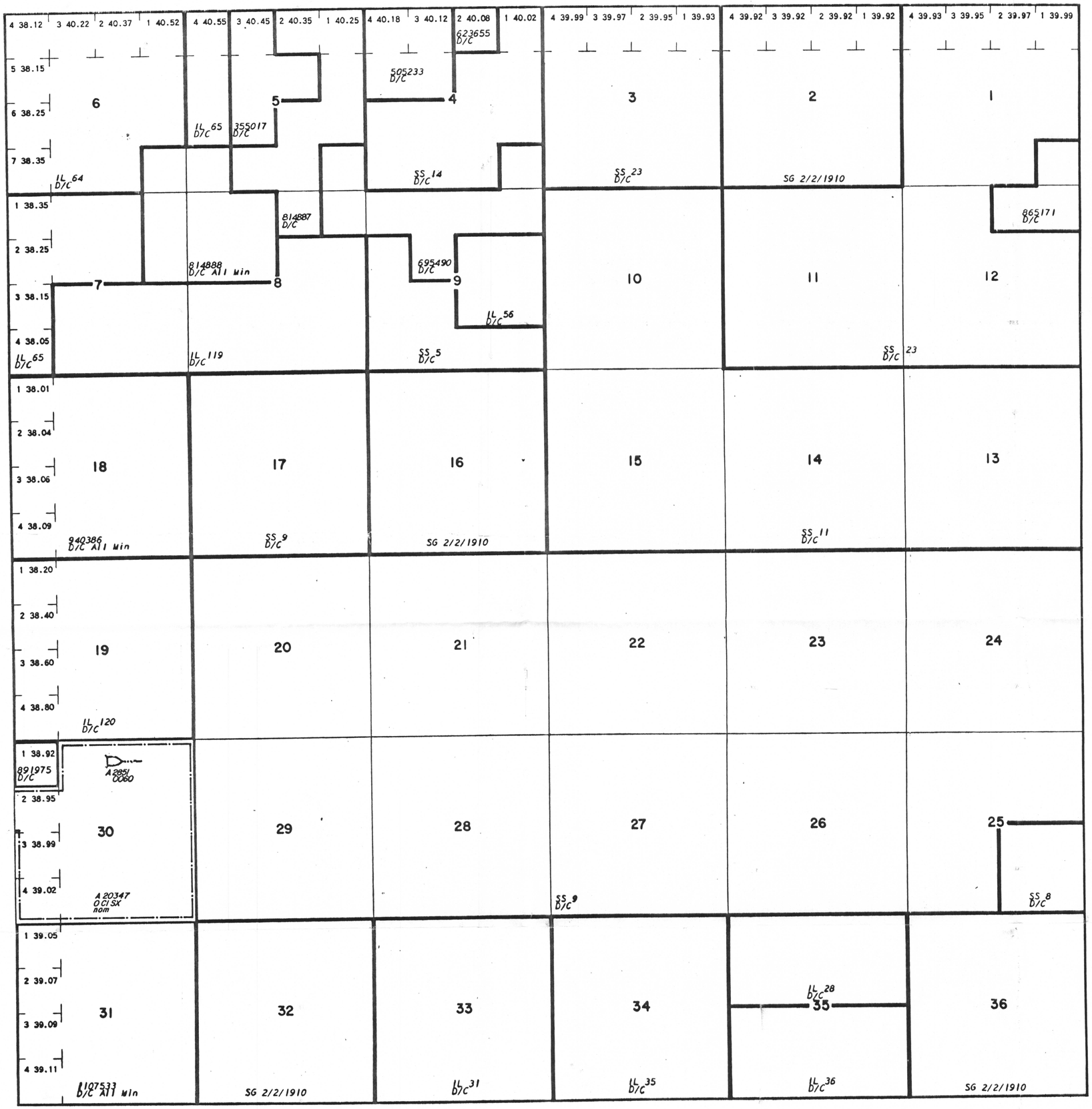

Lat. 31°43'24" N
Long. 109°56'48" W

INDEX TO SEGREGATED TRACTS				
RESURVEY	ORIGINAL SURVEY			
TRACT NO	T	R	SEC	SUBDIVISION

FOR ORDERS EFFECTING DISPOSAL OR USE OF UNIDENTIFIED LANDS WITHDRAWN FOR CLASSIFICATION, MINERALS, WATER AND/OR OTHER PUBLIC PURPOSES, REFER TO INDEX OF MISCELLANEOUS DOCUMENTS.

DIST NO. 4

CURRENT TO	BY
	Circa 1987

T. 19 S
R. 23 E

SCALE
10 5 0 10 20 30 60
30 chains to the inch

WARNING STATEMENT

This plat is the Bureau's Record of Title, and should be used only as a graphic display of the township survey data. Records hereon do not reflect title changes which may have been effected by lateral movements of rivers or other bodies of water. Refer to the cadastral surveys for official survey information

TOWNSHIP 19 SOUTH RANGE 23 EAST OF THE GILA AND SALT RIVER MERIDIAN, ARIZONA

COCHISE COUNTY

STATUS OF PUBLIC DOMAIN
LAND AND MINERAL TITLES

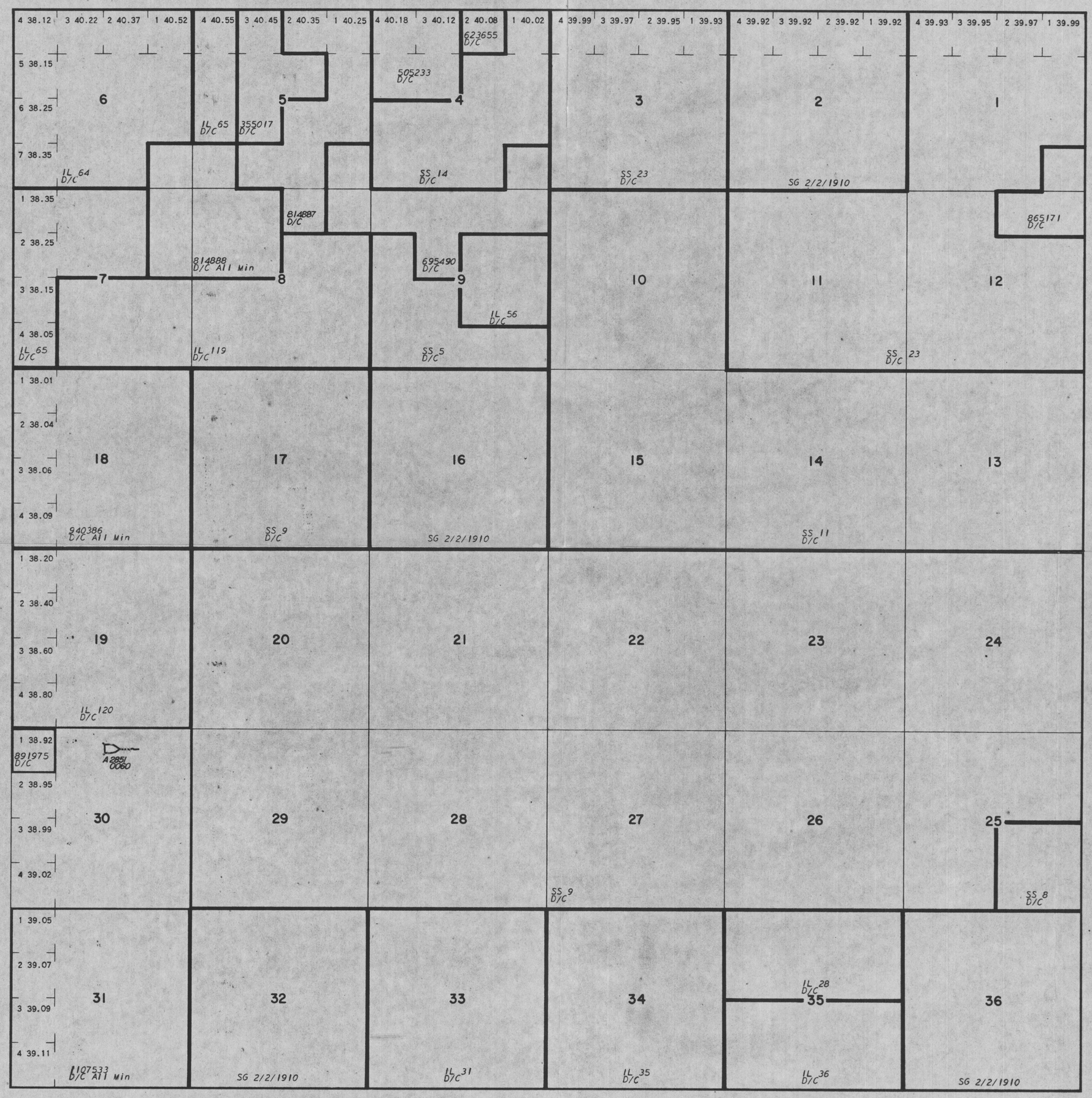

Lat. 31°43'24" N
Long. 109°56'48" W

SCALE
10 5 0 10 20 30 60
30 chains to the inch

INDEX TO SEGREGATED TRACTS				
RESURVEY	ORIGINAL SURVEY			
TRACT NO	T	R	SEC	SUBDIVISION

FOR ORDERS EFFECTING DISPOSAL OR USE OF UNIDENTIFIED LANDS WITHDRAWN FOR CLASSIFICATION, MINERALS, WATER AND/OR OTHER PUBLIC PURPOSES, REFER TO INDEX OF MISCELLANEOUS DOCUMENTS.

DIST NO. 4

CURRENT TO	BY
OG	

T. 19 S.
R. 23 E.

BUREAU OF LAND MANAGEMENT
PHOENIX, ARIZONA
1981 APR -8 PM 3:36

TOWNSHIP 19 SOUTH RANGE 23 EAST OF THE GILA AND SALT RIVER MERIDIAN, ARIZONA

COCHISE COUNTY

STATUS OF PUBLIC DOMAIN
LAND AND MINERAL TITLES

OG PLAT

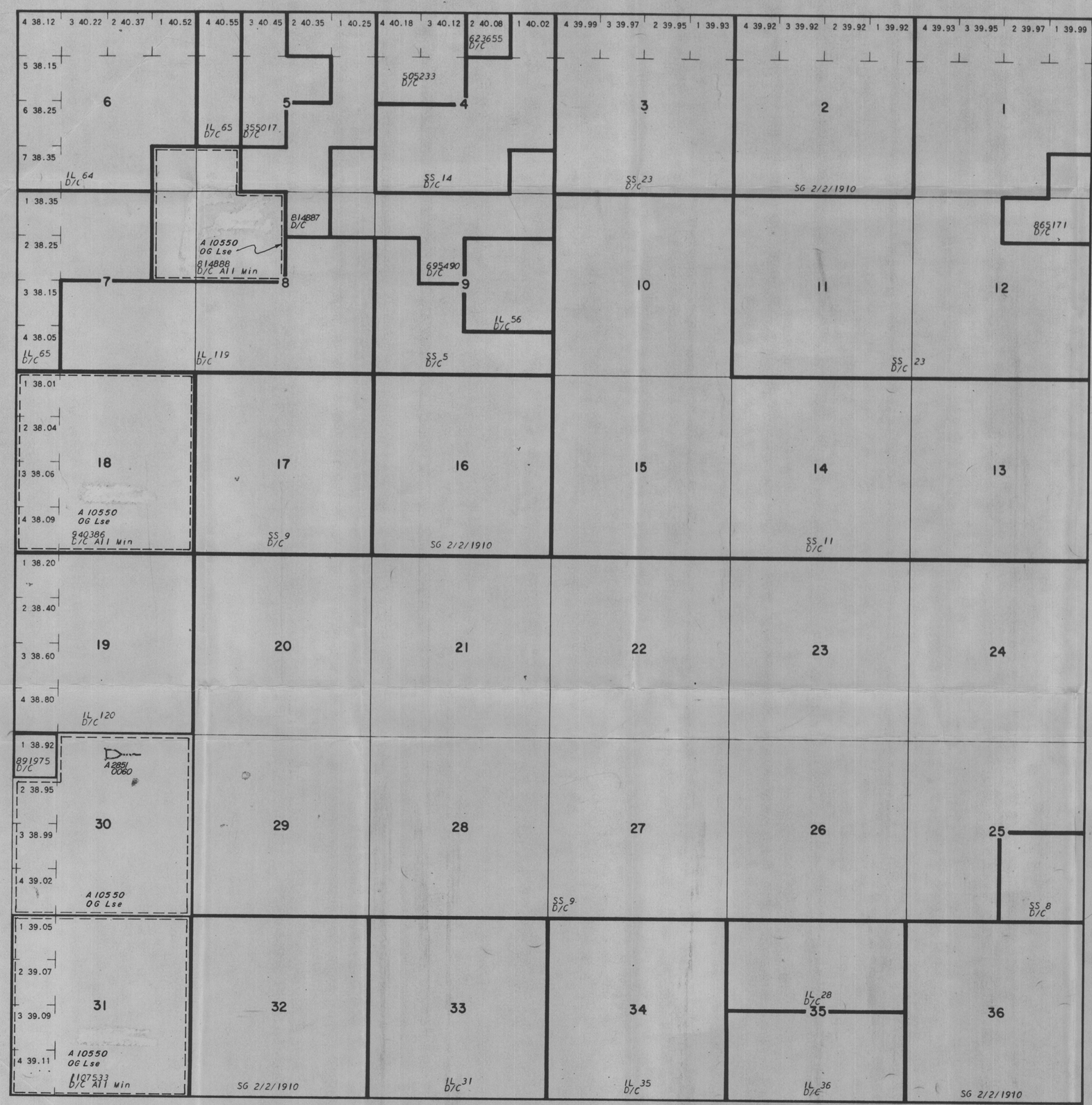

SCALE
10 5 0 10 20 30 60
30 chains to the inch

Lat. 31°43'24" N
Long. 109°56'48" W

INDEX TO SEGREGATED TRACTS				
RESURVEY	ORIGINAL SURVEY			
TRACT NO	T	R	SEC	SUBDIVISION

FOR ORDERS EFFECTING DISPOSAL OR USE OF UNIDENTIFIED LANDS WITHDRAWN FOR CLASSIFICATION, MINERALS, WATER AND/OR OTHER PUBLIC PURPOSES, REFER TO INDEX OF MISCELLANEOUS DOCUMENTS.

DIST NO. 4

CURRENT TO	BY

T. 19 S
R. 23 E

BUREAU OF LAND MANAGEMENT
PHOENIX, ARIZONA
1981 FEB 26 PM 4:27

TOWNSHIP 19 SOUTH RANGE 23 EAST OF THE GILA AND SALT RIVER MERIDIAN, ARIZONA

COCHISE COUNTY

STATUS OF PUBLIC DOMAIN
LAND AND MINERAL TITLES

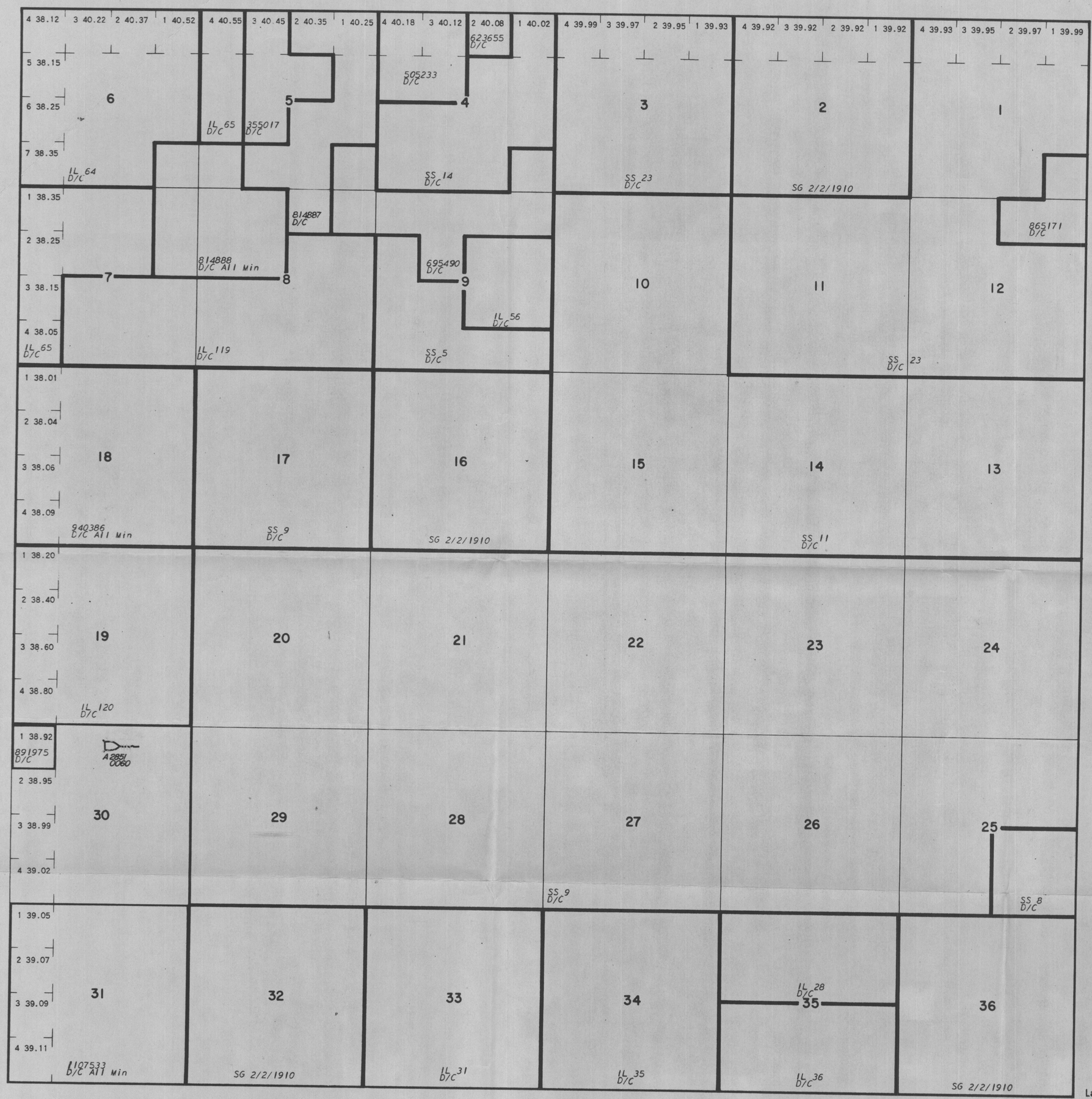

INDEX TO SEGREGATED TRACTS

RESURVEY	ORIGINAL SURVEY			
TRACT NO	T	R	SEC	SUBDIVISION

FOR ORDERS EFFECTING DISPOSAL OR USE OF UNIDENTIFIED LANDS WITHDRAWN FOR CLASSIFICATION, MINERALS, WATER AND/OR OTHER PUBLIC PURPOSES, REFER TO INDEX OF MISCELLANEOUS DOCUMENTS.

DIST NO. 4

Lat. 31°43'24" N
Long. 109°56'48" W

SCALE
10 5 0 10 20 30 60
30 chains to the inch

CURRENT TO	BY
OG	

T. 19 S.
R. 23 E.

TOWNSHIP 19 SOUTH RANGE 23 EAST OF THE GILA AND SALT RIVER MERIDIAN, ARIZONA

SECTION OR TRACT	SUBDIVISION NE 1/4 NE	NE 1/4 NW	NE 1/4 SW	NE 1/4 SE	NW 1/4 NE	NW 1/4 NW	NW 1/4 SW	NW 1/4 SE	SW 1/4 NE	SW 1/4 NW	SW 1/4 SW	SW 1/4 SE	SE 1/4 NE	SE 1/4 NW	SE 1/4 SW	SE 1/4 SE	LOTS	OTHER DESCRIPTION	ACRES	KIND OF ENTRY -OR- PURPOSE OF ORDER	SERIAL FILE -OR- ORDER NUMBER	DATE OF ACTION	DATE POSTED	REMARKS – E.G. DATE CLOSED, TERMINATED, REJECTED OR RESCINDED
	FOR ORDERS EFFECTING DISPOSAL OR USE OF UNIDENTIFIED LANDS WITHDRAWN FOR CLASSIFICATION, MINERALS, WATER, AND/OR OTHER PUBLIC PURPOSES, REFER TO INDEX OF MISCELLANEOUS DOCUMENTS																							
																		All Secs. 16 & 36		Territorial Res.	Act of Cong.	2/24/1863		Extends and continues in force Acts of 9/9/1850 & 7/22/1854
																		M&B	40.00	DLE	PHX 01012	4/14/1908		Canc. 3/30/1910
																		All Secs. 2,16,32 & 36		SG	Act of Cong.	6/20/1910		Title to State fixed by Proc. 2/14/1912; subj. to prior rights
4																	3,4							
5																	1,2		160.90	HE	PHX 010928	6/22/1910		Rel. 10/21/1910
4																x								
9	x	x			x	x		x																
8	x																							
5																x			320.00	DLE	PHX 015155	8/21/1911		Rel. 3/22/1915
5			x					x	x								3		160.45	HE Pat.	355017	9/12/1913		
5				x								x	x	x	x		1,2							
8		x																	320.60	HE	PHX 023962	12/16/1913		Rel. 3/31/1915
17									x	x	x	x	x	x	x	x			320.00	HE	PHX 024105	1/9/1914		Rel. 3/27/1915
8									x	x	x	x	x	x	x	x			320.00	HE	PHX 024107	1/9/1914		Rel. 9/15/1916
18	x	x	x	x									x	x	x	x			320.00	HE	PHX 024106	1/9/1914		Canc. 10/10/1919
5				x								x	x	x	x		1,2							
8		x																	320.60	HE	PHX 027130	3/31/1915		Rel. 11/6/1915
30																	1	19S 22E	38.92	AHE	PHX 028025	10/13/1915		Rel. 4/17/1919
4							x	x									3,4		160.30	Ind. Res. X Pat.	505233	12/30/1915		
8									x	x	x	x	x	x	x	x			320.00	HE	PHX 031134	9/21/1916		Rel. 8/11/1921
25													x	x	x	x		18N 22E	160.00	SS Payment of Bonds	8	2/10/1917		
17																		All; 1S 7E	640.00	SS Payment of Bonds	9	3/6/1917		
9							x		x	x	x	x			x	x		21S 30E	280.00	SS School of Mines	5	9/18/1917		
4			x	x					x	x	x	x	x	x	x		1	23N 7W	400.02	SS Payment of Bonds	14	2/28/1918		
4																	2	18S 23E	40.08	HE Pat.	623655	4/5/1918		
18					x			x	x			x					1,2,3,4		310.20	HE	PHX 040645	10/5/1918		Rel. 12/31/1920
9	x	x			x	x		x																
5																x								
8	x																							
4																x			320.00	HE Pat.	695490	7/1/1919		
35	x	x	x	x	x	x	x	x										21S 24E	320.00	IL	28	2/19/1920		
33																		All; 1S 8W	640.00	IL	31	4/9/1920		
34																		All; 3S 5W	640.00	IL	35	9/14/1920		
35									x	x	x	x	x	x	x	x		16S 19E	320.00	IL	36	9/15/1920		
8			x	x																				
7									x			x	x	x	x	x			320.00	AHE	PHX 040624	1/26/1921		Rel. 8/11/1921
20																		All	640.00					
21																		All	640.00					
22																		All	640.00					
23																		All	640.00					
24																		All	640.00					
25	x	x	x	x	x	x	x	x	x	x	x	x							480.00					
26																		All	640.00					
27																		All	640.00					
28																		All	640.00					
29																		All; 5S 10W	640.00	SS School of Mines	9	1/31/1921		
1			x	x			x	x	x	x	x	x	x	x	x		1,2,3,4		599.84					
3																		All	639.84					
11																		All	640.00					
12			x	x	x	x	x	x	x	x	x	x	x	x	x	x		20S 19E	560.00	SS Payment of Bonds	23	2/4/1921		

T 19S
R 23E

TOWNSHIP 19 SOUTH RANGE 23 EAST OF THE GILA AND SALT RIVER MERIDIAN, ARIZONA

SECTION OR TRACT	SUBDIVISION NE 1/4 NE	NE 1/4 NW	NE 1/4 SW	NE 1/4 SE	NW 1/4 NE	NW 1/4 NW	NW 1/4 SW	NW 1/4 SE	SW 1/4 NE	SW 1/4 NW	SW 1/4 SW	SW 1/4 SE	SE 1/4 NE	SE 1/4 NW	SE 1/4 SW	SE 1/4 SE	LOTS	OTHER DESCRIPTION	ACRES	KIND OF ENTRY -OR- PURPOSE OF ORDER	SERIAL FILE -OR- ORDER NUMBER	DATE OF ACTION	DATE POSTED	- REMARKS - E.G. DATE CLOSED, TERMINATED, REJECTED OR RESCINDED
FOR ORDERS EFFECTING DISPOSAL OR USE OF UNIDENTIFIED LANDS WITHDRAWN FOR CLASSIFICATION, MINERALS, WATER, AND/OR OTHER PUBLIC PURPOSES, REFER TO INDEX OF MISCELLANEOUS DOCUMENTS																								
5				x								x	x	x	x		1,2							
8		x																	320.60	HE Pat.	814887	7/21/1921		
5											x													
6																x								
7	x			x																				
8					x	x	x	x											320.00	SRHE Pat.	814888	7/21/1921		
7									x			x	x	x	x	x								
8			x	x					x	x	x	x	x	x	x	x			640.00	SRHE	PHX 051798	8/11/1921		Canc. 7/3/1928
19																	1,2,3	19S 22E	115.20	SRHE	PHX 051957	9/9/1921		Amended; Canc. 3/25/1927
9			x	x									x	x				7N 7W	160.00	IL	56	4/5/1922		
1																x			40.00					
12	x	x																19S 24E	80.00	HE Pat.	865171	5/29/1922		
6			x	x				x	x			x	x	x	x		1 thru 7	17S 9E	593.98	IL	64	10/25/1922		
5							x			x							4		120.55					
7		x	x		x			x									1,2,3,4	16S 19E	312.80	IL	65	11/10/1922		
30																	1	19S 22E	38.92	HE Pat.	891975	1/2/1923		
10																		All	640.00					
13																		All	640.00					
14																		All	640.00					
15																		All	640.00	SS Agricultural & Mechanical				
																				Colleges	11	4/5/1923		Other Tps.: 19S 18E, 21S 8E, 11N 3E, 17S 31E, 21S 32E, 22S 32E, 17S 22E,
18																		All	632.20	SRHE Pat.	940386	6/20/1924		
																		All Secs. 2,16,32 & 36		SG	Act of Cong.	1/25/1927		Extends Act of 6/20/1910 to Min. lands; subj. to prior rights
7									x			x	x	x	x	x			240.00					
8			x	x					x	x	x	x	x	x	x	x			400.00	IL	119	5/12/1934		Other Tps.: 9N 29E, 9N 5W, 20S 20E, 9N 27E, 11N 24E, 11S 19E, 12S 19E; 35N 2W,
																								34N 2W, 34N 3W, 34N 4W, 35N 3W, 11S 2E, 11S 3E, 11S 5E, 12S 5E, 13S 2W, 3S 2E
19																		All; 10N 3W	634.00	IL	120	8/20/1934		
31																		All	636.32	SRHE Pat.	1107533	3/28/1940		
18																		All						
30	x	x	x	x	x			x	x			x	x	x	x	x	2,3,4		1229.16	OG Lse.	AR 015300	5/1/1957	3PM 5/3/1965	Term. 5/3/1965; Subj. to Apln. 5/17/1965
																		Part Deficiency; 1N 5W	0.32	IL Base	272	11/25/1960	12/6/1960	
31	x	x	x	x	x			x	x			x	x	x	x	x	1,2,3,4	20S 22E	636.32	OG Lse	AR 032161	12/13/1962	3PM 1/2/1964	Eff. 1/1/1963 ; Term. 1/2/1964; Subj. to apln. 1/20/1964
5											x													
6																x								
7	x			x																				
8					x	x	x	x																
18	x	x	x	x	x			x	x			x	x	x	x	x	1,2,3,4							
30	x	x	x	x	x			x	x			x	x	x	x	x	2,3,4							
31	x	x	x	x	x			x	x			x	x	x	x	x	1,2,3,4		2185.48	OG Lse.	A 10550	5/23/1978		Eff. 6/1/1978Term. 6/1/1985; OG Sim Oct 1985;
30	x			x	x			x	x			x	x			x	2-4			Notice of Realty Action SX	A-20347	4/25/1985	5/22/1985	Seg from Pub Land & Mining Laws;Open to Min Leasing & Geo;Seg to term 4/24/1987

T 19S
R 23E

PARTIALLY SURVEYED TOWNSHIP 20 SOUTH RANGE 21 EAST OF THE GILA AND SALT RIVER MERIDIAN, ARIZONA

STATUS OF PUBLIC DOMAIN
LAND AND MINERAL TITLES

COCHISE COUNTY

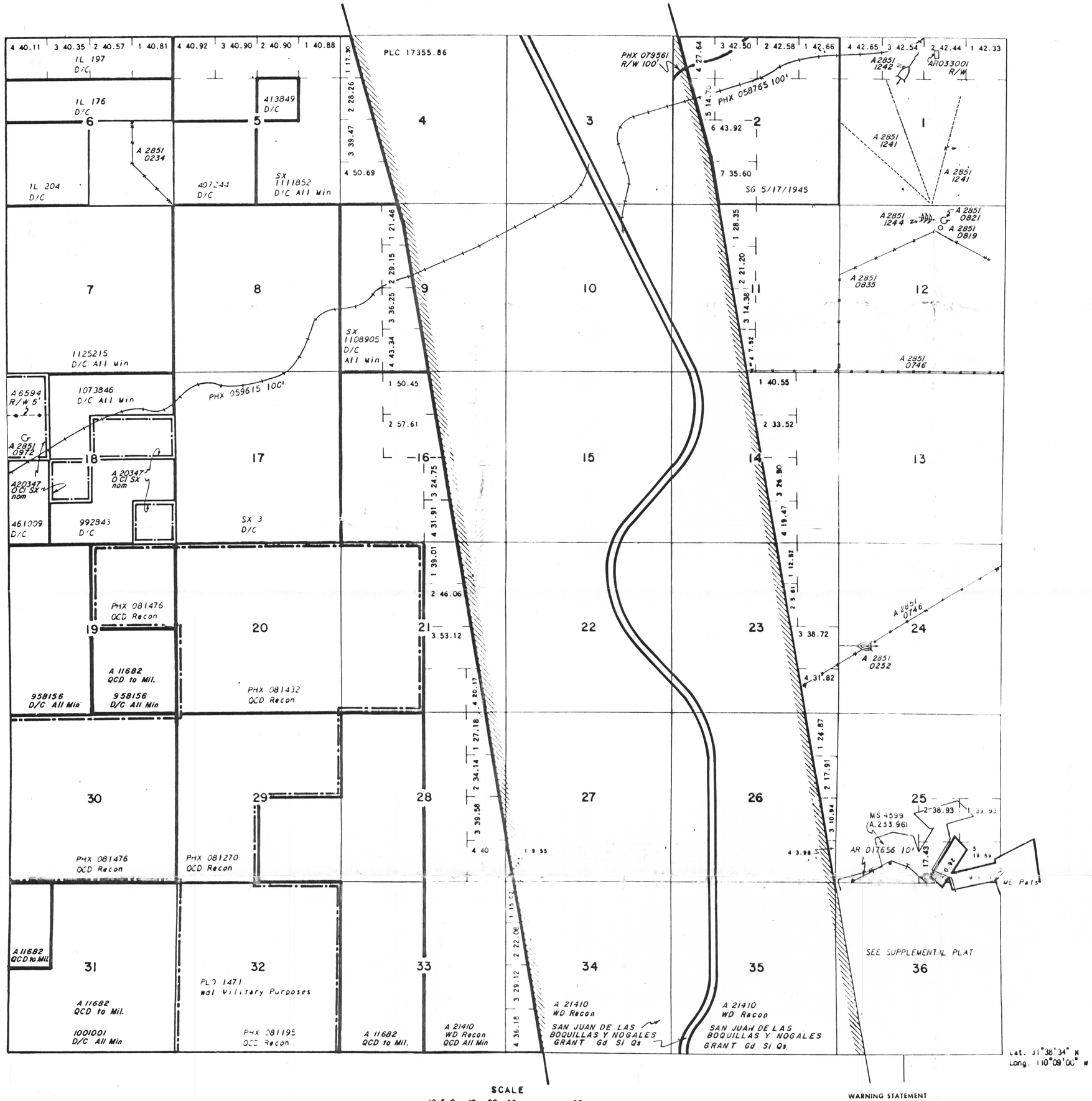

SCALE

10 5 0 10 20 30 60

30 chains to the inch

WARNING STATEMENT

This plat is the Bureau's Record of Title, and should be used only as a graphic display of the township survey data. Records hereon do not reflect title changes which may have been effected by lateral movements of rivers or other bodies of water. Refer to the cadastral surveys for official survey information.

INDEX TO SEGREGATED TRACTS				
RESURVEY	ORIGINAL SURVEY			
TRACT NO	T	R	SEC	SUBDIVISION

FOR ORDERS EFFECTING DISPOSAL OR USE OF UNIDENTIFIED LANDS WITHDRAWN FOR CLASSIFICATION, MINERALS, WATER AND/OR OTHER PUBLIC PURPOSES, REFER TO INDEX OF MISCELLANEOUS DOCUMENTS.

PROTRACTION DIAGRAM NO. 77

DIST. NO. 4

MDS 763 SE

A 18915 R/W 25' Trans Sec 6 Within N1/2 SE 1/4

CURRENT TO	BY
	circa 1987
06	

T 20S
R 21E

PARTIALLY SURVEYED TOWNSHIP 20 SOUTH RANGE 21 EAST OF THE GILA AND SALT RIVER MERIDIAN, ARIZONA

STATUS OF PUBLIC DOMAIN
LAND AND MINERAL TITLES

MTP
SUPPL Sec 36

INDEX TO SEGREGATED TRACTS				
RESURVEY	ORIGINAL SURVEY			
TRACT NO	T	R	SEC	SUBDIVISION

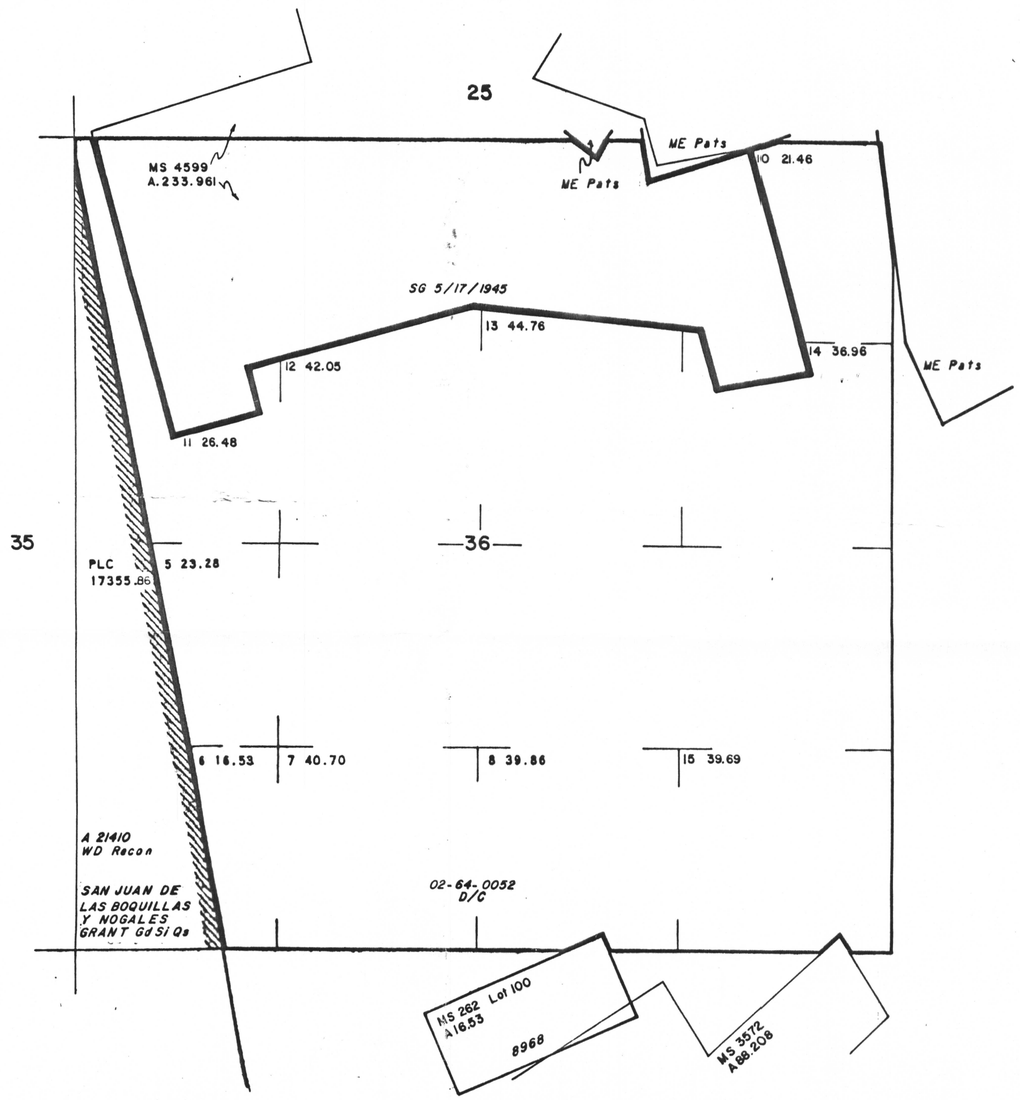

FOR ORDERS EFFECTING DISPOSAL OR USE OF UNIDENTIFIED LANDS WITHDRAWN FOR CLASSIFICATION, MINERALS, WATER AND/OR OTHER PUBLIC PURPOSES, REFER TO INDEX OF MISCELLANEOUS DOCUMENTS.

Dist No. 4

CURRENT TO	BY
	Circa 1987

SCALE
5 0 5 10 20
10 chains to the inch

WARNING STATEMENT
This plat is the Bureau's Record of Title, and should be used only as a graphic display of the township survey data. Records hereon do not reflect title changes which may have been effected by lateral movements of rivers or other bodies of water. Refer to the cadastral surveys for official survey information.

T. 20 S.
R. 21 E.

PARTIALLY SURVEYED TOWNSHIP 20 SOUTH RANGE 21 EAST OF THE GILA AND SALT RIVER MERIDIAN, ARIZONA

COCHISE COUNTY

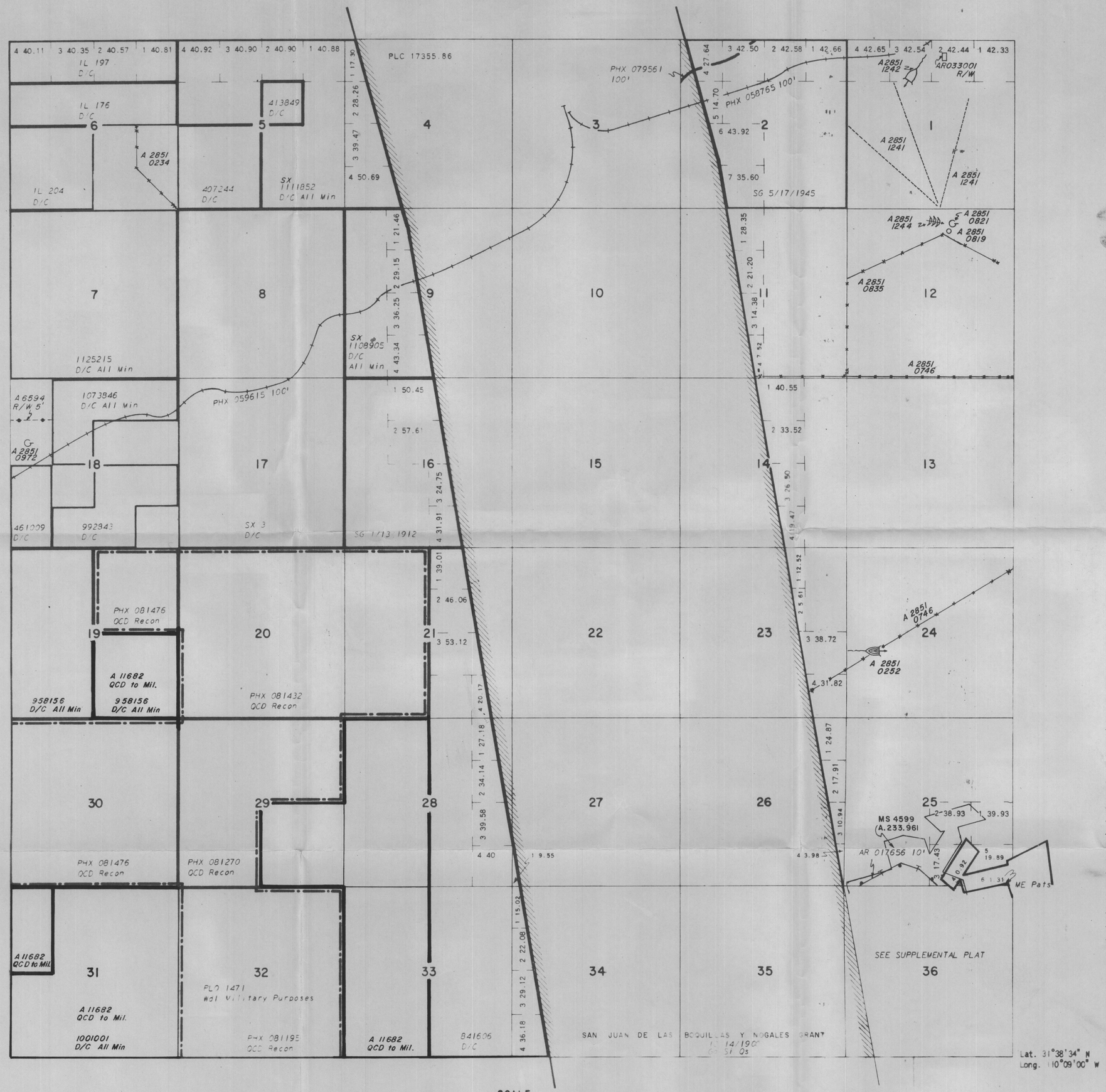

Lat. 31°38'34" N
Long. 110°09'00" W

SCALE
10 5 0 10 20 30 60
30 chains to the inch

STATUS OF PUBLIC DOMAIN LAND AND MINERAL TITLES

INDEX TO SEGREGATED TRACTS

RESURVEY	ORIGINAL SURVEY			
TRACT NO	T	R	SEC	SUBDIVISION

FOR ORDERS EFFECTING DISPOSAL OR USE OF UNIDENTIFIED LANDS WITHDRAWN FOR CLASSIFICATION, MINERALS, WATER AND/OR OTHER PUBLIC PURPOSES, REFER TO INDEX OF MISCELLANEOUS DOCUMENTS.

PROTRACTION DIAGRAM NO. 77

DIST. NO. 4

MDS 763 SE

B.L.M. AZ STATE OFFICE
1984 SEP 13 AM 11: 21
PHOENIX, ARIZONA

CURRENT TO	BY
	9/15/84
OG	

T 20 S
R 21 E

PARTIALLY SURVEYED TOWNSHIP 20 SOUTH RANGE 21 EAST OF THE GILA AND SALT RIVER MERIDIAN, ARIZONA

STATUS OF PUBLIC DOMAIN
LAND AND MINERAL TITLES

MTP
SUPPL Sec 36

INDEX TO SEGREGATED TRACTS				
RESURVEY	ORIGINAL SURVEY			
TRACT NO	T	R	SEC	SUBDIVISION

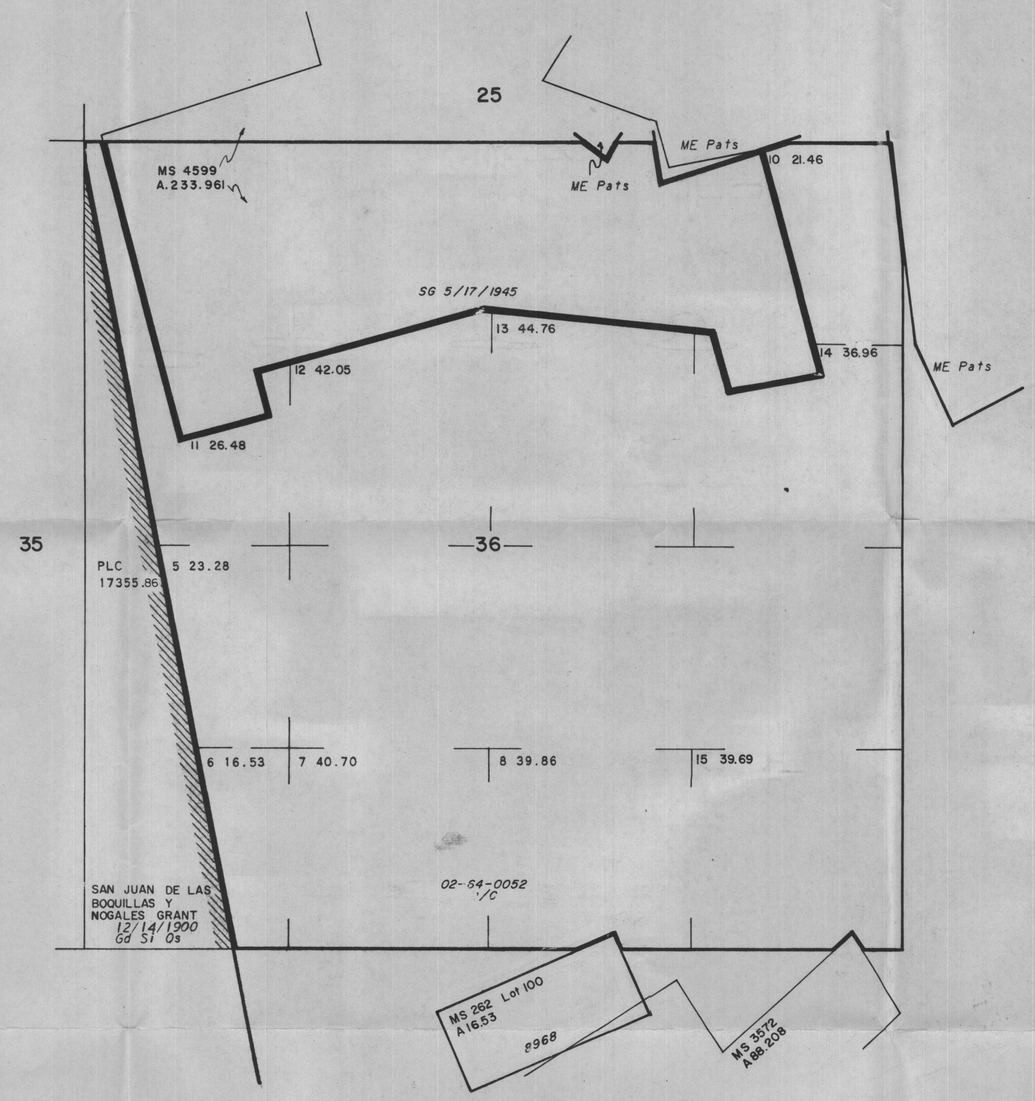

SCALE
5 0 5 10 20
10 chains to the inch

FOR ORDERS EFFECTING DISPOSAL OR USE OF UNIDENTIFIED LANDS WITHDRAWN FOR CLASSIFICATION, MINERALS, WATER AND/OR OTHER PUBLIC PURPOSES, REFER TO INDEX OF MISCELLANEOUS DOCUMENTS.

Dist No. 4

BLM, AZ STATE OFFICE
1984 SEP 13 AM 11: 21
PHOENIX, ARIZONA

CURRENT TO	BY
	9/15/84
OG	

T. 20 S.
R. 21 E.

BUREAU OF LAND MGMT
PHOENIX, ARIZ
1981 APR -8 PM 3:37

PARTIALLY SURVEYED TOWNSHIP 20 SOUTH RANGE 21 EAST OF THE GILA AND SALT RIVER MERIDIAN, ARIZONA

STATUS OF PUBLIC DOMAIN
LAND AND MINERAL TITLES

OG PLAT

COCHISE COUNTY

SCALE
10 5 0 10 20 30 60
30 chains to the inch

Lat. 31°38'34" N
Long. 110°09'00" W

INDEX TO SEGREGATED TRACTS				
RESURVEY	ORIGINAL SURVEY			
TRACT NO	T	R	SEC	SUBDIVISION

FOR ORDERS EFFECTING DISPOSAL OR USE OF UNIDENTIFIED LANDS WITHDRAWN FOR CLASSIFICATION, MINERALS, WATER AND/OR OTHER PUBLIC PURPOSES, REFER TO INDEX OF MISCELLANEOUS DOCUMENTS.

PROTRACTION DIAGRAM NO. 77

DIST. NO. 4

MDS 763 SE

CURRENT TO	BY

T. 20S
R. 21 E

PARTIALLY SURVEYED TOWNSHIP 20 SOUTH RANGE 21 EAST OF THE GILA AND SALT RIVER MERIDIAN, ARIZONA

STATUS OF PUBLIC DOMAIN
LAND AND MINERAL TITLES

MTP
SUPPL Sec 36

INDEX TO SEGREGATED TRACTS				
RESURVEY	ORIGINAL SURVEY			
TRACT NO	T	R	SEC	SUBDIVISION

FOR ORDERS EFFECTING DISPOSAL OR USE OF UNIDENTIFIED LANDS WITHDRAWN FOR CLASSIFICATION, MINERALS, WATER AND/OR OTHER PUBLIC PURPOSES, REFER TO INDEX OF MISCELLANEOUS DOCUMENTS.

Dist No. 4

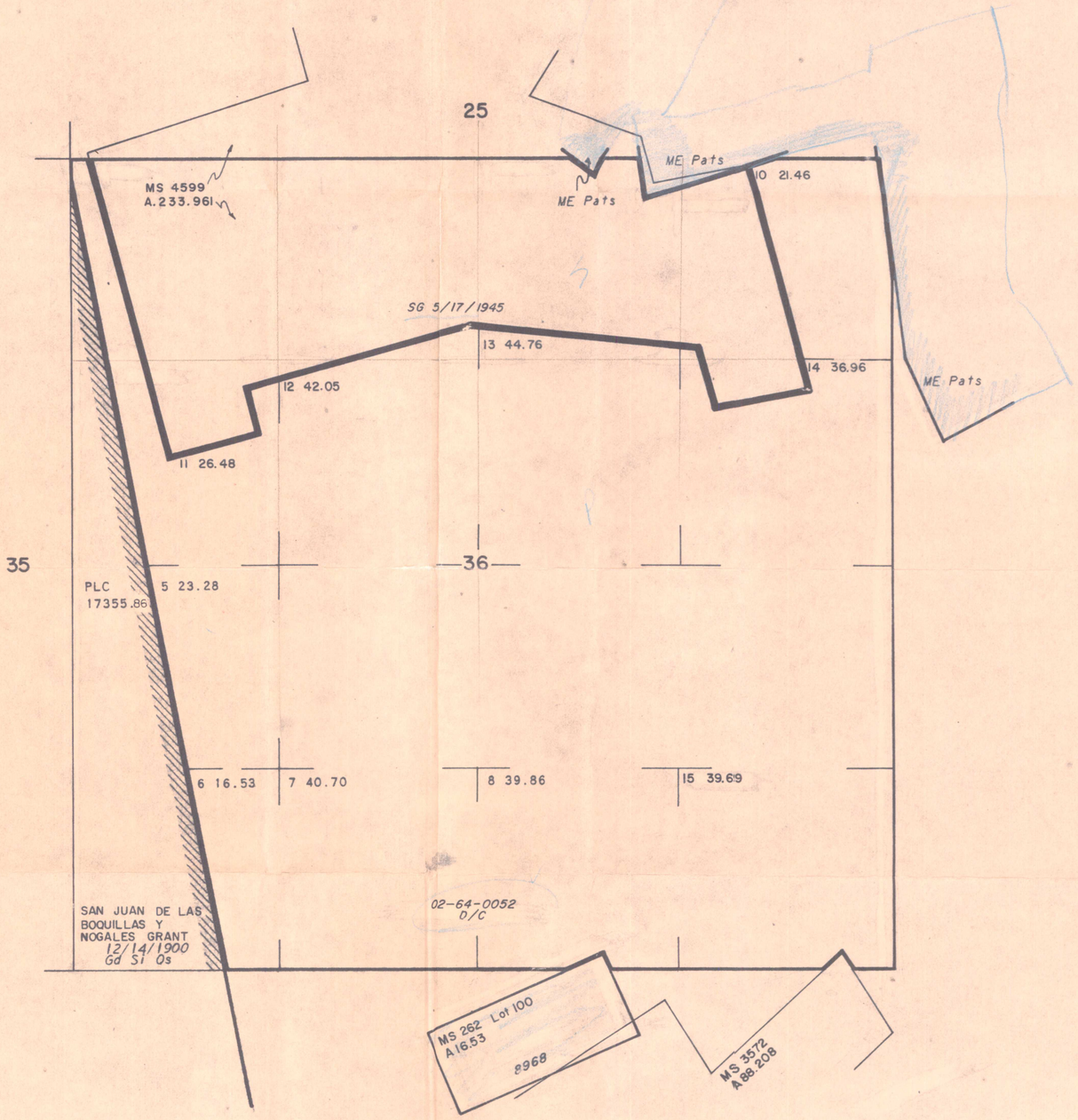

2640
5280

SCALE
5 0 5 10 20
10 chains to the inch

CURRENT TO	BY
OG	

T. 20 S
R. 21 E

PARTIALLY SURVEYED TOWNSHIP 20 SOUTH RANGE 21 EAST OF THE GILA AND SALT RIVER MERIDIAN, ARIZONA

SECTION OR TRACT	SUBDIVISION NE 1/4				NW 1/4				SW 1/4				SE 1/4				LOTS	OTHER DESCRIPTION	ACRES	KIND OF ENTRY -OR- PURPOSE OF ORDER	SERIAL FILE -OR- ORDER NUMBER	DATE OF ACTION	DATE POSTED	- REMARKS - E.G. DATE CLOSED, TERMINATED, REJECTED OR RESCINDED
	NE	NW	SW	SE	NE	NW	SW	SE	NE	NW	SW	SE	NE	NW	SW	SE								
																	FOR ORDERS EFFECTING DISPOSAL OR USE OF UNIDENTIFIED LANDS WITHDRAWN FOR CLASSIFICATION, MINERALS, WATER, AND/OR OTHER PUBLIC PURPOSES, REFER TO INDEX OF MISCELLANEOUS DOCUMENTS							
																		All Secs. 16 & 36		Territorial Res.	Act of Cong.	2/24/1863		Extends and continues in force Acts of 9/9/1850 & 7/22/1854
3																								
10																								
14																								
15																								
23																								
26																								
35																		M&B, See Remarks		R/W RR	PHX 086526	5/8/1882		Subdiv. Undef.; 17S 20E; See R/W 10/2/1891
1																								
2																								
3																								
4																								
7																								
8																								
9																								
18																		M&B, See Remarks		R/W RR	PHX 086526	5/8/1882		Subdiv. Undef.; Other Tps.: 20S 20E, 21S 20E, 21S 19E, 20S 18E, 20S 17E, 20S 16E,
																								21S 16E; See R/W PHX 059615 5/24/1927
																		See Remarks	16.53	ME Pat.	8968	3/17/1884		Lot 100 (MS); Other Tps.: 21S 21E, 20S 22E, 21S 22E; MC 252
3																								
10																								
15																								
22																								
23																								
26																								
35																		M&B, Subdiv. Undef.		R/W RR	PHX 086540	10/2/1891	5/6/1963	Term. 5/6/1963
2																		M&B						
3																		All						
4																		M&B						
9																		M&B						
10																		All						
11																		M&B						
14																		M&B						
15																		All						
16																		M&B						
21																		M&B						
22																		All						
23																		M&B						
26																		M&B						
27																		M&B						
28																		M&B						
34																		M&B						
35																		M&B						
36																		M&B; 18S 21E	17355.86	PLC Pat.		12/14/1900		San Juan de las Boquillas Y Nogales Grant
																		Lot 2130 (MS)	20.649	ME Pat.	44886	4/23/1907		MC 178
																		All Secs. 2,16,32 & 36		SG	Act of Cong.	6/20/1910		Title to State fixed by Proc. 2/14/1912; subj. to prior rights
																		All Secs. 2,16,32 & 36		SG	Act of Cong.	6/20/1910		Title to State to fix on approval of survey; subj. to prior rights
30									x			x					3,4		154.36	HE	PHX 019685	10/28/1912		Rel. 3/1/1913
5									x	x	x	x							160.00	FX Pat.	407244	5/21/1914		
5			x																40.00	HE Pat.	413849	6/15/1914		
18												x	x	x	x				160.00	HE	PHX 026032	11/11/1914		Canc. 4/3/1920

T 20
R 21

PARTIALLY SURVEYED TOWNSHIP 20 SOUTH RANGE 21 EAST OF THE GILA AND SALT RIVER MERIDIAN, ARIZONA

SECTION	SUBDIVISION																LOTS	OTHER DESCRIPTION	ACRES	KIND OF ENTRY -OR- PURPOSE OF ORDER	SERIAL FILE -OR- ORDER NUMBER	DATE OF ACTION	DATE POSTED	—REMARKS— E. G. DATE CLOSED, TERMINATED, REJECTED OR RESCINDED
	NE ¼				NW ¼				SW ¼				SE ¼											
	NE	NW	SW	SE	NE	NW	SW	SE	NE	NW	SW	SE	NE	NW	SW	SE	FOR ORDERS EFFECTING DISPOSAL OR USE OF UNIDENTIFIED LANDS WITHDRAWN FOR CLASSIFICATION, MINERALS, WATER, AND/OR OTHER PUBLIC PURPOSES, AND INDIAN TREATIES, REFER TO INDEX OF MISCELLANEOUS DOCUMENTS							
18										x	x							20S 20E	80.00	HE Pat.	461009	3/4/1915		
21																x	1,2,3,4		198.36					
28		x	x											x	x		1,2,3,4		300.90					
33	x	x	x	x									x	x	x	x			320.00					
27	x																1		9.55					
34																	1,2,3,4	8S 6E	102.40	Ind. Res. X Pat.	841606	1/9/1922		
25																								
36																	MS 3744	20S 22E	112.272	ME Pat.	879906	9/20/1922		
16				x														20S 13E; Part NW¼NE¼	66.57	IL Base	66	12/8/1922		
16																x		Part NE¼NE¼; 20S 13E	63.42	IL Base	71	4/23/1923		
19					x	x	x	x	x	x	x	x	x	x	x	x			480.00	SRHE Pat.	958156	4/24/1925		OCD to U.S. 5/28/1957;
2																		Part W½W½; 11N 3E	80.00	IL Base	84	8/27/1925		
16													x					See Remarks	105.29	IL Base	87	11/7/1925		Part Frac. NW¼NE¼, Fracs. SW¼NE¼, NW¼SE¼, SW¼SE¼, Part NE¼NE¼; 16S 23E
1																								
2																								
3																		M&B; See Remarks		R/W RR	PHX 058765	5/29/1926		Subdiv. Undef.; Other Tps.: 19S 21E, 19S 22E, 20S 22E;
18												x	x	x	x				160.00	HE Pat.	992843	12/16/1926		
																		All Secs. 2,16,32 & 36		SG	Act of Cong.	1/25/1927		Extends Act of 6/20/1910 to Min. lands; subj. to prior rights
31	x	x	x	x	x			x	x	x	x	x	x	x	x	x			560.00	SRHE Pat.	1001001	4/29/1927		OCD to U.S. 5/28/1957;
3																								
8																								
9																								
10																								
17																								
18																		M&B; See Remarks		R/W RR	PHX 059615	5/24/1927		Subdiv. Undef.; Other Tps.: 20S 20E, 20S 19E, 20S 18E, 20S 17E, 20S 16E, 21S 16E
30																		All	640.00	SRHE	PHX 069411	1/2/1931		Rel. 5/15/1933
18	x	x			x			x											160.00	SRHE Pat.	1073846	1/9/1935		
21					x	x	x	x	x	x	x	x						15S 31E	320.00	SX	1	6/23/1938		SX OCD's to U.S.: 11/26/1946;
6			x	x			x	x										17S 15E	160.00	IL	176	7/6/1938		
2																		Part W½W½	25.00					
36																		Part W½W½; 11S 19E	55.69	IL Base	183	10/31/1938		
8																		All	640.00					
17																		All	640.00					
19	x	x	x	x															160.00					
29	x	x	x	x	x	x	x	x	x	x	x	x						20S 27E	480.00	SX	3	7/11/1939		SX OCD's to U.S.: 3/6/1950
6																	1,2,3,4	11S 17E	161.84	IL	197	4/20/1940		
20																		All; 17S 31E	640.00	SX	5	5/13/1940		SX OCD's to U.S.: 11/26/1946
30																		All; 11S 19E	640.00	IL	202	7/16/1940		SX OCD's to U.S.: 4/18/1947
6									x	x	x	x						7S 13E	160.00	IL	204	7/29/1940		
9						x	x			x	x						1,2,3,4	See Remarks	290.20	SX Pat.	1108905	8/6/1940		Other Tps.: 21S 21E, 5S 13E, 5S 14E;
2																		M&B; Subdiv. Undef.		R/W Hwy.	PHX 079561	3/7/1941		
4																	1,2,3,4		135.72					
5				x			x	x					x	x	x	x	1,2,3,4	19S 8E	443.60	SX Pat.	1111852	8/13/1941		
28					x	x	x	x	x	x	x	x							320.00					
29													x	x	x	x			160.00					
31						x	x												80.00					
33					x	x	x	x	x	x	x	x						20S 20E	320.00	PLO Wdl. Field Artillery Range	16	7/21/1942		OCD to U.S. 5/28/1957;
20																		All						
21					x	x	x	x	x	x	x	x								SX OCD to U.S.	PHX 081432	11/26/1946		O. Open to Entry 3/5/1954

T 20
R 21
Page 2

U.S. GOVERNMENT PRINTING OFFICE 1977—784—617

PARTIALLY SURVEYED TOWNSHIP 20 SOUTH RANGE 21 EAST OF THE GILA AND SALT RIVER MERIDIAN, ARIZONA

SECTION	SUBDIVISION																LOTS	OTHER DESCRIPTION	ACRES	KIND OF ENTRY —OR— PURPOSE OF ORDER	SERIAL FILE —OR— ORDER NUMBER	DATE OF ACTION	DATE POSTED	—REMARKS— E. G. DATE CLOSED, TERMINATED, REJECTED OR RESCINDED
	NE ¼				NW ¼				SW ¼				SE ¼											
	NE	NW	SW	SE	NE	NW	SW	SE	NE	NW	SW	SE	NE	NW	SW	SE	FOR ORDERS EFFECTING DISPOSAL OR USE OF UNIDENTIFIED LANDS WITHDRAWN FOR CLASSIFICATION, MINERALS, WATER, AND/OR OTHER PUBLIC PURPOSES, AND INDIAN TREATIES, REFER TO INDEX OF MISCELLANEOUS DOCUMENTS							
19	x	x	x	x																				
30																		All; 10S 30E		SX OCD to U.S.	PHX 081476	4/18/1947		O. Open to Entry 3/5/1954
32																		S11; 21S 20E, 21S 21E		SX OCD to U.S.	PHX 081195	9/3/1947		O. Open to Entry 1/31/1951
7																		All	640.00	SRHE Pat.	1125215	4/4/1949		
20																		All	640.00					
21					x	x	x	x	x	x	x	x							320.00					
32																		All; 21S 20E, 21S 21E	640.00	SLUP	PHX 086149	8/25/1949		Term. 12/31/1949
29	x	x	x	x	x	x	x	x	x	x	x	x								SX OCD to U.S.	PHX 081270	3/6/1950		O. Open to entry 3/5/1954
32																		All; 2S 8E	640.00	O. Opening to entry	AR 54328	1/31/1951		
19	x	x	x	x															160.00					
20																		All	640.00					
21					x	x	x	x	x	x	x	x							320.00					
29	x	x	x	x	x	x	x	x	x	x	x	x							480.00					
30																		All; 20S 20E	640.00	O. Opening to Entry	AR 5-11	3/5/1954		
19	x	x	x	x															160.00					
20																		All	640.00					
21					x	x	x	x	x	x	x	x							320.00					
29	x	x	x	x	x	x	x	x	x	x	x	x							480.00					
30																		All	640.00					
32																		All; 20S 20E	640.00	SLUP	AR 02299	6/27/1955		Canc. 7/5/1956
19													x	x	x	x								
28					x	x	x	x	x	x	x	x												
29													x	x	x	x								
31																		All						
33					x	x	x	x	x	x	x	x						21S 20E		OCD to U.S.	A 11682	5/28/1957		
19	x	x	x	x															160.00					
20																		All	640.00					
21					x	x	x	x	x	x	x	x							320.00					
29	x	x	x	x	x	x	x	x	x	x	x	x							480.00					
30																		All	640.00					
32																		All; 20S 20E	640.00	PLO Wdl. Military Purposes	1471	8/22/1957		
25											x	x						Part SW¼SW¼SE¼		R/W Tel. & Teleg. Line	AR 017656	4/30/1958		Proof of Construction 5/9/1963
2																		Part W½; 7S 14W	5.40	IL Base	271	8/30/1960	9/8/1960	
36																		See Remarks; 5N 14E	.16	IL Base	279	1/11/1961	2/16/1961	Part MS 262, 2130, 3744
36									x				x	x			See Remarks		451.77	State School Sec. Pat.	02-64-0052	11/1/1963	11/1/1963	Lots 5,6,7,8,10,11,12,13,14,15;
1																		M&B; Subdiv. Undef.		R/W Flume	AR 033001	1/10/1964		
11	x	x	x	x									x	x	x	x	1,2,3,4							
14	x			x									x			x	1,2,3,4							
21					x	x	x	x	x	x	x	x												
23	x			x													1,2,3,4							
24																		All						
25	x	x	x	x	x	x	x	x	x	x	x	x					1,2,3,4,5,6							
26																	1,2,3,4							
28					x	x	x	x	x	x	x	x												
29																		All						
32																		All						
33					x	x	x	x	x	x	x	x								Apln. Wdl. Recl. Charleston				
																				Dam and Reservoir	A 3753	4/11/1969	3/26/1970	Other Tps.: 21S 21E, 21S 22E, 22S 22E, Apln. Wdn. in this tp. only 3/26/1970
18																		S½NW¼NW¼		R/W Trans. Line	A 6594	1/28/1972		

U.S. GOVERNMENT PRINTING OFFICE: 1972—784-417

PARTIALLY SURVEYED TOWNSHIP 20 SOUTH RANGE 21 EAST OF THE GILA AND SALT RIVER MERIDIAN, ARIZONA

SECTION	SUBDIVISION																LOTS	OTHER DESCRIPTION	ACRES	KIND OF ENTRY -OR- PURPOSE OF ORDER	SERIAL FILE -OR- ORDER NUMBER	DATE OF ACTION	DATE POSTED	—REMARKS— E. G. DATE CLOSED, TERMINATED, REJECTED OR RESCINDED
	NE ¼				NW ¼				SW ¼				SE ¼											
	NE	NW	SW	SE	NE	NW	SW	SE	NE	NW	SW	SE	NE	NW	SW	SE	FOR ORDERS EFFECTING DISPOSAL OR USE OF UNIDENTIFIED LANDS WITHDRAWN FOR CLASSIFICATION, MINERALS, WATER, AND/OR OTHER PUBLIC PURPOSES, AND INDIAN TREATIES, REFER TO INDEX OF MISCELLANEOUS DOCUMENTS							
1			x	x			x	x	x	x	x	x	x	x	x	x	1,2,3,4							
11	x	x	x	x									x	x	x	x	1,2,3,4							
12																		All						
13																		All						
23	x			x													1,2,3,4		2490.08	OG Lse.	A 10551	5/22/1978		Eff. 6/1/1978 Term. 6/1/1985; OG Sim Oct 1985;
4																	1,2,3,4							
5				x			x	x					x	x	x	x	1,2,3,4							
6													x	x	x	x								
7																		All						
9						x	x			x	x						1,2,3,4							
18	x	x	x	x	x	x	x	x	x							x								
19					x	x	x	x	x	x	x	x	x	x	x	x			2549.54	OG Lse.	A 10552	5/23/1978		Eff. 6/1/1978; SE¼ void ab initio 5/22/1979; Term 6/1/1985; OG Sim Oct 1985;
14	x			x									x			x	1,2,3,4							
24																		All						
25	x	x	x	x	x	x	x	x	x	x	x	x					1,2,3,5		1516.22	OG Lse.	A 10553	6/14/1978		Eff. 7/1/1978; Term 7/1/1985; OG Sim Dec 1985;
26																	1 thru 4		57.70	OG Lse.	A 16719	9/28/1981		Eff. 10/1/1981
36																		Part-MS 4599 ;22N 4E	4.39	IL Base	577	8/25/1983	9/12/1983	(A-17000(F)
6													x	x						R/W Transmission Line	A-18915	3/20/1985	4/4/1985	
18			x	x		x	x		x							x				Notice of Realty Action SX	A-20347	4/25/1985	5/22/1985	Seg. from Pub Land & Mining Laws;Open to Min Leasing & Geo;Seg to term 4/24/1987

T 20S
R 21E
Page 4

U.S. GOVERNMENT PRINTING OFFICE 1977—784-447