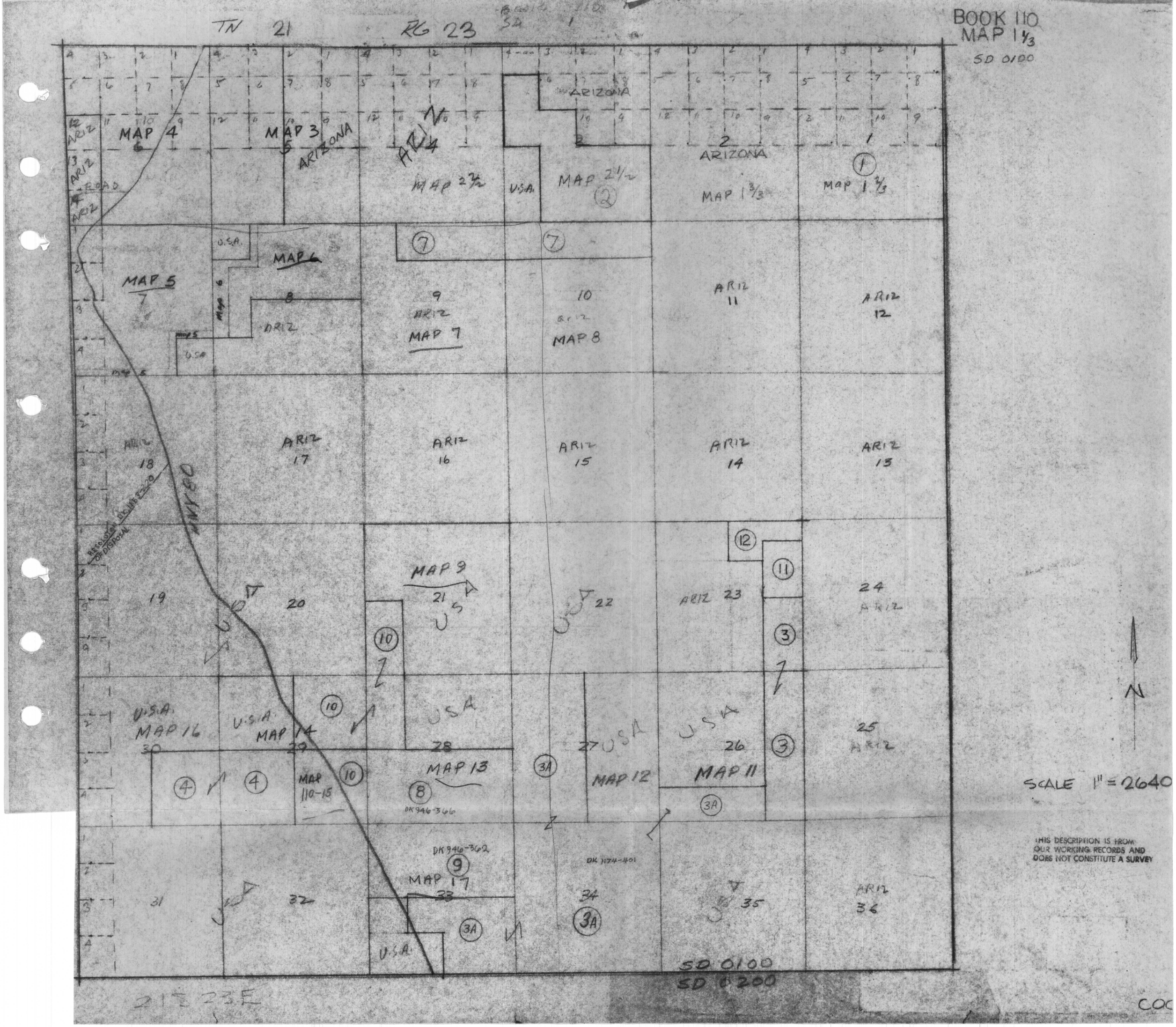

TN 21
RG 23
BOOK 110
MAP 1 1/3
SD 0100
MAP 4
MAP 3
ARIZONA
MAP 2 2/3
U.S.A.
MAP 2 1/2
MAP 1 3/3
MAP 1 2/3
MAP 5
MAP 6
MAP 7
MAP 8
ARIZ
MAP 9
MAP 16
MAP 14
MAP 13
MAP 12
MAP 11
MAP 110-15
DK 946-366
DK 946-362
MAP 17
DK 1174-401
SD 0100
SD 0200
SCALE 1" = 2640
N
THIS DESCRIPTION IS FROM OUR WORKING RECORDS AND DOES NOT CONSTITUTE A SURVEY

TOWNSHIP 21 RANGE 23
SECTION 5

BOOK 110
MAP 3
Key Map 1⅓
SD 01000

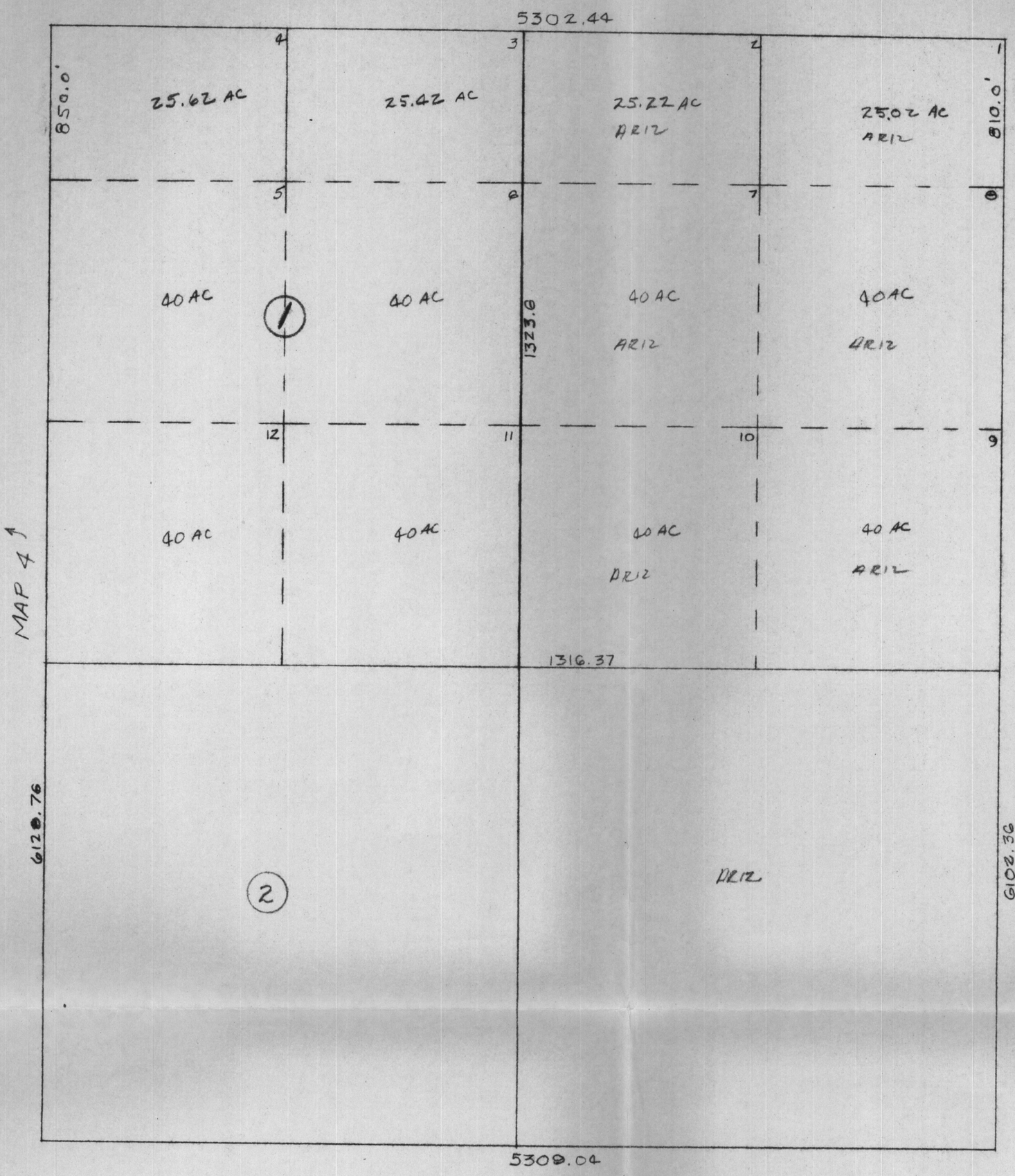

SCALE 1" = 600'

COCHISE COUNTY ASS
1963

SEC. 6 TN. 21 RG. 23

BOOK 108
MAP 44

BOOK 110
MAP 4
Key 1⅓
SD 01000

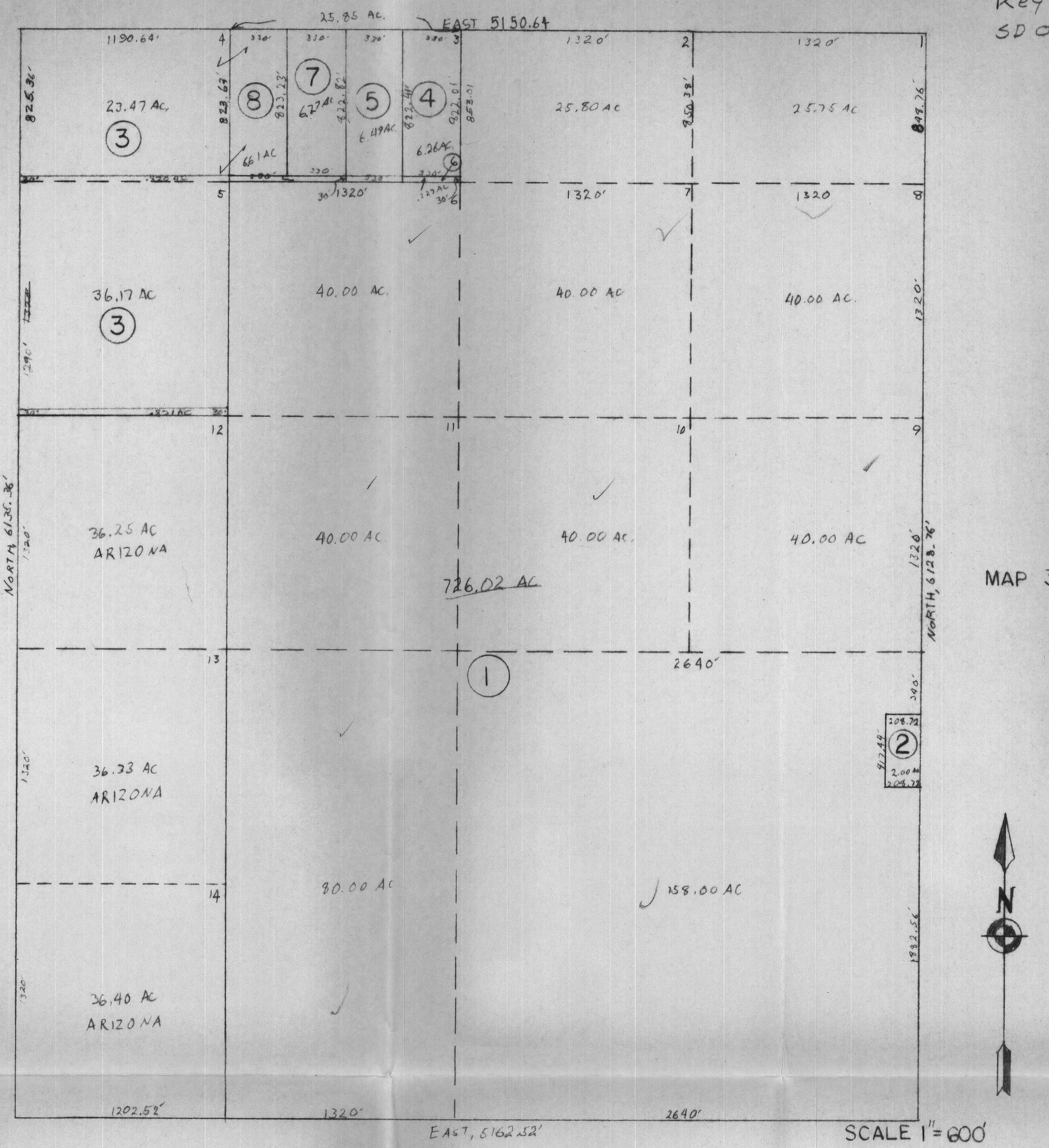

BOOK 107
MAP 24

MAP 3

MAP 5

COUNTY ASSESSOR'S MAP

TOWNSHIP 21 RANGE 23
SECTION 7

BOOK 110
MAP 5
Key Map 1/3
SD 01000

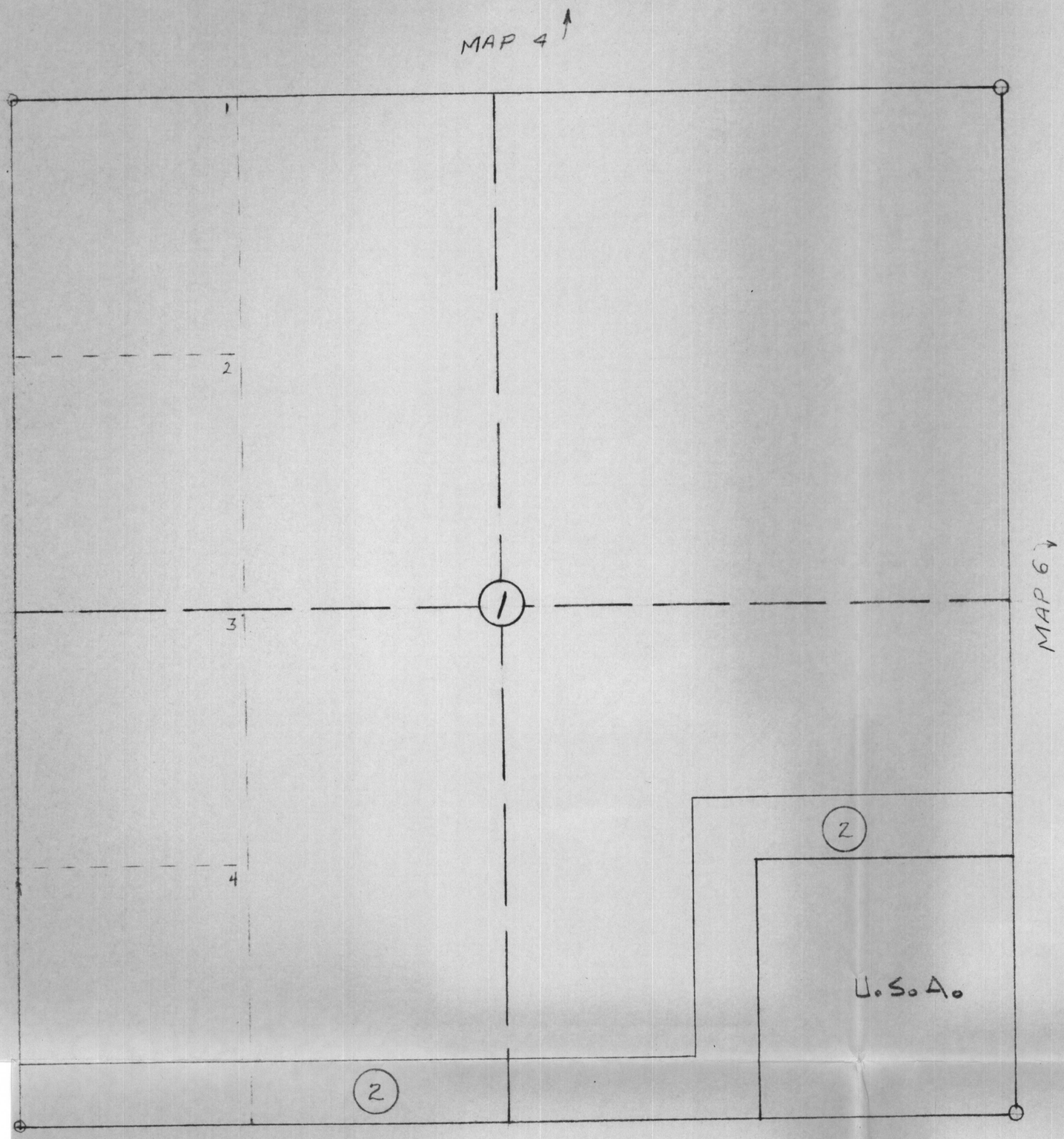

N

SCALE 1" = 600'

COCHISE COUNTY A

1963

TOWNSHIP 21 RANGE 22
SECTION 8

BOOK 110
MAP 6
Key Map 1 1/3
SD 01000

for ~ 110-1

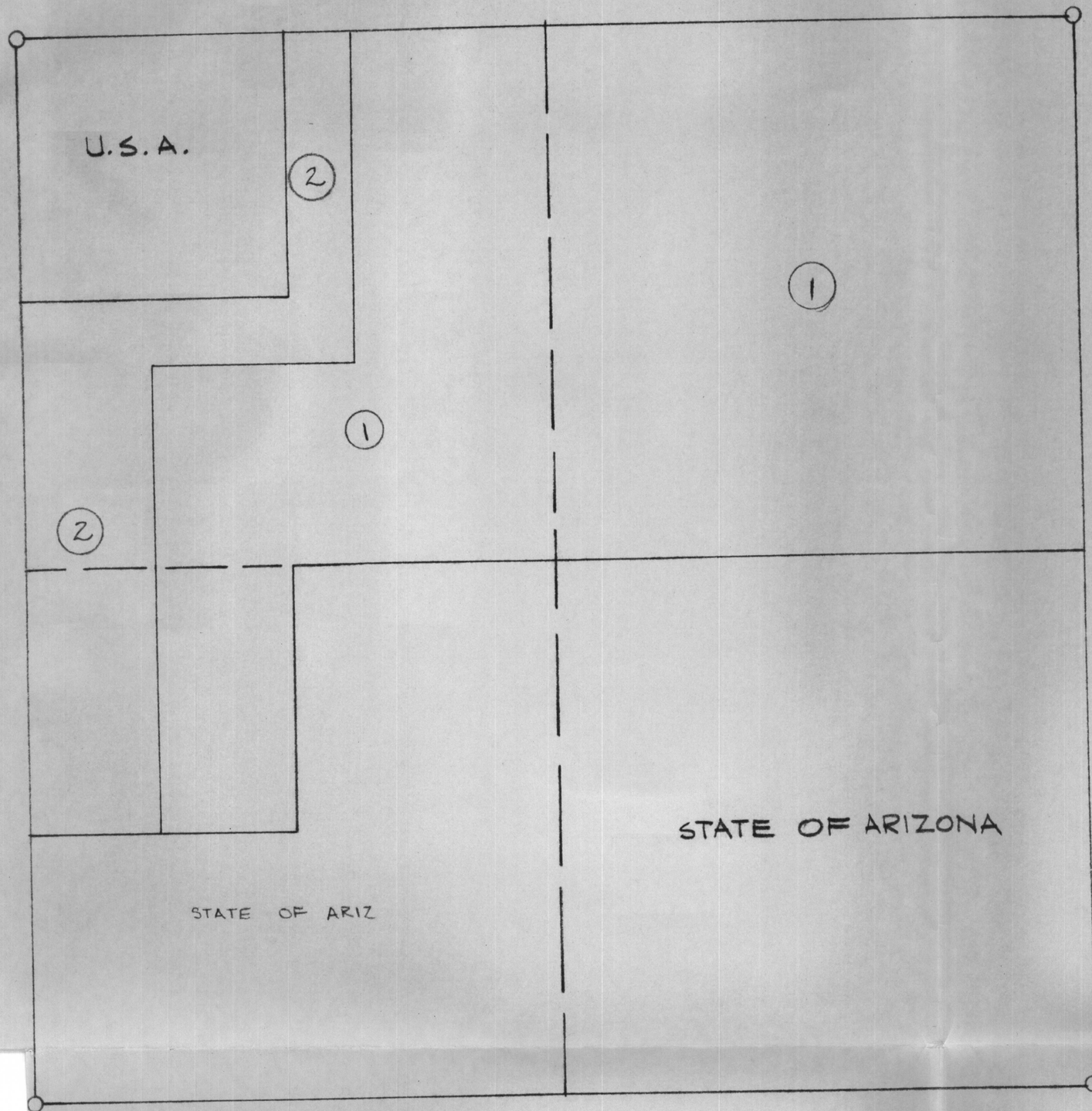

SCALE 1" = 600'

COCHISE COUNTY A
1963

TN 20 RG 21 TOMBSTONE DISTRICT

BOOK 609
MAP 1½
(108-36)

6 5 4 2 1

7 8 9 11 12

18 17 16 14 13

SAN JUAN DE
LAS BOQUILLAS
Y NOGALES

19 20 21 23 24

30 29 28 26

25
SEE
MAP 1 2/2

27

1" = 2640'

31 32 33 34 36

NORTHSIDE

SEC 25 TN 20 RG 21

BOOK 609
MAP 1 2/2
(108-42)

TOMBSTONE DISTRICT

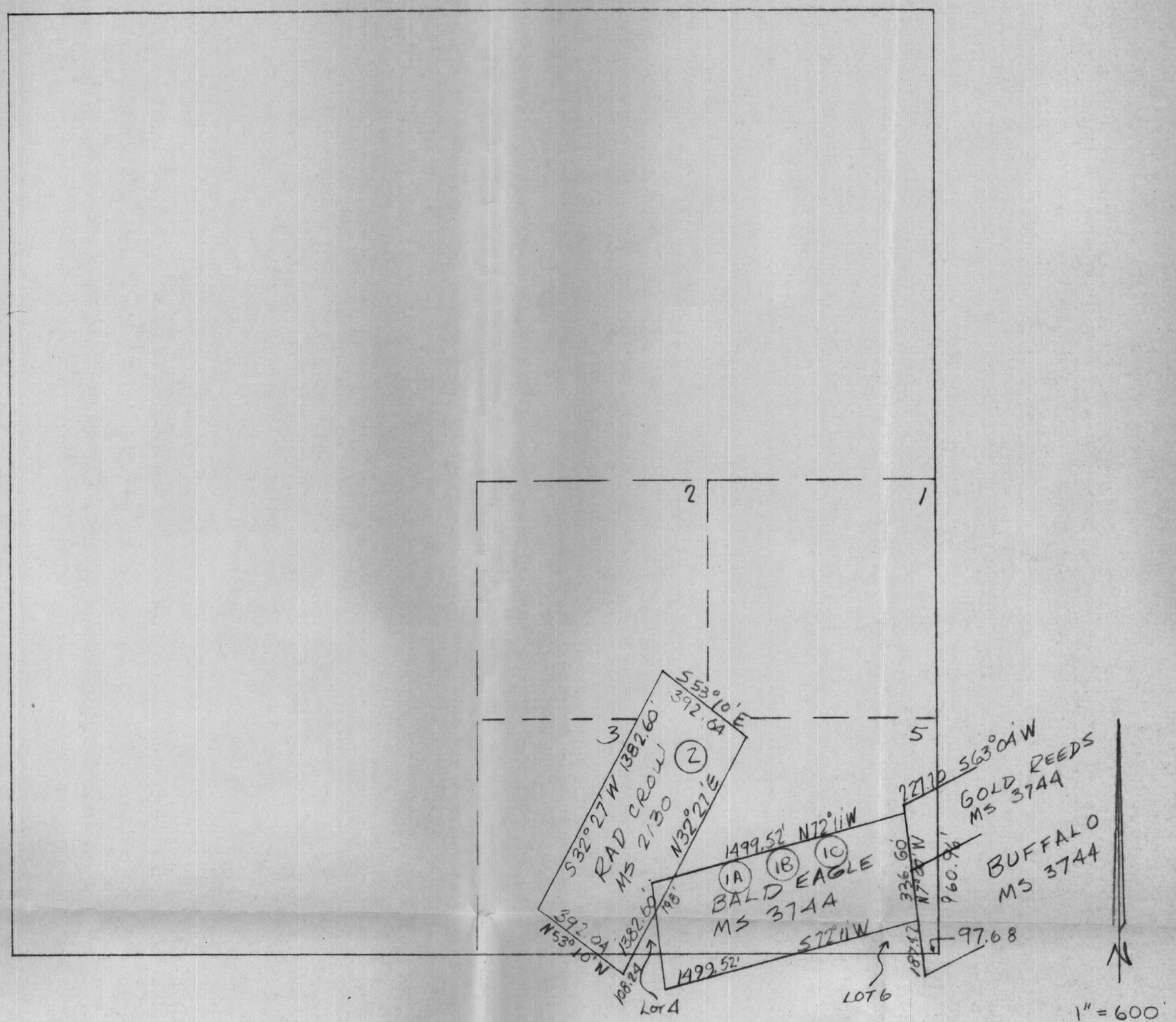

COCHISE

TN 20 R22 TOMBSTONE DISTRICT

BOOK 609
MAP 5 1/12

(109.1)

6	5	4 SEE MAP 5 7/12	3 SEE MAP 7	2 MAP 6	1
7	8 SEE MAP 5 3/12	9 SEE MAP 5 4/12	10 SEE MAP 5 5/12	11 SEE MAP 12 1/4	12 SEE MAP 12 2/4
18	17 SEE MAP 5 8/12	16 SEE MAP 5 7/12	15 SEE MAP 5 6/12	14 SEE MAP 12 4/4	13 SEE MAP 12 3/4
19	20	21 SEE MAP 19	22 SEE MAP 5 9/12	23 SEE MAP 5 10/12	24
30 SEE MAP 24	29	28 SEE MAP 5 11/12	27	26	25
31 SEE MAP 24	32 SEE MAP 5 12/12	33	34	35	36

BOOK 109
BOOK 108

1"=2690

COCHISE

SEC 4 TN 20 RG 22

BOOK 609
MAP 5 2/12

(109-20)

TOMBSTONE DISTRICT

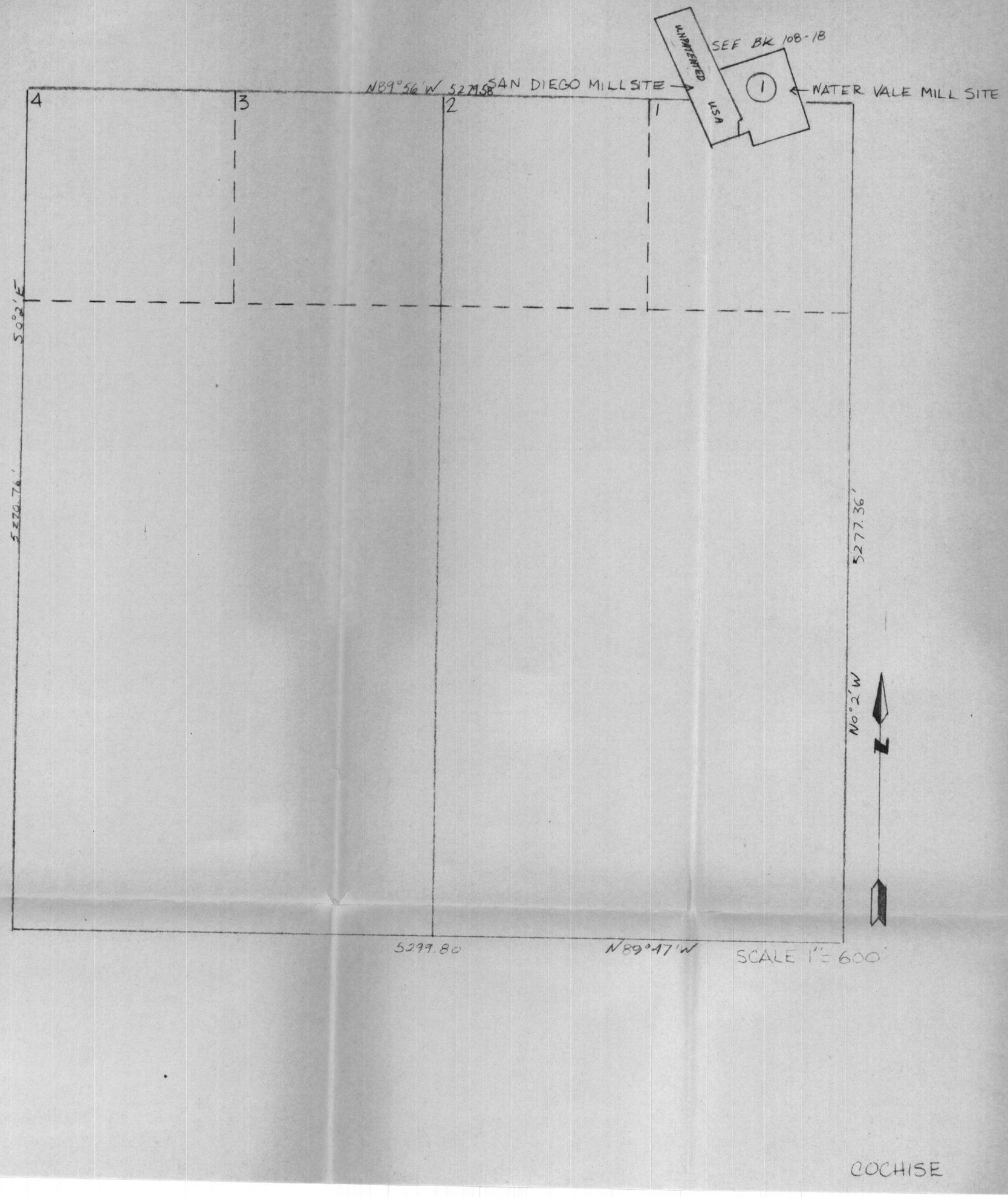

COCHISE

SEC. 8 TN 20 RG 22

BOOK 609
MAP 53/12

(109-22)

TOMBSTONE DISTRICT

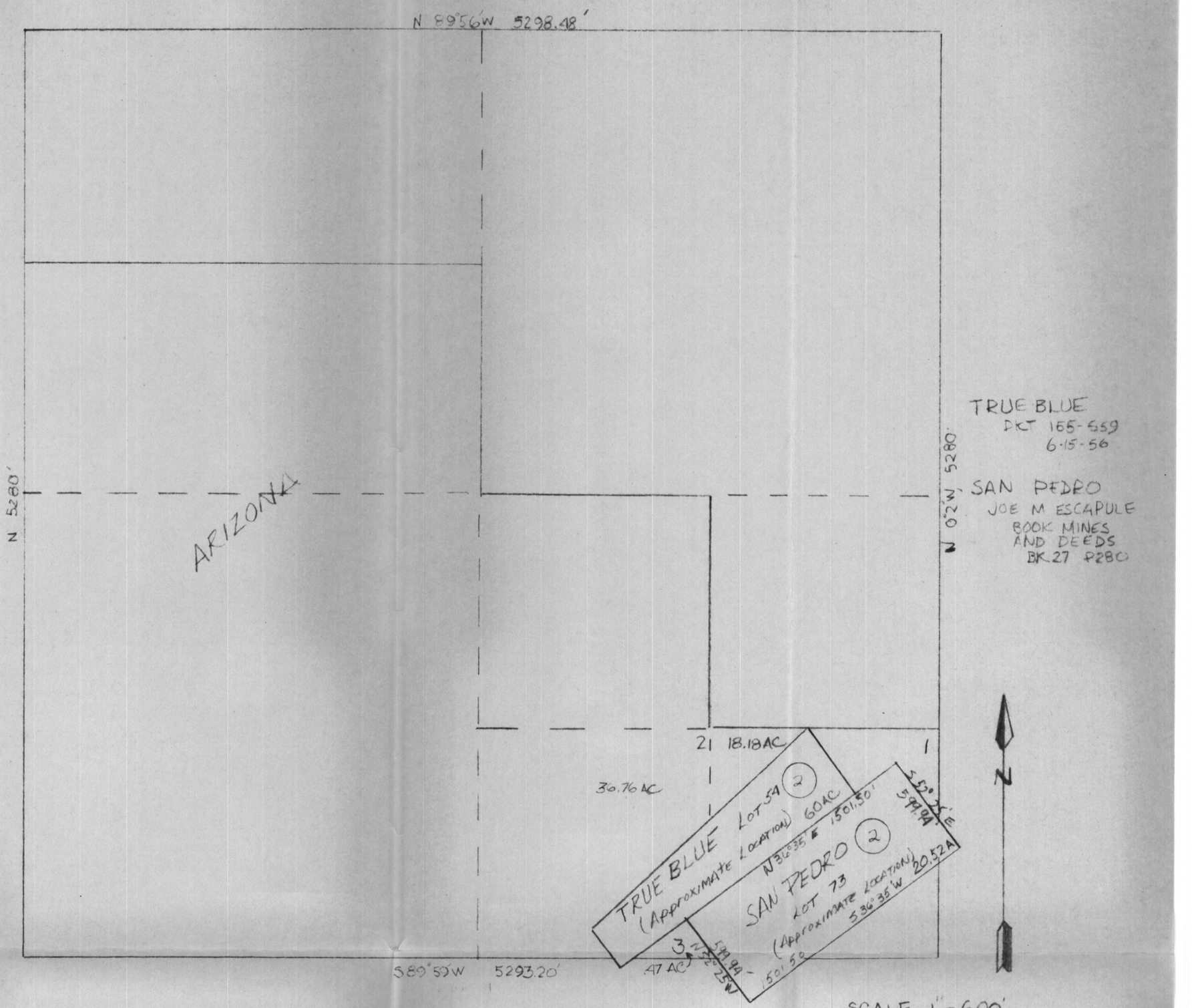

COCHISE

SEC. 9 TN 20 RG 22

TOMBSTONE DISTRICT

BOOK 609
MAP 54/12

(109-23)

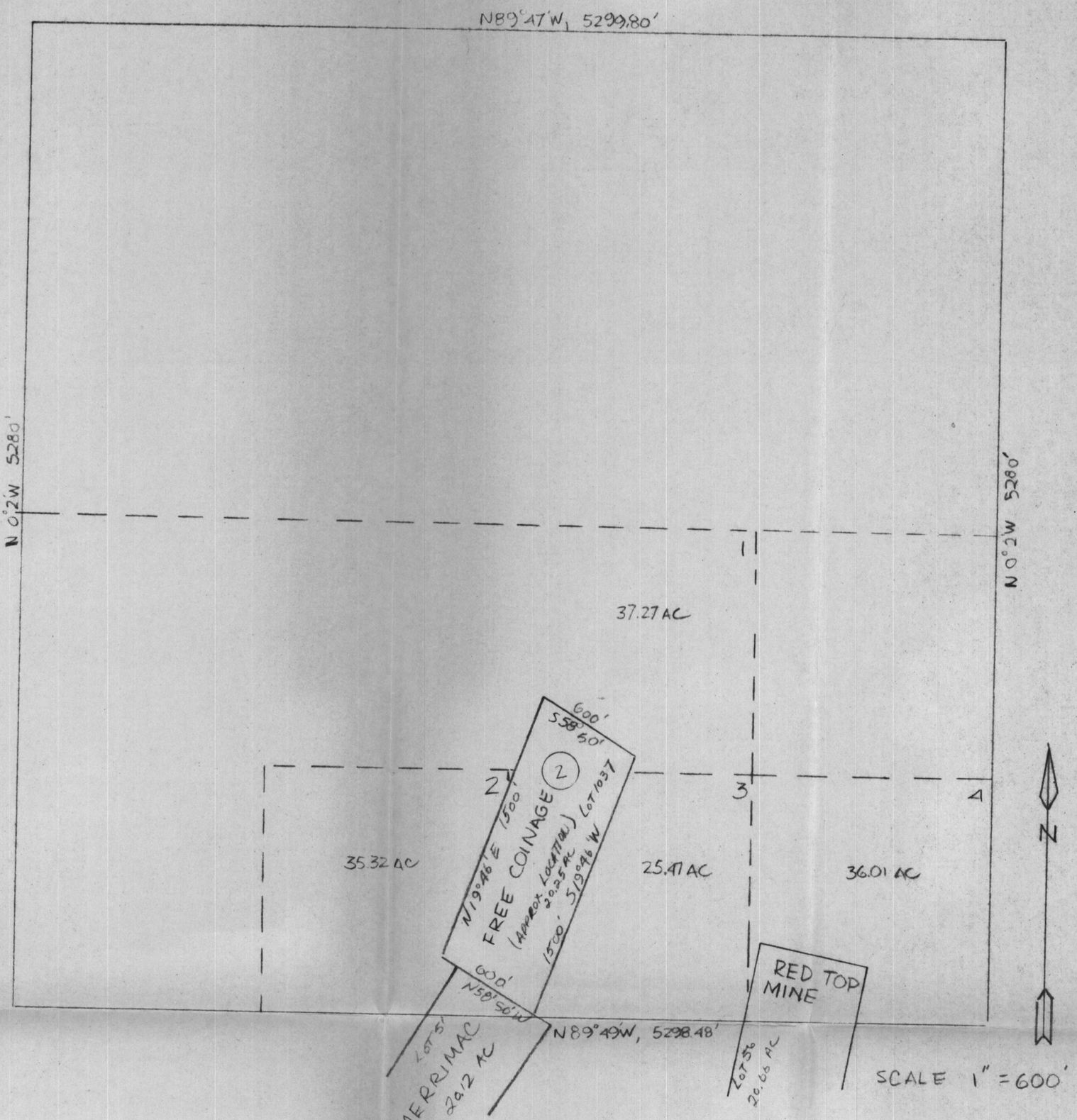

COCHISE

SEC 10 TN 20 RG 22

BOOK 609
MAP 5 5/12
(109-24)

TOMBSTONE DISTRICT

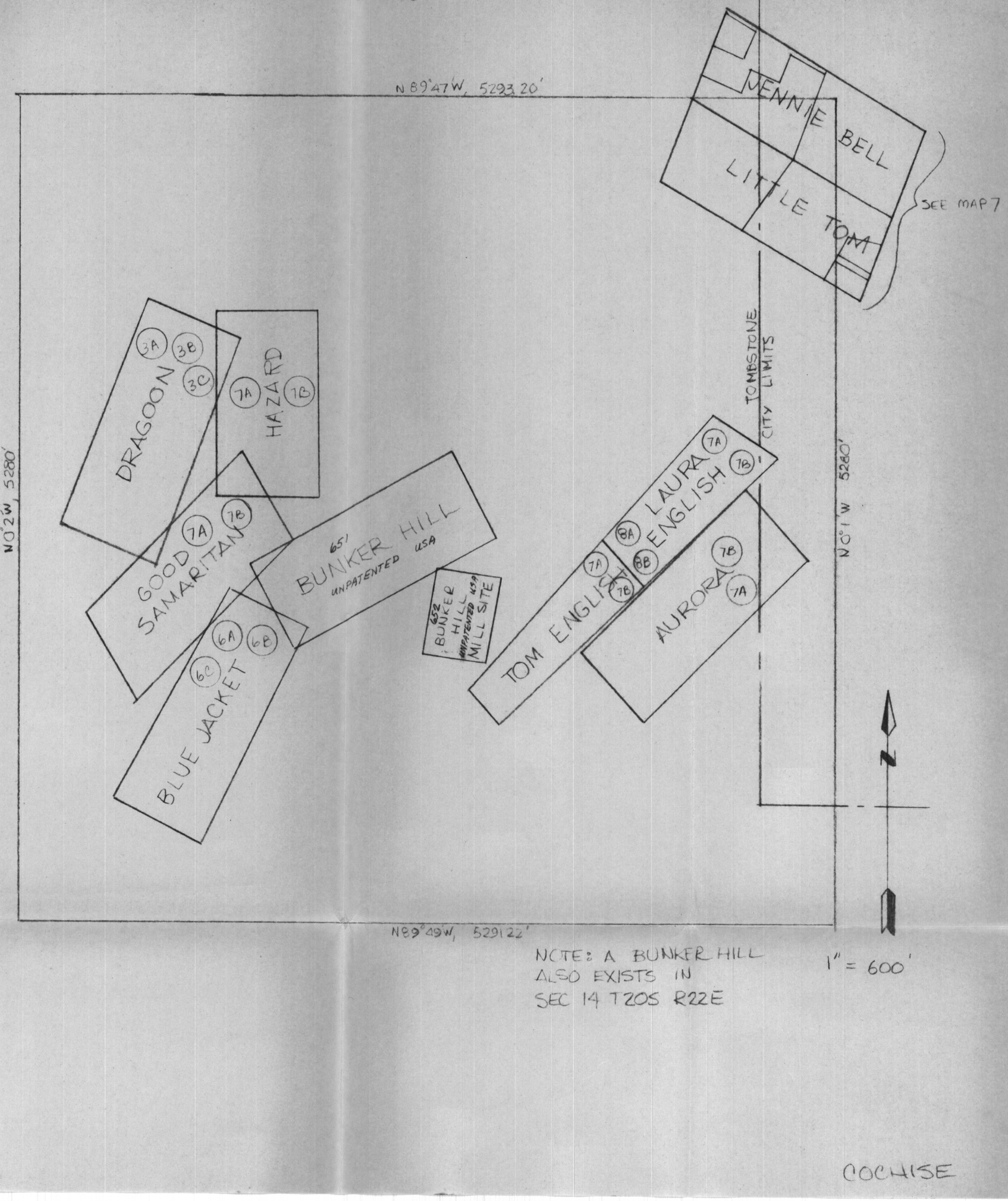

NOTE: A BUNKER HILL ALSO EXISTS IN SEC 14 T20S R22E

1" = 600'

COCHISE

SEC 15 TN 20 RG 22

BOOK 609
MAP 5 6/12

(109-29)

TOMBSTONE DISTRICT

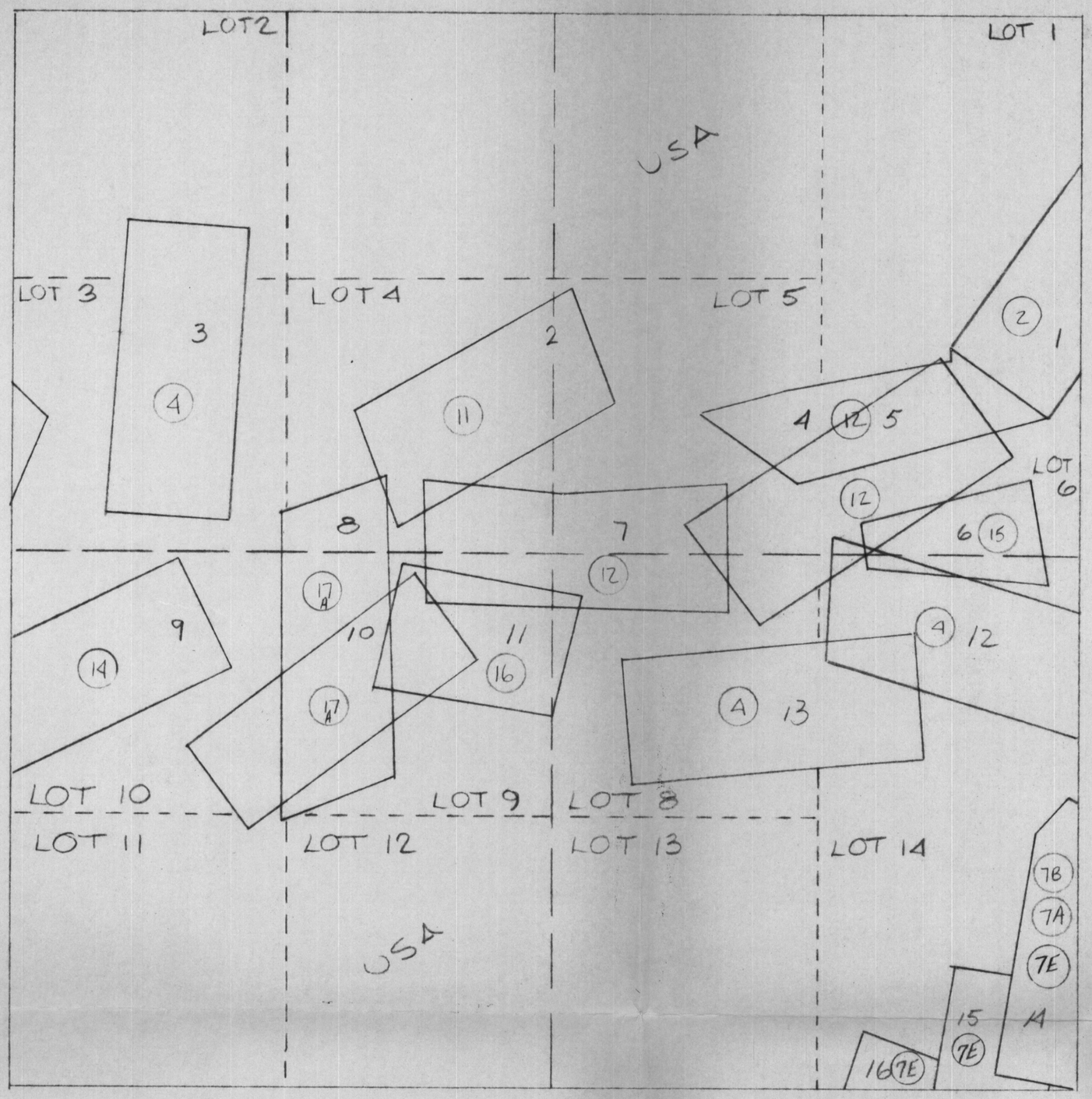

NO	NAME	SURVEY
1	OWL'S NEST	MS 259
2	SULTANA	LOT 78
3	STANDARD	MS 807
4	SILVER BELLE	" 815
5	LUCK NOW	" 191
6	LONGFELLOW	" 872
7	DELHI	" 270
8	SILVER CABLE	LOT 92
9	JUNETTA	MS 447
10	BAKER	" 358
11	DRY HILL	" 3697
12	OREGON	" 3226
13	CONTACT	" 679
14	BLACK TOP	" 431
15	BLUE TOP	" 428
16	GRAND PORTAGE	" 432

SEE MAP 5 9/12

SCALE 1" = 600'

TITLE DESCRIPTION IS FROM [illegible] RECORDS AND DOES NOT CONSTITUTE A SURVEY

COCHISE

SEC 16 TN 20 RG 22

Book 609
MAP 5 1/2
(109-30)

TOMBSTONE DISTRICT

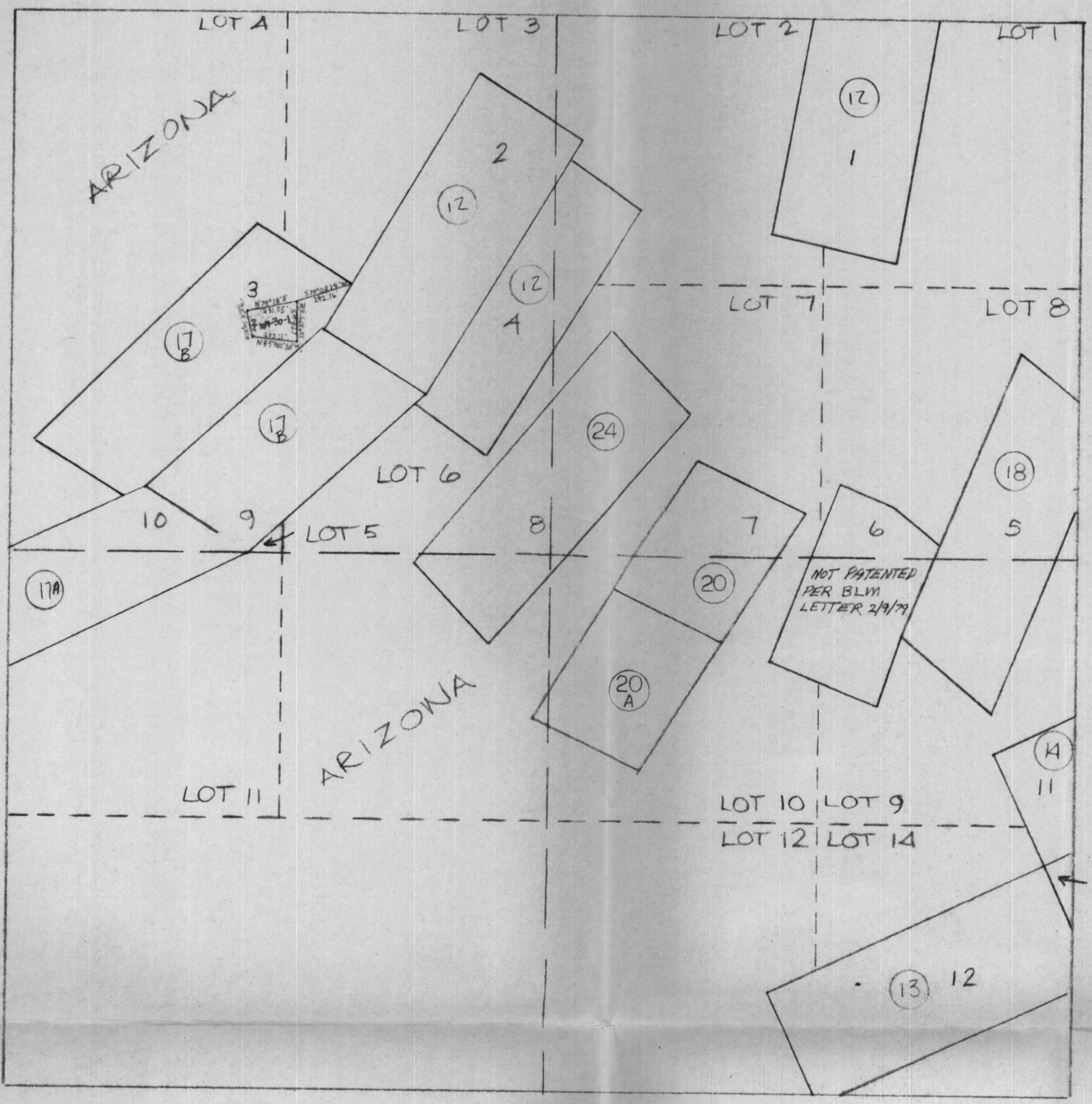

NO	NAME	SURVEY
1	RED TOP	LOT 55
2	MERRIMAC	" 51
3	MAINE	MS 575
4	CLIPPER	" 273
5	MAMIE	" 618
6	FRANKLIN	" 404
7	CHANCE	" 774
8	MAY	" 317
9	TRIPLE EX	" 577
10	BRO. JONATHAN	" 578
11	JUNETTA	" 447
12	SUNSET	" 607

THIS DESCRIPTION IS FROM
OUR WORKING RECORDS AND
DOES NOT CONSTITUTE A SURVEY

COCHISE

SEC 16 TN 20 RG 22

BOOK 603
MAP 5 7/2

TOMBSTONE DISTRICT

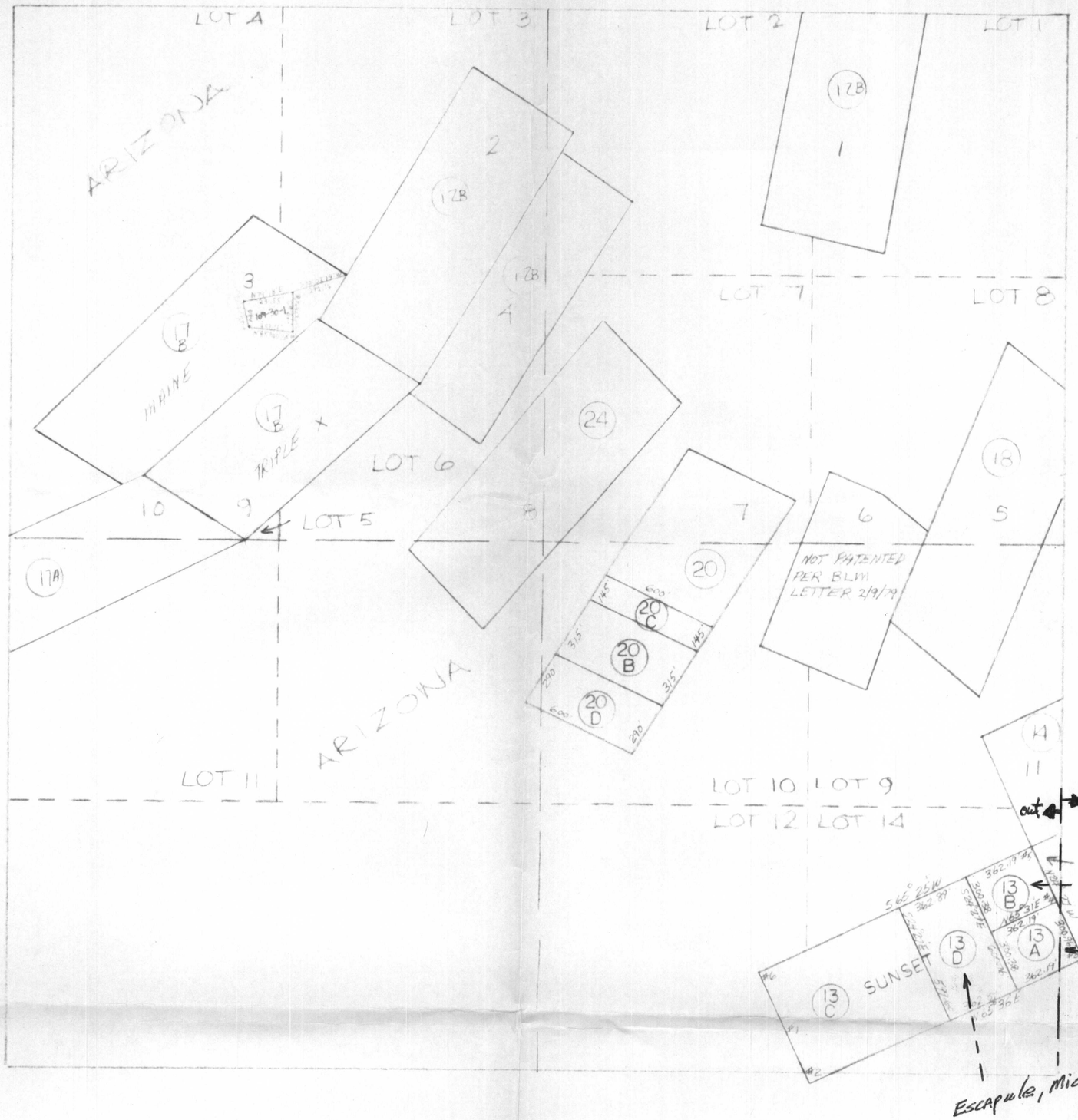

NO	NAME	SURVEY
1	RED TOP	LOT 55
2	MERRIMAC	" 51
3	MAINE	MS 575
4	CLIPPER	" 273
5	MAMIE	" 618
6	FRANKLIN	" 404
7	CHANCE	" 794
8	MAY	" 317
9	TRIPLE EX.	" 577
10	BRO. JONATHAN	" 578
11	JUNETTA	" 447
12	SUNSET	" 607

COCHISE

SEC 17 TN 20 RG 22

Book 609
MAP 5·8/12
(109·31)

TOMBSTONE DISTRICT

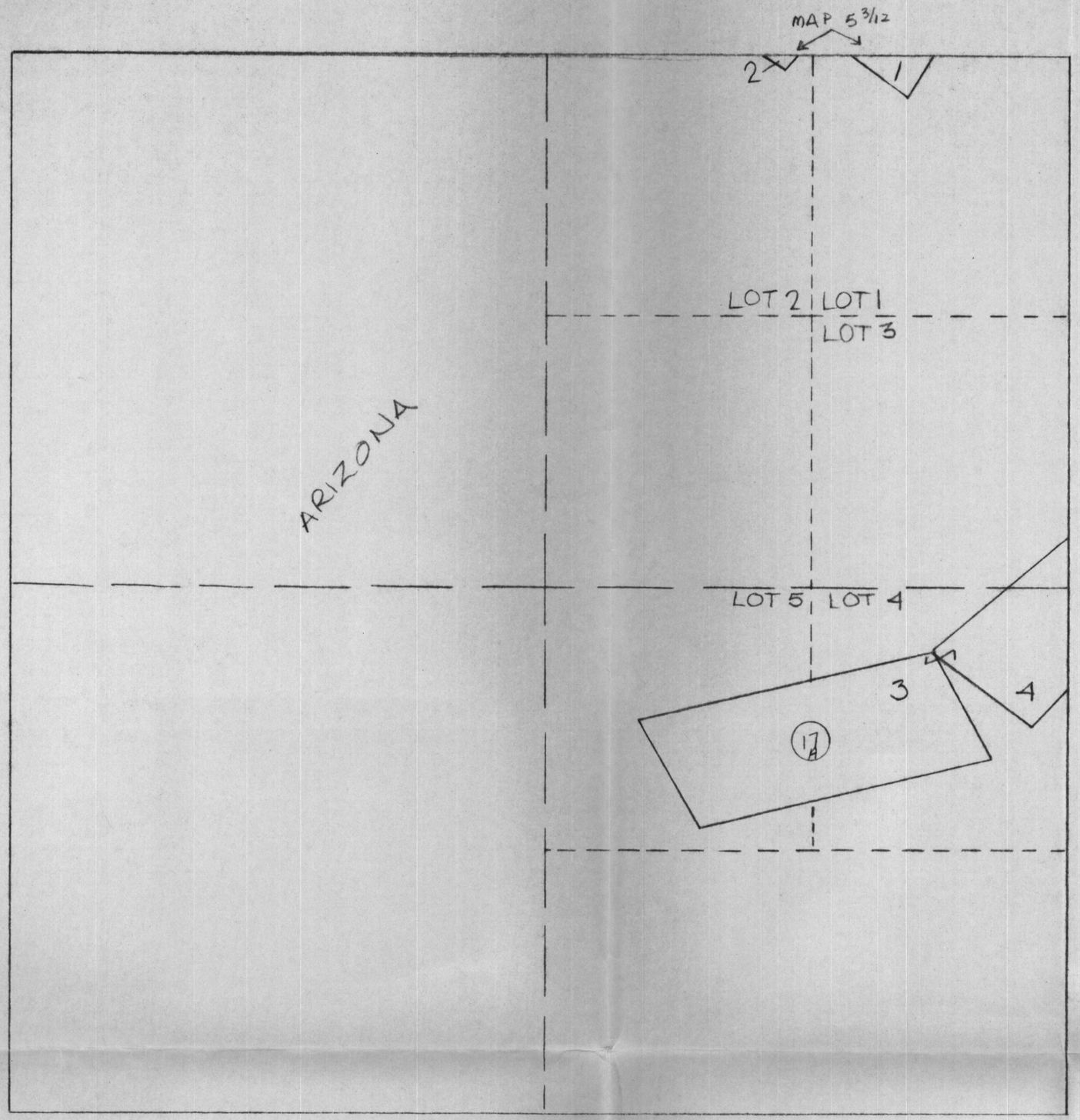

NO	NAME	SURVEY
1	SAN PEDRO	LOT 73
2	TRUE BLUE	" 54
3	LOWELL	MS 797
4	BROTHER JONATHAN	" 578

FOR MINES # 1 + 2, SEE MAP 5 3/12
FOR MINE # 4, SEE MAP 5 7/12

N

SCALE
1" = 600'

COCHISE

SEC 22 TN 20 RG 22

Book 609
MAP 5 9/12
(108-46)

TOMBSTONE DISTRICT

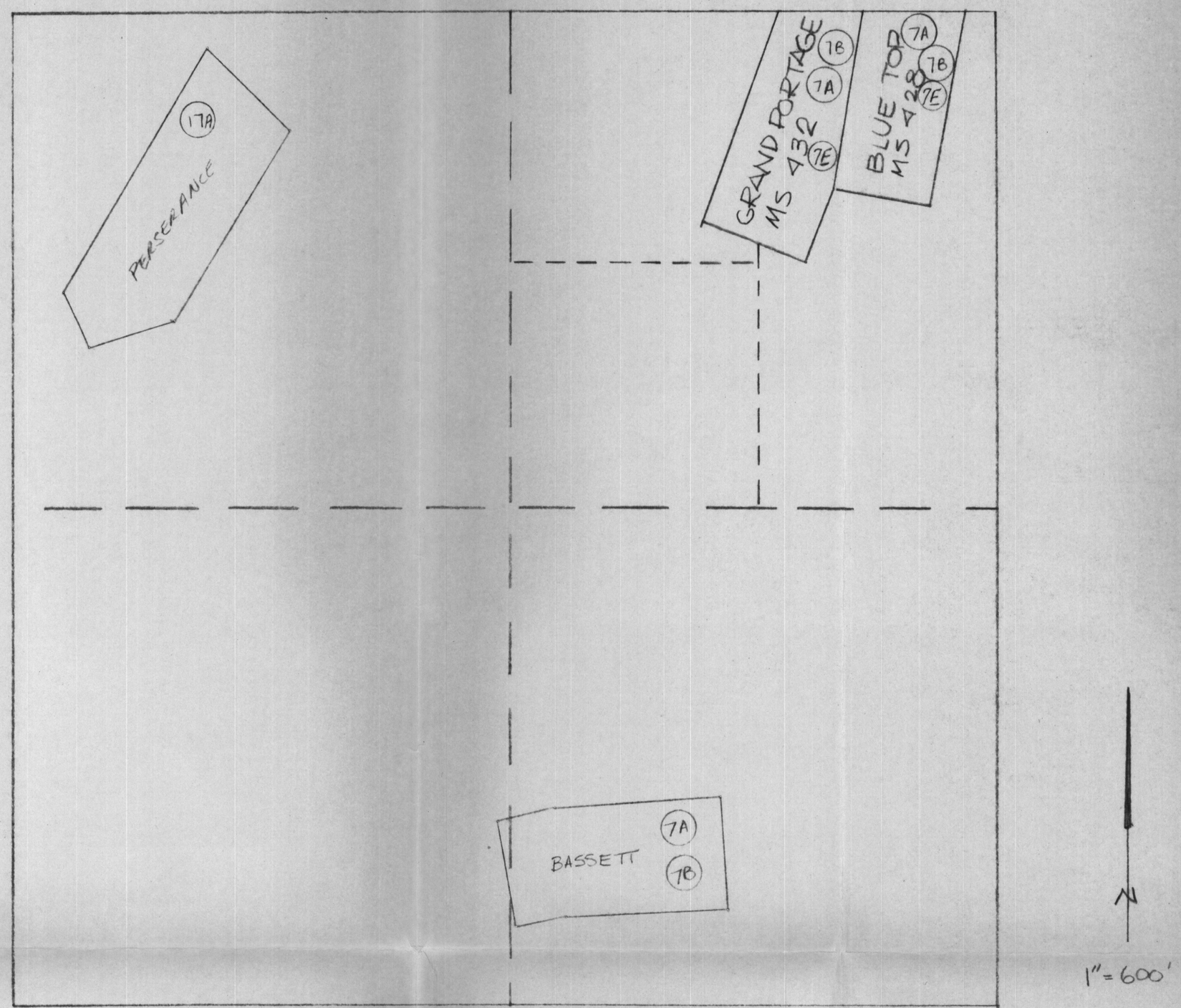

COCHISE

Book 609
MAP 5 9/12
(108-96)

SEC 22 TN 20 RG 22

TOMBSTONE DISTRICT

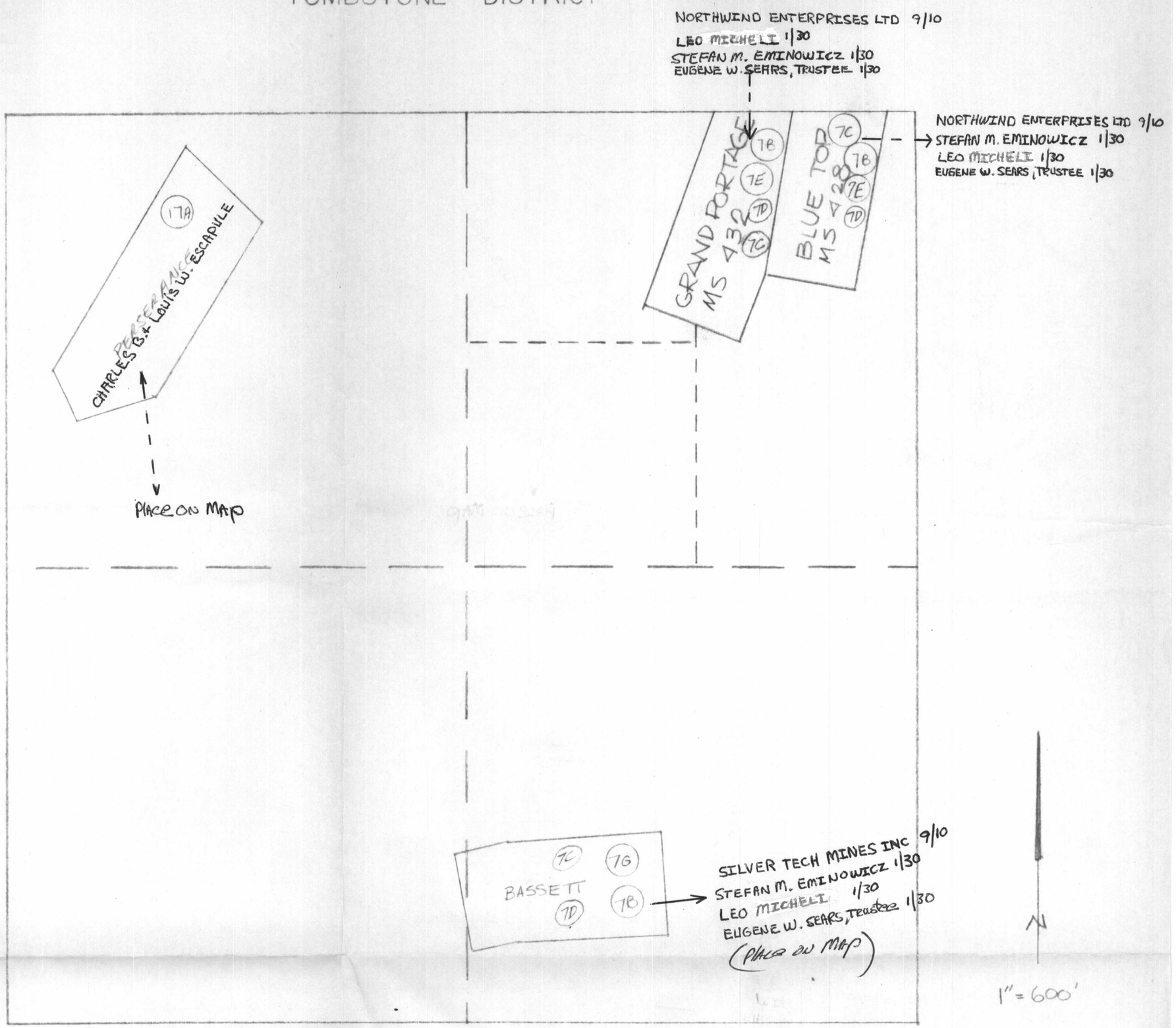

COCHISE

SEC 23 TN 20 RG 22

BOOK 609
MAP 5 19/12
(108-47)

TOMBSTONE DISTRICT

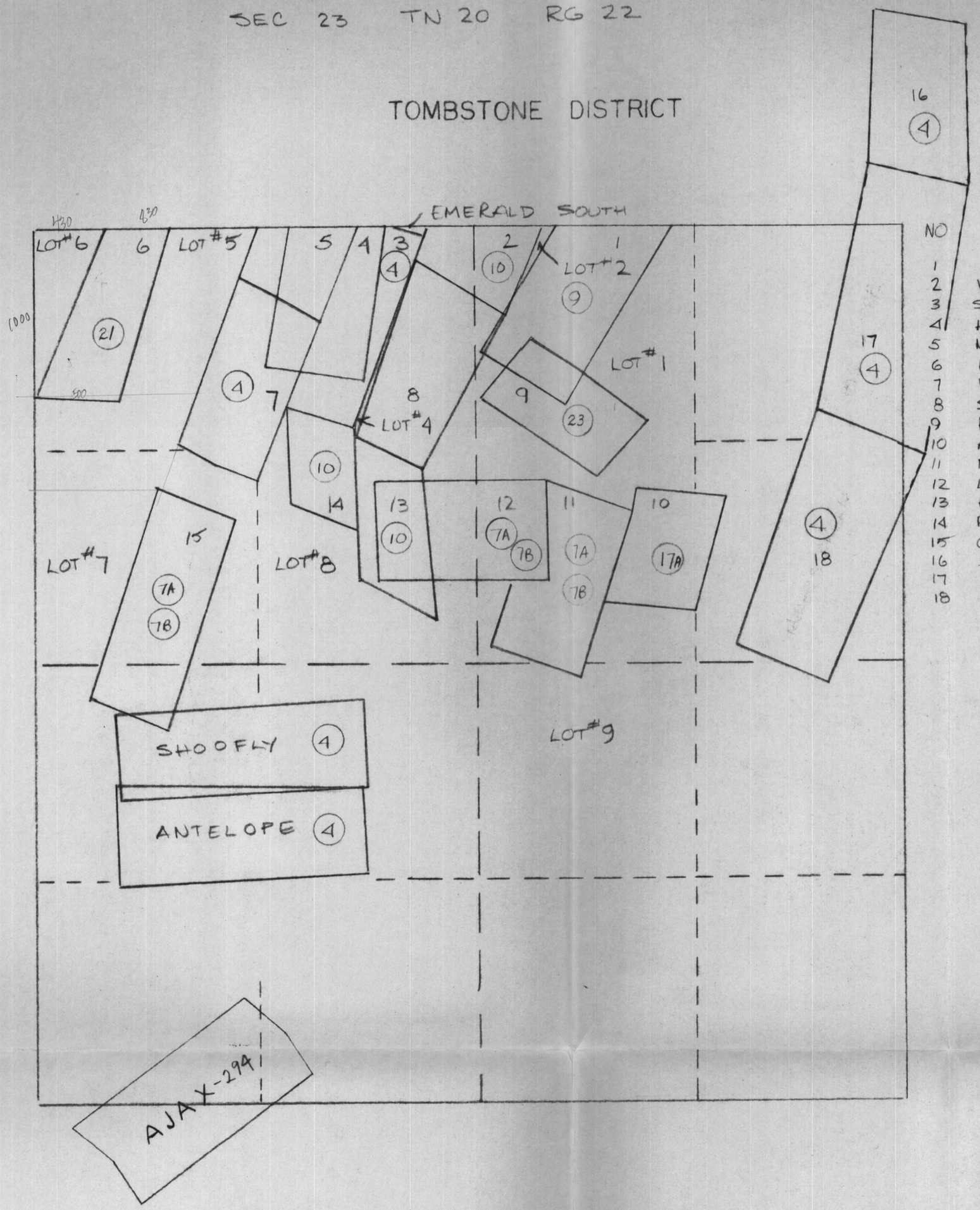

NO	NAME	SURVEY
1	IRON KING	MS 4041
2	WAUBAN	" 639
3	SILVER PLUME	LOT 65
4	HIDDEN TREASURE	MS 696 } SEE
5	MEXICAN	" 682 } MAP
6	NICHOLAS	" 886 } 124/4
7	VERDE	" 848
8	SIDE WHEEL	" 643
9	HONEY COMB	" 480
10	ACCIDENT	LOT 140
11	BIG PEDRO	" 94
12	LITTLE PEDRO	" 96
13	HUGENOT	MS 638
14	RATTLING BOY	" 639
15	CROWN POINT	" 425
16	LITTLE COMET	" 3224
17	BIG COMET	" 3224
18	MINER'S DREAM	" 3224

1" = 600'

COCHISE

SEC 23 TN 20 RG 22

BOOK 609
MAP 5 1/2
(108-47)

TOMBSTONE DISTRICT

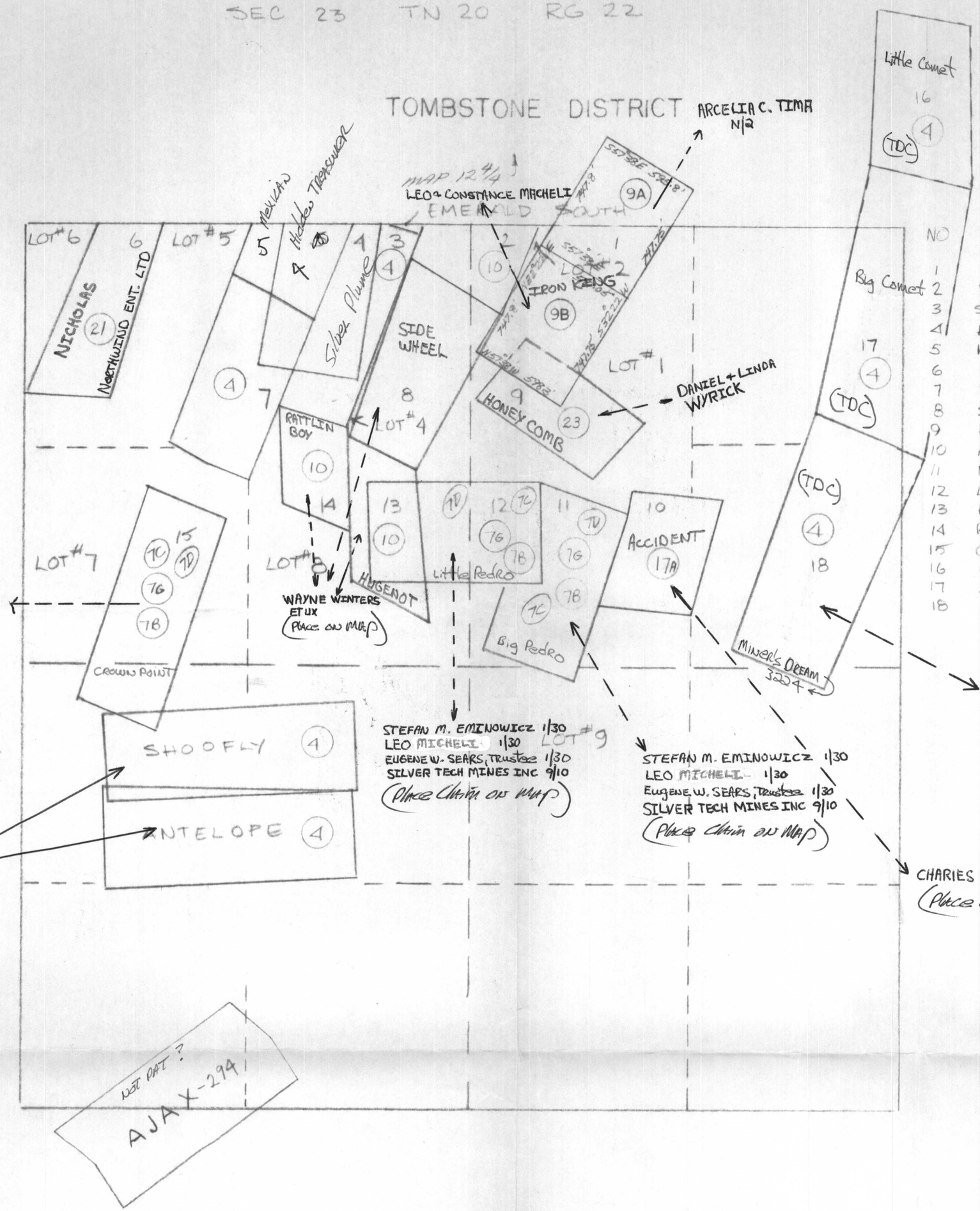

NO	NAME	SURVEY
1	IRON KING	MS 4041
2	WAUBAN	" 639
3	SILVER PLUME	LOT 65
4	HIDDEN TREASURE	MS 696 } SEE
5	MEXICAN	" 682 } MAP
6	NICHOLAS	" 886 } 12 1/4
7	VERDE	" 848
8	SIDE WHEEL	" 643
9	HONEY COMB	" 480
10	ACCIDENT	LOT 140
11	BIG PEDRO	" 94
12	LITTLE PEDRO	" 96
13	HUGENOT	MS 638
14	RATTLING BOY	" 639
15	CROWN POINT	" 425
16	LITTLE COMET	" 3224
17	BIG COMET	" 3224
18	MINER'S DREAM	" 3224

1" = 600'

COCHISE

SEC 28 TN 20 RG 22

Book 609
MAP 5 1/2
(108-50)

TOMBSTONE DISTRICT

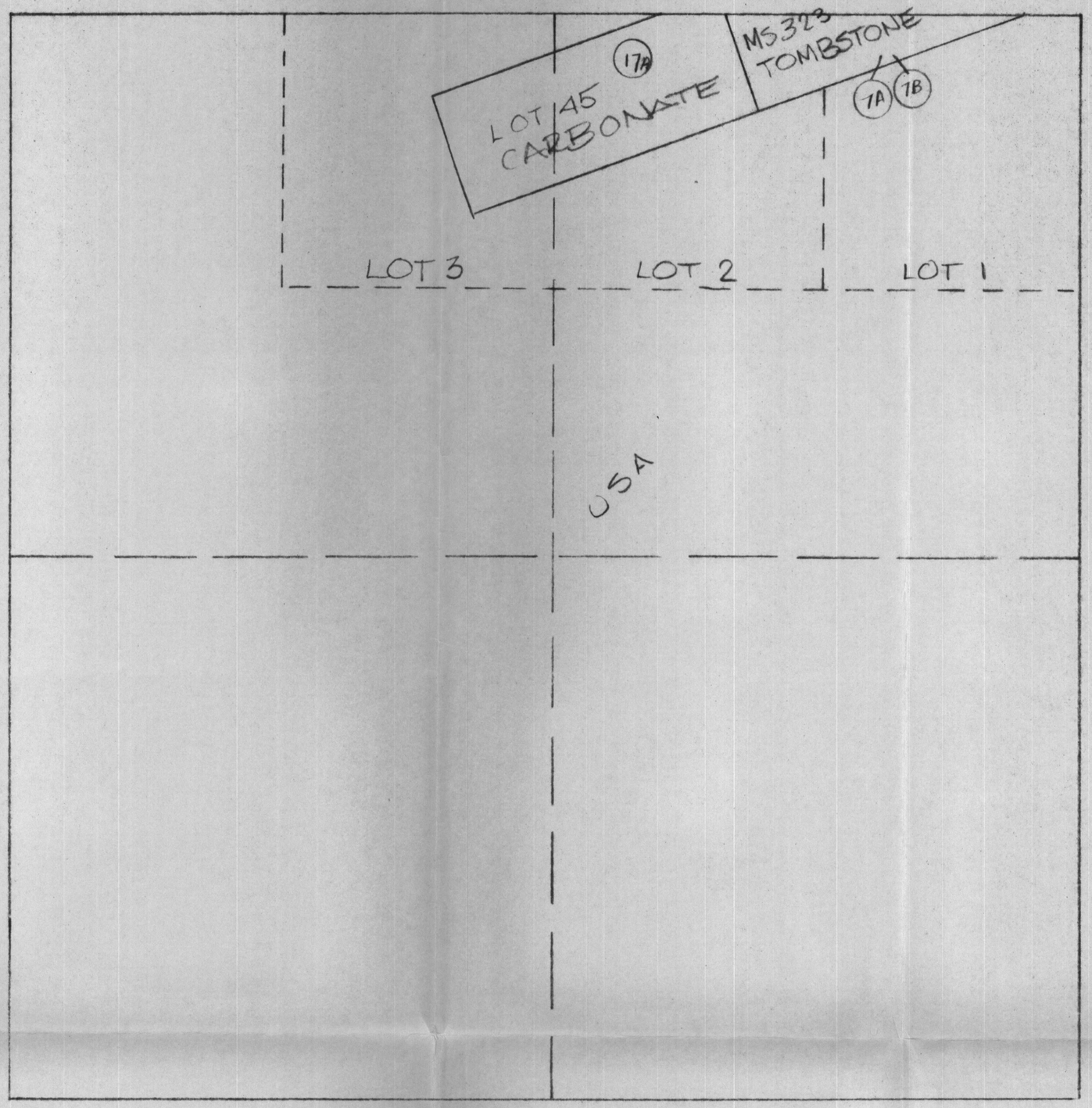

THIS DESCRIPTION IS FROM
OLD MINING RECORDS AND
DOES NOT CONSTITUTE A SURVEY

SCALE 1" = 600'

COCHISE

SEC - 32 TN 20 RG 22

BOOK 609
MAP 5 12/12
(108-51)

TOMBSTONE DISTRICT

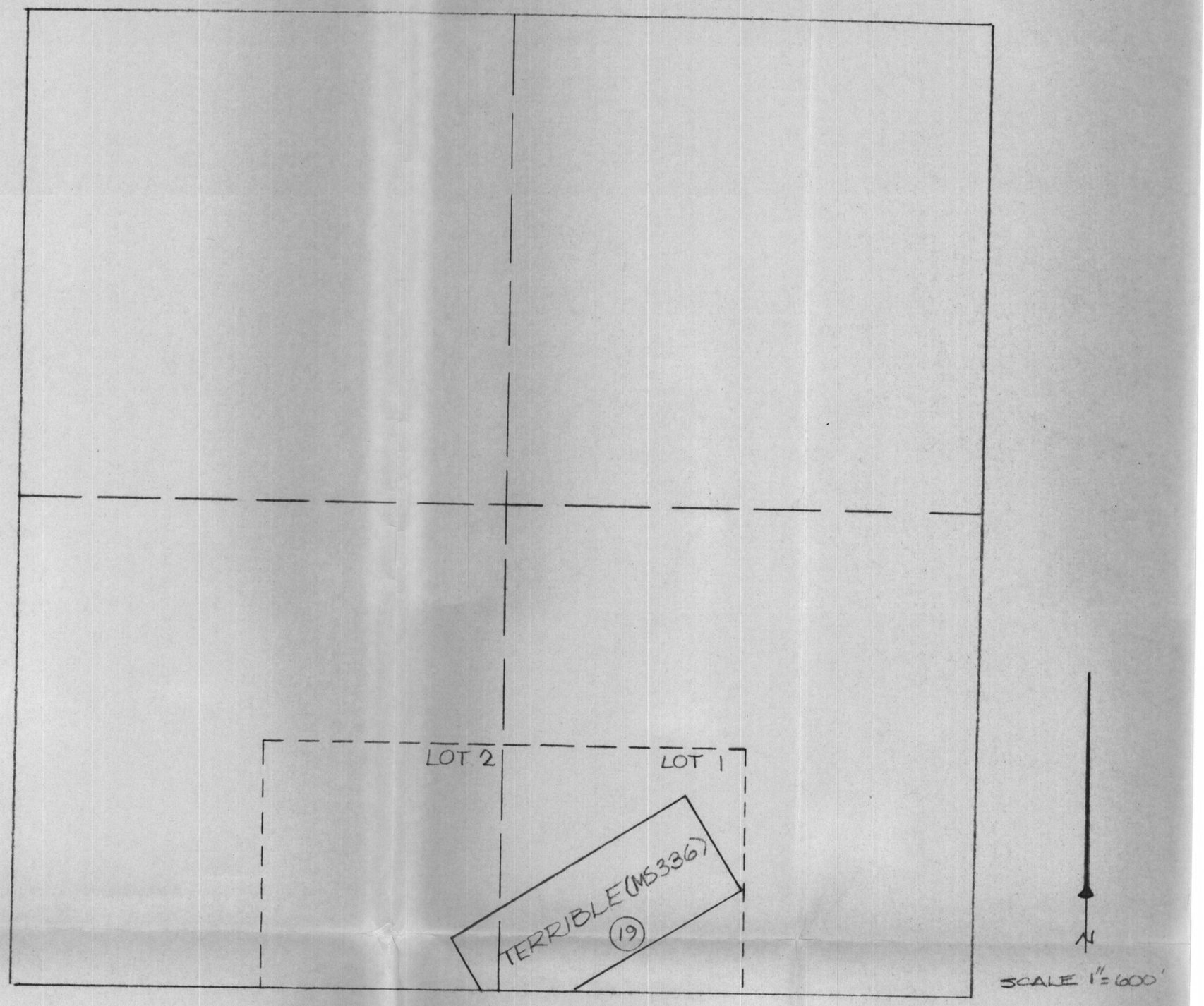

COCHISE

SEC 2 TN 20 RG 22

BOOK 609
MAP 6

(109-2)

TOMBSTONE DISTRICT

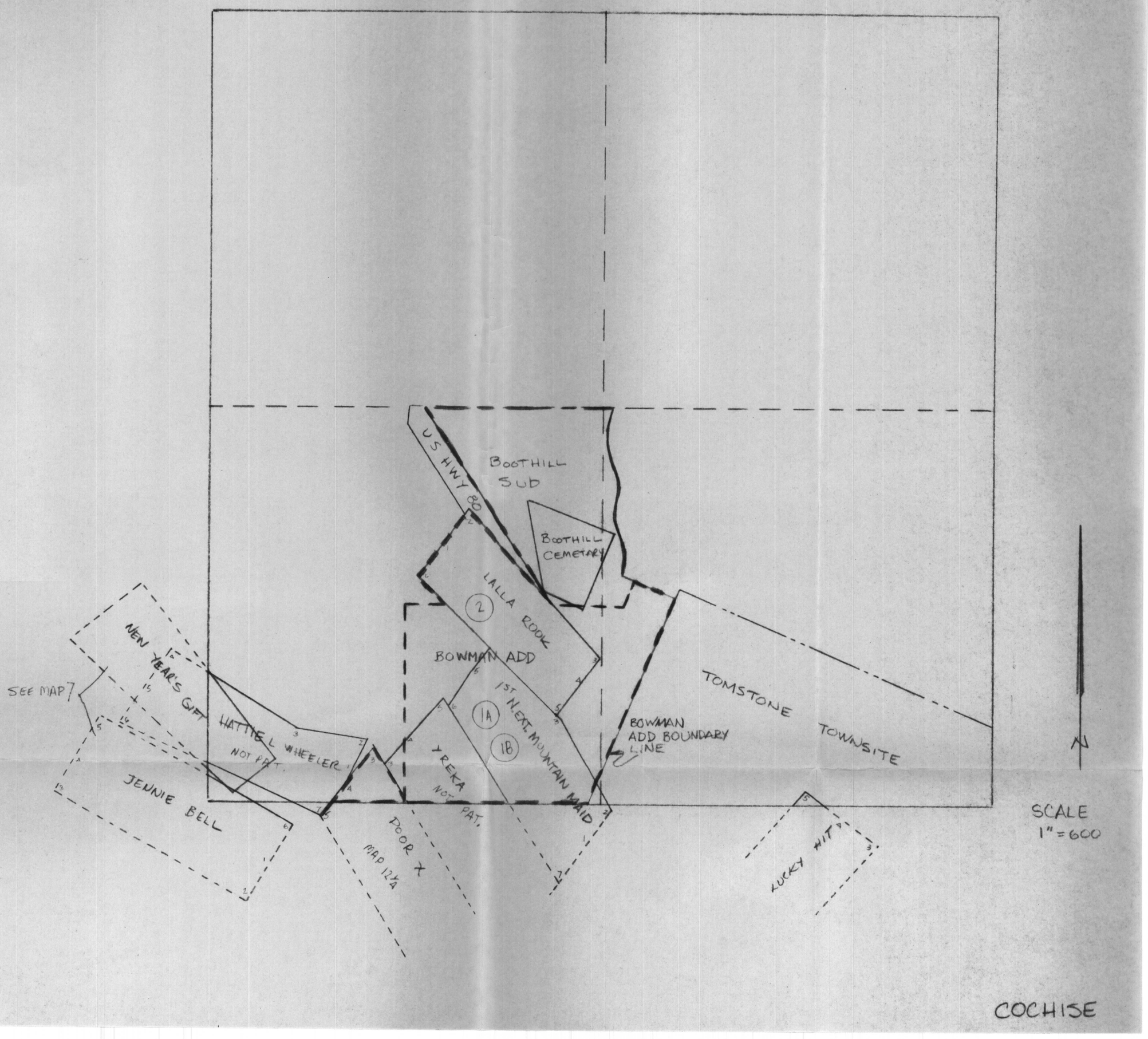

SEC 3 SE TN 20 RG 22 TOMBSTONE DISTRICT BOOK 609 MAP 7 (109-19)

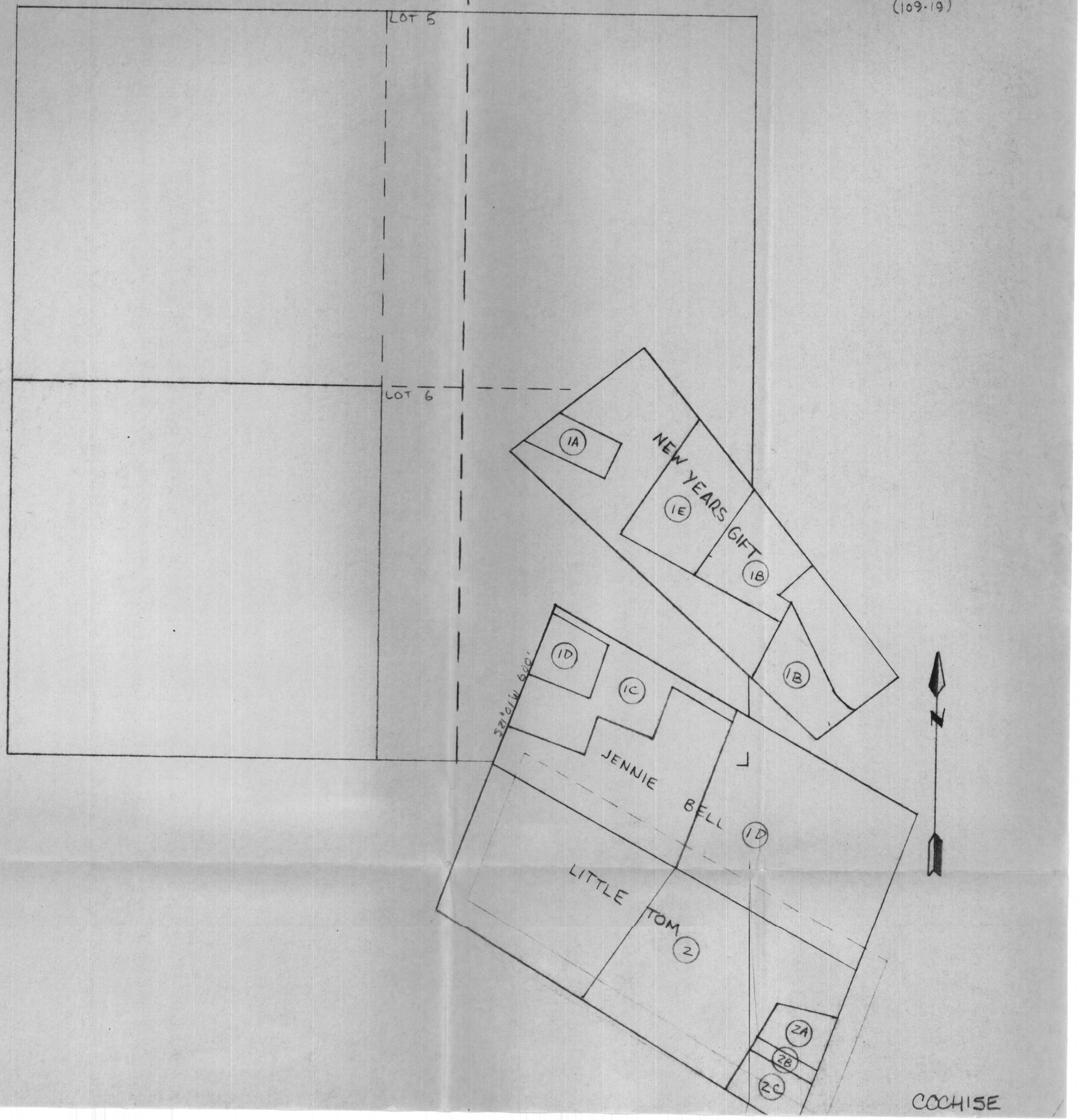

COCHISE

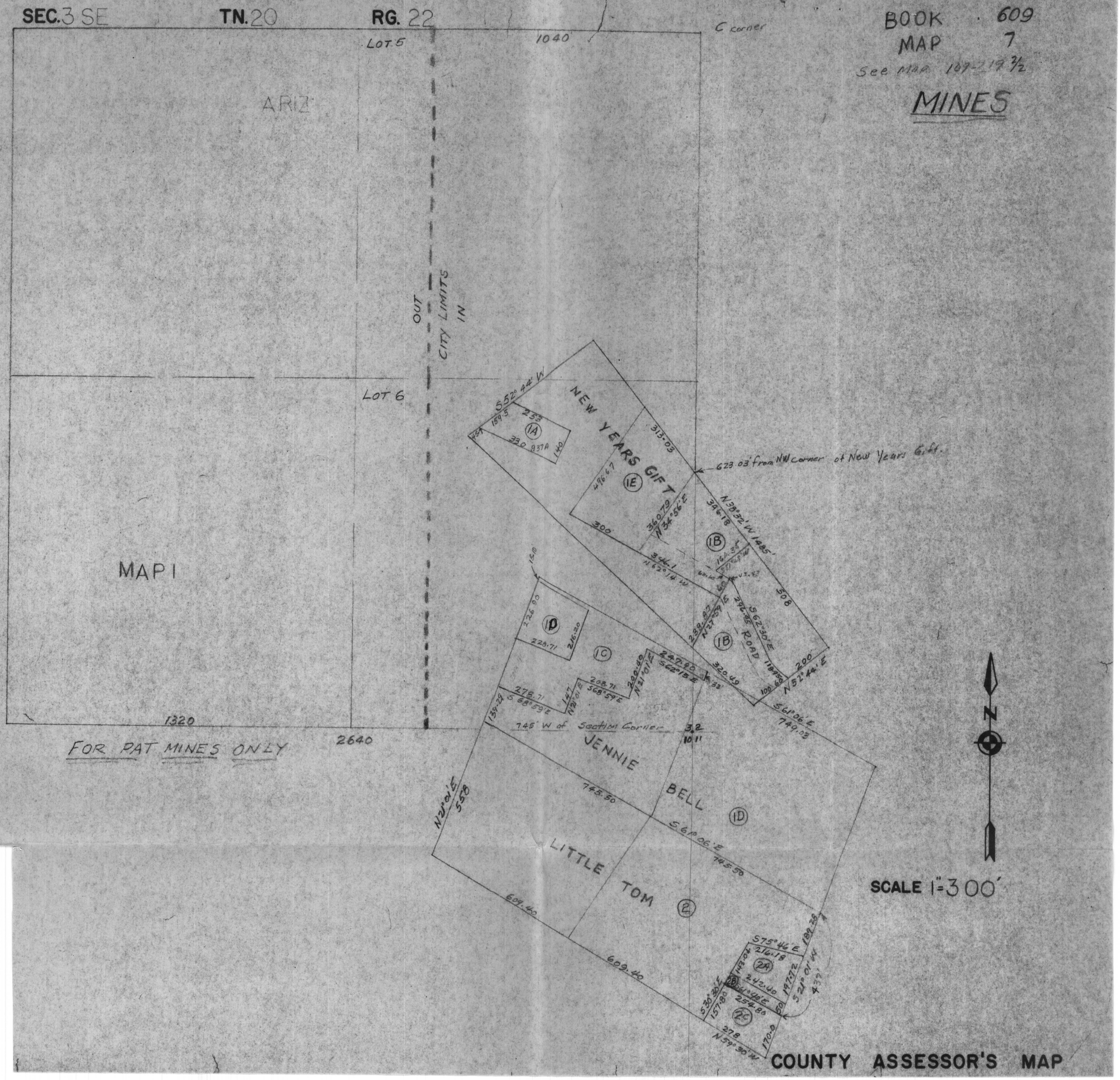
SEC. 3 SE
TN. 20
RG. 22
BOOK 609
MAP 7
See Map 109-219 2/2
MINES
C corner
LOT 5
1040
ARIZ
OUT
CITY LIMITS
IN
LOT 6
MAP 1
1320
2640
FOR PAT MINES ONLY
NEW YEARS GIFT
623.03' from NW corner of New Years Gift.
S 52° 44' W
313.03
N 38° 32' W 1485'
S 62° 30' E
ROAD
N 52° 44' E
S 61° 06' E
749.03
745' W of Section Corner
JENNIE BELL
LITTLE TOM
S 61° 06' E
745.50
609.40
N 21° 01' E
558
S 75° 46' E
N 59° 30' W
SCALE 1"=300'
N
COUNTY ASSESSOR'S MAP

SEC 11 TN 20 RG 22

BOOK 609
MAP 12 1/4
(109-25 1/2)

TOMBSTONE DISTRICT

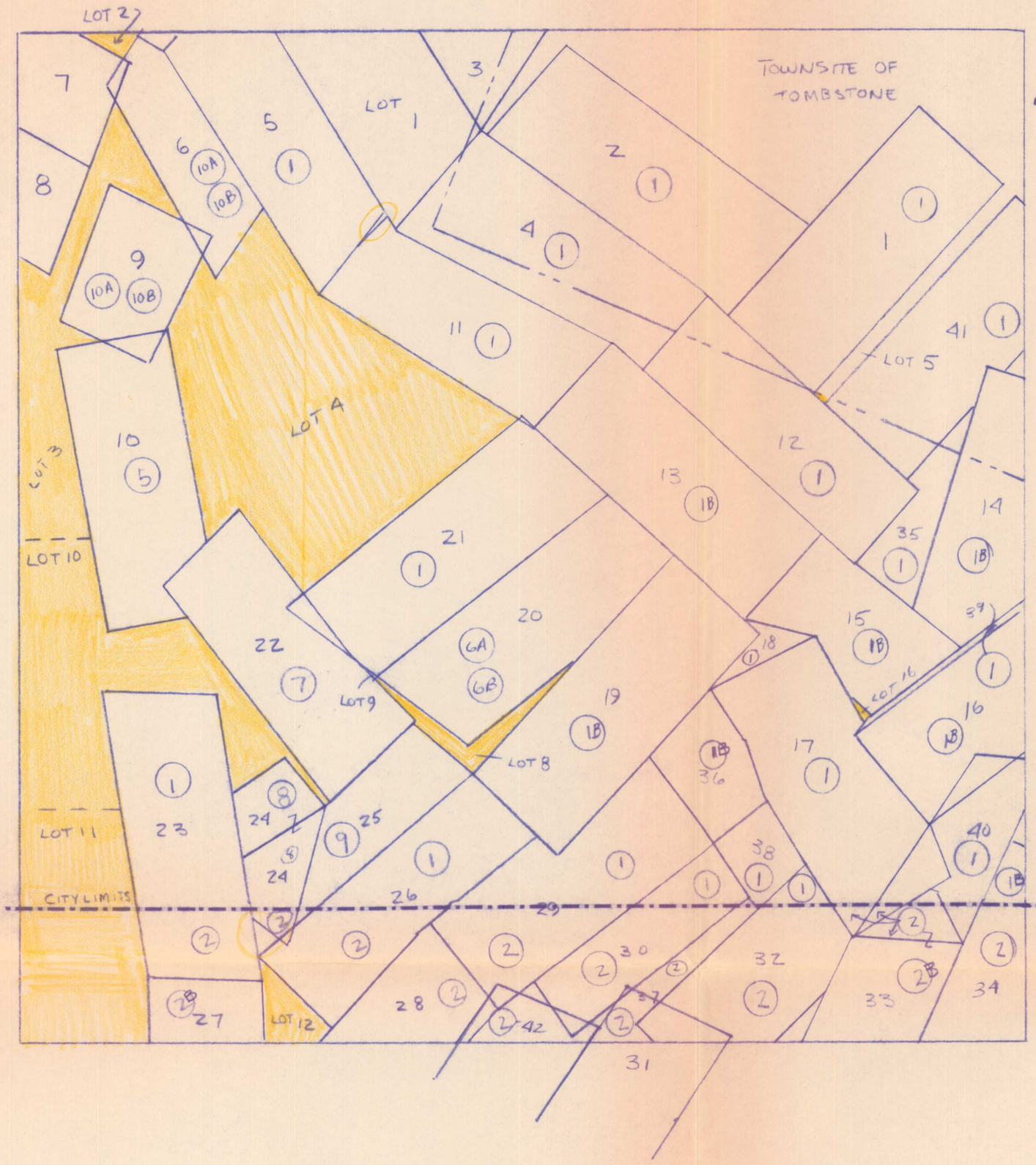

1 GILDED AGE
2 MOUNTAIN MAID
MAP 6-3 MOUNT. MAID FIRST N. EXT. ×
4 VIZINA
5 POOR X
6 HARD UP
7 JENNIE BELLE - MAP 7 ×
8 LITTLE TOM - MAP 7 ×
9 GOV. HENDERSON
10 METALLIC ACCIDENT
11 SURVEY
12 GOOD ENOUGH
13 TOUGHNUT
14 EMPIRE
15 TOUGHNUT, FIRST S. EXT.
16 TRANQUILITY
17 SULPHURET
18 SULPHURET NORTH EXT
19 WESTSIDE
20 INTERVENER
21 DEFENCE
22 TOWNSITE
23 OLD GUARD
24 HERSCHELL
25 BOB INGERSOLL
26 BLUE MONDAY
27 LUCKY CUSS
28 EAST SIDE
29 TRIBUTE
30 HERALD
31 SAN RAFAEL
32 MAYFLOWER
33 FLORA MORRISON
34 CONTENTION
35 HAWKEYE-LIL WONDER
36 BOSS
37 NINETY-NINE
38 LAST CHANCE
39 FORTUNA
40 HEAD CENTER
41 WAYUP

1"=600

COCHISE

SEC 11 TN 20 RG 22

BOOK 609
MAP 12 1/4
(109-25 1/2)

TOMBSTONE DISTRICT

TOMBSTONE SOUTH (CLAIMS)

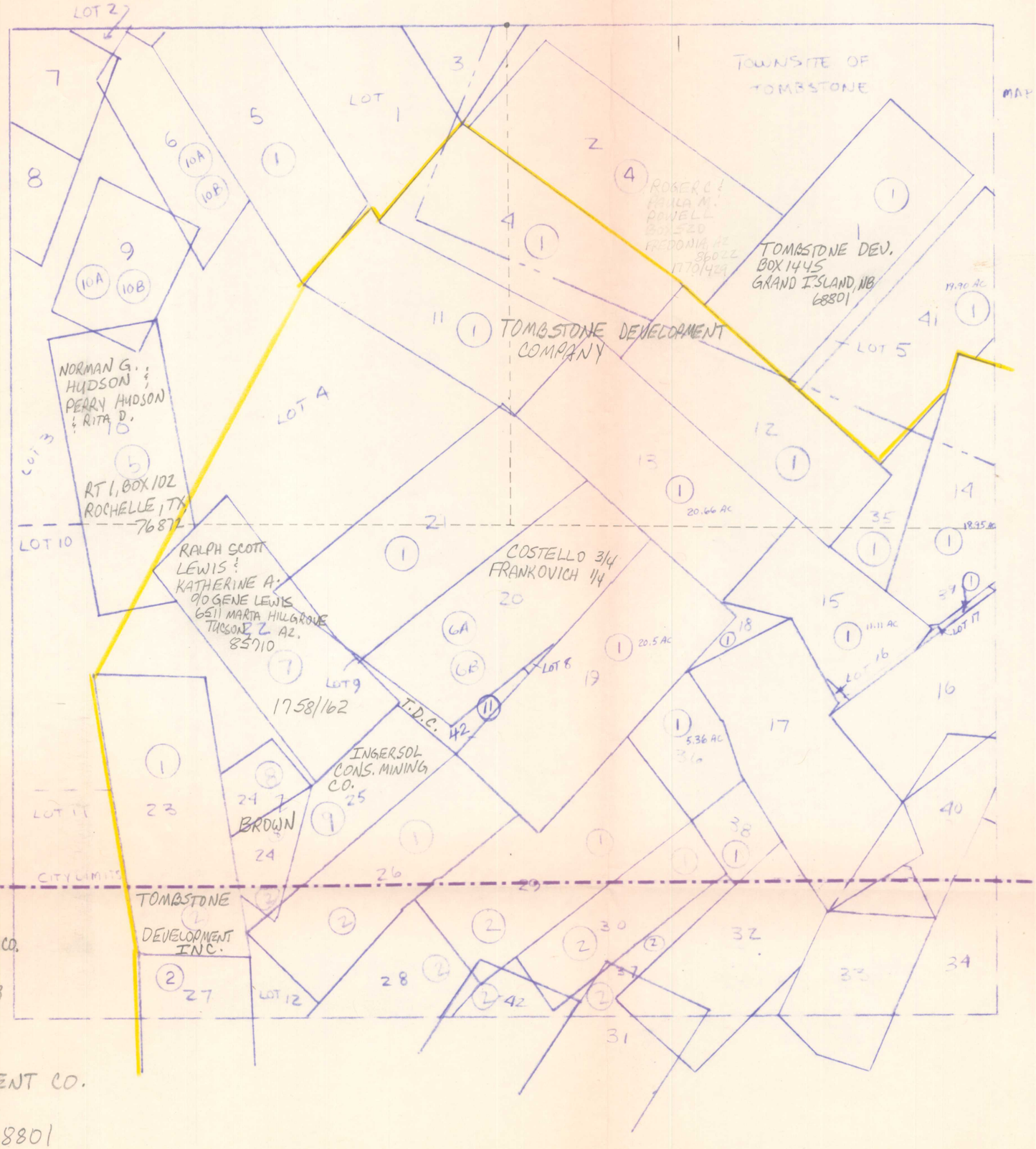

609-12-006A
COSTELLO INVEST. INC.
6511 MARTA HILLGROVE
TUCSON, AZ. 85710
87030523b
3/4 INT. 14.62 AC.

609-12-006B
GERALD J. FRANKOVICH
E 34 HIGH DR
SPOKANE, WA. 99203
1416/40
1/4TH INT 4.87 AC.

609-12-008
BRYAN W. BROWN &
FRANK EARLE BROWN
1301 CINCINNATI AVE
EL PASO, TX. 79902
8605111 52 (5-28-86)
4.158 AC.

609-12-009
INGERSOLL CONS MINING CO.
200 HEARST BLDG.
SAN FRANCISCO, CA. 94103
12.07 AC. (12.07AC)

609-12-011
TOMBSTONE DEVELOPMENT CO.
BOX 1445
GRAND ISLAND, NB 68801

1 GILDED AGE
2 MOUNTAIN MAID
MAP 6-3 MOUNT. MAID FIRST N. EXT.
4 VIZINA
5 POOR X
6 HARD UP
7 JENNIE BELLE MAP 7
8 LITTLE TOM - MAP 1
9 GOV. HENDERSON
10 METALLIC ACCIDENT
11 SURVEY
12 GOOD ENOUGH
13 TOUGHNUT
14 EMPIRE
15 TOUGHNUT, FIRST S. EXT
16 TRANQUILITY
17 SULPHURET
18 SULPHURET NORTH EXT
19 WESTSIDE
20 INTERVENER
21 DEFENCE
22 TOWNSITE
23 OLD GUARD
24 HERSCHELL
25 BOB INGERSOLL
26 BLUE MONDAY
27 LUCKY CUSS
28 EAST SIDE
29 TRIBUTE
30 HERALD
31 SAN RAFAEL
32 MAYFLOWER
33 FLORA MORRISON
34 CONTENTION
35 HAWKEYE - LIL WONDER
36 BOSS
37 NINETY-NINE
38 LAST CHANCE
39 FORTUNA
40 HEAD CENTER - YELLOW JACKET
41 WAY UP
42 HOPE

1" = 600'

COCHISE

SEC 12 TN 20 RG 22

BOOK 609
MAP 12 3/4
(109-26)

TOMBSTONE DISTRICT

COCHISE

SEC 12 TN 20 RG 22

BOOK 609
MAP 12 3/4
(109-26)

TOMBSTONE DISTRICT

TOMBSTONE SOUTH
(CLAIMS)

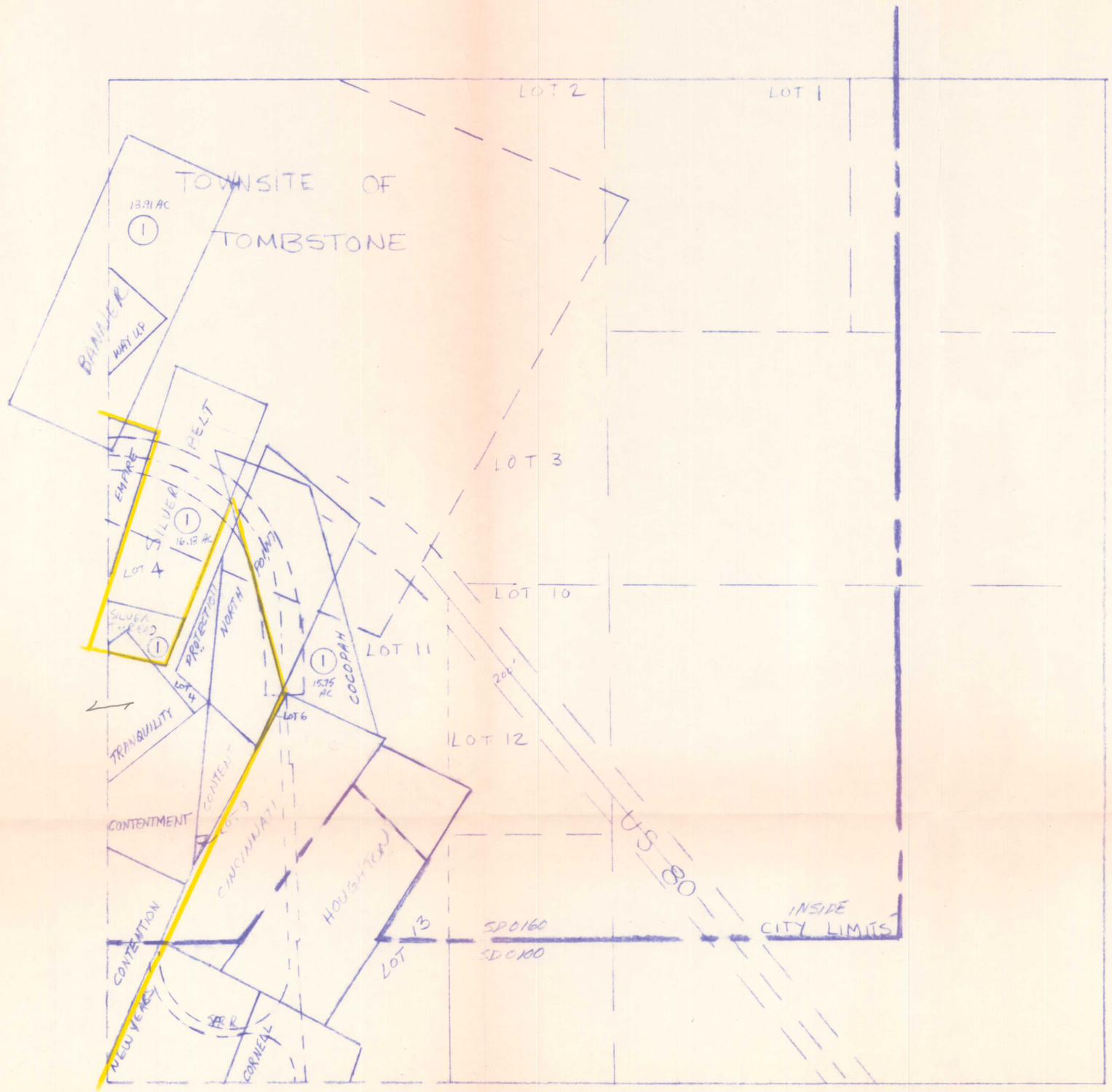

COCHISE

SEC 13 TN 20 RG 22

BOOK 609
MAP 12 3/4

(109-27 1/2)

TOMBSTONE DISTRICT

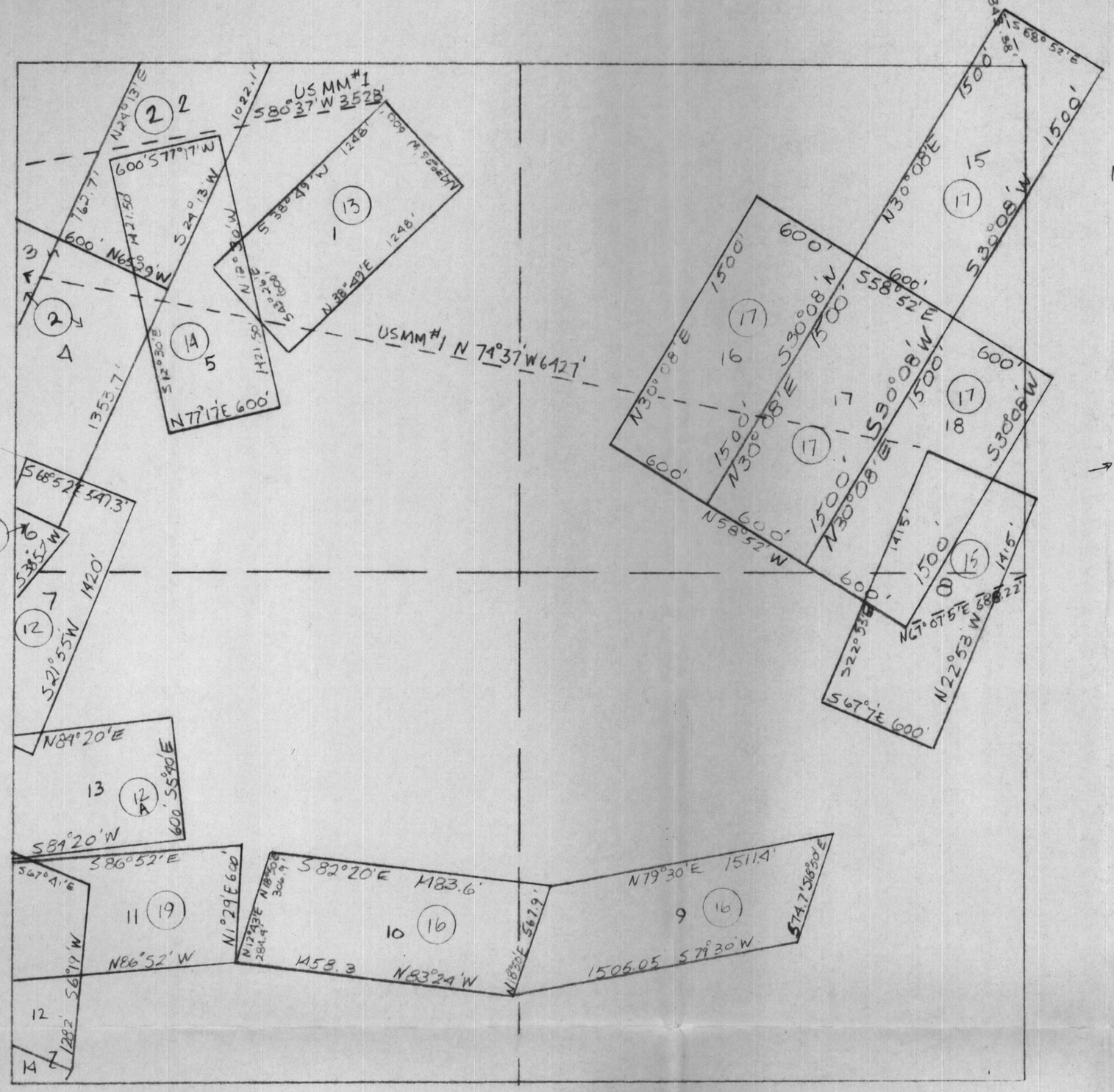

No	SURVEY	NAME
1	277	PLUM
2	3228	CORNELL
3	3228	ILLINOIS
4	3228	MICHIGAN
5	858	BELCHER
6	3228	BUFFALO
7	745	MORNING STAR
8	263	SAN DIEGO
9	2613	McKINLY MINE
10	2613	GREAT CARBONATE
11	817	RAINBOW
→ 12	3224	LITTLE COMET - MAP 5 10/12
13	759	WILD WEST
14	3224	BIG COMET - MAP 5 10/12
15	4384	CHANCE
16	4384	TOMBSTONE EXT #3
17	4384	TOMBSTONE EXT
18	4384	TOMBSTONE EXT #4

N

1" = 600

COCHISE

SEC 13 TN 20 RG 22

Book 609
MAP 12 3/4

(109-27 3/2)

TOMBSTONE SOUTH
(CLAIMS)

TOMBSTONE DISTRICT

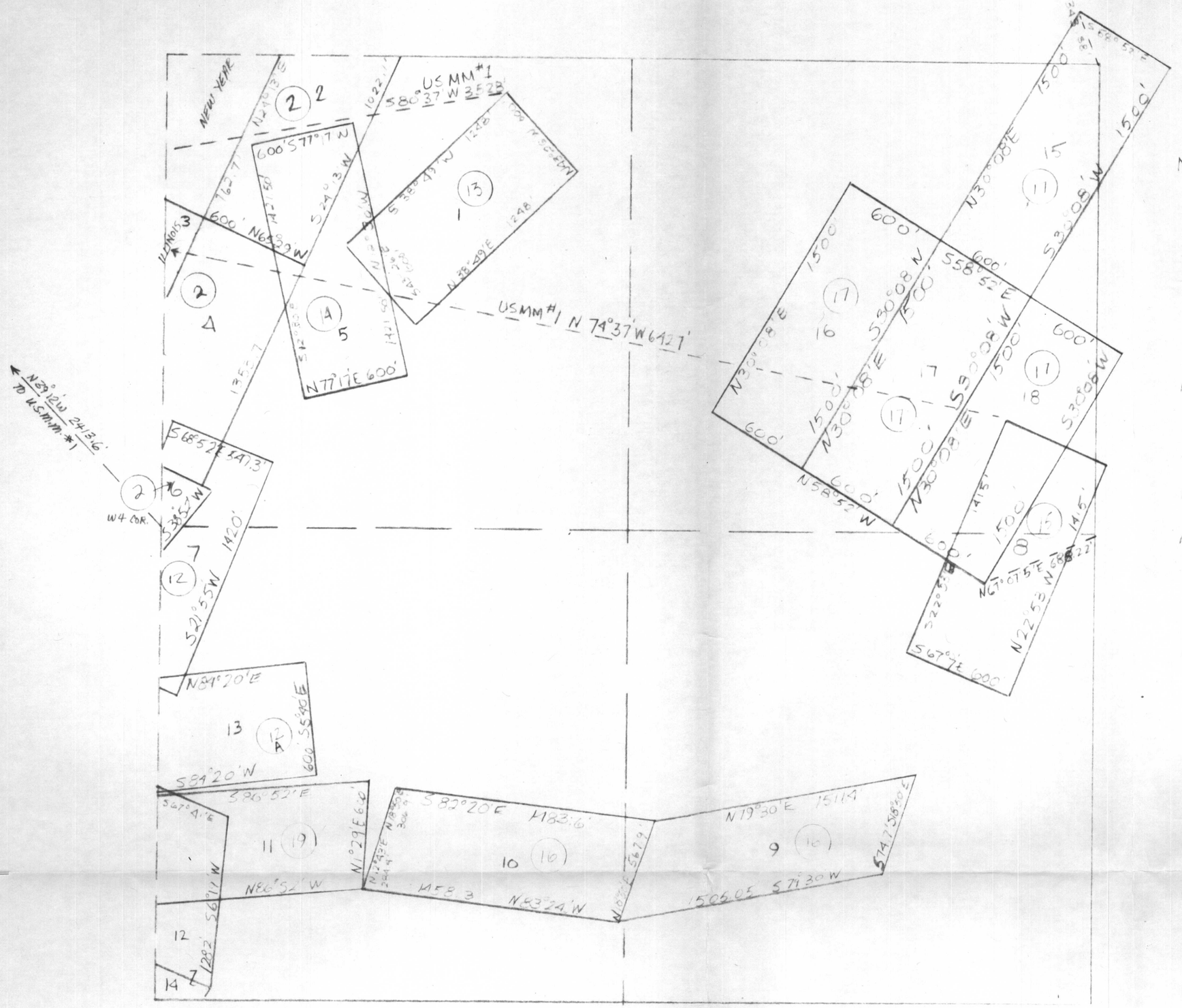

NO	SURVEY	NAME
1	277	PLUM
2	3228	CORNELL
3	3228	ILLINOIS
4	3228	MICHIGAN
5	858	BELCHER
6	3228	BUFFALO
7	745	MORNING STAR
8	263	SAN DIEGO
9	2613	McKINLY MINE
10	2613	GREAT CARBONATE
11	817	RAINBOW
12	3224	LITTLE COMET - MAP 5 10/12
13	759	WILD WEST
14	3224	RAG COMET - MAP 5 10/12
15	4384	CHANCE
16	4384	TOMBSTONE EXT #3
17	4384	TOMBSTONE EXT
18	4384	TOMBSTONE EXT #4

COCHISE

SEC. 14 TN. 20 RG. 22

Book 609
MAP 12 4/4

(109-28)

TOMBSTONE DISTRICT

THIS DESCRIPTION IS FROM OUR MAPPING RECORDS AND DOES NOT CONSTITUTE A SURVEY

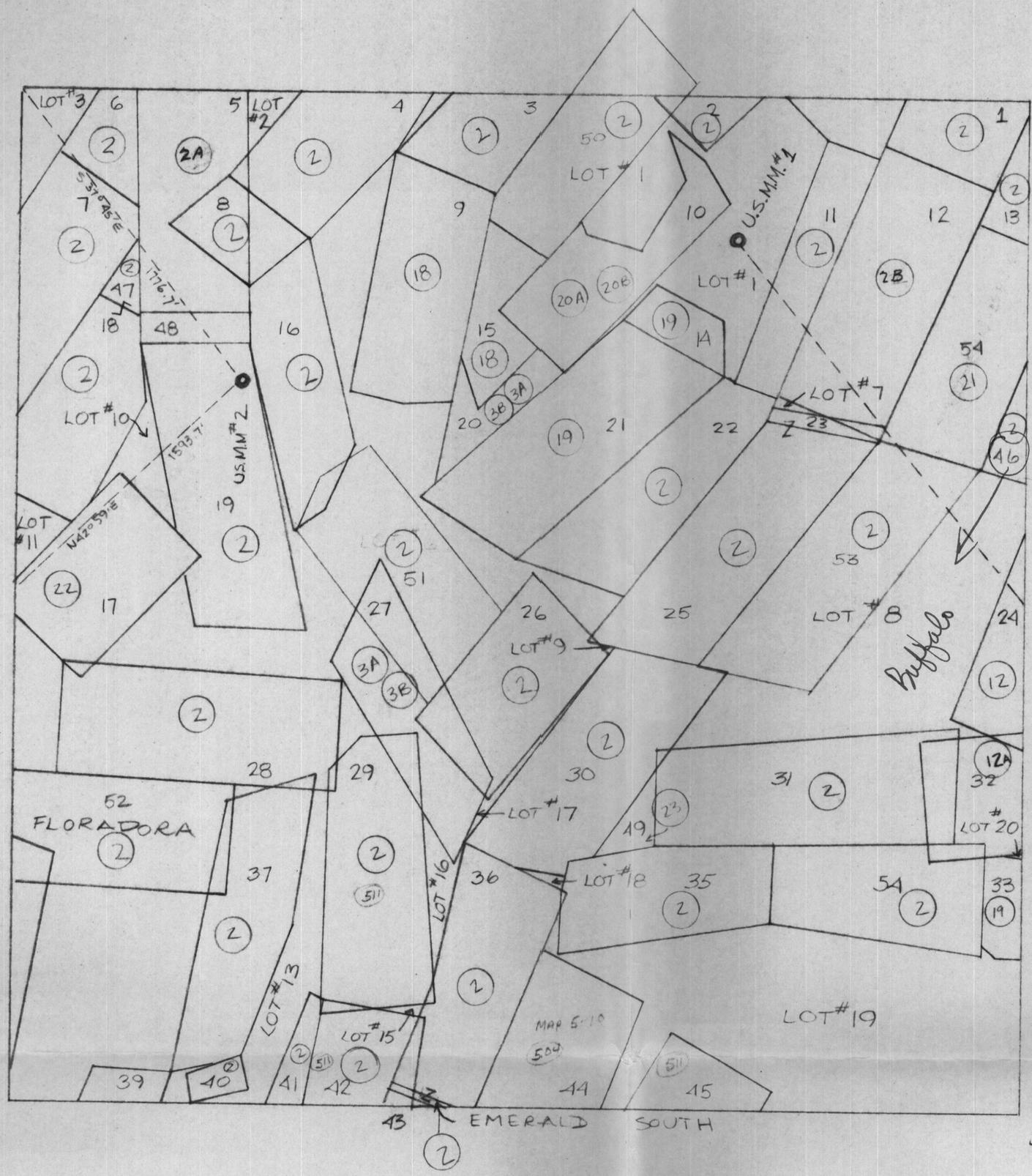

No.	NAME	
1	CONTENTION	LOT 37
2	MAYFLOWER	M.S. 798
3	HARD UP	M.S. 841
4	EAST SIDE	LOT 89
5	LUCKY CUSS	LOT 40
6	OWL'S LAST HOOT	M.S. 390
7	OWL'S NEST	M.S. 259
8	EAST SIDE #2	M.S. 376
9	INDEPENDENCE	M.S. 278
10	ALTA	M.S 289
11	NAUMKEAG	LOT 44
12	GRAND CENTRAL	LOT 42
13	NEW YEAR	LOT 58
14	MINNET	M.S. 530
15	AUNT SALLY	M.S. 441
16	C.O.D.	M.S. 928
17	SUNSET MINE	LOT 50
18	WEDGE	M.S. 367
19	LIKE SURE	M.S. 265
20	TRINITY	M.S. 841
21	ALPS	M.S. 296
22	SYDNEY	M.S. 475
23	MOONLIGHT	M.S. 751
24	MORNING STAR	M.S 795
25	S. EXT. GRAND CENT.	LOT 43
26	TELEPHONE	M.S. 927
27	ANCHOR	M.S. 223
28	PROMPTER	M.S. 477
29	REVENUE	M.S. 626
30	GRAND DIPPER	M.S. 540
31	BUNKER HILL	M.S. 810
32	WILD WEST	M.S. 759
33	RAINBOW	M.S. 817
34	MAMMOTH	M.S 812
35	RATTLESNAKE	M.S. 811
36	EMERALD	M.S. 608
37	EXTACY	LOT 77
38	BLACK TOP	M.S. 481 - MAP 5 9/12
39	NICHOLAS	M.S. 886 - MAP 5 9/12
40	SHORTY	LOT 80
41	MEXICAN	M.S. 682
42	HIDDEN TREASURE	M.S 676
43	SILVER PLUME	LOT 65 - MAP 5 10/12
44	WAUBAN	M.S. 637 - MAP 5
45	HIDDEN TREASURE	M.S 873
46	BUFFALO	
47	ESCONDIDO	
48	Mc CANN	
49	TOPAZ	
50	SAN RAFEL	
51	BLACK HAWK	
52	FLORADORA	
53	SOUTHERN BELLE	
54	MICHIGAN CENTRAL	

COCHISE

SEC. 14 TN. 20 RG. 22

Book 609
MAP 12 1/4

(109-28)

TOMBSTONE SOUTH
(CLAIMS)

TOMBSTONE DISTRICT

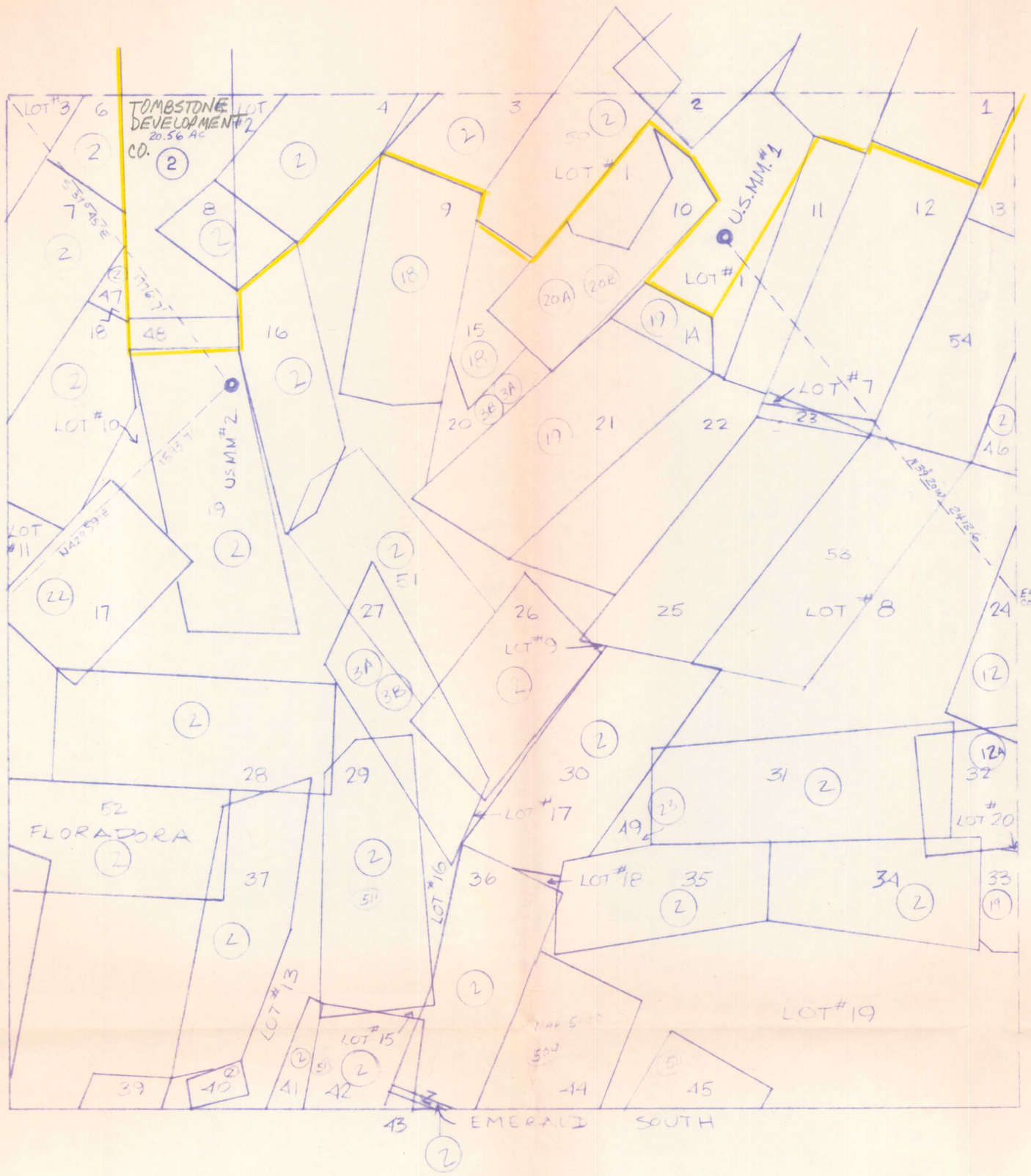

No.	NAME	
1	CONTENTION	LOT 37
2	MAYFLOWER	M.S. 798
3	HARD UP	M.S. 841
4	EAST SIDE	LOT 89
5	LUCKY CUSS	LOT 40
6	OWL'S LAST HOOT	M.S. 390
7	OWL'S NEST	M.S. 259
8	EAST SIDE #2	M.S. 376
9	INDEPENDENCE	M.S. 278
10	ALTA	M.S 289
11	NAUMKEAG	LOT 44
12	GRAND CENTRAL	LOT 42
13	NEW YEAR	LOT 58
14	MINNET	M.S 530
15	AUNT SALLY	M.S. 441
16	C.O.D.	M.S. 928
17	SUNSET MINE	LOT 50
18	WEDGE	M.S. 367
19	LIKE SURE	M.S. 265
20	TRINITY	M.S. 841
21	ALPS	M.S. 296
22	SYDNEY	M.S. 475
23	MOONLIGHT	M.S 751
24	MORNING STAR	M.S 795
25	S. EXT. GRAND CENT.	LOT 43
26	TELEPHONE	M.S. 927
27	ANCHOR	M.S. 223
28	PROMPTER	M.S. 477
29	REVENUE	M.S. 626
30	GRAND DIPPER	M.S. 540
31	BUNKER HILL	M.S. 810
32	WILD WEST	M.S. 759
33	RAINBOW	M.S. 817
34	MAMMOTH	M.S 812
35	RATTLESNAKE	M.S 811
36	EMERALD	M.S. 608
37	EXTACY	LOT 77
38	BLACK TOP	M.S. 481 - MAP 5 1/2
39	NICHOLAS	M.S 886 - MAP 5 1/2
40	SHORTY	LOT 80
41	MEXICAN	M.S. 682
42	HIDDEN TREASURE	M.S 676
43	SILVER PLUME	LOT 65 - MAP 5 1/2
44	WAUBAN	M.S. 657 - MAP 5
45	HIDDEN TREASURE	M.S 873
46	BUFFALO	
47	ESCONDIDO	
48	Mc CANN	
49	TOPAZ	
50	SAN RAFEL	
51	BLACK HAWK	
52	FLORADORA	
53	SOUTHERN BELLE	
54	MICHIGAN CENTRAL	

1"=600'

COCHISE

SEC 21 TN 20 RG 22

Book 609
MAP 19
(108-45)

TOMBSTONE DISTRICT

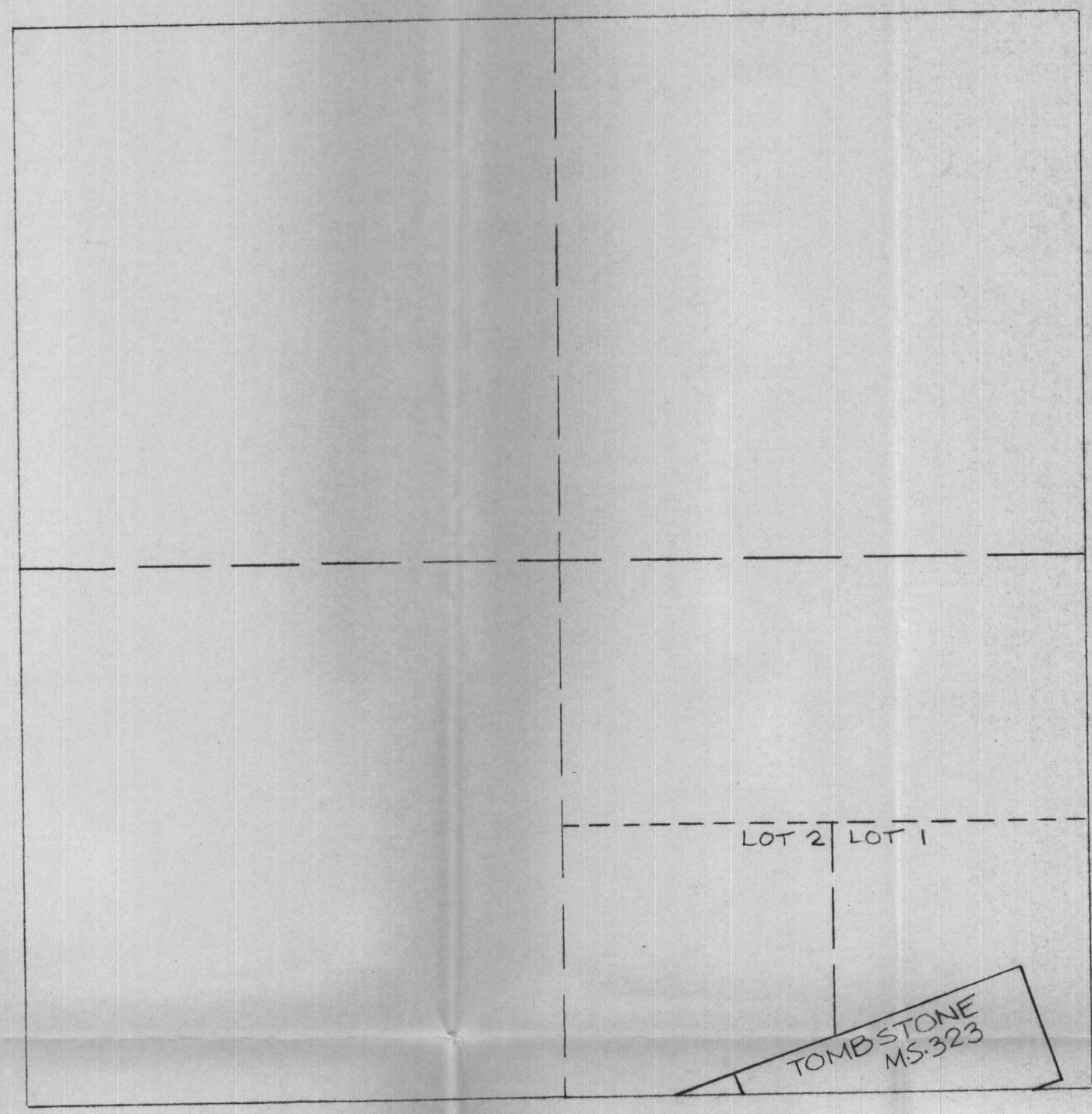

COCHISE

SEC 30, 31 } POR TN 20 RG 22

25, 26 } POR TN 20 RG 21

BOOK 609
MAP 24

(108)

TOMBSTONE DISTRICT

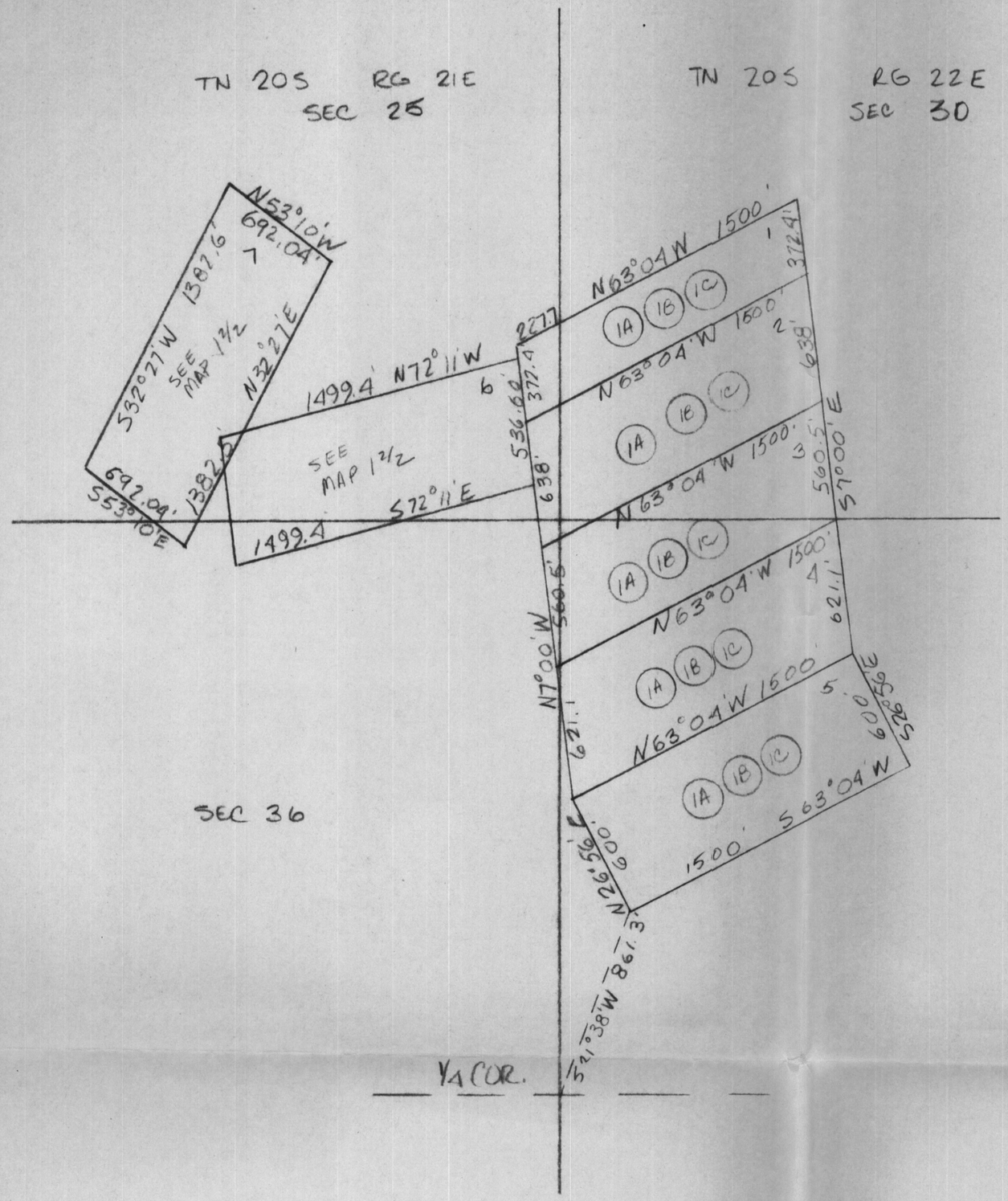

PATENTS RECORDED

1	MS 3744	GOLD REEDS
2	"	BUFFALO
3	"	NORTH STAR
4	"	EVENING STAR
5	"	KIT CARSON
6	"	BALD EAGLE
SEE MAP 1 1/2 { 7	MS 2130	RAD CROW

COCHISE

TN 21 RG 21

TOMBSTONE DISTRICT

BOOK 609
MAP 26 1/2
(107-1)

6	5	4	3	2 BOQUILLAS LAND GRANT 1	SEE MAP 26 3/2
7	8	9	10	11	12
18	17	16	15	14	13
19	20	21	22	23	24
30	29	28	27	26	25 SAN RAFAEL DEL VALLE LAND GRANT
31	32	33	34	35	36

1"=2640

COCHISE

TN 21 RG 22

TOMBSTONE DISTRICT

Book 609
MAP 27
(107.24½)

6 SEE MAP 28	5	4	3	2	1
7	8	9	10	11	12
18	17	16	15	14	13
19	20	21	22	23	24
30		28	27	26	25
		33	34	35	36

SAN RAFAEL DEL VALLE LAND GRANT

N

1"=2640'

COCHISE

SEC 6 TN 21 RG 22 TOMBSTONE DISTRICT

Book 609
MAP 28½
(107-26½)



COCHISE

SEC 6
1

TN 21
21

RG 22
21

BOOK 609
MAP 28 1/2
(107-26 1/2)

NOTE: THIS MAP INCORPORATED IN MAP 107-24 RE-SECTION LAND

TOMBSTONE DISTRICT

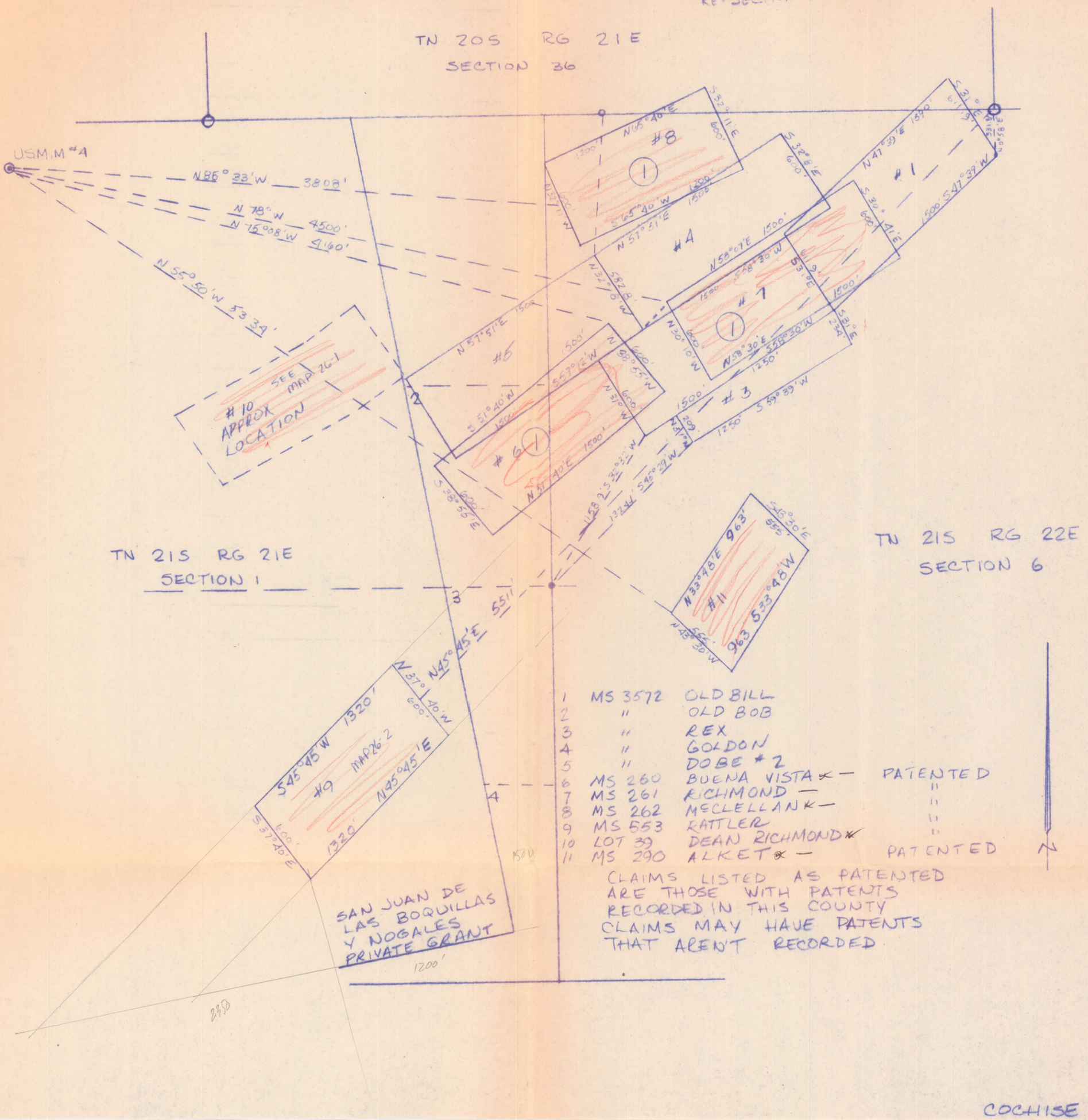

1	MS 3572	OLD BILL	
2	"	OLD BOB	
3	"	REX	
4	"	GOLDON	
5	"	DOBE # 2	
6	MS 260	BUENA VISTA	PATENTED
7	MS 261	RICHMOND	"
8	MS 262	MCCLELLAN	"
9	MS 553	RATTLER	"
10	LOT 39	DEAN RICHMOND	"
11	MS 290	ALKET	PATENTED

CLAIMS LISTED AS PATENTED ARE THOSE WITH PATENTS RECORDED IN THIS COUNTY CLAIMS MAY HAVE PATENTS THAT AREN'T RECORDED.

COCHISE