SEC. 3 SW TN. 20 RG. 22

BOOK 109
MAP 18
Key Map 109-1
SO 01000

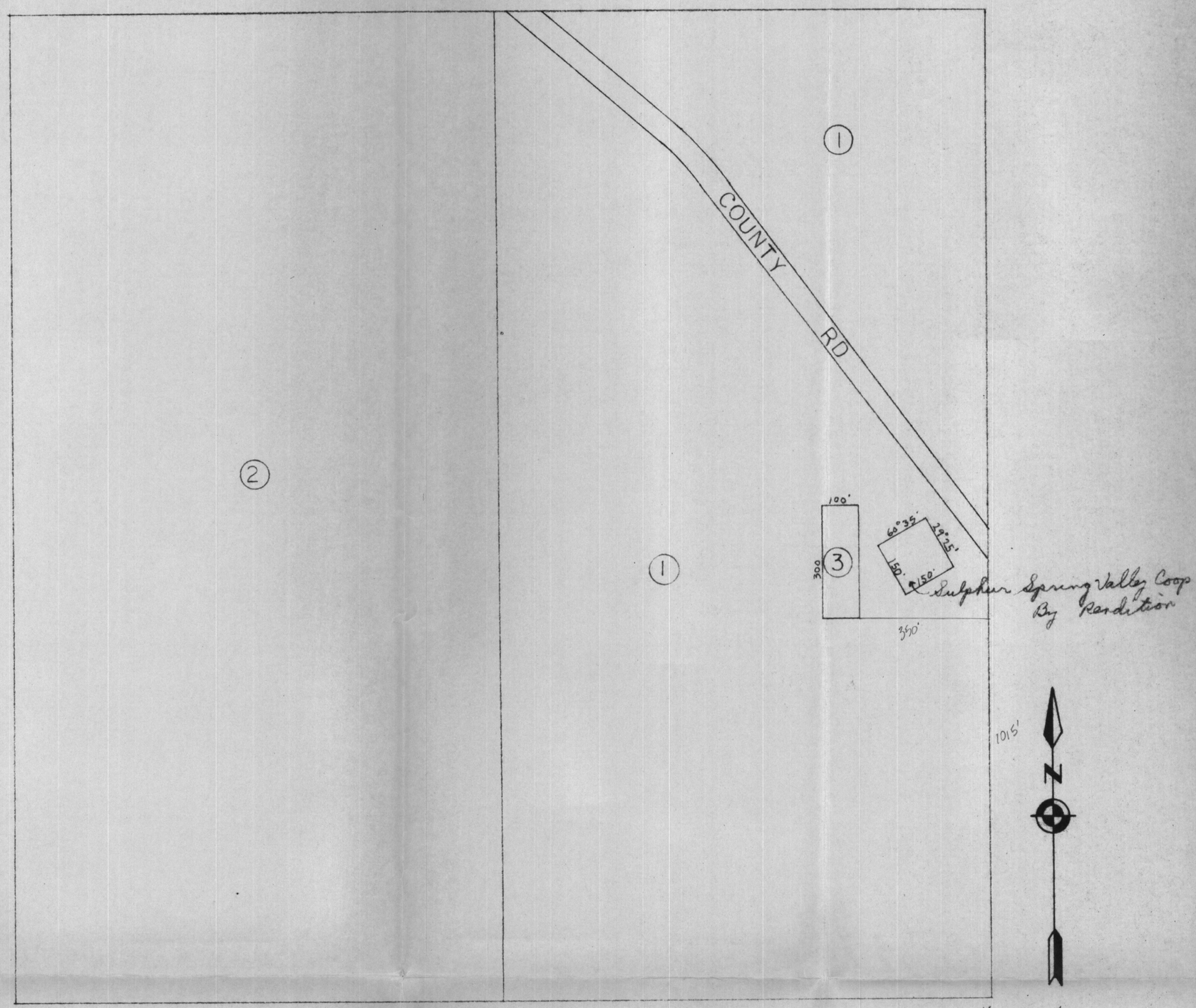

SCALE 1" = 300'

THIS DESCRIPTION IS FROM OUR WORKING RECORDS AND DOES NOT CONSTITUTE A SURVEY

COUNTY ASSESSOR'S MAP

SEC. 3 SE TN. 20 RG. 22

BOOK 109
MAP 19
1/2
Key Map 109-1
0160&01000

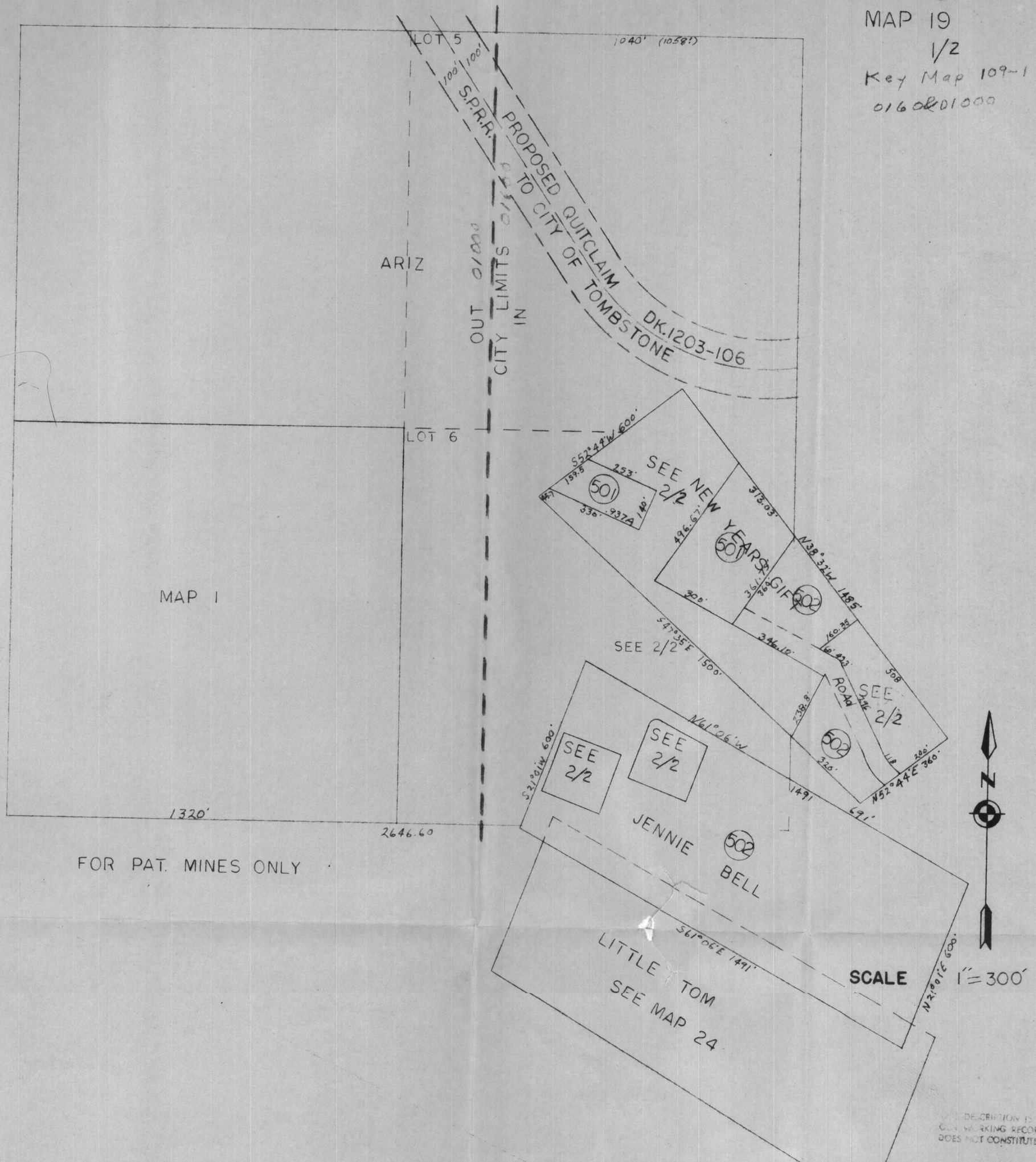

DESCRIPTION IS FROM OUR WORKING RECORDS AND DOES NOT CONSTITUTE A SURVEY

COUNTY ASSESSOR'S MAP

SEC 3 SE T 20 R 22

BOOK 109
MAP 19 2/2
Key Map 609-1
0160 & 01000

NOTE: PARCELS FROM SURFACE TO DEPTH 40'

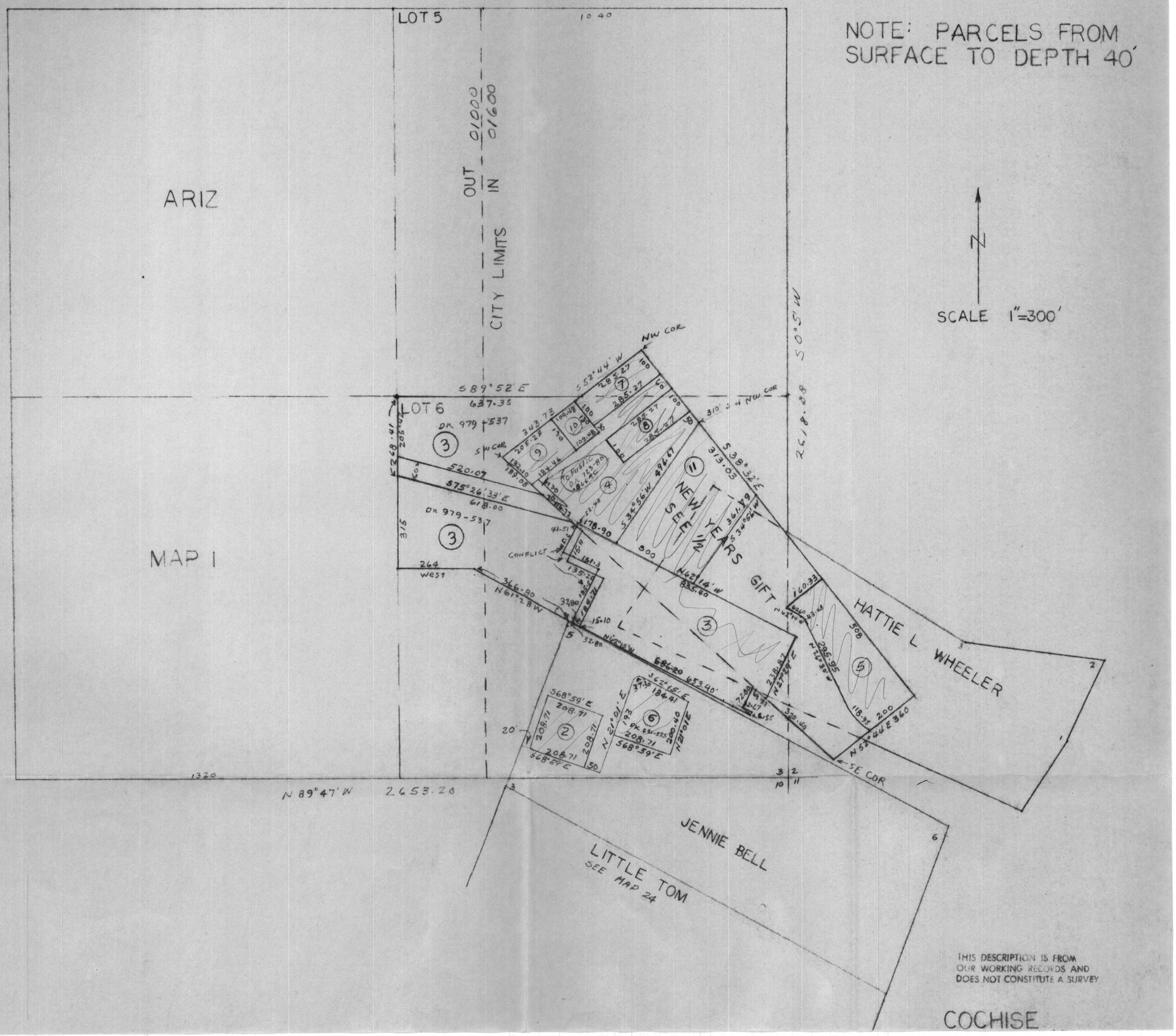

THIS DESCRIPTION IS FROM OUR WORKING RECORDS AND DOES NOT CONSTITUTE A SURVEY

POR. of NE4 SEC. 1 T. 20 R. 22

TOMBSTONE TERRITORY ESTATES
UNIT ONE

BOOK 109
MAP 21 1/12

Key Map a
0160 & 0100

N.E. COR. SEC. 1

MAP 21 2/12

MAP 21 3/12

THIS DESCRIPTION IS FROM OUR WORKING RECORDS AND DOES NOT CONSTITUTE A SURVEY

1" = 100'

POR. of NE4 SEC. 1 T. 20 R. 22

TOMBSTONE TERRITORY ESTATES
UNIT ONE

BOOK 109
MAP 21 2/12
Key Map 4
0160

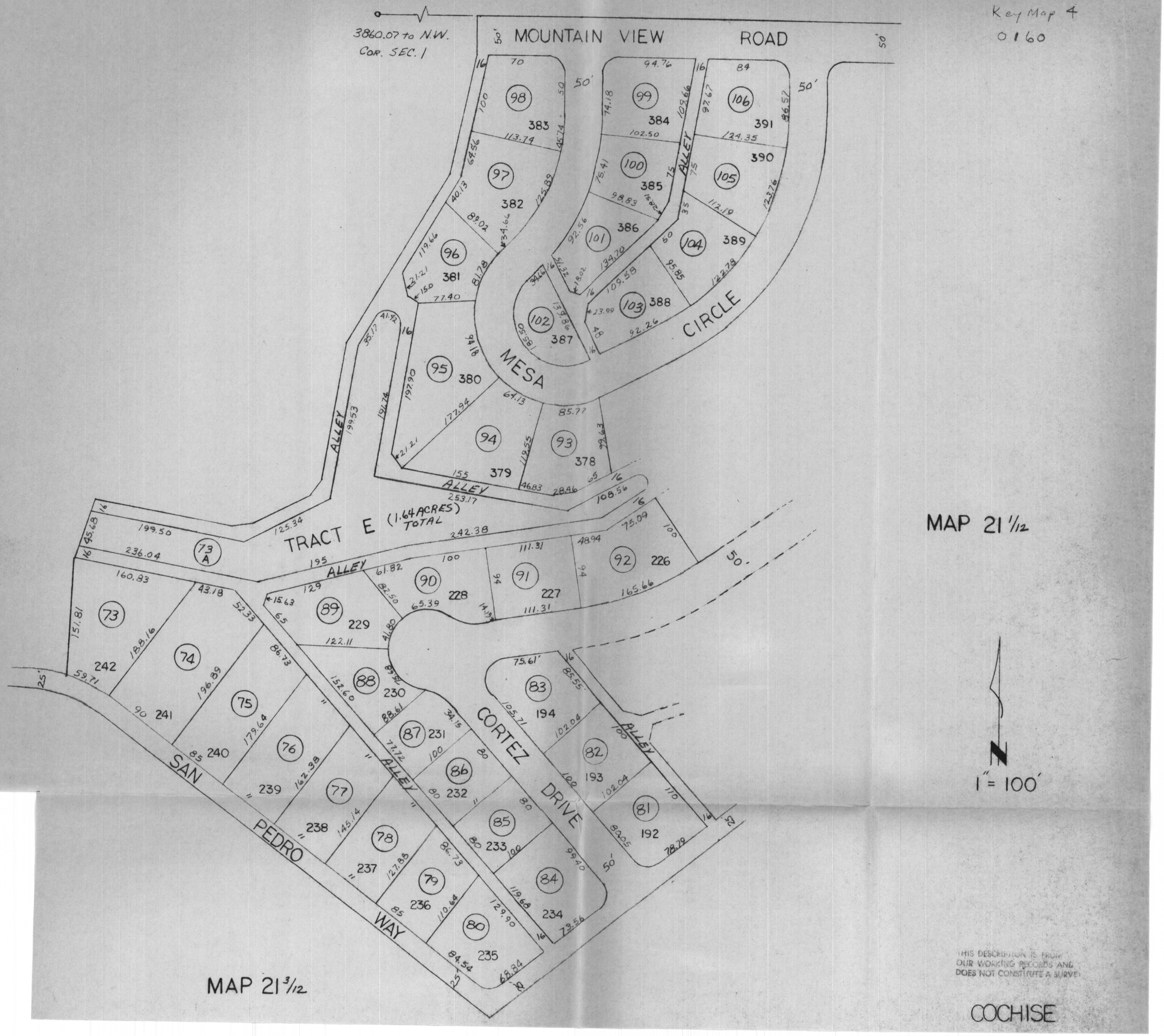

POR. of NE 4 SEC. 1 T. 20 R. 22

TOMBSTONE TERRITORY ESTATES
UNIT ONE

BOOK 109
MAP 21 3/12
Key Map 4
SD 0100 & 0160

MAP 21 1/12

MAP 21 4/12

MAP 21 5/12

MAP 21 6/12

SAN PEDRO WAY

ROAD

SADDLEBACK ROAD

ALLEY

TRACT C

(TOTAL ACRES 2.43)

CAMINO SAN RAFAEL

SD 0160 0100

1" = 100'

TRACT F
(TOTAL ACRES 15.57)

COCHISE

THIS DESCRIPTION IS FROM OUR WORKING RECORDS AND DOES NOT CONSTITUTE A SURVEY

POR. of N2 SEC. 1 T. 20 R. 22

BOOK 109
MAP 21 1/12
Key Map 4
SD 0160

TOMBSTONE TERRITORY ESTATES
UNIT ONE

SAN PEDRO WAY

DRIVE

ALLEY

SADDLEBACK ROAD

TRACT D (TOTAL ACRES 2.24)

MAP 21 1/12

MAP 21 3/12

MAP 21 5/12

1" = 100'

THIS DESCRIPTION IS FROM OUR WORKING RECORDS AND DOES NOT CONSTITUTE A SURVEY

COCHISE

POR. SEC. 1 T. 20 R. 22

TOMBSTONE TERRITORY ESTATES
UNIT ONE

BOOK 109
MAP 21 5/12
Key Map 4
01600

MAP 21 4/12

MAP 21 3/12

MAP 21 6/12

SADDLEBACK ROAD

TRACT "C"

ALLEY

CAMINO SAN RAFAEL

(TOTAL ACRES 2.43)

1" = 100'

THIS DESCRIPTION IS FROM OUR WORKING RECORDS AND DOES NOT CONSTITUTE A SURVEY

COCHISE

POR. of E 2 SEC. 1 T. 20 R. 22

BOOK 109
MAP 21 6/12

TOMBSTONE TERRITORY ESTATES
UNIT ONE

MAP 21 5/12

MAP 21 3/12

01600

80'

626.36

CAMINO SAN RAFAEL ROAD

620.50

40'

111.28

137.06

25'

156.24

272.72'

RIDGE ROAD

158.99'

349.12'

246.14'

25'

2305.77'

1398.35'

TRACT "F" (TOTAL ACRES 15.57)

227

1" = 100'

MAP 21 7/12

THIS DESCRIPTION IS FROM OUR WORKING RECORDS AND DOES NOT CONSTITUTE A SURVEY

COCHISE

POR. of SE4 SEC. 1 T. 20 R. 22

BOOK 109
MAP 21 7/12
Key Map 4
SD 0160

TOMBSTONE TERRITORY ESTATES
UNIT ONE

MAP 21 6/12

MAP 21 11/12

MAP 21 12/12

MAP 21 8/12

MATCH LINE

RIDGE

ROAD

ALLEY

PL.

TRACT "A" (TOTAL ACRES 46.90)

1" = 100'

THIS DESCRIPTION IS FROM OUR WORKING PROPERTY AND DOES NOT CONSTITUTE A SURVEY

COCHISE

POR. SE4 SEC.1 T.20 R.22

MAP 21 7/12

MAP 21 7/12
MATCH LINE

BOOK 109
MAP 21 8/12
Key Map 4 3/2
SD 01600

TOMBSTONE TERRITORY ESTATES
UNIT ONE

TRACT "A"
(TOTAL ACRES 46.90)
244

TRACT "A"

ALLEY
PLACE
NAVAJO
PIMA PL.
NORTH
DRIVE
COCHISE

1"=100'

THIS DESCRIPTION IS FROM OUR WORKING RECORDS AND DOES NOT CONSTITUTE A SURVE

SE COR. SEC. 1 & SUB.

POR. S2 SEC. 1 T. 20 R. 22

TOMBSTONE TERRITORY ESTATES UNIT ONE

BOOK 109
MAP 21 9/12

Key Map 4
SD 01600

MAP 21 11/12

MAP 21 10/12

MAP 21 8/12

TRACT "A"

TRACT "B"

ALLEY

APACHE WAY

APACHE PLACE

APACHE CIR.

APACHE DRIVE

TRACT "A" ALLEY

PAPAGO PLACE

NORTH DRIVE

COCHISE

(TOTAL ACRES 46.90)

(TOTAL ACRES 4.03)

1" = 100'

THIS DESC... IS ONLY ... OUR WORKING RECORDS AND DOES NOT CONSTITUTE A SURVEY

POR. SW4 SEC. 1 T. 20 R22

MAP 21 11/12

BOOK 109
MAP 21 11/12
SD 01600

TOMBSTONE TERRITORY ESTATES
UNIT ONE

CAMINO SAN RAFAEL ROAD

GILA DRIVE

GILA PLACE

ALLEY

TRACT "A"

(TOTAL ACRES 46.90)

MAP 21 9/12

1" = 100'

THIS DESCRIPTION IS FROM OUR WORKING RECORDS AND DOES NOT CONSTITUTE A SURVEY

NORTH

COCHISE DRIVE

-542.47'

388.80-

POR. S2 SEC.1 T.20 R.22

BOOK 109
MAP 21 11/12

Key Map 4 2/2
5D 1600

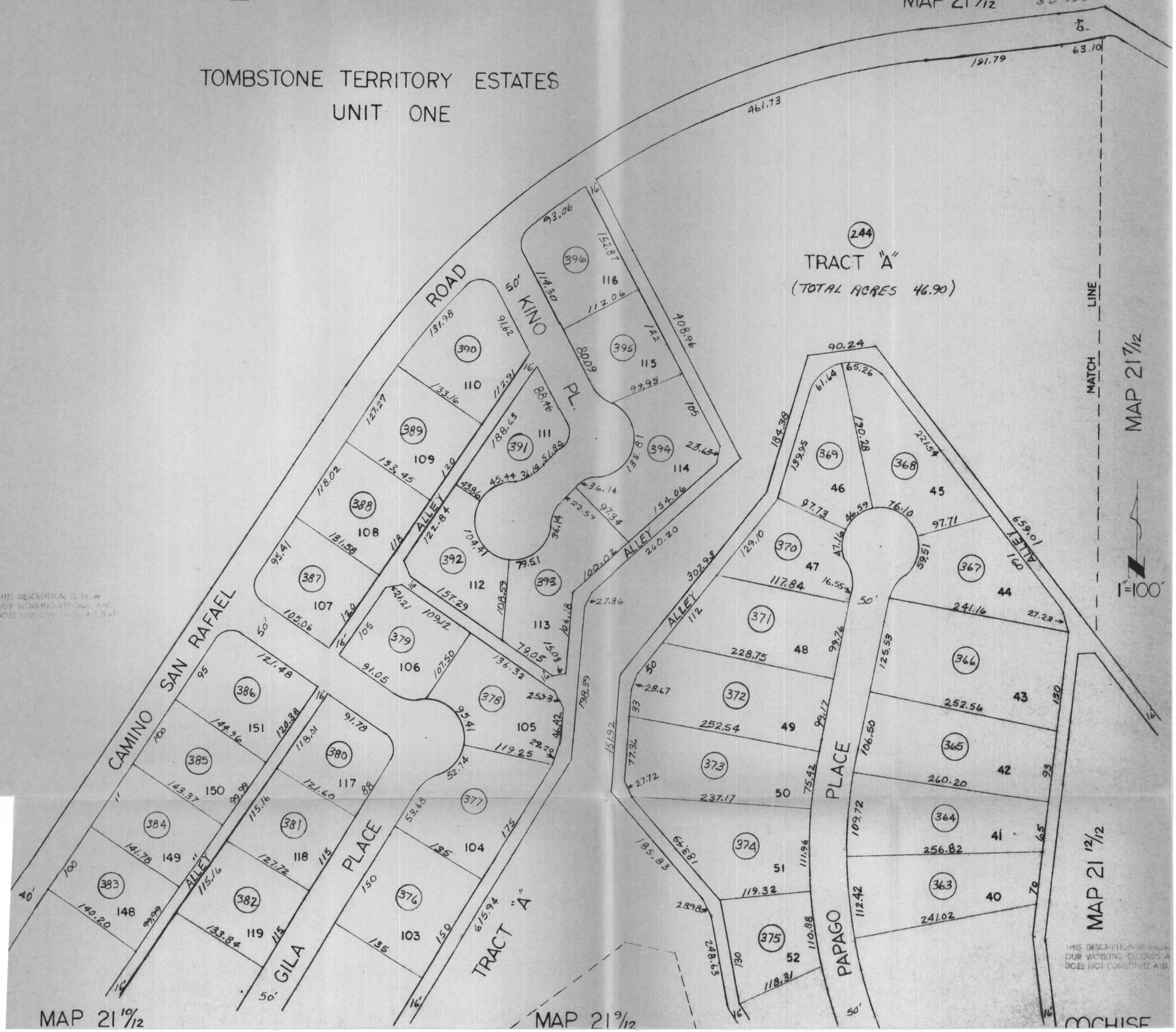

POR. SE4 SEC.1 T.20 R.22

BOOK 109
MAP 21 12/12
Key Map 4
SD 0 16 00

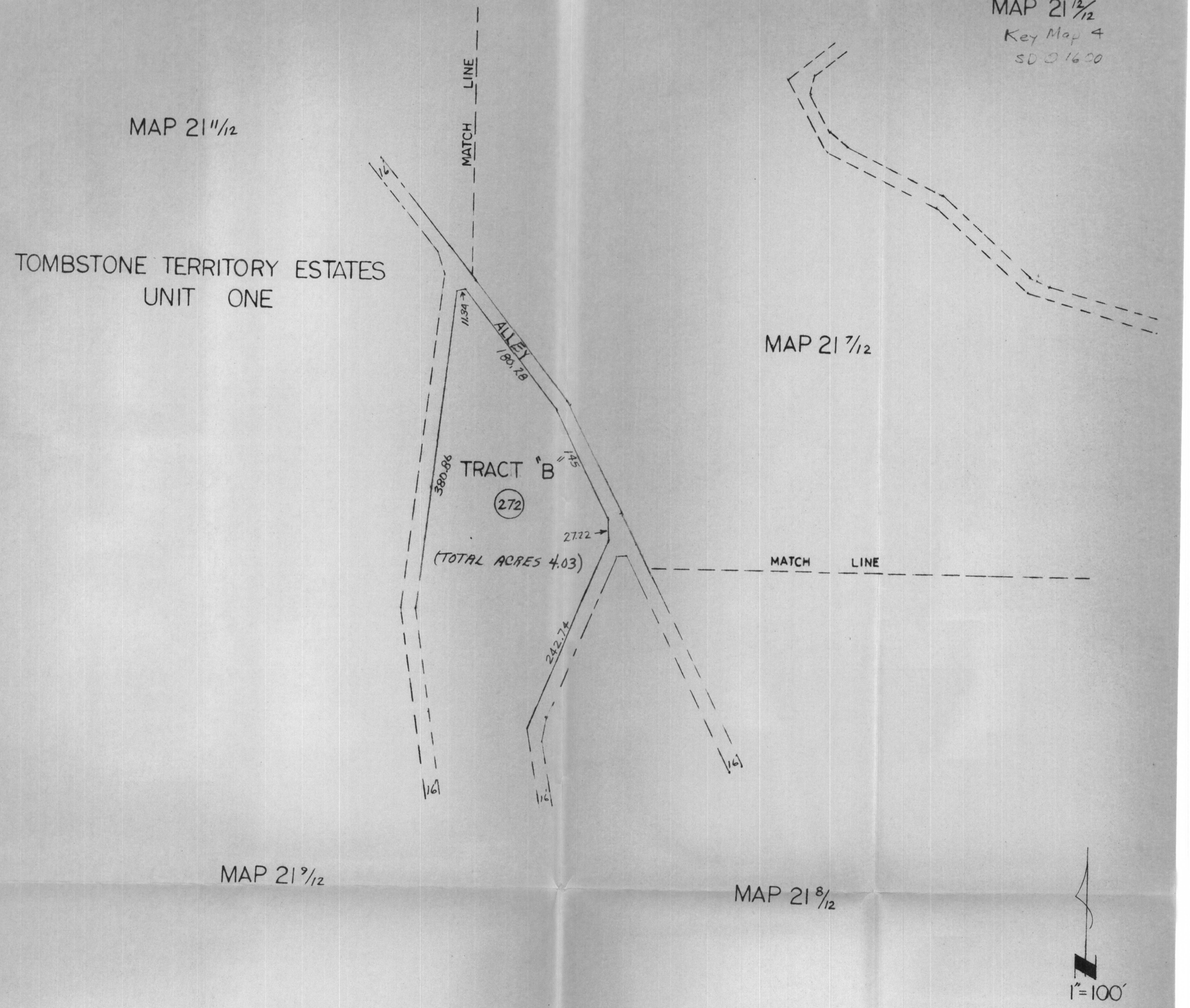

THIS DESCRIPTION IS FROM OUR WORKING RECORDS AND DOES NOT CONSTITUTE A SURVEY

COCHISE

SEC. 10 TN. 20 RG. 22

BOOK 109
MAP 24

(609-5 5/12) 1/2

Key Map 109-1
SD 01000-01600

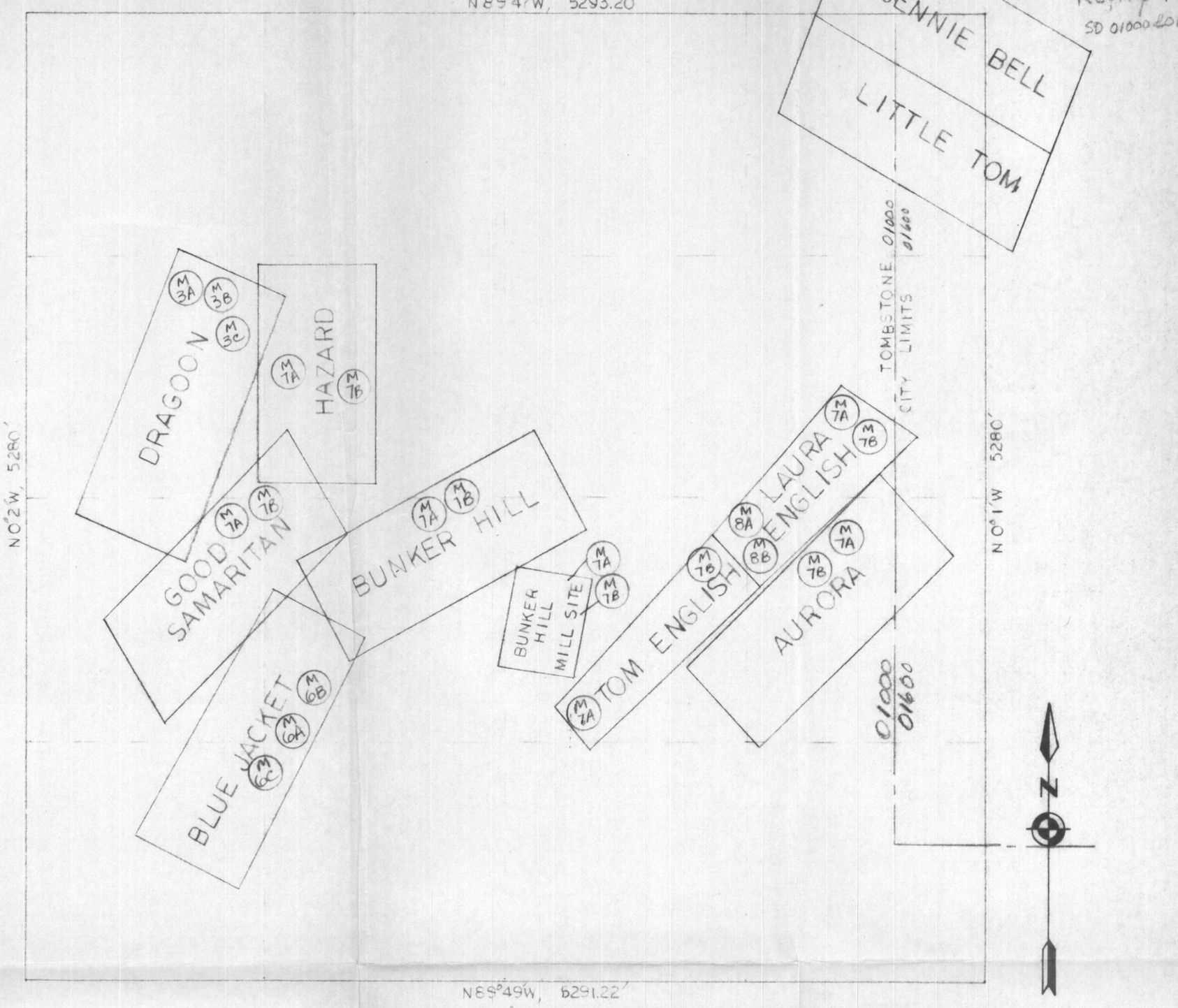

NOTE: A BUNKER HILL ALSO EXISTS IN SEC 14 T20S R22E

SCALE 1" = 600'

525.14 AC + MINES (G.L.O.)

* MINE LOCATION, ETC. NOT VERIFIED

* ALL LOT, ACRE & GLO INFO O.K.

THIS DESCRIPTION IS FROM OUR WORKING RECORDS AND DOES NOT CONSTITUTE A SURVEY

COUNTY ASSESSOR'S MAP

TWP 20 RGE 22
SEC 10 NENE

BOOK 109
MAP 24 2/2

Key Map 109-1
SD 01600

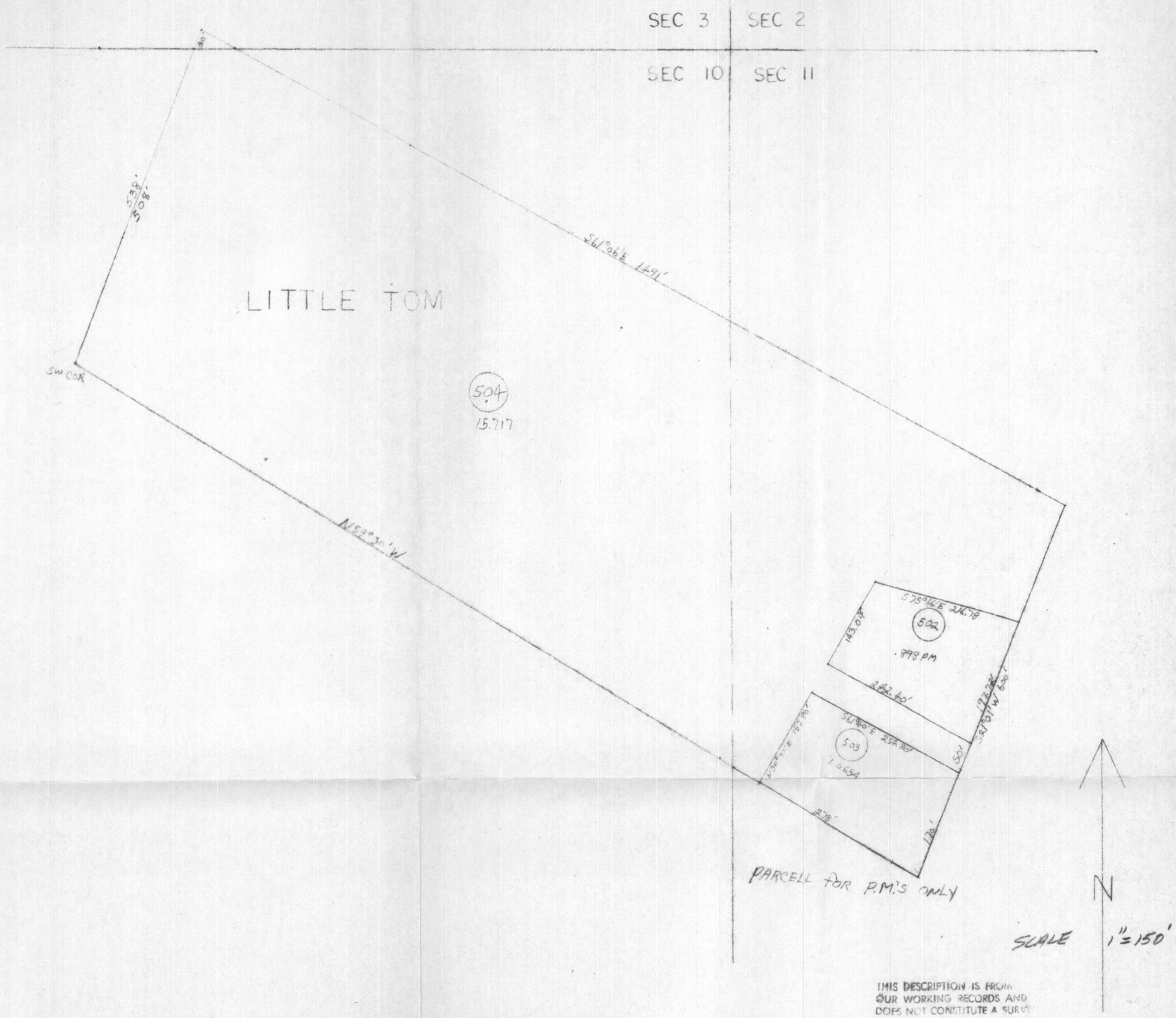

THIS DESCRIPTION IS FROM
OUR WORKING RECORDS AND
DOES NOT CONSTITUTE A SURVEY