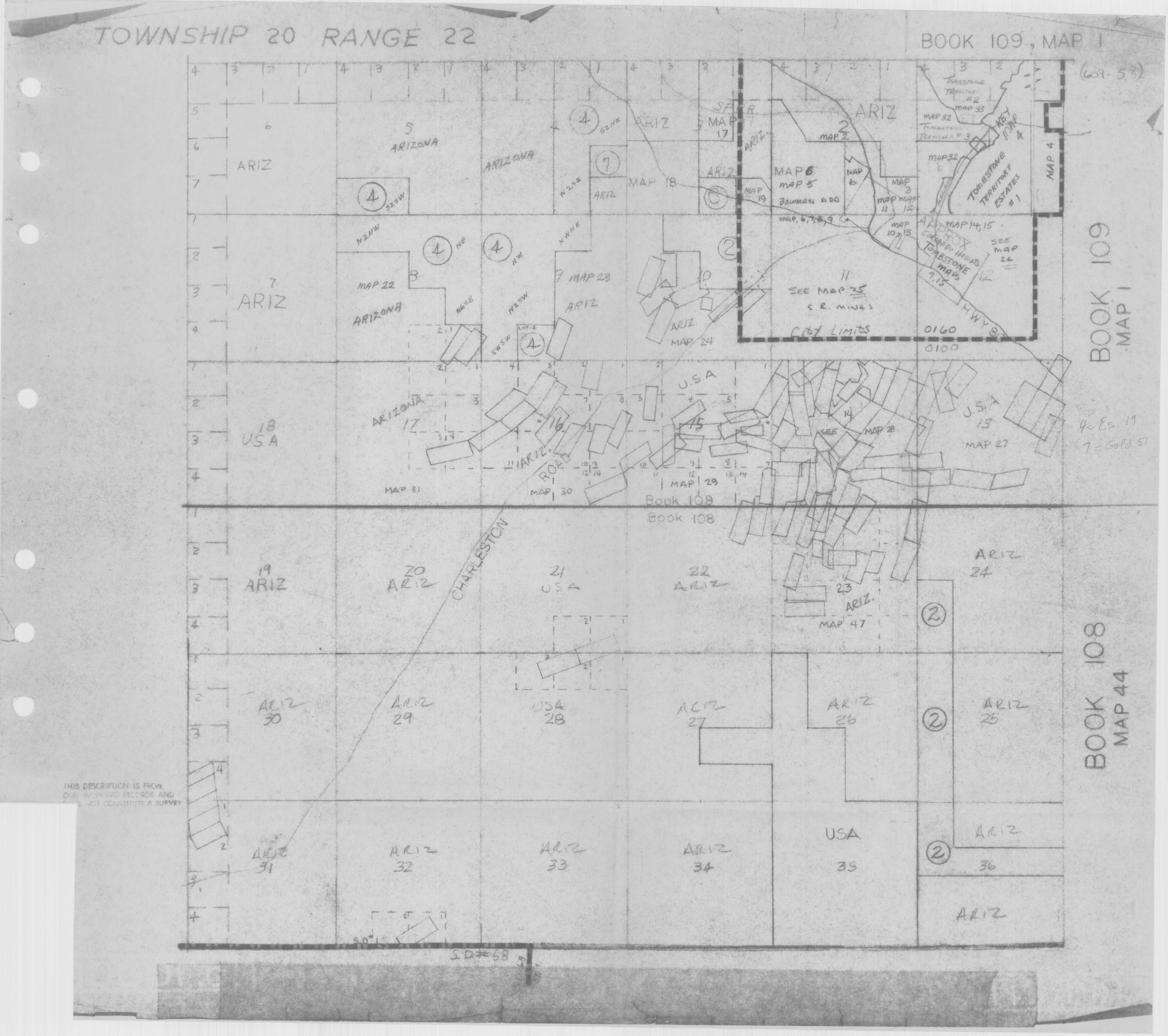

THIS DESCRIPTION IS FROM OUR WORKING RECORDS AND DOES NOT CONSTITUTE A SURVEY

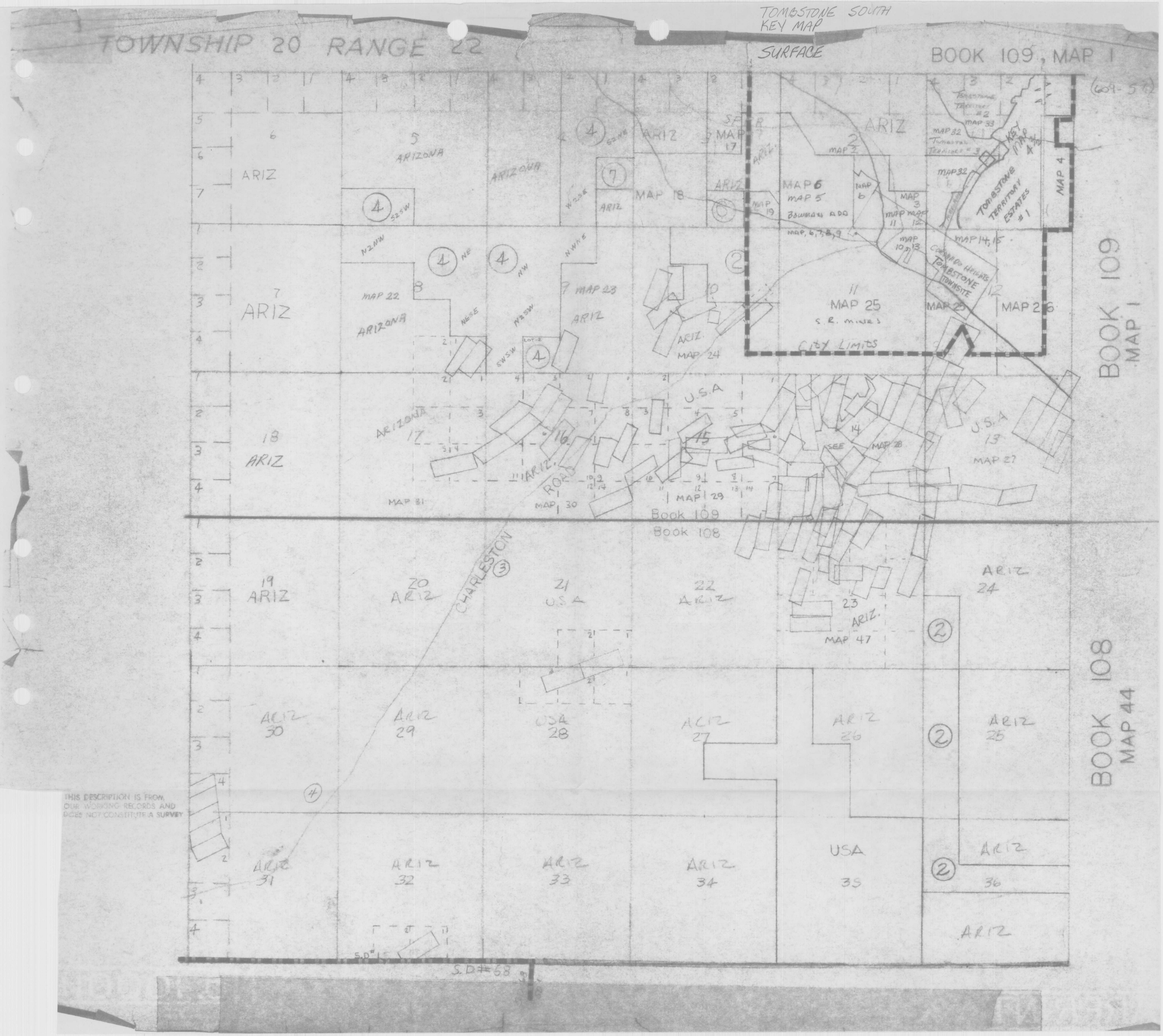
TOMBSTONE SOUTH
KEY MAP
SURFACE
TOWNSHIP 20 RANGE 22
BOOK 109, MAP 1
(609-57)
ARIZ
ARIZONA
MAP 18
MAP 17
MAP 6
MAP 5
MAP 2
MAP 3
MAP 4
MAP 32
MAP 33
MAP 19
MAP 11
MAP 12
MAP 10, 13
MAP 14, 15
MAP 22
MAP 23
MAP 24
MAP 25
MAP 26
MAP 27
MAP 28
MAP 29
MAP 30
MAP 31
MAP 47
TOMBSTONE TERRITORY ESTATES #1
TOMBSTONE TOWNSITE
CORONADO HEIGHTS
S.R. MINES
CITY LIMITS
BOOK 109
MAP 1
U.S.A
ARIZ. ROAD
Book 109
Book 108
CHARLESTON
ARIZ
USA
BOOK 108
MAP 44
S.D.#68
THIS DESCRIPTION IS FROM OUR WORKING RECORDS AND DOES NOT CONSTITUTE A SURVEY

SEC. 2 TN. 20 RG. 22

BOOK 109
MAP 2

(609-6)
KEY MAP 1
SD 1000

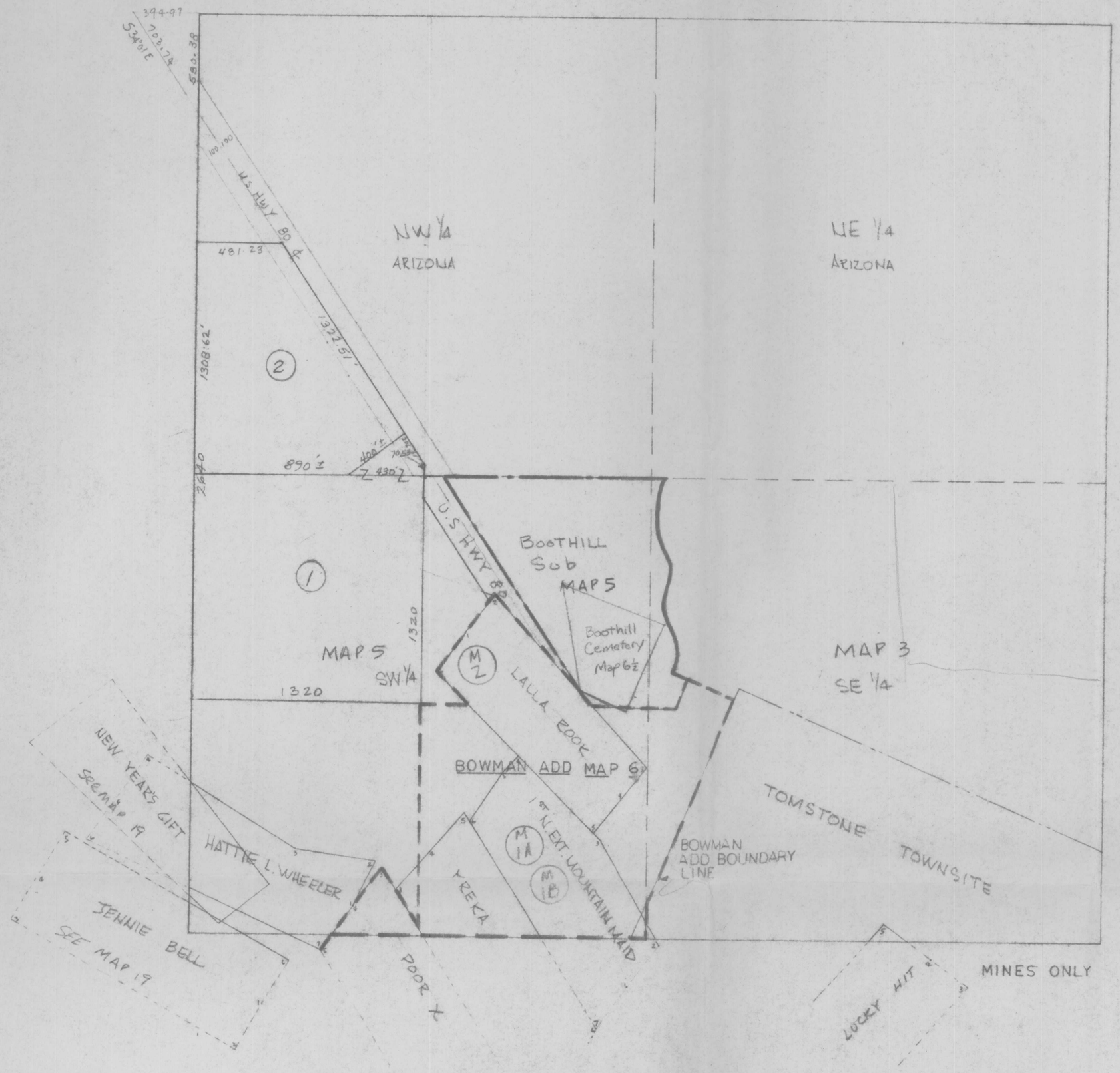

SCALE 1"=600'

THIS DESCRIPTION IS FROM OUR WORKING RECORDS AND DOES NOT CONSTITUTE A SURVEY

COUNTY ASSESSOR'S MAP

SEC. 2 SE TN. 20 RG. 22

BOOK 109
MAP 3
KEY MAP 1
SD 1000

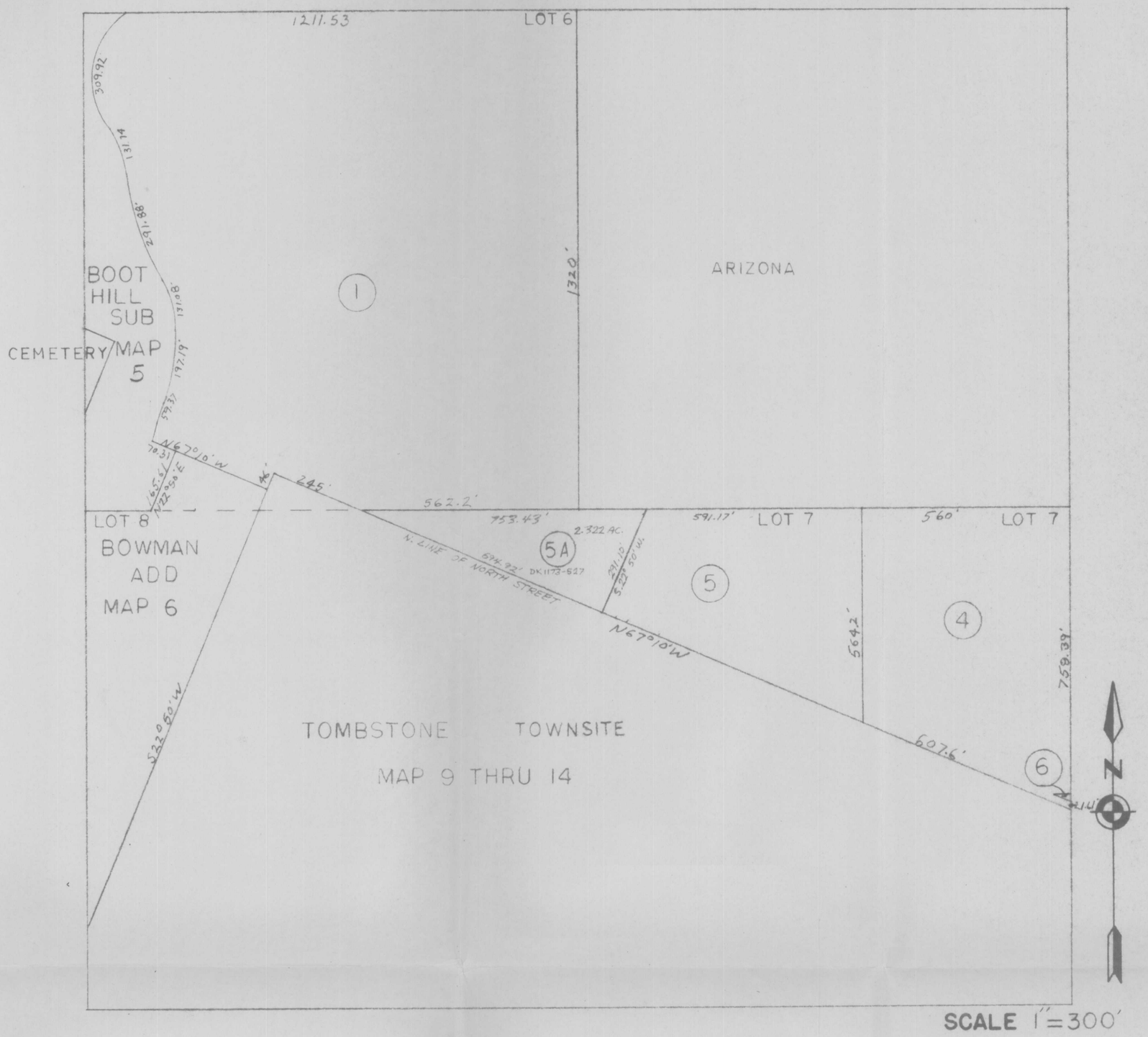

SCALE 1"=300'

THIS DESCRIPTION IS FROM OUR WORKING RECORDS AND DOES NOT CONSTITUTE A SURVEY

COUNTY ASSESSOR'S MAP

SEC.1 SW TN.20 RG.22

BOOK 109
MAP 4½
KEY MAP 1 & 4½
SD 1000

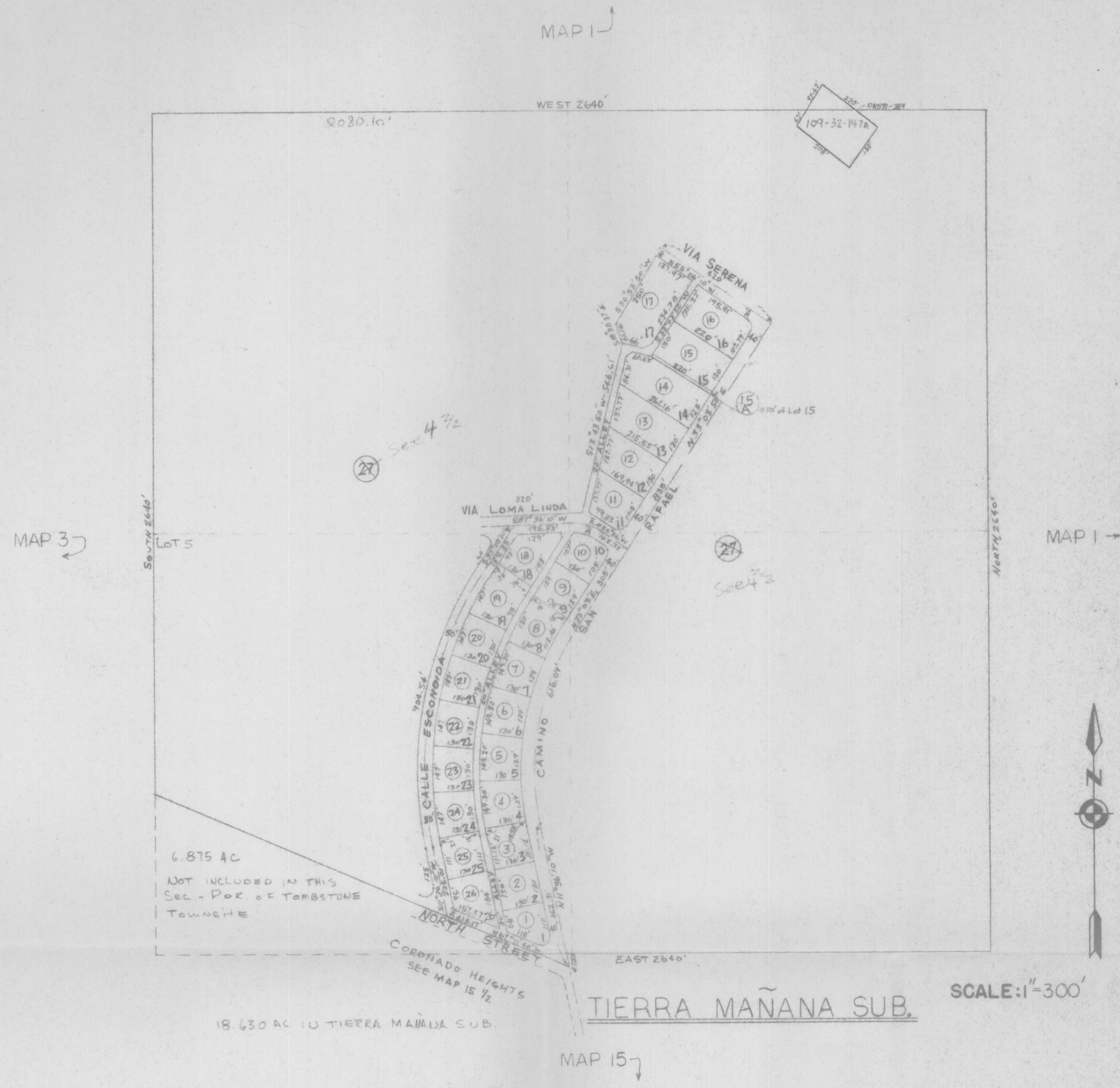

TIERRA MAÑANA SUB.

SCALE: 1" = 300'

THIS DESCRIPTION IS FROM OUR WORKING RECORDS AND DOES NOT CONSTITUTE A SURVEY

COUNTY ASSESSOR'S MAP

SEC 1 TN 20 RG 22

BOOK 109
MAP 4½
KEY MAP 1
SD 1000

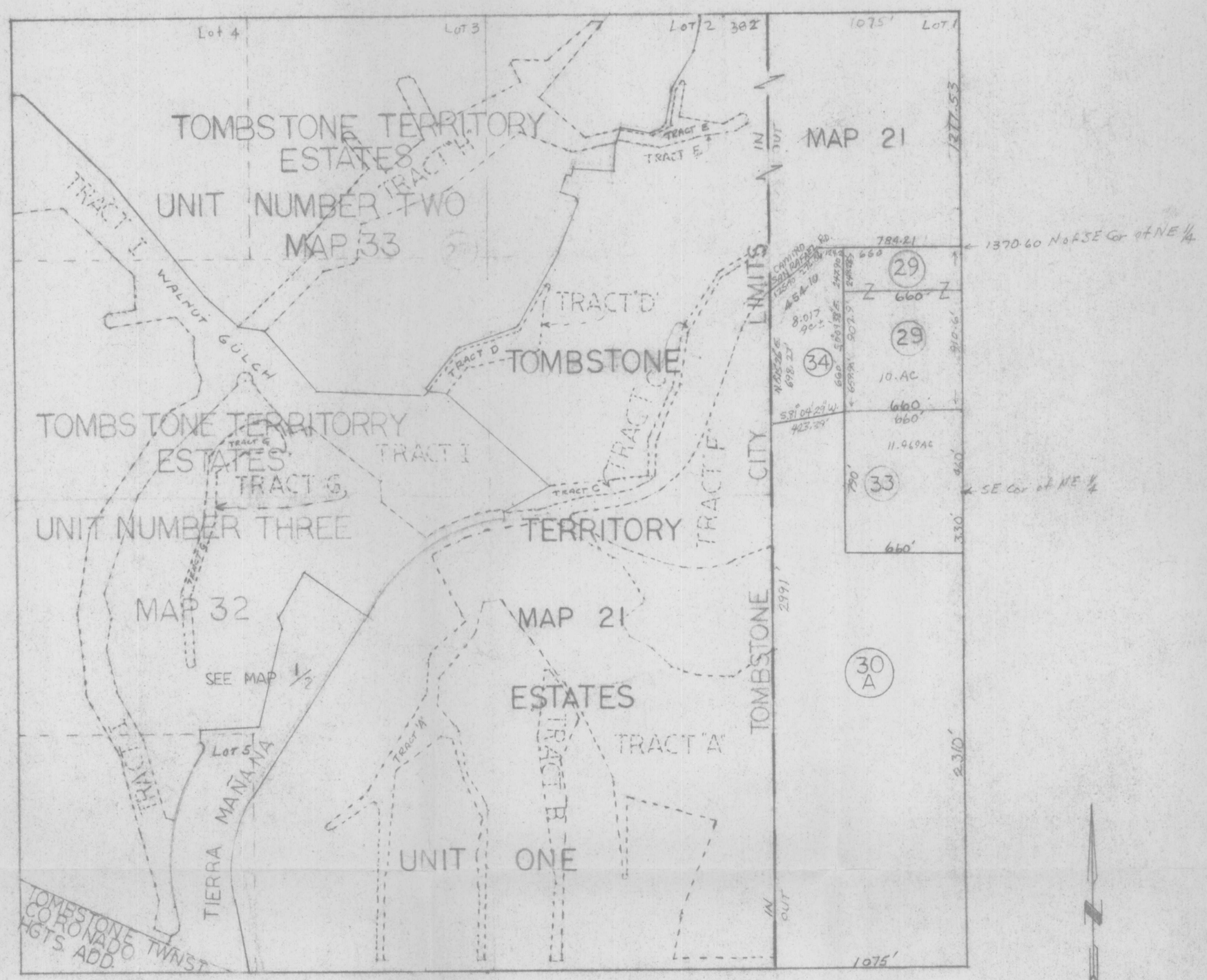

SCALE 1=600'

THIS DESCRIPTION IS FROM OUR WORKING RECORDS AND DOES NOT CONSTITUTE A SURVEY

COCHISE

SEC. 2 SW TN. 20 RG. 22
& A POR NWSE (LOT 6)

BOOK 109
MAP 5
Key Map 3
SD 1000

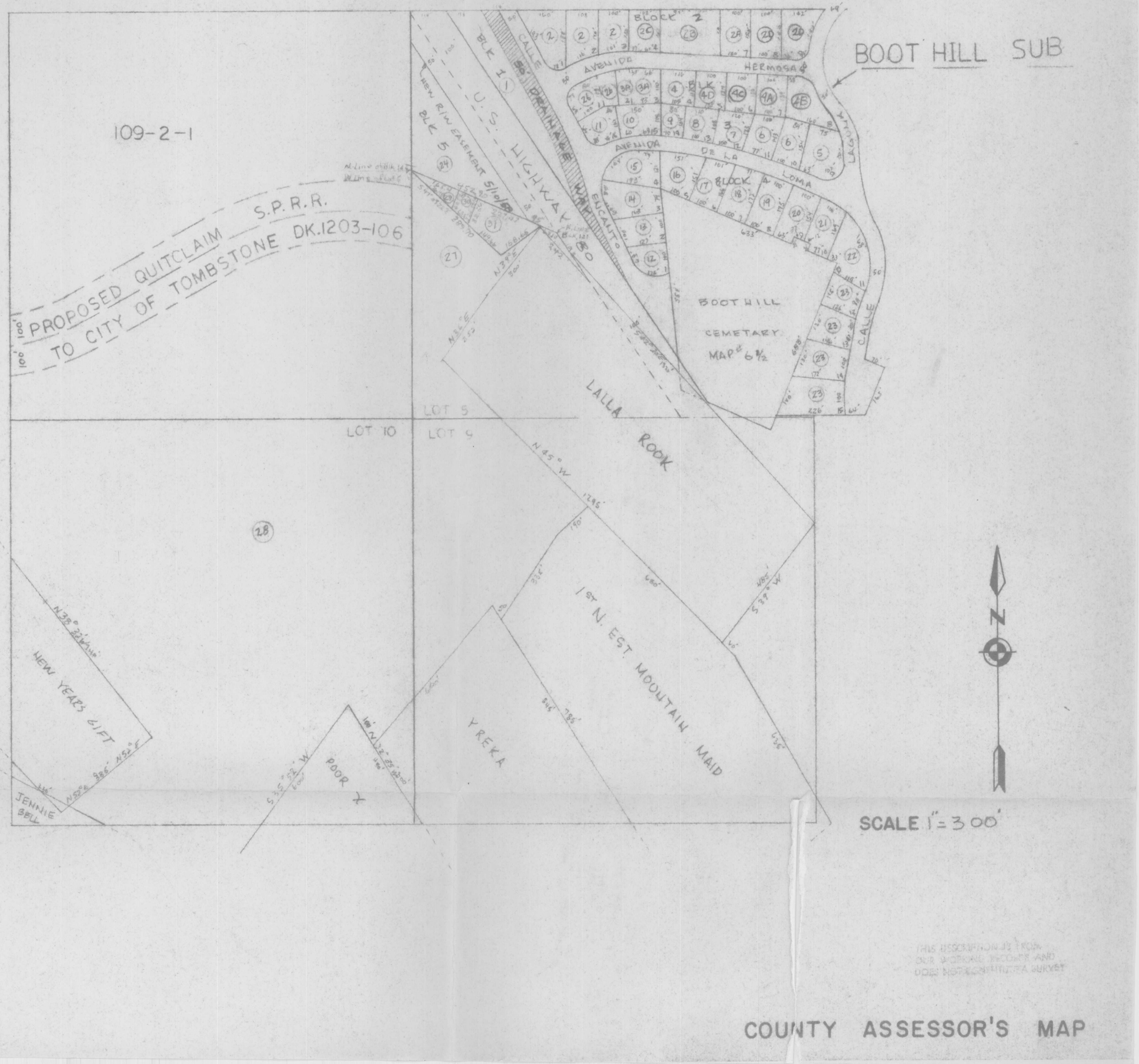

THIS DESCRIPTION IS FOR OUR MAPPING RECORDS AND DOES NOT CONSTITUTE A SURVEY

COUNTY ASSESSOR'S MAP

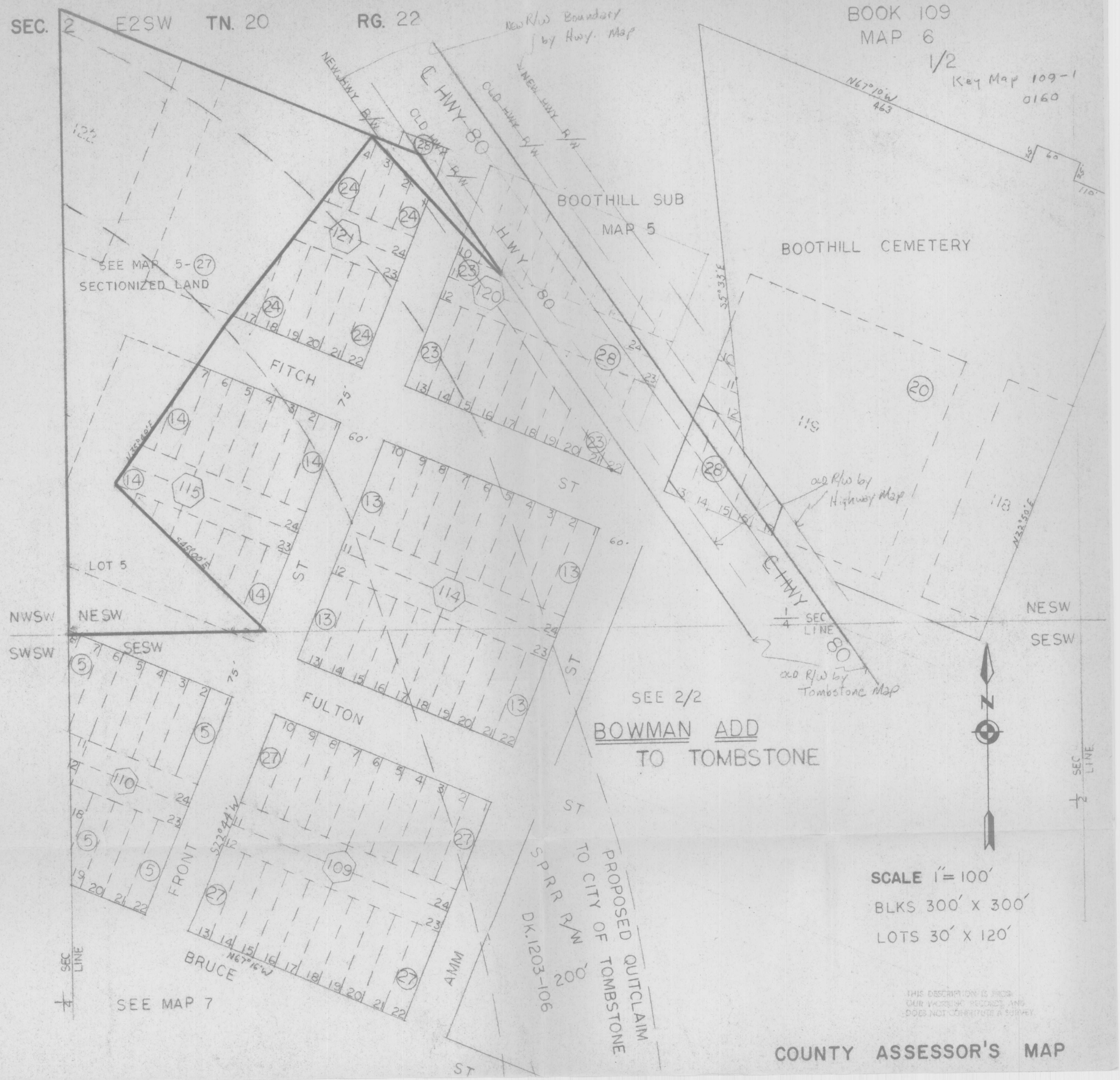
SEC. 2 E2SW TN. 20 RG. 22
BOOK 109
MAP 6
1/2
Key Map 109-1
0160
New R/W Boundary by Hwy. Map
NEW HWY R/W
OLD HWY R/W
℄ HWY 80
HWY 80
BOOTHILL SUB
MAP 5
BOOTHILL CEMETERY
SEE MAP 5-27
SECTIONIZED LAND
FITCH
ST
FULTON
FRONT
BRUCE
AMM
LOT 5
NWSW
NESW
SWSW
SESW
NESW
SESW
OLD R/W by Highway Map
OLD R/W by Tombstone Map
SEE 2/2
BOWMAN ADD
TO TOMBSTONE
PROPOSED QUITCLAIM
TO CITY OF TOMBSTONE
SPRR R/W
DK.1203-106
200'
SEE MAP 7
SEC LINE
SCALE 1" = 100'
BLKS 300' X 300'
LOTS 30' X 120'
THIS DESCRIPTION IS FROM OUR WORKING RECORDS AND DOES NOT CONSTITUTE A SURVEY.
COUNTY ASSESSOR'S MAP

SEC. 2 E2SW
W2SE
TN. 20
RG. 22
BOOK 109
MAP 6
2/2
Key Map 109-1
0160
N67°10'W
463
BOOTHILL CEMETERY
SEE 1/2
BOOTHILL SUB
MAP 5
1/2 SEC LINE
CALLE LAGUNA
588.90'
N22°50'E
567°10'E
(NESW) (NWSE)
LOT 5 LOT 6
LOT 9 LOT 8
1/4 SEC LINE
SEE 1/2
PROPOSED QUITCLAIM
TO CITY OF TOMBSTONE
DK.1203-106
APROX HWY 80 R/W
FITCH
AMM ST
FULTON
SPRR R/W
HASKELL
SUMNER
ST
SEE MAP 7
SEE MAP 11
1"=100'
BOWMAN ADD
TO TOMBSTONE
COUNTY ASSESSOR'S MAP

SEC. 2 TN. 20 RG. 22

A POR SWSW
SESW

SEC 11
A POR NWNW
NENW

BOOK 109
MAP 7
1/2

Key Map
0160

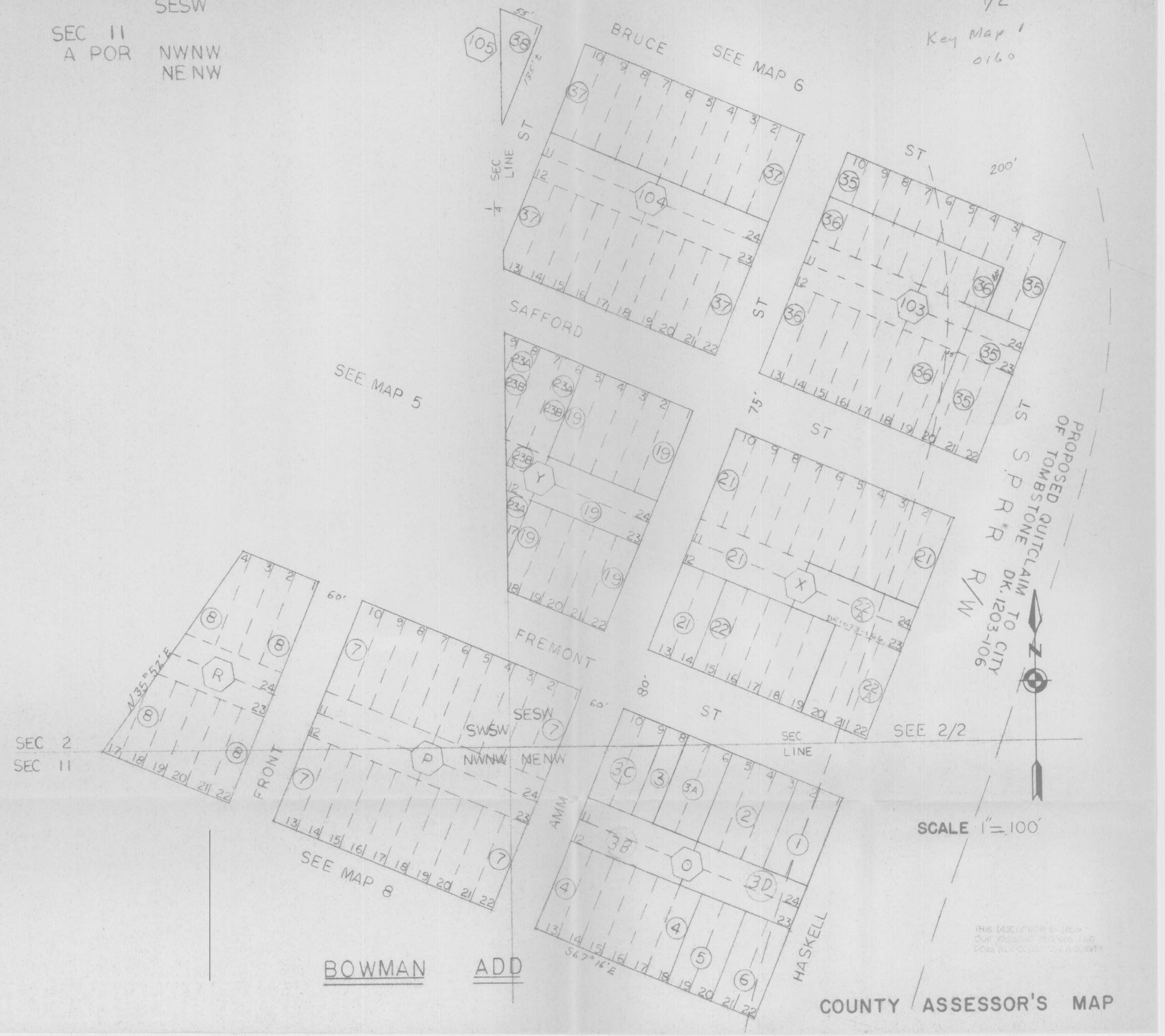

SEC. 2 TN. 20 RG. 22

A POR SWSW
SESW

SEC 11
A POR NWNW
NE NW

BOOK 109
MAP 7
1/2

TOMBSTONE SOUTH (SURFACE)

Key Map
0160

SEC. 2 SESW
11 NENW

TN. 20

RG. 22

BOOK 109
MAP 7
2/2

COUNTY ASSESSOR'S MAP

SEC. 2 SESW
11 NENW

TN. 20

RG. 22

BOOK 109
MAP 7
2/2

TOMBSTONE SOUTH
(SURFACE)

COUNTY ASSESSOR'S MAP

SEC. 11 TN. 20 RG. 22

A POR NWNW
NE NW

BOOK 109
MAP 8

1/2

Key Map 1
0160

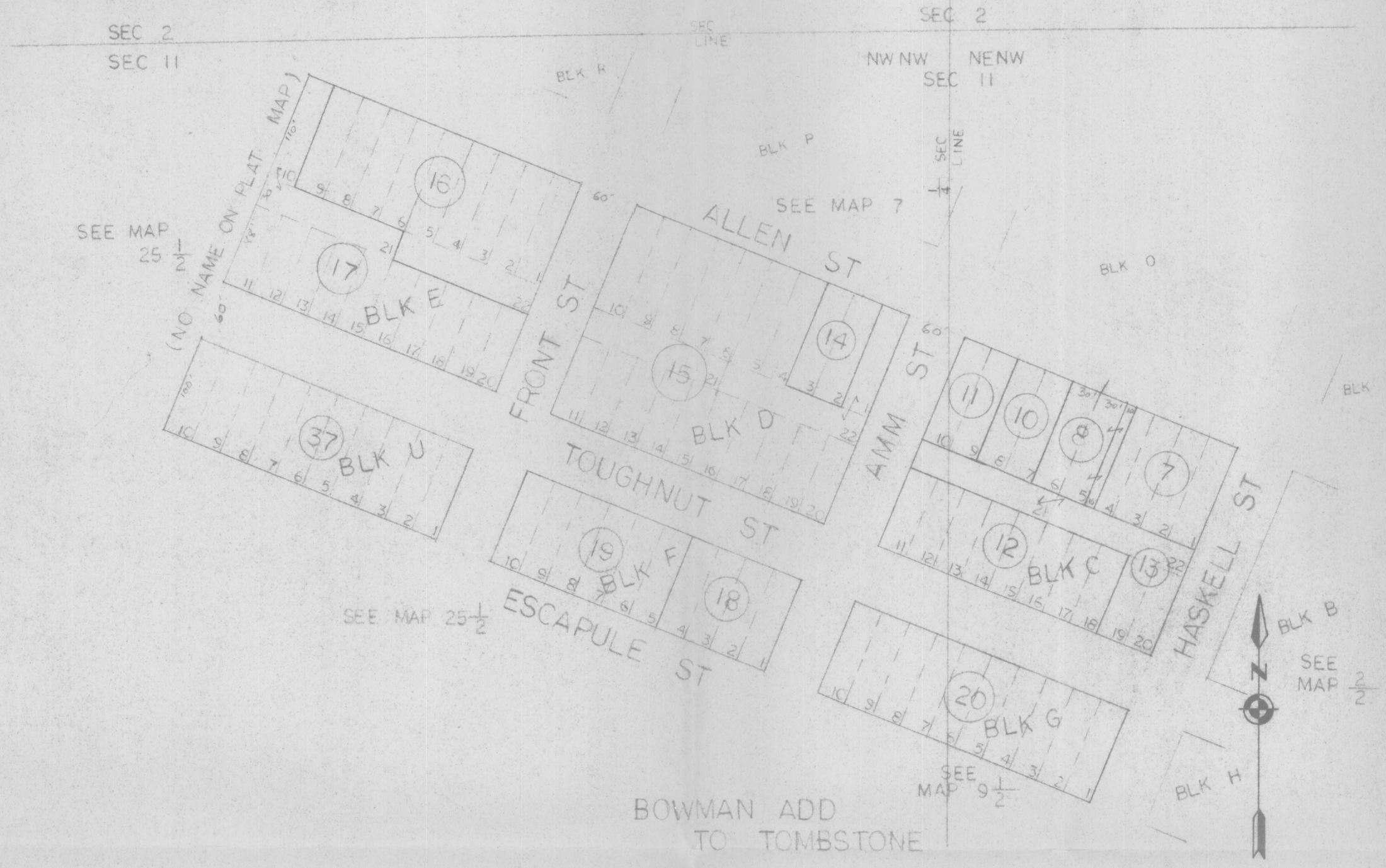

SCALE 1" = 100'

THIS DESCRIPTION IS FROM OUR WORKING RECORDS AND DOES NOT CONSTITUTE A SURVEY

COUNTY ASSESSOR'S MAP

SEC. 11 TN. 20 RG. 22

A POR NWNW
NE NW

BOOK 109
MAP 8

TOMBSTONE SOUTH
(SURFACE)

1/2

Key Map I
0160

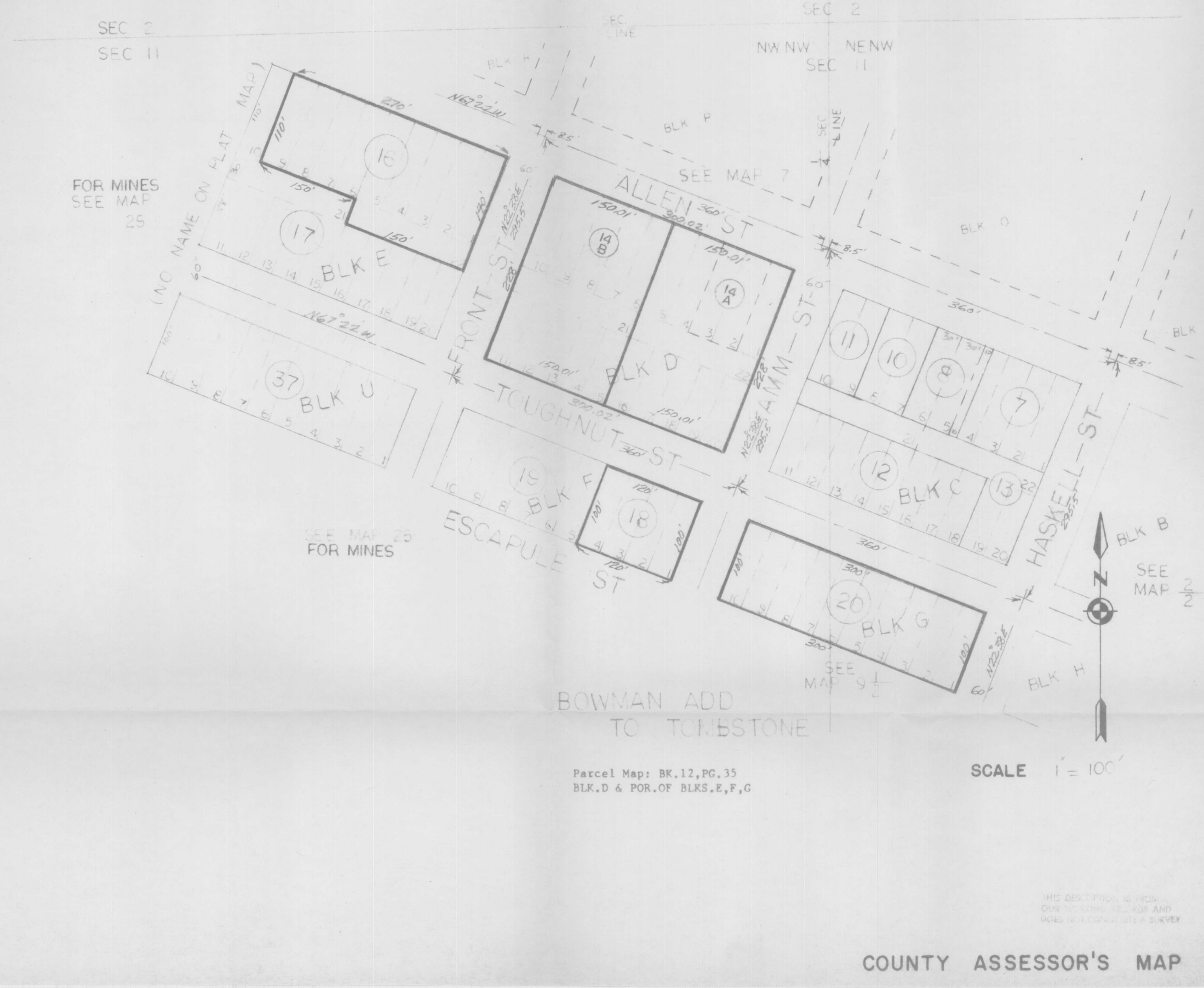

Parcel Map: BK.12,PG.35
BLK.D & POR.OF BLKS.E,F,G

SCALE 1" = 100'

THIS DESCRIPTION IS FROM OUR WORKING RECORDS AND DOES NOT CONSTITUTE A SURVEY

COUNTY ASSESSOR'S MAP

SEC. 11 TN. 20 RG. 22

A POR NENW

BOOK 109
MAP 8

Key Map
0160 2/2

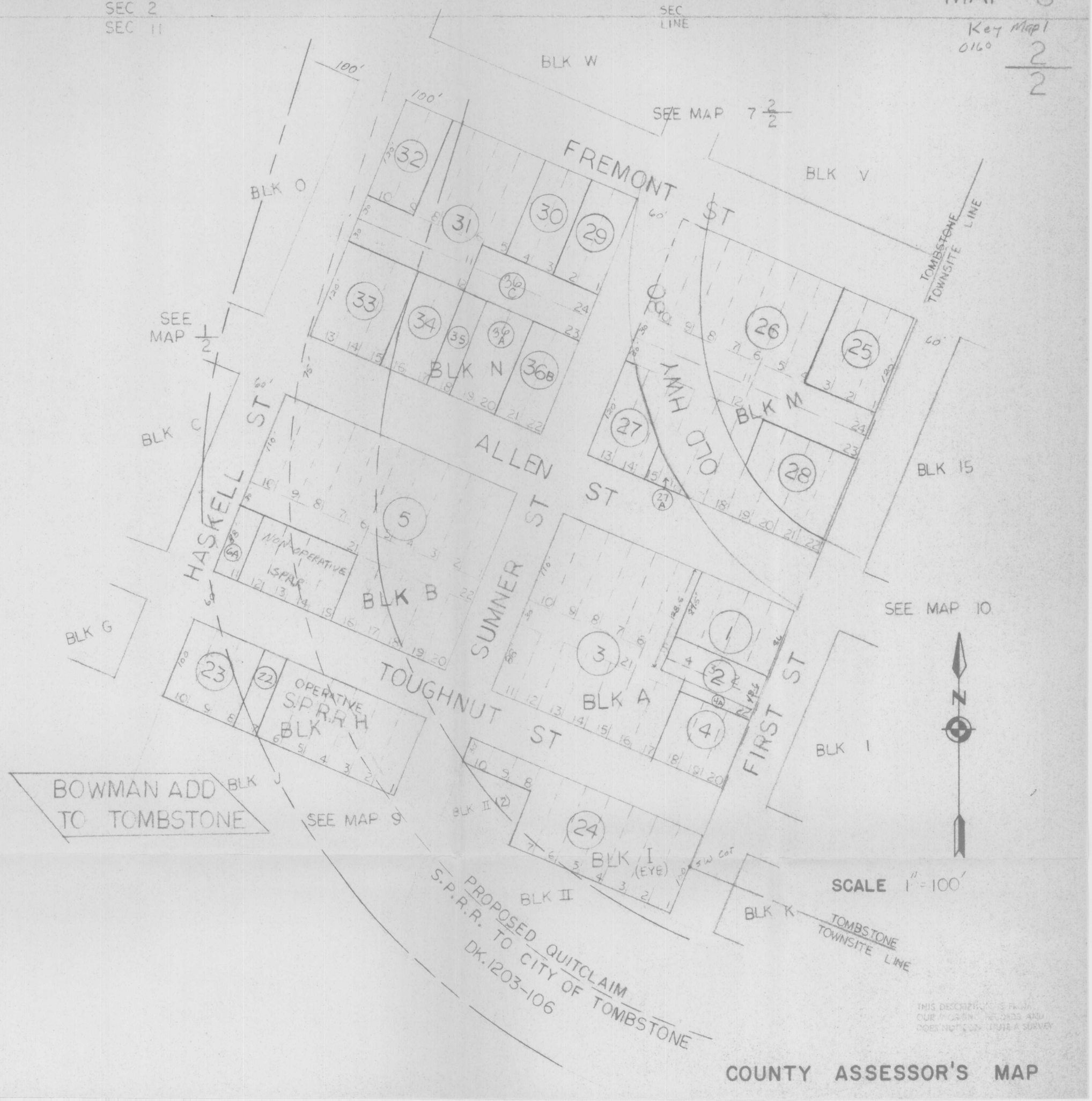

THIS DESCRIPTION IS FROM OUR RECORDS AND DOES NOT CONSTITUTE A SURVEY

COUNTY ASSESSOR'S MAP

SEC. 11 TN. 20 RG. 22

A POR NENW

BOOK 109
MAP 8

SEC 2
SEC 11

SEC LINE

TOMBSTONE SOUTH (SURFACE) 0160

Key Map 1
2/2

BLK W

SEE MAP 7 2/2

BLK V

FREMONT ST

BLK O

100'

SEE MAP 1/2

BLK C

HASKELL ST

ALLEN ST

BLK N

BLK M

BLK 15

TOMBSTONE TOWNSITE LINE

SUMMER ST

BLK B

BLK A

BLK G

TOUGHNUT ST

FIRST ST

BLK H

BLK I (EYE)

BLK I

BLK J

BLK II

BLK K

BOWMAN ADD TO TOMBSTONE

SEE MAP 9

SEE MAP 10

S.P.R.R. TO OWNERS OF RECORD QUITCLAIM DK. 1203-106

SCALE 1" = 100'

THIS DELINEATION IS FOR OUR VALUATION NEEDS AND DOES NOT CONSTITUTE A SURVEY

COUNTY ASSESSOR'S MAP

SEC. 11 NENW
A POR SE NW

TN. 20

RG. 22

BOOK 109
MAP 9
1/2
Key Map 1
0160

THIS DESCRIPTION IS FROM OUR WORKING RECORDS AND DOES NOT CONSTITUTE A SURVEY

COUNTY ASSESSOR'S MAP

SEC. 11 TN. 20 RG. 22

A POR NENW
SENW
NWNE
SWNE

BOOK 109
MAP 9
2/2
Key Map 109-1
0160

THIS DESCRIPTION IS FROM OUR WORKING RECORDS AND DOES NOT CONSTITUTE A SURVEY

COUNTY ASSESSOR'S MAP

SEC. 11 TN. 20 G. 22

A POR NENW
SENW
NWNE
SWNE

BOOK 109
MAP 9
2/2
Key Map 109-1
0160
TOMBSTONE SOUTH
(SURFACE)

SCALE 1" = 100'

THIS DESCRIPTION IS FROM OUR WORKING RECORDS AND DOES NOT CONSTITUTE A SURVEY

COUNTY ASSESSOR'S MAP

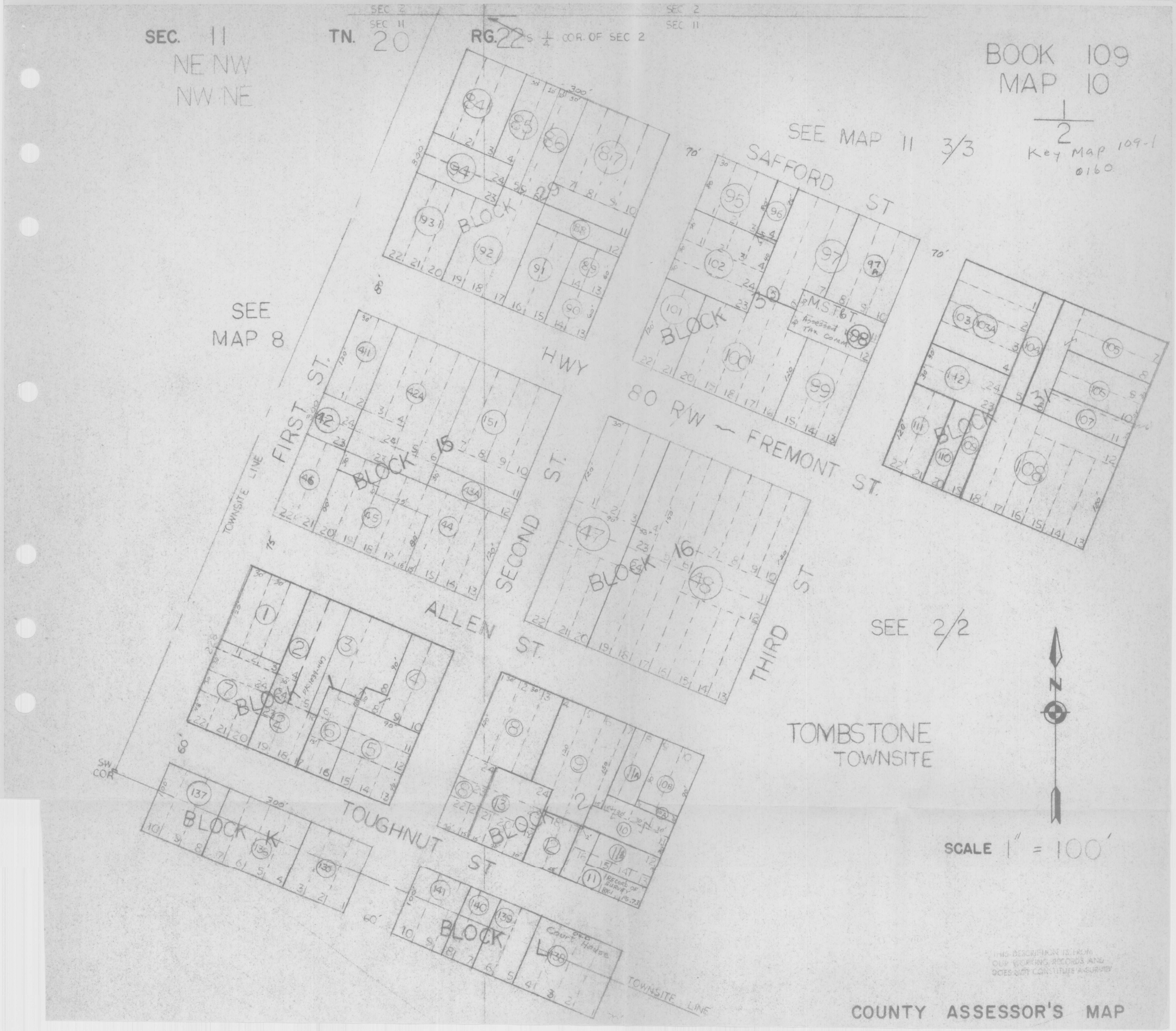
SEC. 11
NE NW
NW NE
TN. 20
RG. 22
S 1/4 COR. OF SEC 2
SEC 2
SEC 11
BOOK 109
MAP 10
1/2
Key Map 109-1
0160
SEE MAP 11 3/3
SAFFORD ST
SEE MAP 8
HWY 80 R/W ~ FREMONT ST.
FIRST ST.
SECOND ST.
THIRD ST
ALLEN ST.
TOUGHNUT ST
TOWNSITE LINE
BLOCK 29
BLOCK 15
BLOCK 16
BLOCK 3
BLOCK 31
BLOCK 1
BLOCK 2
BLOCK K
BLOCK L
M.S.T.&T.
Assessed TAX COMM.
Court House
SEE 2/2
TOMBSTONE TOWNSITE
SCALE 1" = 100'
N
SW COR
THIS DESCRIPTION IS FROM OUR WORKING RECORDS AND DOES NOT CONSTITUTE A SURVEY
COUNTY ASSESSOR'S MAP

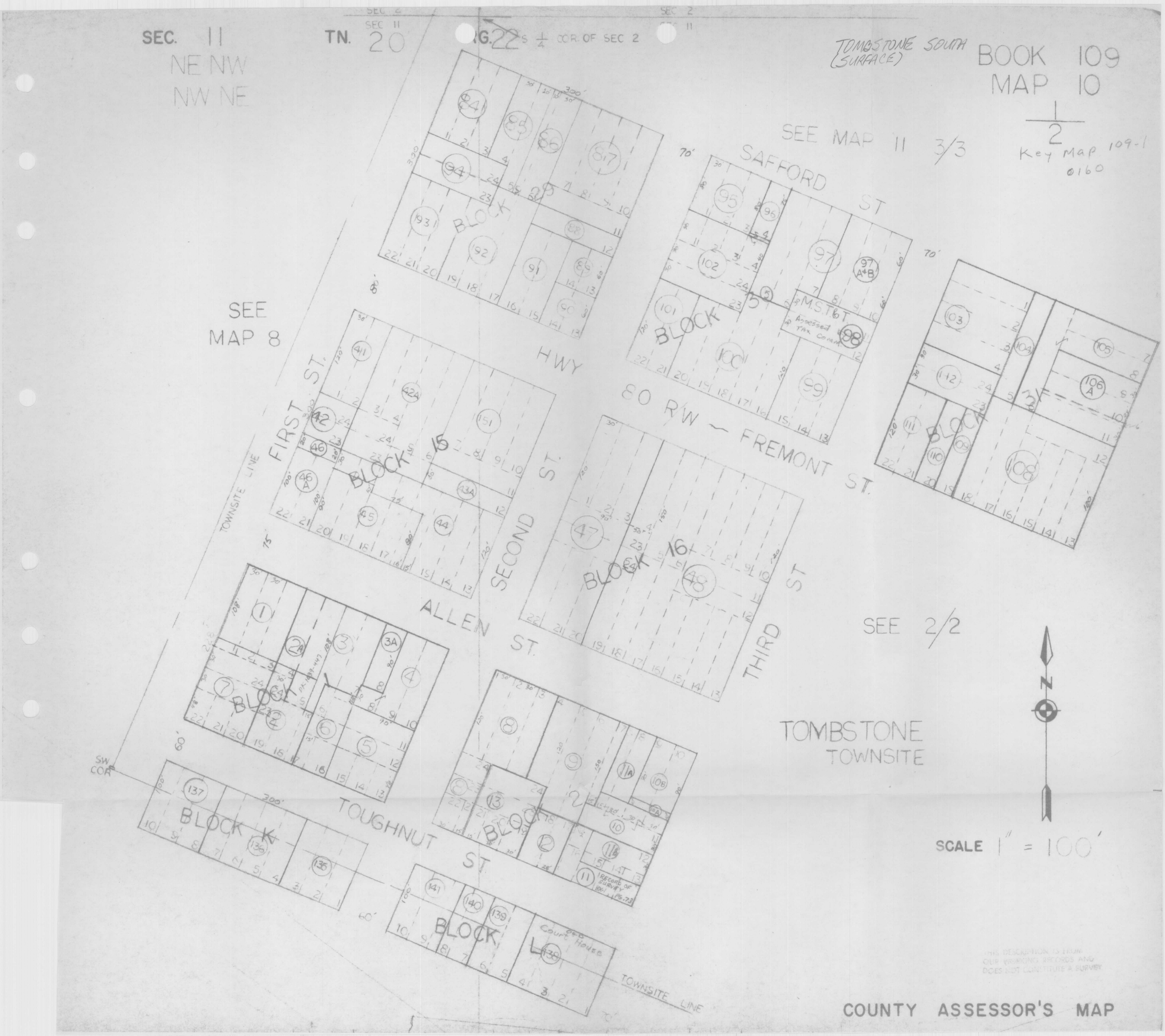
SEC. 11
NE NW
NW NE
TN. 20
RG. 22
S 1/4 COR. OF SEC 2
TOMBSTONE SOUTH (SURFACE)
BOOK 109
MAP 10
1/2
Key Map 109-1
0160
SEE MAP 11 3/3
SAFFORD ST
SEE MAP 8
HWY 80 R/W ~ FREMONT ST.
FIRST ST.
SECOND ST.
THIRD ST
ALLEN ST.
TOUGHNUT ST.
TOWNSITE LINE
BLOCK 29
BLOCK 15
BLOCK 16
BLOCK 31
BLOCK 1
BLOCK 2
BLOCK K
BLOCK L
M.S.T.&T.
Assessed by Tax Comm.
Court House
RECORD OF SURVEY BK.1 PG.73
SEE 2/2
TOMBSTONE TOWNSITE
SCALE 1" = 100'
N
SW COR
THIS DESCRIPTION IS FROM OUR WORKING RECORDS AND DOES NOT CONSTITUTE A SURVEY
COUNTY ASSESSOR'S MAP

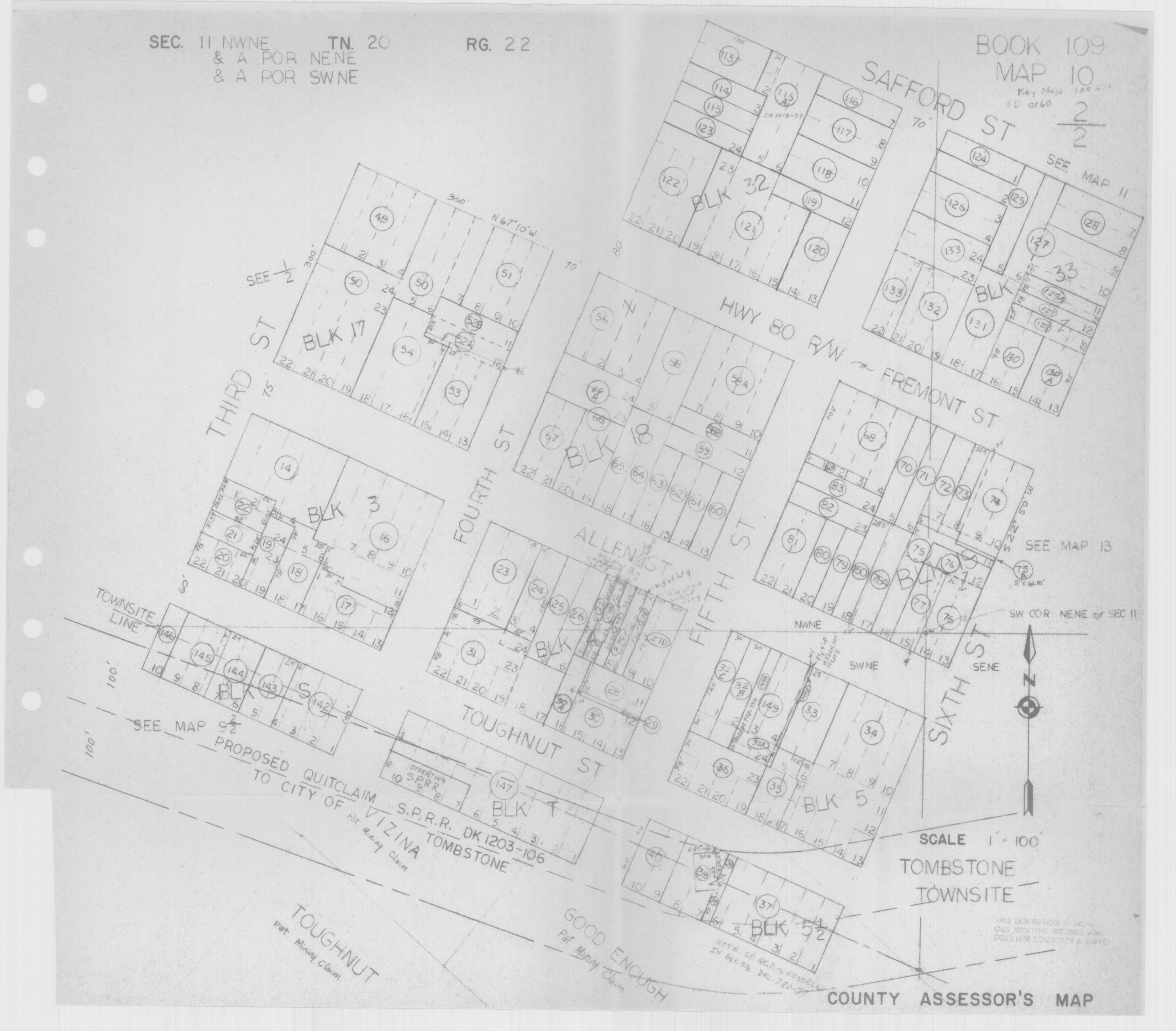
SEC. 11 NWNE TN. 20 RG. 22
& A POR NENE
& A POR SWNE
BOOK 109
MAP 10
Key Map 109-1
SD 0160
2/2
SAFFORD ST
SEE MAP 11
BLK 32
BLK 33
HWY 80 R/W
FREMONT ST
THIRD ST
SEE 1/2
BLK 17
BLK 18
FOURTH ST
ALLEN ST
FIFTH ST
BLK 3
BLK 4
BLK 5
BLK 5 1/2
SIXTH ST
SEE MAP 13
SW COR NENE of SEC 11
NWNE
SWNE
SENE
TOWNSITE LINE
SEE MAP 9 2/2
TOUGHNUT ST
BLK T
OPERATING S.P.R.R.
PROPOSED QUITCLAIM
TO CITY OF VIZINA
S.P.R.R. DK 1203-106
TOMBSTONE
Pat Mining Claim
TOUGHNUT
Pat Mining Claim
GOOD ENOUGH
Pat Mining Claim
SCALE 1" = 100'
TOMBSTONE
TOWNSITE
THIS DESCRIPTION IS FROM OUR WORKING RECORDS AND DOES NOT CONSTITUTE A SURVEY
COUNTY ASSESSOR'S MAP

SEC. 11 NWNE TN. 20 RG. 22
& A POR NENE
& A POR SWNE
TOMBSTONE SOUTH (SURFACE)
BOOK 109
MAP 10
2/2
SAFFORD ST
SEE MAP 11
BLK 32
BLK 33
HWY 80 R/W
FREMONT ST
THIRD ST
SEE 1/2
BLK 17
FOURTH ST
BLK 18
ALLEN ST
FIFTH ST
BLK 3
SEE MAP 13
SW COR NENE of SEC 11
NWNE
SWNE
SENE
SIXTH ST
TOWNSITE LINE
BLK S
SEE MAP 9 2/2
TOUGHNUT ST
ELDON R. SMITH, ET-UX, ET-AL
City Library
BLK T
TO QUITCLAIM
S.P.R.R. DK 1203-106
VIZINA
TO Pat Mining Claim
OWNERS OF RECORD
BLK 5
SCALE 1" = 100'
TOMBSTONE TOWNSITE
SURFACE TAKE OFF
THIS MAP NOT COMPLETE.
TOUGHNUT
Pat Mining Claim
GOOD ENOUGH
Pat Mining Claim
BLK 5 1/2
NOTE. SP. QCD. to RUSSELL IN BLK 5 1/2 DK. 780-77
THIS DESCRIPTION IS FROM OUR WORKING RECORDS AND DOES NOT CONSTITUTE A SURVEY
COUNTY ASSESSOR'S MAP

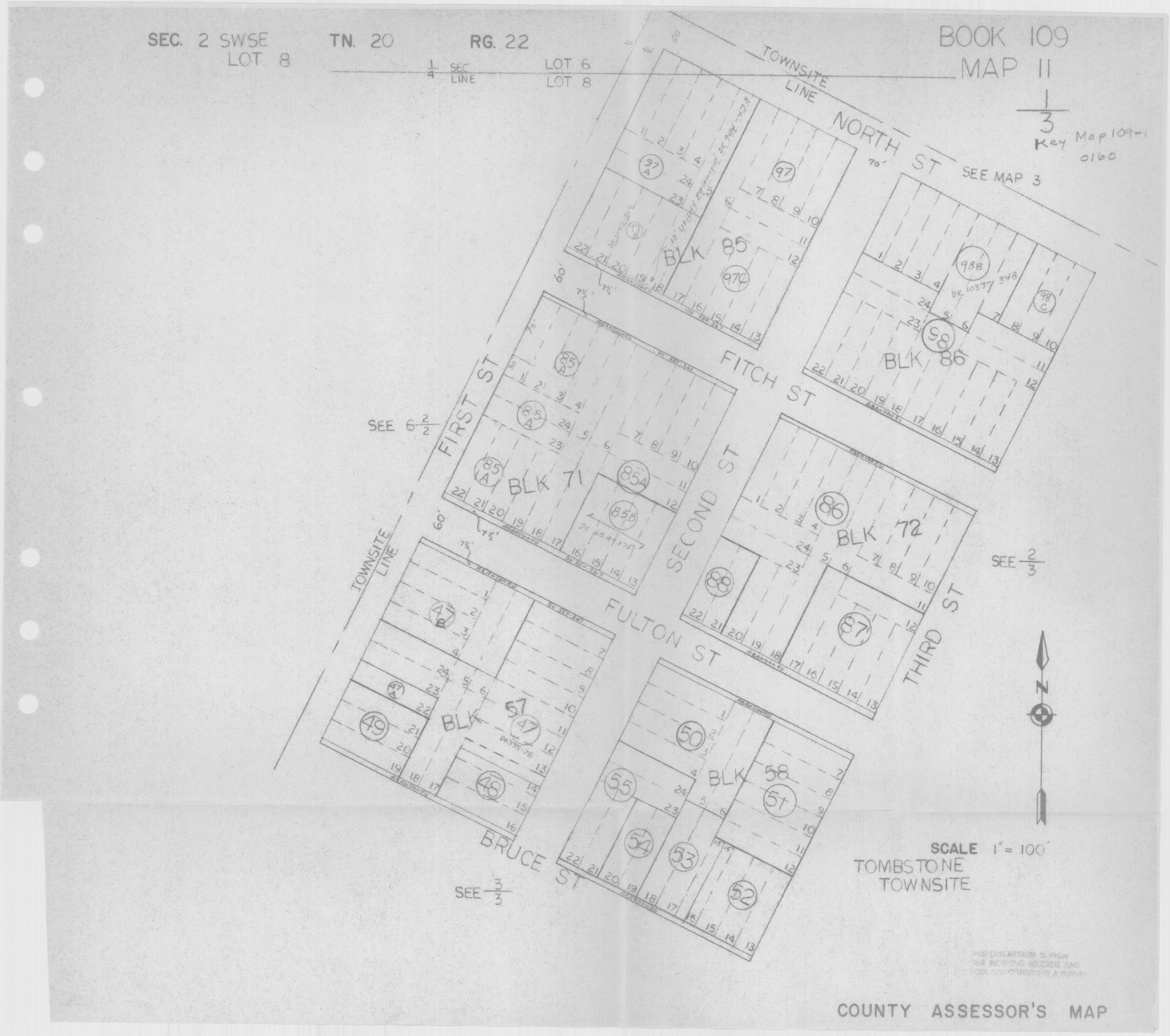

THIS DESCRIPTION IS FROM OUR WORKING RECORDS AND DOES NOT CONSTITUTE A SURVEY

COUNTY ASSESSOR'S MAP

SEC. 2 & 11 TN. 20 RG. 22

A POR OF LOT 7 & 8
SEC 11
A POR OF NW¼NE¼ & NE¼NE¼

BOOK 109
MAP 11
2/3

Key Map 109-1
0160

MAP 3

NORTH ST

TOWNSITE LINE

N 67° 10' E

70'

THIRD ST

FOURTH ST

FITCH ST

FIFTH ST

SIXTH ST

FULTON ST

BRUCE ST

BLK 87

BLK 88

BLK 89

BLK 73

BLK 74

BLK 75

BLK 59

BLK 60

SEE MAP 1/3

SEE MAP 3/3

MAP 12 1/3

SEC 2
SEC 11

SCALE 1" = 100'

TOMBSTONE TOWNSITE

THIS DETERMINATION IS FROM OUR WORKING RECORDS AND DOES NOT CONSTITUTE A SURVEY

COUNTY ASSESSOR'S MAP

SEC. 2 TN. 20 RG. 22

A POR LOT 8 (SWSE)

SEC 11

A POR NWNE & NENE

BOOK 109
MAP 11
3/3

Key Map 109-1
0160

SEE MAP 7 2/2

TOWNSITE ST

FIRST ST

SECOND ST

THIRD ST

FOURTH ST

FIFTH ST

BRUCE ST

SAFFORD ST

SEE MAP 1/3

SEE MAP 2/3

SEE MAP 10 1/2

SEE MAP 12 3/3

BLK 43

BLK 44

BLK 45

BLK 46

BLK 47

BLK 104

SEC 2 SWSE SESE SEC 2
SEC 11 NWNE NENE SEC 11

HALF SEC LINE

+ SEC LINE

SESW SWSE Lot 8
NENW NWNE

SCALE 1" = 100'

TOMBSTONE TOWNSITE

THIS DESCRIPTION IS FROM OUR WORKING RECORDS AND DOES NOT CONSTITUTE A SURVEY

COUNTY ASSESSOR'S MAP

SEC. 2 TN. 20 RG. 22

A POR OF LOT 7 (SE SE)
SEC 11
A POR OF NE NE

BOOK 109
MAP 12
1/3

Key Map 1
0160

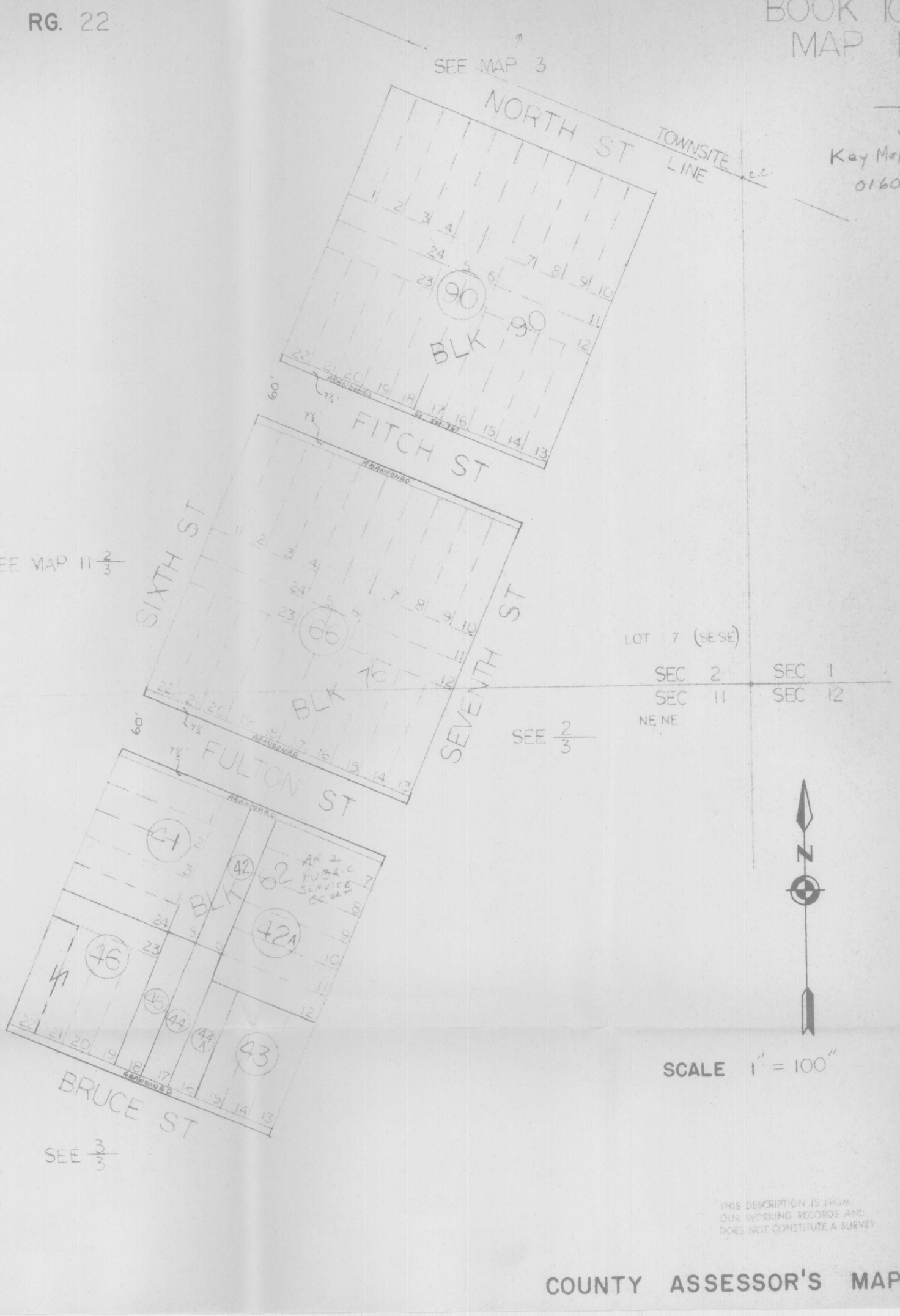

THIS DESCRIPTION IS FROM OUR WORKING RECORDS AND DOES NOT CONSTITUTE A SURVEY

COUNTY ASSESSOR'S MAP

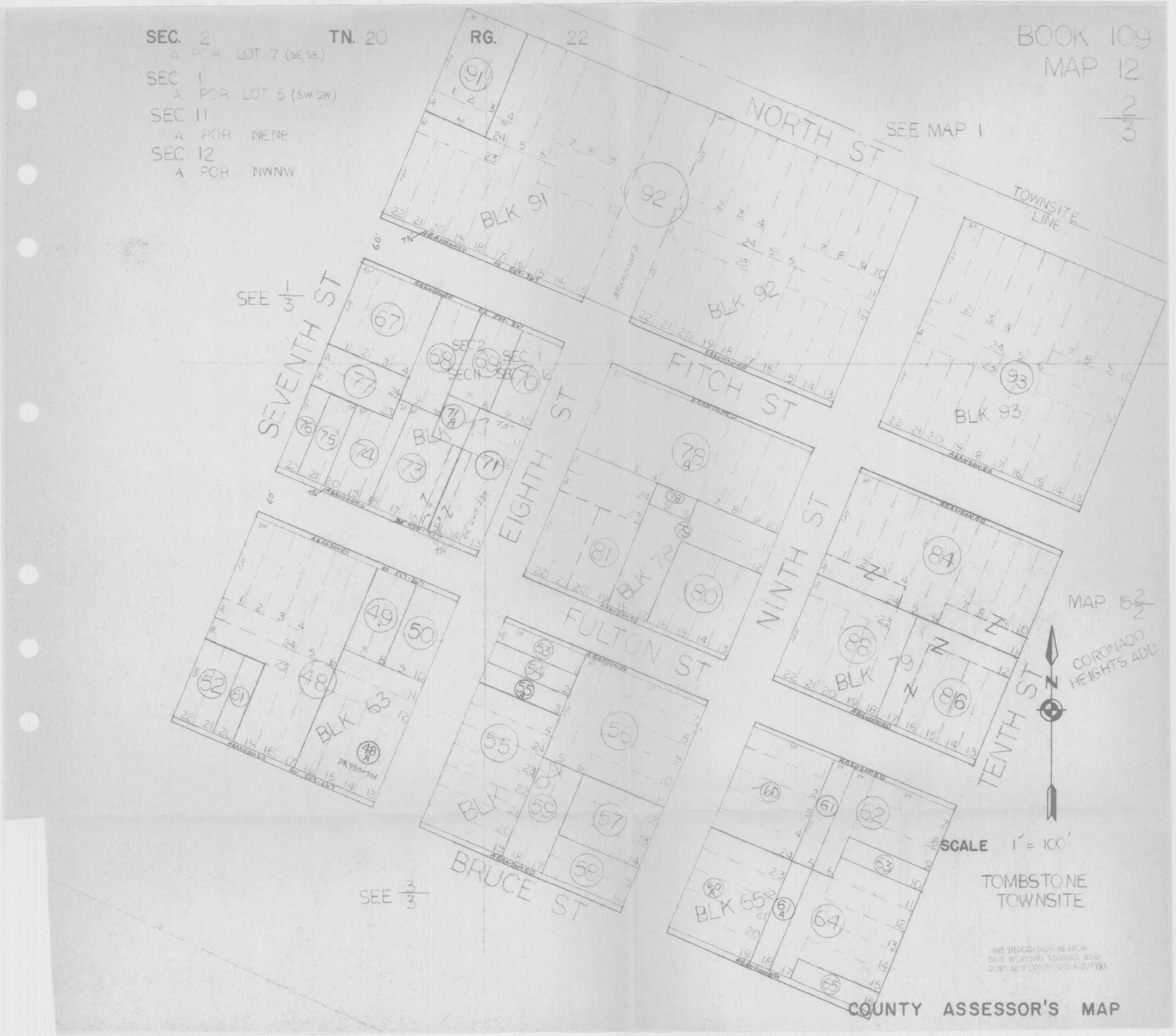
SEC. 2 TN. 20 RG. 22
A POR LOT 7 (SE SE)
SEC 1
A POR LOT 5 (SW SW)
SEC 11
A POR NENE
SEC 12
A POR NWNW
BOOK 109
MAP 12
2/3
SEE MAP 1
NORTH ST
TOWNSITE LINE
BLK 91
BLK 92
BLK 93
SEE 1/3
SEVENTH ST
EIGHTH ST
FITCH ST
NINTH ST
TENTH ST
FULTON ST
BRUCE ST
BLK 63
BLK 65
BLK 79
BLK 78
BLK 77
SEC 2
SEC 1
SEC 11
SEC 12
ABANDONED
MAP 15 2/2
CORONADO HEIGHTS ADD
SCALE 1" = 100'
TOMBSTONE TOWNSITE
SEE 3/3
THIS DESCRIPTION IS FROM OUR WORKING RECORDS AND DOES NOT CONSTITUTE A SURVEY
COUNTY ASSESSOR'S MAP

SEC. 11 TN. 20 RG. 22

A POR NE NE
SEC 12
A POR NW NW

BOOK 109
MAP 12

3/3

Key Map 109-1
0160

THIS DESCRIPTION IS FROM OUR WORKING RECORDS AND DOES NOT CONSTITUTE A SURVEY

COUNTY ASSESSOR'S MAP

SEC. 11 TN. 20 RG. 22

A POR NENE
& A POR SENE

BOOK 109
MAP 13
1
2

Key Map 109-1
01600

SEE MAP 12

SEE MAP 10

SAFFORD ST

SEVENTH ST

EIGHTH ST

SIXTH ST

FREMONT — HWY 80 R/W

1/4 SEC LINE

NENE
SENE

SEC LINE

SEC 11 SEC 12

BLK 34

BLK 35

BLK 29

BLK 36

BLK 21

BLK 22

7TH ST ABANDONED

NINTH ST

ALLEN ST

PROPOSED QUITCLAIM S.P.R.R.
TO CITY OF TOMBSTONE DK 1203-106

OPERATIVE S.P.R.R.

SEE 2/2

SCALE 1" = 100'

SEE MAP 25

TOUGHNUT ST

TOWNSITE LINE

TOMBSTONE TOWNSITE

THIS DESCRIPTION IS FROM OUR WORKING RECORDS AND DOES NOT CONSTITUTE A SURVEY

COUNTY ASSESSOR'S MAP

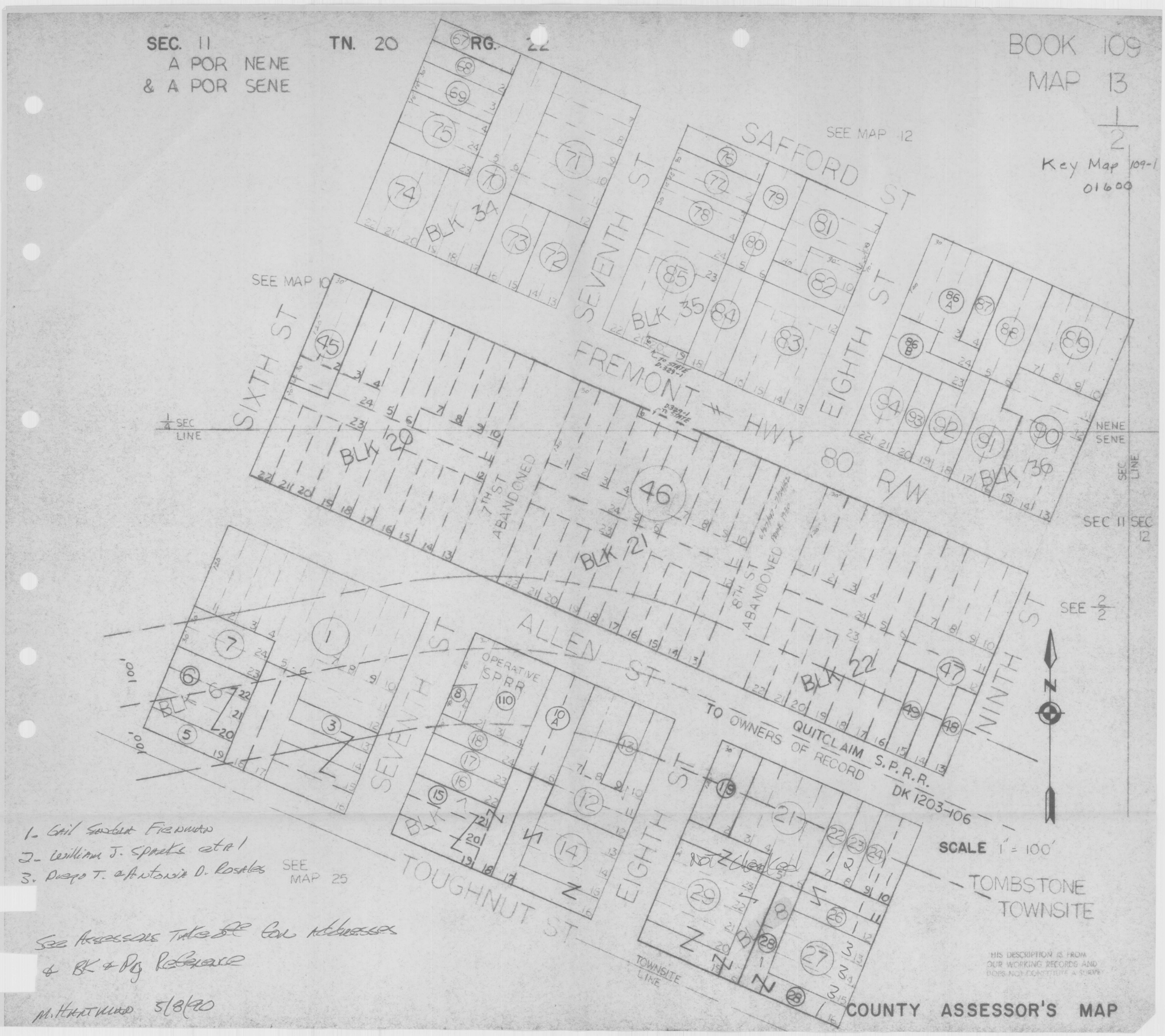
SEC. 11
A POR NENE
& A POR SENE
TN. 20
RG. 22
BOOK 109
MAP 13
1/2
Key Map 109-1
01600
SEE MAP 12
SAFFORD ST
SEVENTH ST
EIGHTH ST
SIXTH ST
FREMONT HWY 80 R/W
SEE MAP 10
1/4 SEC LINE
NENE
SENE
SEC LINE
SEC 11 SEC 12
SEE 2/2
BLK 34
BLK 35
BLK 36
BLK 20
BLK 21
BLK 22
BLK 6
BLK 7
BLK 8
7TH ST ABANDONED
8TH ST ABANDONED
ALLEN ST
NINTH ST
OPERATIVE SPRR
TO OWNERS OF RECORD
QUITCLAIM S.P.R.R.
DK 1203-106
SCALE 1" = 100'
TOMBSTONE TOWNSITE
TOUGHNUT ST
TOWNSITE LINE
SEE MAP 25
1- Gail Sandra Fienman
2- William J. Sparks et al
3. Diego T. & Antonia D. Rosales
See Assessors Take off for Addresses
& BK & Pg Reference
M. Hartman 5/8/90
THIS DESCRIPTION IS FROM OUR WORKING RECORDS AND DOES NOT CONSTITUTE A SURVEY
COUNTY ASSESSOR'S MAP

SEC. 11 TN. 20 R.G. 22
A POR NENE
& A POR SENE

TOMBSTONE SOUTH (SURFACE)

BOOK 109
MAP 13
1/2

Key Map 109-1
01600

COUNTY ASSESSOR'S MAP

SEC. 12 TN. 20 RG. 22

A POR NWNW & SWNW

SEC 11
A POR SENE

BOOK 109
MAP 13

2/2

Key Map 109-1
0160

SEC. 12 TN. 20 RG. 22

A POR NWNW & SWNW

SEC 11
A POR SENE

BOOK 109
MAP 13

2/2

Key Map 109-1
0160

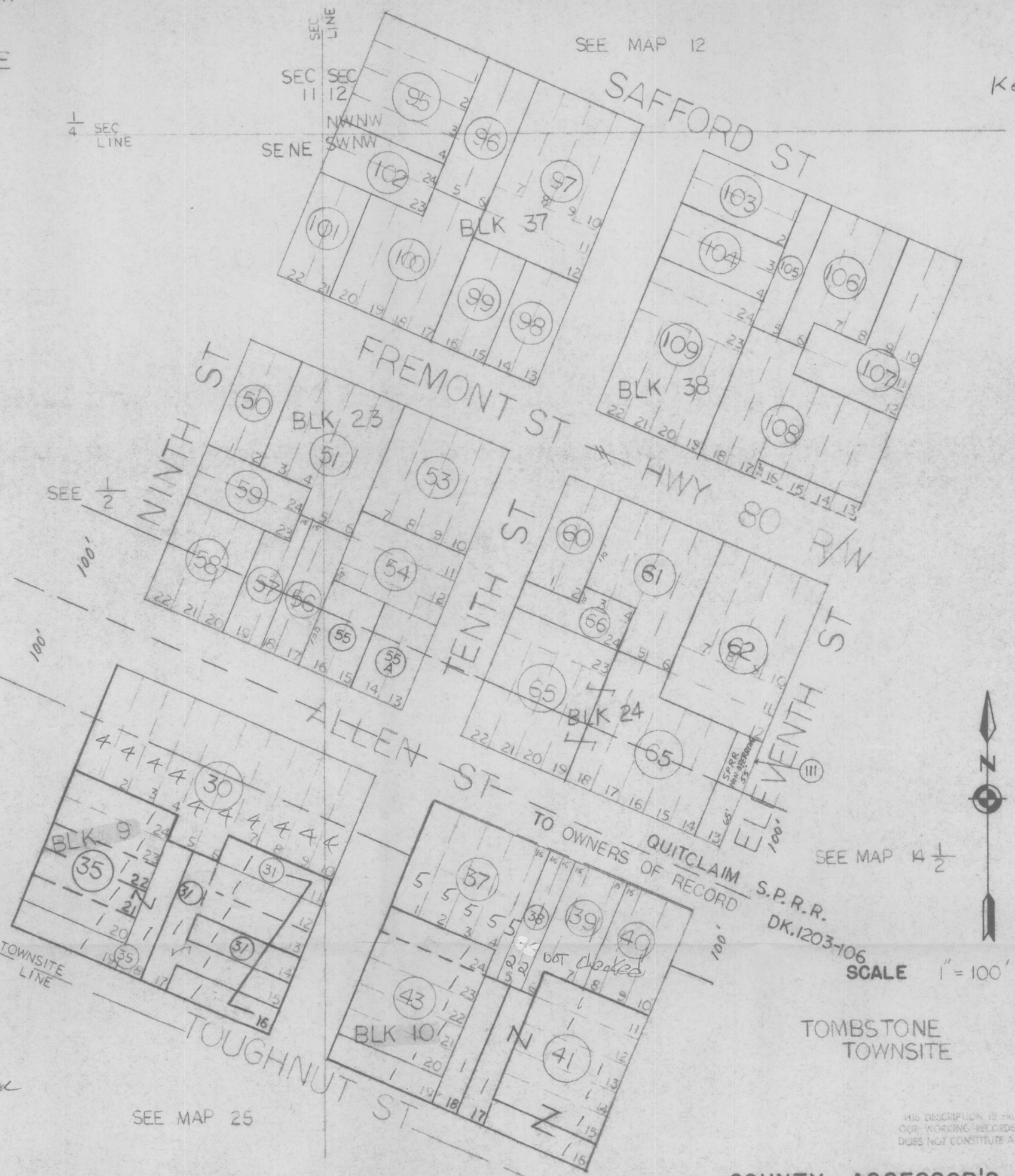

SCALE 1" = 100'

TOMBSTONE TOWNSITE

1. Gail Sandra Fienman
2. William J. Sparks etal
3.
4. Madeline Wyatt etal
5. Charles J. Fields

See Assessors Takeoff for address & BK & Pg Ref.

M. Hartman 5/8/80

THIS DESCRIPTION IS FROM OUR WORKING RECORDS AND DOES NOT CONSTITUTE A SURVEY

COUNTY ASSESSOR'S MAP

SEC. 12 TN. 20 RG. 22

A POR SWNW

BOOK 109
MAP 14
1/2

Key Map 109-1
0160

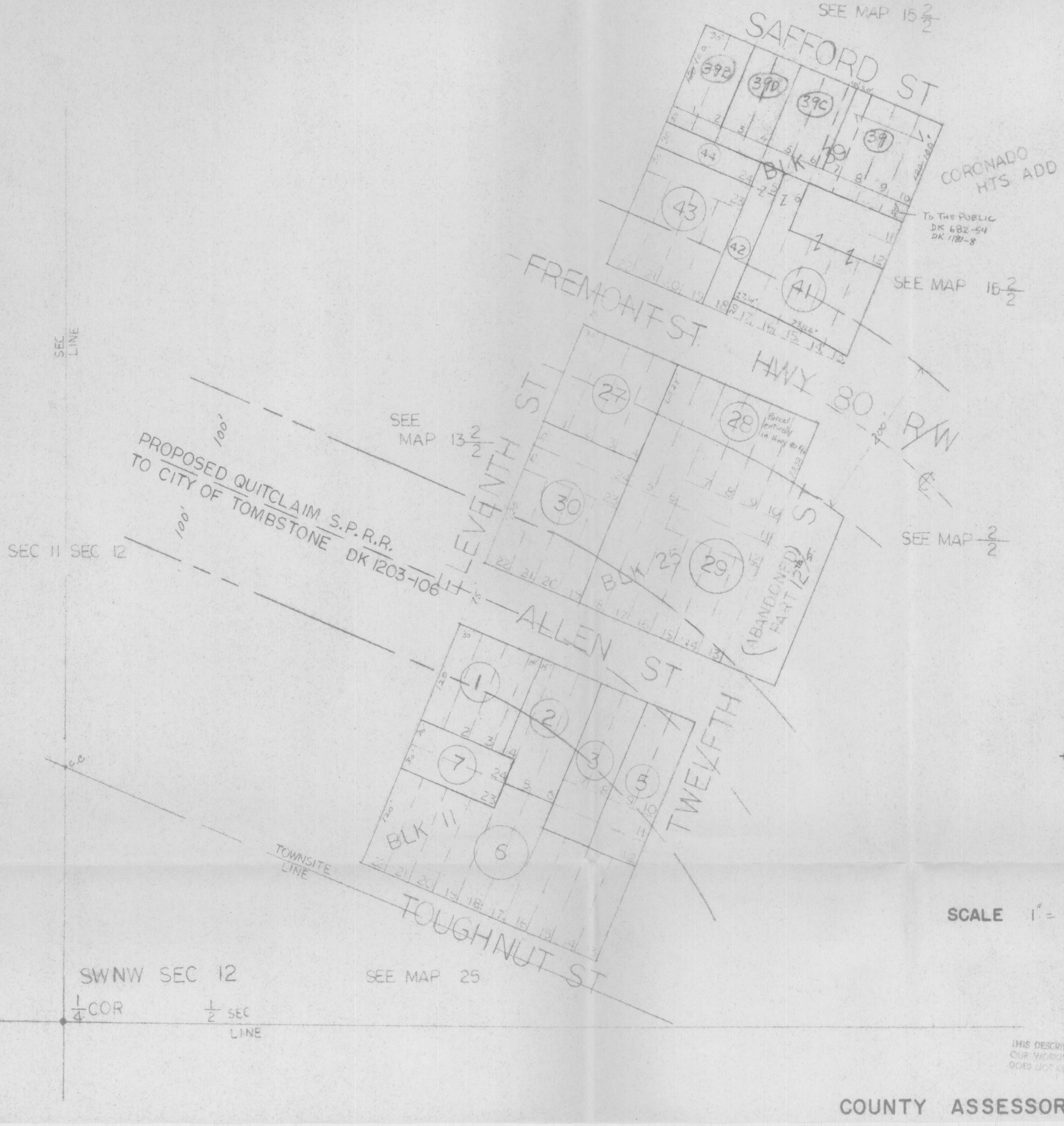

THIS DESCRIPTION IS FROM OUR WORKING RECORDS AND DOES NOT CONSTITUTE A SURVEY

COUNTY ASSESSOR'S MAP

SEC. 12 TN. 20 RG. 22

A POR SW/NW
SE/NW
NW/SW
NE/SW

BOOK 109
MAP 14
2/2

Key Map 109-1
0160

ESCONDIDO

MAP 15 2/2

1/4 SEC LINE

Entirely within Hwy 80 R/W Boundary

ORIGINAL TOMBSTONE CORPORATE LIMITS

SEE MAP 1/2

BLK 26

BLK 21

BLK 28

BLK 12

BLK 13

BLK 14

TWELFTH ST

THIRTEENTH ST

ALLEN ST

FOURTEENTH ST

TOUGHNUT ST

15TH ST

CORONADO

DRAINAGE WAY

CORONADO

CORONADO HTS ADD

℄ HIGHWAY 80

S Boundary Hwy 80 R/W

SAN DIEGO

MAP 15 2/2

1/2 SEC LINE

TOMBSTONE TOWNSITE LINE

PROPOSED QUITCLAIM S.P.R.R.
TO CITY OF TOMBSTONE
DK.1203-106

100'

100'

DK 1011-306

SWNW SENW
NWSW NESW

SEE MAP 26

SEE MAP 26

N

SCALE 1" = 100'

THIS DESCRIPTION IS FROM OUR WORKING RECORDS AND DOES NOT CONSTITUTE A DEED

COUNTY ASSESSOR'S MAP

SEC 12 NENW AND A POR/ NWNW SENW — TN 20 — 22

BOOK 109
MAP 15
Key Map 109-1

SEC 1
SEC 12

SEC LINE

LOT 2

0160

2

NORTH 1/4 COR

TOMBSTONE TOWNSITE LINE

NORTH

SEE MAP 12 2/3

SEE MAP 26

10TH ST

ESCONDIDA DRAINAGE WAY

SAN RAFAEL

SAN JOSE DRAINAGE WAY

SAN JOSE

NORTHERN PROP LINE OF ORG TWN SITE

CORONADO

DRAINAGE WAY

SAN JOAQUIN

1/2 SEC LINE

CORTO

1/4 SEC LINE

NWNW NENW
SWNW SENW

SEE 2/2

SEE MAP 26

TOMBSTONE TOWNSITE LINE

SAN DIEGO

CORONADO HGTS ADD SCALE 1"=150

THIS DESCRIPTION IS FROM OUR MICROFILM RECORDS AND DOES NOT CONSTITUTE A SURVEY

SEC 12 TN 20 RG 22
A POR NWNW
NENW
SWNW
SENW
BOOK 109
MAP 15
2/2
SEE MAP 12 2/3
SEE 1/2
SEE MAP 14 2/2
SEE MAP 26
10TH ST
DRAINAGE WAY
SAN PEDRO
ESCONDIDO
DRAINAGE WAY
SAN RAFAEL
CORTO
SAFFORD
12TH ST.
CORONADO
DRAINAGE WAY
CORONADO
SAN JOAQUIN
DRAINAGE WAY
HERMOSA
SAN DIEGO
(CAMINO OCHENTA)
U.S. HIGHWAY 80
ROAD TO GLEESON
(MAP RACK C-16)
GLEESON ROAD
TOMBSTONE TOWNSITE LINE
EXCLUDED
PIPE
1/4 SEC LINE
CORONADO HGTS ADD SCALE 1"=150