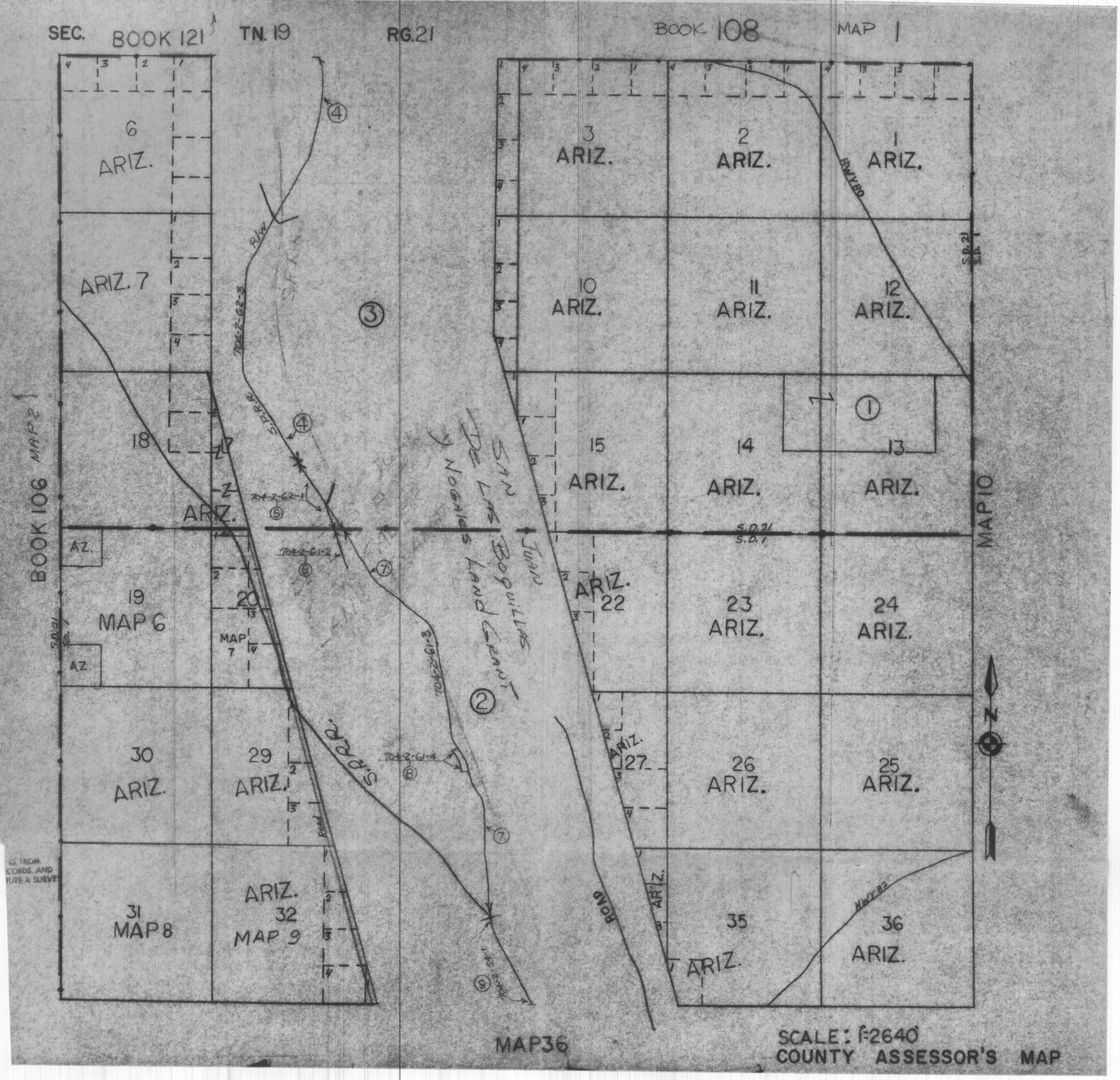
SEC.
BOOK 121
TN. 19
RG. 21
BOOK 108
MAP 1
6
ARIZ.
ARIZ. 7
18
ARIZ.
AZ.
19
MAP 6
20
MAP 7
AZ.
30
ARIZ.
29
ARIZ.
31
MAP 8
ARIZ.
32
MAP 9
BOOK 106
MAP 2
3
ARIZ.
2
ARIZ.
1
ARIZ.
10
ARIZ.
11
ARIZ.
12
ARIZ.
15
ARIZ.
14
ARIZ.
13
ARIZ.
ARIZ.
22
23
ARIZ.
24
ARIZ.
ARIZ.
27
26
ARIZ.
25
ARIZ.
35
ARIZ.
36
ARIZ.
MAP 10
MAP 36
HWY 80
HWY 82
S.D. 21
S.D. 1
S.P.R.R.
R/W
704-2-62-3
704-2-62-1
704-2-61-2
704-2-61-3
704-2-61-4
704-2-54-1
SAN JUAN DE LAS BOQUILLAS Y NOGALES LAND GRANT
ROAD
N
SCALE: 1"=2640'
COUNTY ASSESSOR'S MAP

SEC. 19 TN. 19 RG. 21

BOOK 108
MAP 6
Key Map 1
SD 1

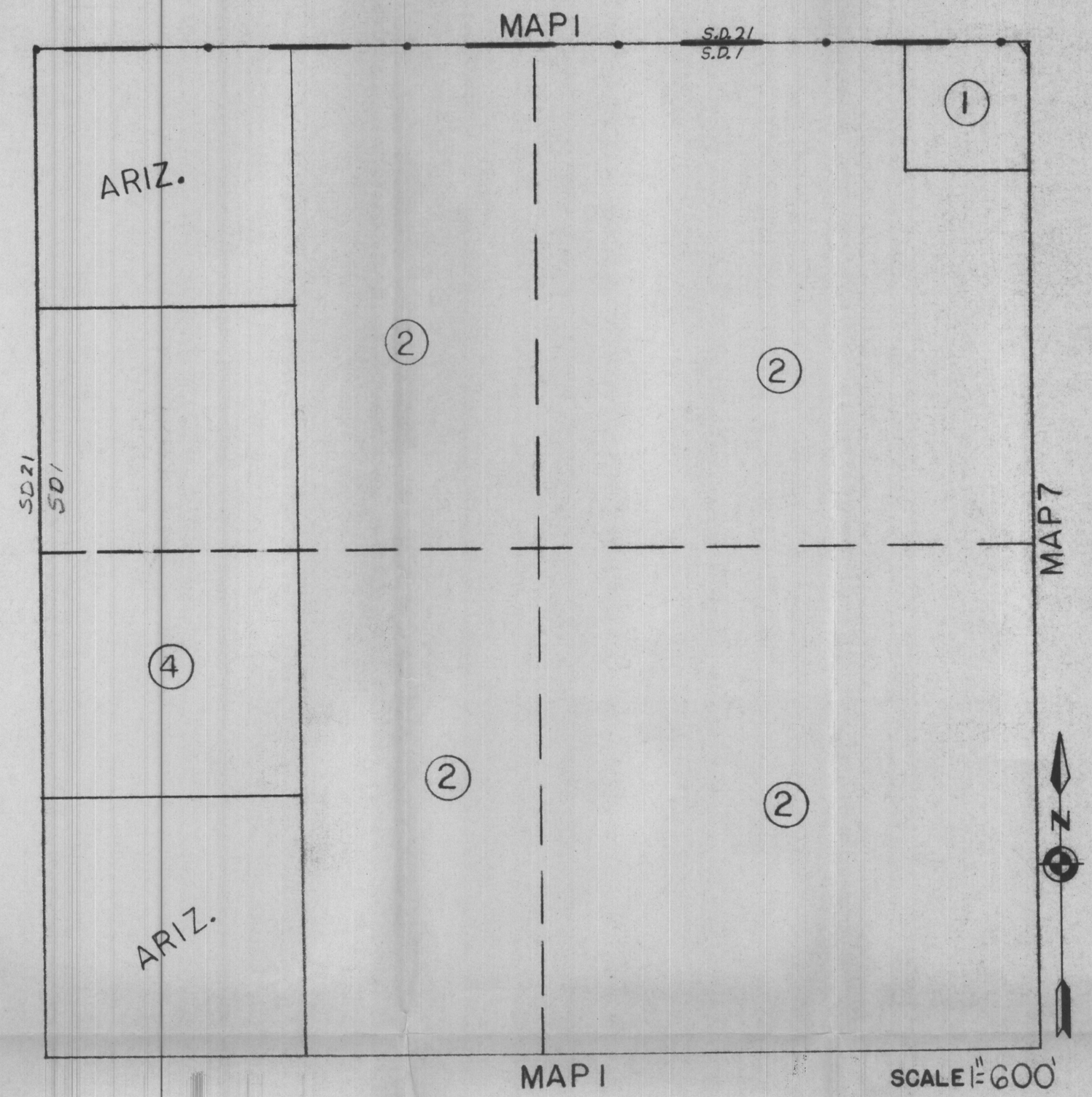

COUNTY ASSESSOR'S MAP

SEC. 20 TN. 19 RG. 21

BOOK 108 MAP 7

Key MAP 1
SD 1

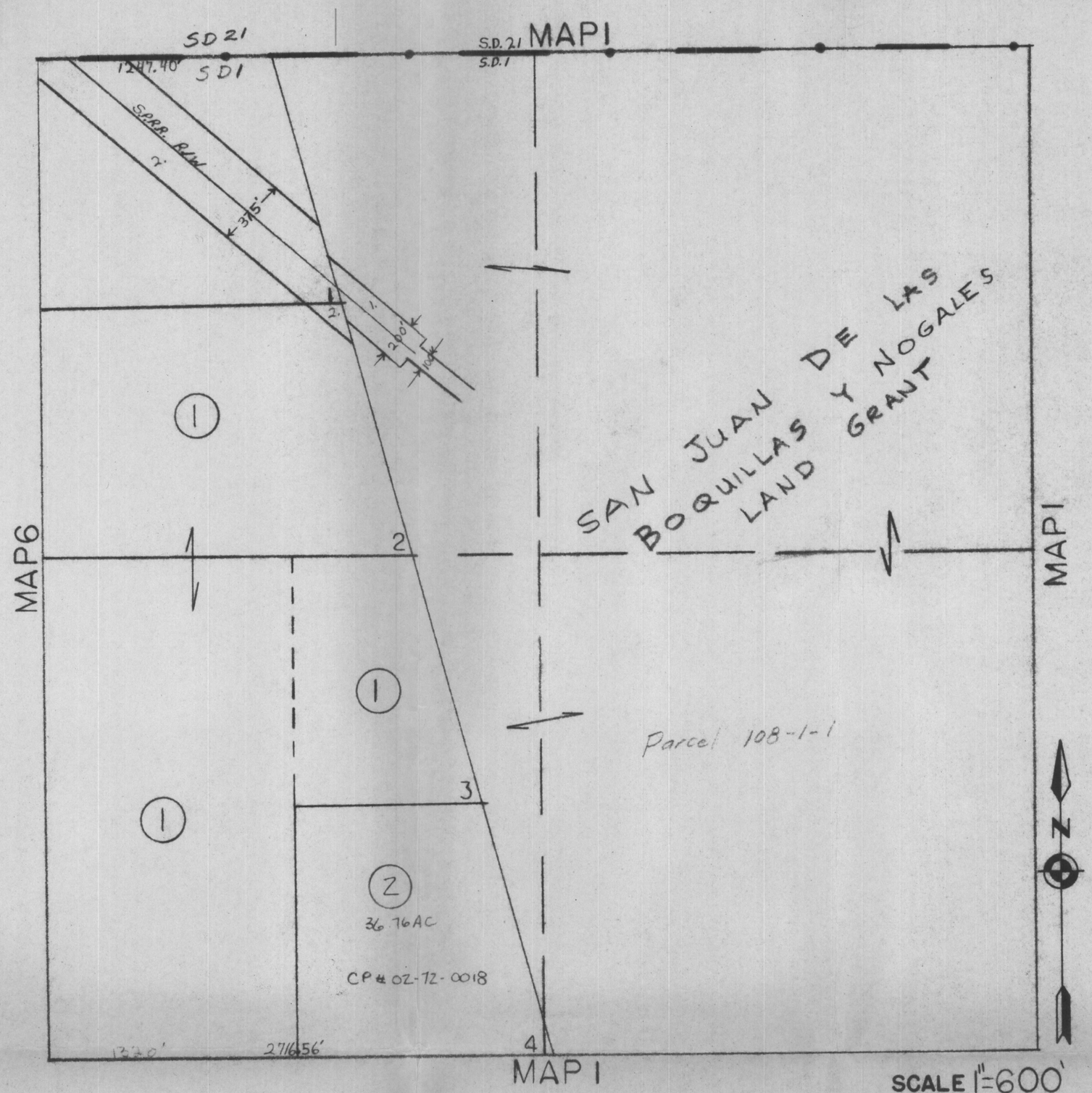

THIS DESCRIPTION IS FROM OUR WORKING RECORDS AND DOES NOT CONSTITUTE A SURVEY

COUNTY ASSESSOR'S MAP

SEC. 31 TN. 19 RG. 21

BOOK 108
MAP 8
Key Map 1
SD 1

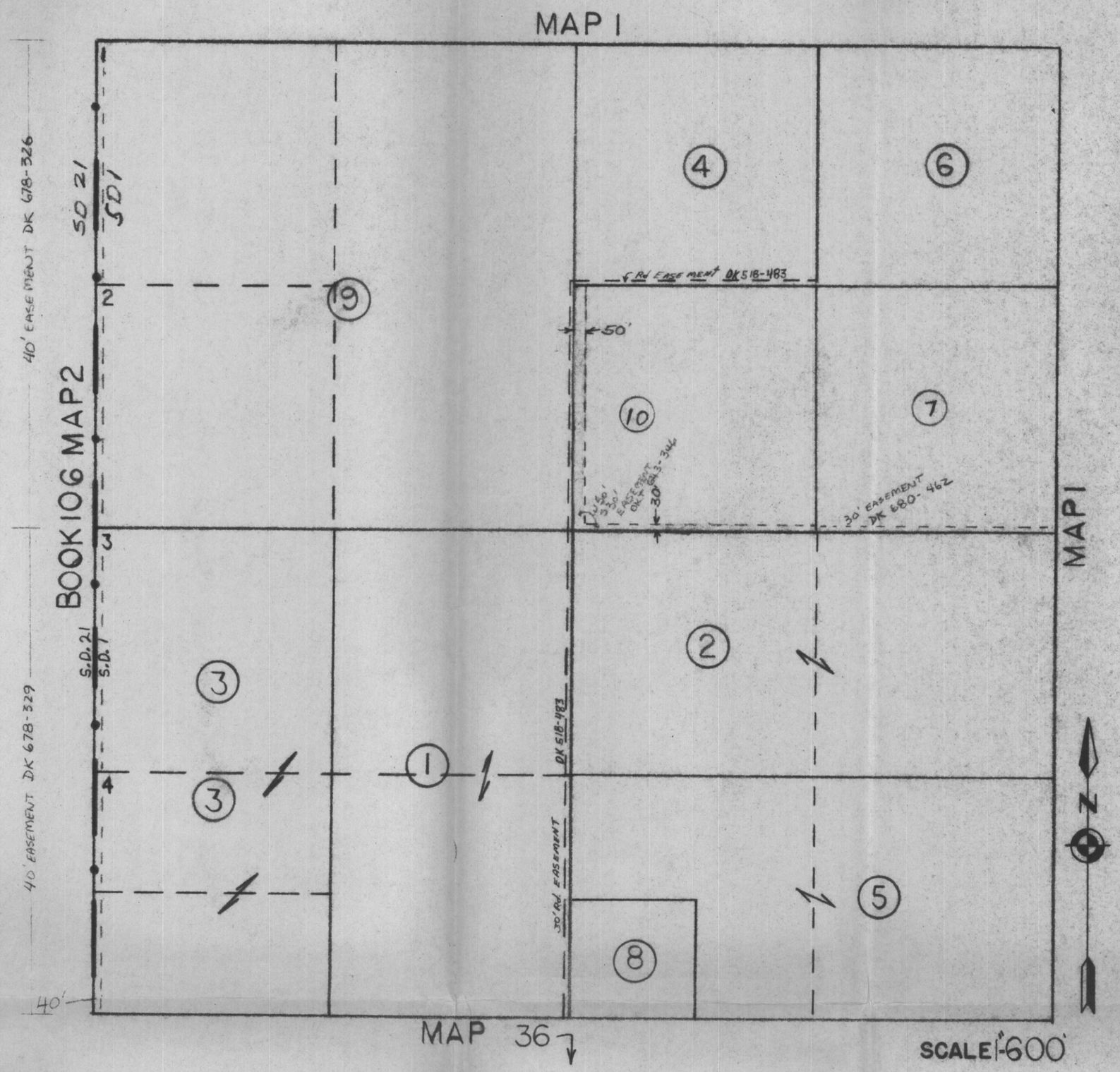

COUNTY ASSESSOR'S MAP

SEC. TN. 19 RG. 22

BOOK 108
MAP 10

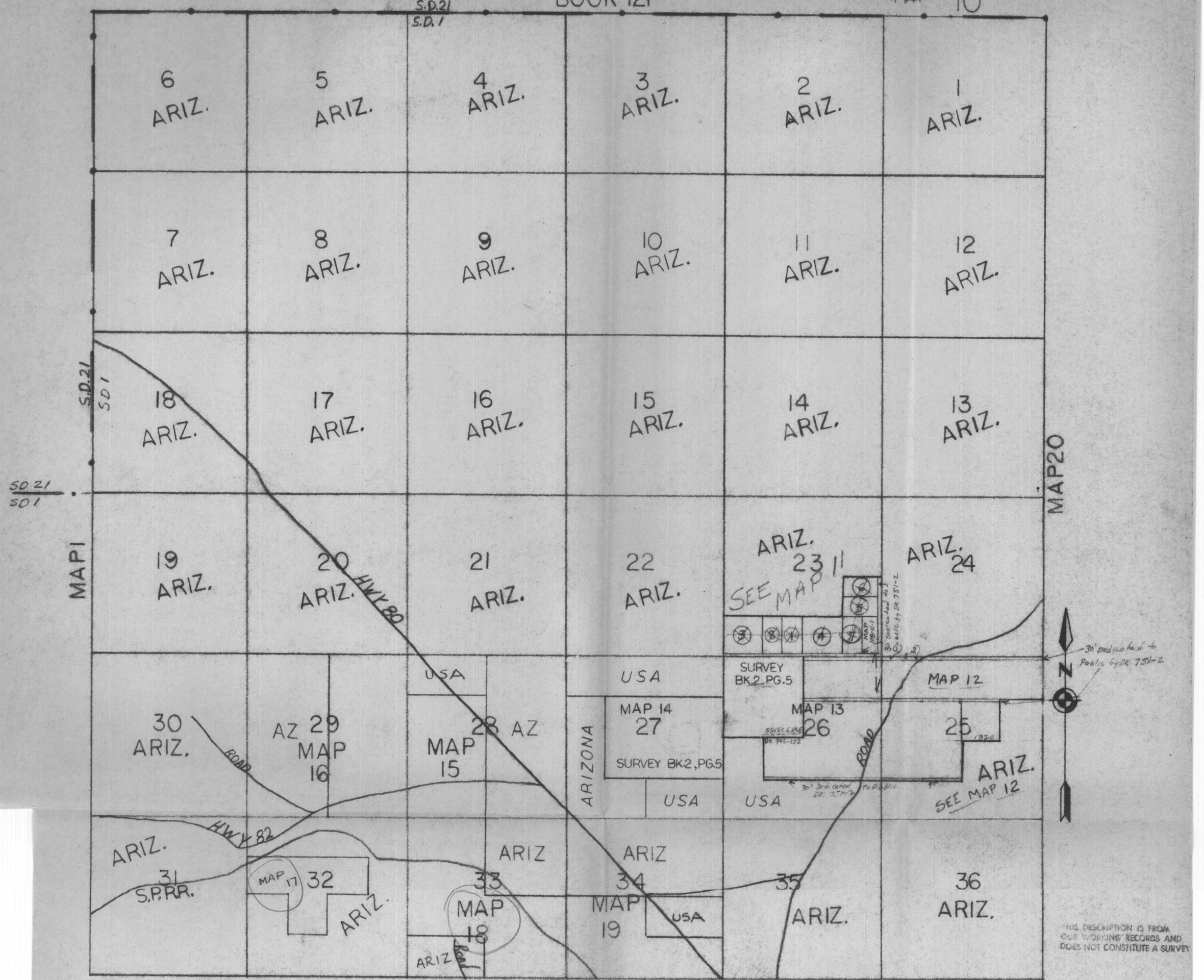

THIS DESCRIPTION IS FROM OUR WORKING RECORDS AND DOES NOT CONSTITUTE A SURVEY

SCALE 1" = 2640'

COUNTY ASSESSOR'S MAP

SEC 23 T19 R22

BOOK 108
MAP 11
Key MAP 10
SD 1000

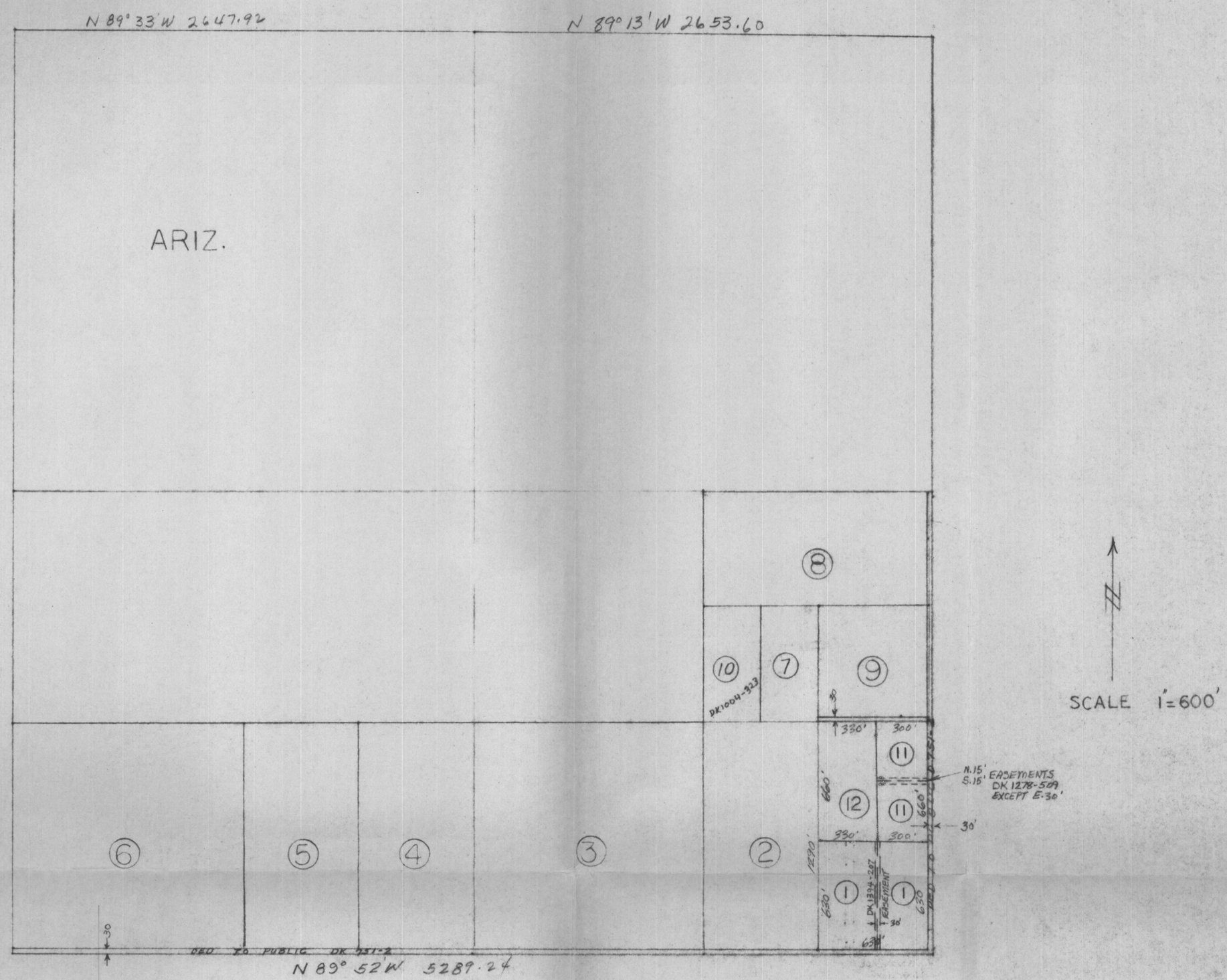

THIS DESCRIPTION IS FROM OUR WORKING RECORDS AND DOES NOT CONSTITUTE A SURVE

COCHISE

S 25 T 19 R 22

BOOK 108
MAP 12
Key Map 10
SD 1000

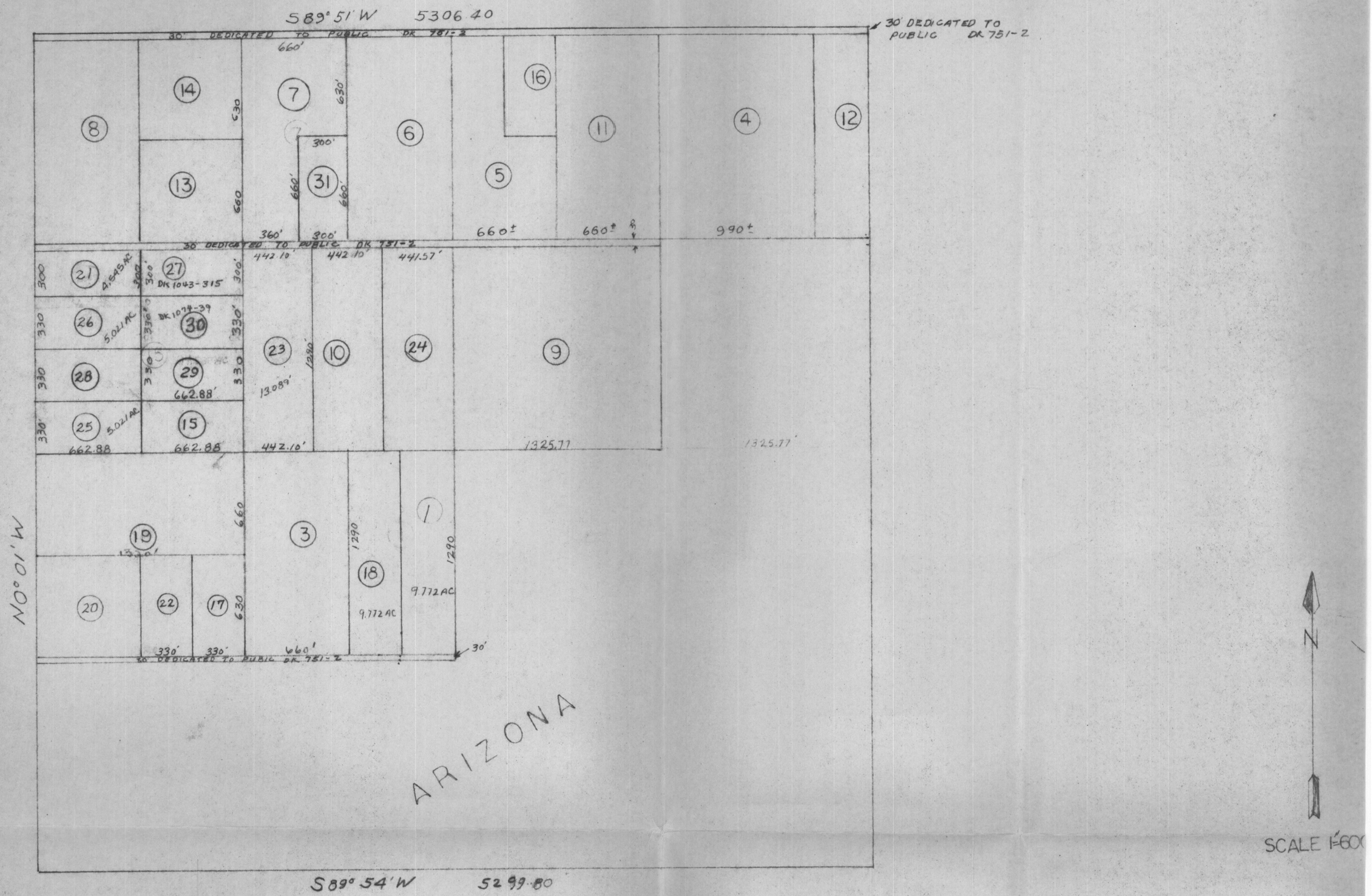

THIS DESCRIPTION IS FROM OUR WORKING RECORDS AND DOES NOT CONSTITUTE A SURVEY

COCHISE

SEC. 26 TN. 19 S RG. 22 E

BOOK 108
MAP 13

SD 1000

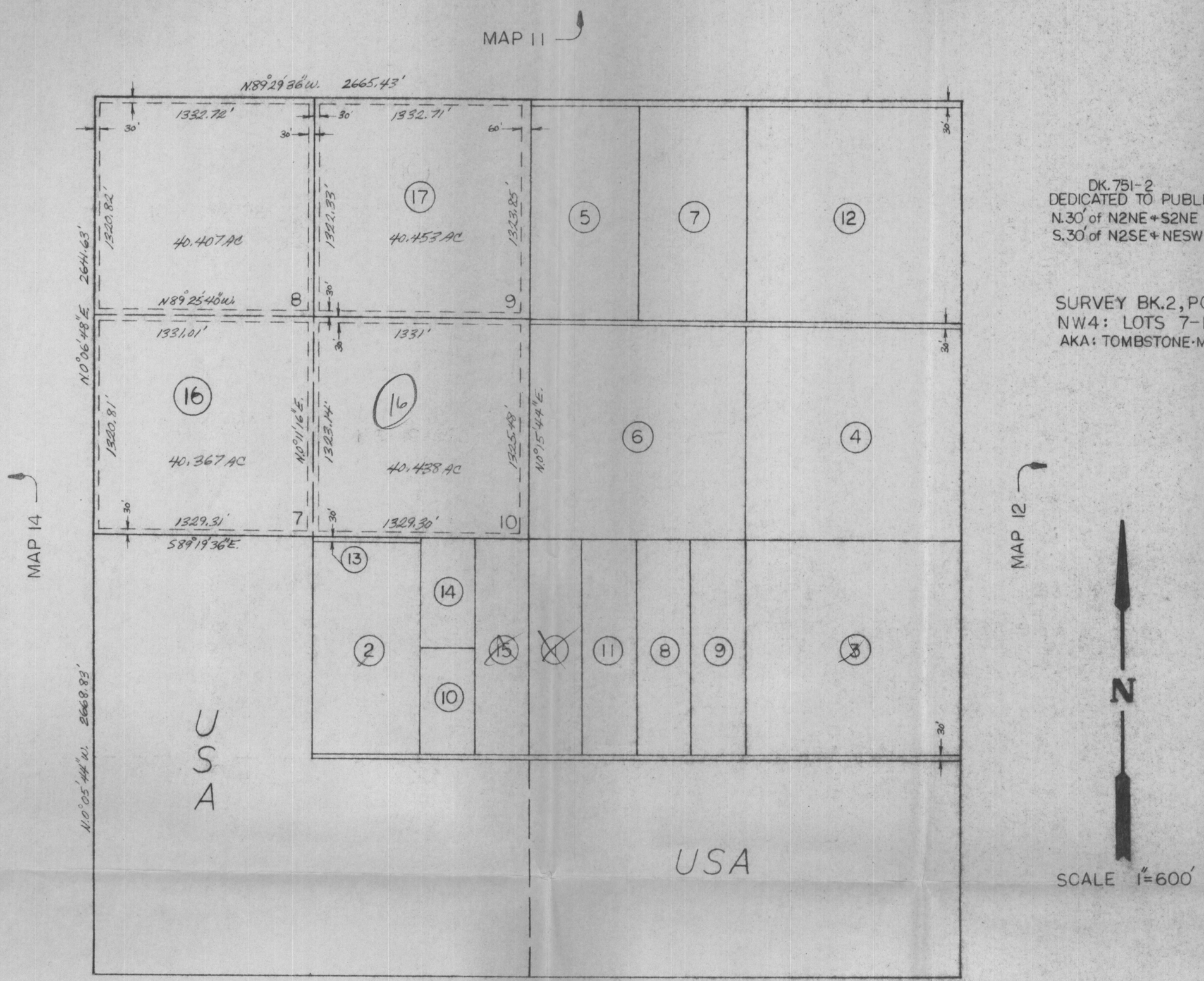

DK. 751-2
DEDICATED TO PUBLIC
N.30' of N2NE + S2NE
S.30' of N2SE + NESW

SURVEY BK.2, PG.5
NW4: LOTS 7-10
AKA: TOMBSTONE-MEADOWS

THIS DESCRIPTION IS FROM OUR WORKING RECORDS AND DOES NOT CONSTITUTE A SURVEY

COCHISE

SEC. 27 TN. 19 S. RG. 22 E.

BOOK 108
MAP 14

SD 1000

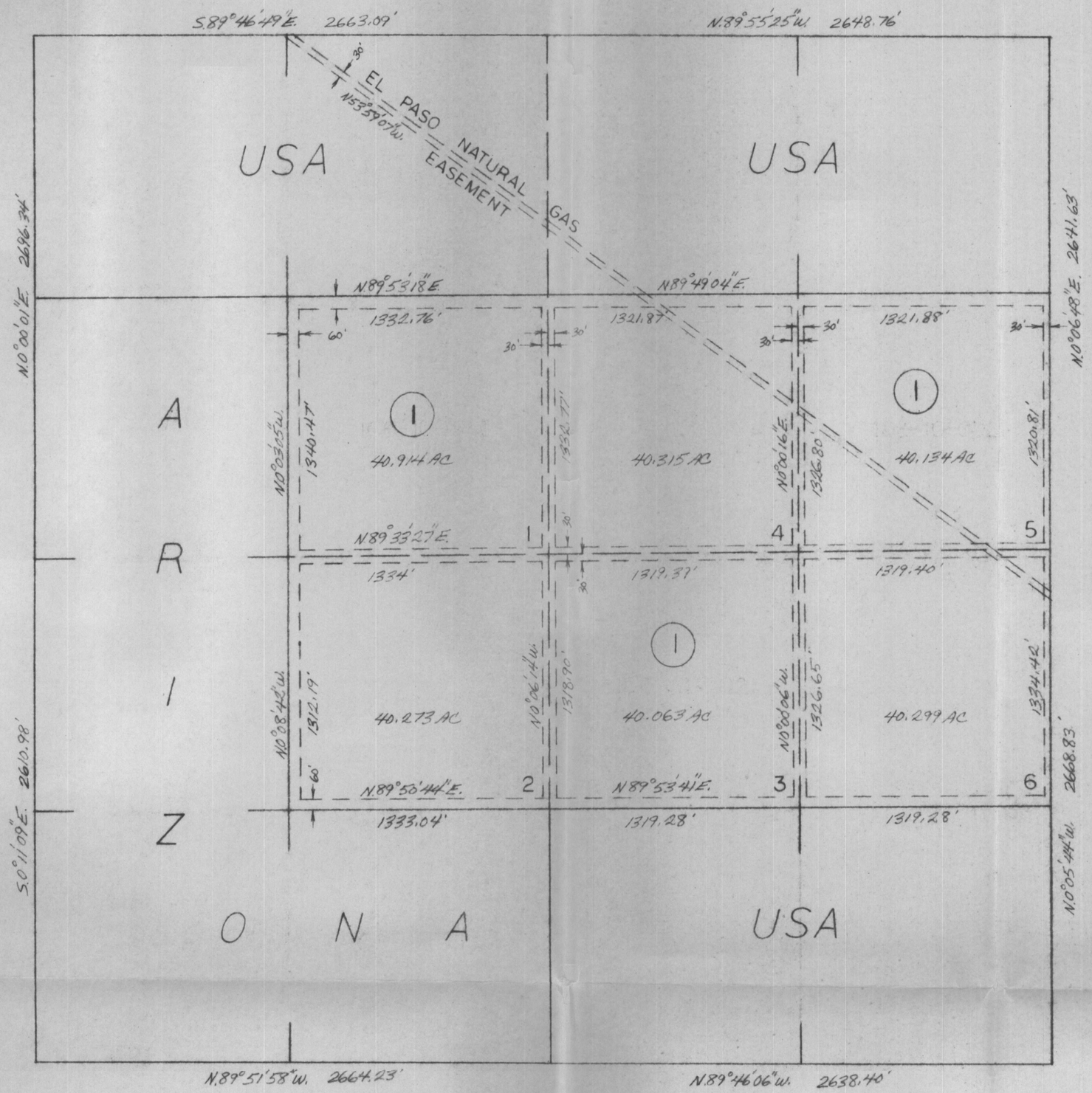

MAP 15

MAP 13

MAP 19

SURVEY BK.2, PG.5
LOTS 1-6
AKA: TOMBSTONE·MEADOWS

N

SCALE 1"=600'

THIS DESCRIPTION IS FROM OUR WORKING RECORDS AND DOES NOT CONSTITUTE A SURVEY

COCHISE

SEC. 28 TN. 19 RG. 22

Book 108
MAP 15 1/2
Key Map 10
SD 1000

15

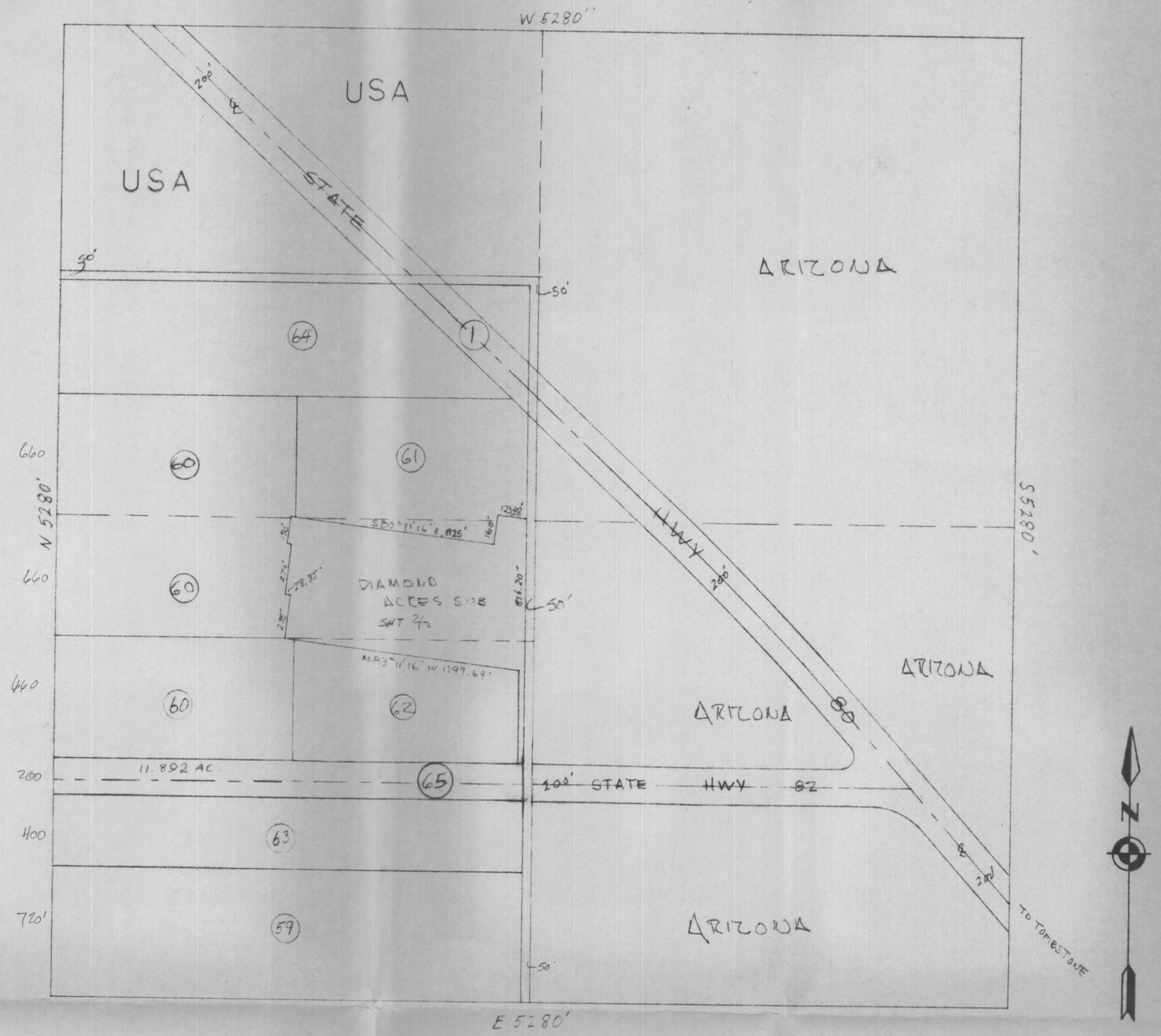

SCALE: 1" = 600'

COUNTY ASSESSOR'S M

SEC. 28 TN. 19 RG. 22

IN N2SW

BOOK 108
MAP 15 2/2
Key Map 15 1/2
S.D. 1000

1

DIAMOND ACRES

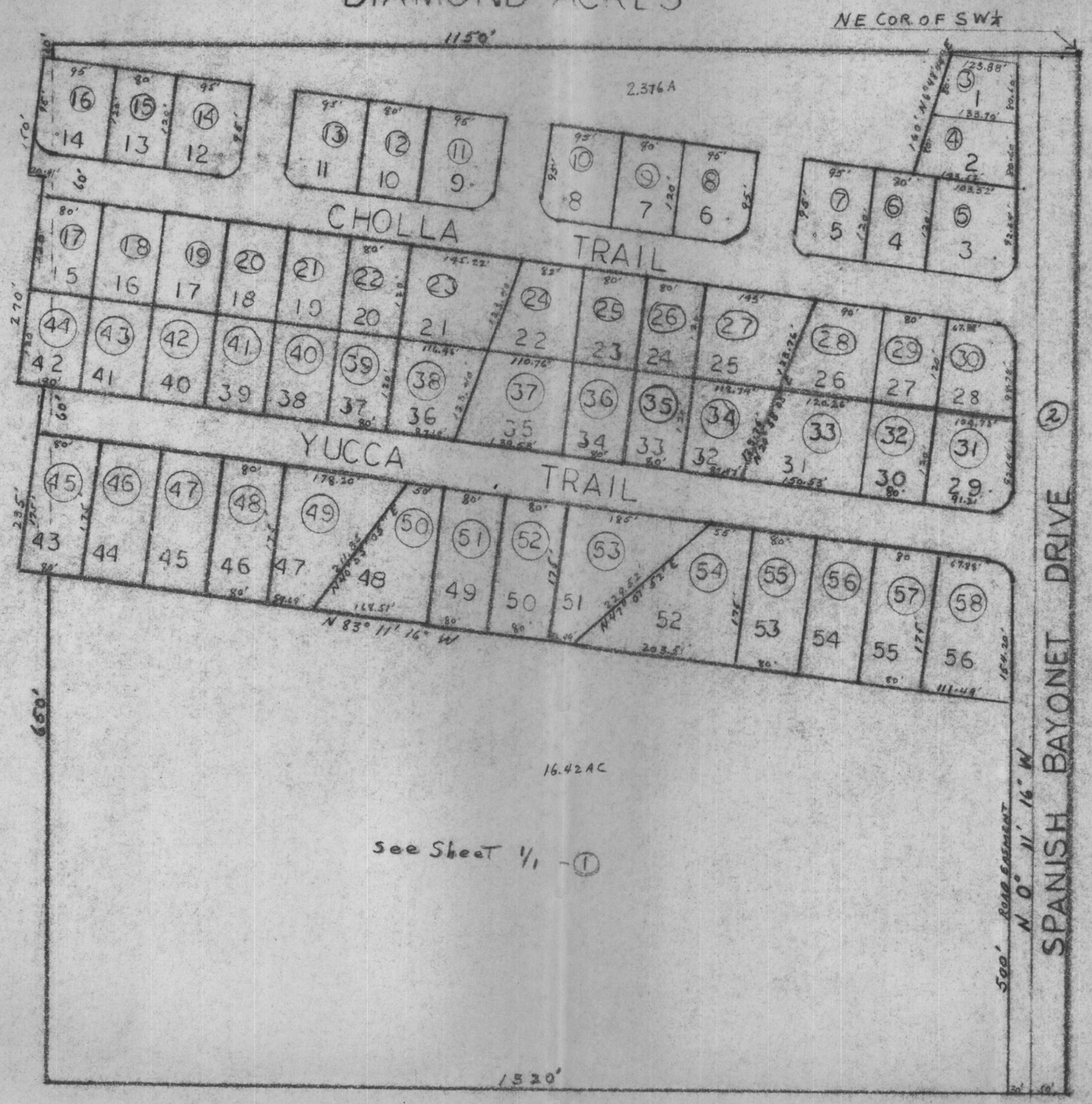

SCALE 1" = 150

COUNTY ASSESSOR'S

SEC. 29 TN. 19 RG. 22

BOOK 108
MAP 16
Key MAP 10
SD 100016

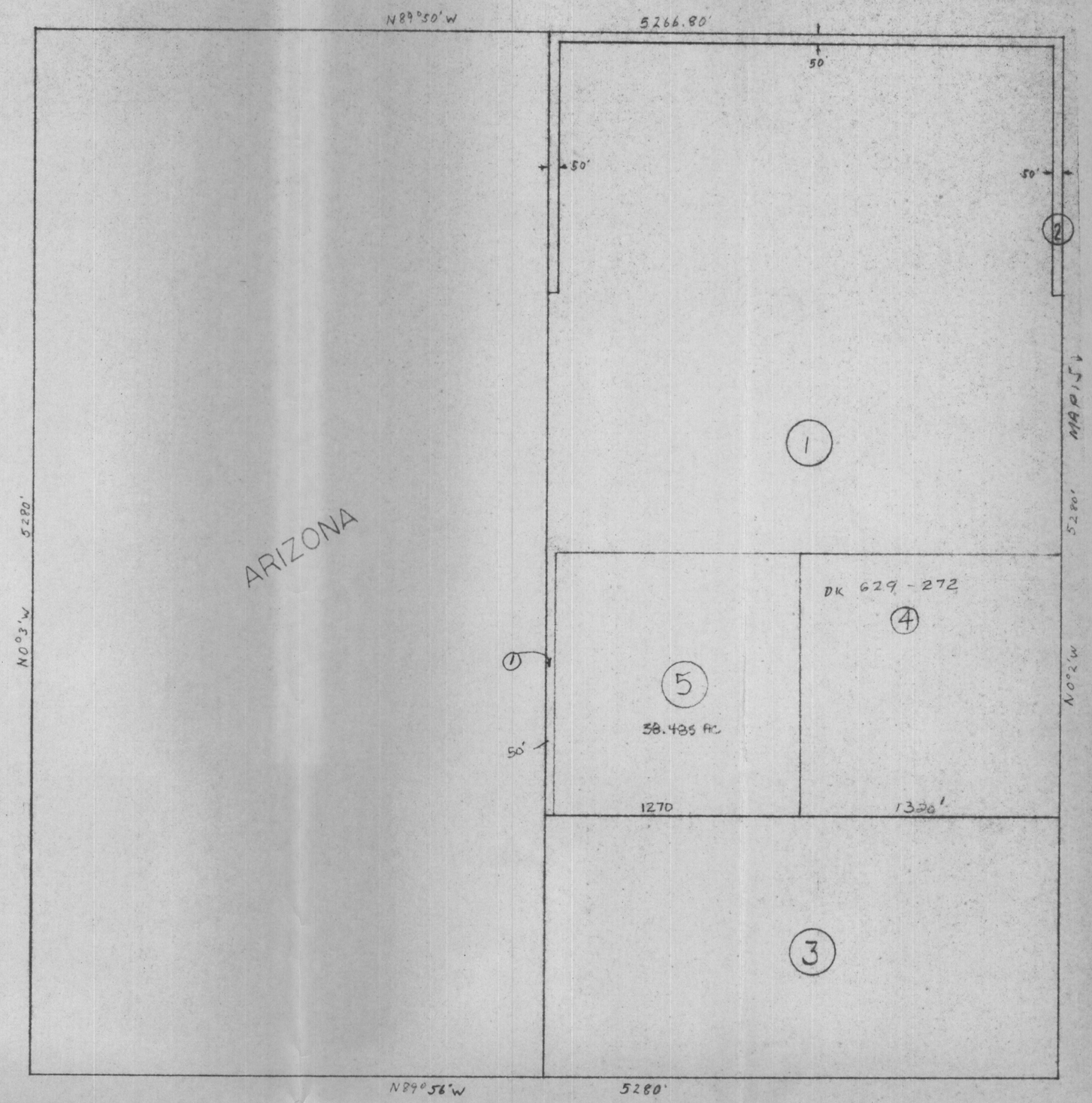

MAP 17

SCALE

COUNTY ASSESSOR

SEC. 32 TN. 19 RG. 22

BOOK 108
MAP 17
Key Map 10
SD 1000

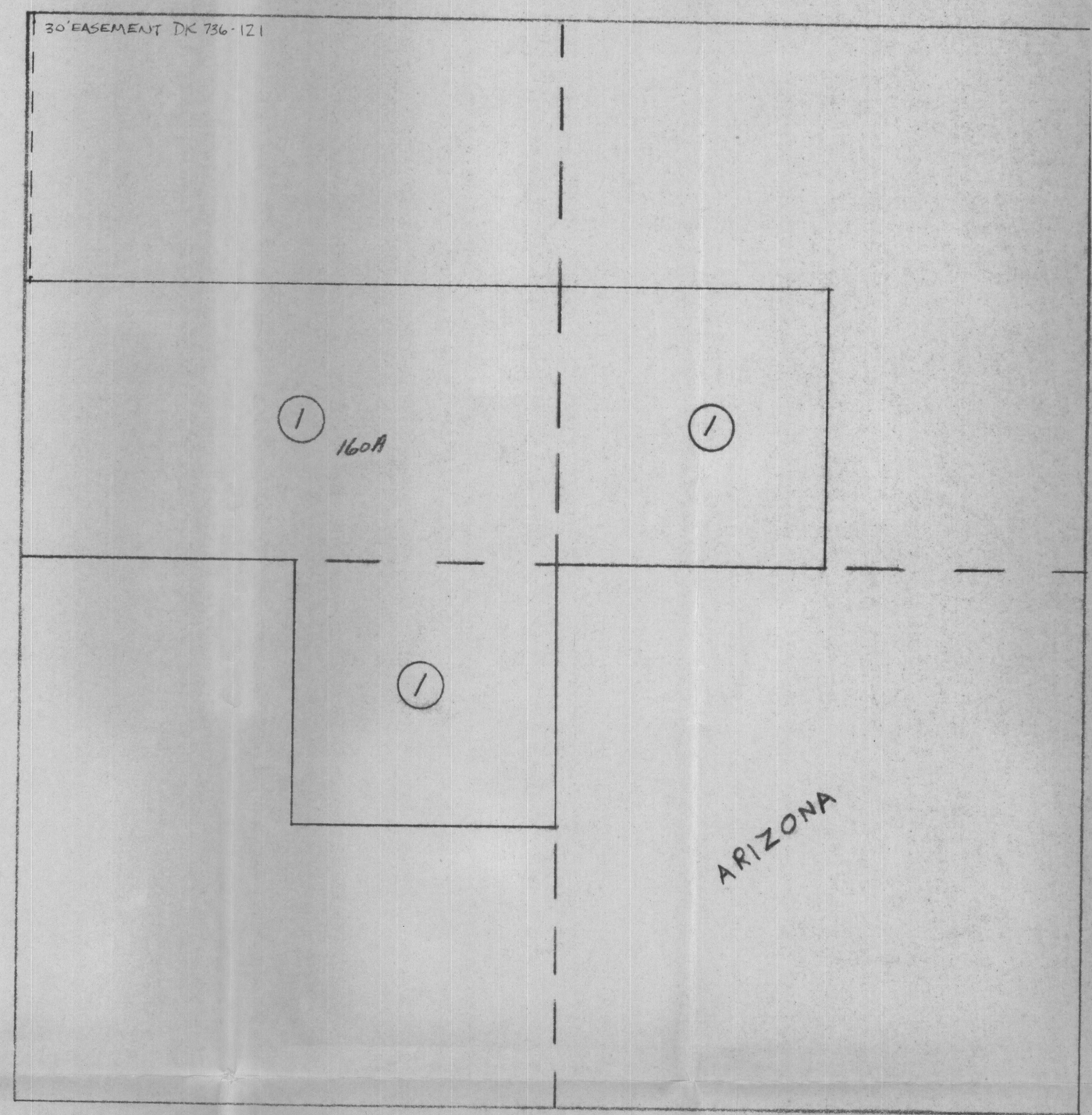

SCALE 1" = 6(
1" = 600'

COUNTY ASSESSOF

1339

TOWNSHIP 19 RANGE 22
SECTION 33

BOOK 108
MAP 18
Key Map 10
SD 1000

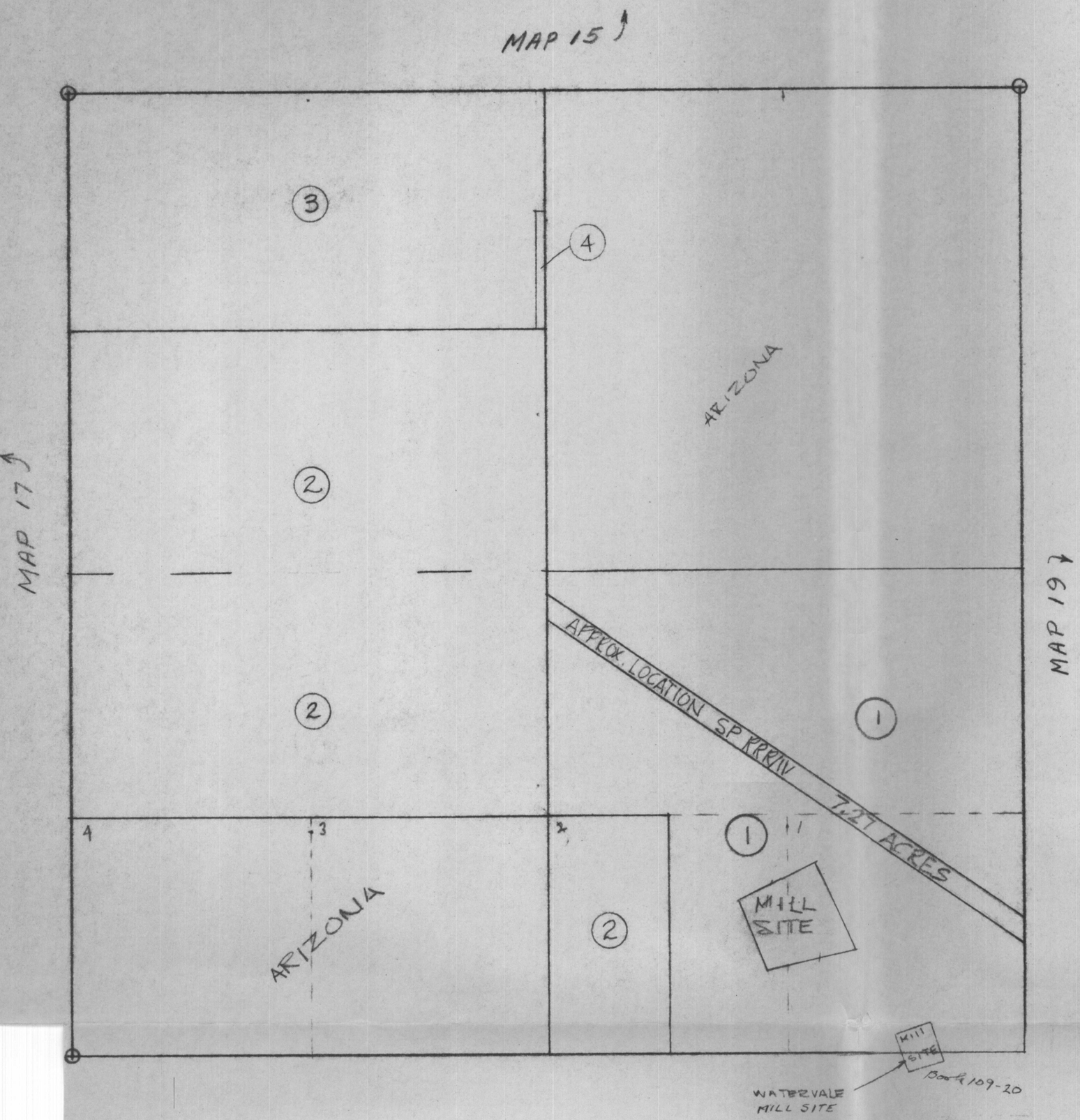

COCHISE COUNTY
1963

SEC. 34 TN. 19 RG. 22

BOOK 108
MAP 19
KEY MAP 10
SD 1000

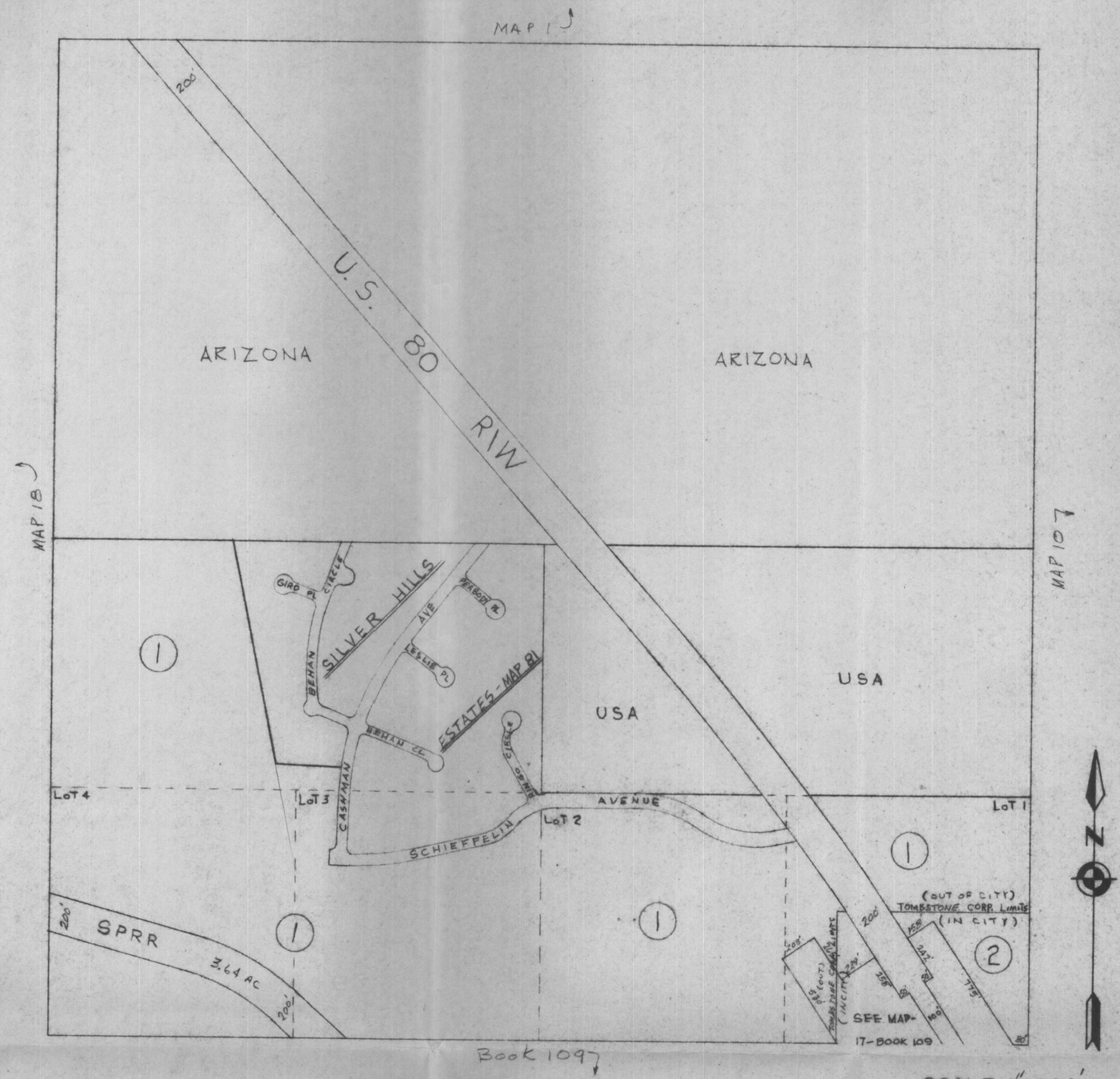

SCALE: 1"=600'

COUNTY ASSESSOR'S MAP

BOOK 108
MAP 20

TWP 19 RGE 23

N

1" = 2640'

THIS DESCRIPTION IS FROM OUR WORKING RECORDS AND DOES NOT CONSTITUTE A SURVEY

14S 23E

TOWNSHIP 19 RANGE 23
SECTION 30

BOOK 108
MAP 30

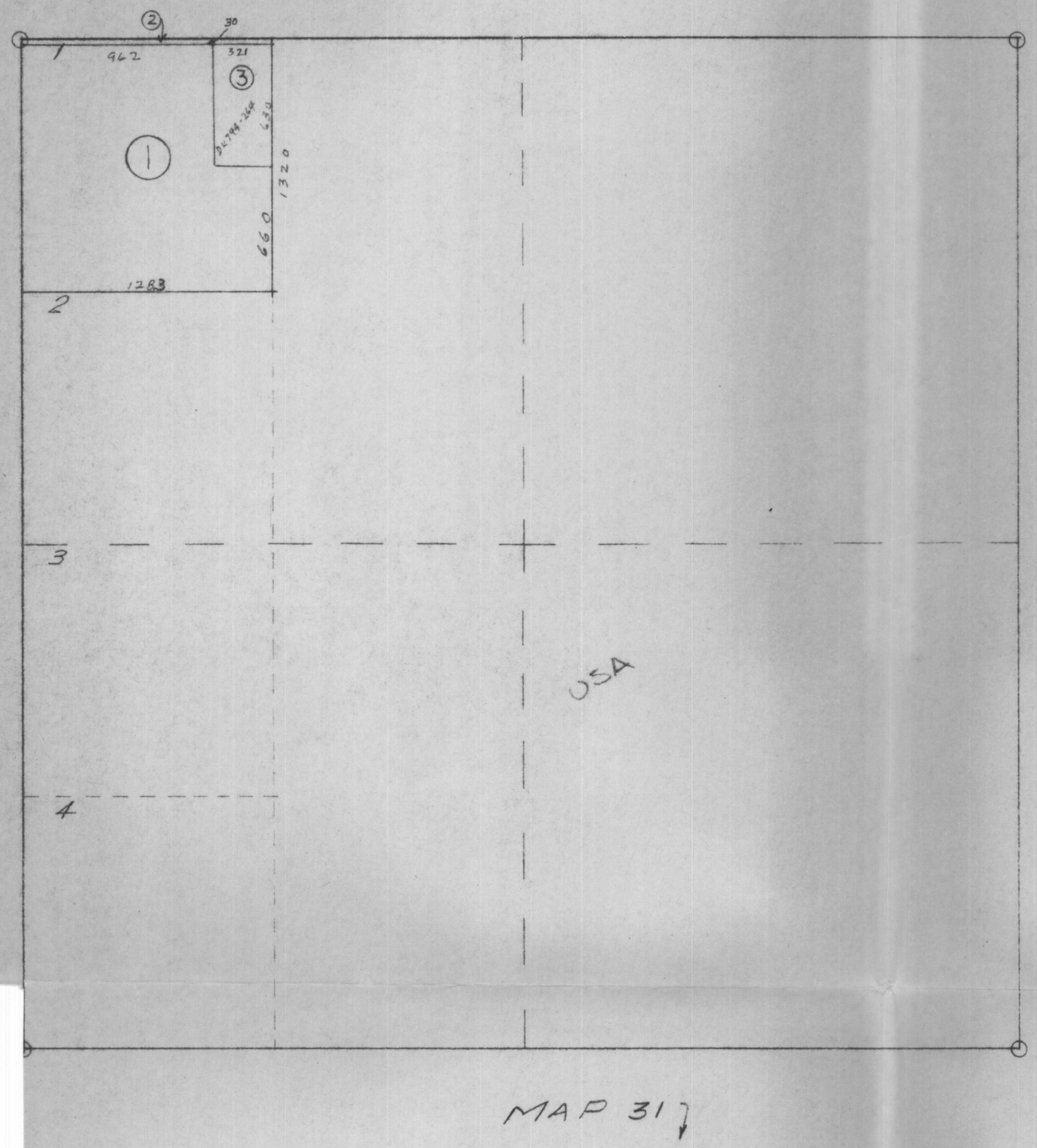

SCALE 1" = 600'

COCHISE COUNTY AS
1963

SEC. 31 TN. 19 RG. 23

108 BOOK
MAP 31
1/2
Key Map 20
SD 1000

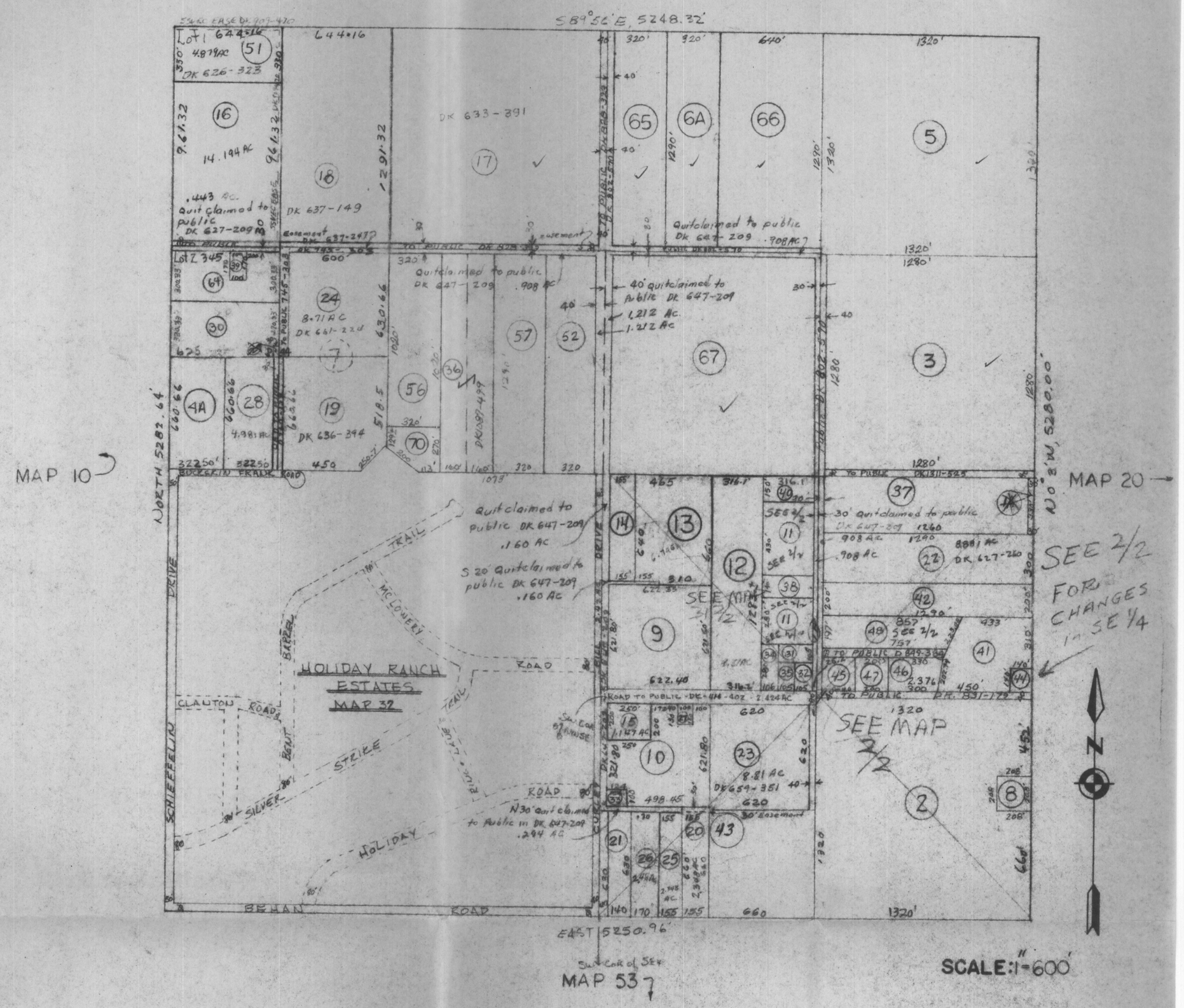

COUNTY ASSESSOR'S MAP

CENTER SEC 31

SE 1/4 S31 T19 R23

SUPP MAP BOOK 108 MAP 31 2/2

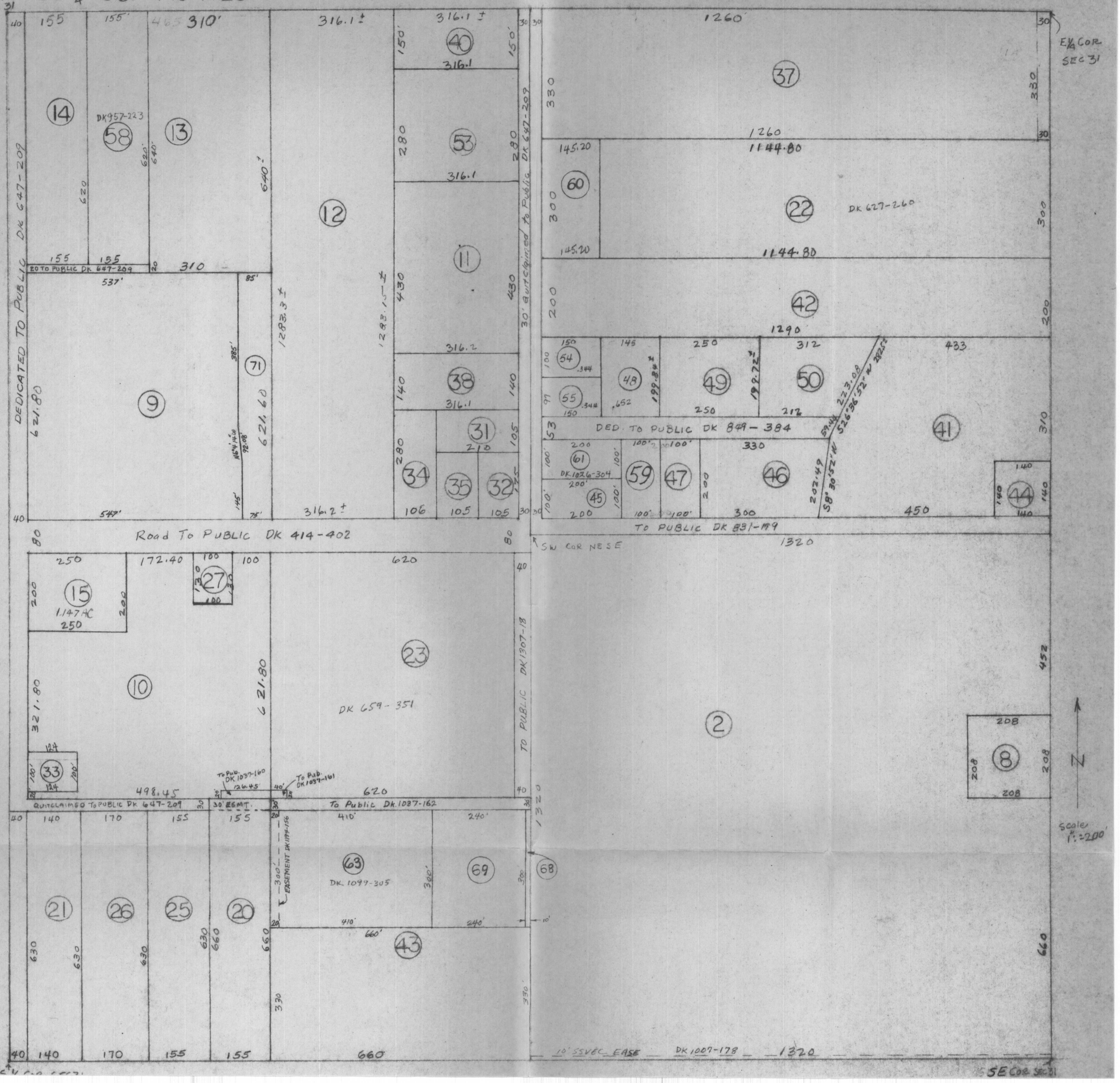

SEC. 31 SW4 TN. 19 RG. 23

BOOK 108
MAP 32
KEY MAP 20
SD 1000

MAP 31

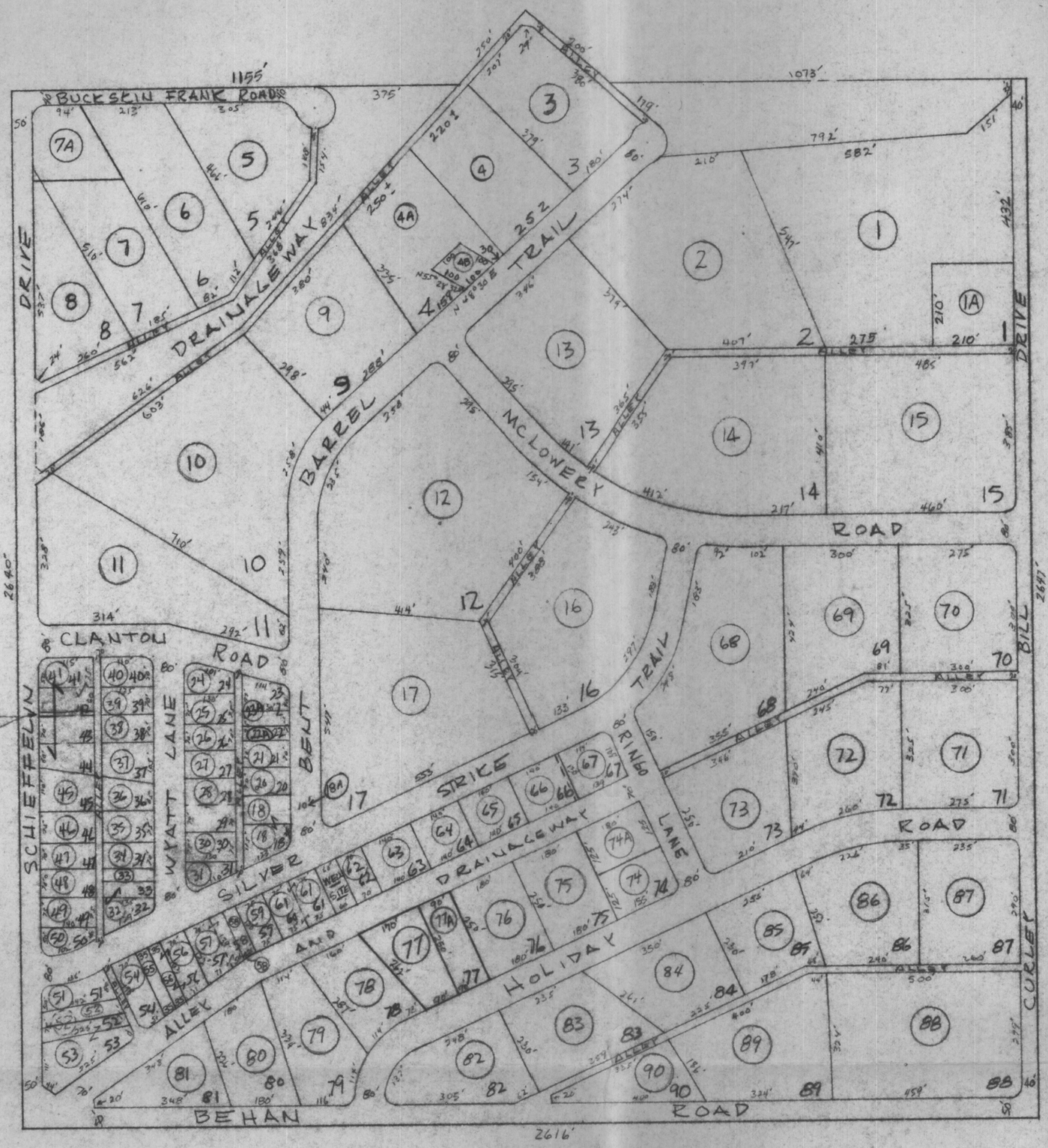

SCALE 1" = 300'

HOLIDAY RANCH ESTATES

MAP 53

COUNTY ASSESSOR'S MAP

TN. 20 RG. 21

BOOK 108
MAP 36

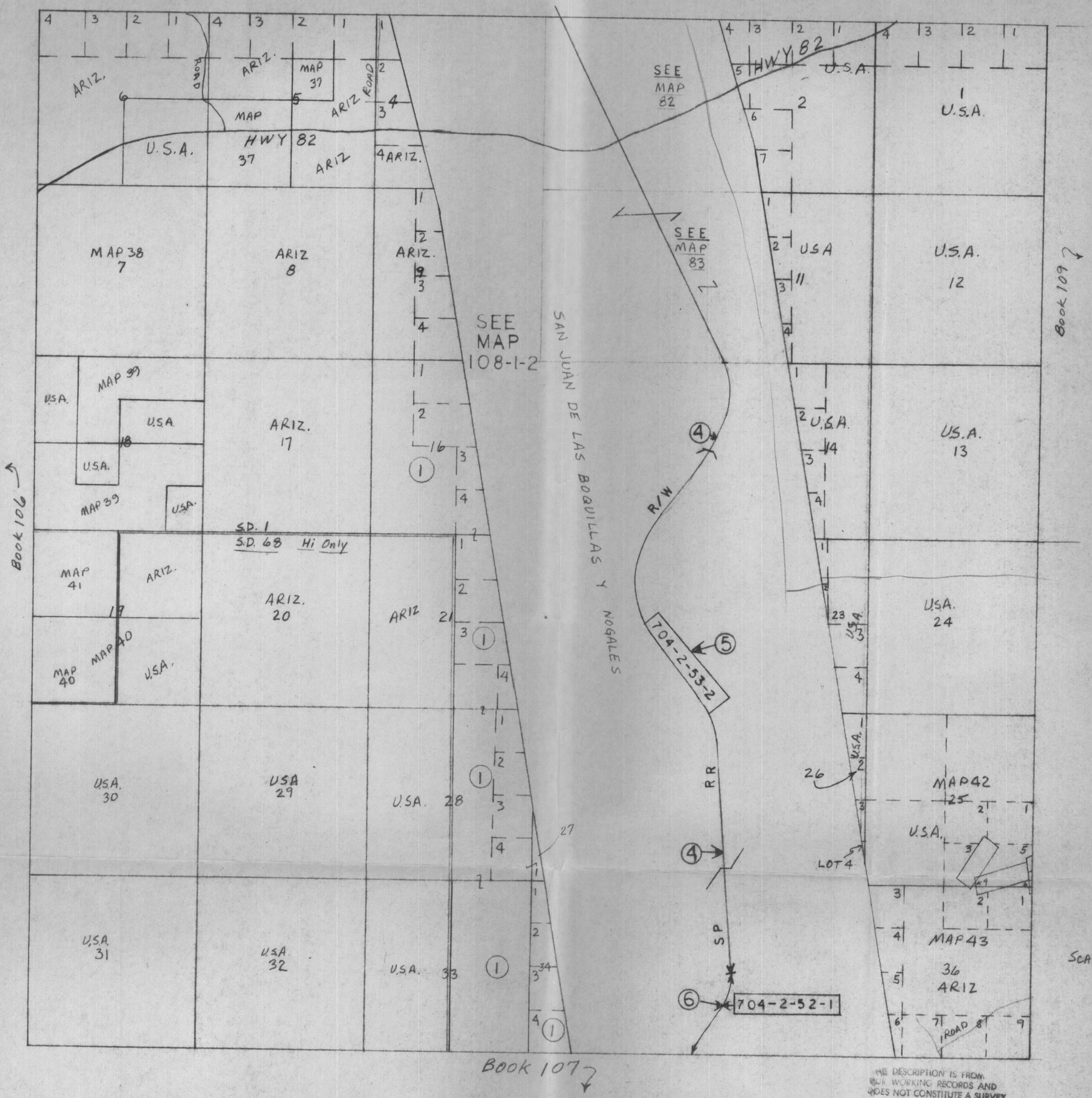

THIS DESCRIPTION IS FROM OUR WORKING RECORDS AND DOES NOT CONSTITUTE A SURVEY

COCHISE

TOWNSHIP 20 RANGE 21
SECTION 5

BOOK 108
MAP 37
KEY MAP 36
SD 1000

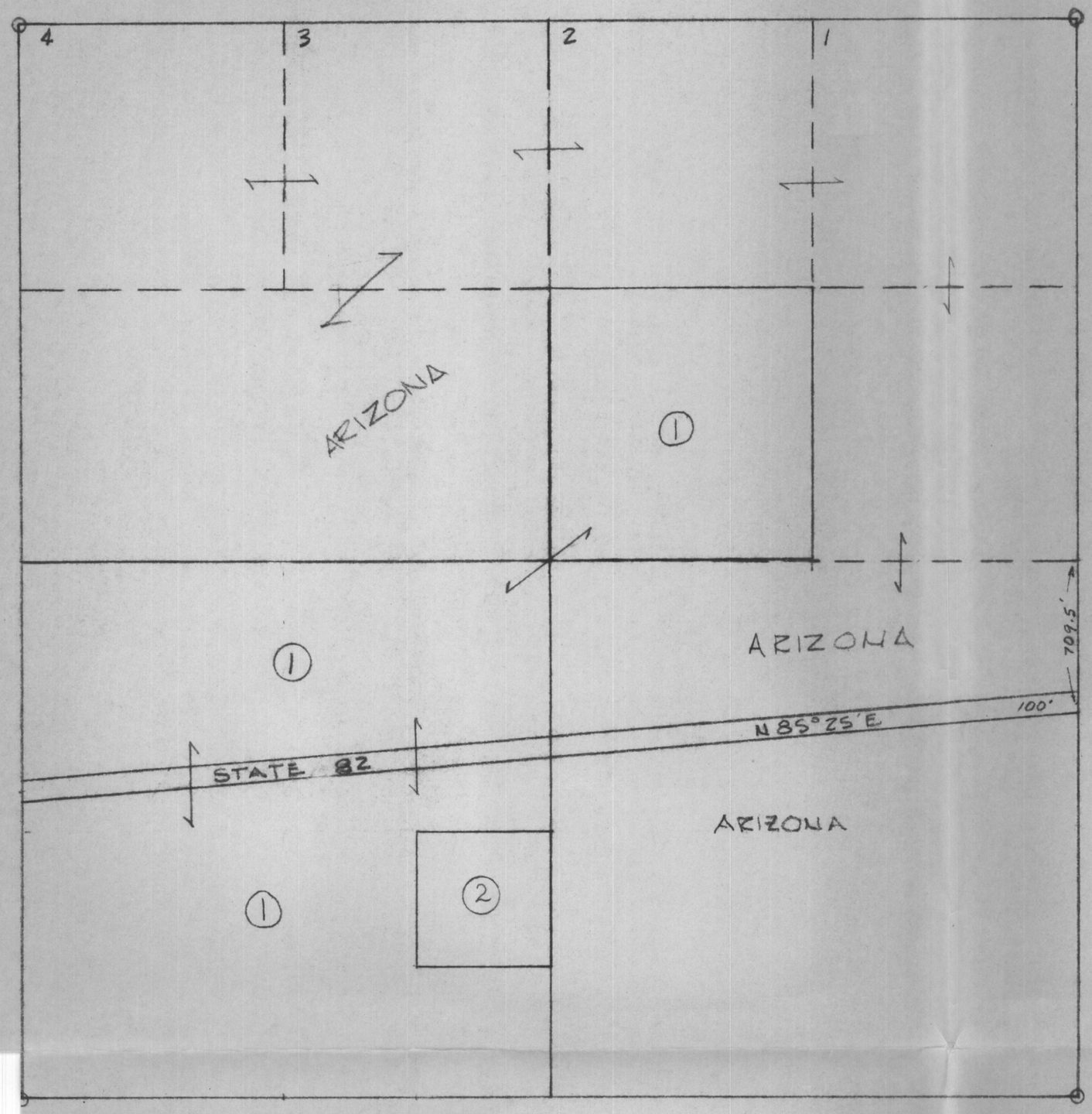

SCALE 1" = 600'

COCHISE COUNTY AS
1963

TOWNSHIP 20 **RANGE** 21

SECTION 7

BOOK 108
MAP 38
KEY MAP 36
SD 1000

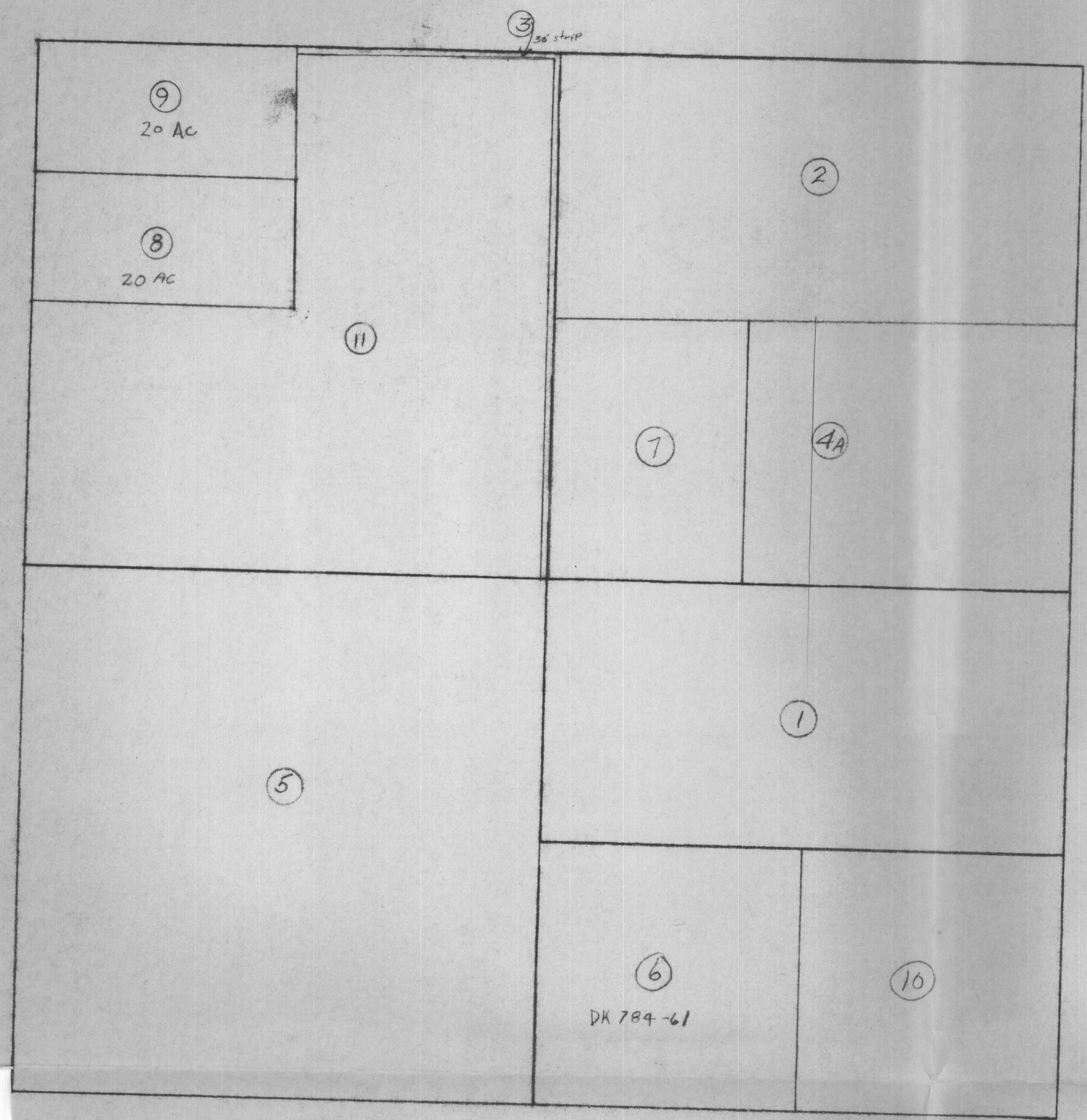

SCALE
1" = 600'

THIS DESCRIPTION IS FROM
OUR WORKING RECORDS AND
DOES NOT CONSTITUTE A SURVEY

COCHISE COUNTY ASS
1963

TOWNSHIP 20 RANGE 21
SECTION 18

BOOK 108
MAP 39
KEY MAP 36
SD 1000

Book
MAP 3

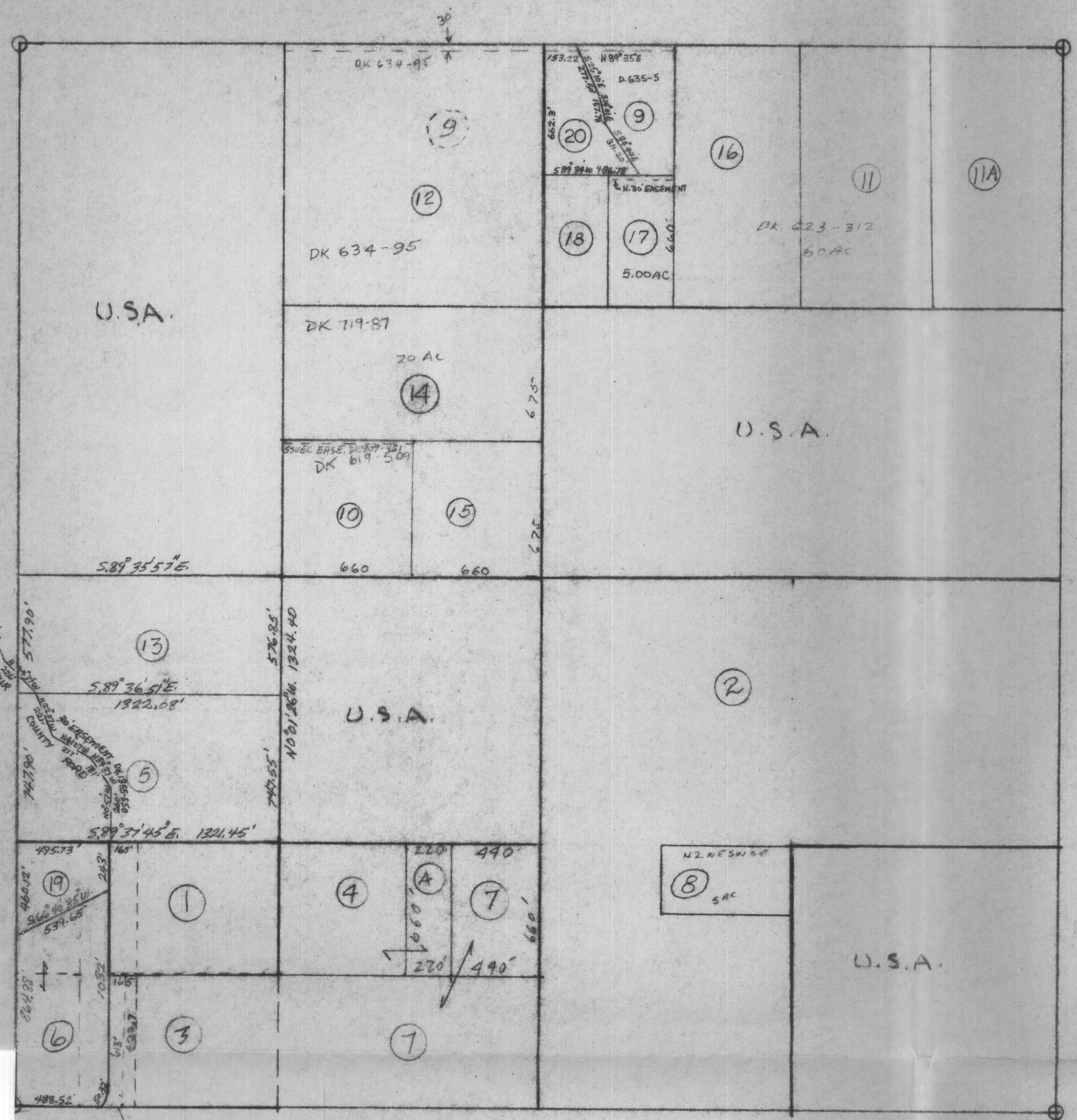

COCHISE COUNTY AS
1963

TOWNSHIP 20 RANGE 21
SECTION 25

BOOK 108
MAP 42
Key Map 36
(609-1 2/2)
SD 1000

SCALE 1"=600'

1"=600'

COCHISE COUNTY
1963

TOWNSHIP 20 RANGE 21

SECTION 36

BOOK 108

MAP 43

KEY MAP 36

SD 1000

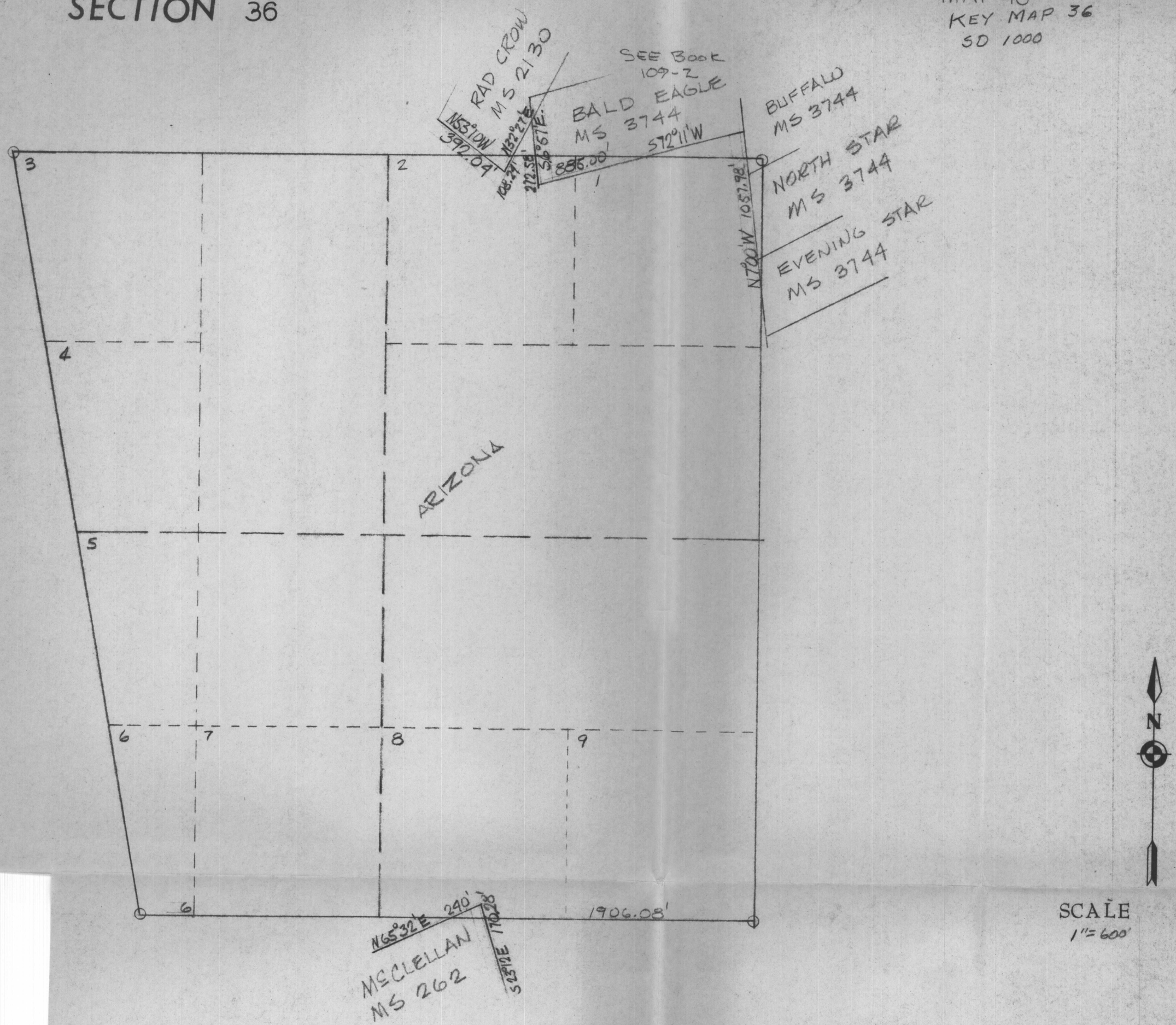

COCHISE COUNTY AS

1963

TOWNSHIP 20 RANGE 22
SECTION 22

BOOK 108
MAP 46
(609.5 9/12)
Key Map 44
SD 1000

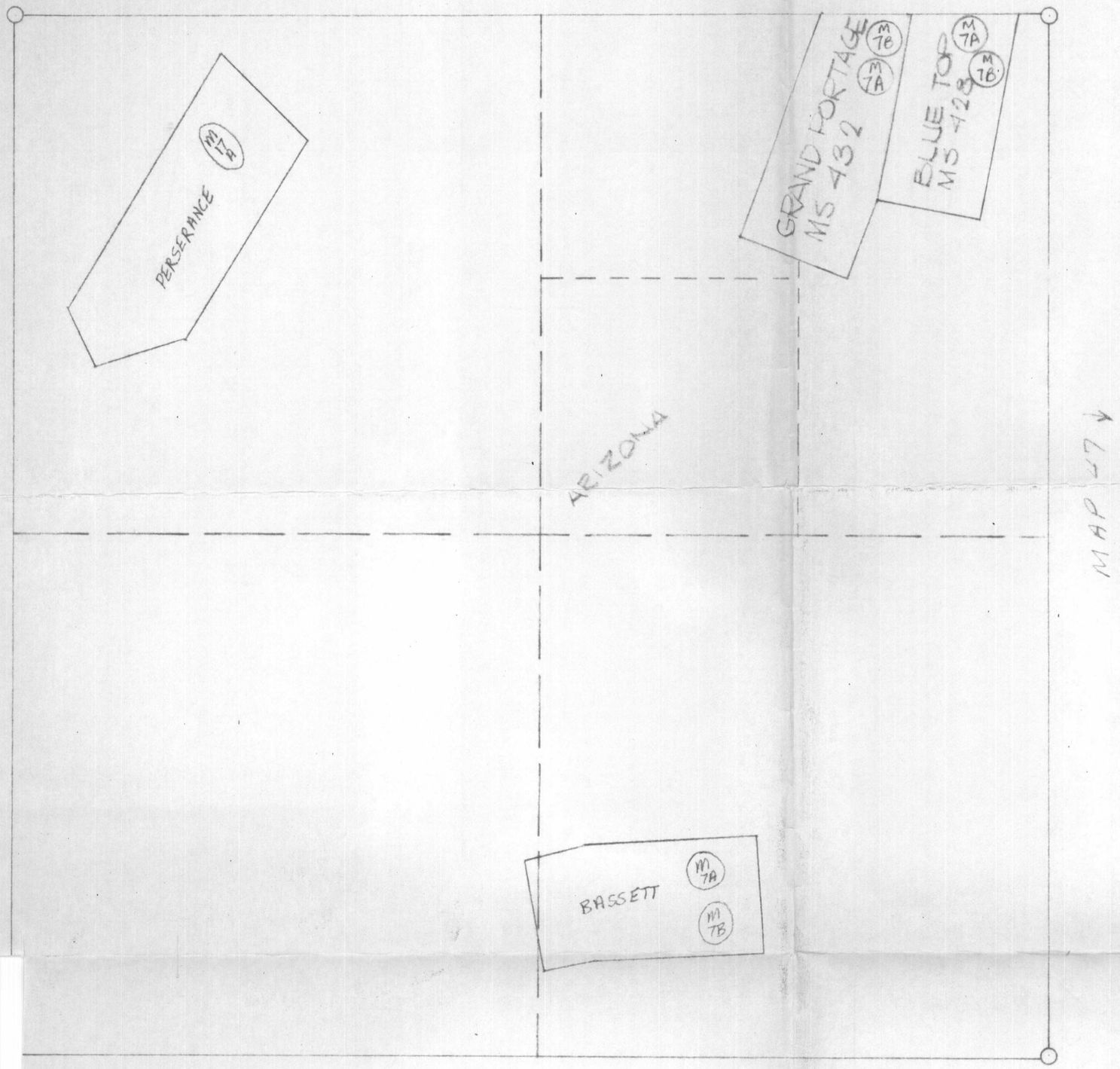

COCHISE COUNTY
1963

TOWNSHIP 20 RANGE 22

BOOK 109, MAP 1

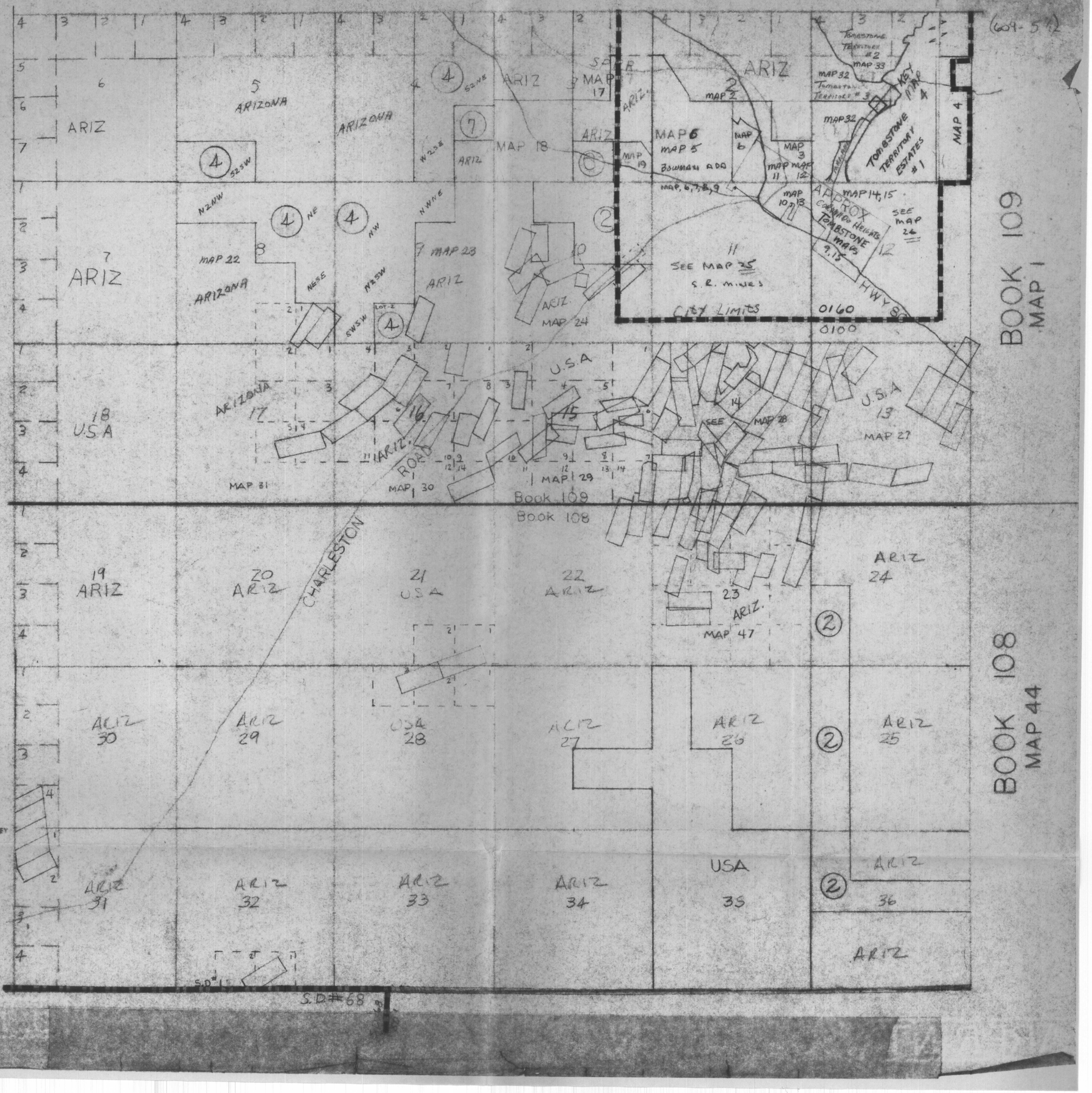

THIS DESCRIPTION IS FROM OUR WORKING RECORDS AND DOES NOT CONSTITUTE A SURVEY

TOWNSHIP 20 RANGE 22
SECTION 23

BOOK 108
MAP 47
(609-5 9/12)

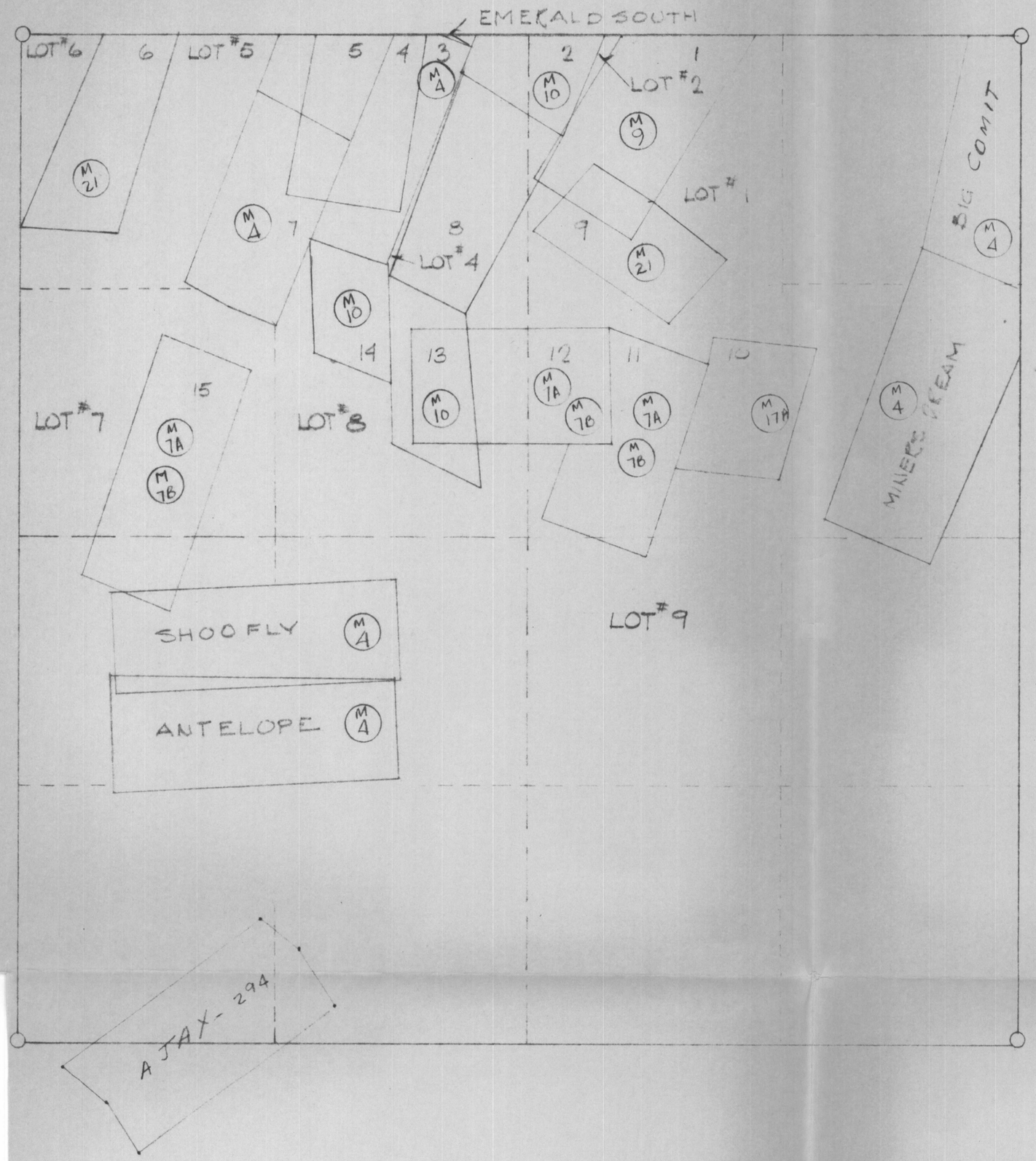

NO.	NAME	SURVEY
1	IRON KING	MS 4041
2	WALLBAN	" 637
3	SILVER PLUME	LOT 65
4	HIDDEN TREASURE	MS 676
5	MEXICAN	" 682
6	NICHOLAS	" 886
7	VERDE	" 818
8	SIDE WHEEL	" 643
9	HONEY COMB	" 480
10	ACCIDENT	LOT 140
11	BIG PEDRO	" 94
12	LITTLE PEDRO	" 96
13	HUGENOT	MS 638
14	RATTLING BOY	" 639
15	CROWN POINT	" 425

N

SCALE 1"=600'

COCHISE COUNTY
1963

TWP 20 RGE 23

BOOK 108
MAP 53½

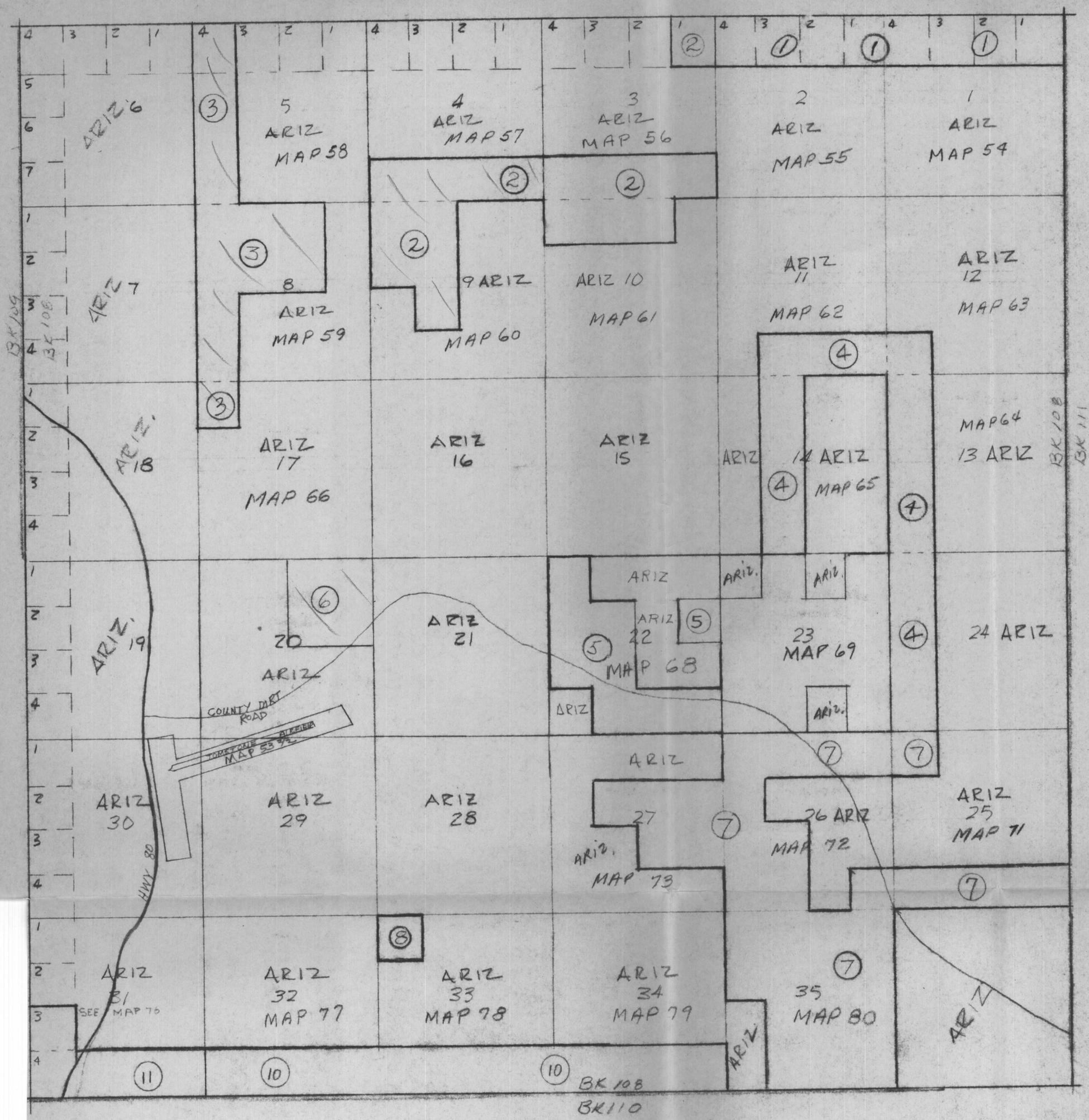

THIS DESCRIPTION IS FROM OUR WORKING RECORDS AND DOES NOT CONSTITUTE A SURVEY

20S 23E

TOWNSHIP 20 **RANGE** 23

SECTION 20, 29 AND 30

BOOK. 108
MAP 53 2/2
KEY MAP 53 1/2
SO 1000

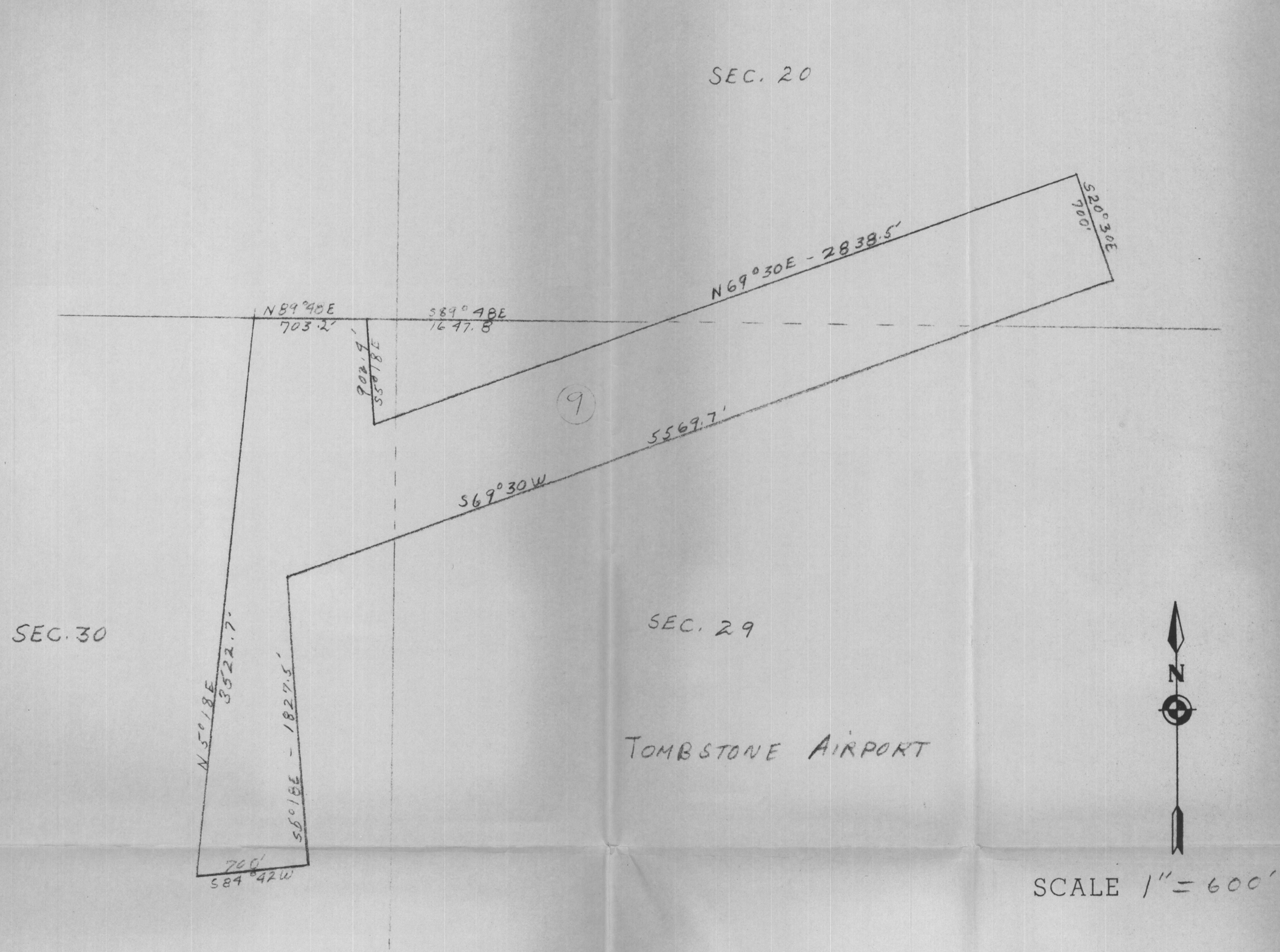

COCHISE COUNTY ASS
1963

TOWNSHIP 20 RANGE 23
SECTION 23

BOOK 108
MAP 69
Key Map 53½
SD 1000

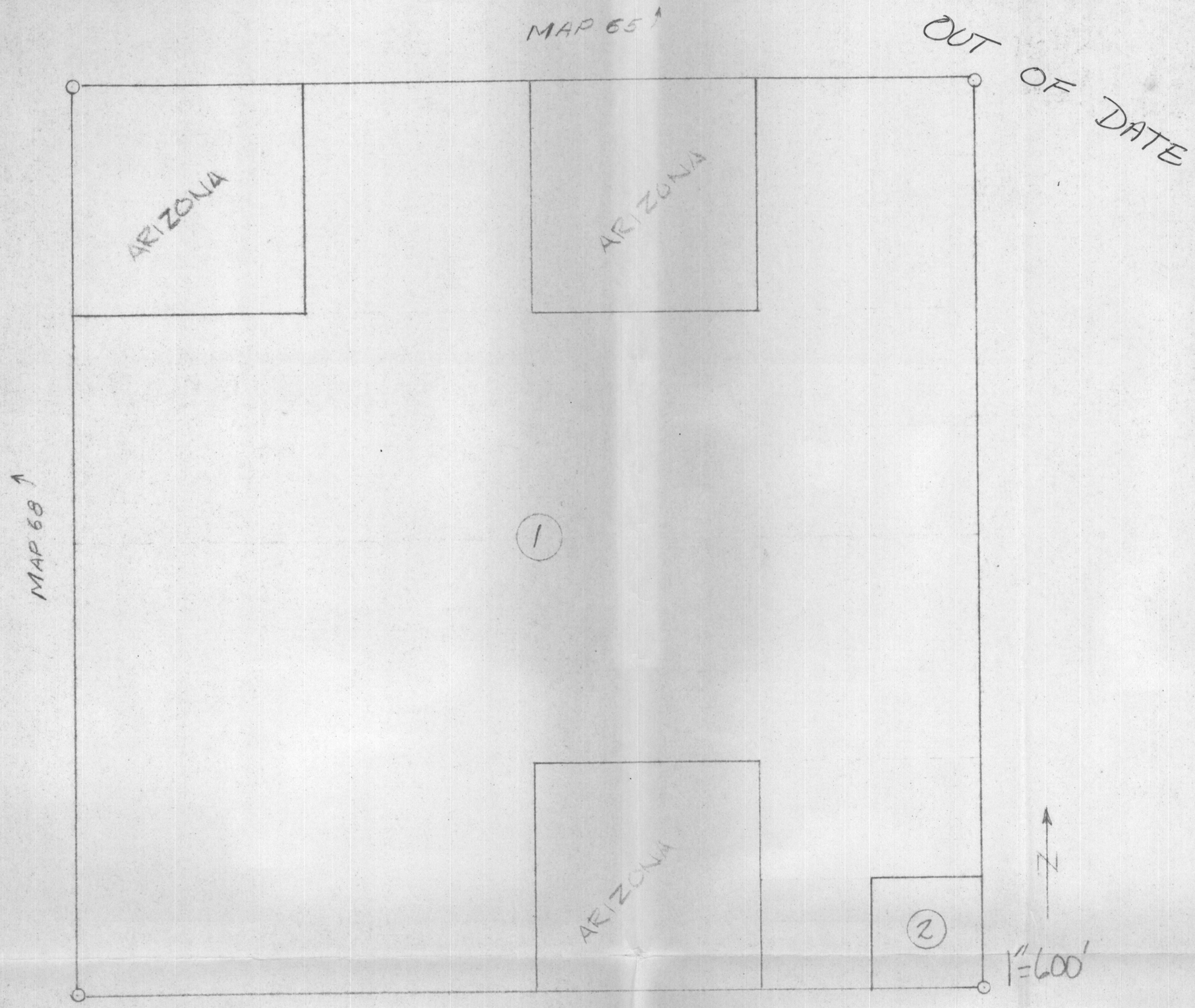

SCA

THIS DESCRIPTION IS FROM
OUR WORKING RECORDS AND
DOES NOT CONSTITUTE A SURVE

COCHISE C

SEC 31 TN 20 RG 23

BOOK 108
MAP 76
Key Map 53 1/2
S D 1000

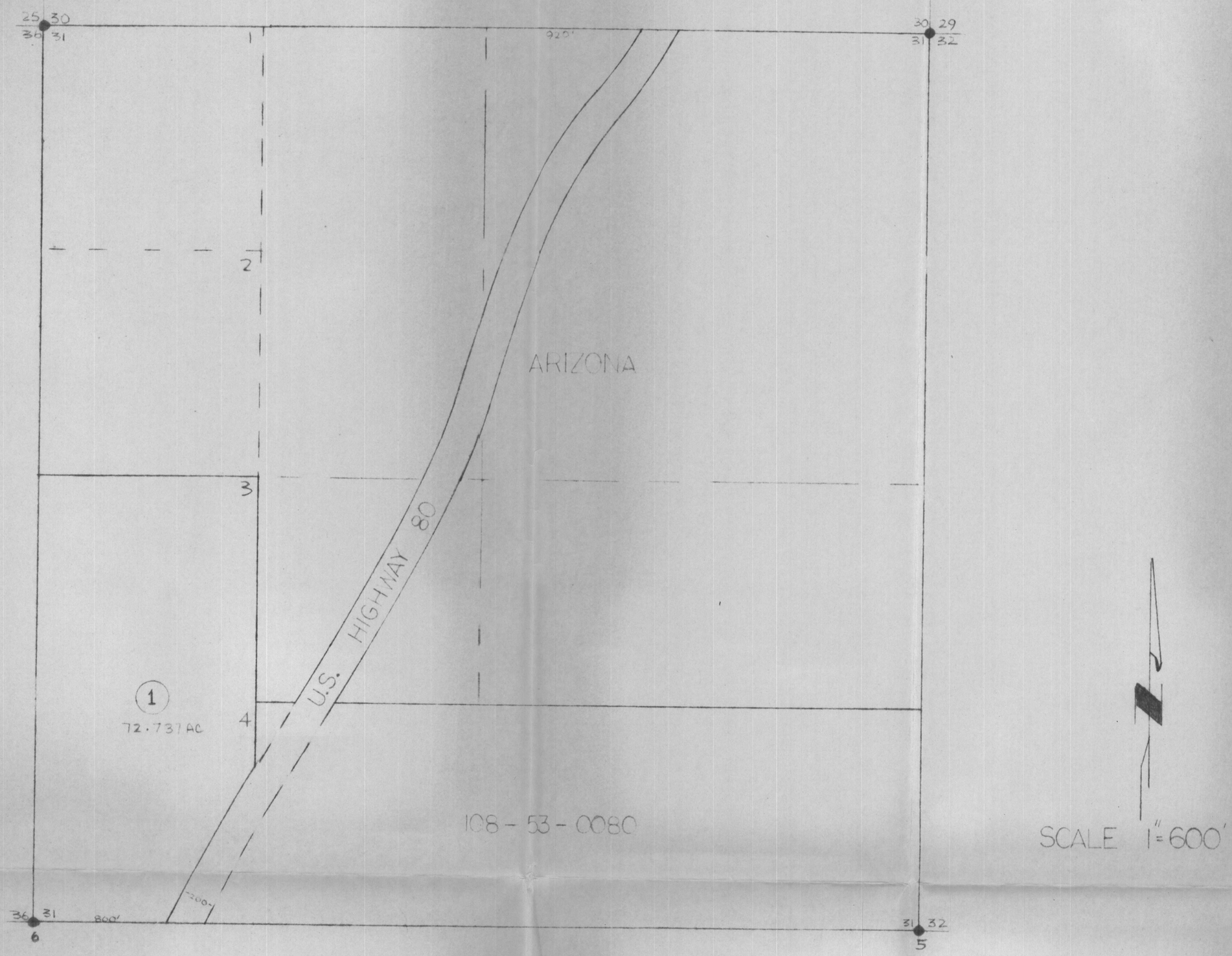

THIS DESCRIPTION IS FROM
OUR WORKING RECORDS AND
DOES NOT CONSTITUTE A SURVEY

COCHISE

T19 R22
Sec 34

BOOK 108
MAP 81
Key Map 10
SD 1000

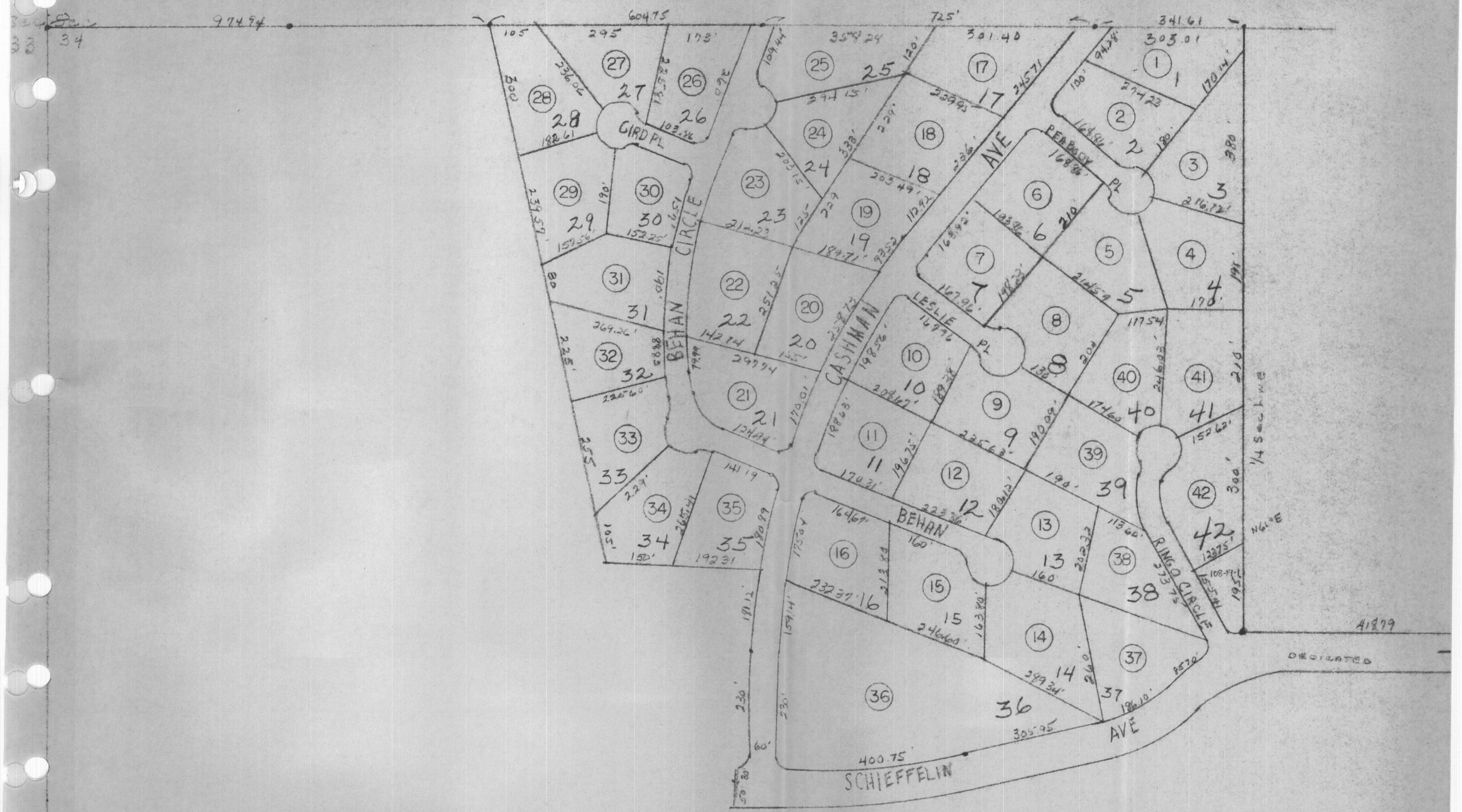

SILVER HILLS ESTATES

1" = 200'