



CONTACT INFORMATION
Mining Records Curator
Arizona Geological Survey
416 W. Congress St., Suite 100
Tucson, Arizona 85701
602-771-1601
<http://www.azgs.az.gov>
inquiries@azgs.az.gov

The following file is part of the JABA, Inc. Tombstone Mining Records

ACCESS STATEMENT

These digitized collections are accessible for purposes of education and research. We have indicated what we know about copyright and rights of privacy, publicity, or trademark. Due to the nature of archival collections, we are not always able to identify this information. We are eager to hear from any rights owners, so that we may obtain accurate information. Upon request, we will remove material from public view while we address a rights issue.

CONSTRAINTS STATEMENT

The Arizona Geological Survey does not claim to control all rights for all materials in its collection. These rights include, but are not limited to: copyright, privacy rights, and cultural protection rights. The User hereby assumes all responsibility for obtaining any rights to use the material in excess of "fair use."

The Survey makes no intellectual property claims to the products created by individual authors in the manuscript collections, except when the author deeded those rights to the Survey or when those authors were employed by the State of Arizona and created intellectual products as a function of their official duties. The Survey does maintain property rights to the physical and digital representations of the works.

QUALITY STATEMENT

The Arizona Geological Survey is not responsible for the accuracy of the records, information, or opinions that may be contained in the files. The Survey collects, catalogs, and archives data on mineral properties regardless of its views of the veracity or accuracy of those data.

Volume 7 ; Book 18

TOMBSTONE

Mining District

Cochise County

ARIZONA

Assessor's Plat Maps - Book 107
T21S, R21-22E, 3/27/80

FCV	0210701001	6800	1125	35807	1979	416650	2917.99 AC	BELLA VISTA RANCHES INC
ASSED	47180	3922847180			17611		56839	1201 FRY BLVD SIERRA VISTA AZ 85635
		7061			3170		10231	
	021021 W2 NW & NE NW & E2 NE & NW NE & E2 SE 320AC SEC 15; S2 0320AC SEC 20; ALL SEC 21 640AC; E2 NE & S2 400AC SEC 22 N2 & SW & N2 SE & SW SE 600AC SEC 27; ALL SEC 28 640AC; N2 & SW & SE LESS SALES OF REC 617.868AC SEC 29; ALL SEC 30 628.64AC ALL IN T21 R21 TOTAL 4166.502AC							

FCV	0210701002	6800		031780	773916			TENNECO WEST INC
ASSED	47180	6205800			14387		76445	P O BOX 9380 BAKERSFIELD CA 93309
		11170			2590		13760	
	021021 SAN JUAN DE LAS BOQUILLAS & NOGALES LAND GRANT 1297.06AC CL 54; SAN RAFAEL DEL VALLE LAND GRANT 413.12AC CL 53 1961.62AC CL 54; LOT 5 & SW NE & S2 NW 142.08AC SEC 3 21 21 CL 54; LOTS 3 4 5 6 8 SE NW & S2 NE & S2 LESS 5.454AC CO RD 486.49 SEC 11 21 21 CL 54; NE SW & S2 SW 120AC CL 54 SEC 12 21 21; NW & SW NE & SW SW 2 SE & SE SE 480AC CL 54 SEC 13 21 21; ALL LESS 9.455AC SPRR R/W SE							

FCV	0210701003	6800		080177	32000			BATES BARBARA H SCHALDACH HENRY W
ASSED	00180	832000					8320	2301+A ST BAKERSFIELD CA 93301
		1498					1498	
	021021 SW SEC 15 21 21 160AC; NW SEC 22 21 21 160AC							

FCV	0210701004	6800		080177	7628			LINDSEY WILLIAM ETAL
ASSED	47180	63600					636	BOX 366 TOMBSTONE AR AZ 85638
		114					114	
	021021 LOTS 1 2 IN NE 36.28 AC SEC 11 21 21 SW NW 40AC SEC 12 21 21							

FCV	0210701005	6800		080177	7500			GLENN WILLIAM E ETUX ETAL
ASSED	47180	48000					480	BOX 995 DOUGLAS AR AZ 85607
		86					86	
	021021 SE NE & NE SE SEC 13 21 21 80AC							

FCV	0210701006	6800		072079	63419			UNITED STATES OF AMERICA
ASSED	94180	1268500					12685	P O BOX 1707 SAFFORD AZ 85546 % BUREAU LAND MANAGEMENT
		2283						
	021021 NW OF SEC 17 21 21 160AC; NE OF SEC 18 21 21 160AC; LOTS 34 & E2 SW & SE OF SEC 19 21 21 314.19AC; TOTAL 634.19AC							

FCV	0210701007	6800		072079	6000			SIERRA VISTA CITY OF
ASSED	97180	474000					4740	BOX 307 SIERRA VISTA AZ 85635
		853						
	021021 SE SW NW; SW SE NW; E2 NW SW; W2 NE SW 60AC SEC 32 21 21							

FCV	0210701009	6800		031380	2623			SOUTHERN PACIFIC TRANS CO
ASSED	00180	267500					2675	1017 N 3RD ST SUITE 10 PHOENIX AZ 85004 W FRANK COMPTON
		482					482	
	21 21 IN SEC 25 ES 103+93 TO ES 46+80 200'W & 5713'L CONT NON-OPERATIVE 704-2-72-3 IN T21 R21 26.23AC							

FCV	0210701010	6800		031380	1567			SOUTHERN PACIFIC TRANS CO
ASSED	00180	371400					3714	1017 N 3RD ST SUITE 10 PHOENIX AZ 85004 W FRANK COMPTON
		669					669	
	21 21 IN N2ES 193+75 TO ES 159+63 INCL CITY RD .154AC NON-OPERATIVE 704-2-72-1 SEC 34 21 21 15.67AC							

FCV	0210701011	6800		032780	917			SOUTHERN PACIFIC TRANS CO
ASSED	00180	213700					2137	1017 N 3RD ST SUITE 10 PHOENIX AZ 85004 W FRANK COMPTON
		385						

C 14 630.54AC CL 54 SEC 14 21 21; ALL LESS 1.45AC CO RD SEC 23 21 21; ALL SEC 24 21 21 640AC CL
 54 ALL LESS 13.33AC RR & GRNT SEC 25 338.08AC CL 54 SEC 25 21 21; E2 LESS 6.448AC RR SEC 26 313.55AC CL 54 SEC 26 21 21; LOTS 1 2 3
 4 & SW NW & W2 SW SEC 36 278.08AC CL 54 SEC 36 21 21 7739.16AC
 FCV 0210701003 6800 080177 32000 RATES BARBARA H & SCHALDACH HENRY W
 ASSESD 00180 832000 NET 8320
 CL % LAND CL % IMPROVEMENTS PERSONAL PROP NET TOTAL EX
 1498 1498 2301+A ST BAKERSFIELD CA 93301
 021021 SW SEC 15 21 21 160AC; NW SEC 22 21 21 160AC

FCV 0210701004 6800 080177 7628 LINDSEY WILLIAM ETAL
 ASSESD 47180 63800 NET 638
 CL % LAND CL % IMPROVEMENTS PERSONAL PROP NET TOTAL EX
 114 114 BOX 366 TOMBSTONE AR AZ 85638
 021021 LOTS 1 2 IN NE 36.28 AC SEC 11 21 21 SW NW 40AC SEC 12 21 21

FCV 0210701005 6800 080177 7500 GLENN WILLIAM E ETUX ETAL
 ASSESD 47180 48000 NET 480
 CL % LAND CL % IMPROVEMENTS PERSONAL PROP NET TOTAL EX
 86 86 BOX 995 DOUGLAS AR AZ 85607
 021021 SE NE & NE SE SEC 15 21 21 80AC

FCV 0210701006 6800 072079 63419 UNITED STATES OF AMERICA
 ASSESD 94180 1268500 NET 12685
 CL % LAND CL % IMPROVEMENTS PERSONAL PROP NET TOTAL EX
 2283 2283 P O BOX 1707 SAFFORD AZ 85546 % BUREAU LAND MANAGEMENT
 021021 NW OF SEC 17 21 21 160AC; NE OF SEC 18 21 21 160AC; LOTS 34 & E2 SW & SE OF SEC 19 21 21 314.19AC; TOTAL 634.19AC

FCV 0210701007 6800 072079 6000 SIERRA VISTA CITY OF
 ASSESD 97180 474000 NET 4740
 CL % LAND CL % IMPROVEMENTS PERSONAL PROP NET TOTAL EX
 853 853 BOX 307 SIERRA VISTA AZ 85635
 021021 SE SW NW; SW SE NW; E2 NW SW; W2 NE SW 60AC SEC 32 21 21

FCV 0210701009 6800 051380 2623 SOUTHERN PACIFIC TRANS CO
 ASSESD 00180 267500 NET 2675
 CL % LAND CL % IMPROVEMENTS PERSONAL PROP NET TOTAL EX
 482 482 1017 N 3RD ST SUITE 10 PHOENIX AZ 85004 W FRANK COMPTON
 21 21 IN SEC 25 ES 103+95 TO ES 46+80 200'W & 5713'L CONT NON-OPERATIVE 704-2-72-3 IN T21 R21 26.23AC

FCV 0210701010 6800 051380 1567 SOUTHERN PACIFIC TRANS CO
 ASSESD 00180 371400 NET 3714
 CL % LAND CL % IMPROVEMENTS PERSONAL PROP NET TOTAL EX
 669 669 1017 N 3RD ST SUITE 10 PHOENIX AZ 85004 W FRANK COMPTON
 21 21 IN N2ES 193+75 TO ES 159+63 INCL CITY RD .154AC NON-OPERATIVE 704-2-72-1 SEC 34 21 21 15.67AC

FCV 0210701011 6800 052780 917 SOUTHERN PACIFIC TRANS CO
 ASSESD 00180 213700 NET 2137
 CL % LAND CL % IMPROVEMENTS PERSONAL PROP NET TOTAL EX
 385 385 1017 N 3RD ST SUITE 10 PHOENIX AZ 85004 W FRANK COMPTON
 21 21 IN NW ES 213+72 TO ES 193+75 200'W X 1997' L CONT NON-OPERATIVE 704-2-73-6 SEC 34 21 21 9.17 AC

FCV 0210701012 6800 051380 2450 SOUTHERN PACIFIC TRANS CO
 ASSESD 00180 563500 NET 5635
 CL % LAND CL % IMPROVEMENTS PERSONAL PROP NET TOTAL EX
 1014 1014 1017 N 3RD ST SUITE 10 PHOENIX AZ 85004 W FRANK COMPTON
 21 21 IN N2/320+71.5 TO ES 267+35 200' W X 5336.5' CONT NON-OPERATIVE 704-2-73-3 SEC 32 21 21 24.50 AC

FCV 0210701018 S P TRANS CO
 ASSESD
 CL % LAND CL % IMPROVEMENTS PERSONAL PROP NET TOTAL EX

Operative 704-2-52-2

TRACT BOOK AND ASSESSMENT RECORD

FCV	CO	BOOK	MAP	PARCEL	AREA CODE	DOCKET	PAGE	DATE	ACRES	
	02	107	1	13	6870	Annex			1246.51	
ASSED	CL	%	LAND	CL	%	IMPROVEMENTS	PERSONAL PROP	NET	TOTAL	EX

Bella Vista Ranches Inc
1201 Fry Blvd
Sierra Vista, AZ 85635

T2+SW + SE less Sales of Record 617.868 Ac Sec 29 + All Sec 30 628.64 AC All in Twp 21 Rnge 21 1246.508 Ac

FCV	CO	BOOK	MAP	PARCEL	AREA CODE	DOCKET	PAGE	DATE	ACRES	
	02	107	1	14	6870				164000	
ASSED	CL	%	LAND	CL	%	IMPROVEMENTS	PERSONAL PROP	NET	TOTAL	EX

State of Arizona
City of Sierra Vista CP# 9894
3400 Tacoma Dr
Sierra Vista, AZ 85635

All Sec 34-21-21 640 AC

FCV	CO	BOOK	MAP	PARCEL	AREA CODE	DOCKET	PAGE	DATE	ACRES	
	107	1	15	6800						
ASSED	CL	%	LAND	CL	%	IMPROVEMENTS	PERSONAL PROP	NET	TOTAL	EX

Young Block Co
141 James Dr NE
Sierra Vista, AZ 85635

Loc Sec 32 T21 R21 - IMP ONLY

POSS. RIGHTS

FCV	CO	BOOK	MAP	PARCEL	AREA CODE	DOCKET	PAGE	DATE	ACRES	
ASSED	CL	%	LAND	CL	%	IMPROVEMENTS	PERSONAL PROP	NET	TOTAL	EX

FCV	CO	BOOK	MAP	PARCEL	AREA CODE	DOCKET	PAGE	DATE	ACRES	
ASSED	CL	%	LAND	CL	%	IMPROVEMENTS	PERSONAL PROP	NET	TOTAL	EX

FCV	CO	BOOK	MAP	PARCEL	AREA CODE	DOCKET	PAGE	DATE	ACRES	
ASSED	CL	%	LAND	CL	%	IMPROVEMENTS	PERSONAL PROP	NET	TOTAL	EX

FCV	CO	BOOK	MAP	PARCEL	AREA CODE	DOCKET	PAGE	DATE	ACRES	
ASSED	CL	%	LAND	CL	%	IMPROVEMENTS	PERSONAL PROP	NET	TOTAL	EX

FCV	CO	BOOK	MAP	PARCEL	AREA CODE	DOCKET	PAGE	DATE	ACRES	
ASSED	CL	%	LAND	CL	%	IMPROVEMENTS	PERSONAL PROP	NET	TOTAL	EX

FCV	CO	BOOK	MAP	PARCEL	AREA CODE	DOCKET	PAGE	DATE	ACRES	
ASSED	CL	%	LAND	CL	%	IMPROVEMENTS	PERSONAL PROP	NET	TOTAL	EX

FCV	CO	BOOK	MAP	PARCEL	AREA CODE	DOCKET	PAGE	DATE	ACRES	
ASSED	CL	%	LAND	CL	%	IMPROVEMENTS	PERSONAL PROP	NET	TOTAL	EX

FCV	CO	BOOK	MAP	PARCEL	AREA CODE	DOCKET	PAGE	DATE	ACRES	
ASSED	CL	%	LAND	CL	%	IMPROVEMENTS	PERSONAL PROP	NET	TOTAL	EX

FCV	0210724004	6800	1371	193030580	20000	STEWART TITLE & TRUST OF TUCSON #2040
ASSESSD	47180	168047180	24966	26646	4796	3777 E BROADWAY TUCSON AZ 85711
	021022	S2 NE & NW SE & E2 SE	9 21 22	200 AC		

136

FCV	0210724005	6800	1389	143031780	8702	ROGERS JOHN A & JUANITA S
ASSESSD	00180	330900	596	3309	596	3001 CARDINAL DR SIERRA VISTA AZ 85635
	021022	LOTS 2 3 IN NW & LOT 1 IN NE LYING W OF SPRR	R/W 22.683AC	SEC 30 21 22	87.015AC	TOTAL

247 need

FCV	0210724006	6800	071979	63653	LINDSEY EUNICE & HOWARD ETUX LINDSEY, CATTLE CO	
ASSESSD	47180	860447150	28960	11117	48681	BOX 366 TOMBSTONE AZ 85638
	021022	LOT 4 & S2 NW 131.80AC; SW 160AC	SEC 5 21 22;	LOTS 1 2 & S2 NE & SE	SEC 6 21 22	344.73AC

137

FCV	0210724007	6800	1389	143031780	20050	ROGERS JOHN A & JUANITA S
ASSESSD	47180	501200	902	5012	902	3001 CARDINAL DR SIERRA VISTA AZ 85635
	021022	LOTS 3 & 4 E2SW OR SW	SEC 19 21 22	149.81AC; SE LYING W OF SPRR	R/W SEC 19 21 22	50.688AC TOTAL 200.488C

see above

FCV	0210724008	0100	1371	193030580	108000	STEWART TITLE & TRUST OF TUCSON #2040
ASSESSD	47180	388800	700	850	4738	3777 E BROADWAY TUCSON AZ 85711
	021022	S2 NW & SW NE & E2 NE & SW & N2SE	SEC 10 21 22	ALL SEC 11-21 22;	1080AC; 1040AC	CL 54 40AC CL 53

136

FCV	0210724009	6800	052379	15392	TENNECO WEST INC	
ASSESSD	47180	129000	232	1290	232	P O BOX 9380 BAKERSFIELD CA 93309 % GERALD JONES
	021022	SW SE & SE SW	SEC 7 21 22;	LOT 1 & NE NW	SEC 18 21 22	153.92AC

92

FCV	0210724010	6800	071979	496952	GLENN WILLIAM E ETUX ETAL	
ASSESSD	47180	1224047180	2203	8697	20937	BOX 995 DOUGLAS AZ 85607
	021022	SW SEC 17 21 22	160AC; LOT 2 & SE NW	LESS 3.636AC OF SPRR/R/W SW NE;	& LOT 3 & NE SW	LESS 6.79AC OF SP RR R/W & SE 337.43AC SEC 18 21 22 496.952AC

245

FCV	0210724016	6800	1371	201030580	53349	STEWART TITLE & TRUST OF TUCSON #2040
ASSESSD	00180	1013600	1824	10136	1824	PATEL NAGIN C. & SHOBHA N. MIRABILE JOSEPH C. & ELIZABETH 3777 E BROADWAY 3425 CALLE DEL PRADO TUCSON AZ 8571X6
		21 22 S2NW; NE; W2SW; NESW	SEC 20 21 22	360AC IN S2NE E OF RR BY M&B	BEG AT NECOR OF S2NE W TO E LINE OF SPRR	R/W SELY ALONG E LINE OF RR R/W TO S LINE OF S2NE E TO SECOR OF S2NE N1320' TO POB SEC 19, 21 22 61.157AC SE LYING E OF E LINE OF SPRR R/W SEC 19 21 22 95.272AC THAT POR OF LOT 1 LYING E OF E LINE OF SPRR R/W SEC 30 21 22 17.058AC

248 need.

FCV	CO BOOK MAP PARCEL AREA CODE DOCKET PAGE DATE ACRES	
ASSESSD	CL % LAND CL % IMPROVEMENTS PERSONAL PROP NET TOTAL EX	

FCV	CO BOOK MAP PARCEL AREA CODE DOCKET PAGE DATE ACRES	
ASSESSD	CL % LAND CL % IMPROVEMENTS PERSONAL PROP NET TOTAL EX	

FCV	CO BOOK MAP PARCEL AREA CODE DOCKET PAGE DATE ACRES	
ASSESSD	CL % LAND CL % IMPROVEMENTS PERSONAL PROP NET TOTAL EX	

FCV	02107	27001	0100	677	43607	1979	8000		MC GEE FRED G & BARBARA A
ASSED	47180		117047	180	5378		6548		RT1 BOX 43
			211		968		1179		ST DAVID AZ 85630
	021022 E2 E2 E2 NE & SE NE SW & NE SE SW & SW NW SE & NW SW SE & N2 SE NW SE & N2 S2 NE SE & E2 NE NE SE 80AC IN SEC 13 2122								

FCV	02107	27002	0100		031180		56000		PHILLIPS DONALD L
ASSED	47180		201800				2016		3810 N ROMERO RD #72
			363				363		TUCSON AZ 85705
	021022 NW4 & W2 NE & W2 E2 NE & W2 E2 E2 NE & W2 SW & W2 E2 SW & NE NE SW & SE SE SW & N2 NW SE & NW NE SE & W2 NE NE SE & S2 SE NW SE & S2 S2 NE SE & E2 SW SE & SW SW SE & SE SE 560AC IN SEC 13 21 22								

FCV	CO	BOOK	MAP	PARCEL	AREA CODE	DOCKET	PAGE	DATE	ACRES	
ASSED	CL	%	LAND	CL	%	IMPROVEMENTS	PERSONAL PROP	NET	TOTAL	EX

FCV	CO	BOOK	MAP	PARCEL	AREA CODE	DOCKET	PAGE	DATE	ACRES	
ASSED	CL	%	LAND	CL	%	IMPROVEMENTS	PERSONAL PROP	NET	TOTAL	EX

FCV	CO	BOOK	MAP	PARCEL	AREA CODE	DOCKET	PAGE	DATE	ACRES	
ASSED	CL	%	LAND	CL	%	IMPROVEMENTS	PERSONAL PROP	NET	TOTAL	EX

FCV	CO	BOOK	MAP	PARCEL	AREA CODE	DOCKET	PAGE	DATE	ACRES	
ASSED	CL	%	LAND	CL	%	IMPROVEMENTS	PERSONAL PROP	NET	TOTAL	EX

FCV	CO	BOOK	MAP	PARCEL	AREA CODE	DOCKET	PAGE	DATE	ACRES	
ASSED	CL	%	LAND	CL	%	IMPROVEMENTS	PERSONAL PROP	NET	TOTAL	EX

FCV	CO	BOOK	MAP	PARCEL	AREA CODE	DOCKET	PAGE	DATE	ACRES	
ASSED	CL	%	LAND	CL	%	IMPROVEMENTS	PERSONAL PROP	NET	TOTAL	EX

FCV	CO	BOOK	MAP	PARCEL	AREA CODE	DOCKET	PAGE	DATE	ACRES	
ASSED	CL	%	LAND	CL	%	IMPROVEMENTS	PERSONAL PROP	NET	TOTAL	EX

FCV	CO	BOOK	MAP	PARCEL	AREA CODE	DOCKET	PAGE	DATE	ACRES	
ASSED	CL	%	LAND	CL	%	IMPROVEMENTS	PERSONAL PROP	NET	TOTAL	EX

FCV	CO	BOOK	MAP	PARCEL	AREA CODE	DOCKET	PAGE	DATE	ACRES	
ASSED	CL	%	LAND	CL	%	IMPROVEMENTS	PERSONAL PROP	NET	TOTAL	EX

FCV	0210729002	6800	1259	244012279	660	LAKE ROBERT D & SHARON L
ASSESSD	00180	126000			1260	108 A HALL CIRCLE
		227			227	FT HUACHUCA AZ 85613
	021022 IN LOT 4 IN SW SW BY M&B BEG AT NW COR OF LOT 4 N 89DEG 46MIN E 720' S 0DEG 12MIN E 400' S 89DEG 46MIN W 721.15' N 400' TO BEG SEC 18 21 22 6.601AC					

X 249

FCV	0210729003	6800	709	358080177	401	GREGAN ANTHONY J JR & LOIS HELEN
ASSESSD	00180	95000			950	BOX 1395
		171			171	SIERRA VISTA AZ 85635
	021022 IN LOT 4 IN SW SW BY M&B; BEG 533.04' N OF THE SW COR OF LOT 4 N 50' N 50DEG 00MIN E 448.72' N 89DEG 47MIN E 377.55' S 0DEG 13MIN E 337.45' S 89DEG 47MIN W 721.41' TO BEG LESS W 50' TO PUB RD ALL IN SEC 18 21 22 4.012AC					

X 250

FCV	0210729004	6800		030580	617	GREGAN ANTHONY J ETUX
ASSESSD	87150	154009150		54170	200	P.O. BOX 1385
		231		8126	36	SIERRA VISTA AZ 85635
	021022 IN LOT 4 IN SW SW BY M&B; BEG 133' N OF SW COR OF LOT 4 N 400' E 721.41' S 400' W 721.93' TO BEG LESS W 50' TO PUB RD SE C 18 21 22 6.167AC					

X 251

FCV	0210729005	6800	827	548071679	111	DURANT THOMAS W & KAY M
ASSESSD	01151	77609151		46325	47101	P O BOX 2344
		117		6995	7112	SIERRA VISTA AZ 85635
	021022 IN LOT 4 OR SW SW BEG 133.04' N & 119.94' W OF SE COR OF LOT 4 W 305.77' N 157.96' E 305.77' S 157.96' TO BEG SEC 18 21 22 1.108AC					

X 252

FCV	0210729006	6800		010879	299	GOLDSMITH MERLE F ETUX
ASSESSD	86180	110086180		220	1320	42 WOLFE ST NW
		198		40	238	SIERRA VISTA AZ 85635
	021022 IN S2 SW BEG 770' E & 175' S OF NW COR OF LOT 4 E 580.80' S 225' W 580.80' N 225' TO BEG SEC 18 21 22 2.99AC					

X 253

FCV	0210729007A	6800	799	235080177	224	ESCAPULE E H
ASSESSD	88180	15000			150	P O BOX 193
		27			27	TOMBSTONE AZ 85638
	021022 IN S2 SW BY M&B BEG 920' N & 770' E OF SW COR OF LOT 4 TOUTRUE POB E 580' S 50' W 580' S 371.04' E 255.75' N 196.04' E 40' S 561.96' W 40' N 315.92' W 305.77' S 315.92' W 30' N 737.45' E 50' N 50' TO POB ALL IN 18 21 22 2.24AC TOTAL 2.242AC					

31

FCV	0210729008	6800	892	349071679	473	RYS DAM DOUGLAS I & SUE G
ASSESSD	01150	147909150		70358	71837	P O BOX 671
		222		10554	10776	SIERRA VISTA AZ 85635
	021022 IN LOT 4 & SE SW BY M&B BEG 720' E OF NW COR LOT 4 S 175' SELY TO WLY BNDRY OF SPRR R/W N27DEG 02MIN W 195.18' WLY TO POB 4. 739AC SEC 18 21 22					

X 254

FCV	0210729009	6800	1337	518122879	234	HEXDRICK WILLIAM R & RENA
ASSESSD	08150	105309150		5577	4576	PO BOX 2538
		158		537	686	SIERRA VISTA AZ 85635
	021022 IN S2 SW BY M&B BEG 770' E & 450' S OF NW COR OF S2 SW E 580.80' S 175' W 580.80' N 175' TO BEG 2.34AC IN SEC 18 21 22					

X 255

FCV	0210729010	6800	827	549080177	100	DURANT THOMAS W & KAY M
ASSESSD	00180	29500			295	P O BOX 2344
		53			53	SIERRA VISTA AZ 85635
	021022 IN LOT 4 IN SW SW BY M&B BEG 291' N & 751.93' E OF SW COR OF SW 4 E 275.77' N 157.96' W 275.77' S 157.96' TO BEG IN SEC 18 21 22 1AC					

See above 258

FCV	0210729011	6800	1341	572120779	115	HEXDRICK WILLIAM R & RENA
ASSESSD	08150	80509150		2521	1840	P O BOX 2538
		121		348	276	SIERRA VISTA AZ 85635
	021022 IN LOT 4 IN SW SW BY M&B BEG N 0DEG 13MIN W 498.96' & N 89DEG 47MIN E 771.93' FROM SW COR OF LOT 4 E 255.77' N 196.04' W 255.77' S 196.04' TO BEG IN SEC 18 21 22 1.15AC CL 56					

See above 258

FCV	0210729012	6800	799	235071379	3272	WOLFF CARL J
ASSESSD	87172	408286150		1962	6044	BOX 862
		307				TOMBSTONE

021022 IN LOT 4 IN SW SW BY M&B; BEG 133' N OF SW COR OF LOT 4 N 400' E 721.41' S 400' W 721.93' TO BEG LESS W 50' TO PUB RD SE C 18 21 22 6.167AC

FCV 0210729005 6800 827 548071679 111 DURANT THOMAS W & KAY M
ASSESS 01151 77809151 46325 47101
CL % LAND CL % IMPROVEMENTS PERSONAL PROP NET TOTAL EX
117 6995 7112
021022 IN LOT 4 OR SW SW BEG 133.04' N & 119.94' W OF SE COR OF LOT 4 W 305.77' N 157.96' E 305.77' S 157.96' TO BEG SEC 18 21 22 1.108AC

FCV 0210729006 6800 010879 299 GOLDSMITH MERLE F ETUX
ASSESS 88180 110086180 220 1320
CL % LAND CL % IMPROVEMENTS PERSONAL PROP NET TOTAL EX
198 40 238
021022 IN S2 SW BEG 770' E & 175' S OF NW COR OF LOT 4 E 580.80' S 225' W 580.80' N 225' TO BEG SEC 18 21 22 2.99AC

FCV 0210729007A 6800 799 235080177 224 ESCAPULE E H
ASSESS 88180 15000 150
CL % LAND CL % IMPROVEMENTS PERSONAL PROP NET TOTAL EX
27 27
021022 IN S2 SW BY M&B BEG 920' N & 770' E OF SW COR OF LOT 4 TOTRUE POB E 580' S 50' W 580' S 371.04' E 255.75' N 196.04' E 40' S 561.96' W 40' N 315.92' W 305.77' S 315.92' W 30' N 737.45' E 50' N 50' TO POB ALL IN 18 21 22 2.24AC TOTAL 2.242AC

FCV 0210729008 6800 892 349071679 473 RYSDAM DOUGLAS I & SUE G
ASSESS 01150 147909150 70358 71837
CL % LAND CL % IMPROVEMENTS PERSONAL PROP NET TOTAL EX
222 10554 10776
021022 IN LOT 4 & SE SW BY M&B BEG 720' E OF NW COR LOT 4 S 175' SELY TO WLY BNDRY OF SPRR R/W N27DEG 02MIN W 195.18' WLY TO POB 4. 739AC SEC 18 21 22

FCV 0210729009 6800 1337 518122879 234 HEXDRICK WILLIAM R & RENA E
ASSESS 08150 105309150 3577 4576 9206
CL % LAND CL % IMPROVEMENTS PERSONAL PROP NET TOTAL EX
158 537 686 1381
021022 IN S2 SW BY M&B BEG 770' E & 450' S OF NW COR OF S2 SW E 580.80' S 175' W 580.80' N 175' TO BEG 2.34AC IN SEC 18 21 22

FCV 0210729010 6800 827 549080177 100 DURANT THOMAS W & KAY M
ASSESS 00180 29500 295
CL % LAND CL % IMPROVEMENTS PERSONAL PROP NET TOTAL EX
53 53
021022 IN LOT 4 IN SW SW BY M&B BEG 291' N & 751.93' E OF SW COR OF SW4 E 275.77' N 157.96' W 275.77' S 157.96' TO BEG IN SEC 18 21 22 1AC

FCV 0210729011 6800 1341 572120779 115 HEXDRICK WILLIAM R & RENA
ASSESS 08150 80509150 2321 1840 4966
CL % LAND CL % IMPROVEMENTS PERSONAL PROP NET TOTAL EX
121 348 276 745
021022 IN LOT 4 IN SW SW BY M&B BEG N 0DEG 13MIN W 498.96' & N 89DEG 47MIN E 771.93' FROM SW COR OF LOT 4 E 255.77' N 196.04' W 255.77' S 196.04' TO BEG IN SEC 18 21 22 1.15AC CL 56

FCV 0210729012 6800 799 235071379 3272 WOLFF CARL J
ASSESS 87172 408288150 1962 6044
CL % LAND CL % IMPROVEMENTS PERSONAL PROP NET TOTAL EX
702 294 996
021022 IN S2 SW BY M&B BEG N 133.04' E 1065.77' OF SW COR OF SW4 TO 1POB THN N561.96' E274.23' N450' N89D 47' E260.26' S23D 46' W195' N WLY 280.18' S66D 44' E100' N23D 46' E160' N89D 47' E TO NE COR OF SE SW S1320' TO S4 COR OF SEC 18 W400' N36D 30' W 163.20' W90 0' TO POB LESS SP RR/R/W 30.280AC SEC 18 21 22 & IN NE NW BY M&B BEG AT NE COR OF NENW THN W400' S 36D 30' E560' E65.08' N447.71' TO

FCV 0210729013 6800 769 136080177 105 GREGAN A J JR & LOIS H
ASSESS 00180 40000 400
CL % LAND CL % IMPROVEMENTS PERSONAL PROP NET TOTAL EX
72 72
021022 PUR OF LOT 4 BY M&B BEG 400' S OF NW COR OF LOT 4 TH E 336.60' TH S 50DEG W 426.81' N 272.33' TO BEG SEC 18 21 22 1.052A

X
256
See above 250

TRACT BOOK AND ASSESSMENT RECORD

FCV	CO	BOOK	MAP	PARCEL	AREA CODE	DOCKET	PAGE	DATE	ACRES	
ASSED	CL	%	LAND	CL	%	IMPROVEMENTS	PERSONAL PROP	NET	TOTAL	EX
									300	F

CITY OF TOMBSTONE

PO BOX 339
TOMBSTONE AZ 85638

21 22 IN SESW BY M&B BEG AT INTERSEC OF N LINE OF SESW & W LINE OF SPRR R/W WITHN SELY 85' S23D 46' W 160' N66D 44' W100' N23D 46' E195' E37' TO TPOB SEC 18 21 22 .44AC

Thm Sely 795.18' to Po B

93

FCV	CO	BOOK	MAP	PARCEL	AREA CODE	DOCKET	PAGE	DATE	ACRES	
ASSED	CL	%	LAND	CL	%	IMPROVEMENTS	PERSONAL PROP	NET	TOTAL	EX

FCV	CO	BOOK	MAP	PARCEL	AREA CODE	DOCKET	PAGE	DATE	ACRES	
ASSED	CL	%	LAND	CL	%	IMPROVEMENTS	PERSONAL PROP	NET	TOTAL	EX

FCV	CO	BOOK	MAP	PARCEL	AREA CODE	DOCKET	PAGE	DATE	ACRES	
ASSED	CL	%	LAND	CL	%	IMPROVEMENTS	PERSONAL PROP	NET	TOTAL	EX

FCV	CO	BOOK	MAP	PARCEL	AREA CODE	DOCKET	PAGE	DATE	ACRES	
ASSED	CL	%	LAND	CL	%	IMPROVEMENTS	PERSONAL PROP	NET	TOTAL	EX

FCV	CO	BOOK	MAP	PARCEL	AREA CODE	DOCKET	PAGE	DATE	ACRES	
ASSED	CL	%	LAND	CL	%	IMPROVEMENTS	PERSONAL PROP	NET	TOTAL	EX

FCV	CO	BOOK	MAP	PARCEL	AREA CODE	DOCKET	PAGE	DATE	ACRES	
ASSED	CL	%	LAND	CL	%	IMPROVEMENTS	PERSONAL PROP	NET	TOTAL	EX

FCV	CO	BOOK	MAP	PARCEL	AREA CODE	DOCKET	PAGE	DATE	ACRES	
ASSED	CL	%	LAND	CL	%	IMPROVEMENTS	PERSONAL PROP	NET	TOTAL	EX

FCV	CO	BOOK	MAP	PARCEL	AREA CODE	DOCKET	PAGE	DATE	ACRES	
ASSED	CL	%	LAND	CL	%	IMPROVEMENTS	PERSONAL PROP	NET	TOTAL	EX

FCV	CO	BOOK	MAP	PARCEL	AREA CODE	DOCKET	PAGE	DATE	ACRES	
ASSED	CL	%	LAND	CL	%	IMPROVEMENTS	PERSONAL PROP	NET	TOTAL	EX

FCV	CO	BOOK	MAP	PARCEL	AREA CODE	DOCKET	PAGE	DATE	ACRES	
ASSED	CL	%	LAND	CL	%	IMPROVEMENTS	PERSONAL PROP	NET	TOTAL	EX

FCV	CO	BOOK	MAP	PARCEL	AREA CODE	DOCKET	PAGE	DATE	ACRES	
0210731001	6800	718	396021478	178						ESCAPULE E H
ASSED	00180	70800				2775			3483	P O BOX 193 TOMBSTONE AZ 85638
	CL	%	LAND	CL	%	IMPROVEMENTS	PERSONAL PROP	NET	TOTAL EX	
			127			500			627	
			021022 IN NW4 BY M&B BEG AT SE COR OF NW4 N470' TO POB W193.30' N400' E193.30' S400' TO POB SEC 19 21 22 1.775AC							
0210731002	6800	672	73080177	939						ESCAPULE LOUIS W & JACQUELINE A
ASSED	00180	154000							1540	P O BOX 1136 SIERRA VISTA AZ 85635
	CL	%	LAND	CL	%	IMPROVEMENTS	PERSONAL PROP	NET	TOTAL EX	
			277						277	
			021022 IN SE SW OF SEC 18 & IN NE NW OF SEC 19 BY M&B BEG 133.4' N & N 89DEG 47MIN E 325' FROM SW COR OF SE SW OF SEC 18 N 89DEG 47MIN E 500' S 36DEG 30MIN E 723.20' S 89DEG 47MIN W 930' N 580' TO BEG SEC 19 21 22 9.393AC							
0210731003	6800	672	73071679	607						ESCAPULE LOUIS W & JACQUELINE A
ASSED	87150	150509150				17105			18610	P O BOX 1136 SIERRA VISTA AZ 85635
	CL	%	LAND	CL	%	IMPROVEMENTS	PERSONAL PROP	NET	TOTAL EX	
			226			256d			2792	
			021022 IN S2 SW OF SEC 18 & IN N2 NW OF SEC 19 BY M&B BEG S 0DEG 12MIN E 447.76' & S 89DEG 47MIN W 236.74' FROM NE COR OF LOT 1 IN NW NW OF SEC 19 N 22DEG 26MIN E 441' N 180.50' N 89DEG 47MIN E 400' S 580.80' S 89DEG 47MIN W 561.74' TO BEG SEC 18&19 21 22 6.073AC							
0210731004	6800		071679	680						ESCAPULE LOUIS W ETUX
ASSED	87150	170009150				23320			25020	BOX 1136 SIERRA VISTA AZ 85635
	CL	%	LAND	CL	%	IMPROVEMENTS	PERSONAL PROP	NET	TOTAL EX	
			255			349d			3753	
			021022 IN LOT 4 IN SW SW OF SEC 18 & IN LOT 1 IN NW NW OF SEC 19 BY M&B BEG S 0DEG 12MIN E 447.76' & S 89DEG 47MIN W 280.74' FROM NE COR OF LOT 1 IN NW NW OF SEC 19 S 89DEG 47MIN W 404.24' N 580.80' N 89DEG 47MIN E 570' S 171.80' S 22DEG 26MIN W 449.60' TO BEG SEC 18&19 21 22 6.798AC							
0210731005	6800		080177	957						ESCAPULE LOUIS W ETUX
ASSED	00180	156000							1560	BOX 1136 SIERRA VISTA AZ 85635
	CL	%	LAND	CL	%	IMPROVEMENTS	PERSONAL PROP	NET	TOTAL EX	
			281						281	
			021022 IN LOT 4 IN SW SW OF SEC 18 & IN LOT 1 IN NW NW OF SEC 19 BY M&B BEG 447.76' S & 280.74' W OF NE COR OF LOT 1 S 22DEG 26MIN W 242.4' W 767.70' N 673.35' N 133.04' E 457.70' S 580.80' E 404.24' TO BEG LESS W 50' TO PUB RD SEC 18 & 19 21 22 9.568AC							
0210731006	6800	596	70071679	601						LEDBETTER TROY ETUX
ASSED	08167	150309167				53164			54667	PO BOX 664 SIERRA VISTA AZ 85635
	CL	%	LAND	CL	%	IMPROVEMENTS	PERSONAL PROP	NET	TOTAL EX	
			251			8878			9129	
			021022 IN NE NW BY M&B BEG N 89DEG 12MIN E 380' FROM SW COR OF NE NW N 13MIN W 400' N 89DEG 47MIN E 597.15' S 44DEG 2MIN E 90.76' S 13MIN E 335' S 89DEG 47MIN W 660' TO BEG SEC 19 21 22 6.013AC							
0210731006A	6800		071679	103						LEDBETTER TROY ETUX
ASSED	87210	72009210				1585			2305	P O BOX 664 SIERRA VISTA AZ 85635
	CL	%	LAND	CL	%	IMPROVEMENTS	PERSONAL PROP	NET	TOTAL EX	
			151			333			484	
			021022 IN NE NW BY M&B BEG AT SW COR OF NE NW E 1040' N 335' N 44DEG 2MIN W 90.76' W 204.15' TO TPOB W 260' N 19DEG 20MIN E 211.25' E 186.64' S 200' TO BEG SEC 19 21 22 1.029AC							
0210731007	6800	930	52030580	863						KOEPKE GERGE & JOANNE & KOEPKE GLENN & LUANN
ASSED	87180	176586180				4155			5920	8874 E WOODLAND RD TUCSON AZ 85715
	CL	%	LAND	CL	%	IMPROVEMENTS	PERSONAL PROP	NET	TOTAL EX	
			318			748			1066	
			021022 IN NE NW BY M&B BEG AT SE COR OF NE NW W 280' N 335' N 44DEG 20MIN W 90.76' W 204' N 476.84' E 548' E 877.12' TO BEG SEC 19 21 22 8.63AC							
0210731008	6800		080177	300						SCHMITZ WALTER R
ASSED	00180	80000							800	6892 RIDGEWAY POLLACK PINES CA 95726
	CL	%	LAND	CL	%	IMPROVEMENTS	PERSONAL PROP	NET	TOTAL EX	
			144						144	
			021022 IN NW SE NW BY M&B BEG AT NW COR OF SE NW E 326.70' S 400' E 326.70' N 400' TO BEG SEC 19 21 22 3AC							
0210731009	6800		080177	100						HEBL BERNARD ETUX
ASSED	00180	22500							225	BOX 16 SIERRA VISTA AZ 85635
	CL	%	LAND	CL	%	IMPROVEMENTS	PERSONAL PROP	NET	TOTAL EX	
			41						41	
			021022 IN LOT 1 OR S2 SE NWNW BY M&B BEG 1323.35' S & 490.91' E OF NW COR OF NW4 N 66.66' E 653.40' S 66.66' W 653.40' TO BEG SEC 19 21 22 1AC							
0210731010	6800		071679	618						HEBL BERNARD L ETUX
ASSED	08150	154609150				7072			10582	BOX 16 SIERRA VISTA AZ 85635
	CL	%	LAND	CL	%	IMPROVEMENTS	PERSONAL PROP	NET	TOTAL EX	
			232			1061			1588	

31

257

See above 257

See above 257

See above 257

258

See above 258

259

260

261

FCV	ASSESSD	CL	%	LAND	CL	%	IMPROVEMENTS	PERSONAL PROP	NET	TOTAL EX	DATE	ACRES	PROPERTY	ADDRESS	ZIP	DESCRIPTION
021022	00180			226			256d		2792				SIERRA VISTA	P O BOX 1136	AZ 85635	IN SW SW OF SEC 18 & IN NW NW OF SEC 19 BY M&B BEG S ODEG 12MIN E 447.76' & S 89DEG 47MIN W 236.74' FROM NE COR OF LOT 1 IN NW NW OF SEC 19 N 22DEG 26MIN E 441' N 180.50' N 89DEG 47MIN E 400' S 580.80' S 89DEG 47MIN W 561.74' TO BEG SEC 18&19 21 22 6.073AC
0210731004	00180			6800			071679	680					ESCAPULE LOUIS W ETUX			
021022	00180			170009150			23320		25020				BOX 1136			
021022	00180			255			3498		3753				SIERRA VISTA	AZ 85635		
0210731005	00180			6800			080177	957					ESCAPULE LOUIS W ETUX			
021022	00180			156000					1560				BOX 1136			
021022	00180			281					281				SIERRA VISTA	AZ 85635		
0210731006	00180			6800			071679	801					LEDBETTER TROY ETUX			
021022	00180			150309167			53164		54667				PO BOX 664			
021022	00180			251			8878		9129				SIERRA VISTA	AZ 85635		
0210731006A	00180			6800			071679	103					LEDBETTER TROY ETUX			
021022	00180			72009210			1589		2305				P O BOX 664			
021022	00180			151			333		484				SIERRA VISTA	AZ 85635		
0210731007	00180			6800			930	52030580	863				KOEPKE GEROGE & JOANNE & KOEPKE GLENN & LUANN			
021022	00180			176586180			4155		5920				8874 E WOODLAND RD			
021022	00180			318			748		1066				TUCSON	AZ 85715		
0210731008	00180			6800			080177	300					SCHMITZ WALTER R			
021022	00180			80000					800				6892 RIDGEWAY			
021022	00180			144					144				POLLACK PINES	CA 95726		
0210731009	00180			6800			080177	100					HEBL BERNARD ETUX			
021022	00180			22500					225				BOX 16			
021022	00180			41					41				SIERRA VISTA	AZ 85635		
0210731010	00180			6800			071679	618					HEBL BERNARD L ETUX			
021022	00180			154809150			7072	1964	10582				BOX 16			
021022	00180			232			1061	295	1588				SIERRA VISTA	AZ 85635		
0210731011	00180			6800			1118	513080177	807				HARGIS JOHN C & JOETTA JANE			
021022	00180			140500					1405				BOX 86			
021022	00180			253					253				TOMBSTONE	AZ 85638		
0210731012	00180			6800			1177	218120977	968				SHAW CARLTON			
021022	00180			40500					405				ST RT BOX 73			
021022	00180			73					73				ELGIN	AZ 85611		

see above 261

457-3816

262

263

FCV	CO	BOOK	MAP	PARCEL	AREA CODE	DOCKET	PAGE	DATE	ACRES	OWNER
0210731013	6800	679	574071879	3.18	BELL RALPH & RUTH M FARRELL EDWARD J + PRANCE					
ASSED	01150	112509150	16827	17952	PO BOX 1205 2167 SIERRA VISTA AZ 85635					
	CL	%	LAND	CL	%	IMPROVEMENTS	PERSONAL PROP	NET	TOTAL EX	
			169			2524		2693		
			021022			IN NE NW BY M&B BEG 325' E OF SW COR OF NE NW N 450' TO TPOB W 325' N 426.60' E 325' S 426.60' TO BEG SEC 19 21 22 3.18AC				
0210731014	6800	822	144120779	263	TRIMBLE BRADT F					
ASSED	08180	118409180	2303	3487	P O BOX 456 TOMBSTONE AZ 85638					
	CL	%	LAND	CL	%	IMPROVEMENTS	PERSONAL PROP	NET	TOTAL EX	
			213			415		628		
			021022			IN NE NW BEG 375' N 89DEG 47MIN E & 400' N ODEG 15MIN W FROM SW COR OF NE NW TO TPOB TH N ODEG 13MIN W 476.60' N 89DEG 47MIN E 395.40' S ODEG 13MIN E 276.60' S 89DEG 47MIN W 188.64' S 19DEG 20MIN W 211.23' S 89DEG 47MIN W 135.40' TO TPOB LESS SLY 50' TO PUB RD SEC 19 21 22 2.631AC				
0210731016	6800	720	396080177	329	HURLEY WILLIAM S & URSULA M					
ASSED	00180	85500		855	P O BOX 965 SIERRA VISTA AZ 85635					
	CL	%	LAND	CL	%	IMPROVEMENTS	PERSONAL PROP	NET	TOTAL EX	
			154			154		154		
			021022			IN NW4 BY M&B BEG 873.35' S & 50' E OF NW COR OF NW4 TO TRUE POB THN N 89DEG 47' E 717.70' N 200' S 89DEG 47' W 717.70' S 200' TO PUB SEC 19 21 22 3.295AC				
0210731017	6800	720	396032979	777	HURLEY WILLIAM S & URSULA M					
ASSED	09150	177909150	43834	45613	P O BOX 965 SIERRA VISTA AZ 85635					
	CL	%	LAND	CL	%	IMPROVEMENTS	PERSONAL PROP	NET	TOTAL EX	
			267			6575		6842		
			021022			IN NW4 BY M&B BEG 923.35' S & 518.19' E OF NW COR OF NW4 TO TRUE POB TH S 333.34' N 89DEG 47' E 623.40' S 66.66' E 326.70' N 400' W 950.10' TO PUB SEC 19 21 22 7.770AC				
0210731018	6800	720	396080177	300	HURLEY WILLIAM S & URSULA M					
ASSED	00180	80000		800	P O BOX 965 SIERRA VISTA AZ 85635					
	CL	%	LAND	CL	%	IMPROVEMENTS	PERSONAL PROP	NET	TOTAL EX	
			144			144		144		
			021022			IN NW4 BY M&B BEG 873.35' S & 811.70' E OF NW COR OF NW4 TO TRUE POB THN N 200' N 22DEG 26' E 242.40' E 236.74' S 426.60' W 331.55' TO PUB SEC 19 21 22 3.000AC				
0210731019	6800	104	186071979		RYAN BARRY A & VIOLET A					
ASSED	01150	141509150	46528	47943	BOX 877 FT HUACHUCA AZ 85613					
	CL	%	LAND	CL	%	IMPROVEMENTS	PERSONAL PROP	NET	TOTAL EX	
			212			6979		7191		
			021022			IN LOT 2 BY M&B BEG 850' E OF SW COR OF LOT 2 TO TRUE POBTH E 250' N 878.85' M/L TO A PT ON S BNDRY OF BERNICE DR TH W 250' S 878.85' M/L TO BEG SEC 19 21 22 5.044AC				
0210731020	6800	1115	572112078	1768	FRYE CHARLES R & HANNELORE					
ASSED	00180	219500		2195	RR1 BOX 814 SIERRA VISTA AZ 85635					
	CL	%	LAND	CL	%	IMPROVEMENTS	PERSONAL PROP	NET	TOTAL EX	
			395			395		395		
			021022			POR OF LOT 2 SEC 19 21 22 BY M&B BEG SW COR OF LOT 2 N870' E894.31' S878.85' W850' TO BEG 17.682AC				
0210731021	6800	1066	299080177		RYAN BARRY A & VIOLET A					
ASSED	00180	141500		1415	BOX 877 FT HUACHUCA AZ 85613					
	CL	%	LAND	CL	%	IMPROVEMENTS	PERSONAL PROP	NET	TOTAL EX	
			255			255		255		
			021022			POR OF LOT 2 SEC 19 21 22 BY M&B BEG 1100' E OF SW COR OF LOT 2 TH N878.85' E400' S878.85' W400' TO BEG 8.07A				
0210731022	6800	1255	24071979	321	ALLARD JAMES H & MAUREEN E					
ASSED	01150	117509150	37118	38293	PO BOX 837 SIERRA VISTA AZ 85635					
	CL	%	LAND	CL	%	IMPROVEMENTS	PERSONAL PROP	NET	TOTAL EX	
			176			5568		5744		
			021022			IN SE NW BY M&B BEG 928.85' N & 1871.01' E TO PUB THN N350' N89DEG 47MIN E400' S350' S89DEG 47MIN W400' TO PUB SEC 19 21 22 3.214AC				
0210731023	6800	1137	277021478	315	JOHNSTON JOHN W					
ASSED	00180	84000		840	P O BOX 173 SIERRA VISTA AZ 85635					
	CL	%	LAND	CL	%	IMPROVEMENTS	PERSONAL PROP	NET	TOTAL EX	
			151			151		151		
			021022			IN SE NW BY M&B BEG 1750' E OF SW COR OF NW4 TO PUB THN N89DEG 48MIN E320' N00DEG 13MIN W428.85' S89DEG 48MIN W320' S00DEG 13MIN E428.85' TO PUB SEC 19 21 22 3.151AC				
0210731024	6800	1148	227071979	321	FARRELL JOHN J & MARGARET I					
ASSED	08150	117609150	3771	4947	BOX 775 SIERRA VISTA AZ 85635					
	CL	%	LAND	CL	%	IMPROVEMENTS	PERSONAL PROP	NET	TOTAL EX	
			176			566		742		

X 264

X 265

X 266

See above 266

See above 266

X 267

X 268

See above 267

X 269

X 270

FCV	021022	154	800	720	396032979	777											HURLEY WILLIAM S & URSULA M				
ASSESD	09150	177909150				43834			45613								P O BOX 965 SIERRA VISTA AZ 85635				
→		267				6579			6842												
	021022 IN NW4 BY M&B BEG 873.35' S & 50' E OF NW COR OF NW4 TO TRUE POB THN N 89DEG 47' E 717.70' N 200' S 89DEG 47' W 717.70' S 200' TO POB SEC 19 21 22 3.295AC																				
FCV	0210731018	6800	80000	720	396080177	300											HURLEY WILLIAM S & URSULA M				
ASSESD	00180	80000				800			800								P O BOX 965 SIERRA VISTA AZ 85635				
→		144				144			144												
	021022 IN NW4 BY M&B BEG 873.35' S & 811.70' E OF NW COR OF NW4 TO TRUE POB THN N 200' N 22DEG 26' E 242.40' E 236.74' S 426.60' W 331.55' TO POB SEC 19 21 22 3.000AC																				
FCV	0210731019	6800	141509150	104	186071979												RYAN BARRY A & VIOLET A				
ASSESD	01150	141509150				46528			47943								BOX 877 FT HUACHUCA AZ 85613				
→		212				6979			7191												
	021022 IN LOT 2 BY M&B BEG 850' E OF SW COR OF LOT 2 TO TRUE POBTH E 250' N 878.85' M/L TO A PT ON S BNDRY OF BERNICE DR TH W 250' S 878.85' M/L TO BEG SEC 19 21 22 5.044AC																				
FCV	0210731020	6800	1115572112078			1768											FRYE CHARLES R & HANNELORE				
ASSESD	00180	219500				2195			2195								RR1 BOX 814 SIERRA VISTA AZ 85635				
→		399				399			399												
	021022 POR OF LOT 2 SEC 19 21 22 BY M&B BEG SW COR OF LOT 2 N 870' E 894.31' S 878.85' W 850' TO BEG 17.682AC																				
FCV	0210731021	6800	141500	1066	299080177												RYAN BARRY A & VIOLET A				
ASSESD	00180	141500				1415			1415								BOX 877 FT HUACHUCA AZ 85613				
→		255				255			255												
	021022 POR OF LOT 2 SEC 19 21 22 BY M&B BEG 1100' E OF SW COR OF LOT 2 TH N 878.85' E 400' S 878.85' W 400' TO BEG 8.07A																				
FCV	0210731022	6800	117509150	1255	24071979	321											ALLARD JAMES H & MAUREEN E				
ASSESD	01150	117509150				37118			38293								PO BOX 837 SIERRA VISTA AZ 85635				
→		176				3568			5744												
	021022 IN SE NW BY M&B BEG 928.85' N & 1871.01' E TO POB THN N 350' N 89DEG 47MIN E 400' S 350' S 89DEG 47MIN W 400' TO POB SEC 19 21 22 3.214AC																				
FCV	0210731023	6800	117509150	1137	277021478	315											JOHNSTON JOHN W				
ASSESD	00180	84000				840			840								P O BOX 173 SIERRA VISTA AZ 85635				
→		151				151			151												
	021022 IN SE NW BY M&B BEG 1750' E OF SW COR OF NW4 TO POB THN N 89DEG 48MIN E 320' N 00DEG 13MIN W 428.85' S 89DEG 48MIN W 320' S 00DEG 13MIN E 428.85' TO POB SEC 19 21 22 3.151AC																				
FCV	0210731024	6800	117809150	1148	227071979	321											FARRELL JOHN J & MARGARET I				
ASSESD	08150	117809150				3771			4947								BOX 775 SIERRA VISTA AZ 85635				
→		176				566			742												
	021022 IN SE NW BY M&B BEG 928.85' N & 1471.01' E OF SW COR OF NW4 TO POB THN N 350' N 89DEG 47MIN E 400' S 350' S 89DEG 47MIN W 400' TO POB SEC 19 21 22 3.214AC																				
FCV	0210731025	6800	124309150	1331	33120779	178											HORTON BEULAH				
ASSESD	08150	124309150				4523			5766								PO BOX 382 TUMBSTONE AZ 85638				
→		186				678			864												
	021022 IN SE NW BY M&B BEG 2467.41' E & 1324.98' N & 50' S OF SW COR OF LOT 2 TO POB THN W 193.3' S 400' E 193' N 400' TO POB SEC 19 21 22 1.775AC																				
FCV	0210731026	6800	131900	1195	507021478	713											SHAW CARLTON L				
ASSESD	00180	131900				1319			1319								BOX 73 ELGIN AZ 85611				
→		237				237			237												
	21 22 IN SENW BY M&B BEG AT SW COR OF LOT 2 E 1750.08' N 434.24' E 50' TO IPOB E 270' S 428.85' E 370' M/L N 470' W 193.30' N 450' W 650.46' M/L SELY ALONG CUR TO THE RT 40.52' S 43DEG 47MIN E 109.80' SELY ALG CUR TO THE RT 28.39' S 11DEG 15MIN E 372.04' SLY ALG CUR TO THE RT 9.82' TO POB SEC 19 21 22 7.132AC																				

X 211

X 212

X 213

FCV	CO	BOOK	MAP	PARCEL	AREA CODE	DOCKET	PAGE	DATE	ACRES	
ASSED	CL	%	LAND	CL	%	IMPROVEMENTS	PERSONAL PROP	NET	TOTAL	EX
									1077	
									194	

RYAN BERRY A & VIOLET A

BOX 877
FT HUACHUCA AZ 85613

21 22 IN SENR BY M&B BEG AT SW COR OF LOT 2 E1500' TO POB THN CONT E 250.08' N434.24' N11DG 15MIN W372.04' N43DEG 47MIN W109.80' W99.54'S878.85' TO POB SEC 19 21 22 4.545AC

See above
267

FCV	CO	BOOK	MAP	PARCEL	AREA CODE	DOCKET	PAGE	DATE	ACRES	
ASSED	CL	%	LAND	CL	%	IMPROVEMENTS	PERSONAL PROP	NET	TOTAL	EX

FCV	CO	BOOK	MAP	PARCEL	AREA CODE	DOCKET	PAGE	DATE	ACRES	
ASSED	CL	%	LAND	CL	%	IMPROVEMENTS	PERSONAL PROP	NET	TOTAL	EX

FCV	CO	BOOK	MAP	PARCEL	AREA CODE	DOCKET	PAGE	DATE	ACRES	
ASSED	CL	%	LAND	CL	%	IMPROVEMENTS	PERSONAL PROP	NET	TOTAL	EX

FCV	CO	BOOK	MAP	PARCEL	AREA CODE	DOCKET	PAGE	DATE	ACRES	
ASSED	CL	%	LAND	CL	%	IMPROVEMENTS	PERSONAL PROP	NET	TOTAL	EX

FCV	CO	BOOK	MAP	PARCEL	AREA CODE	DOCKET	PAGE	DATE	ACRES	
ASSED	CL	%	LAND	CL	%	IMPROVEMENTS	PERSONAL PROP	NET	TOTAL	EX

FCV	CO	BOOK	MAP	PARCEL	AREA CODE	DOCKET	PAGE	DATE	ACRES	
ASSED	CL	%	LAND	CL	%	IMPROVEMENTS	PERSONAL PROP	NET	TOTAL	EX

FCV	CO	BOOK	MAP	PARCEL	AREA CODE	DOCKET	PAGE	DATE	ACRES	
ASSED	CL	%	LAND	CL	%	IMPROVEMENTS	PERSONAL PROP	NET	TOTAL	EX

FCV	CO	BOOK	MAP	PARCEL	AREA CODE	DOCKET	PAGE	DATE	ACRES	
ASSED	CL	%	LAND	CL	%	IMPROVEMENTS	PERSONAL PROP	NET	TOTAL	EX

FCV	CO	BOOK	MAP	PARCEL	AREA CODE	DOCKET	PAGE	DATE	ACRES	
ASSED	CL	%	LAND	CL	%	IMPROVEMENTS	PERSONAL PROP	NET	TOTAL	EX

FCV	CO	BOOK	MAP	PARCEL	AREA CODE	DOCKET	PAGE	DATE	ACRES	
ASSED	CL	%	LAND	CL	%	IMPROVEMENTS	PERSONAL PROP	NET	TOTAL	EX

FCV	CO	BOOK	MAP	PARCEL	AREA CODE	DOCKET	PAGE	DATE	ACRES		
0210733001	6800			080177						ARIZ LAND TITLE & TR CO TR	
ASSESSD	00180			11500					115		
	CL	%	LAND	CL	%	IMPROVEMENTS	PERSONAL PROP	NET	TOTAL EX	21	21
			21							BOX 5175	
										TUCSON AR	AZ 85703
											001 GRTR TOMBSTONE VISTA LOT 1
0210733002	6800			080177						ARIZ LAND TITLE & TR CO TR	
ASSESSD	00180			11500					115		
	CL	%	LAND	CL	%	IMPROVEMENTS	PERSONAL PROP	NET	TOTAL EX	21	21
			21							BOX 5175	
										TUCSON AR	AZ 85703
											002 GRTR TOMBSTONE VISTA LOT 2
0210733003	6800			080177						ARIZ LAND TITLE & TR CO TR	
ASSESSD	00180			11500					115		
	CL	%	LAND	CL	%	IMPROVEMENTS	PERSONAL PROP	NET	TOTAL EX	21	21
			21							BOX 5175	
										TUCSON AR	AZ 85703
											003 GRTR TOMBSTONE VISTA LOT 3
0210733004	6800			080177						ARIZ LAND TITLE & TR CO TR	
ASSESSD	00180			11500					115		
	CL	%	LAND	CL	%	IMPROVEMENTS	PERSONAL PROP	NET	TOTAL EX	21	21
			21							BOX 5175	
										TUCSON AR	AZ 85703
											004 GRTR TOMBSTONE VISTA LOT 4
0210733005	6800			080177						ARIZ LAND TITLE & TR CO TR	
ASSESSD	00180			11500					115		
	CL	%	LAND	CL	%	IMPROVEMENTS	PERSONAL PROP	NET	TOTAL EX	21	21
			21							BOX 5175	
										TUCSON AR	AZ 85703
											005 GRTR TOMBSTONE VISTA LOT 5
0210733006	6800			080177						ARIZ LAND TITLE & TR CO TR	
ASSESSD	00180			11500					115		
	CL	%	LAND	CL	%	IMPROVEMENTS	PERSONAL PROP	NET	TOTAL EX	21	21
			21							BOX 5175	
										TUCSON AR	AZ 85703
											006 GRTR TOMBSTONE VISTA LOT 6
0210733007	6800			080177						ARIZ LAND TITLE & TR CO TR	
ASSESSD	00180			11500					115		
	CL	%	LAND	CL	%	IMPROVEMENTS	PERSONAL PROP	NET	TOTAL EX	21	21
			21							BOX 5175	
										TUCSON AR	AZ 85703
											007 GRTR TOMBSTONE VISTA LOT 7
0210733008	6800			080177						ARIZ LAND TITLE & TR CO TR	
ASSESSD	00180			11500					115		
	CL	%	LAND	CL	%	IMPROVEMENTS	PERSONAL PROP	NET	TOTAL EX	21	21
			21							BOX 5175	
										TUCSON AR	AZ 85703
											008 GRTR TOMBSTONE VISTA LOT 8
0210733009	6800			080177						ARIZ LAND TITLE & TR CO TR	
ASSESSD	00180			11500					115		
	CL	%	LAND	CL	%	IMPROVEMENTS	PERSONAL PROP	NET	TOTAL EX	21	21
			21							BOX 5175	
										TUCSON AR	AZ 85703
											009 GRTR TOMBSTONE VISTA LOT 9
0210733010	6800			080177						ARIZ LAND TITLE & TR CO TR	
ASSESSD	00180			11500					115		
	CL	%	LAND	CL	%	IMPROVEMENTS	PERSONAL PROP	NET	TOTAL EX	21	21
			21							BOX 5175	
										TUCSON AR	AZ 85703
											010 GRTR TOMBSTONE VISTA LOT 10
0210733011	6800			080177						ARIZ LAND TITLE & TR CO TR	
ASSESSD	00180			11500					115		
	CL	%	LAND	CL	%	IMPROVEMENTS	PERSONAL PROP	NET	TOTAL EX	21	21
			21							BOX 5175	
										TUCSON AR	AZ 85703

FCV	CO	BOOK	MAP	PARCEL	AREA CODE	DOCKET	PAGE	DATE	ACRES		
	0210733014	6800			080177					ARIZ LAND TITLE & TR CO TR	
ASSED	00180	11500							115	BOX 5175	
		21							21	TUCSON AR	AZ 85703
										014 GRTR TOMBSTONE VISTA LOT 14	
	0210733015	6800			080177					ARIZ LAND TITLE & TR CO TR	
ASSED	00180	11500							115	BOX 5175	
		21							21	TUCSON AR	AZ 85703
										015 GRTR TOMBSTONE VISTA LOT 15	
	0210733016	6800			080177					ARIZ LAND TITLE & TR CO TR	
ASSED	00180	11500							115	BOX 5175	
		21							21	TUCSON AR	AZ 85703
										016 GRTR TOMBSTONE VISTA LOT 16	
	0210733017	6800			080177					ARIZ LAND TITLE & TR CO TR	
ASSED	00180	11500							115	BOX 5175	
		21							21	TUCSON AR	AZ 85703
										017 GRTR TOMBSTONE VISTA LOT 17	
	0210733018	6800			080177					ARIZ LAND TITLE & TR CO TR	
ASSED	00180	11500							115	BOX 5175	
		21							21	TUCSON AR	AZ 85703
										018 GRTR TOMBSTONE VISTA LOT 18	
	0210733019	6800			080177					ARIZ LAND TITLE & TR CO TR	
ASSED	00180	11500							115	BOX 5175	
		21							21	TUCSON AR	AZ 85703
										019 GRTR TOMBSTONE VISTA LOT 19	
	0210733020	6800			080177					ARIZ LAND TITLE & TR CO TR	
ASSED	00180	11500							115	BOX 5175	
		21							21	TUCSON AR	AZ 85703
										020 GRTR TOMBSTONE VISTA LOT 20	
	0210733021	6800			080177					ARIZ LAND TITLE & TR CO TR	
ASSED	00180	11500							115	BOX 5175	
		21							21	TUCSON AR	AZ 85703
										021 GRTR TOMBSTONE VISTA LOT 21	
	0210733022	6800			080177					ARIZ LAND TITLE & TR CO TR	
ASSED	00180	11500							115	BOX 5175	
		21							21	TUCSON AR	AZ 85703
										022 GRTR TOMBSTONE VISTA LOT 22	
	0210733023	6800			080177					ARIZ LAND TITLE & TR CO TR	
ASSED	00180	11500							115	BOX 5175	
		21							21	TUCSON AR	AZ 85703
										023 GRTR TOMBSTONE VISTA LOT 23	
	0210733024	6800			080177					ARIZ LAND TITLE & TR CO TR	
ASSED	00180	11500							115	BOX 5175	
		21							21	TUCSON AR	AZ 85703
										024 GRTR TOMBSTONE VISTA LOT 24	

FCV	CO	BOOK	MAP	PARCEL	AREA CODE	DOCKET	PAGE	DATE	ACRES	NET	TOTAL	EX	LOCATION	STATE	ZIP
													003 GRTR TOMBSTONE VISTA LOT 3		
	0210733004				6800			080177					ARIZ LAND TITLE & TR CO TR		
ASSED	00180				11500					115					
					21					21			BOX 5175 TUCSON AR	AZ	85703
													004 GRTR TOMBSTONE VISTA LOT 4		
	0210733005				6800			080177					ARIZ LAND TITLE & TR CO TR		
ASSED	00180				11500					115					
					21					21			BOX 5175 TUCSON AR	AZ	85703
													005 GRTR TOMBSTONE VISTA LOT 5		
	0210733006				6800			080177					ARIZ LAND TITLE & TR CO TR		
ASSED	00180				11500					115					
					21					21			BOX 5175 TUCSON AR	AZ	85703
													006 GRTR TOMBSTONE VISTA LOT 6		
	0210733007				6800			080177					ARIZ LAND TITLE & TR CO TR		
ASSED	00180				11500					115					
					21					21			BOX 5175 TUCSON AR	AZ	85703
													007 GRTR TOMBSTONE VISTA LOT 7		
	0210733008				6800			080177					ARIZ LAND TITLE & TR CO TR		
ASSED	00180				11500					115					
					21					21			BOX 5175 TUCSON AR	AZ	85703
													008 GRTR TOMBSTONE VISTA LOT 8		
	0210733009				6800			080177					ARIZ LAND TITLE & TR CO TR		
ASSED	00180				11500					115					
					21					21			BOX 5175 TUCSON AR	AZ	85703
													009 GRTR TOMBSTONE VISTA LOT 9		
	0210733010				6800			080177					ARIZ LAND TITLE & TR CO TR		
ASSED	00180				11500					115					
					21					21			BOX 5175 TUCSON AR	AZ	85703
													010 GRTR TOMBSTONE VISTA LOT 10		
	0210733011				6800			080177					ARIZ LAND TITLE & TR CO TR		
ASSED	00180				11500					115					
					21					21			BOX 5175 TUCSON AR	AZ	85703
													011 GRTR TOMBSTONE VISTA LOT 11		
	0210733012				6800			080177					ARIZ LAND TITLE & TR CO TR		
ASSED	00180				11500					115					
					21					21			BOX 5175 TUCSON AR	AZ	85703
													012 GRTR TOMBSTONE VISTA LOT 12		
	0210733013				6800			080177					ARIZ LAND TITLE & TR CO TR		
ASSED	00180				11500					115					
					21					21			BOX 5175 TUCSON AR	AZ	85703
													013 GRTR TOMBSTONE VISTA LOT 13		

CL	LAND	CL	%	IMPROVEMENTS	PERSONAL PROP	NET	TOTAL	EX	BOX 5175	TUCSON AR	AZ	85703
016 GRTR TOMBSTONE VISTA LOT 16												
FCV	0210733017	6800		080177					ARIZ LAND TITLE & TR CO TR			
ASSED	00180	11500					115		BOX 5175			
		21					21		TUCSON AR AZ 85703			
017 GRTR TOMBSTONE VISTA LOT 17												
FCV	0210733018	6800		080177					ARIZ LAND TITLE & TR CO TR			
ASSED	00180	11500					115		BOX 5175			
		21					21		TUCSON AR AZ 85703			
018 GRTR TOMBSTONE VISTA LOT 18												
FCV	0210733019	6800		080177					ARIZ LAND TITLE & TR CO TR			
ASSED	00180	11500					115		BOX 5175			
		21					21		TUCSON AR AZ 85703			
019 GRTR TOMBSTONE VISTA LOT 19												
FCV	0210733020	6800		080177					ARIZ LAND TITLE & TR CO TR			
ASSED	00180	11500					115		BOX 5175			
		21					21		TUCSON AR AZ 85703			
020 GRTR TOMBSTONE VISTA LOT 20												
FCV	0210733021	6800		080177					ARIZ LAND TITLE & TR CO TR			
ASSED	00180	11500					115		BOX 5175			
		21					21		TUCSON AR AZ 85703			
021 GRTR TOMBSTONE VISTA LOT 21												
FCV	0210733022	6800		080177					ARIZ LAND TITLE & TR CO TR			
ASSED	00180	11500					115		BOX 5175			
		21					21		TUCSON AR AZ 85703			
022 GRTR TOMBSTONE VISTA LOT 22												
FCV	0210733023	6800		080177					ARIZ LAND TITLE & TR CO TR			
ASSED	00180	11500					115		BOX 5175			
		21					21		TUCSON AR AZ 85703			
023 GRTR TOMBSTONE VISTA LOT 23												
FCV	0210733024	6800		080177					ARIZ LAND TITLE & TR CO TR			
ASSED	00180	11500					115		BOX 5175			
		21					21		TUCSON AR AZ 85703			
024 GRTR TOMBSTONE VISTA LOT 24												
FCV	0210733025	6800		080177					ARIZ LAND TITLE & TR CO TR			
ASSED	00180	11500					115		BOX 5175			
		21					21		TUCSON AR AZ 85703			
025 GRTR TOMBSTONE VISTA LOT 25												
FCV	0210733026	6800		080177					ARIZ LAND TITLE & TR CO TR			
ASSED	00180	11500					115		BOX 5175			
		21					21		TUCSON AR AZ 85703			
026 GREATER TOMBSTONE VISTA LOT 26												

FCV	CO	BOOK	MAP	PARCEL	AREA CODE	DOCKET	PAGE	DATE	ACRES		
	0210733027	6800			080177					ARIZ LAND TITLE & TR CO TR	
ASSESSD	00180	11500							115		
	CL	%	LAND	CL	%	IMPROVEMENTS	PERSONAL PROP	NET	TOTAL	EX	BOX 5175 TUCSON AR AZ 85703
			21						21		
			027 GREATER TOMBSTONE VISTA LOT 27								
	0210733028	6800			080177					ARIZ LAND TITLE & TR CO TR	
ASSESSD	00180	11500							115		
	CL	%	LAND	CL	%	IMPROVEMENTS	PERSONAL PROP	NET	TOTAL	EX	BOX 5175 TUCSON AR AZ 85703
			21						21		
			028 GREATER TOMBSTONE VISTA LOT 28								
	0210733029	6800			080177					ARIZ LAND TITLE & TR CO TR	
ASSESSD	00180	11500							115		
	CL	%	LAND	CL	%	IMPROVEMENTS	PERSONAL PROP	NET	TOTAL	EX	BOX 5175 TUCSON AR AZ 85703
			21						21		
			029 GREATER TOMBSTONE VISTA LOT 29								
	0210733030	6800			080177					ARIZ LAND TITLE & TR CO TR	
ASSESSD	00180	11500							115		
	CL	%	LAND	CL	%	IMPROVEMENTS	PERSONAL PROP	NET	TOTAL	EX	BOX 5175 TUCSON AR AZ 85703
			21						21		
			030 GREATER TOMBSTONE VISTA LOT 30								
	0210733031	6800			080177					ARIZ LAND TITLE & TR CO TR	
ASSESSD	00180	11500							115		
	CL	%	LAND	CL	%	IMPROVEMENTS	PERSONAL PROP	NET	TOTAL	EX	BOX 5175 TUCSON AR AZ 85703
			21						21		
			031 GREATER TOMBSTONE VISTA LOT 31								
	0210733032	6800			080177					ARIZ LAND TITLE & TR CO TR	
ASSESSD	00180	11500							115		
	CL	%	LAND	CL	%	IMPROVEMENTS	PERSONAL PROP	NET	TOTAL	EX	BOX 5175 TUCSON AR AZ 85703
			21						21		
			032 GREATER TOMBSTONE VISTA LOT 32								
	0210733033	6800			080177					ARIZ LAND TITLE & TR CO TR	
ASSESSD	00180	11500							115		
	CL	%	LAND	CL	%	IMPROVEMENTS	PERSONAL PROP	NET	TOTAL	EX	BOX 5175 TUCSON AR AZ 85703
			21						21		
			033 GREATER TOMBSTONE VISTA LOT 33								
	0210733034	6800			080177					ARIZ LAND TITLE & TR CO TR	
ASSESSD	00180	11500							115		
	CL	%	LAND	CL	%	IMPROVEMENTS	PERSONAL PROP	NET	TOTAL	EX	BOX 5175 TUCSON AR AZ 85703
			21						21		
			034 GREATER TOMBSTONE VISTA LOT 34								
	0210733035	6800			080177					ARIZ LAND TITLE & TR CO TR	
ASSESSD	00180	11500							115		
	CL	%	LAND	CL	%	IMPROVEMENTS	PERSONAL PROP	NET	TOTAL	EX	BOX 5175 TUCSON AR AZ 85703
			21						21		
			035 GREATER TOMBSTONE VISTA LOT 35								
	0210733036	6800			080177					ARIZ LAND TITLE & TR CO TR	
ASSESSD	00180	11500							115		
	CL	%	LAND	CL	%	IMPROVEMENTS	PERSONAL PROP	NET	TOTAL	EX	BOX 5175 TUCSON AR AZ 85703
			21						21		
			036 GREATER TOMBSTONE VISTA LOT 36								
	0210733037	6800			080177					ARIZ LAND TITLE & TR CO TR	
ASSESSD	00180	11500							115		
	CL	%	LAND	CL	%	IMPROVEMENTS	PERSONAL PROP	NET	TOTAL	EX	BOX 5175 TUCSON AR AZ 85703
			21						21		
			037 GREATER TOMBSTONE VISTA LOT 37								

FCV	0210733040	6800		080177				ARIZ LAND TITLE & TR CO TR	
ASSED	00180	11500					115		
	CL	%	LAND	CL	%	IMPROVEMENTS	PERSONAL PROP	NET TOTAL EX	
			21				21	BOX 5175 TUCSON AR AZ 85703	
	040	GREATER TOMBSTONE VISTA LOT 40							

FCV	0210733041	6800		080177				ARIZ LAND TITLE & TR CO TR	
ASSED	00180	11500					115		
	CL	%	LAND	CL	%	IMPROVEMENTS	PERSONAL PROP	NET TOTAL EX	
			21				21	BOX 5175 TUCSON AR AZ 85703	
	041	GREATER TOMBSTONE VISTA LOT 41							

FCV	0210733042	6800		080177				ARIZ LAND TITLE & TR CO TR	
ASSED	00180	11500					115		
	CL	%	LAND	CL	%	IMPROVEMENTS	PERSONAL PROP	NET TOTAL EX	
			21				21	BOX 5175 TUCSON AR AZ 85703	
	042	GREATER TOMBSTONE VISTA LOT 42							

FCV	0210733043	6800		080177				ARIZ LAND TITLE & TR CO TR	
ASSED	00180	11500					115		
	CL	%	LAND	CL	%	IMPROVEMENTS	PERSONAL PROP	NET TOTAL EX	
			21				21	BOX 5175 TUCSON AR AZ 85703	
	043	GREATER TOMBSTONE VISTA LOT 43							

FCV	0210733044	6800		080177				ARIZ LAND TITLE & TR CO TR	
ASSED	00180	11500					115		
	CL	%	LAND	CL	%	IMPROVEMENTS	PERSONAL PROP	NET TOTAL EX	
			21				21	BOX 5175 TUCSON AR AZ 85703	
	044	GREATER TOMBSTONE VISTA LOT 44							

FCV	0210733045	6800		080177				ARIZ LAND TITLE & TR CO TR	
ASSED	00180	11500					115		
	CL	%	LAND	CL	%	IMPROVEMENTS	PERSONAL PROP	NET TOTAL EX	
			21				21	BOX 5175 TUCSON AR AZ 85703	
	045	GREATER TOMBSTONE VISTA LOT 45							

FCV	0210733046	6800		080177				ARIZ LAND TITLE & TR CO TR	
ASSED	00180	11500					115		
	CL	%	LAND	CL	%	IMPROVEMENTS	PERSONAL PROP	NET TOTAL EX	
			21				21	BOX 5175 TUCSON AR AZ 85703	
	046	GREATER TOMBSTONE VISTA LOT 46							

FCV	0210733047	6800		080177				ARIZ LAND TITLE & TR CO TR	
ASSED	00180	11500					115		
	CL	%	LAND	CL	%	IMPROVEMENTS	PERSONAL PROP	NET TOTAL EX	
			21				21	BOX 5175 TUCSON AR AZ 85703	
	047	GREATER TOMBSTONE VISTA LOT 47							

FCV	0210733048	6800		080177				ARIZ LAND TITLE & TR CO TR	
ASSED	00180	11500					115		
	CL	%	LAND	CL	%	IMPROVEMENTS	PERSONAL PROP	NET TOTAL EX	
			21				21	BOX 5175 TUCSON AR AZ 85703	
	048	GREATER TOMBSTONE VISTA LOT 48							

FCV	0210733049	6800		080177				ARIZ LAND TITLE & TR CO TR	
ASSED	00180	11500					115		
	CL	%	LAND	CL	%	IMPROVEMENTS	PERSONAL PROP	NET TOTAL EX	
			21				21	BOX 5175 TUCSON AR AZ 85703	
	049	GREATER TOMBSTONE VISTA LOT 49							

FCV	0210733050	6800		080177				ARIZ LAND TITLE & TR CO TR
ASSED	00180	11500					115	
	CL	%	LAND	CL	%	IMPROVEMENTS	PERSONAL PROP	NET TOTAL EX
			21				21	BOX 5175 TUCSON AR AZ 85703

FCV	CO	BOOK	MAP	PARCEL	AREA CODE	DOCKET	PAGE	DATE	ACRES	ARIZ LAND TITLE & TR CO TR
										21 TUCSON AR AZ 85703
→	0210733043	6800			080177					ARIZ LAND TITLE & TR CO TR
ASSESSD	00180	11500						115		
→								21		BOX 5175 TUCSON AR AZ 85703
										042 GREATER TOMBSTONE VISTA LOT 42
→	0210733044	6800			080177					ARIZ LAND TITLE & TR CO TR
ASSESSD	00180	11500						115		
→								21		BOX 5175 TUCSON AR AZ 85703
										043 GREATER TOMBSTONE VISTA LOT 43
→	0210733045	6800			080177					ARIZ LAND TITLE & TR CO TR
ASSESSD	00180	11500						115		
→								21		BOX 5175 TUCSON AR AZ 85703
										044 GREATER TOMBSTONE VISTA LOT 44
→	0210733046	6800			080177					ARIZ LAND TITLE & TR CO TR
ASSESSD	00180	11500						115		
→								21		BOX 5175 TUCSON AR AZ 85703
										045 GREATER TOMBSTONE VISTA LOT 45
→	0210733047	6800			080177					ARIZ LAND TITLE & TR CO TR
ASSESSD	00180	11500						115		
→								21		BOX 5175 TUCSON AR AZ 85703
										046 GREATER TOMBSTONE VISTA LOT 46
→	0210733048	6800			080177					ARIZ LAND TITLE & TR CO TR
ASSESSD	00180	11500						115		
→								21		BOX 5175 TUCSON AR AZ 85703
										047 GREATER TOMBSTONE VISTA LOT 47
→	0210733049	6800			080177					ARIZ LAND TITLE & TR CO TR
ASSESSD	00180	11500						115		
→								21		BOX 5175 TUCSON AR AZ 85703
										048 GREATER TOMBSTONE VISTA LOT 48
→	0210733050	6800			080177					ARIZ LAND TITLE & TR CO TR
ASSESSD	00180	11500						115		
→								21		BOX 5175 TUCSON AR AZ 85703
										049 GREATER TOMBSTONE VISTA LOT 49
→	0210733051	6800			080177					ARIZ LAND TITLE & TR CO TR
ASSESSD	00180	11500						115		
→								21		BOX 5175 TUCSON AR AZ 85703
										050 GREATER TOMBSTONE VISTA LOT 50
→	0210733052	6800			080177					ARIZ LAND TITLE & TR CO TR
ASSESSD	00180	11500						115		
→								21		BOX 5175 TUCSON AR AZ 85703
										051 GREATER TOMBSTONE VISTA LOT 51
→	0210733052	6800			080177					ARIZ LAND TITLE & TR CO TR
ASSESSD	00180	11500						115		
→								21		BOX 5175 TUCSON AR AZ 85703
										052 GREATER TOMBSTONE VISTA LOT 52

FCV	0210733056	6800	080177							ARIZ LAND TITLE & TR CO TR
ASSESSD	00180	11500						115		BOX 5175
		21						21		TUCSON AR
										AZ 85703
										055 GREATER TOMBSTONE VISTA LOT 55
FCV	0210733057	6800	080177							ARIZ LAND TITLE & TR CO TR
ASSESSD	00180	11500						115		BOX 5175
		21						21		TUCSON AR
										AZ 85703
										056 GREATER TOMBSTONE VISTA LOT 56
FCV	0210733058	6800	080177							ARIZ LAND TITLE & TR CO TR
ASSESSD	00180	11500						115		BOX 5175
		21						21		TUCSON AR
										AZ 85703
										057 GREATER TOMBSTONE VISTA LOT 57
FCV	0210733059	6800	080177							ARIZ LAND TITLE & TR CO TR
ASSESSD	00180	11500						115		BOX 5175
		21						21		TUCSON AR
										AZ 85703
										058 GREATER TOMBSTONE VISTA LOT 58
FCV	0210733060	6800	080177							ARIZ LAND TITLE & TR CO TR
ASSESSD	00180	11500						115		BOX 5175
		21						21		TUCSON AR
										AZ 85703
										059 GREATER TOMBSTONE VISTA LOT 59
FCV	0210733061	6800	080177							ARIZ LAND TITLE & TR CO TR
ASSESSD	00180	11500						115		BOX 5175
		21						21		TUCSON AR
										AZ 85703
										060 GREATER TOMBSTONE VISTA LOT 60
FCV	0210733062	6800	080177							ARIZ LAND TITLE & TR CO TR
ASSESSD	00180	11500						115		BOX 5175
		21						21		TUCSON AR
										AZ 85703
										061 GREATER TOMBSTONE VISTA LOT 61
FCV	0210733063	6800	080177							ARIZ LAND TITLE & TR CO TR
ASSESSD	00180	11500						115		BOX 5175
		21						21		TUCSON AR
										AZ 85703
										062 GREATER TOMBSTONE VISTA LOT 62
FCV	0210733064	6800	080177							ARIZ LAND TITLE & TR CO TR
ASSESSD	00180	11500						115		BOX 5175
		21						21		TUCSON AR
										AZ 85703
										063 GREATER TOMBSTONE VISTA LOT 63
FCV	0210733065	6800	080177							ARIZ LAND TITLE & TR CO TR
ASSESSD	00180	11500						115		BOX 5175
		21						21		TUCSON AR
										AZ 85703
										064 GREATER TOMBSTONE VISTA LOT 64
FCV	0210733065	6800	080177							ARIZ LAND TITLE & TR CO TR
ASSESSD	00180	11500						115		BOX 5175
		21						21		TUCSON AR
										AZ 85703
										065 GREATER TOMBSTONE VISTA LOT 65

FCV	CO	BOOK	MAP	PARCEL	AREA CODE	DOCKET	PAGE	DATE	ACRES		
	0210733066	6800						080177			ARIZ LAND TITLE & TR CO TR
ASSED	00180	11500								NET TOTAL EX	115
		21									21
											BOX 5175
											TUCSON AR
											AZ 85703
											066 GREATER TOMBSTONE VISTA LOT 66
	0210733067	6800						080177			ARIZ LAND TITLE & TR CO TR
ASSED	00180	11500								NET TOTAL EX	115
		21									21
											BOX 5175
											TUCSON AR
											AZ 85703
											067 GREATER TOMBSTONE VISTA LOT 67
	0210733068	6800						080177			ARIZ LAND TITLE & TR CO TR
ASSED	00180	11500								NET TOTAL EX	115
		21									21
											BOX 5175
											TUCSON AR
											AZ 85703
											068 GREATER TOMBSTONE VISTA LOT 68
	0210733069	6800						080177			ARIZ LAND TITLE & TR CO TR
ASSED	00180	11500								NET TOTAL EX	115
		21									21
											BOX 5175
											TUCSON AR
											AZ 85703
											069 GREATER TOMBSTONE VISTA LOT 69
	0210733070	6800						080177			ARIZ LAND TITLE & TR CO TR
ASSED	00180	11500								NET TOTAL EX	115
		21									21
											BOX 5175
											TUCSON AR
											AZ 85703
											070 GREATER TOMBSTONE VISTA LOT 70
	0210733071	6800						080177			ARIZ LAND TITLE & TR CO TR
ASSED	00180	11500								NET TOTAL EX	115
		21									21
											BOX 5175
											TUCSON AR
											AZ 85703
											071 GREATER TOMBSTONE VISTA LOT 71
	0210733072	6800						080177			ARIZ LAND TITLE & TR CO TR
ASSED	00180	11500								NET TOTAL EX	115
		21									21
											BOX 5175
											TUCSON AR
											AZ 85703
											072 GREATER TOMBSTONE VISTA LOT 72
	0210733073	6800						080177			ARIZ LAND TITLE & TR CO TR
ASSED	00180	11500								NET TOTAL EX	115
		21									21
											BOX 5175
											TUCSON AR
											AZ 85703
											073 GREATER TOMBSTONE VISTA LOT 73
	0210733074	6800						080177			ARIZ LAND TITLE & TR CO TR
ASSED	00180	11500								NET TOTAL EX	115
		21									21
											BOX 5175
											TUCSON AR
											AZ 85703
											074 GREATER TOMBSTONE VISTA LOT 74
	0210733075	6800						080177			ARIZ LAND TITLE & TR CO TR
ASSED	00180	11500								NET TOTAL EX	115
		21									21
											BOX 5175
											TUCSON AR
											AZ 85703
											075 GREATER TOMBSTONE VISTA LOT 75
	0210733076	6800						080177			ARIZ LAND TITLE & TR CO TR
ASSED	00180	11500								NET TOTAL EX	115
		21									21
											BOX 5175
											TUCSON AR
											AZ 85703
											076 GREATER TOMBSTONE VISTA LOT 76

FCV	CO	BOOK	MAP	PARCEL	AREA CODE	DOCKET	PAGE	DATE	ACRES		ARIZ LAND TITLE & TR CO TR
00180	21			6800		080177					ARIZ LAND TITLE & TR CO TR
ASSESSD	CL	%	LAND	CL	%	IMPROVEMENTS	PERSONAL PROP	NET	TOTAL	EX	BOX 5175 TUCSON AR AZ 85703
									115		
			21						21		
			068								GREATER TOMBSTONE VISTA LOT 68
00180	21			6800		080177					ARIZ LAND TITLE & TR CO TR
ASSESSD	CL	%	LAND	CL	%	IMPROVEMENTS	PERSONAL PROP	NET	TOTAL	EX	BOX 5175 TUCSON AR AZ 85703
									115		
			21						21		
			069								GREATER TOMBSTONE VISTA LOT 69
00180	21			6800		080177					ARIZ LAND TITLE & TR CO TR
ASSESSD	CL	%	LAND	CL	%	IMPROVEMENTS	PERSONAL PROP	NET	TOTAL	EX	BOX 5175 TUCSON AR AZ 85703
									115		
			21						21		
			070								GREATER TOMBSTONE VISTA LOT 70
00180	21			6800		080177					ARIZ LAND TITLE & TR CO TR
ASSESSD	CL	%	LAND	CL	%	IMPROVEMENTS	PERSONAL PROP	NET	TOTAL	EX	BOX 5175 TUCSON AR AZ 85703
									115		
			21						21		
			071								GREATER TOMBSTONE VISTA LOT 71
00180	21			6800		080177					ARIZ LAND TITLE & TR CO TR
ASSESSD	CL	%	LAND	CL	%	IMPROVEMENTS	PERSONAL PROP	NET	TOTAL	EX	BOX 5175 TUCSON AR AZ 85703
									115		
			21						21		
			072								GREATER TOMBSTONE VISTA LOT 72
00180	21			6800		080177					ARIZ LAND TITLE & TR CO TR
ASSESSD	CL	%	LAND	CL	%	IMPROVEMENTS	PERSONAL PROP	NET	TOTAL	EX	BOX 5175 TUCSON AR AZ 85703
									115		
			21						21		
			073								GREATER TOMBSTONE VISTA LOT 73
00180	21			6800		080177					ARIZ LAND TITLE & TR CO TR
ASSESSD	CL	%	LAND	CL	%	IMPROVEMENTS	PERSONAL PROP	NET	TOTAL	EX	BOX 5175 TUCSON AR AZ 85703
									115		
			21						21		
			074								GREATER TOMBSTONE VISTA LOT 74
00180	21			6800		080177					ARIZ LAND TITLE & TR CO TR
ASSESSD	CL	%	LAND	CL	%	IMPROVEMENTS	PERSONAL PROP	NET	TOTAL	EX	BOX 5175 TUCSON AR AZ 85703
									115		
			21						21		
			075								GREATER TOMBSTONE VISTA LOT 75
00180	21			6800		080177					ARIZ LAND TITLE & TR CO TR
ASSESSD	CL	%	LAND	CL	%	IMPROVEMENTS	PERSONAL PROP	NET	TOTAL	EX	BOX 5175 TUCSON AR AZ 85703
									115		
			21						21		
			076								GREATER TOMBSTONE VISTA LOT 76
00180	21			6800		080177					ARIZ LAND TITLE & TR CO TR
ASSESSD	CL	%	LAND	CL	%	IMPROVEMENTS	PERSONAL PROP	NET	TOTAL	EX	BOX 5175 TUCSON AR AZ 85703
									115		
			21						21		
			077								GREATER TOMBSTONE VISTA LOT 77
00180	21			6800		080177					ARIZ LAND TITLE & TR CO TR
ASSESSD	CL	%	LAND	CL	%	IMPROVEMENTS	PERSONAL PROP	NET	TOTAL	EX	BOX 5175 TUCSON AR AZ 85703
									115		
			21						21		
			078								GREATER TOMBSTONE VISTA LOT 78

FCV	0210733079	6800	080177						ARIZ LAND TITLE & TR CO TR	
ASSED	00180	11500						115		
	CL	%	LAND	CL	%	IMPROVEMENTS	PERSONAL PROP	NET	TOTAL EX	
			21					21		
	079	GREATER TOMBSTONE VISTA LOT 79							BOX 5175 TUCSON AR	AZ 85703
FCV	0210733080	6800	080177						ARIZ LAND TITLE & TR CO TR	
ASSED	00180	11500						115		
	CL	%	LAND	CL	%	IMPROVEMENTS	PERSONAL PROP	NET	TOTAL EX	
			21					21		
	080	GREATER TOMBSTONE VISTA LOT 80							BOX 5175 TUCSON AR	AZ 85703
FCV	0210733081	6800	080177						ARIZ LAND TITLE & TR CO TR	
ASSED	00180	11500						115		
	CL	%	LAND	CL	%	IMPROVEMENTS	PERSONAL PROP	NET	TOTAL EX	
			21					21		
	081	GREATER TOMBSTONE VISTA LOT 81							BOX 5175 TUCSON AR	AZ 85703
FCV	0210733082	6800	080177						ARIZ LAND TITLE & TR CO TR	
ASSED	00180	11500						115		
	CL	%	LAND	CL	%	IMPROVEMENTS	PERSONAL PROP	NET	TOTAL EX	
			21					21		
	082	GREATER TOMBSTONE VISTA LOT 82							BOX 5175 TUCSON AR	AZ 85703
FCV	0210733083	6800	080177						ARIZ LAND TITLE & TR CO TR	
ASSED	00180	11500						115		
	CL	%	LAND	CL	%	IMPROVEMENTS	PERSONAL PROP	NET	TOTAL EX	
			21					21		
	083	GREATER TOMBSTONE VISTA LOT 83							BOX 5175 TUCSON AR	AZ 85703
FCV	0210733084	6800	080177						ARIZ LAND TITLE & TR CO TR	
ASSED	00180	11500						115		
	CL	%	LAND	CL	%	IMPROVEMENTS	PERSONAL PROP	NET	TOTAL EX	
			21					21		
	084	GREATER TOMBSTONE VISTA LOT 84							BOX 5175 TUCSON AR	AZ 85703
FCV	0210733085	6800	080177						ARIZ LAND TITLE & TR CO TR	
ASSED	00180	11500						115		
	CL	%	LAND	CL	%	IMPROVEMENTS	PERSONAL PROP	NET	TOTAL EX	
			21					21		
	085	GREATER TOMBSTONE VISTA LOT 85							BOX 5175 TUCSON AR	AZ 85703
FCV	0210733086	6800	080177						ARIZ LAND TITLE & TR CO TR	
ASSED	00180	11500						115		
	CL	%	LAND	CL	%	IMPROVEMENTS	PERSONAL PROP	NET	TOTAL EX	
			21					21		
	086	GREATER TOMBSTONE VISTA LOT 86							BOX 5175 TUCSON AR	AZ 85703
FCV	0210733087	6800	080177						ARIZ LAND TITLE & TR CO TR	
ASSED	00180	11500						115		
	CL	%	LAND	CL	%	IMPROVEMENTS	PERSONAL PROP	NET	TOTAL EX	
			21					21		
	087	GREATER TOMBSTONE VISTA LOT 87							BOX 5175 TUCSON AR	AZ 85703
FCV	0210733088	6800	080177						ARIZ LAND TITLE & TR CO TR	
ASSED	00180	11500						115		
	CL	%	LAND	CL	%	IMPROVEMENTS	PERSONAL PROP	NET	TOTAL EX	
			21					21		
	088	GREATER TOMBSTONE VISTA LOT 88							BOX 5175 TUCSON AR	AZ 85703
FCV	0210733089	6800	080177						ARIZ LAND TITLE & TR CO TR	
ASSED	00180	11500						115		
	CL	%	LAND	CL	%	IMPROVEMENTS	PERSONAL PROP	NET	TOTAL EX	
			21					21		
									BOX 5175 TUCSON AR	AZ 85703

FCV	CO	BOOK	MAP	PARCEL	AREA CODE	DOCKET	PAGE	DATE	ACRES	PERSONAL PROP	NET	TOTAL	EX		
														21	081 GREATER TOMBSTONE VISTA LOT 81
					6800			080177						115	ARIZ LAND TITLE & TR CO TR
ASSESSD	CL	%	LAND	CL	%	IMPROVEMENTS	PERSONAL PROP	NET	TOTAL	EX				21	BOX 5175 TUCSON AR AZ 85703
														21	082 GREATER TOMBSTONE VISTA LOT 82
					6800			080177						115	ARIZ LAND TITLE & TR CO TR
ASSESSD	CL	%	LAND	CL	%	IMPROVEMENTS	PERSONAL PROP	NET	TOTAL	EX				21	BOX 5175 TUCSON AR AZ 85703
														21	083 GREATER TOMBSTONE VISTA LOT 83
					6800			080177						115	ARIZ LAND TITLE & TR CO TR
ASSESSD	CL	%	LAND	CL	%	IMPROVEMENTS	PERSONAL PROP	NET	TOTAL	EX				21	BOX 5175 TUCSON AR AZ 85703
														21	084 GREATER TOMBSTONE VISTA LOT 84
					6800			080177						115	ARIZ LAND TITLE & TR CO TR
ASSESSD	CL	%	LAND	CL	%	IMPROVEMENTS	PERSONAL PROP	NET	TOTAL	EX				21	BOX 5175 TUCSON AR AZ 85703
														21	085 GREATER TOMBSTONE VISTA LOT 85
					6800			080177						115	ARIZ LAND TITLE & TR CO TR
ASSESSD	CL	%	LAND	CL	%	IMPROVEMENTS	PERSONAL PROP	NET	TOTAL	EX				21	BOX 5175 TUCSON AR AZ 85703
														21	086 GREATER TOMBSTONE VISTA LOT 86
					6800			080177						115	ARIZ LAND TITLE & TR CO TR
ASSESSD	CL	%	LAND	CL	%	IMPROVEMENTS	PERSONAL PROP	NET	TOTAL	EX				21	BOX 5175 TUCSON AR AZ 85703
														21	087 GREATER TOMBSTONE VISTA LOT 87
					6800			080177						115	ARIZ LAND TITLE & TR CO TR
ASSESSD	CL	%	LAND	CL	%	IMPROVEMENTS	PERSONAL PROP	NET	TOTAL	EX				21	BOX 5175 TUCSON AR AZ 85703
														21	088 GREATER TOMBSTONE VISTA LOT 88
					6800			080177						115	ARIZ LAND TITLE & TR CO TR
ASSESSD	CL	%	LAND	CL	%	IMPROVEMENTS	PERSONAL PROP	NET	TOTAL	EX				21	BOX 5175 TUCSON AR AZ 85703
														21	089 GREATER TOMBSTONE VISTA LOT 89
					6800			080177						115	ARIZ LAND TITLE & TR CO TR
ASSESSD	CL	%	LAND	CL	%	IMPROVEMENTS	PERSONAL PROP	NET	TOTAL	EX				21	BOX 5175 TUCSON AR AZ 85703
														21	090 GREATER TOMBSTONE VISTA LOT 90
					6800			080177						115	ARIZ LAND TITLE & TR CO TR
ASSESSD	CL	%	LAND	CL	%	IMPROVEMENTS	PERSONAL PROP	NET	TOTAL	EX				21	BOX 5175 TUCSON AR AZ 85703
														21	091 GREATER TOMBSTONE VISTA LOT 91

FCV	0210733092	6800		080177				ARIZ LAND TITLE & TR CO TR	
ASSED	00180	11500					115		
	CL	%	LAND	CL	%	IMPROVEMENTS	PERSONAL PROP	NET TOTAL EX	
			21				21	BOX 5175 TUCSON AR AZ 85703	
	092	GREATER TOMBSTONE VISTA LOT 92							

FCV	0210733093	6800		080177				ARIZ LAND TITLE & TR CO TR	
ASSED	00180	11500					115		
	CL	%	LAND	CL	%	IMPROVEMENTS	PERSONAL PROP	NET TOTAL EX	
			21				21	BOX 5175 TUCSON AR AZ 85703	
	093	GREATER TOMBSTONE VISTA LOT 93							

FCV	0210733094	6800		080177				ARIZ LAND TITLE & TR CO TR	
ASSED	00180	11500					115		
	CL	%	LAND	CL	%	IMPROVEMENTS	PERSONAL PROP	NET TOTAL EX	
			21				21	BOX 5175 TUCSON AR AZ 85703	
	094	GREATER TOMBSTONE VISTA LOT 94							

FCV	0210733095	6800		080177				ARIZ LAND TITLE & TR CO TR	
ASSED	00180	11500					115		
	CL	%	LAND	CL	%	IMPROVEMENTS	PERSONAL PROP	NET TOTAL EX	
			21				21	BOX 5175 TUCSON AR AZ 85703	
	095	GREATER TOMBSTONE VISTA LOT 95							

FCV	0210733096	6800		080177				ARIZ LAND TITLE & TR CO TR	
ASSED	00180	11500					115		
	CL	%	LAND	CL	%	IMPROVEMENTS	PERSONAL PROP	NET TOTAL EX	
			21				21	BOX 5175 TUCSON AR AZ 85703	
	096	GREATER TOMBSTONE VISTA LOT 96							

FCV	0210733097	6800		080177				ARIZ LAND TITLE & TR CO TR	
ASSED	00180	11500					115		
	CL	%	LAND	CL	%	IMPROVEMENTS	PERSONAL PROP	NET TOTAL EX	
			21				21	BOX 5175 TUCSON AR AZ 85703	
	097	GREATER TOMBSTONE VISTA LOT 97							

FCV	0210733098	6800		080177				ARIZ LAND TITLE & TR CO TR	
ASSED	00180	11500					115		
	CL	%	LAND	CL	%	IMPROVEMENTS	PERSONAL PROP	NET TOTAL EX	
			21				21	BOX 5175 TUCSON AR AZ 85703	
	098	GREATER TOMBSTONE VISTA LOT 98							

FCV	0210733099	6800		080177				ARIZ LAND TITLE & TR CO TR	
ASSED	00180	11500					115		
	CL	%	LAND	CL	%	IMPROVEMENTS	PERSONAL PROP	NET TOTAL EX	
			21				21	BOX 5175 TUCSON AR AZ 85703	
	099	GREATER TOMBSTONE VISTA LOT 99							

FCV	0210733100	6800		080177				ARIZ LAND TITLE & TR CO TR	
ASSED	00180	11500					115		
	CL	%	LAND	CL	%	IMPROVEMENTS	PERSONAL PROP	NET TOTAL EX	
			21				21	BOX 5175 TUCSON AR AZ 85703	
	100	GREATER TOMBSTONE VISTA LOT 100							

FCV	0210733101	6800		080177				ARIZ LAND TITLE & TR CO TR	
ASSED	00180	11500					115		
	CL	%	LAND	CL	%	IMPROVEMENTS	PERSONAL PROP	NET TOTAL EX	
			21				21	BOX 5175 TUCSON AR AZ 85703	
	101	GREATER TOMBSTONE VISTA LOT 101							

FCV	0210733102	6800		080177				ARIZ LAND TITLE & TR CO TR
ASSED	00180	11500					115	
	CL	%	LAND	CL	%	IMPROVEMENTS	PERSONAL PROP	NET TOTAL EX
			21				21	BOX 5175 TUCSON AR AZ 85703

FCV	CO	BOOK	MAP	PARCEL	AREA CODE	DOCKET	PAGE	DATE	ACRES		
	02107	33105	6800		080177						ARIZ LAND TITLE & TR CO TR
ASSED	00180		11500						115		
			21						21		BOX 5175 TUCSON AR AZ 85703
											105 GREATER TOMBSTONE VISTA LOT 105
	02107	33106	6800		080177						ARIZ LAND TITLE & TR CO TR
ASSED	00180		11500						115		
			21						21		BOX 5175 TUCSON AR AZ 85703
											106 GREATER TOMBSTONE VISTA LOT 106
	02107	33107	6800		080177						ARIZ LAND TITLE & TR CO TR
ASSED	00180		11500						115		
			21						21		BOX 5175 TUCSON AR AZ 85703
											107 GREATER TOMBSTONE VISTA LOT 107
	02107	33108	6800		080177						ARIZ LAND TITLE & TR CO TR
ASSED	00180		11500						115		
			21						21		BOX 5175 TUCSON AR AZ 85703
											108 GREATER TOMBSTONE VISTA LOT 108
	02107	33109	6800		080177						ARIZ LAND TITLE & TR CO TR
ASSED	00180		11500						115		
			21						21		BOX 5175 TUCSON AR AZ 85703
											109 GREATER TOMBSTONE VISTA LOT 109
	02107	33110	6800		080177						ARIZ LAND TITLE & TR CO TR
ASSED	00180		11500						115		
			21						21		BOX 5175 TUCSON AR AZ 85703
											110 GREATER TOMBSTONE VISTA LOT 110
	02107	33111	6800		080177						ARIZ LAND TITLE & TR CO TR
ASSED	00180		11500						115		
			21						21		BOX 5175 TUCSON AR AZ 85703
											111 GREATER TOMBSTONE VISTA LOT 111
	02107	33112	6800		080177						ARIZ LAND TITLE & TR CO TR
ASSED	00180		11500						115		
			21						21		BOX 5175 TUCSON AR AZ 85703
											112 GREATER TOMBSTONE VISTA LOT 112
	02107	33113	6800		080177						ARIZ LAND TITLE & TR CO TR
ASSED	00180		11500						115		
			21						21		BOX 5175 TUCSON AR AZ 85703
											113 GREATER TOMBSTONE VISTA LOT 113
	02107	33114	6800		080177						ARIZ LAND TITLE & TR CO TR
ASSED	00180		11500						115		
			21						21		BOX 5175 TUCSON AR AZ 85703
											114 GREATER TOMBSTONE VISTA LOT 114
	02107	33115	6800		080177						ARIZ LAND TITLE & TR CO TR
ASSED	00180		11500						115		
			21						21		BOX 5175 TUCSON AR AZ 85703
											115 GREATER TOMBSTONE VISTA LOT 115

										21			21			BOX 5175 TUCSON AR	AZ	85703	
										107	GREATER TOMBSTONE VISTA LOT 107								
										0210733108	6800			080177			ARIZ LAND TITLE & TR CO TR		
FCV	CO	BOOK	MAP	PARCEL	AREA	CODE	DOCKET	PAGE	DATE	ACRES									
										00180	11500					115			
ASSESSD	CL	%	LAND	CL	%	IMPROVEMENTS	PERSONAL	PROP	NET	TOTAL	EX								
										21			21			BOX 5175 TUCSON AR	AZ	85703	
										108	GREATER TOMBSTONE VISTA LOT 108								
										0210733109	6800			080177			ARIZ LAND TITLE & TR CO TR		
FCV	CO	BOOK	MAP	PARCEL	AREA	CODE	DOCKET	PAGE	DATE	ACRES									
										00180	11500					115			
ASSESSD	CL	%	LAND	CL	%	IMPROVEMENTS	PERSONAL	PROP	NET	TOTAL	EX								
										21			21			BOX 5175 TUCSON AR	AZ	85703	
										109	GREATER TOMBSTONE VISTA LOT 109								
										0210733110	6800			080177			ARIZ LAND TITLE & TR CO TR		
FCV	CO	BOOK	MAP	PARCEL	AREA	CODE	DOCKET	PAGE	DATE	ACRES									
										00180	11500					115			
ASSESSD	CL	%	LAND	CL	%	IMPROVEMENTS	PERSONAL	PROP	NET	TOTAL	EX								
										21			21			BOX 5175 TUCSON AR	AZ	85703	
										110	GREATER TOMBSTONE VISTA LOT 110								
										0210733111	6800			080177			ARIZ LAND TITLE & TR CO TR		
FCV	CO	BOOK	MAP	PARCEL	AREA	CODE	DOCKET	PAGE	DATE	ACRES									
										00180	11500					115			
ASSESSD	CL	%	LAND	CL	%	IMPROVEMENTS	PERSONAL	PROP	NET	TOTAL	EX								
										21			21			BOX 5175 TUCSON AR	AZ	85703	
										111	GREATER TOMBSTONE VISTA LOT 111								
										0210733112	6800			080177			ARIZ LAND TITLE & TR CO TR		
FCV	CO	BOOK	MAP	PARCEL	AREA	CODE	DOCKET	PAGE	DATE	ACRES									
										00180	11500					115			
ASSESSD	CL	%	LAND	CL	%	IMPROVEMENTS	PERSONAL	PROP	NET	TOTAL	EX								
										21			21			BOX 5175 TUCSON AR	AZ	85703	
										112	GREATER TOMBSTONE VISTA LOT 112								
										0210733113	6800			080177			ARIZ LAND TITLE & TR CO TR		
FCV	CO	BOOK	MAP	PARCEL	AREA	CODE	DOCKET	PAGE	DATE	ACRES									
										00180	11500					115			
ASSESSD	CL	%	LAND	CL	%	IMPROVEMENTS	PERSONAL	PROP	NET	TOTAL	EX								
										21			21			BOX 5175 TUCSON AR	AZ	85703	
										113	GREATER TOMBSTONE VISTA LOT 113								
										0210733114	6800			080177			ARIZ LAND TITLE & TR CO TR		
FCV	CO	BOOK	MAP	PARCEL	AREA	CODE	DOCKET	PAGE	DATE	ACRES									
										00180	11500					115			
ASSESSD	CL	%	LAND	CL	%	IMPROVEMENTS	PERSONAL	PROP	NET	TOTAL	EX								
										21			21			BOX 5175 TUCSON AR	AZ	85703	
										114	GREATER TOMBSTONE VISTA LOT 114								
										0210733115	6800			080177			ARIZ LAND TITLE & TR CO TR		
FCV	CO	BOOK	MAP	PARCEL	AREA	CODE	DOCKET	PAGE	DATE	ACRES									
										00180	11500					115			
ASSESSD	CL	%	LAND	CL	%	IMPROVEMENTS	PERSONAL	PROP	NET	TOTAL	EX								
										21			21			BOX 5175 TUCSON AR	AZ	85703	
										115	GREATER TOMBSTONE VISTA LOT 115								
										0210733116	6800			080177			ARIZ LAND TITLE & TR CO TR		
FCV	CO	BOOK	MAP	PARCEL	AREA	CODE	DOCKET	PAGE	DATE	ACRES									
										00180	11500					115			
ASSESSD	CL	%	LAND	CL	%	IMPROVEMENTS	PERSONAL	PROP	NET	TOTAL	EX								
										21			21			BOX 5175 TUCSON AR	AZ	85703	
										116	GREATER TOMBSTONE VISTA LOT 116								
										0210733117	6800			080177			ARIZ LAND TITLE & TR CO TR		
FCV	CO	BOOK	MAP	PARCEL	AREA	CODE	DOCKET	PAGE	DATE	ACRES									
										00180	11500					115			
ASSESSD	CL	%	LAND	CL	%	IMPROVEMENTS	PERSONAL	PROP	NET	TOTAL	EX								
										21			21			BOX 5175 TUCSON AR	AZ	85703	
										117	GREATER TOMBSTONE VISTA LOT 117								

FCV	CO	BOOK	MAP	PARCEL	AREA CODE	DOCKET	PAGE	DATE	ACRES	ARIZ LAND TITLE & TR CO TR
				21				080177		ARIZ LAND TITLE & TR CO TR
				120	GREATER TOMBSTONE VISTA LOT 120					
ASSESSD	CL	%	LAND	CL	%	IMPROVEMENTS	PERSONAL PROP	NET	TOTAL EX	
								115		
				21				21		BOX 5175 TUCSON AR AZ 85703
				121	GREATER TOMBSTONE VISTA LOT 121					
FCV	CO	BOOK	MAP	PARCEL	AREA CODE	DOCKET	PAGE	DATE	ACRES	ARIZ LAND TITLE & TR CO TR
				21				080177		ARIZ LAND TITLE & TR CO TR
				122	GREATER TOMBSTONE VISTA LOT 122					
ASSESSD	CL	%	LAND	CL	%	IMPROVEMENTS	PERSONAL PROP	NET	TOTAL EX	
								115		
				21				21		BOX 5175 TUCSON AR AZ 85703
				123	GREATER TOMBSTONE VISTA LOT 123					
FCV	CO	BOOK	MAP	PARCEL	AREA CODE	DOCKET	PAGE	DATE	ACRES	ARIZ LAND TITLE & TR CO TR
				21				080177		ARIZ LAND TITLE & TR CO TR
				124	GREATER TOMBSTONE VISTA LOT 124					
ASSESSD	CL	%	LAND	CL	%	IMPROVEMENTS	PERSONAL PROP	NET	TOTAL EX	
								115		
				21				21		BOX 5175 TUCSON AR AZ 85703
				125	GREATER TOMBSTONE VISTA LOT 125					
FCV	CO	BOOK	MAP	PARCEL	AREA CODE	DOCKET	PAGE	DATE	ACRES	ARIZ LAND TITLE & TR CO TR
				21				080177		ARIZ LAND TITLE & TR CO TR
				126	GREATER TOMBSTONE VISTA LOT 126					
ASSESSD	CL	%	LAND	CL	%	IMPROVEMENTS	PERSONAL PROP	NET	TOTAL EX	
								115		
				21				21		BOX 5175 TUCSON AR AZ 85703
				127	GREATER TOMBSTONE VISTA LOT 127					
FCV	CO	BOOK	MAP	PARCEL	AREA CODE	DOCKET	PAGE	DATE	ACRES	ARIZ LAND TITLE & TR CO TR
				21				080177		ARIZ LAND TITLE & TR CO TR
				128	GREATER TOMBSTONE VISTA LOT 128					
ASSESSD	CL	%	LAND	CL	%	IMPROVEMENTS	PERSONAL PROP	NET	TOTAL EX	
								115		
				21				21		BOX 5175 TUCSON AR AZ 85703
				129	GREATER TOMBSTONE VISTA LOT 129					
FCV	CO	BOOK	MAP	PARCEL	AREA CODE	DOCKET	PAGE	DATE	ACRES	ARIZ LAND TITLE & TR CO TR
				21				080177		ARIZ LAND TITLE & TR CO TR
				130	GREATER TOMBSTONE VISTA LOT 130					
ASSESSD	CL	%	LAND	CL	%	IMPROVEMENTS	PERSONAL PROP	NET	TOTAL EX	
								115		
				21				21		BOX 5175 TUCSON AR AZ 85703

FCV	0210733131	6800			080177			ARIZ LAND TITLE & TR CO TR
ASSED	00180	11500					115	
	CL	%	LAND	CL	%	IMPROVEMENTS	PERSONAL PROP	NET TOTAL EX
			21					21
								BOX 5175 TUCSON AR AZ 85703
								131 GREATER TOMBSTONE VISTA LOT 131

FCV	0210733132	6800			080177			ARIZ LAND TITLE & TR CO TR
ASSED	00180	11500					115	
	CL	%	LAND	CL	%	IMPROVEMENTS	PERSONAL PROP	NET TOTAL EX
			21					21
								BOX 5175 TUCSON AR AZ 85703
								132 GREATER TOMBSTONE VISTA LOT 132

FCV	0210733133	6800			080177			ARIZ LAND TITLE & TR CO TR
ASSED	00180	11500					115	
	CL	%	LAND	CL	%	IMPROVEMENTS	PERSONAL PROP	NET TOTAL EX
			21					21
								BOX 5175 TUCSON AR AZ 85703
								133 GREATER TOMBSTONE VISTA LOT 133

FCV	0210733134	6800			080177			ARIZ LAND TITLE & TR CO TR
ASSED	00180	11500					115	
	CL	%	LAND	CL	%	IMPROVEMENTS	PERSONAL PROP	NET TOTAL EX
			21					21
								BOX 5175 TUCSON AR AZ 85703
								134 GREATER TOMBSTONE VISTA LOT 134

FCV	0210733135	6800			080177			ARIZ LAND TITLE & TR CO TR
ASSED	00180	11500					115	
	CL	%	LAND	CL	%	IMPROVEMENTS	PERSONAL PROP	NET TOTAL EX
			21					21
								BOX 5175 TUCSON AR AZ 85703
								135 GREATER TOMBSTONE VISTA LOT 135

FCV	0210733136	6800			080177			ARIZ LAND TITLE & TR CO TR
ASSED	00180	11500					115	
	CL	%	LAND	CL	%	IMPROVEMENTS	PERSONAL PROP	NET TOTAL EX
			21					21
								BOX 5175 TUCSON AR AZ 85703
								136 GREATER TOMBSTONE VISTA LOT 136

FCV	0210733137	6800			080177			ARIZ LAND TITLE & TR CO TR
ASSED	00180	11500					115	
	CL	%	LAND	CL	%	IMPROVEMENTS	PERSONAL PROP	NET TOTAL EX
			21					21
								BOX 5175 TUCSON AR AZ 85703
								137 GREATER TOMBSTONE VISTA LOT 137

FCV	0210733138	6800			080177			ARIZ LAND TITLE & TR CO TR
ASSED	00180	11500					115	
	CL	%	LAND	CL	%	IMPROVEMENTS	PERSONAL PROP	NET TOTAL EX
			21					21
								BOX 5175 TUCSON AR AZ 85703
								138 GREATER TOMBSTONE VISTA LOT 138

FCV	0210733139	6800			080177			ARIZ LAND TITLE & TR CO TR
ASSED	00180	11500					115	
	CL	%	LAND	CL	%	IMPROVEMENTS	PERSONAL PROP	NET TOTAL EX
			21					21
								BOX 5175 TUCSON AR AZ 85703
								139 GREATER TOMBSTONE VISTA LOT 139

FCV	0210733140	6800			080177			ARIZ LAND TITLE & TR CO TR
ASSED	00180	11500					115	
	CL	%	LAND	CL	%	IMPROVEMENTS	PERSONAL PROP	NET TOTAL EX
			21					21
								BOX 5175 TUCSON AR AZ 85703
								140 GREATER TOMBSTONE VISTA LOT 140

FCV	0210733141	6800			080177			ARIZ LAND TITLE & TR CO TR
ASSED	00180	11500					115	
	CL	%	LAND	CL	%	IMPROVEMENTS	PERSONAL PROP	NET TOTAL EX
			21					21
								BOX 5175 TUCSON AR AZ 85703
								141 GREATER TOMBSTONE VISTA LOT 141

FCV	CO	BOOK	MAP	PARCEL	AREA CODE	DOCKET	PAGE	DATE	ACRES	ARIZ LAND TITLE & TR CO TR
ASSESD	00180			11500	6800			080177		ARIZ LAND TITLE & TR CO TR
	CL	%	LAND	CL	%	IMPROVEMENTS	PERSONAL PROP	NET	TOTAL EX	115
			21						21	BOX 5175 TUCSON AR AZ 85703
			144	GREATER TOMBSTONE VISTA LOT 144						
ASSESD	00180			11500	6800			080177		ARIZ LAND TITLE & TR CO TR
	CL	%	LAND	CL	%	IMPROVEMENTS	PERSONAL PROP	NET	TOTAL EX	115
			21						21	BOX 5175 TUCSON AR AZ 85703
			145	GREATER TOMBSTONE VISTA LOT 145						
ASSESD	00180			11500	6800			080177		ARIZ LAND TITLE & TR CO TR
	CL	%	LAND	CL	%	IMPROVEMENTS	PERSONAL PROP	NET	TOTAL EX	115
			21						21	BOX 5175 TUCSON AR AZ 85703
			146	GREATER TOMBSTONE VISTA LOT 146						
ASSESD	00180			11500	6800			080177		ARIZ LAND TITLE & TR CO TR
	CL	%	LAND	CL	%	IMPROVEMENTS	PERSONAL PROP	NET	TOTAL EX	115
			21						21	BOX 5175 TUCSON AR AZ 85703
			147	GREATER TOMBSTONE VISTA LOT 147						
ASSESD	00180			11500	6800			080177		ARIZ LAND TITLE & TR CO TR
	CL	%	LAND	CL	%	IMPROVEMENTS	PERSONAL PROP	NET	TOTAL EX	115
			21						21	BOX 5175 TUCSON AR AZ 85703
			148	GREATER TOMBSTONE VISTA LOT 148						
ASSESD	00180			11500	6800			080177		ARIZ LAND TITLE & TR CO TR
	CL	%	LAND	CL	%	IMPROVEMENTS	PERSONAL PROP	NET	TOTAL EX	115
			21						21	BOX 5175 TUCSON AR AZ 85703
			149	GREATER TOMBSTONE VISTA LOT 149						
ASSESD	00180			11500	6800			080177		ARIZ LAND TITLE & TR CO TR
	CL	%	LAND	CL	%	IMPROVEMENTS	PERSONAL PROP	NET	TOTAL EX	115
			21						21	BOX 5175 TUCSON AR AZ 85703
			150	GREATER TOMBSTONE VISTA LOT 150						
ASSESD	00180			11500	6800			080177		ARIZ LAND TITLE & TR CO TR
	CL	%	LAND	CL	%	IMPROVEMENTS	PERSONAL PROP	NET	TOTAL EX	115
			21						21	BOX 5175 TUCSON AR AZ 85703
			151	GREATER TOMBSTONE VISTA LOT 151						
ASSESD	00180			11500	6800			080177		ARIZ LAND TITLE & TR CO TR
	CL	%	LAND	CL	%	IMPROVEMENTS	PERSONAL PROP	NET	TOTAL EX	115
			21						21	BOX 5175 TUCSON AR AZ 85703
			152	GREATER TOMBSTONE VISTA LOT 152						
ASSESD	00180			11500	6800			080177		ARIZ LAND TITLE & TR CO TR
	CL	%	LAND	CL	%	IMPROVEMENTS	PERSONAL PROP	NET	TOTAL EX	115
			21						21	BOX 5175 TUCSON AR AZ 85703
			153	GREATER TOMBSTONE VISTA LOT 153						
ASSESD	00180			11500	6800			080177		ARIZ LAND TITLE & TR CO TR
	CL	%	LAND	CL	%	IMPROVEMENTS	PERSONAL PROP	NET	TOTAL EX	115
			21						21	BOX 5175 TUCSON AR AZ 85703
			154	GREATER TOMBSTONE VISTA LOT 154						

FCV	CO	BOOK	MAP	PARCEL	AREA CODE	DOCKET	PAGE	DATE	ACRES		
	0210733157	6800						080177			ARIZ LAND TITLE & TR CO TR
ASSED	00180			11500						115	
	CL	%	LAND	CL	%	IMPROVEMENTS	PERSONAL PROP	NET	TOTAL	EX	BOX 5175 TUCSON AR AZ 85703
			21						21		
			157	GREATER TOMBSTONE VISTA LOT 157							
	0210733158	6800						080177			ARIZ LAND TITLE & TR CO TR
ASSED	00180			11500						115	
	CL	%	LAND	CL	%	IMPROVEMENTS	PERSONAL PROP	NET	TOTAL	EX	BOX 5175 TUCSON AR AZ 85703
			21						21		
			158	GREATER TOMBSTONE VISTA LOT 158							
	0210733159	6800						080177			ARIZ LAND TITLE & TR CO TR
ASSED	00180			11500						115	
	CL	%	LAND	CL	%	IMPROVEMENTS	PERSONAL PROP	NET	TOTAL	EX	BOX 5175 TUCSON AR AZ 85703
			21						21		
			159	GREATER TOMBSTONE VISTA LOT 159							
	0210733160	6800						080177			ARIZ LAND TITLE & TR CO TR
ASSED	00180			11500						115	
	CL	%	LAND	CL	%	IMPROVEMENTS	PERSONAL PROP	NET	TOTAL	EX	BOX 5175 TUCSON AR AZ 85703
			21						21		
			160	GREATER TOMBSTONE VISTA LOT 160							
	0210733161	6800						080177			ARIZ LAND TITLE & TR CO TR
ASSED	00180			11500						115	
	CL	%	LAND	CL	%	IMPROVEMENTS	PERSONAL PROP	NET	TOTAL	EX	BOX 5175 TUCSON AR AZ 85703
			21						21		
			161	GREATER TOMBSTONE VISTA LOT 161							
	0210733162	6800						080177			ARIZ LAND TITLE & TR CO TR
ASSED	00180			11500						115	
	CL	%	LAND	CL	%	IMPROVEMENTS	PERSONAL PROP	NET	TOTAL	EX	BOX 5175 TUCSON AR AZ 85703
			21						21		
			162	GREATER TOMBSTONE VISTA LOT 162							
	0210733163	6800						080177			ARIZ LAND TITLE & TR CO TR
ASSED	00180			11500						115	
	CL	%	LAND	CL	%	IMPROVEMENTS	PERSONAL PROP	NET	TOTAL	EX	BOX 5175 TUCSON AR AZ 85703
			21						21		
			163	GREATER TOMBSTONE VISTA LOT 163							
	0210733164	6800						080177			ARIZ LAND TITLE & TR CO TR
ASSED	00180			11500						115	
	CL	%	LAND	CL	%	IMPROVEMENTS	PERSONAL PROP	NET	TOTAL	EX	BOX 5175 TUCSON AR AZ 85703
			21						21		
			164	GREATER TOMBSTONE VISTA LOT 164							
	0210733165	6800						080177			ARIZ LAND TITLE & TR CO TR
ASSED	00180			11500						115	
	CL	%	LAND	CL	%	IMPROVEMENTS	PERSONAL PROP	NET	TOTAL	EX	BOX 5175 TUCSON AR AZ 85703
			21						21		
			165	GREATER TOMBSTONE VISTA LOT 165							
	0210733166	6800						080177			ARIZ LAND TITLE & TR CO TR
ASSED	00180			11500						115	
	CL	%	LAND	CL	%	IMPROVEMENTS	PERSONAL PROP	NET	TOTAL	EX	BOX 5175 TUCSON AR AZ 85703
			21						21		
			166	GREATER TOMBSTONE VISTA LOT 166							
	0210733167	6800						080177			ARIZ LAND TITLE & TR CO TR
ASSED	00180			11500						115	
	CL	%	LAND	CL	%	IMPROVEMENTS	PERSONAL PROP	NET	TOTAL	EX	BOX 5175 TUCSON AR AZ 85703
			21						21		
			167	GREATER TOMBSTONE VISTA LOT 167							

CL	%	LAND	CL	%	IMPROVEMENTS	PERSONAL PROP	NET	TOTAL	EX	21	21	080177	ARIZ LAND TITLE & TR CO TR	BOX 5175 TUCSON AR	AZ	85703				
FCV	CO	BOOK	MAP	PARCEL	AREA CODE	DOCKET	PAGE	DATE	ACRES											
ASSESD	CL	%	LAND	CL	%	IMPROVEMENTS	PERSONAL PROP	NET	TOTAL	EX	115	115	0210733160	6800	080177	ARIZ LAND TITLE & TR CO TR	BOX 5175 TUCSON AR	AZ	85703	
00180			21								21	21	159	GREATER TOMBSTONE VISTA LOT 159						
FCV	CO	BOOK	MAP	PARCEL	AREA CODE	DOCKET	PAGE	DATE	ACRES											
ASSESD	CL	%	LAND	CL	%	IMPROVEMENTS	PERSONAL PROP	NET	TOTAL	EX	115	115	0210733161	6800	080177	ARIZ LAND TITLE & TR CO TR	BOX 5175 TUCSON AR	AZ	85703	
00180			21								21	21	160	GREATER TOMBSTONE VISTA LOT 160						
FCV	CO	BOOK	MAP	PARCEL	AREA CODE	DOCKET	PAGE	DATE	ACRES											
ASSESD	CL	%	LAND	CL	%	IMPROVEMENTS	PERSONAL PROP	NET	TOTAL	EX	115	115	0210733162	6800	080177	ARIZ LAND TITLE & TR CO TR	BOX 5175 TUCSON AR	AZ	85703	
00180			21								21	21	161	GREATER TOMBSTONE VISTA LOT 161						
FCV	CO	BOOK	MAP	PARCEL	AREA CODE	DOCKET	PAGE	DATE	ACRES											
ASSESD	CL	%	LAND	CL	%	IMPROVEMENTS	PERSONAL PROP	NET	TOTAL	EX	115	115	0210733163	6800	080177	ARIZ LAND TITLE & TR CO TR	BOX 5175 TUCSON AR	AZ	85703	
00180			21								21	21	162	GREATER TOMBSTONE VISTA LOT 162						
FCV	CO	BOOK	MAP	PARCEL	AREA CODE	DOCKET	PAGE	DATE	ACRES											
ASSESD	CL	%	LAND	CL	%	IMPROVEMENTS	PERSONAL PROP	NET	TOTAL	EX	115	115	0210733164	6800	080177	ARIZ LAND TITLE & TR CO TR	BOX 5175 TUCSON AR	AZ	85703	
00180			21								21	21	163	GREATER TOMBSTONE VISTA LOT 163						
FCV	CO	BOOK	MAP	PARCEL	AREA CODE	DOCKET	PAGE	DATE	ACRES											
ASSESD	CL	%	LAND	CL	%	IMPROVEMENTS	PERSONAL PROP	NET	TOTAL	EX	115	115	0210733165	6800	080177	ARIZ LAND TITLE & TR CO TR	BOX 5175 TUCSON AR	AZ	85703	
00180			21								21	21	164	GREATER TOMBSTONE VISTA LOT 164						
FCV	CO	BOOK	MAP	PARCEL	AREA CODE	DOCKET	PAGE	DATE	ACRES											
ASSESD	CL	%	LAND	CL	%	IMPROVEMENTS	PERSONAL PROP	NET	TOTAL	EX	115	115	0210733166	6800	080177	ARIZ LAND TITLE & TR CO TR	BOX 5175 TUCSON AR	AZ	85703	
00180			21								21	21	165	GREATER TOMBSTONE VISTA LOT 165						
FCV	CO	BOOK	MAP	PARCEL	AREA CODE	DOCKET	PAGE	DATE	ACRES											
ASSESD	CL	%	LAND	CL	%	IMPROVEMENTS	PERSONAL PROP	NET	TOTAL	EX	115	115	0210733167	6800	080177	ARIZ LAND TITLE & TR CO TR	BOX 5175 TUCSON AR	AZ	85703	
00180			21								21	21	166	GREATER TOMBSTONE VISTA LOT 166						
FCV	CO	BOOK	MAP	PARCEL	AREA CODE	DOCKET	PAGE	DATE	ACRES											
ASSESD	CL	%	LAND	CL	%	IMPROVEMENTS	PERSONAL PROP	NET	TOTAL	EX	115	115	0210733168	6800	080177	ARIZ LAND TITLE & TR CO TR	BOX 5175 TUCSON AR	AZ	85703	
00180			21								21	21	167	GREATER TOMBSTONE VISTA LOT 167						
FCV	CO	BOOK	MAP	PARCEL	AREA CODE	DOCKET	PAGE	DATE	ACRES											
ASSESD	CL	%	LAND	CL	%	IMPROVEMENTS	PERSONAL PROP	NET	TOTAL	EX	115	115	0210733169	6800	080177	ARIZ LAND TITLE & TR CO TR	BOX 5175 TUCSON AR	AZ	85703	
00180			21								21	21	168	GREATER TOMBSTONE VISTA LOT 168						
FCV	CO	BOOK	MAP	PARCEL	AREA CODE	DOCKET	PAGE	DATE	ACRES											
ASSESD	CL	%	LAND	CL	%	IMPROVEMENTS	PERSONAL PROP	NET	TOTAL	EX	115	115	0210733169	6800	080177	ARIZ LAND TITLE & TR CO TR	BOX 5175 TUCSON AR	AZ	85703	
00180			21								21	21	169	GREATER TOMBSTONE VISTA LOT 169						

FCV	0210738001	0100	637	483080177	39091	GANEM FRANK F ETAL				
ASSESD	00180	330500						3305		
	CL	%	LAND	CL	%	IMPROVEMENTS	PERSONAL PROP	NET	TOTAL	EX
			595					595		
	021022 NW NW EXC S 30' THEREOF SEC 23 21 22 39.09 AC									
	2014 S CRAYCROFT TUCSON AZ 85711									

FCV	0210738002	0100	1234	223040580	3000	GIZINSKI PATRICIA L				
ASSESD	00180	285000						2850		
	CL	%	LAND	CL	%	IMPROVEMENTS	PERSONAL PROP	NET	TOTAL	EX
			513					513		
	021022 NW SW NW & NE SW NW & SW SW NW 30 AC SEC 23 21 22									
	P.O. BOX 23 LINDEN NJ 07036 EXXON CHEMICAL CO									

FCV	0210738003	0100	1189	93030580	1000	GIZINSKI PATRICIA L				
ASSESD	00180	72000						720		
	CL	%	LAND	CL	%	IMPROVEMENTS	PERSONAL PROP	NET	TOTAL	EX
			130					130		
	021022 SE SW NW SEC 23 21 22 10 AC									
	P.O. BOX 23 LINDEN NJ 07036 EXXON CHEMICAL CO									

FCV	0210738004	0100	803	138112078	2000	PRIDE WILLIAM A & OLGA G				
ASSESD	47180	16800						168		
	CL	%	LAND	CL	%	IMPROVEMENTS	PERSONAL PROP	NET	TOTAL	EX
			30					30		
	021022 S2 NE NW SEC 23 21 22 20 AC									
	5053 APACHE AVE SIERRA VISTA AZ 85635									

FCV	0210738005	0100	1189	88030580	4000	GIZINSKI E W				
ASSESD	00180	288000						2880		
	CL	%	LAND	CL	%	IMPROVEMENTS	PERSONAL PROP	NET	TOTAL	EX
			518					518		
	021022 SE NW SEC 23 21 22 40 AC									
	P.O. BOX 23 LINDEN NJ 07036 EXXON CHEMICAL CO									

FCV	0210738006	0100	1301	348122879	18000	THRASHER CATTLE COMPANY				
ASSESD	87180	575488180						15312		
	CL	%	LAND	CL	%	IMPROVEMENTS	PERSONAL PROP	NET	TOTAL	EX
			1036					2756		
	021022 N2 NE NW & NE 180 AC SEC 23 21 22									
	BISHOP BARRY R. & EREL L. 3808 MANDAN DR 2500 QUAIL RUN SIERRA VISTA AZ 85635									

FCV	0210738007	0100	480	324091879	91	PIONEER TRUST CO OF ARIZONA TR #10017				
ASSESD	00180	8000						80		
	CL	%	LAND	CL	%	IMPROVEMENTS	PERSONAL PROP	NET	TOTAL	EX
			14					14		
	021022 S 30' OF NW NW .909 AC SEC 23 21 22									
	P O BOX 26200 TUCSON AZ 85726									

FCV	CO	BOOK	MAP	PARCEL	AREA CODE	DOCKET	PAGE	DATE	ACRES	
ASSESD	CL	%			LAND	CL	%	IMPROVEMENTS	PERSONAL PROP	NET TOTAL EX

FCV	CO	BOOK	MAP	PARCEL	AREA CODE	DOCKET	PAGE	DATE	ACRES	
ASSESD	CL	%			LAND	CL	%	IMPROVEMENTS	PERSONAL PROP	NET TOTAL EX

FCV	CO	BOOK	MAP	PARCEL	AREA CODE	DOCKET	PAGE	DATE	ACRES	
ASSESD	CL	%			LAND	CL	%	IMPROVEMENTS	PERSONAL PROP	NET TOTAL EX

FCV	CO	BOOK	MAP	PARCEL	AREA CODE	DOCKET	PAGE	DATE	ACRES	
ASSESD	CL	%			LAND	CL	%	IMPROVEMENTS	PERSONAL PROP	NET TOTAL EX

FCV	0210739001	0100	040979	7729	PIONEER TRUST CO OF ARIZONA TR#10331	
ASSED	00180	425000	765	4250	P O BOX 26200 TUCSON AZ 85726	
	021022	IN E2 NE BY M&B; BEG 30' W OF SE COR OF NE4	W 1305' N	2610' E 1305' S 2610' TO BEG SEC 24 21 22	77.294AC	
FCV	0210739002	0100	033078	7729	FELDMAN MEYER FELCO INVESTMENTS LTD 3550 N CENTRAL AVE SUITE 500 PHOENIX AZ 85012	
ASSED	00180	425000	765	4250	X ESTATE OF MEYER FELDMAN	
	021022	IN W2 NE BY M&B; BEG 30' E SW COR OF NE4 N	2610' E 1290' S 2610' W 1290' TO BEG.	77.294 AC SEC 24 21 22		
FCV	0210739003	0100	827	72080177	3909	ABDO E JOHN ETUX & 1/2INT JACOB DANIEL JAMES TRUSTEE 1/2INT
ASSED	00180	328500	591	3285	RT 2 BOX 7318 TUCSON AZ 85715	
	021022	IN NE NW BY M&B; BEG AT SW COR OF NE NW N	1290' E 1320' S 1290' W 1320' TO BEG SEC 24 21 22	39.096AC		
FCV	0210739004	0100	050378	3909	GORDON HAROLD B ETAL	
ASSED	00180	328500	591	3285	6512 BRAIN KENT TUCSON AZ 85710	
	021022	IN SE NW BY M&B; BEG 30' N OF SW COR OF SE NW N	1290' E 1320.17' S 1290' W 1320.33' TO BEG SEC 24 21 22	39.099AC	X HARRY KATCHER	
FCV	0210739005A	0100	824	223080177	2606	MORGAN DON & EFFIE
ASSED	00180	143500	258	1435	5210 VILLA WAY APT 249 EDINA MN 55436	
	021022	UNDIVIDED 1/3 INT IN NW NW BY M&B BEG AT SW COR OF NW NW N	1290' E 1320' S 1290' W 1320.17' TO BEG 13.032AC IN SWNW BY M&B	BEG AT NW COR OF SW NW E 1320.17' S 1290' W 1320.33' N 1290' TO BEG 13.032AC SEC 24 21 22 TOTAL 26.06AC.		
FCV	0210739005B	0100	824	223080177	5213	MORGAN EFFIE
ASSED	00180	287000	517	2870	5210 VILLA WAY APT 249 EDINA MN 55436	
	021022	UNDIVIDED 2/3 INT IN NW NW BY M&B BEG AT SW COR OF NW NW N	1290' E 1320' S 1290' W 1320.17' TO BEG 26.066AC. IN SWNW BY M&B	BEG AT NW COR OF SW NW E 1320.17' S 1290' W 1320.33' N 1290' TO BEG 26.066AC. ALL IN SEC 24 21 22 TOTAL 52.13AC.		
FCV	0210739006	0100	051879	905	PIONEER TRUST CO OF ARIZONA TR #10017	
ASSED	00180	15000	27	150	P O BOX 26200 TUCSON AZ 85726	
	021022	IN NW NW N 30' X 1320' & IN SW NW S 30' X 1320' & IN NE NW N 30' X 1320' & IN SE NW S 30' X 1320.33' & IN E2 SE S 30' & W 30' X N 26	10' OF E2 SE & IN W2SE N 30' & E 30' X S 2610' OF W2 SE SEC 24 21 22	9.050AC		
FCV	0210739007	0100	031478	7729	MATHEWS RICHARD D LIVINGSTON ROBERT E + ETTA M PO BOX 1604 1220 RUMSON DR BIRMINGHAM AL 35226	
ASSED	00180	425000	765	4250	Hale Office A 40 MARINA LANE SV, AZ 85835	
	021022	IN W2 SE BY M&B; BEG 30' S OF NW COR OF SE4	E 1290' S 2610' W 1290' N 2610' TO BEG.	77.293 AC SEC 24 21 22		
FCV	0210739008	0100	1258	570012379	7729	STROXTILE JAMES W & MARY A
ASSED	00180	425000	765	4250	PO BOX 1262 SIERRA VISTA AZ 85635	
	021022	IN E2 SE BY M&B; BEG 30' N OF SE COR OF SE4	W 1290' N 2610' E 1290' S 2610' TO BEG SEC 24 21 22	77.293AC		
FCV	0210739009	0100	1354	307101011	1939	FRATT KATHLEEN C + DEBORAH A CASTRO VALENTINE III + DEBORAH A. 250 PETERSON ST. SV, AZ 85635
ASSED	00180	425000	765	4250	Deborah A.	
	021022	IN NW NW BY M&B; BEG AT SW COR OF NW NW N	1290' E 1320' S 1290' W 1320.17' TO BEG 13.032AC IN SWNW BY M&B	BEG AT NW COR OF SW NW E 1320.17' S 1290' W 1320.33' N 1290' TO BEG 13.032AC SEC 24 21 22 TOTAL 26.06AC.		
FCV	0210739010	0100	1354	307101011	1939	Boeckman Albert C + Mary Lu PO Box 5304 Tucson, AZ 85603
ASSED	00180	425000	765	4250		
	021022	IN NW NW BY M&B; BEG AT SW COR OF NW NW N	1290' E 1320' S 1290' W 1320.17' TO BEG 13.032AC IN SWNW BY M&B	BEG AT NW COR OF SW NW E 1320.17' S 1290' W 1320.33' N 1290' TO BEG 13.032AC SEC 24 21 22 TOTAL 26.06AC.		

68

X

X

X

107-39-5B

X

68

X

X

X

X

FCV	0210740001	0100	112078	7729	YANEZ LUISA DANNEMAN CAROL
ASSESSD	00180	425000		4250	888 LEISURE WORLD MESA AZ 85206
		765		765	
	021022 IN E2 SE BY M&B BEG 30' W OF NECOR OF SE4 S 2610' W 1290' N 2610' E 1290' TO BEG SEC 25 21 22 77.294AC				

X

FCV	0210740002	0100	031180	7909	MONTOYA PATRICK E ETUX ULIBARRI HERMAN G ETUX
ASSESSD	00180	427000		4270	P O BOX 129 BELLEVUE NE 68005
		769		769	
	021022 IN W2 SE BY M&B; BEG 30' N OF SW COR OF SE4 N 2610' E 1320' S 2610' W 1320' TO BEG SEC 25 21 22 79.091AC				

X

FCV	0210740004	0100	1318	479122879	15638	THOMY FRANK J & W JACQUELINE BROSS ALFRED A*
ASSESSD	00180	391000		3910	P O BOX 42200 TUCSON AZ 85733	
		704		704	% STEWART TITLE & TRUST	
	021022 NW4 EXCEPT S 30' & E 30' 156.38AC SEC 25 21 22					

X

FCV	0210740005	0100	1318	475122879	15638	THOMY FRANK J & W JACQUELINE CARLSON VERNA*
ASSESSD	00180	391000		3910	P O BOX 42200 TUCSON AZ 85733	
		704		704	% STEWART TITLE & TRUST	
	021022 NE4 EXCEPT S 30' & E 30' 156.384AC SEC 25 21 22					

} X

FCV	0210740006	0100	051879	1446	PIONEER TRUST CO OF ARIZONA TR #10017
ASSESSD	88180	15000		150	P O BOX 26200 TUCSON AZ 85726
		27		27	
	021022 IN NW S 30' & E 30' X N 2610' OF NW 3.616AC; IN NE S 30' & E 30' X N 2610' OF NE 3.616AC; IN E2 SE E 30' & S 30' & INW2 SE S 30' OF W2 SE & IN SW S 30' & E 30' X N 2610' OF SW SEC 25 21 22 7.23AC				

68-

FCV	0210740007	0100	1118	399051678	3820	EMB INVESTMENTS MOORE EDWIN FRAILEY R R *
ASSESSD	00180	218000		2180	4444 E BROADWAY TUCSON AZ 85711	
		392		392	% EDWIN R MOORE	
	021022 SE SW LESS S30' & E30' THEREOF SEC 25 21 22 38.202AC					

X

FCV	0210740008	0100	1118	399050378	3909	EMB ENTERPRISES QUINLAN CHARLES *
ASSESSD	00180	219000		2190	204 GRANT PARK FOREST IL 60466	
		394		394		
	021022 NE4 OF SW4 SEC 25 21 22 EXCEPT E30' THEREOF 39.09AC					

X

FCV	0210740009	0100	051678		PIONEER NATIONAL TRUST CO TR #10017 FRAILEY R R * & MOORE EDWIN*
ASSESSD	00180	219000		2190	4444 E BROADWAY TUCSON AZ 85711
		394		394	
	SW SW EXCEPT S30' THEREOF SEC 25 21 22 39.090AC				

X

FCV	CO BOOK MAP	PARCEL	AREA CODE	DOCKET	PAGE	DATE	ACRES	
ASSESSD	CL	%	LAND	CL	%	IMPROVEMENTS	PERSONAL PROP	NET TOTAL EX

FCV	CO BOOK MAP	PARCEL	AREA CODE	DOCKET	PAGE	DATE	ACRES	
ASSESSD	CL	%	LAND	CL	%	IMPROVEMENTS	PERSONAL PROP	NET TOTAL EX

FCV	CO BOOK MAP	PARCEL	AREA CODE	DOCKET	PAGE	DATE	ACRES	
ASSESSD	CL	%	LAND	CL	%	IMPROVEMENTS	PERSONAL PROP	NET TOTAL EX

STREET

FCV	0210741001	0100	1118	399051678	4000			EMB ENTERPRISES MOORE EDWIN & * FRATLEY R R * 4444 E BROADWAY TUCSON AZ 85711
ASSESSD	00180	224000	403			2240	403	X EDWIN R MOORE
	021022 NE SW SEC 26 21 22 TOTAL 40.00AC							

FCV	0210741002	0100	1300	164122879	14737	39.19AC		LIVINGSTON ROBERT E & ELNA M
ASSESSD	00180	219500	395			2195	395	P O BOX 1261 SIERRA VISTA AZ 85635
	021022 SW SE SEC 26 21 22 EXCEPT S 30' THEREOF 39.191AC							

FCV	0210741003	0100	1330	555122879	3909			EMB ENTERPRISES HUAGLAND PAMELA REDINGTON
ASSESSD	00180	219000	394			2190	394	330 E 13TH ST TUCSON AZ 85701
	021022 SE SE SEC 26 21 22 EXCEPT S 30' THEREOF 39.091AC							

FCV	0210741004	0100	1118	399010879	8000			EMB ENTERPRISES LINTZ CLARENCE & MARGIE *
ASSESSD	00180	320000	576			3200	576	P O BOX 1086 THATCHER AZ 85552
	021022 NE SE SEC 26 21 22 40AC & NW SW SEC 25 21 22 40AC TOTAL 80.00AC							

FCV	0210741005	0100	1118	399010879	4000			EMB ENTERPRISES KREBS DAVID & SANDRA *
ASSESSD	00180	224000	403			2240	403	7170 S FRANKLIN WAY LITTLETON CO 80122
	021022 NW4 OF SE4 SEC 26 21 22 40AC							

FCV	0210741006	0100	1168	475072878	4000			BARRETT JAMES D & ETHEL M KEYDEL FREDERICK R
ASSESSD	00180	224000	403			2240	403	2049 EAST 115TH ST CLEVELAND OH 44106
	021022 NW SW SEC 26 21 22 40.00AC							

FCV	0210741007	0100	1300	161122879	7818			EASTERLING THOMAS B & BARBARA A
ASSESSD	00180	320500	577			3205	577	P O BOX 58 FT GULICK CZ 00000
	21 22 S2SW OF SEC 26 21 22 EX S 30' 78.182AC							

FCV								
ASSESSD								

FCV								
ASSESSD								

FCV								
ASSESSD								

FCV								
ASSESSD								

FCV	0210743001	6800	1201	194020978	32000	BYARS CHARLES F	
ASSED	00180	672000				6720	Sold in HAROLD N. TRUSTEES
		1210				1210	5725 E HOLMES ST TUCSON AZ 85711
021022 NE 160AC; SE 160AC SEC 28 21 22							

FCV	0210743003	6800	1201	194020978	15840	BYARS CHARLES F	
ASSED	00180	332500				3325	Sold in HAROLD N. TRUSTEES
		599				599	5725 E HOLMES ST TUCSON AZ 85711
021022 SW SEC 28 21 22 158.40AC							

FCV	CO	BOOK	MAP	PARCEL	AREA CODE	DOCKET	PAGE	DATE	ACRES	
ASSED	CL	%		LAND	CL	%		IMPROVEMENTS	PERSONAL PROP	NET TOTAL EX

FCV	CO	BOOK	MAP	PARCEL	AREA CODE	DOCKET	PAGE	DATE	ACRES	
ASSED	CL	%		LAND	CL	%		IMPROVEMENTS	PERSONAL PROP	NET TOTAL EX

FCV	CO	BOOK	MAP	PARCEL	AREA CODE	DOCKET	PAGE	DATE	ACRES	
ASSED	CL	%		LAND	CL	%		IMPROVEMENTS	PERSONAL PROP	NET TOTAL EX

FCV	CO	BOOK	MAP	PARCEL	AREA CODE	DOCKET	PAGE	DATE	ACRES	
ASSED	CL	%		LAND	CL	%		IMPROVEMENTS	PERSONAL PROP	NET TOTAL EX

FCV	CO	BOOK	MAP	PARCEL	AREA CODE	DOCKET	PAGE	DATE	ACRES	
ASSED	CL	%		LAND	CL	%		IMPROVEMENTS	PERSONAL PROP	NET TOTAL EX

FCV	CO	BOOK	MAP	PARCEL	AREA CODE	DOCKET	PAGE	DATE	ACRES	
ASSED	CL	%		LAND	CL	%		IMPROVEMENTS	PERSONAL PROP	NET TOTAL EX

FCV	CO	BOOK	MAP	PARCEL	AREA CODE	DOCKET	PAGE	DATE	ACRES	
ASSED	CL	%		LAND	CL	%		IMPROVEMENTS	PERSONAL PROP	NET TOTAL EX

FCV	CO	BOOK	MAP	PARCEL	AREA CODE	DOCKET	PAGE	DATE	ACRES	
ASSED	CL	%		LAND	CL	%		IMPROVEMENTS	PERSONAL PROP	NET TOTAL EX

FCV	CO	BOOK	MAP	PARCEL	AREA CODE	DOCKET	PAGE	DATE	ACRES	
ASSED	CL	%		LAND	CL	%		IMPROVEMENTS	PERSONAL PROP	NET TOTAL EX

FCV	0210744001	6800	1362	581031780	3732		SAVAGE LEONARD H & ETAL SCOTTSDALE DEVELOPMENT CO BWI * Dove Alan R. * KING RICHARD * P.O. BOX 2426 SIERRA VISTA AZ 85635
ASSED	00180	321000			3210	578	
	CL	%	LAND	CL	%	IMPROVEMENTS	PERSONAL PROP
			578			578	
	021022 NE SE LESS S 40' & E 50' THEREOF SEC 33 21 22 37.319AC						

FCV	0210744002	6800	1125	211082478	3000		SAVAGE LEONARD H & LIBERTY NAT'L BK & TR OF OKLA CT ETAL TR MANATT JAMES C JR ETAL * 2850 FAIRWAY #28 LAS CRUCES NM 88001
ASSED	00180	285000			2850	513	
	CL	%	LAND	CL	%	IMPROVEMENTS	PERSONAL PROP
			513			513	
	021022 NW SW SE & S2 SW SE SEC 33 21 22 30AC						

FCV	0210744003	6800		082478	3586		SAVAGE LEONARD H & LIBERTY NAT'L BK & TR OF OKLA CT ETAL TR FATE ROBERT J & JANE A * 6963 MIRAMAR FORT WORTH TX 76126
ASSED	00180	312000			3120	562	
	CL	%	LAND	CL	%	IMPROVEMENTS	PERSONAL PROP
			562			562	
	021022 SE SE EXC N 40' & E 50' & S 50' THEREOF SEC 33 21 22 35.86AC						

FCV	0210744004	6800	1246	407031380	3746		SAVAGE LEONARD H & LIBERTY NAT'L BK & TR OF OKLA CT ETAL TR MANATT JAMES C JR ETAL * PONDEROSA PINES CLOUDCROFT NM 88317
ASSED	00180	353000			3530	635	
	CL	%	LAND	CL	%	IMPROVEMENTS	PERSONAL PROP
			635			635	
	021022 LOT 2 EXC THE W 50' & N 40' & S 40' THEREOF SEC 33 21 22 47.680AC						

FCV	0210744005	6800	1246	407031380	3746		SAVAGE LEONARD H & LIBERTY NAT'L BK & TR OF OKLA CT ETAL TR MANATT JAMES C JR ETAL * PONDEROSA PINES CLOUDCROFT NM 88317
ASSED	00180	255100			2551	459	
	CL	%	LAND	CL	%	IMPROVEMENTS	PERSONAL PROP
			459			459	
	021022 S2 OF LOT 3 EXC THE N 40' & S 50' THEREOF SEC 33 21 22 17.716AC M/L						

FCV	0210744006	6800		030279	136		SAVAGE LEONARD H & LIBERTY NAT'L BK & TR OF OKLA CT ETAL TR SAN PEDRO LAND CO INC * PO BOX 1568 SIERRA VISTA AZ 85635
ASSED	88180	15000			150	27	
	CL	%	LAND	CL	%	IMPROVEMENTS	PERSONAL PROP
			27			27	
	021022 S 50' OF LOT 3 SEC 33 21 22 1.363AC						

FCV	0210744007	6800	619	240080177	1886		EYLER WAYNE & VIRGINIA F P O BOX 35 TOMBSTONE AZ 85638
ASSED	00180	160000			1600	288	
	CL	%	LAND	CL	%	IMPROVEMENTS	PERSONAL PROP
			288			288	
	021022 NE SW SE SEC 33 21 22 10AC .61AC						

FCV	0210744008	6800	1362	581031780	1939		SCOTTSDALE DEVELOPMENT CO BWI Dove Alan R. P.O. Box 309 GRAND CAYMAN, CAYMAN ISLAND SIERRA VISTA B.W.I. AZ 85635
ASSED	00180	232500			2325	419	
	CL	%	LAND	CL	%	IMPROVEMENTS	PERSONAL PROP
			419			419	
	021022 W2 NW SE EXC S 40' THEREOF SEC 33 21 22 19.39AC						

FCV	0210744009	6800	620	279030279	1278		SAVAGE LEONARD H & LIBERTY NAT'L BANK & TR OF OKLAHOMA SAN PEDRO LAND CO INC * PO BOX 1568 SIERRA VISTA AZ 85635
ASSED	00180	37000			370	67	
	CL	%	LAND	CL	%	IMPROVEMENTS	PERSONAL PROP
			67			67	
	021022 N 40' OF LOT 3 & W 50' & N 40' & S 40' OF LOT 2 SEC 33 21 22 4.737AC; S 40' OF NW SE 1.22AC; S 40' & E 50' OF NE SE 2.681AC; N 40' & E 50' & S 50' OF SE SE 4.14AC ALL IN SEC 33 21 22 TOT 12.778AC						

FCV	0210744010	6800	726	115030279	1939		WARD GRANT T & BEATRICE PO BOX 1115 FAST HAMPTON NY 11937
ASSED	00180	232500			2325	419	
	CL	%	LAND	CL	%	IMPROVEMENTS	PERSONAL PROP
			419			419	
	021022 E2 NW SE EXCEPT S 40' THEREOF SEC 33 21 22 19.39AC						

FCV	0210744012	6800	1362	581031780	1976		SAVAGE LEONARD H & ETAL SCOTTSDALE DEVELOPMENT CO BWI * Dove Alan R. * KING RICHARD M & ESTATE - RICHARD M KING * P.O. BOX 2426 SIERRA VISTA AZ 85635
ASSED	00180	274700			2747	494	
	CL	%	LAND	CL	%	IMPROVEMENTS	PERSONAL PROP
			494			494	

see above 212

see above 213

X

see above

see above

X

see above 212

FCV	CO	BOOK	MAP	PARCEL	AREA CODE	DOCKET	PAGE	DATE	ACRES	ASSESS	CL	%	LAND	CL	%	IMPROVEMENTS	PERSONAL PROP	NET	TOTAL	EX	PROPERTY	ADDRESS	CITY	STATE	ZIP	OWNER
0210745001	0100	080177	4000	00180	376000	677			3760	677											SAVAGE LEONARD H & LIBERTY NAT'L BK & TR OF OKLA CT ETAL TR	8035 45TH AVE NE SEATTLE	WA	98115	% SEAMAN WILLIAM N *	
021022	NW	NW	SEC 34 21 22 40AC																							
0210745002	0100	616 182080177	268	88180	15000	27			150	27											SAVAGE LEONARD H & LIBERTY NAT'L BK & TR OF OKLA CT ETAL TR	BOX 4550 BISBEE	AZ	85603	% CONTINENTAL SERVICE CORP TR #27318	
021022	W 40' & S 50' OF NE NW	SEC 34 21 22 2.682AC																								
0210745003	0100	616 180080177	3732	00180	358000	644			3580	644											SAVAGE LEONARD H & LIBERTY NAT'L BK & TR OF OKLA CT ETAL TR	BOX 1115 EAST HAMPTON	NY	11768	% WARD GRANT T *	
021022	NE NW EXC THE W 40' & S 50' THEREOF	SEC 34 21 22 37.318AC																								
0210745004	0100	650 68070778	1846	88180	45000	81			450	81											SAVAGE LEONARD H & LIBERTY NAT'L BK & TR OF OKLA CT ETAL TR	1505 BUTTRAM RD OKLAHOMA CITY	OK	73120	% SAN PEDRO LAND CO INC *	
021022	W 50' OF SW NE & W 40' & S 30' OF NW NE & S 40' & E 40' OF NE SW & S 50' & E 40' & N 40' OF SE SW & S 50' & W 40' & N 40' OF SW SE & E 2 OF S 40' OF NE SE & S 50' & E 50' & N 40' OF SE SE	18.462AC SEC 34 21 22																								
0210745005	0100	613 17080177	3790	00180	364000	655			3640	655											SAVAGE LEONARD H & LIBERTY NAT'L BK & TR OF OKLA CT ETAL TR	P O BOX 1291 SIERRA VISTA	AZ	85635	% ROBERSON MARION J & JOSEPHINE H *	
021022	NW NE EXC W 40' & S 30' THEREOF	37.906AC SEC 34 21 22																								
0210745006	0100	650 68031780	3848	00180	369500	665			3695	665											SAVAGE LEONARD H & LIBERTY NAT'L BK & TR OF OKLA CT ETAL TR	SCOTTSDALE DEVELOPMENT CO. BWI * Dove Alan R.* P.O. Box 301 Sierra Vista, Arizona	AZ	85635		
021022	SW NE EXC THE W 50' THEREOF	38.480AC SEC 34 21 22																								
0210745007	0100	604 588112078	268	88180	15000	27			150	27											SAN PEDRO LAND CO INC	P O BOX 1568 SIERRA VISTA	AZ	85635		
021022	NW SW LESS A PCL 1270x1280'	SEC 34 21 22 2.682AC																								
0210745008	0100	604 592030279	3732	00180	358500	645			3585	645											MC SWEENEY LOIS C & MC SWEENEY MURIEL S	2012 FANNIN ST AMARILLO	TX	79109		
021022	N 1280x1270' OF NW SW	SEC 34 21 22 37.318AC																								
0210745009	0100	1166 587051779	3761	00180	361000	650			3610	650											COUNTESS WILLIAM W & CAROLYN H AND COUNTESS WILLIAM W & CAROLYN H & SIMS JAMES G JR & ELIZABETH G	P O BOX 445 SIERRA VISTA	AZ	85635		
021022	NE SW EXC THE S 40' & E 40' THEREOF	SEC 34 21 22 37.612AC																								
0210745010	0100	112078	239	88180	15000	27			150	27											SAN PEDRO LAND CO INC	P O BOX 1568 SIERRA VISTA	AZ	85635		
021022	NW SE LESS A PCL 1280'x1280'	SEC 34 21 22 2.388AC																								
0210745011	0100	604 589080177	3761	00180	361000	650			3610	650											GIBBONS LOUISE A & REED ELISABETH R	742 S CIUDAD CIRCLE TUCSON	AZ	85710		
021022																										

215

see

212

above

224

FCV	CO	BOOK	MAP	PARCEL	AREA	CODE	DOCKET	PAGE	DATE	ACRES											
		021022	NE NW	EXC THE W 40' & S 50' THEREOF	SEC 34	21 22	37.318AC														
		0210745004	0100	650	68070778	1846															
		00180	45000																		
		88180	45000																		
			LAND	CL	%	IMPROVEMENTS	PERSONAL PROP	NET	TOTAL	EX											
			81																		
		021022	W 50' OF SW NE & W 40' & S 30' OF NW NE & S 40' & E 40' OF NE SW & S 50' & E 40' & N 40' OF SE SW & S 50' & W 40' & N 40' O	SEC 34	21 22	18.462AC															
		0210745005	0100	613	17080177	3790															
		00180	364000																		
		00180	364000																		
			LAND	CL	%	IMPROVEMENTS	PERSONAL PROP	NET	TOTAL	EX											
			655																		
		021022	NW NE	EXC W 40' & S 30' THEREOF	SEC 34	21 22	37.906AC														
		0210745006	0100	650	68091780	3848															
		00180	369500																		
		00180	369500																		
			LAND	CL	%	IMPROVEMENTS	PERSONAL PROP	NET	TOTAL	EX											
			665																		
		021022	SW NE	EXC THE W 50' THEREOF	SEC 34	21 22	38.480AC														
		0210745007	0100	604	588112078	268															
		00180	15000																		
		00180	15000																		
			LAND	CL	%	IMPROVEMENTS	PERSONAL PROP	NET	TOTAL	EX											
			27																		
		021022	NW SW	LESS A PCL 1270X1280'	SEC 34	21 22	2.682AC														
		0210745008	0100	604	592050279	3732															
		00180	358500																		
		00180	358500																		
			LAND	CL	%	IMPROVEMENTS	PERSONAL PROP	NET	TOTAL	EX											
			645																		
		021022	N	1280X1270' OF NW SW	SEC 34	21 22	37.318AC														
		0210745009	0100	1166	587051779	3761															
		00180	361000																		
		00180	361000																		
			LAND	CL	%	IMPROVEMENTS	PERSONAL PROP	NET	TOTAL	EX											
			650																		
		021022	NE SW	EXC THE S 40' & E 40' THEREOF	SEC 34	21 22	37.612AC														
		0210745010	0100		112078	239															
		00180	15000																		
		00180	15000																		
			LAND	CL	%	IMPROVEMENTS	PERSONAL PROP	NET	TOTAL	EX											
			27																		
		021022	NW SE	LESS A PCL 1280'X1280'	SEC 34	21 22	2.388AC														
		0210745011	0100	604	589080177	3761															
		00180	361000																		
		00180	361000																		
			LAND	CL	%	IMPROVEMENTS	PERSONAL PROP	NET	TOTAL	EX											
			650																		
		021022	N	1280' X E 1280' OF NW SE	SEC 34	21 22	37.612AC														
		0210745012	0100	613	23031380	1939															
		00180	267500																		
		00180	267500																		
			LAND	CL	%	IMPROVEMENTS	PERSONAL PROP	NET	TOTAL	EX											
			482																		
		021022	W2 NE	SE EXC S 40' THEREOF	SEC 34	21 22	19.393AC														
		0210745013	0100	613	21080177	1939															
		00180	267500																		
		00180	267500																		
			LAND	CL	%	IMPROVEMENTS	PERSONAL PROP	NET	TOTAL	EX											
			482																		
		021022	E2 NE	SE EXC S 40' THEREOF	SEC 34	21 22	19.394AC														

Dove Hill R*
P.O. Box 201
Bartlett, Tennessee 37013

see above

223

FCV	CO	BOOK	MAP	PARCEL	AREA CODE	DOCKET	PAGE	DATE	ACRES	OWNER
ASSED	0210745014	0100	613	21112078	160					SAN PEDRO LAND CO INC
CL	88180	15000						150		P O BOX 1568
%		27						27		SIERRA VISTA AZ 85635
	021022	S 40'	OF W2 NE SE	.607AC	SEC 34 21 22					
FCV	0210745015	0100	603	192080177	391					MOUNTCASTLE PAUL A & ESTELLE ETAL
ASSED	88180	20000						200		San Pedro Land Co Inc
CL		36						36		11 MARTIN DR NW P.O. Box 1568
%										SIERRA VISTA AZ 85635
	021022	THE S 50'	& THE W 50'	& THE N 40'	OF THE SW SW OF SEC 34 21 22			3.914AC		
FCV	0210745016	0100	749	341010879	1863					SAVAGE LEONARD H & ETUX
ASSED	00180	264500						2645		JOHNS EARL & GERALDINE M *
CL		476						476		GEN DEL BELLWOOD AL 36313
%										
	021022	W2 SE SW	EXC S 50'	& N 40'	THEREOF SEC 34 21 22			18.637AC		
FCV	0210745017	0100	621	39080177	11191					SAVAGE LEONARD H & ETUX
ASSED	00180	250500						2505		MILANO RONALD W & GERALDINE M *
CL		451						451		811 LORI AVE 31
%										SUNNYVALE CA 94086
	021022	E2 SE SW	EXC S 50'	& E 40'	& N 40'	THERE OF		SEC 34 21 22		17.506AC
FCV	0210745018	0100	613	291080177	3614					SAVAGE LEONARD H & B
ASSED	00180	354000						3540		LIBERTY NAT'L BK & TR OF OKLA CT ETAL TR
CL		637						637		3249 FAIRWAY DR
%										LAS CRUCES NM 88001
	021022	SW SE	EXC S 50'	& W 40'	& N 40'	36.143AC		SEC 34 21 22		X MC CORMICK FLAVIA D *
FCV	0210745019	0100	613	287050378	3586					SAVAGE LEONARD H & B
ASSED	00180	355000						3550		LIBERTY NAT'L BK & TR OF OKLA CT ETAL TR
CL		639						639		6963 MIRAMAR
%										FORT WORTH TX 76126
	021022	SE SE	EXC S 50'	& E 50'	& N 40'	35.860AC		SEC 34 21 22		X FATE ROBERT J & JANE A *
FCV	0210745020	0100	715	152080177	902					LANNERT RUTH B
ASSED	00180	159500						1595		2664 MEADOWLARK DR SE
CL		287						287		SIERRA VISTA AZ 85635
%										
	021022	SW SW	EXC S 50'	& W 50'	THEREOF SEC 34 21 22			9.022AC		
FCV	0210745021	0100	715	154080177	939					CRANE BARBARA H
ASSED	00180	166500						1665		1033 CALLE CAMELLIA SE
CL		300						300		SIERRA VISTA AZ 85635
%										
	021022	NE SW	EXC N 40'	THEREOF	SEC 34 21 22			9.393AC		
FCV	0210745022	0100		080177	902					MOUNTCASTLE PAUL A & ESTELLE L
ASSED	00180	159500						1595		11 MARTIN DR NW NO WITHIN
CL		287						287		SIERRA VISTA AZ 85635
%										
	021022	NW SW	EXC W 50'	& N 40'	THEREOF SEC 34 21 22			9.022AC		
FCV	0210745023	0100	715	158080177	924					HIMES DELBERT R & THELMA D
ASSED	00180	163500						1635		1132 BELLA VISTA DR NE
CL		294						294		SIERRA VISTA AZ 85635
%										
	021022	SE SW	EXC S 50'	THEREOF	SEC 34 21 22			9.242AC		

224

224

214

See

See

X

X

X

X

X

Y

Y

✓

✓

✓

✓

FCV	0210748001	0100	678	541080177	399		SUGERMAN LEONARD R & LOIS I
ASSED	00180	79700				797	3025 FAIRWAY DR LAS CRUCES NM 88001
		143				143	
	021022	W2 NW SW SW EXC W 50' & N 40' THEREOF SEC 35 21 22				3.985AC	

FCV	0210748002	0100	682	552040979	401		MANATT JAMES C
ASSED	00180	20300				203	PONDEROSA PINES CLOUDCROFT NM 88317
		37				37	
	021022	N40' & W50' OF W2 NW SW SW SEC 35 21 22				1.014AC	

FCV	0210748003	0100	1125	211040979	2000		SAVAGE LEONARD H & LIBERTY NAT'L BK & TR OF OKLA CT ETAL TR
ASSED	00180	274000				2740	2850 FAIRWAY #28 LAS CRUCES NM 88001
		493				493	% MANATT JAMES C JR ETAL
	021022	S2SW SW SEC 35 21 22 20A					

FCV	0210748004	0100	666	313050378	3727		SAVAGE LEONARD H & LIBERTY NAT'L BK & TR OF OKLA CT ETAL TR
ASSED	00180	361600				3616	6963 MIRAMAR FORT WORTH TX 76126
		651				651	% FATE ROBERT J & JANE A *
	021022	SE SW EXC THE S 50' & N 40' THEREOF SEC 35 21 22				37.274AC	

FCV	0210748005	0100	666	313070778	273		SAVAGE LEONARD H & LIBERTY NAT'L BK & TR OF OKLA CT ETAL TR
ASSED	00180	10000				100	1505 BUTTRAM RD OKLAHOMA CITY OK 73120
		18				18	% SAN PEDRO LAND CO INC *
	021022	S 50' & N 40' OF SE SW 2.726AC SEC 35 21 22					

FCV	0210748006	0100	1134	329040979	500		BUCK GEORGE T & JANE
ASSED	00180	100000				1000	123 EL CAMINO REAL OCEAN SPRINGS MS 39564
		180				180	
	021022	E2NESWSW SEC 35 21 22 5AC					

FCV	0210748007	0100	1125	211090378	500		MANATT JAMES C JR & MANATT DAVID S
ASSED	00180	100000				1000	2850 FAIRWAY #28 LAS CRUCES NM 88001
		180				180	
	021022	W2NESWSW SEC 35 21 22 5.00AC					

FCV	0210748008	0100	1316	203122879	500		MANATT JAMES C
ASSED	00180	100000				1000	PONDEROSA PINES CLOUDCROFT NM 88317
		180				180	
	21 22	E2 NW SWSW OF SEC 35 21 22 5.00AC					

FCV	CO	BOOK	MAP	PARCEL	AREA CODE	DOCKET	PAGE	DATE	ACRES	
ASSED	CL	%		LAND	CL	%	IMPROVEMENTS	PERSONAL PROP	NET	TOTAL EX

FCV	CO	BOOK	MAP	PARCEL	AREA CODE	DOCKET	PAGE	DATE	ACRES	
ASSED	CL	%		LAND	CL	%	IMPROVEMENTS	PERSONAL PROP	NET	TOTAL EX

FCV	CO	BOOK	MAP	PARCEL	AREA CODE	DOCKET	PAGE	DATE	ACRES	
ASSED	CL	%		LAND	CL	%	IMPROVEMENTS	PERSONAL PROP	NET	TOTAL EX

X

X

213

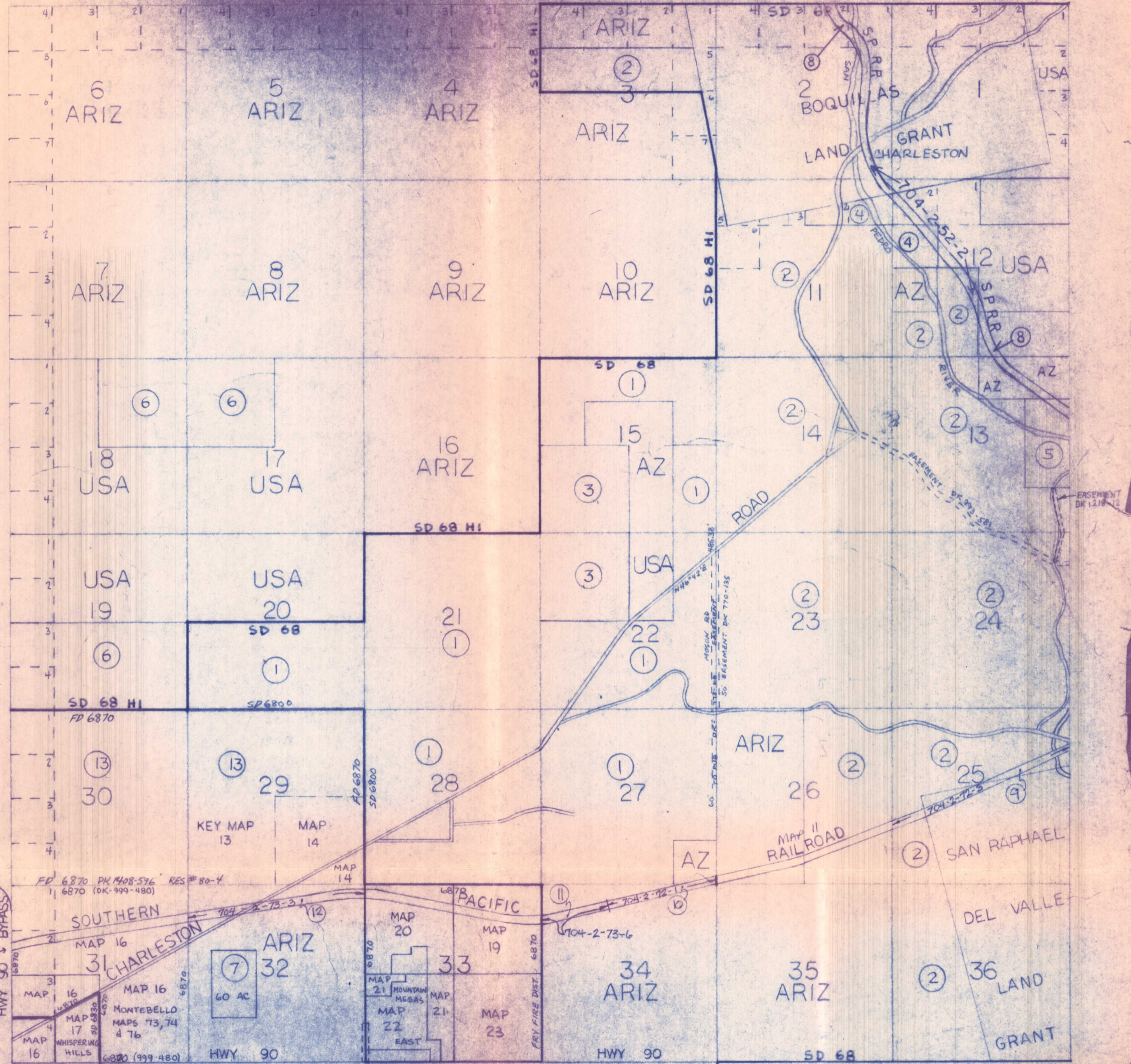
X 214

? 215

X

X

See above 237



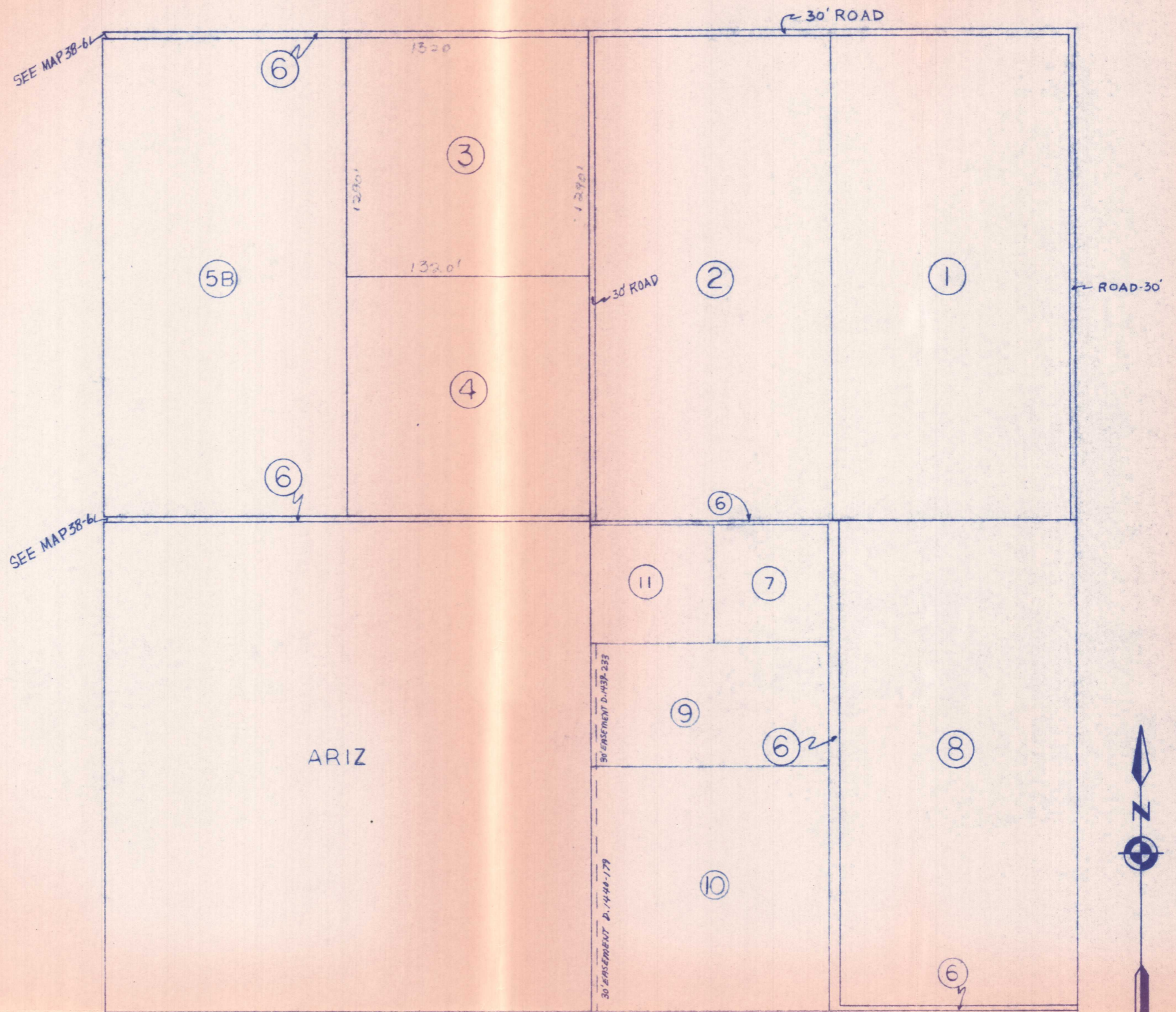
THIS DESCRIPTION IS FROM
 THE ORIGINAL RECORDS AND
 DOES NOT CONSTITUTE A SURVEY

HIGHWAY EASEMENT
 RR TO HWY DEPT.
 DK 924-103

FD 6870 PK 1408-576 RES #80-4
 1 6870 (DK-999-480)

RESOLUTION & ORDER
 DK 816-168 SEE MAP 22

SD 49 SCALE 1" = 2640'



ARIZ

SEE EASEMENT D. 1444-179
30' EASEMENT D. 1444-179



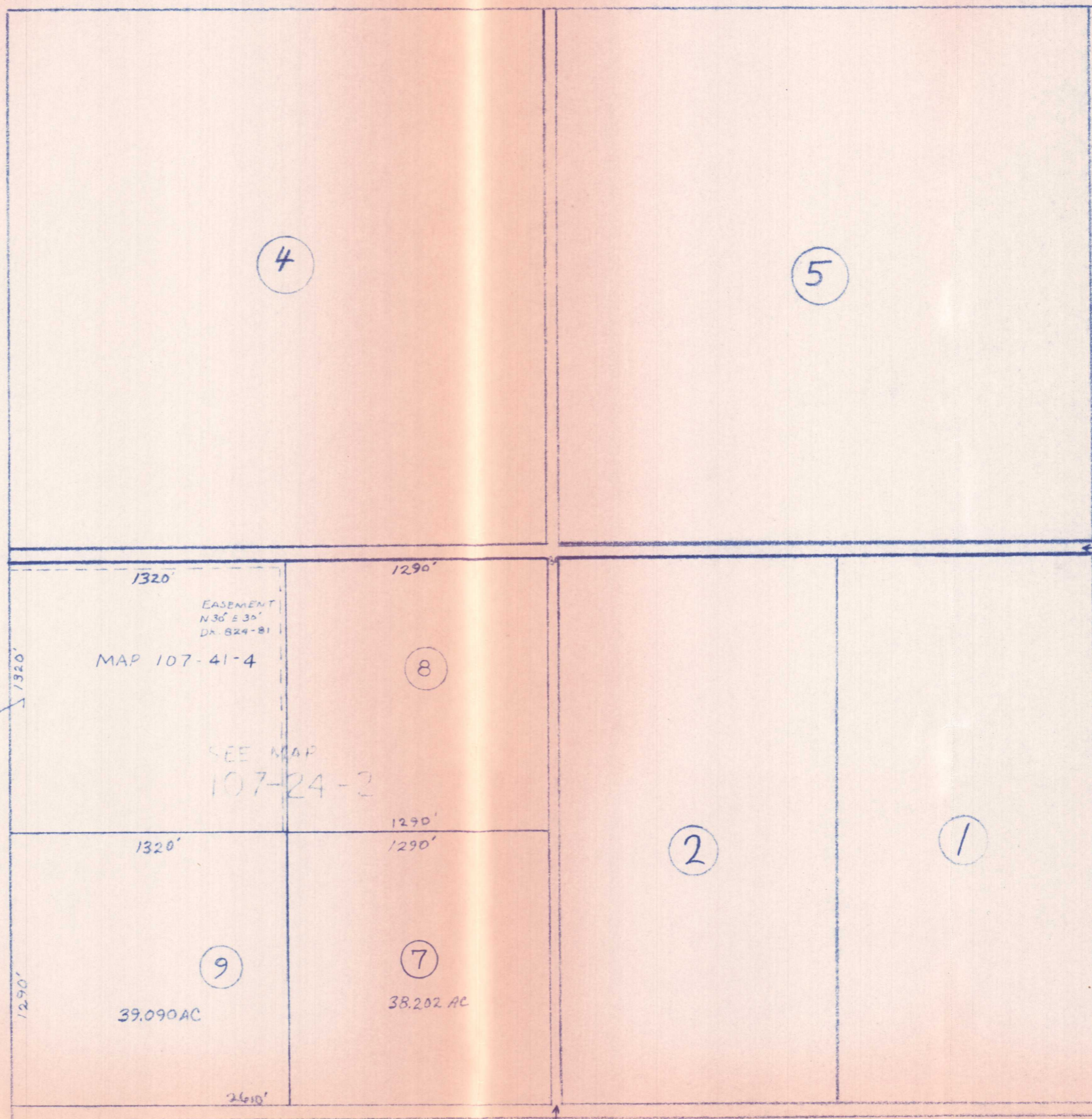
MAP 40 ↓

SCALE: 1" = 600'

THIS DESCRIPTION IS FROM
OUR WORKING RECORDS AND
DOES NOT CONSTITUTE A SURVEY

MAP 39 ↑

MAP 107-41




SCALE 1"=600'

MAP 38

ARIZONA STATE OF 1892 W.

MAP 42

MAP 40

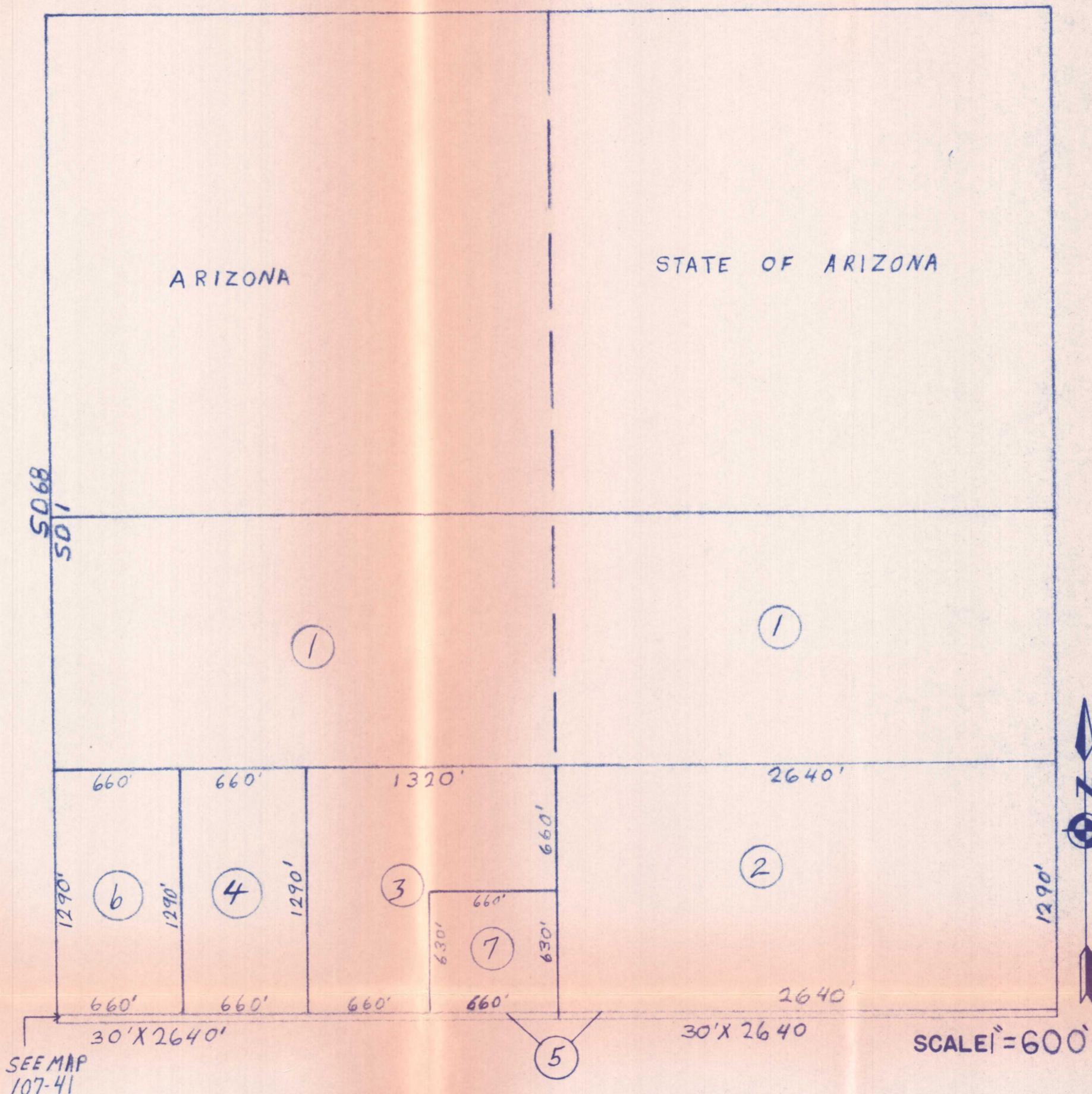


107-42-5

MAP 46

SCALE 1"=600'

THIS DESCRIPTION IS FROM
OUR WORKING RECORDS
AND DOES NOT CONSTITUTE A SURVEY



SEE MAP
107-41

THIS DESCRIPTION IS FROM
OUR WORKING RECORDS AND
DOES NOT CONSTITUTE A SURVEY


SEC.28

TN.21

RG.22

BOOK 107
MAP 43

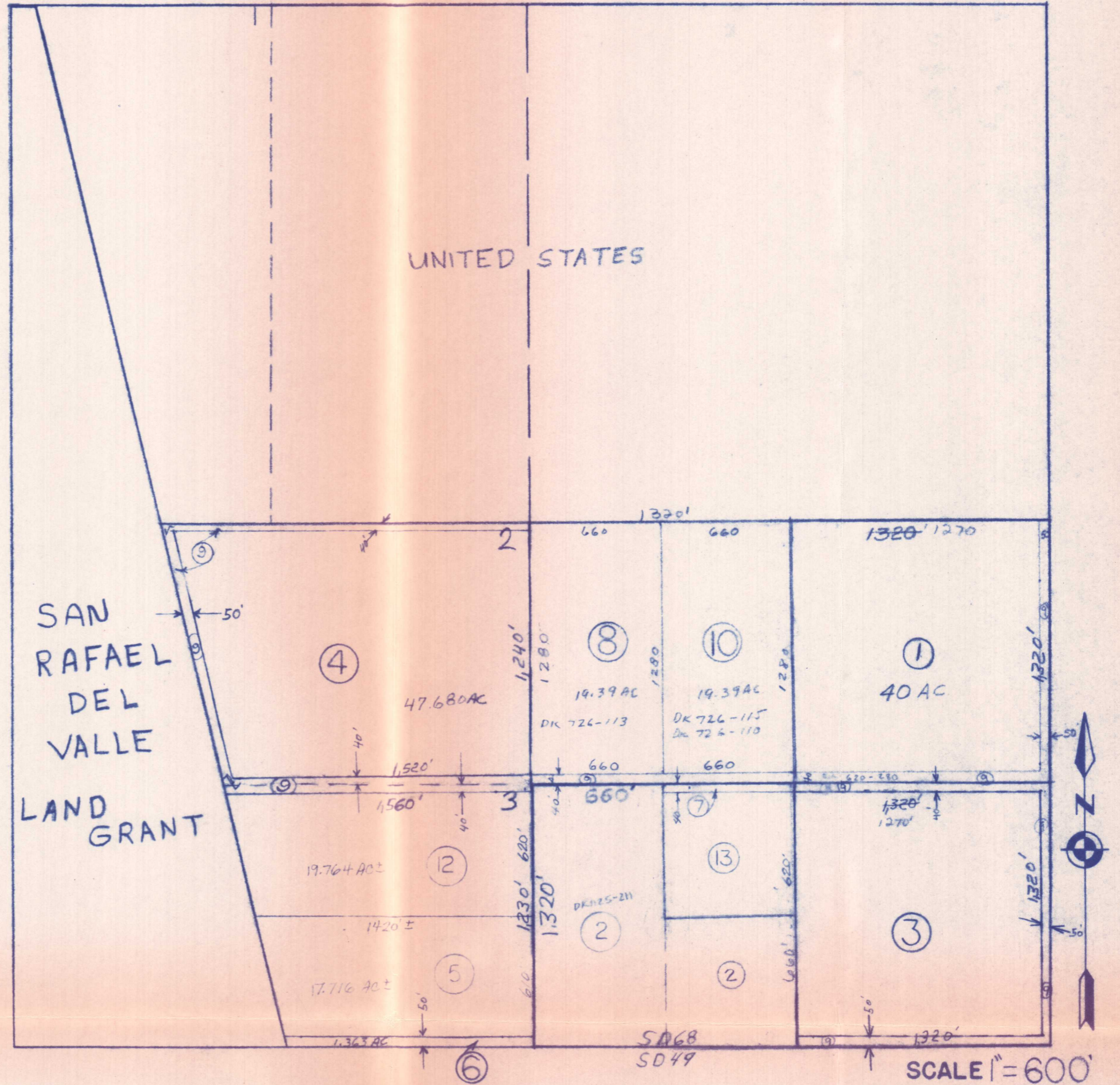
Key Map 24
SD 6800

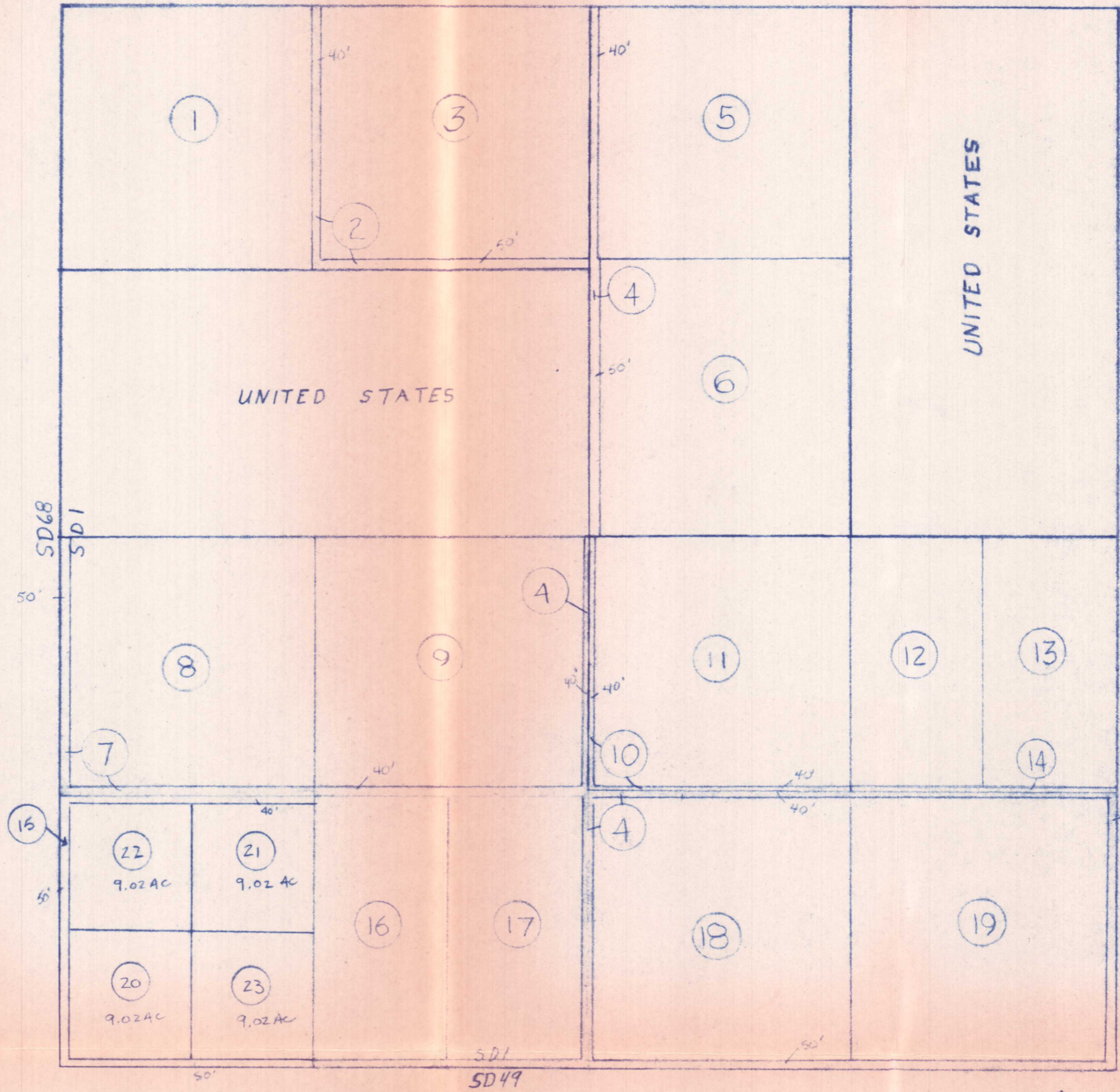


SD 68
SD 1

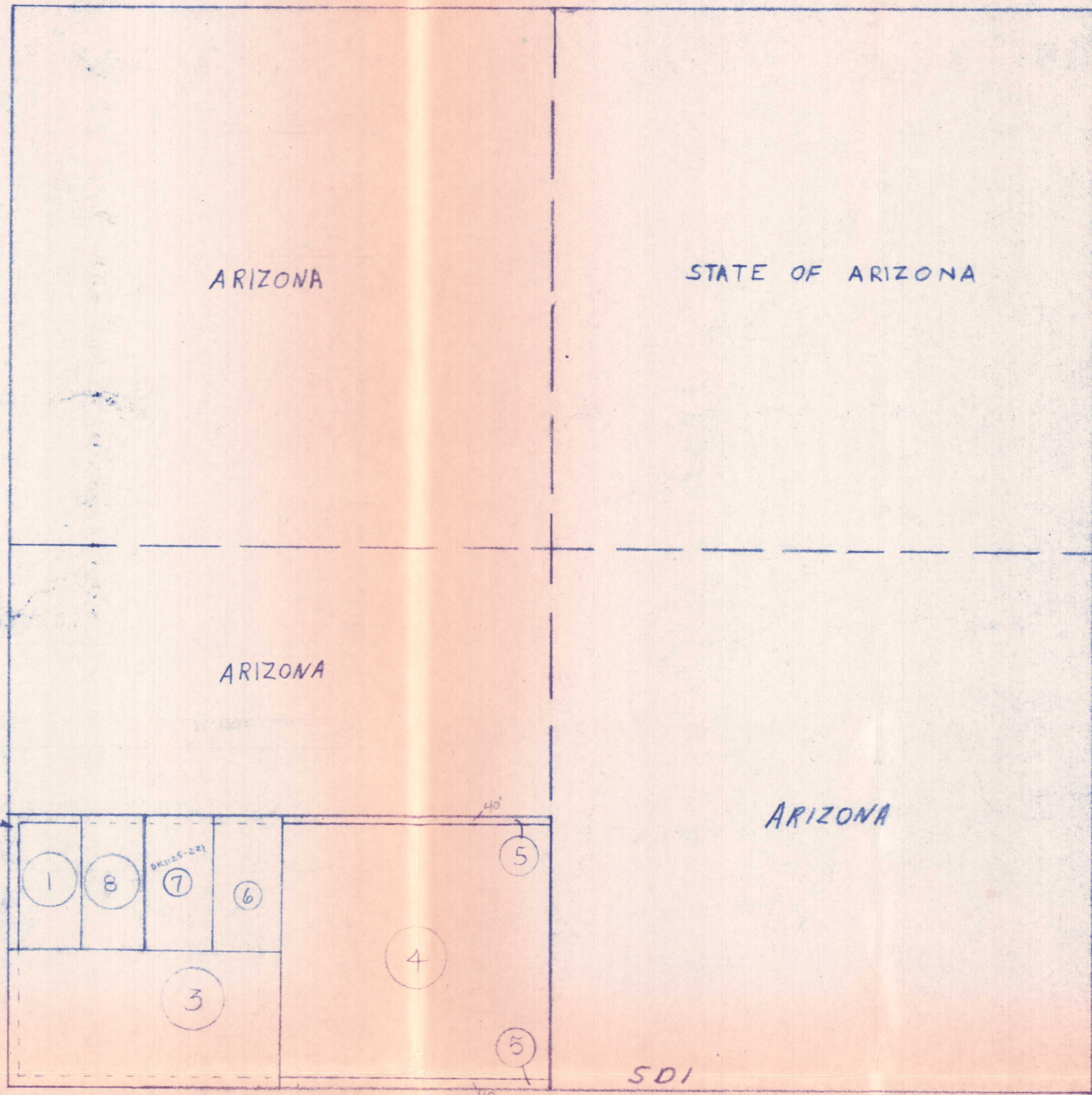


SCALE 1" = 600'





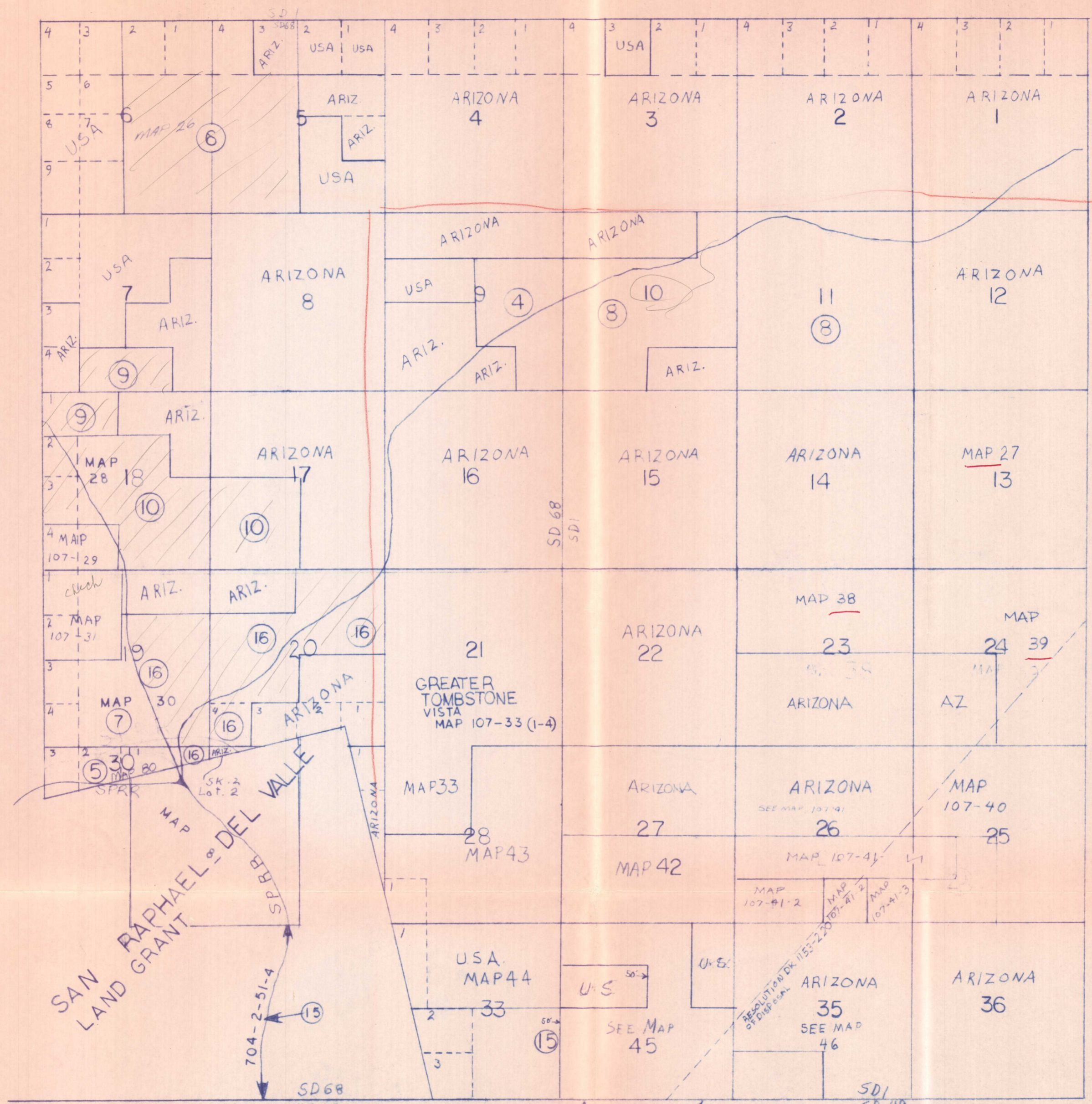
SCALE 1" = 600'



ARIZONA

SD1
SD49

SCALE 1" = 600'



SCALE:
1"=2640'

THIS DESCRIPTION IS FROM
OUR WORKING RECORDS AND
DOES NOT CONSTITUTE A SURVEY

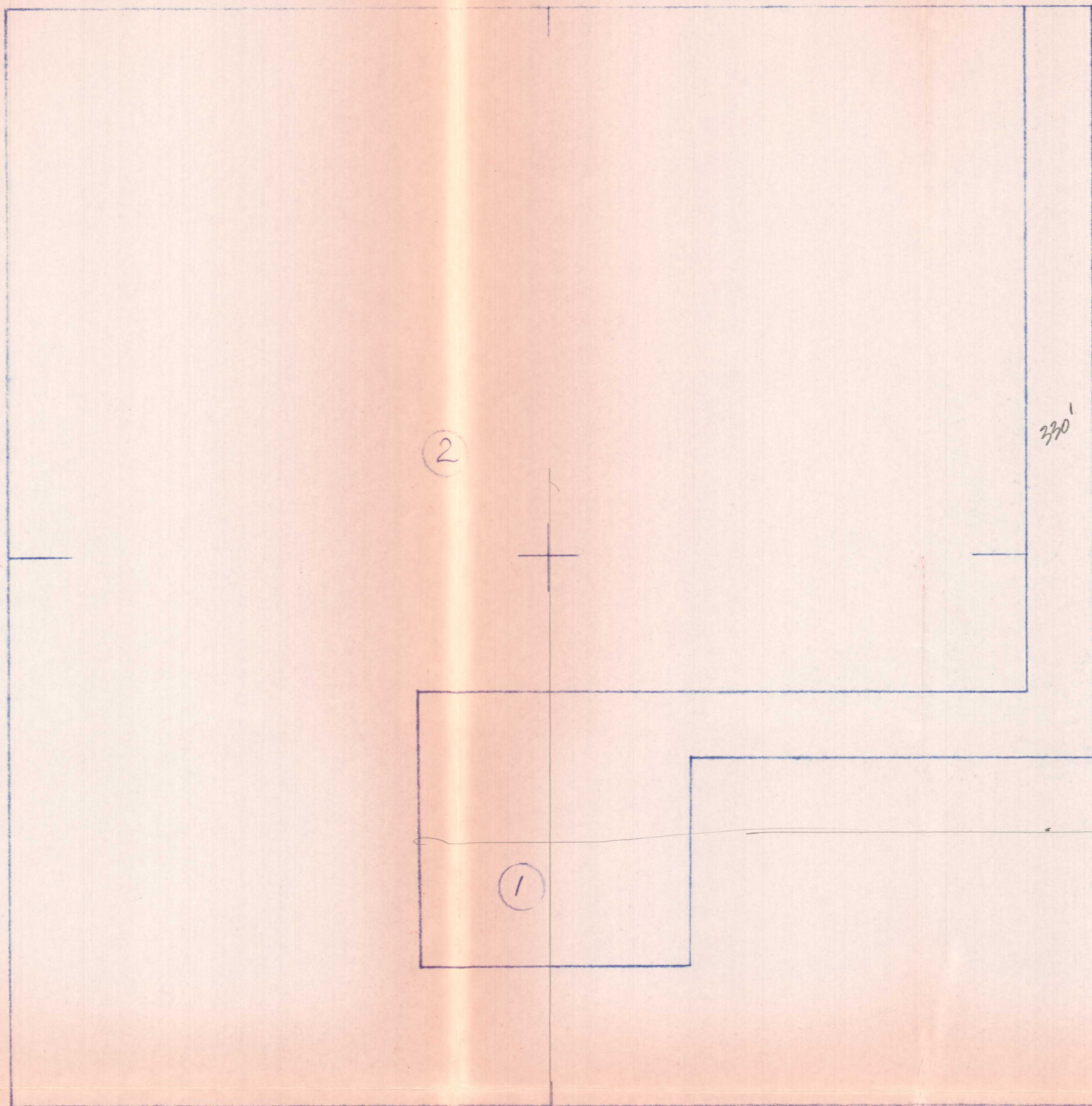
SEC.13

TN.21

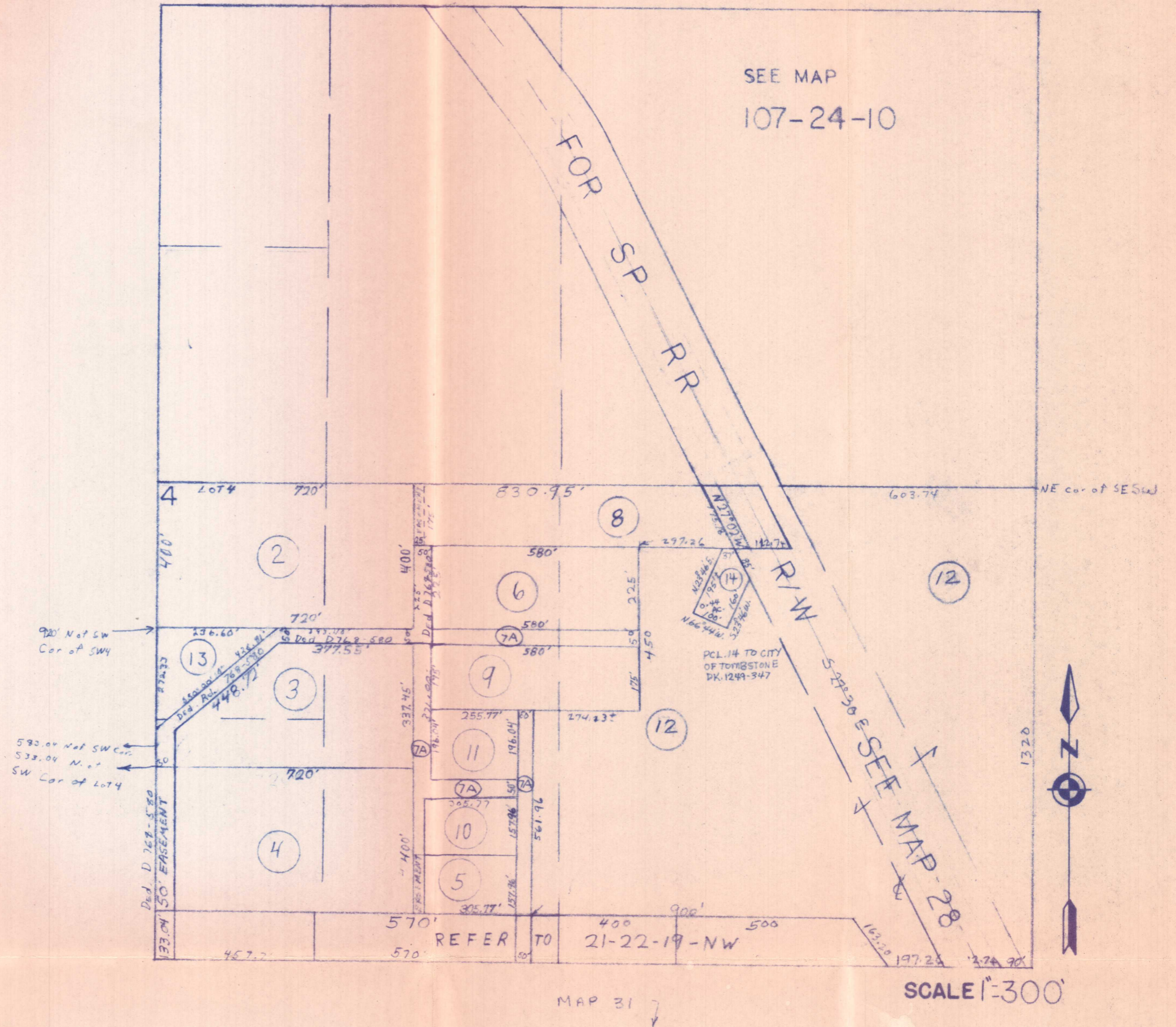
RG.22

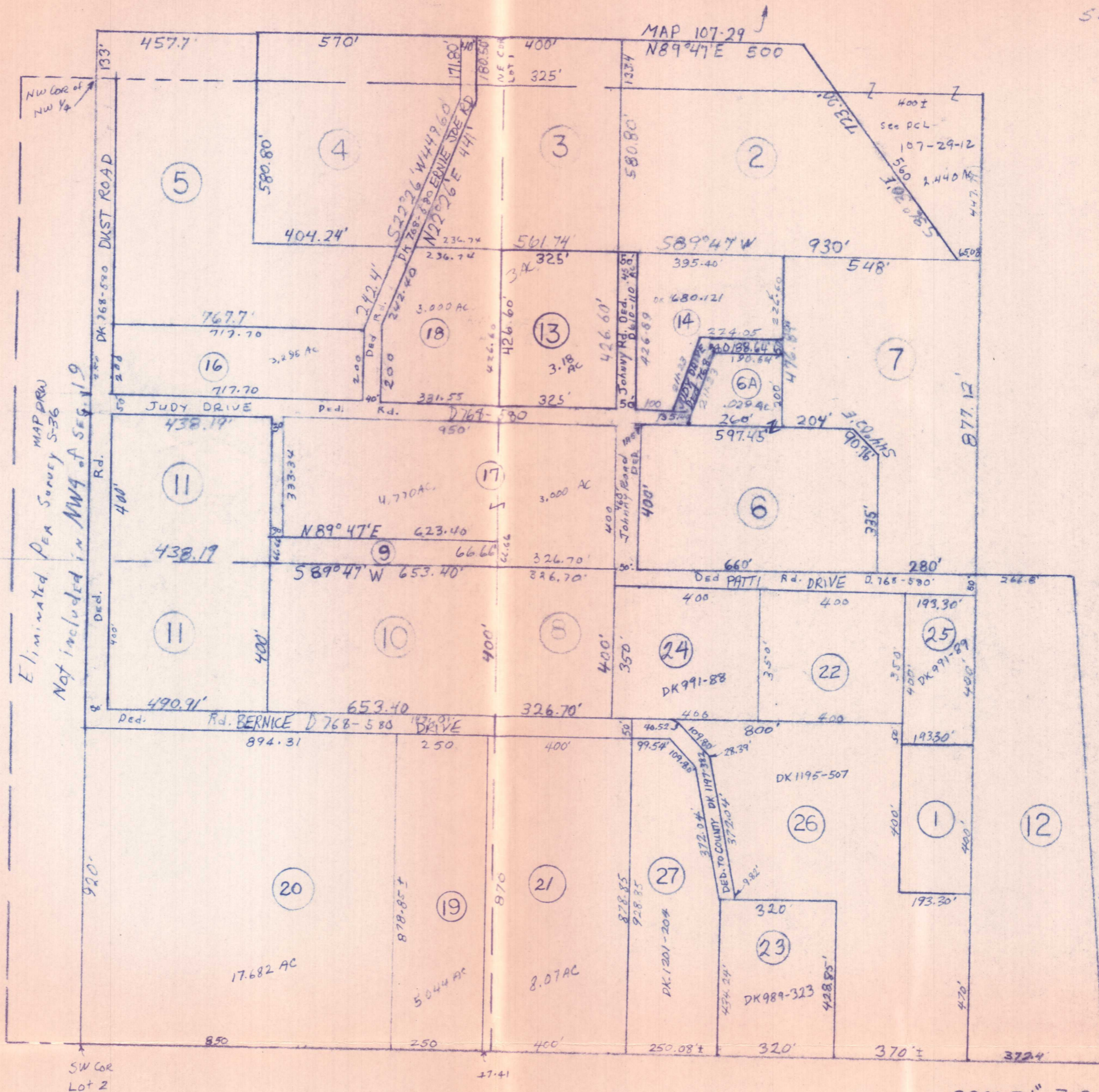
BOOK 107
MAP 27

Key Map 24
S.D. 1000



SCALE





873.35 S of NW Cor.
923.35 S of NW Cor.

NW Cor of Lot 2

Eliminated Per Survey MAP 29
Not included in NW 1/4 of Sec. 19

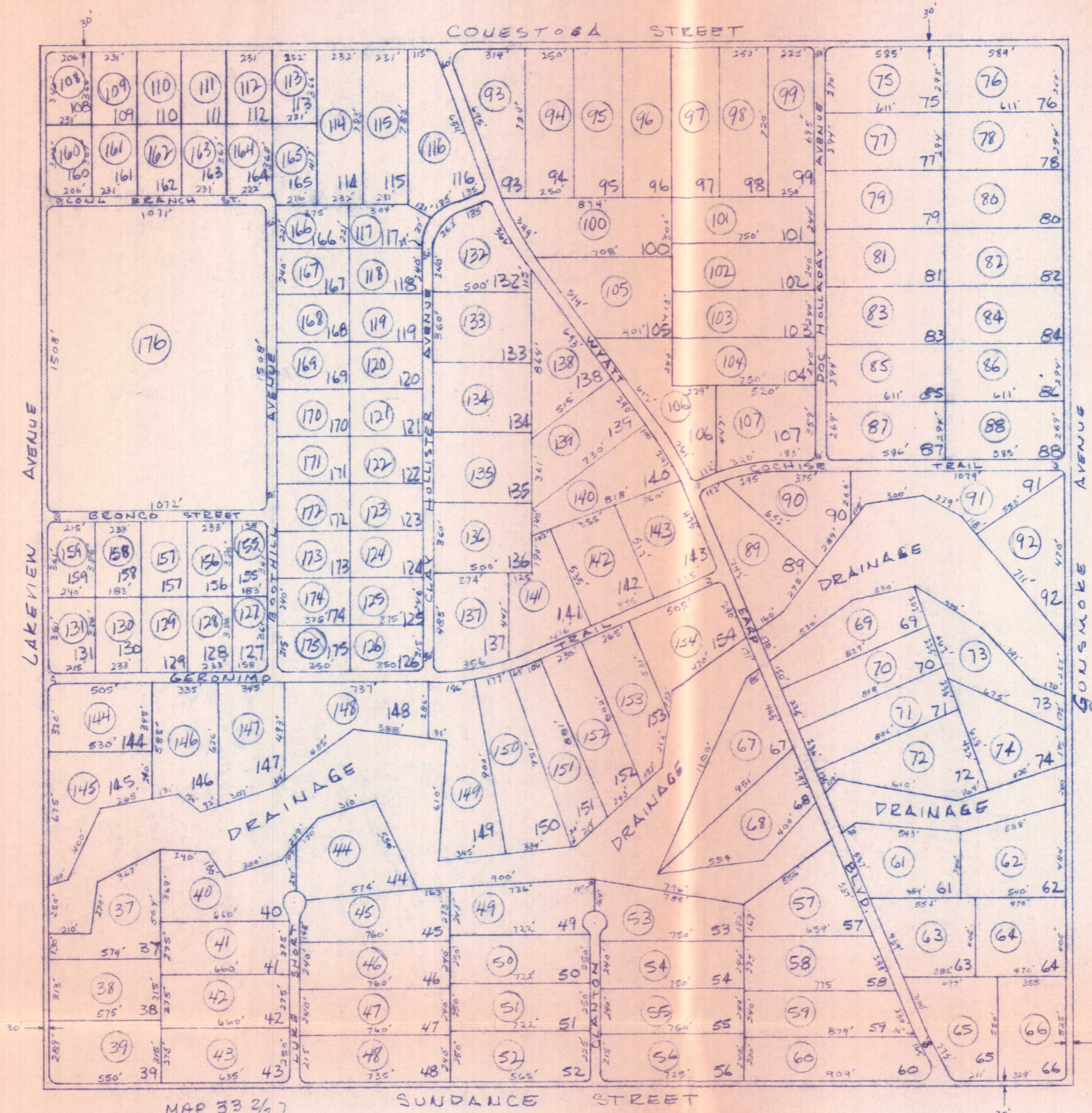
SCALE 1"=300'

THIS DESCRIPTION IS FROM
OUR WORKING RECORDS AND
DOES NOT CONSTITUTE A GUARANTEE


TWP 21 RGE 22
SEC 21

BOOK 107
MAP 33 1/2

Key Map 24
SD 68 000



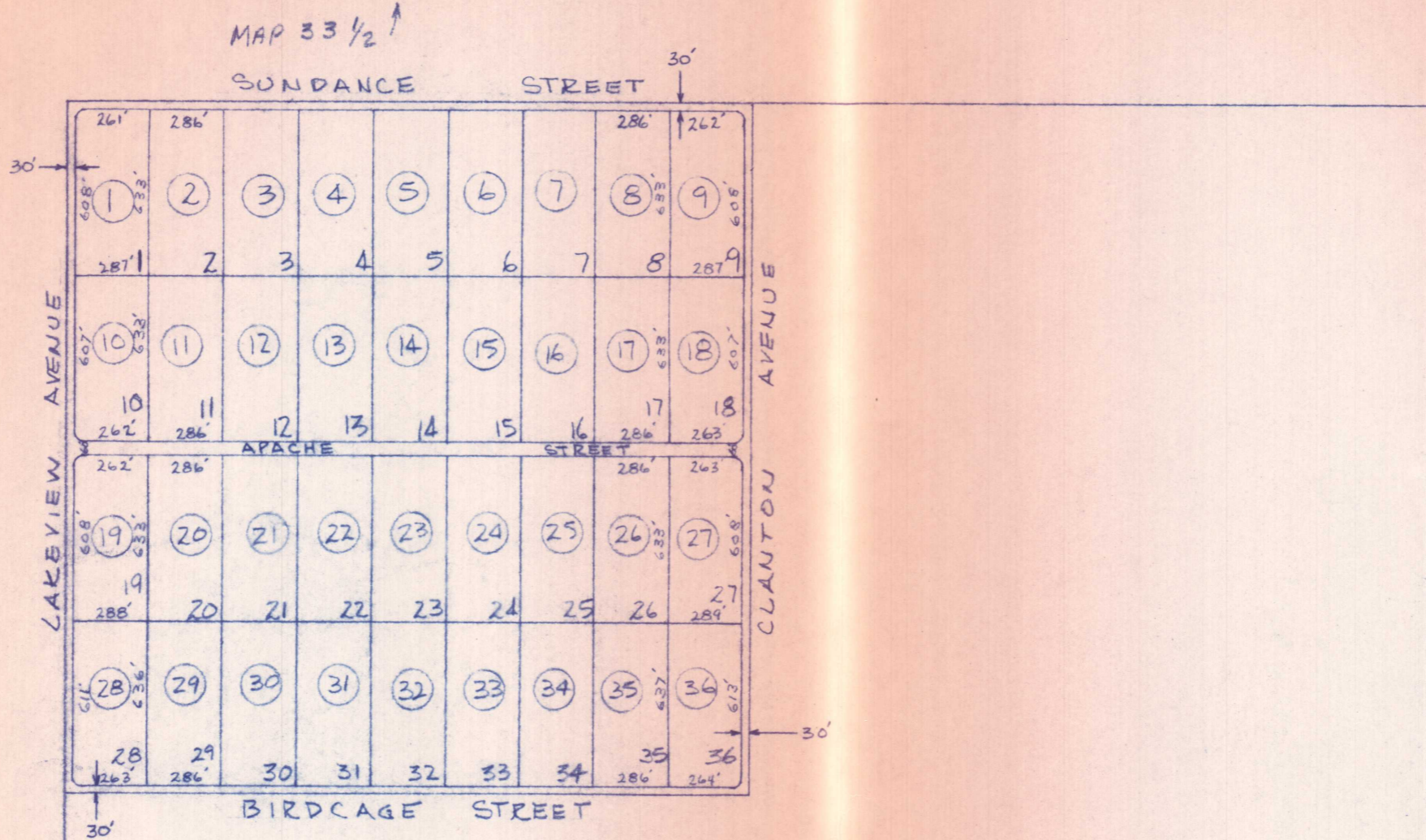
GREATER TOMSTONE VISTA




TWP 21 RGE 22
SEC 28

BOOK 107
MAP 33

42
Key Map 24
SD 68000



MAP 43



SCALE: 1"=600'

GREATER TOMSTONE VISTA

Note: Bearings and distances in Parenthesis are according to G L D Plat 93 compared with Report of Survey by C.M. Engineering Associates

MAP 78 $\frac{2}{3}$

