FORT HUACHUCA

MILITARY RESERVATION

NOTE CHAPO GROUP NOT FILED WITH BLM (VALIDITY?)

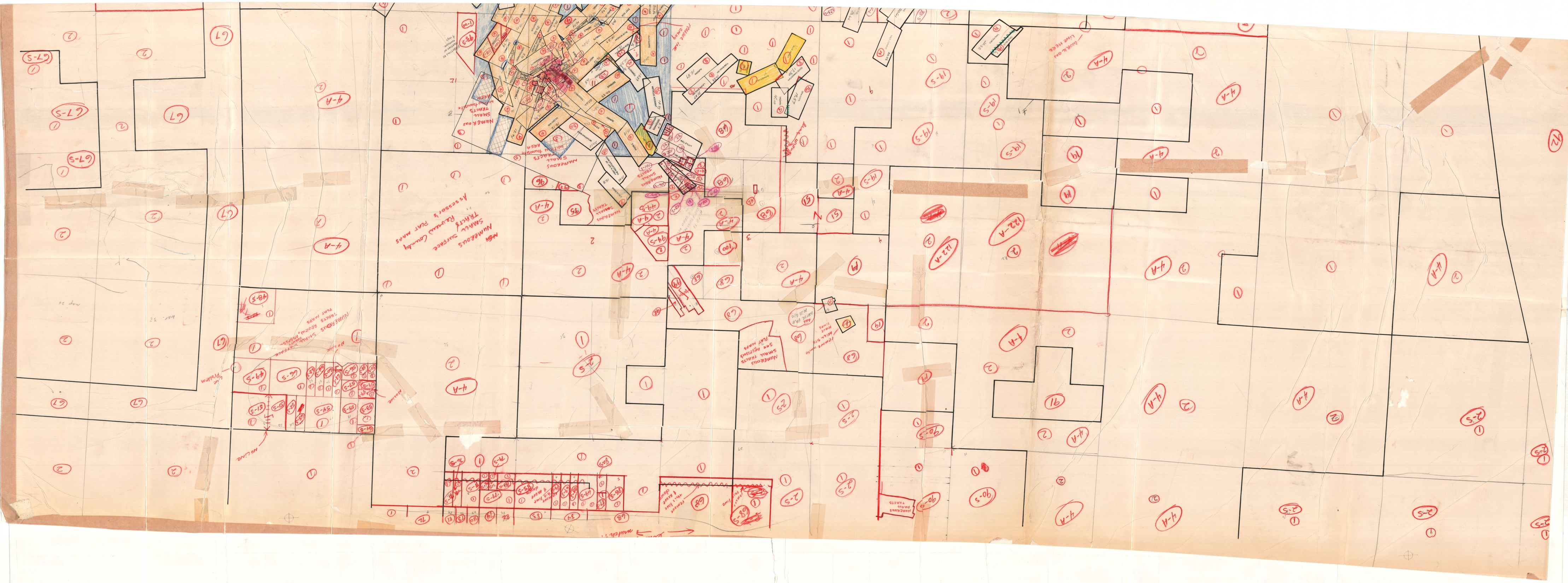

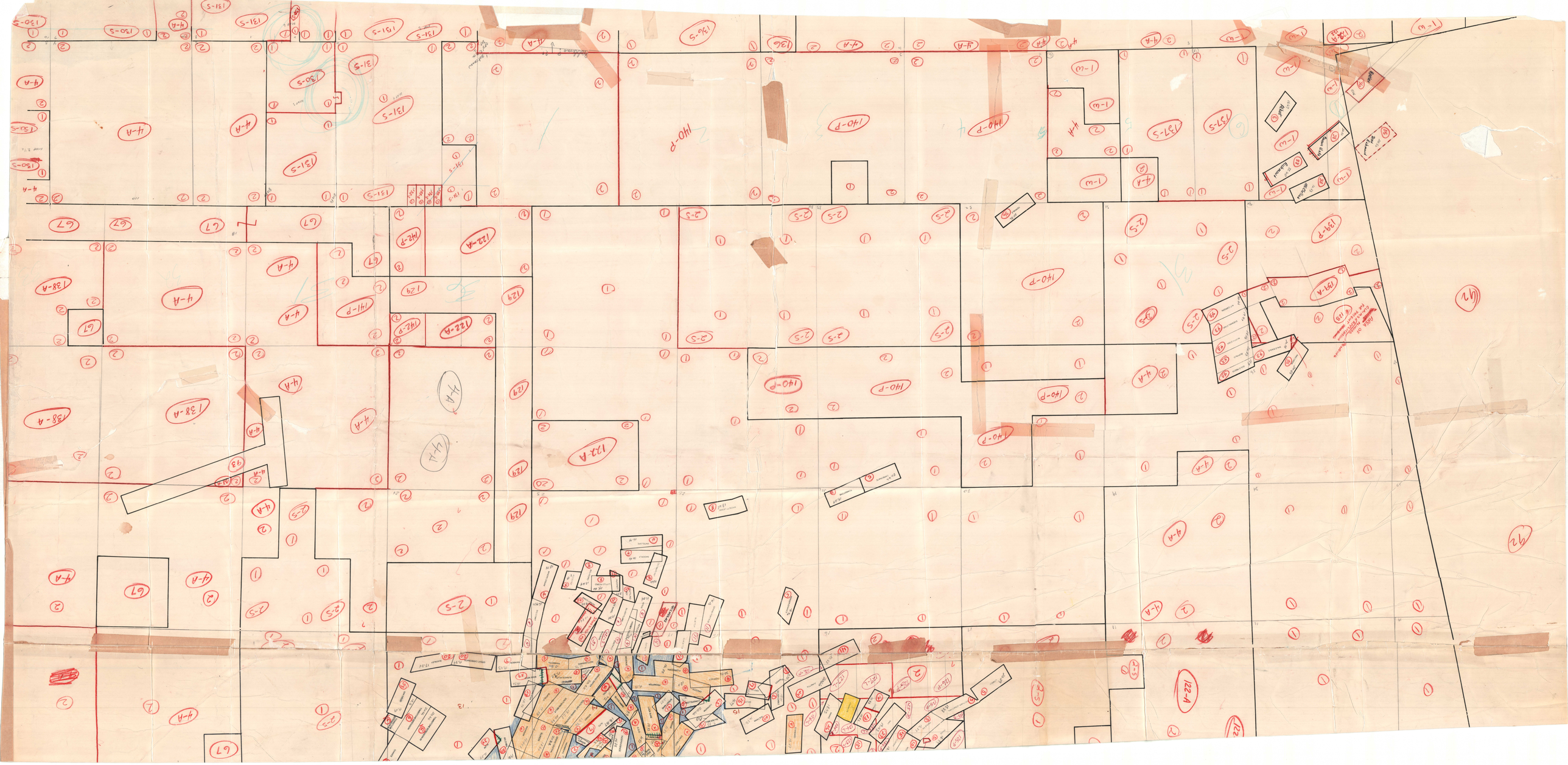

UNITED STATES
DEPARTMENT OF THE INTERIOR
GEOLOGICAL SURVEY

UNITED STATES
DEPARTMENT OF THE ARMY
CORPS OF ENGINEERS

FAIRBANK QUADRANGLE
ARIZONA—COCHISE CO.
7.5 MINUTE SERIES (TOPOGRAPHIC)

(BENSON 1:62 500) 3947 IV

(ST DAVID 1:62 500) 3947 I

(FORT HUACHUCA) 3947 III SE

(TOMBSTONE) 3947 II NE

(TOMBSTONE SE) 3947 II SE

(FORT HUACHUCA NE) 3947 III NE

(LEWIS SPRINGS) 3947 II SW

FORT HUACHUCA
MILITARY RESERVATION

Mapped by the Army Map Service
Published for civil use by the Geological Survey

Control by USGS, USC&GS, and USCE

Topography from aerial photographs by photogrammetric methods
Aerial photographs taken 1951. Field check 1952

Polyconic projection. 1927 North American datum
10,000-foot grid based on Arizona coordinate system, east zone

Unchecked elevations are shown in brown

Dashed land lines indicate approximate locations

1000-meter Universal Transverse Mercator grid ticks, zone 12, shown in blue

UTM GRID AND 1952 MAGNETIC NORTH DECLINATION AT CENTER OF SHEET

SCALE 1:24000

CONTOUR INTERVAL 25 FEET
DATUM IS MEAN SEA LEVEL

ROAD CLASSIFICATION
Heavy-duty — 4 LANE | 6 LANE — Light-duty
Medium-duty — 4 LANE | 6 LANE — Unimproved dirt
U. S. Route — State Route

ARIZONA
QUADRANGLE LOCATION

THIS MAP COMPLIES WITH NATIONAL MAP ACCURACY STANDARDS
FOR SALE BY U. S. GEOLOGICAL SURVEY, DENVER, COLORADO 80225, OR WASHINGTON, D. C. 20242
A FOLDER DESCRIBING TOPOGRAPHIC MAPS AND SYMBOLS IS AVAILABLE ON REQUEST

FAIRBANK, ARIZ.
N3137.5—W11007.5/7.5

1952

AMS 3947 II NW—SERIES V898

● INTERIOR—GEOLOGICAL SURVEY, WASHINGTON, D. C.—1965

Explanation

Land Status

- Public Domain - Mineral and Surface owned by Federal Government.
- State Domain - Mineral and Surface owned by State of Arizona.
- Public Domain Mineral and Surface. Mineral owned by Federal Government; Surface owned by State of Arizona.
- Fee Simple - Mineral and Surface privately owned.
- Fee Simple Surface and Public Domain Mineral Private Surface ownership Mineral owned by Federal Government.
- Spanish Land Grants - Fee Simple. Mineral and Surface privately owned; Reservation of Gold, Silver and Mercury to Federal Government.
- Military Reservation - Restricted Mineral Entry. Not open to Mining.
- Water & Power Resource Service & Various other Withdrawals - Not open to Mineral Entry or Mining.
- Mineral and Surface owned by Federal Government. Mineral Rights privately claimed.
- Mineral and Surface owned by State of Arizona. Mineral leases, prospecting permits or applications privately held.
- Public Domain Mineral and State of Arizona Surface. Mineral rights privately claimed.
- Public Domain Mineral and Fee Simple Surface. Mineral rights privately claimed.

- Roads and Highways
- Dry wash
- Southern Pacific Railroad
- Government Reservation Boundary
- Aqueduct
- A——A′ Cross section line

Tombstone Development Company, Inc. Lands

- Public Domain Mineral and Surface. Mineral rights claimed by Tombstone Development Company, Inc.
- Mineral and Surface owned by State of Arizona. Prospecting permits or applications held by Tombstone Development Company.
- Public Domain Mineral and Surface owned by State of Arizona. Mineral rights claimed by Tombstone Development Company, Inc.
- Patented Mining Claims owned by Tombstone Development Company, Inc.
- Public Domain Mineral and Fee Simple Surface. Mineral rights claimed by Tombstone Development Company, Inc.
- Fee Simple Surface and State of Arizona Mineral. Prospecting Permit held by Tombstone Development Company, Inc.

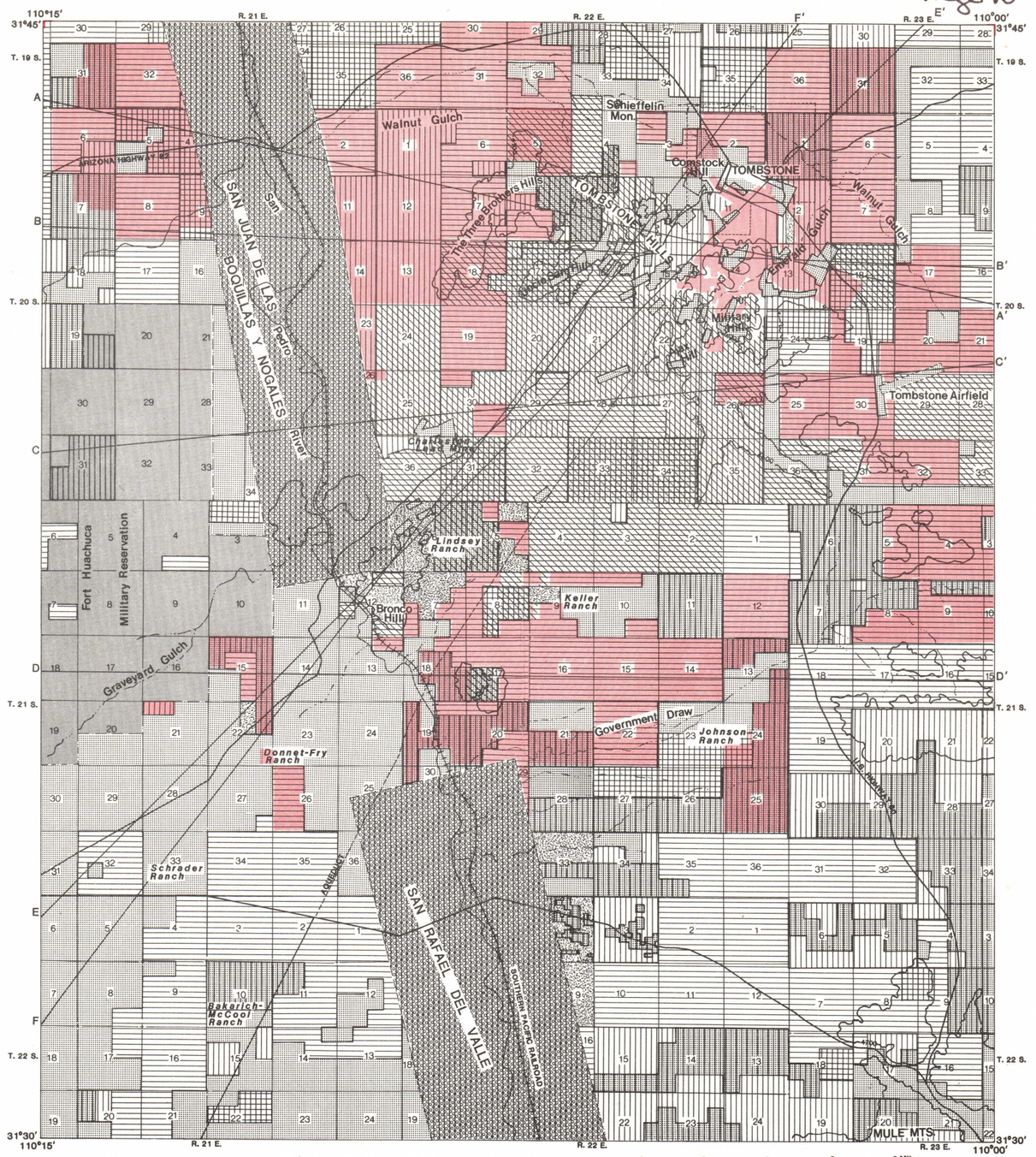

Tombstone Development Company, Inc.
Tombstone, Arizona

Land Status Map, Tombstone
15 min. Quadrangle

By Thomas E. Waldrip, Jr.
James A. Briscoe and Associates
Tucson, Arizona

Figure 5. Property map showing ownership of major holdings of mineral rights in the Tombstone area. Red overprint shows state, federal and private land and lands with mineral rights held by the Tombstone Development Company as of October 15, 1981.

UNITED STATES
DEPARTMENT OF THE INTERIOR
GEOLOGICAL SURVEY

UNITED STATES
DEPARTMENT OF THE ARMY
CORPS OF ENGINEERS

TOMBSTONE SE QUADRANGLE
ARIZONA-COCHISE CO.
7.5 MINUTE SERIES (TOPOGRAPHIC)

Numerous small surface subdivision tracts

See Cochise County Assessor's Book

Mapped by the Army Map Service
Published for civil use by the Geological Survey

Control by USGS, USC&GS, and USCE

Topography from aerial photographs by photogrammetric methods
Aerial photographs taken 1951. Field check 1952

Polyconic projection. 1927 North American datum
10,000-foot grid based on Arizona coordinate system, east zone

Unchecked elevations are shown in brown

1000-meter Universal Transverse Mercator grid ticks, zone 12 shown in blue

SCALE 1:24000

CONTOUR INTERVAL 25 FEET
DATUM IS MEAN SEA LEVEL

ROAD CLASSIFICATION
Heavy-duty — 4 LANE | 6 LANE — Light-duty
Medium-duty — 4 LANE | 6 LANE — Unimproved dirt
U. S. Route — State Route

ARIZONA
QUADRANGLE LOCATION

APPROXIMATE MEAN DECLINATION, 1952

TOMBSTONE SE, ARIZ.
N3130—W11000/7.5
1952

THIS MAP COMPLIES WITH NATIONAL MAP ACCURACY STANDARDS
FOR SALE BY U. S. GEOLOGICAL SURVEY, FEDERAL CENTER, DENVER, COLORADO OR WASHINGTON 25, D. C.
A FOLDER DESCRIBING TOPOGRAPHIC MAPS AND SYMBOLS IS AVAILABLE ON REQUEST

UNITED STATES
DEPARTMENT OF THE INTERIOR
GEOLOGICAL SURVEY

UNITED STATES
DEPARTMENT OF THE ARMY
CORPS OF ENGINEERS

LEWIS SPRINGS QUADRANGLE
ARIZONA—COCHISE CO.
7.5 MINUTE SERIES (TOPOGRAPHIC)
SW/4 TOMBSTONE 15' QUADRANGLE

FORT HUACHUCA
MILITARY RESERVATION

Numerous small tracts private mineral surface

Mapped by the Army Map Service
Published for civil use by the Geological Survey

Control by USGS, USC&GS, and USCE

Topography by photogrammetric methods from aerial photographs taken 1951. Field checked 1952

Polyconic projection. 1927 North American datum
10,000-foot grid based on Arizona coordinate system, east zone
1000-meter Universal Transverse Mercator grid ticks, zone 12, shown in blue

Revisions shown in purple compiled by the Geological Survey from aerial photographs taken 1976. This information not field checked
Map edited 1978

UTM GRID AND 1978 MAGNETIC NORTH DECLINATION AT CENTER OF SHEET

SCALE 1:24000

CONTOUR INTERVAL 25 FEET
NATIONAL GEODETIC VERTICAL DATUM OF 1929

THIS MAP COMPLIES WITH NATIONAL MAP ACCURACY STANDARDS
FOR SALE BY U. S. GEOLOGICAL SURVEY, DENVER, COLORADO 80225, OR RESTON, VIRGINIA 22092
A FOLDER DESCRIBING TOPOGRAPHIC MAPS AND SYMBOLS IS AVAILABLE ON REQUEST

ROAD CLASSIFICATION
Heavy-duty — 4 LANE | 6 LANE — Light-duty
Medium-duty — 4 LANE | 6 LANE — Unimproved dirt
U. S. Route — State Route

ARIZONA
QUADRANGLE LOCATION

LEWIS SPRINGS, ARIZ.
SW/4 TOMBSTONE 15' QUADRANGLE
N3130—W11007.5/7.5

1952
PHOTOREVISED 1978
AMS 3947 II SW—SERIES V898

INTERIOR—GEOLOGICAL SURVEY, RESTON, VIRGINIA—1978

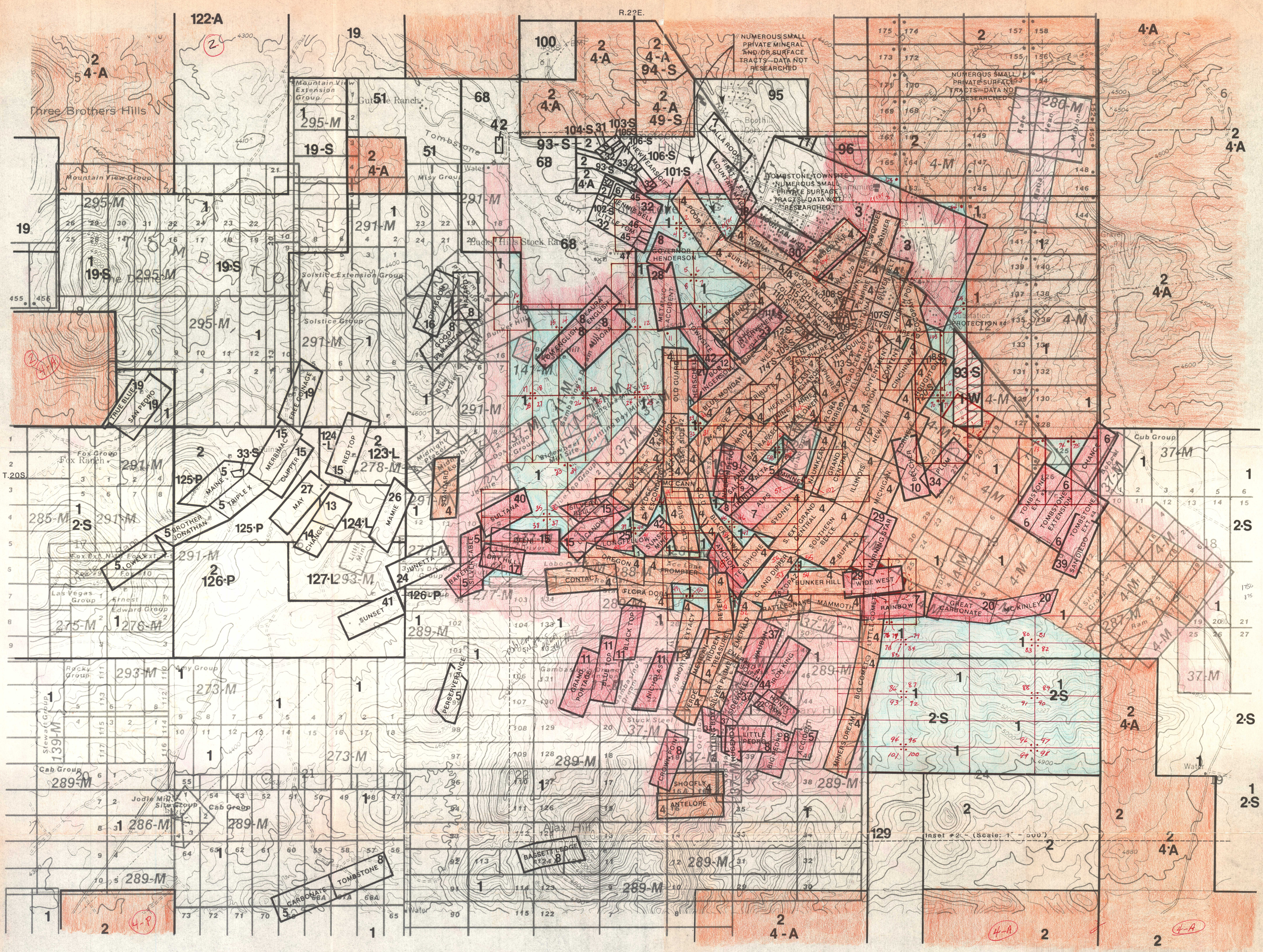

PROPOSED OUTLINE BOUNDARY OF NEW CLAIM TO BE LOCATED FOR T.D.C.

TOMBSTONE DEVELOPMENT CO., INC. PATENTED & UNPATENTED MINING CLAIMS, AND STATE OF ARIZONA LANDS CONTROLLED UNDER PROSPECTING PERMIT APPLICATIONS

PATENTED MINERAL/SURFACE GROUNDS - THIRD PARTY OWNERSHIP

UNPATENTED MINERAL GROUNDS (LODE CLAIMS) - THIRD PARTY OWNERSHIP

PUBLIC DOMAIN GROUNDS - OPEN TO MINERAL ENTRY WITHIN IMMEDIATE AREA OF T.D.C. PATENTED CLAIMS

Shows fraction plotted & staked 2/1/84

NOTE: Map photographically enlarged (nset #1) from Plate 1.
Unpatented land status is screened, patented land status is solid.
All printed on a screened enlarged 15' topographic quadrangle map.

Land Status prepared by: Thomas E. Waldrip, Jr.

M - Mining claim (unpatented)
S - Surface ownership only
W - Withdrawal - no mineral entry
P - State Prospecting Permit
L - State Mineral Lease
A - State Prospecting Permit Application

N

WORKING OFFICE COPY
JAMES A. BRISCOE ASSOC.
DATED 3/23/82

PLATE 2

1000 0 1000 2000 Feet
Scale 1" = 1000'

DATE: 10/81	REVISIONS						
DRAWN BY: D.H. S.A.	DATE	NUMB:	BY	DATE	NUMB	BY	
APPROVED:							
DRAWING NUMBER							
D.N	R.	P.	F.	LOC.			

PATENTED LAND STATUS MAP
UNPATENTED LAND STATUS MAP

COUNTRY: U.S.A.
STATE: Arizona
COUNTY: Cochise
MOUNTAIN RANGE: Tombstone Hills
MINING DISTRICT: Tombstone

Tombstone Development Company

by T.E. Waldrip, Jr.
James A. Briscoe & Associates
Tucson, Arizona

Explanation

Land Status

- Public Domain - Mineral and Surface owned by Federal Government.
- State Domain - Mineral and Surface owned by State of Arizona.
- Public Domain Mineral and Surface. Mineral owned by Federal Government; Surface owned by State of Arizona.
- Fee Simple - Mineral and Surface privately owned.
- Fee Simple Surface and Public Domain Mineral Private Surface ownership Mineral owned by Federal Government.
- Spanish Land Grants - Fee Simple. Mineral and Surface privately owned; Reservation of Gold, Silver and Mercury to Federal Government.
- Military Reservation - Restricted Mineral Entry. Not open to Mining.
- Water & Power Resource Service & Various other Withdrawals - Not open to Mineral Entry or Mining.
- Mineral and Surface owned by Federal Government. Mineral Rights privately claimed.
- Mineral and Surface owned by State of Arizona. Mineral leases, prospecting permits or applications privately held.
- Public Domain Mineral and State of Arizona Surface. Mineral rights privately claimed.
- Public Domain Mineral and Fee Simple Surface. Mineral rights privately claimed.

Tombstone Development Company, Inc. Lands

- Public Domain Mineral and Surface. Mineral rights claimed by Tombstone Development Company, Inc.
- Mineral and Surface owned by State of Arizona. Prospecting permits or applications held by Tombstone Development Company.
- Public Domain Mineral and Surface owned by State of Arizona. Mineral rights claimed by Tombstone Development Company, Inc.
- Patented Mining Claims owned by Tombstone Development Company, Inc.
- Public Domain Mineral and Fee Simple Surface. Mineral rights claimed by Tombstone Development Company, Inc.
- Fee Simple Surface and State of Arizona Mineral. Prospecting Permit held by Tombstone Development Company, Inc.

- Roads and Highways
- Dry wash
- Southern Pacific Railroad
- Government Reservation Boundary
- Aqueduct
- A——A′ Cross section line

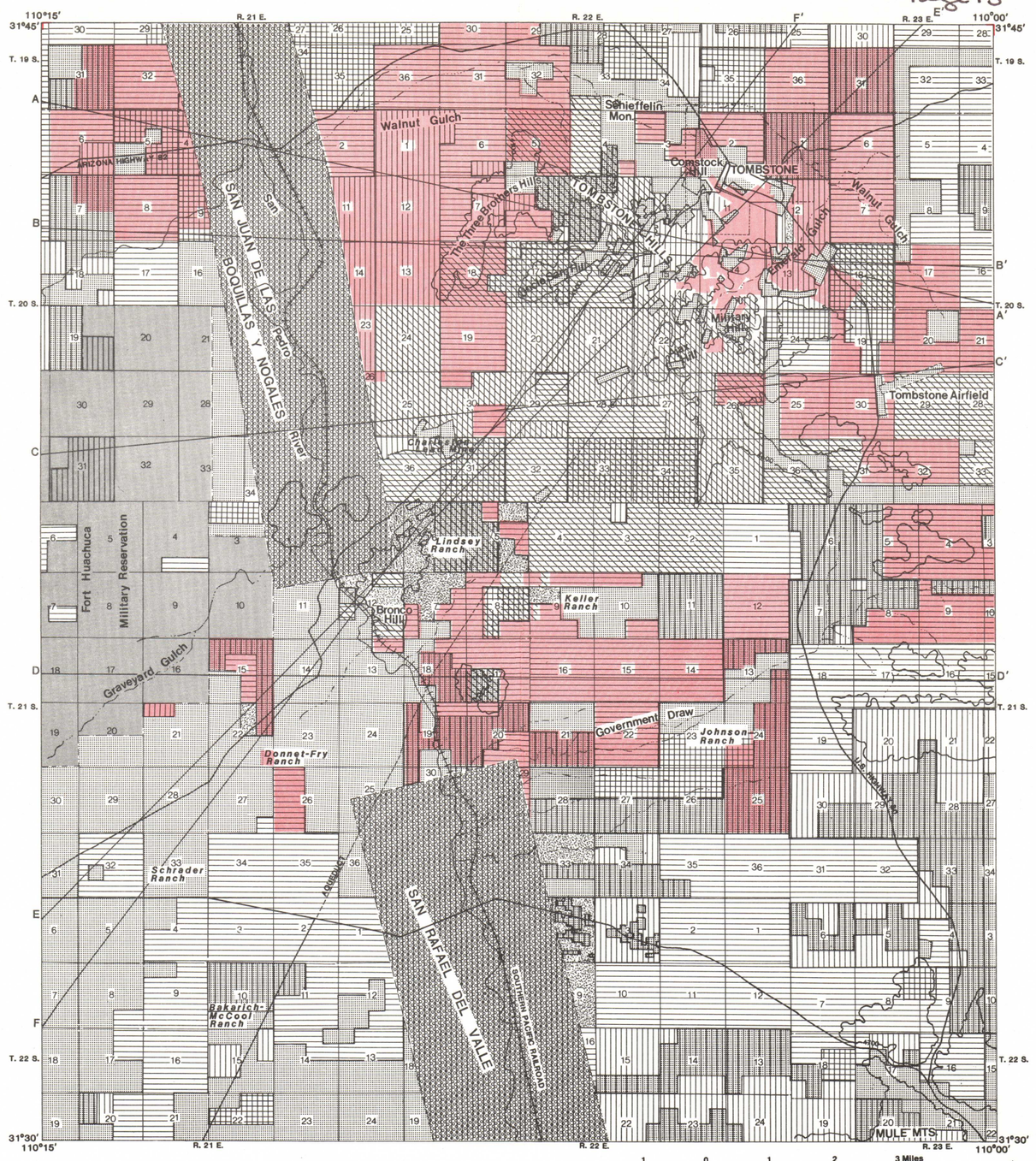

Tombstone Development Company, Inc.
Tombstone, Arizona

Land Status Map, Tombstone
15 min. Quadrangle

By Thomas E. Waldrip, Jr.
James A. Briscoe and Associates
Tucson, Arizona

Figure 5. Property map showing ownership of major holdings of mineral rights in the Tombstone area. Red overprint shows state, federal and private land and lands with mineral rights held by the Tombstone Development Company as of October 15, 1981.

Explanation

Land Status

- Public Domain - Mineral and Surface owned by Federal Government.
- State Domain - Mineral and Surface owned by State of Arizona.
- Public Domain Mineral and Surface. Mineral owned by Federal Government; Surface owned by State of Arizona.
- Fee Simple - Mineral and Surface privately owned.
- Fee Simple Surface and Public Domain Mineral Private Surface ownership Mineral owned by Federal Government.
- Spanish Land Grants - Fee Simple. Mineral and Surface privately owned; Reservation of Gold, Silver and Mercury to Federal Government.
- Military Reservation - Restricted Mineral Entry. Not open to Mining.
- Water & Power Resource Service & Various other Withdrawals - Not open to Mineral Entry or Mining.
- Mineral and Surface owned by Federal Government. Mineral Rights privately claimed.
- Mineral and Surface owned by State of Arizona. Mineral leases, prospecting permits or applications privately held.
- Public Domain Mineral and State of Arizona Surface. Mineral rights privately claimed.
- Public Domain Mineral and Fee Simple Surface. Mineral rights privately claimed.

- Roads and Highways
- Dry wash
- Southern Pacific Railroad
- Government Reservation Boundary
- Aqueduct
- A——A′ Cross section line

Tombstone Development Company, Inc. Lands

- Public Domain Mineral and Surface. Mineral rights claimed by Tombstone Development Company, Inc.
- Mineral and Surface owned by State of Arizona. Prospecting permits or applications held by Tombstone Development Company.
- Public Domain Mineral and Surface owned by State of Arizona. Mineral rights claimed by Tombstone Development Company, Inc.
- Patented Mining Claims owned by Tombstone Development Company, Inc.
- Public Domain Mineral and Fee Simple Surface. Mineral rights claimed by Tombstone Development Company, Inc.
- Fee Simple Surface and State of Arizona Mineral. Prospecting Permit held by Tombstone Development Company, Inc.

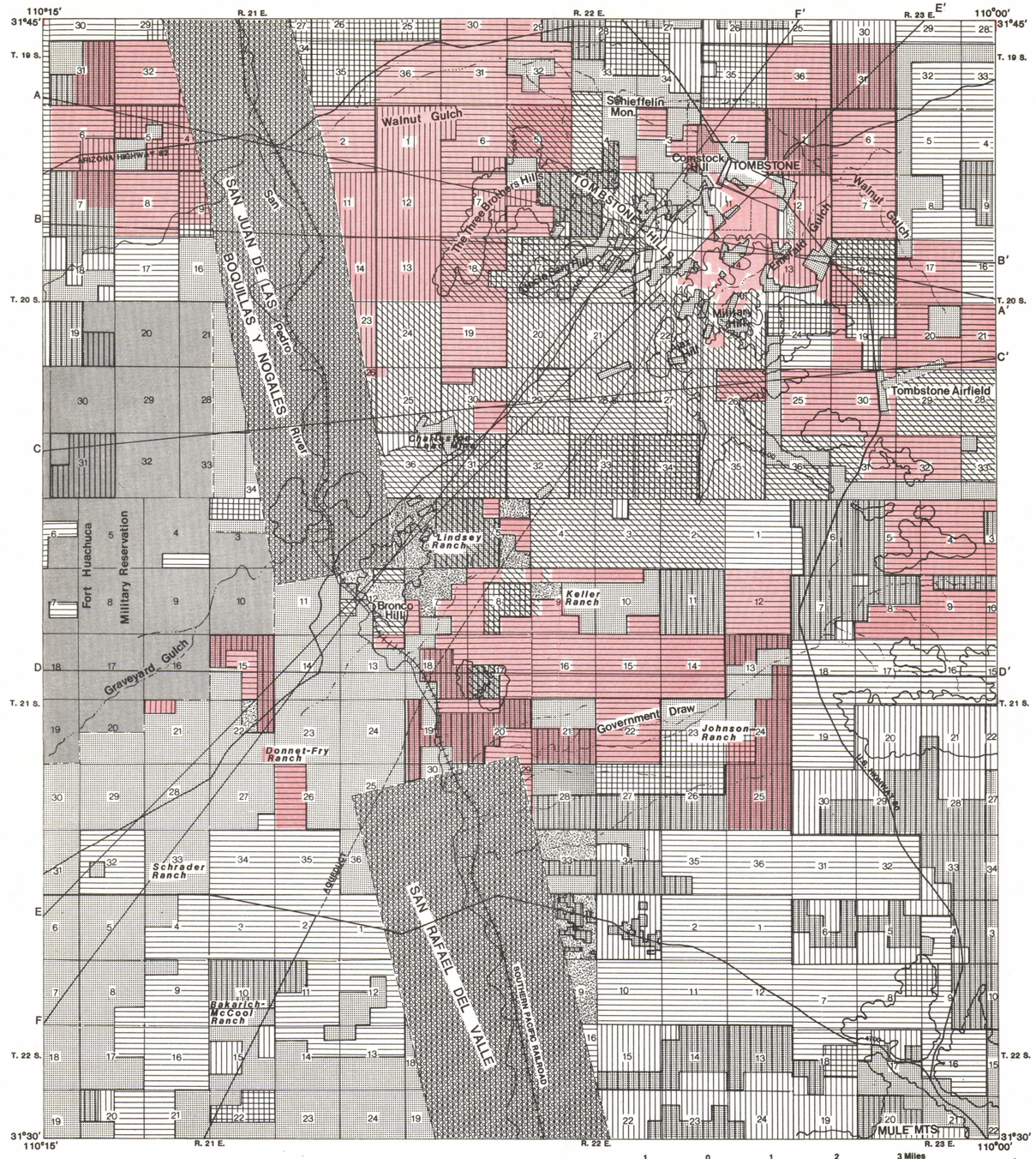

Tombstone Development Company, Inc.
Tombstone, Arizona

Land Status Map, Tombstone
15 min. Quadrangle

By Thomas E. Waldrip, Jr.
James A. Briscoe and Associates
Tucson, Arizona

Figure 5. Property map showing ownership of major holdings of mineral rights in the Tombstone area. Red overprint shows state, federal and private land and lands with mineral rights held by the Tombstone Development Company as of October 15, 1981.

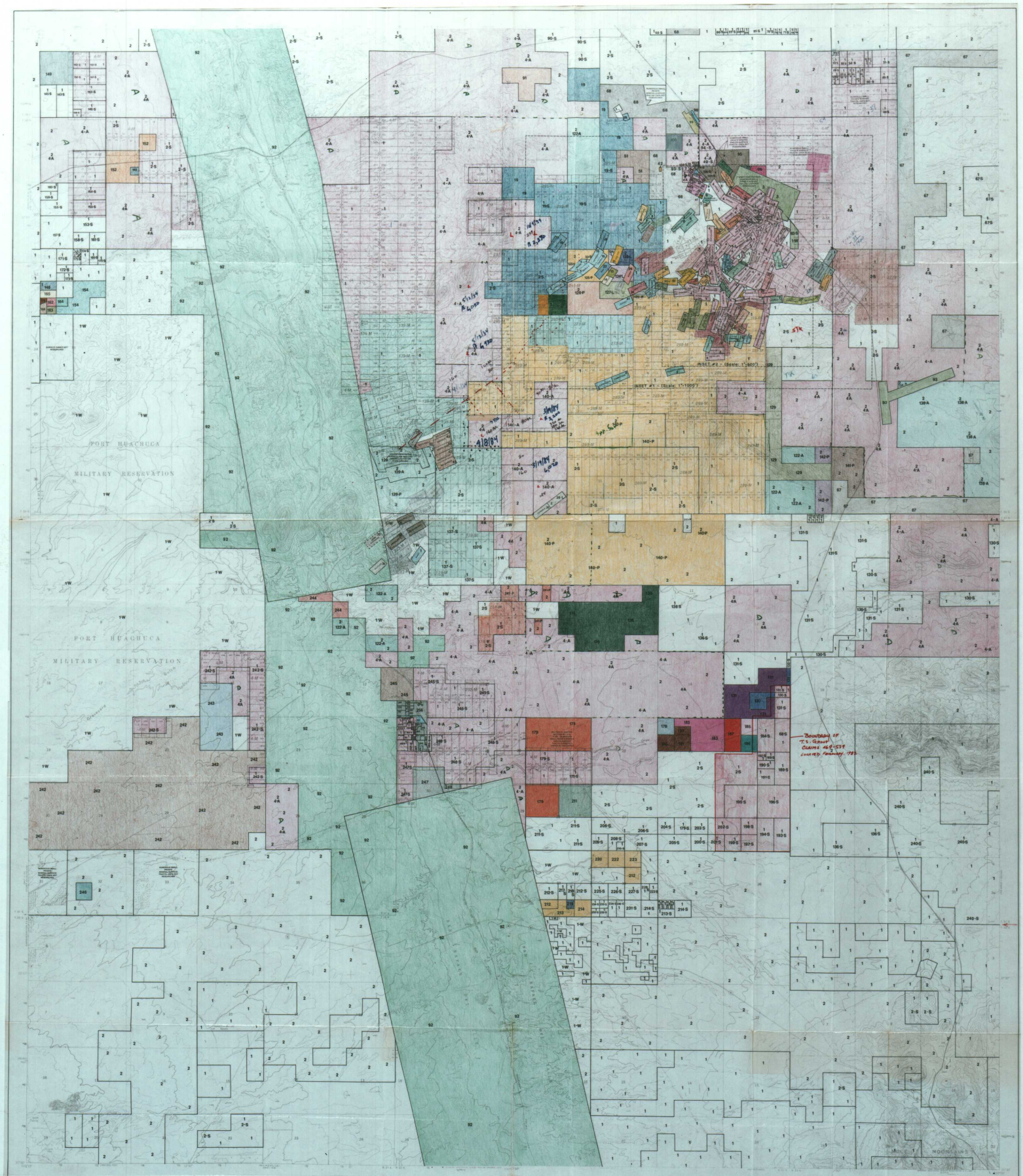

NOTE: Sections included on patented map for Township 22 South, Ranges 21, 22 & 23 East have not been researched for ownership from Cochise County Assessor's Office. Only generalized mineral ownership is included here. No ownership number indicates private ownership.

M - Mining claim (unpatented)
S - Surface ownership only
W - Withdrawal - no mineral entry
P - State Prospecting Permit
L - State Mineral Lease
A - State Prospecting Permit Application

2000 0 2000 4000 Feet
Scale 1" = 2000'

PLATE 1

PATENTED LAND STATUS MAP
UNPATENTED LAND STATUS MAP

DATE: 10/81					
DRAWN BY: D.W.					
APPROVED:					

COUNTRY: U.S.A.
STATE: Arizona
COUNTY: Cochise
MOUNTAIN RANGE: Tombstone Hills
MINING DISTRICT: Tombstone

Tombstone Development Company

Series A. Bruce A. Campbell
Tucson, Arizona

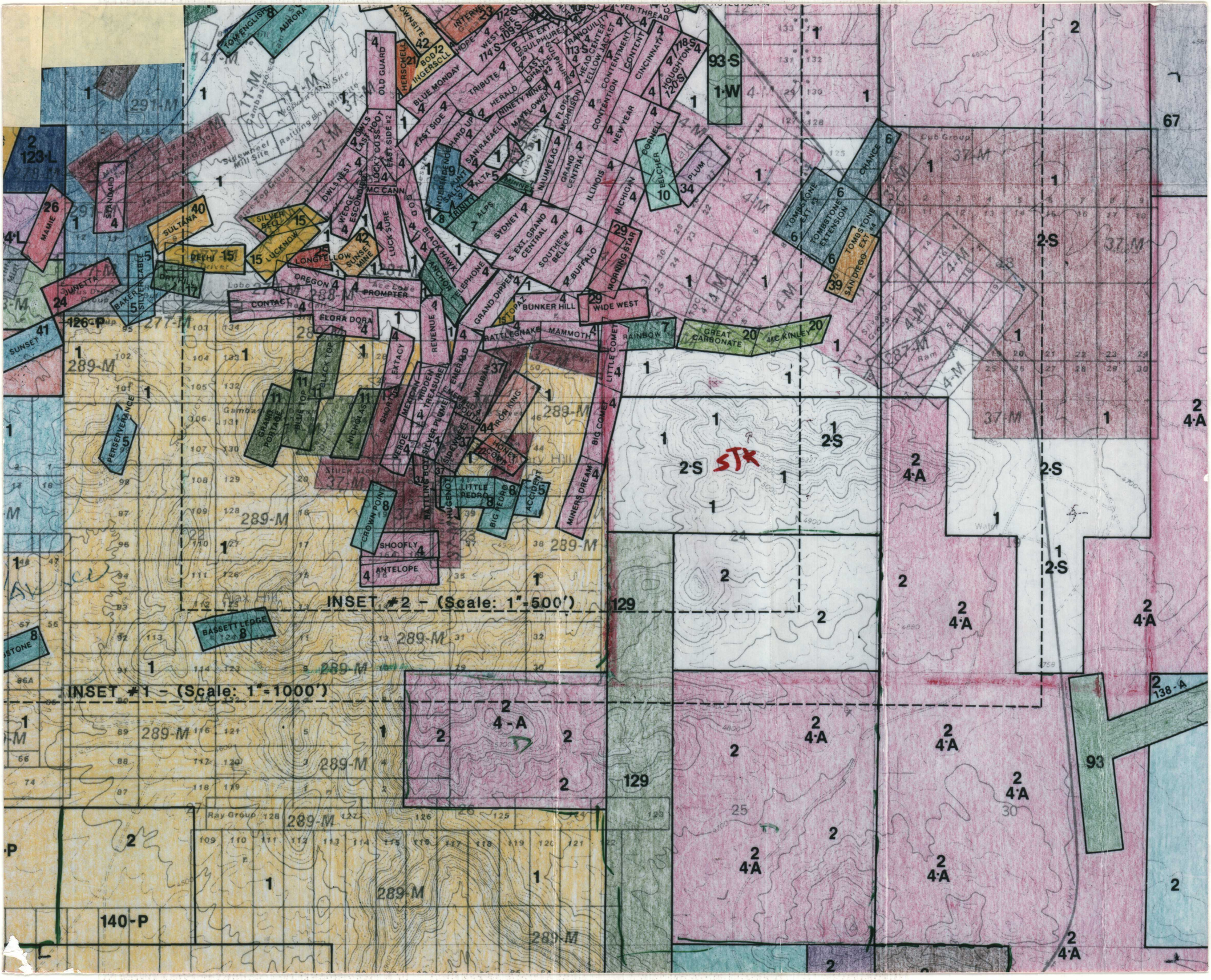
INSET #2 - (Scale: 1"=500')
INSET #1 - (Scale: 1"=1000')
TOWNSITE
INTERNEVADA
WEST SIDE
N. EXT.
S. SULPHURET
LAST CHANCE
TRANQUILITY
OVER THREAD
CONTENTMENT
CONTENT
CINCINNATI
HOUGHTON
HERSCHELL
BODIE
INGERSOLL
HOPE
BLUE MONDAY
TRIBUTE
HERALD
NINETY NINE
MAYFLOWER
FLORA MORRISON
YELLOW JACKET
HEAD CENTER
CONTENTION
NEW YEAR
GRAND CENTRAL
ILLINOIS
MICHIGAN
SOUTHERN BELLE
S. EXT. GRAND CENTRAL
BUFFALO
MORNING STAR
POMEROY
BELCHER
PLUM
ORANGE
TOMBSTONE
TOMBSTONE EXT. #1
TOMBSTONE EXTENSION
TOMBSTONE EXT. #2
SAN DIEGO
OLD GUARD
OWLS
LUCKY DOG
EAST SIDE
EAST SIDE #2
DWL NEST
WEDGE
ESCONDIDO
MC CANN
SAN RAFAEL
NORTH STAR
SILVER BELL
SULTANA
DELHI
LUCKNOW
LONGFELLOW
SUNSET MINE
LUCK SURE
ALPS
SYDNEY
ALTA
BLACK HAWK
ANCHOR
TELEPHONE
GRAND DIPPER
OREGON
CONTACT
PROMPTER
FLORA DORA
REVENUE
EXTACY
BLACK TOP
BLUE TOP
GRAND PORTAGE
MEXICAN
HIDDEN TREASURE
SILVER PLUME
EMERALD
MAURIAN
IRON KING
HONEY COMB
SHORT
NICHOLAS
VERDE
SIDEWHEEL
LITTLE REDRO
BIG REDRO
HUGENOT
ACCIDENT
BIG COMET
LITTLE COMET
MINERS DREAM
RATTLESNAKE
MAMMOTH
BUNKER HILL
WIDE WEST
RAINBOW
GREAT CARBONATE
MC KINLEY
CROWN POINT
SHOOFLY
ANTELOPE
BASSETT LEDGE
PERSEVERANCE
SUNSET
JUNIETTA
BAKER
SILVER CABLE
DRY GULCH
MAMIE
STANDARD
AURORA
OLD ENGLISH
Gambassino
Rattling Boy Mine Site
Sidewheel Mill Site
Ace Low
Ray Group
Sub Group
Gamboa
Alex
Silver Star
Dry Hill
Ram
Walker
STK
289-M
291-M
277-M
288-M
37-M
4-M
140-P
126-P
129
93
138-A
67

INSET #1 - (Scale: 1"=1000')

INSET #2 - (Scale: 1"=500')

BOUNDARY OF T.S. GROUP CLAIMS 46 & 539 LOCATED FEBRUARY, 1982