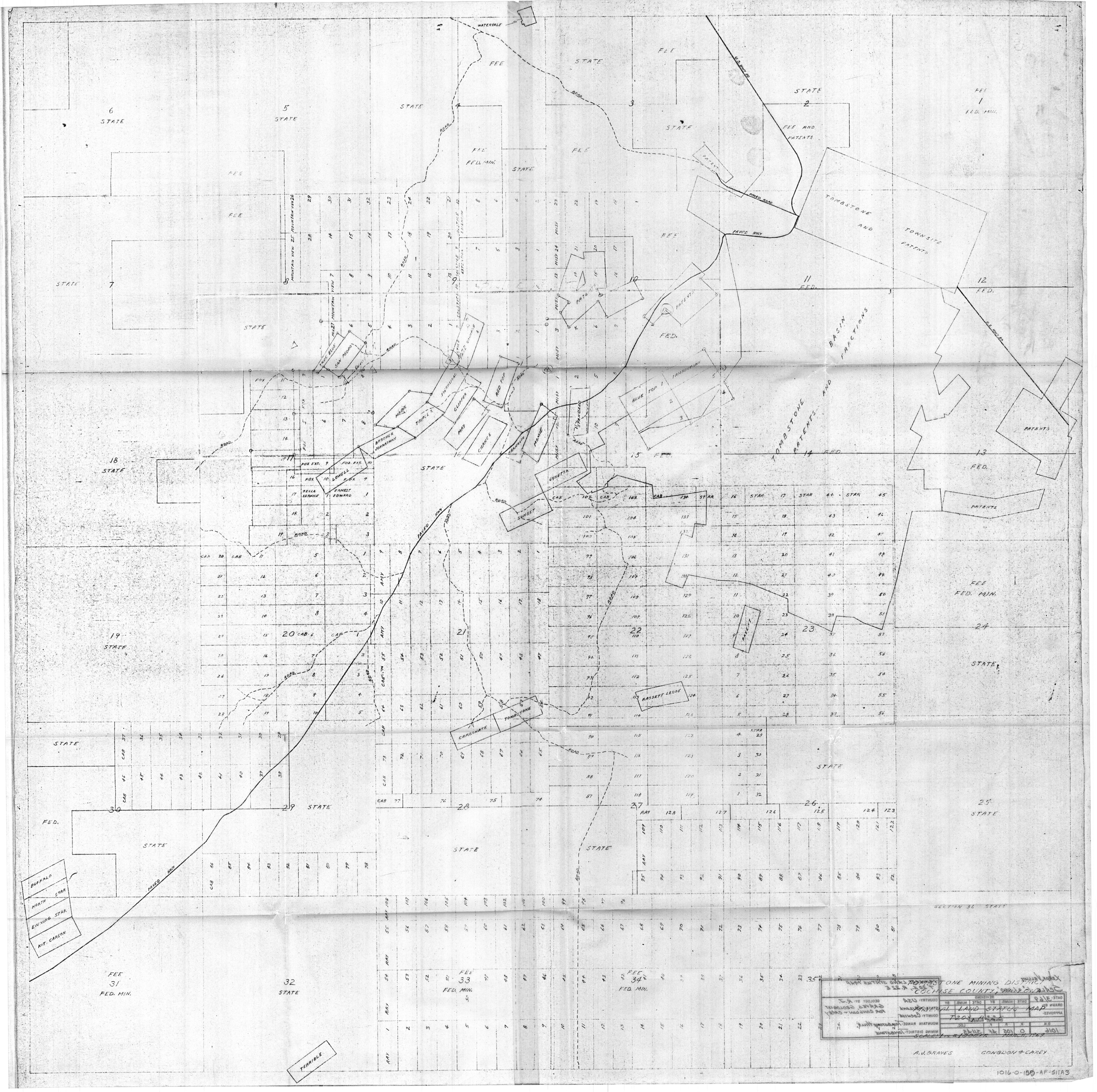

WATERVALE
FEE
STATE
FED. MIN.
FEE AND PATENTS
TOMBSTONE AND TOWNSITE PATENTS
TOMBSTONE BASIN PATENTS AND FRACTIONS
PATENTS
PAVED HWY
PAVED ROAD
U.S. HWY 80
BLUE TOP
TAMBOURINE
RED TOP
CLIPPER
MAY
CHANCE
TRIPLE X
MAINE
BROTHER JONATHAN
LOWELL
BELLA BEANICE
ERNEST EDWARD
SUNSET
JUNETTA
CARBONATE
TOMBSTONE
BASSETT LEDGE
BUFFALO
NORTH STAR
EVENING STAR
KIT CARSON
TERRIBLE
SECTION 36 STATE
TOMBSTONE MINING DISTRICT
COCHISE COUNTY, ARIZONA
MINERAL LAND STATUS MAP
T20S, R22E
SCALE: 1 IN. = 1000 FT. MARCH, 1969
A.J. GRAVES
CONGDON & CAREY
1016-0-155-AF-S11A3

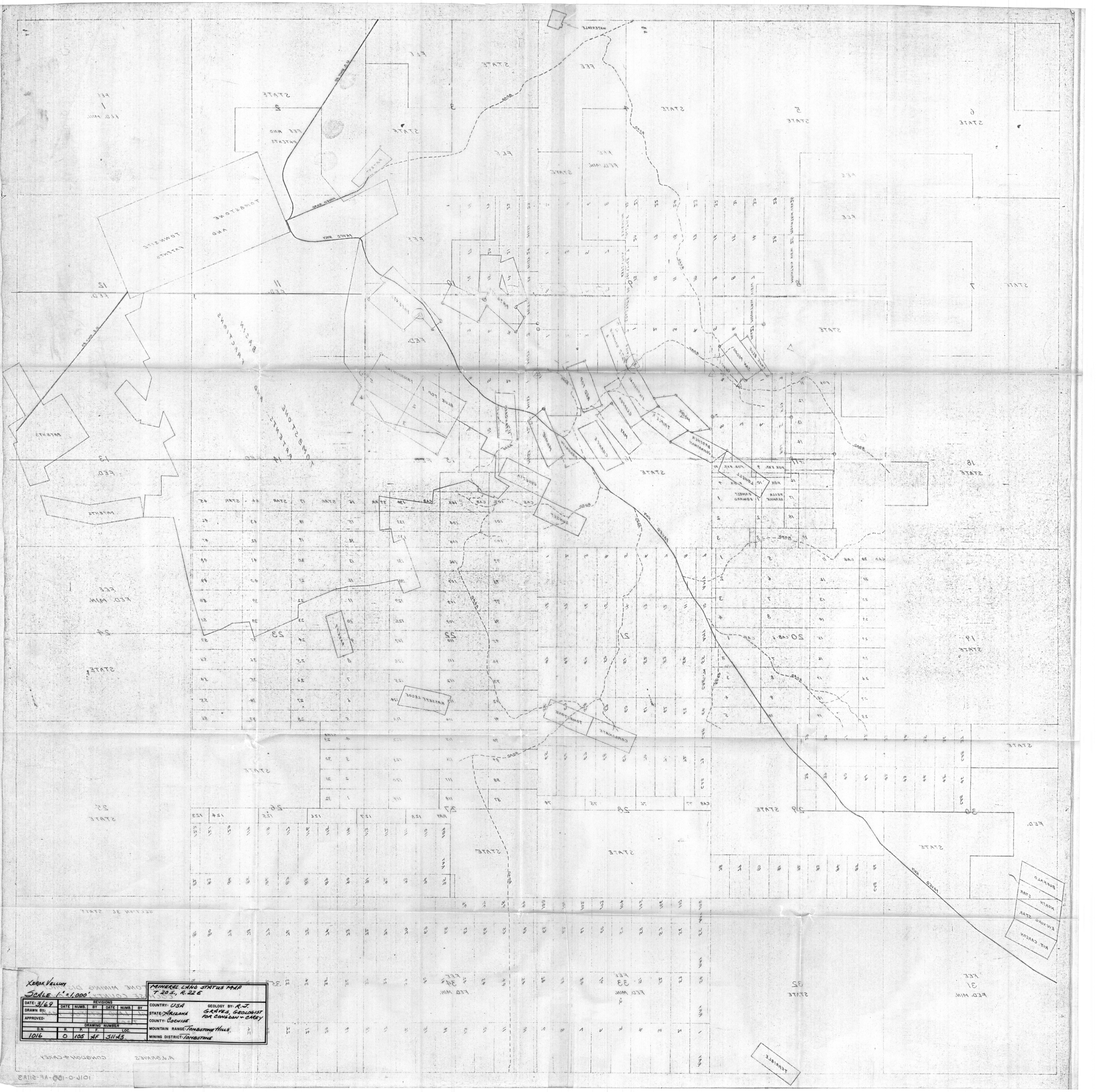

Xerox Vellum

Scale 1" = 1,000'

DATE: 3/69	REVISIONS					
DRAWN BY:	DATE	NUMB.	BY	DATE	NUMB.	BY
APPROVED:						

DRAWING NUMBER				
D.N.	R.	P.	F.	LOC.
1016	0	105	AF	311-A3

MINERAL LAND STATUS MAP
T 20 S., R. 22 E

COUNTRY: USA
STATE: Arizona
COUNTY: Cochise
MOUNTAIN RANGE: Tombstone Hills
MINING DISTRICT: Tombstone

GEOLOGY BY: R. J. GRAVES, GEOLOGIST FOR CONGDON + CAREY

AUSTRAL OIL COMPANY INC.

TOMBSTONE AREA

COCHISE COUNTY, ARIZONA

1" = 400' W.L.

JULY, 1968

SCALE 1" = 400'

DATE: 9/1968	REVISIONS					
DRAWN BY: W.L.	DATE	NUMB.	BY	DATE	NUMB.	BY
APPROVED:						

DRAWING NUMBER					
O.N.	R.	P.	F.		LOC.
2523	0	418	AF	31671	

PROPERTY MAP - STATE OF MAINE
MINE AREA

COUNTRY: USA
STATE: ARIZONA
COUNTY: COCHISE
MOUNTAIN RANGE: TOMBSTONE HILLS
MINING DISTRICT: TOMBSTONE

GEOLOGY BY: LAND BY:
WILLIAM AUSTRAL
OIL CO.

(ST. DAVID 1:62 500)
R 22 E
R 23 E
T. 19 S.
T. 20 S.
T. 21 S.
Walnut Gulch
SOUTHERN
Schieffelin Monument
Ruins
Guthrie Ranch
Tombstone
Comstock Hill
The Three Brothers Hills
The Dome
Lucky Hills Stock Ranch
Box Ranch
Swimming Pool
Substation
Ajax Hill
Cemetery Hill
Ely Hill
STATE
FEE
FED.
FED. MIN.
IL 215
IL 150
TERRIBLE
MEMORIAL HWY
DAVIS
JEFFERSON
(TOMBSTONE SE)
3947 II SE
LEWIS SPRINGS 9.7 MI
BISBEE 17 MI
DOUGLAS 42 MI
INTERIOR GEOLOGICAL SURVEY, WASHINGTON, D.C. 1964

457 - 3497

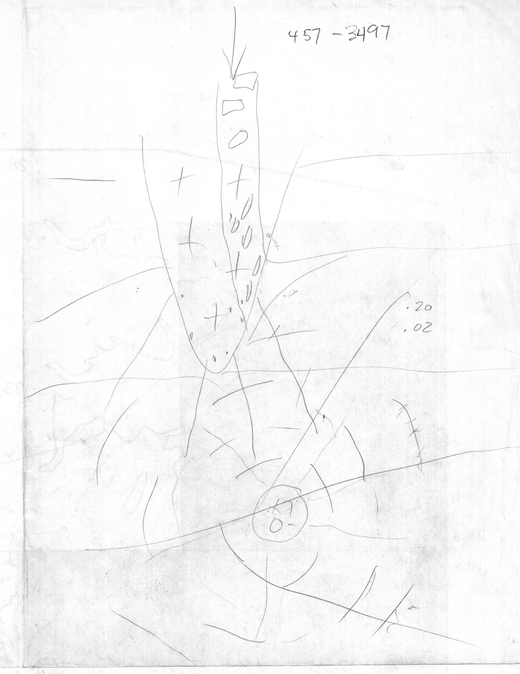

Property Map
Tombstone MD Cochise Co, Az

DRAWING NUMBER				
D. N.	R.	P.	F.	LOC.
1016	0	105	AF	S11A3

F-0047-0-105 FC. N

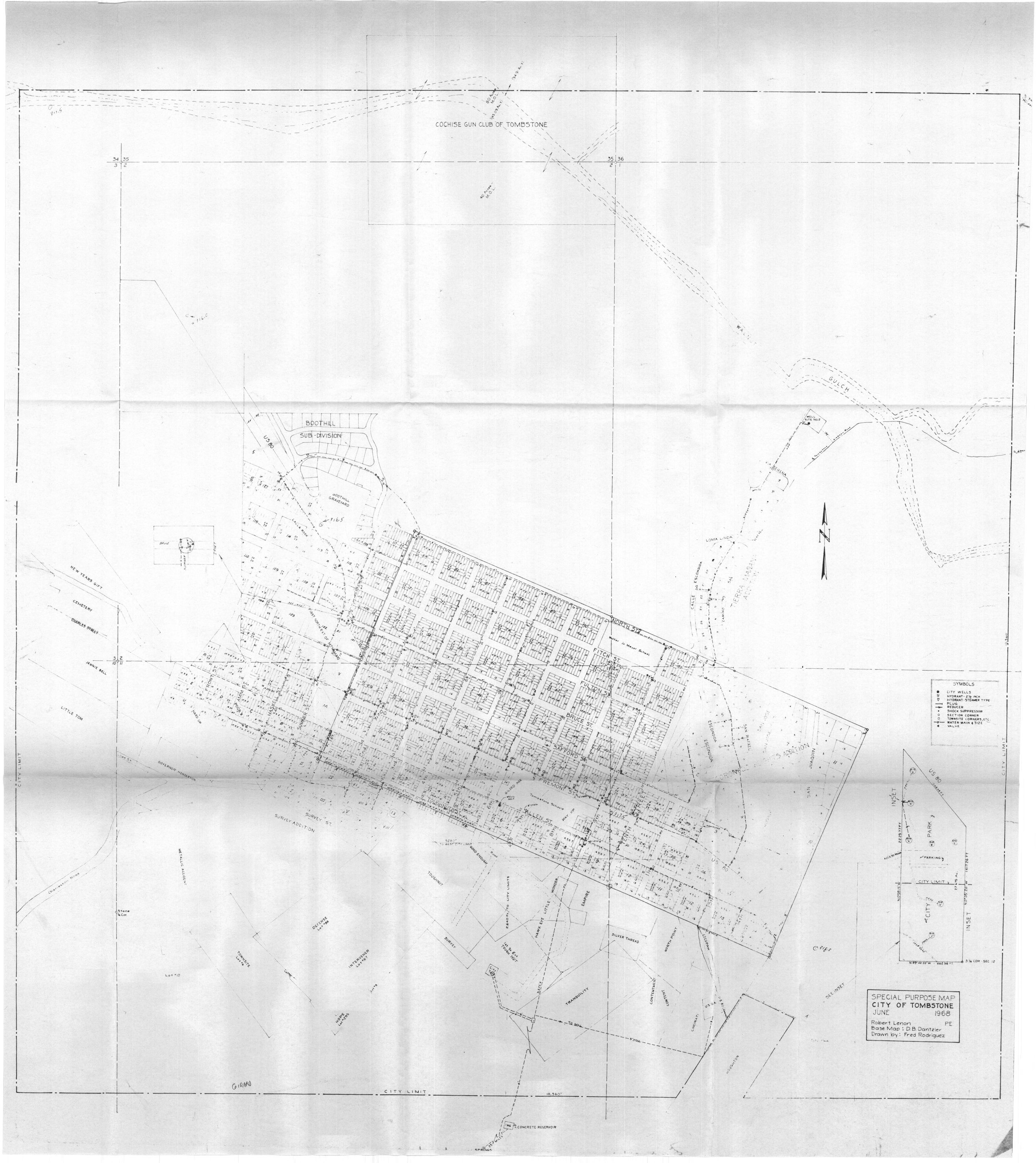
COCHISE GUN CLUB OF TOMBSTONE
BOOTHILL
SUB-DIVISION
US 80
BOOTHILL GRAVEYARD
NEW YEARS GIFT
CEMETERY
CHARLES STREET
JENNIE BELL
LITTLE TOM
GOVERNOR HENDERSON
CITY LIMIT
SURVEY ADDITION
SURVEY ST.
METALLIC ACCIDENT
Charleston Road
FRONT ST.
ALLEN PL.
HASKELL ST.
SUMMER ST.
PIKE ST.
TOUGHNUT ST.
ALLEN ST.
FREMONT ST.
SAFFORD ST.
BRUCE ST.
FULTON ST.
FITCH ST.
NORTH ST.
Walter Jr Meyer School
Tombstone Schools
GOOD ENOUGH
TOUGHNUT
SURVEY
DEFENSE
INTERVENER
TOWNSITE
HOPE
Lot #10
Stone Cor
2640 FT. TO CITY LIMITS
HAWK EYE
LITTLE WONDER
EMPIRE
SILVER THREAD
NORTH POINT
TRANQUILITY
CONTENTMENT
CONCRETE RESERVOIR
SPRINGS
10,560'
LOMA LINDA
CALLE LO ESCONDIDA
TIERRA MAYA ADDITION
CORONADO HEIGHTS ADDITION
ESCONDIDA
SAN RAFAEL
SAN JOSE
JUAQUIN
GULCH
WELL SITE NO 2
LA SERENA
N
SYMBOLS
CITY WELLS
HYDRANT-2½ INCH
HYDRANT-STEAMER TYPE
PLUG
REDUCER
SHOCK SUPPRESSOR
SECTION CORNER
TOWNSITE CORNERS, ETC.
WATER MAIN & SIZE
VALVE
INSET
PARK
PARKING
CITY LIMIT
CITY
ACCESS ROAD
N 89° 40' 20" W - 662.36 FT.
3 1/4 COR - SEC 12
SEE INSET
SPECIAL PURPOSE MAP
CITY OF TOMBSTONE
JUNE 1968
Robert Lenon PE
Base Map : D.B. Dantzler
Drawn by: Fred Rodriguez

1973 Vintage Land map showing Charleston Mine Area Tombstone

DRAWING NUMBER
D.N. R P F LOC.
1029 10 105 AF SUR3
F-0053-0-105-RC-N
Walnut Gulch
The Three Brothers Hills
Maya Hills
Fairbank
Boquillas Ranch
Charleston
Lindsey Ranch
San Pedro River
SOUTHERN PACIFIC
TELEPHONE
Ruins
Water
Prospects
Cem
BM
T 19 S
T 20 S
T 21 S
T-20 S
HORNE 172
HORNE 171
HORNE 170
HORNE 169
HORNE 168
HORNE 167
HORNE 166
HORNE 165
HORNE 164
HORNE 163
HORNE 162
HORNE 161
HORNE 160
HORNE 159
HORNE 158
HORNE 157
HORNE 156
HORNE 155
HORNE 154
HORNE 153
HORNE 152
HORNE 151
HORNE 150
HORNE 149
HORNE 148
HORNE 147
HORNE 146
HORNE 145
HORNE 144
HORNE 143
HORNE 142
HORNE 141
HORNE 140
HORNE 139
HORNE 138
HORNE 137
HORNE 136
HORNE 135
HORNE 134
HORNE 133
HORNE 132
HORNE 131
HORNE 130
HORNE 129
HORNE 128
HORNE 127
HORNE 126
HORNE 125
HORNE 124
HORNE 123
HORNE 122
HORNE 121
HORNE 120
HORNE 119
HORNE 118
HORNE 117
HORNE 116
HORNE 115
HORNE 114
HORNE 113
HORNE 112
HORNE 111
HORNE 110
HORNE 109
HORNE 108
HORNE 107
HORNE 106
HORNE 105
HORNE 104A
HORNE 103
HORNE 102
HORNE 101
HORNE 100
HORNE 99
HORNE 98
HORNE 97
HORNE 96
HORNE 95
HORNE 94
HORNE 93
HORNE 92
HORNE 91
HORNE 90
HORNE 89
HORNE 88
HORNE 87
HORNE 86
HORNE 85
HORNE 84
HORNE 83
HORNE 82
HORNE 81
HORNE 80
HORNE 79
HORNE 78
HORNE 77
HORNE 76
HORNE 75
HORNE 74
HORNE 73
HORNE 72
HORNE 71
HORNE 70
HORNE 69
HORNE 68
HORNE 67
HORNE 66
HORNE 65
HORNE 64
HORNE 63
HORNE 62
HORNE 61
HORNE 60
HORNE 59
HORNE 58
HORNE 57
HORNE 56
HORNE 55
HORNE 54
HORNE 53
HORNE 52
HORNE 51
HORNE 50
HORNE 49
HORNE 48
HORNE 47
HORNE 46
HORNE 45
HORNE 44
HORNE 43
HORNE 42
HORNE 41
HORNE 40
HORNE 39
HORNE 38
HORNE 37
HORNE 36
HORNE 35
HORNE 34
HORNE 33
HORNE 32
HORNE 31
HORNE 30
HORNE 29
HORNE 28
HORNE 27
HORNE 26
HORNE 25
HORNE 24
HORNE 23
HORNE 22
HORNE 21
HORNE 20
HORNE 19
HORNE 18
HORNE 17
HORNE 16
HORNE 15
HORNE 14
HORNE 13
HORNE 12
HORNE 11
HORNE 10
HORNE 9
HORNE 8
HORNE 7
HORNE 6
HORNE 5
HORNE 4
HORNE 3
HORNE 2
HORNE 1
STEWART 1
STEWART 2
STEWART 3
STEWART 4
STEWART 5
STEWART 6
STEWART 7
STEWART 8
STEWART 9
STEWART 10
STEWART 11
STEWART 12
STATE 1
STATE 2
STATE 3
STATE 4
STATE 5
STATE 6
STATE 7
STATE 8
STATE 9
STATE 10
STATE 11
STATE 12
STATE 13
STATE 14
STATE 15
STATE 16
STATE 17
STATE 18
STATE 19
STATE 20
STATE


HEWLETT - BRISCO PARTS OF SECS. 8, 10, 15 & 16, T.20 S., R.22 E. SCALE 1" = 200' 5' C.I. 5-8-73 C.A.S. (730478)
N 18,000
N 16,000
N 14,000
N 12,000
N 10,000
E 10,000
E 12,000
E 14,000
E 16,000
E 18,000
INTERVENER
DEFENCE
INGERSOL
HERSCHALL SHAFT
OLD GUARD
NEAT MODEL LINE
LUCKY CUSS
LUCKY
CUSS
RIDGE
LUCKY HILLS STOCK RANCH
SOLSTICE HILL
SOLSTICE SHAFT
STANDARD
ANA STATE
AL LEASE

Tombstone MD.,
Cochise Co., AZ.
1" = 200' Topographic
MAP - 5-8-73
by Cooper Aerial Survey
E 1/2



UNCLE SAM HILL
GOLD BUG PROSPECT
FOX RANCH
FOX WASH
THREE BROTHERS SHAFT
SAN PEDRO
THE DOME
MAINE HILL
BROTHER JONATHAN
STATE OF MAINE SHAFT
CYANIDE TANKS
TRIPLE X
LOWELL RIDGE
MERRIMAC
CLIPPER
MAX
CHANCE
ERNEST ESCAPULE SR.
FREE COINAGE
RED TOP
SANTA ANA
NORTH BONANZA
SANTA ANA MINERAL
FRANKLIN
TO GUTHRIE RANCH 1 MILE

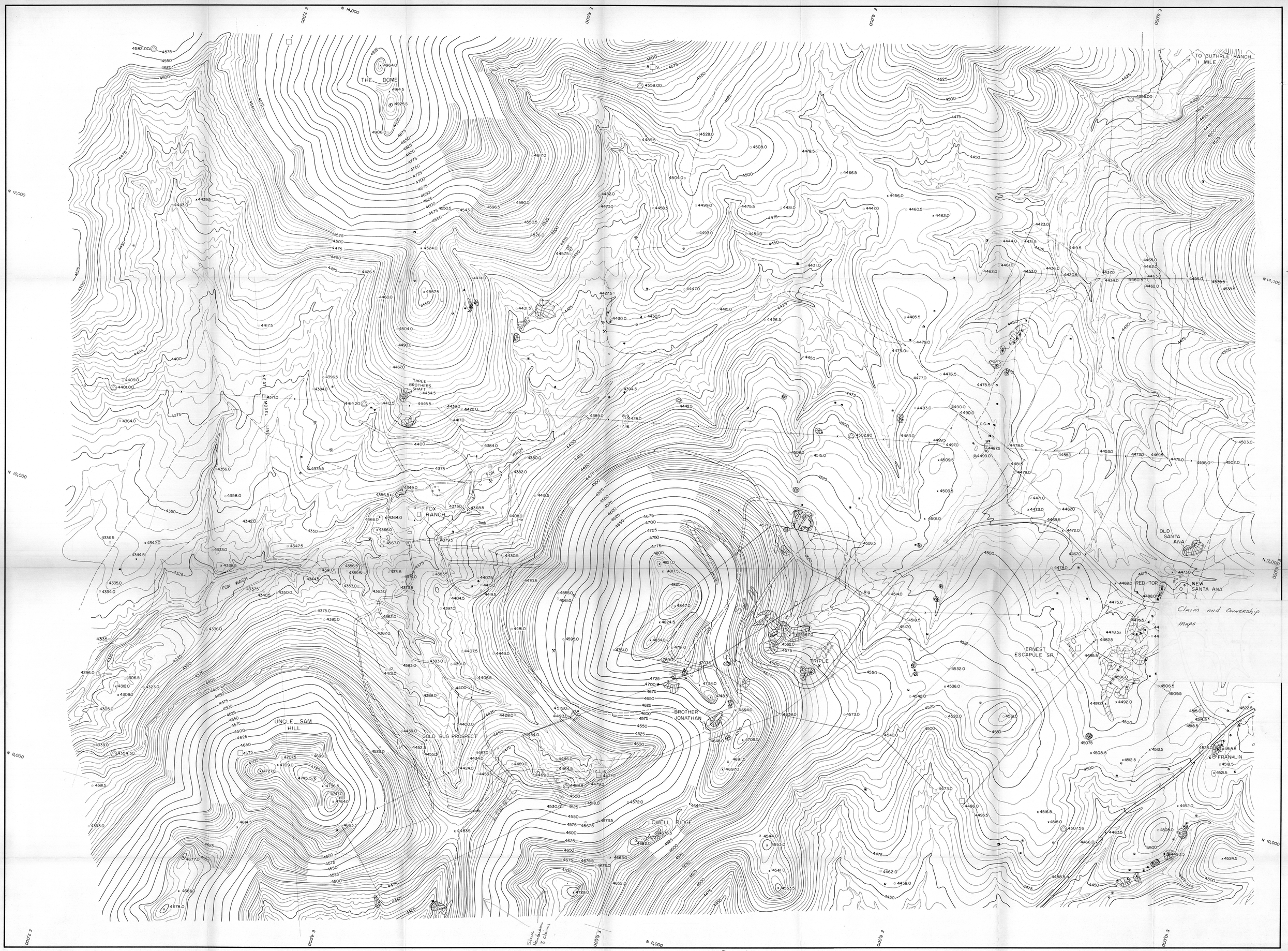

Claim and Ownership Maps

Fox group - ERWIE
2 blocks located

TOMBSTONE M.D.
Cochise Co., Ariz.
PROJECT-105-

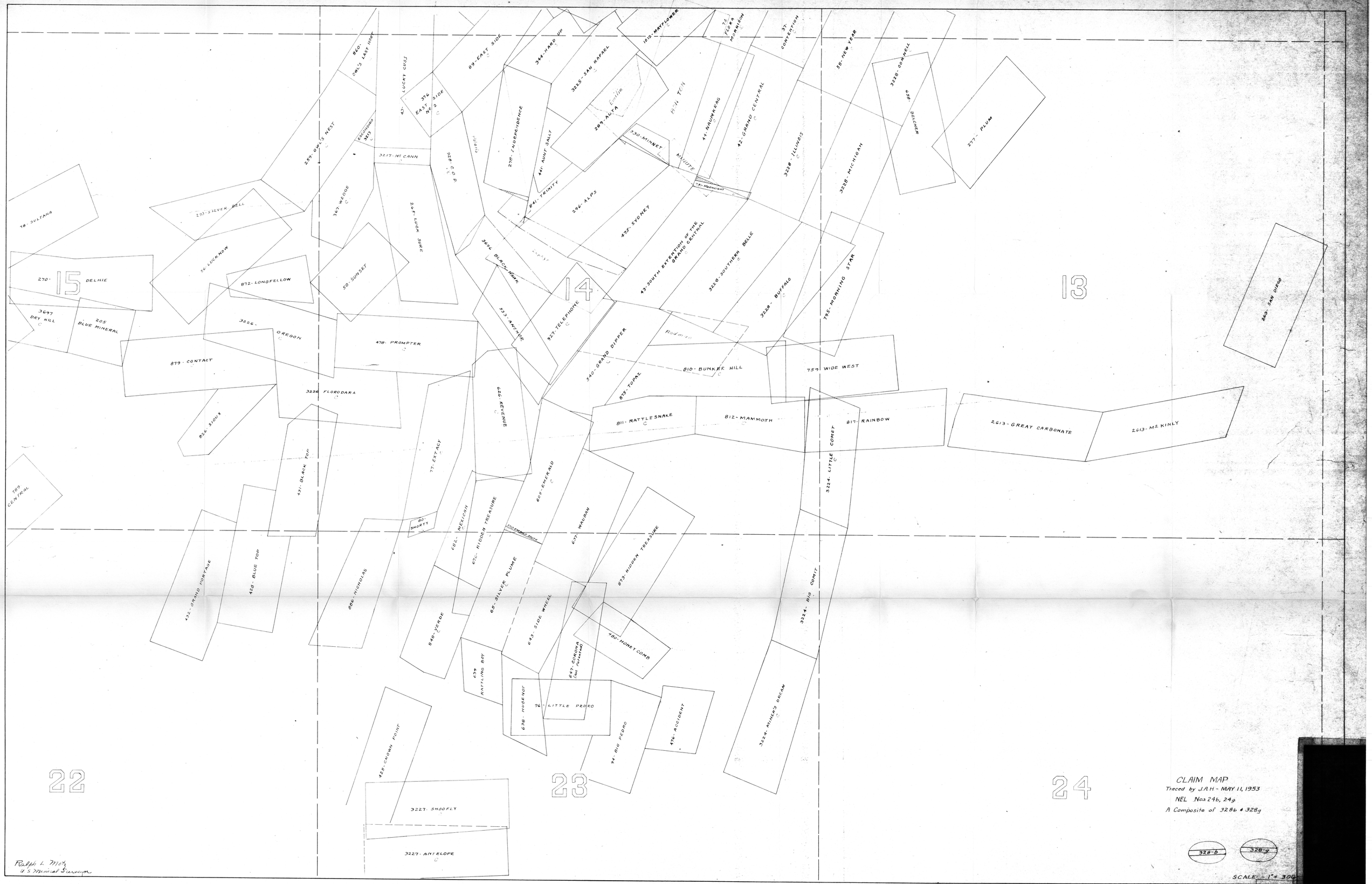

Ralph L. Metz
U.S. Mineral Surveyor

DIAZO BLACK LINE

SCALE 1" = 300'

DATE: MAY 1, 1976	REVISIONS					
DRAWN BY: TAH	DATE	NUMB.	BY	DATE	NUMB.	BY
APPROVED:						
	DRAWING NUMBER					
D.N.	R.	P.	P.		LOC.	
2558	0148					

CLAIM MAP - SECTIONS 13, 14, 15 - - -
22, 23, 24

COUNTRY: U.S.A.
STATE: ARIZONA
COUNTY: COCHISE
MOUNTAIN RANGE: TOMBSTONE HILLS
MINING DISTRICT: TOMBSTONE

GEOLOGY BY:
RALPH L. MATZ, U.S.
MINERAL SURVEYOR

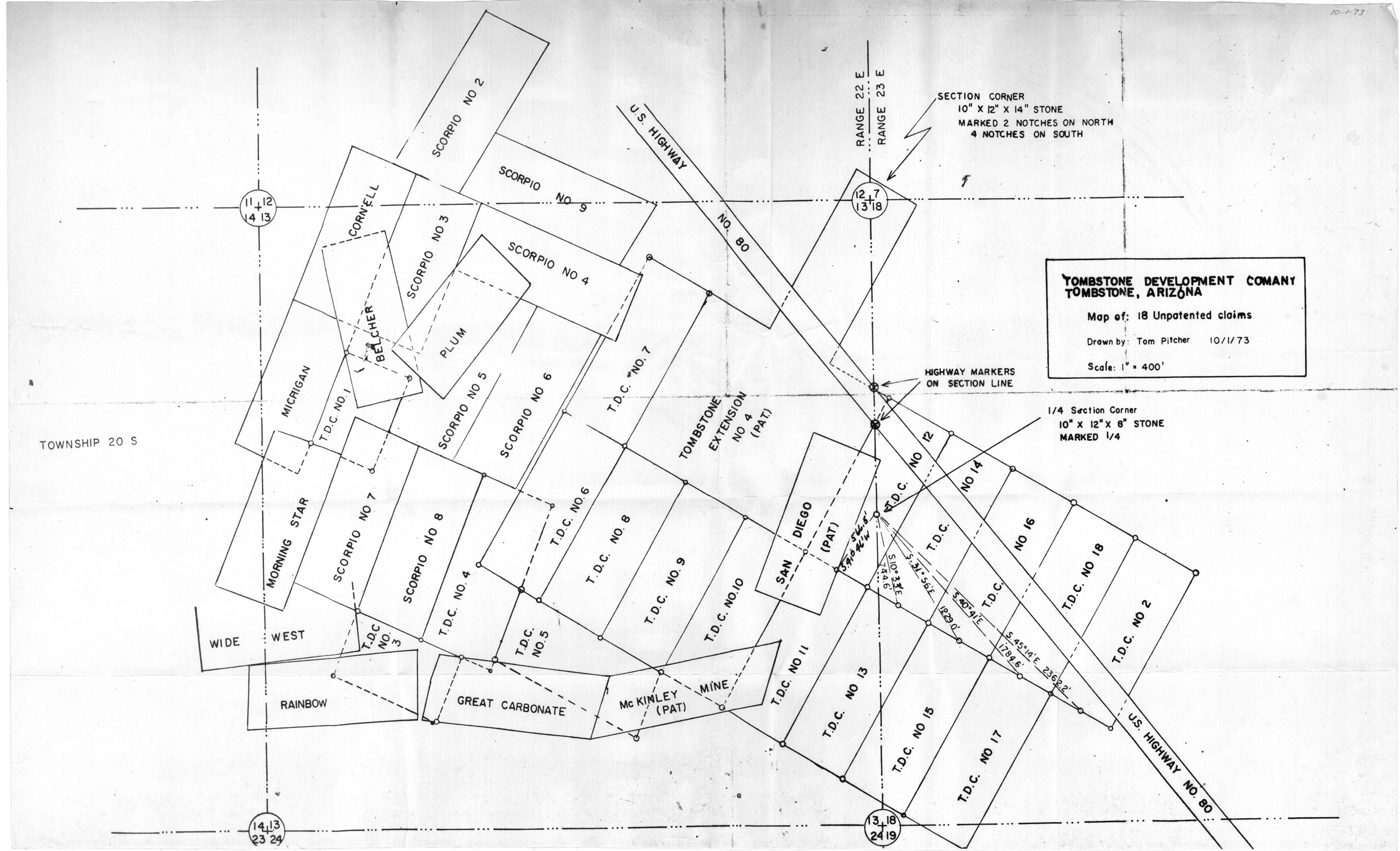
10-1-73
TOMBSTONE DEVELOPMENT COMANY
TOMBSTONE, ARIZONA
Map of: 18 Unpatented claims
Drawn by: Tom Pitcher 10/1/73
Scale: 1" = 400'
SECTION CORNER
10" X 12" X 14" STONE
MARKED 2 NOTCHES ON NORTH
4 NOTCHES ON SOUTH
HIGHWAY MARKERS
ON SECTION LINE
1/4 Section Corner
10" X 12" X 8" STONE
MARKED 1/4
RANGE 22 E
RANGE 23 E
TOWNSHIP 20 S
U.S. HIGHWAY NO. 80
SCORPIO NO 2
SCORPIO NO 9
SCORPIO NO 3
SCORPIO NO 4
SCORPIO NO 5
SCORPIO NO 6
SCORPIO NO 7
SCORPIO NO 8
CORNELL
BELCHER
PLUM
MICHIGAN
MORNING STAR
WIDE WEST
RAINBOW
GREAT CARBONATE
McKINLEY MINE (PAT)
TOMBSTONE EXTENSION NO 4 (PAT)
SAN DIEGO (PAT)
T.D.C. NO. 1
T.D.C. NO. 3
T.D.C. NO. 4
T.D.C. NO. 5
T.D.C. NO. 6
T.D.C. NO. 7
T.D.C. NO. 8
T.D.C. NO. 9
T.D.C. NO. 10
T.D.C. NO 11
T.D.C. NO 12
T.D.C. NO 13
T.D.C. NO 14
T.D.C. NO 15
T.D.C. NO 16
T.D.C. NO 17
T.D.C. NO 18
T.D.C. NO 2
S.10°33'E 744.6'
S.31°56'E 1229.0'
S.40°41'E 1784.6'
S.45°14'E 2362.2'
566.5'
S.41°46'W
11 12 14 13
12 7 13 18
14 13 23 24
13 18 24 19

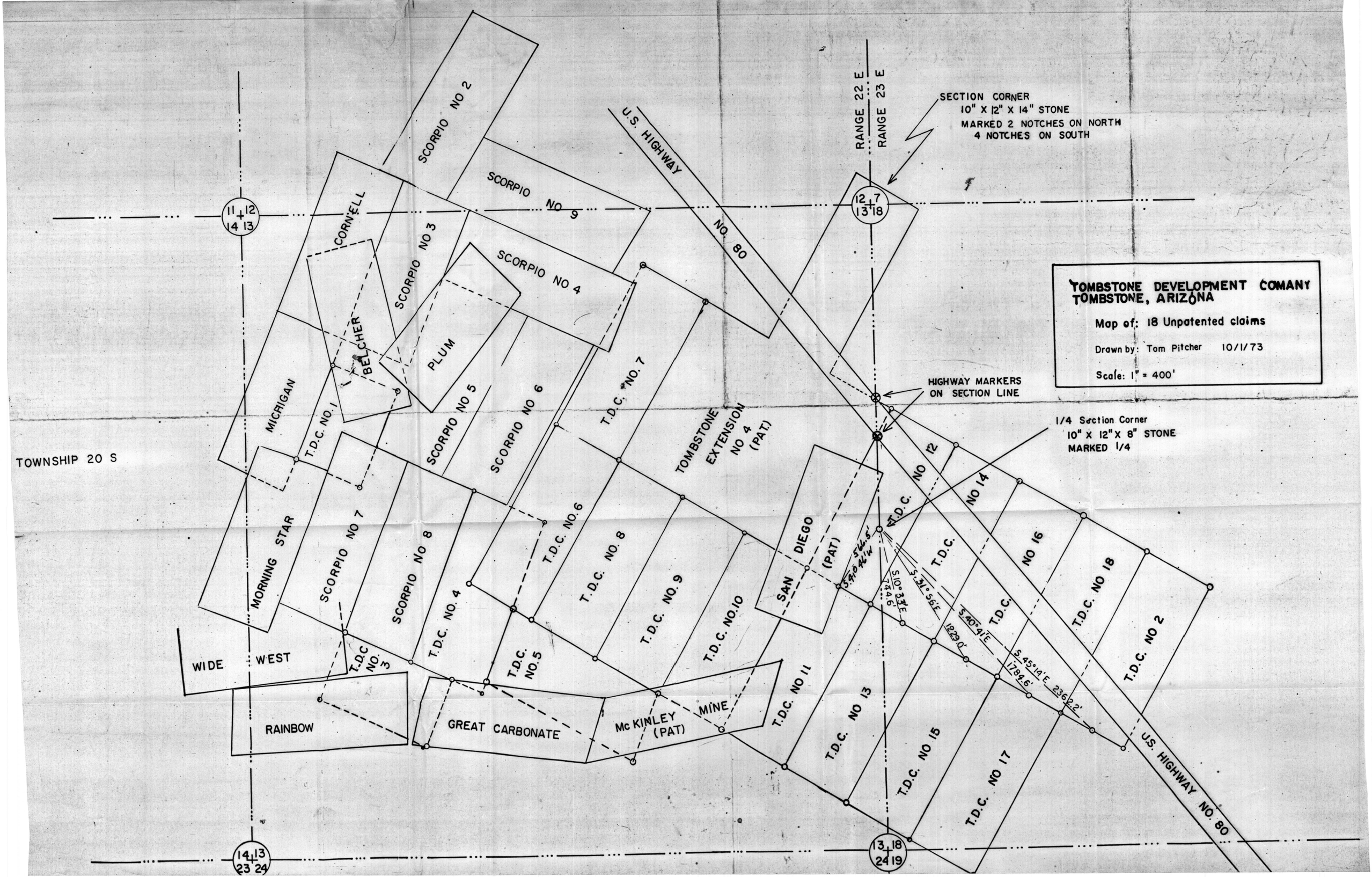
TOMBSTONE DEVELOPMENT COMANY
TOMBSTONE, ARIZONA
Map of: 18 Unpatented claims
Drawn by: Tom Pitcher 10/1/73
Scale: 1" = 400'
SECTION CORNER
10" X 12" X 14" STONE
MARKED 2 NOTCHES ON NORTH
4 NOTCHES ON SOUTH
HIGHWAY MARKERS
ON SECTION LINE
1/4 Section Corner
10" X 12" X 8" STONE
MARKED 1/4
RANGE 22 E
RANGE 23 E
TOWNSHIP 20 S
U.S. HIGHWAY NO. 80
SCORPIO NO 2
SCORPIO NO 9
SCORPIO NO 3
SCORPIO NO 4
SCORPIO NO 5
SCORPIO NO 6
SCORPIO NO 7
SCORPIO NO 8
SCORPIO NO 4
CORNELL
BELCHER
PLUM
MICHIGAN
MORNING STAR
WIDE WEST
RAINBOW
GREAT CARBONATE
Mc KINLEY MINE (PAT)
SAN DIEGO (PAT)
TOMBSTONE EXTENSION NO 4 (PAT.)
T.D.C. NO. 1
T.D.C. NO. 3
T.D.C. NO. 4
T.D.C. NO. 5
T.D.C. NO. 6
T.D.C. NO. 7
T.D.C. NO. 8
T.D.C. NO. 9
T.D.C. NO. 10
T.D.C. NO 11
T.D.C. NO 12
T.D.C. NO 13
T.D.C. NO 14
T.D.C. NO 15
T.D.C. NO 16
T.D.C. NO 17
T.D.C. NO 18
T.D.C. NO 2
S.10°33'E 744.6'
S.31°56'E 1229.0'
S.40°41'E 1784.6'
S.45°14'E 2362.2'
S.41°46'W 566.5'

FILE Tombstone M.D
Cochise Co., Ariz
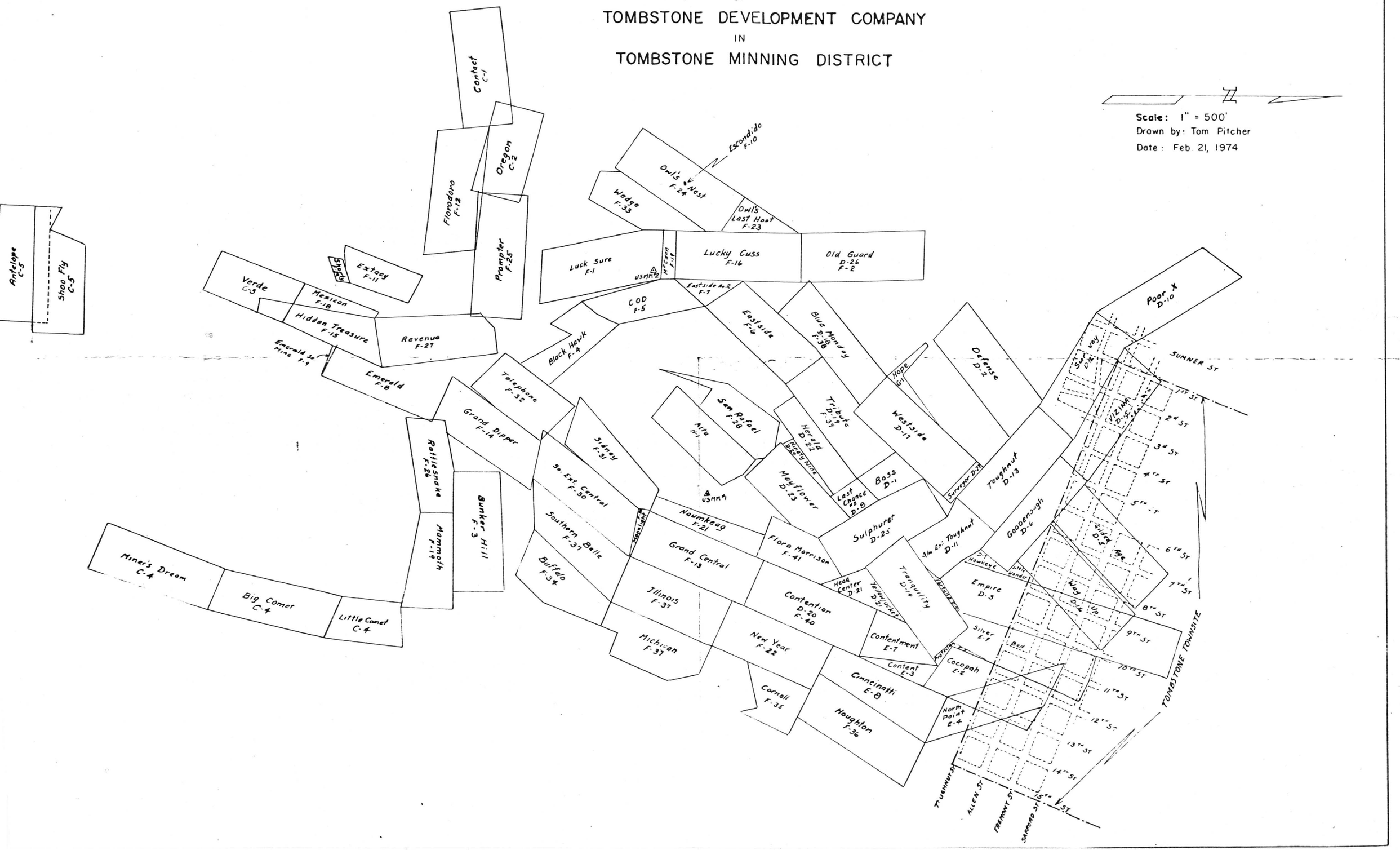
PATENTED MINES
OF
TOMBSTONE DEVELOPMENT COMPANY
IN
TOMBSTONE MINNING DISTRICT