



CONTACT INFORMATION
Mining Records Curator
Arizona Geological Survey
416 W. Congress St., Suite 100
Tucson, Arizona 85701
602-771-1601
<http://www.azgs.az.gov>
inquiries@azgs.az.gov

The following file is part of the JABA, Inc. Tombstone Mining Records

ACCESS STATEMENT

These digitized collections are accessible for purposes of education and research. We have indicated what we know about copyright and rights of privacy, publicity, or trademark. Due to the nature of archival collections, we are not always able to identify this information. We are eager to hear from any rights owners, so that we may obtain accurate information. Upon request, we will remove material from public view while we address a rights issue.

CONSTRAINTS STATEMENT

The Arizona Geological Survey does not claim to control all rights for all materials in its collection. These rights include, but are not limited to: copyright, privacy rights, and cultural protection rights. The User hereby assumes all responsibility for obtaining any rights to use the material in excess of "fair use."

The Survey makes no intellectual property claims to the products created by individual authors in the manuscript collections, except when the author deeded those rights to the Survey or when those authors were employed by the State of Arizona and created intellectual products as a function of their official duties. The Survey does maintain property rights to the physical and digital representations of the works.

QUALITY STATEMENT

The Arizona Geological Survey is not responsible for the accuracy of the records, information, or opinions that may be contained in the files. The Survey collects, catalogs, and archives data on mineral properties regardless of its views of the veracity or accuracy of those data.

0090

Volume 7 ; Book 11


TOMBSTONE

Mining District

Cochise County

ARIZONA

Stewart Mines Claims - #4
Suiter Group Proof of Labor
Title Search of Charleston Mines



**Southwestern
Exploration
Associates**

**Mineral Exploration &
Natural Resource
Consultants**

Tucson, Arizona

SUTTER GROUP

STATE OF ARIZONA
County of **MARICOPA** } ss.

I hereby certify that the within instrument was filed and recorded

DXT 15592PC 398

Fee No. **DEED 44**

AT 21 1981 -3 45 In DOCKET

15592-398

and indexed in deeds

at the request of

James Stewart Co.

When recorded, mail to:

James Stewart Company
3033 N. Central Avenue
Phoenix, AZ 85012

Witness my hand and official seal.

BILL HENRY, County Recorder.

By

C. McLaughlin
Deputy Recorder

Compared
Photostated
Fee: **3.00**

349781

QUIT CLAIM DEED

For the consideration of Ten Dollars, and other valuable considerations, **Charleston Mines, an Arizona corporation,**
By: **Charles H. Suiter, Jr., President, and Lila E. Suiter, Vice-President**

hereby quit-claim to **James Stewart Company, a Texas Corporation**

all right, title, or interest in the following real property situated in **COCHISE** County, Arizona:
Mining claims located in sections 25 and 36, Township 20 South, Range 21 East,
G & S R B and M, in Tombstone Mining District, Cochise County, State of Arizona,
described as the **MARY JO GROUP**, and consisting of twelve (12) unpatented mining
claims, recorded in Recorder's office, Cochise County, Bisbee, Arizona.

Name of Claim	Book	Page
1. BROTHER GEORGE	67	236
2. MARY JO	67	237
3. PASS OVER	67	238
4. CHIEF JUSTICE	67	286
5. FATHER LODGE	67	287
6. RARE METALS	67	288
7. MOTHER LODGE	67	310
8. L.P.W. NO. 2	67	311
9. CONNECTING LINKS	67	559
10. MARY AND GEORGE	67	560
11. SWEET-HEART	67	561
12. WOOLERY	67	562



Dated this 7th day of October, 1981

Lila E. Suiter
Lila E. Suiter, Vice-President and Secretary
of Charleston Mines, Inc.

Charles H. Suiter, Jr.
Charles H. Suiter, Jr. President and Treasurer
of Charleston Mines, Inc.

STATE OF Arizona }
County of Maricopa } ss.

This instrument was acknowledged before me this 7th day of
October, 1981, by Charles H. Suiter, Jr.
Lila E. Suiter

Barbara J. Jones
Notary Public

My commission will expire

112

ASSIGNMENT OF RIGHT, TITLE AND INTEREST IN
UNPATENTED MINING CLAIMS

KNOW ALL MEN BY THESE PRESENTS:

THAT WHEREAS, JAMES STEWART COMPANY, an Arizona Corporation, is successor in interest of the Buver to that certain Agreement dated the first day of June, 1957, and amended the 21st day of September, 1962, by and between JAMES STEWART COMPANY, a Texas corporation, as Buyer, and CHARLESTON MINES, an Arizona corporation, as Seller:

WHEREAS, pursuant to said Agreement said Buver contracted to buy all of Seller's interest in certain unpatented mining claims, described as the Mary Jo Group, located in Sections 25 and 36, Township 20 South, Range 21 East, G. & S. R. B. & M., in the Tombstone Mining District, Cochise County, State of Arizona;

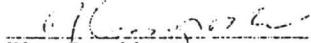
NOW, THEREFORE, JAMES STEWART COMPANY, an Arizona corporation, for and in consideration of the sum of \$10.00 to it in hand paid by M. S. HORNE, individually, and in consideration for certain advances of funds and certain drilling and testing to be done, and other good and valuable considerations, does hereby sell, assign, transfer, and convey to M. S. HORNE, as his sole and separate property, all of its right, title and interest in and to the following claim included in the Mary Jo Group:

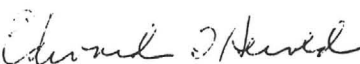
Sweet-Heart

It is understood that James Stewart Company will continue making the payments to Charleston Mines pursuant to the terms of the aforementioned Agreement, except that M. S. Horne will pay any royalties due that pertain to the claim being assigned by this assignment.

IN WITNESS WHEREOF, we have hereunto set our hands this 20th day of July, 1970.

JAMES STEWART COMPANY



Vice President


Assistant Secretary

STATE OF ARIZONA)
) ss.
COUNTY OF MARICOPA)

On this, the 20th day of July, 1970, the undersigned Notary Public, personally appeared C. A. COSGROVE and EDWARD F. HEROLD, who acknowledged themselves to be the Vice President and Assistant Secretary, respectively, of the JAMES STEWART COMPANY, an Arizona corporation, and that they, as such officers being authorized so to do, executed the foregoing instrument for the purposes therein contained, and affixed the corporate seal of said corporation thereto.

IN WITNESS WHEREOF, I hereunto set my hand and official seal

Notary Public, State of Arizona, Exp. 6/1/74



Notary Public

UNITED STATES
DEPARTMENT OF THE INTERIOR
BUREAU OF LAND MANAGEMENT

MINING CLAIM ANNUAL RECORDATION REQUIREMENTS
(43 CFR 3833.2)

Serial Number 2 MC 85436-85447
Name or number of Claim Brother George et al
Received (date) Oct. 20, 1980

This acknowledges receipt of:

☒ Evidence of annual assessment work 1979-1980 and
1980-1981

☐ Notice of intent to hold claim

Appropriate notations have been made on the records.



United States Department of the Interior

BUREAU OF LAND MANAGEMENT

ARIZONA STATE OFFICE
2400 VALLEY BANK CENTER
PHOENIX, ARIZONA 85073

IN REPLY REFER TO

A MC 85436 thru
A MC 85447 (952)

May 5, 1980

RECEIVED

MAY 19 1980

James Stewart Corporation
228 N. LaSalle St.
Chicago, Illinois 60601

JAMES STEWART COMPANY
PHOENIX, ARIZONA

Gentlemen:

This letter is to identify the serial numbers we have assigned to the mining claim location notices filed in this office on October 22, 1979.

<u>Serial Number</u>	<u>Name of Claim</u>
A MC 85436	Brother Lode
A MC 85437	Mary Jo
A MC 85438	Pass Over
A MC 85439	Chief Justice
A MC 85440	Father Lode
A MC 85441	Rare Metals
A MC 85442	Mother Lode
A MC 85443	L. P. W. No 2
A MC 85444	Connecting Links
A MC 85445	Mary and George
A MC 85446	Sweetheart
A MC 85447	Woolery

Please refer to the claim names and the serial numbers in any future correspondence.

This will also acknowledge receipt of your Affidavit of Labor Performed and Improvements Made for the above claims for the year 1978-1979.

A photocopy of your recorded Affidavit of Labor Performed or Notice of Intent to Hold for the 1979-1980 assessment year should be filed in this office on or before December 30, 1980. To be acceptable, the affidavit must show the work done during the period noon September 1, 1979 to noon September 1, 1980. No fee is required.

Sincerely,

Robert L. Peterson
Chief, Branch of Records
and Data Management

Enclosure:
Regulations 43 CFR 3833

*Orig. in Suite
Lead Mining Claims*

Charleston Mines
INCORPORATED

5008 West Weldon Avenue, Phoenix, Arizona 85031

CHAS. H. SUITER, President

August 31, 1973

Telephone 278-7974

RECEIVED

JAMES STEWART CO.
Phoenix, Arizona

SEP 4 1973

James Stewart Company
3033 North Central Avenue
Phoenix, Arizona 85012

attention Mr Herold

Dear Mr Herold:

With reference to our telephone conversation this A.M. regarding assessment work on the Charleston mining claims.

At your convenience early in September, kindly send me the information about our annual assessment work that I will need to prepare and file the required annual affidavit of Labor performed or Improvements made. I should know the

Name of Claim on which work or drilling has been performed
Type of work - trenching, sinking or drilling
Location of work - measured distance - direction from permanent
object like well or monument, mark location
Well depth and cost up to noon Sept. 1, 1973
By whom work was performed - names, addresses
Other workmen participating - names, addresses
Total cost of Assessment work on each group of claims,
separate affidavits will have to be filed for each of
the two groups - Mary Jo and State.

✓ I have prepared and filed labor affidavits since 1946 for the Charleston. I always performed much more work than required including the mining and shipping of \$42,000.00 worth of ore and I never had to worry about the dead line date for either the work or the filing. Years ago the Federal law did not require filing but the State does. It might be helpful for the record if you restate in your report that " your Utah Geologist advised that the Mary Jo work benefitted all of the Mary Jo claims". Thank you...

Sincerely yours

Suiter
Chas. H. Suiter
Charleston Mines

Federal claim - Mary Jo



OFFICE OF
State Land Department
STATE OF ARIZONA
Phoenix, Arizona

ROGER ERNST
STATE LAND COMMISSIONER

October 22, 1954

Mr. Charles H. Suiter, General Manager
Charleston Lead Mines Company
Box 347
Tombstone, Arizona

Dear Mr. Suiter:

Re: Mining Claims in
Sec. 36, 20S, 21E

Since receiving your letter of September 30, our mining engineer has checked over your mining claims and also the reports of annual assessment work filed at Bisbee. Based on his investigation it is felt that you should be advised as to the results of the findings. As to those claims in the Mary Jo group on which you have been filing reports of annual assessment work since prior to December 24, 1947, your rights in these claims must be upheld by this Department as long as you continue to do assessment work as required, and properly report and record such activities. At any time in the future before the above referred to mining claims are patented that you fail to do and record the required assessment work the mineral rights on said land will become property of the State of Arizona for the benefit of public schools.

It is hoped that this acknowledgment of your existing rights in the said claims will be completely satisfactory to you.

Yours very truly,

STATE LAND DEPARTMENT

By

Vernon T. Bugge

Acting Deputy

State Land Commissioner

LCD:bka

AFFIDAVIT OF LABOR PERFORMED AND IMPROVEMENTS MADE

1981

117

STATE OF ARIZONA)
) ss.
COUNTY OF MARICOPA)

ROGER P. SMITH, being first duly sworn, deposes and says:

That he is a citizen of the United States and more than eighteen years of age, and resides at Scottsdale, Maricopa County, Arizona, and is personally acquainted with the unpatented mining claims situated in the Tombstone Mining District, Cochise County, Arizona, the location notices of which are recorded in the office of the Cochise County Recorder at the dockets and pages as follows:

<u>Name of Claim</u>	<u>Book</u>	<u>Page</u>	<u>Name of Claim</u>	<u>Book</u>	<u>Page</u>
Brother George	67	236	Mother Lode	67	310
Mary Jo	67	237	L.P.W. No. 2	67	311
Pass Over	67	238	Connecting Link	67	359
Chief Justice	67	286	Mary & George	67	560
Father Lode	67	287	Sweet-Heart	67	561
Rare Metals	67	288	Woolery	67	562

That between the 1st day of September, 1980, and the 1st day of October, 1980, not less than \$1,200.00 worth of work and improvements were done and performed upon said claims, and that the claims constitute a contiguous group under a common ownership and that the work was done upon or for the benefit of all of the said claims.

Such work and improvements were made at the expense of James Stewart Company for the Annual Labor Year beginning September 1, 1980, and ending August 31, 1981.

The work consisted of a diamond core drilling program.


The name and address of the contractor that performed the work is:

Joy Manufacturing
750 East Evans Blvd.
Tucson, Arizona

Said work was done under the direct supervision of ROGER P. SMITH.

The work was performed for the purpose of complying with the laws of the United States and of the State of Arizona relative to performance of annual work for the purpose of holding title to said unpatented mining claims for the valuable mineral contained therein.

DATED this 1st day of October, 1980.



ROGER P. SMITH

SUBSCRIBED and sworn to before me by ROGER P. SMITH this 1st day of October, 1980.



NOTARY PUBLIC

My commission expires:
October 15, 1982

AFFIDAVIT OF LABOR PERFORMED AND IMPROVEMENTS MADE

1980/18

STATE OF ARIZONA)
) ss.
COUNTY OF MARICOPA)

ROGER P. SMITH, being first duly sworn, deposes and says:

That he is a citizen of the United States and more than eighteen years of age, and resides at Scottsdale, Maricopa County, Arizona, and is personally acquainted with the unpatented mining claims situated in the Tombstone Mining District, Cochise County, Arizona, the location notices of which are recorded in the office of the Cochise County Recorder at the dockets and pages as follows:

Name of Claim	Book	Page	Name of Claim	Book	Page
• Brother George	67	236	Mother Lode	67	310
• Mary Jo	67	237	L.P.W. No. 2	67	311
• Pass Over	67	238	Connecting Link	67	359
• Chief Justice	67	286	Mary & George	67	560
• Father Lode	67	287	Sweet-Heart	67	561
• Rare Metals	67	288	Woolery	67	562

That between the 1st day of September, 1979, and the 31st day of August, 1980, not less than \$1,200.00 worth of work and improvements were done and performed upon said claims, and that the claims constitute a contiguous group under a common ownership and that the work was done upon or for the benefit of all of the said claims.

Such work and improvements were made at the expense of James Stewart Company for the Annual Labor Year beginning September 1, 1979, and ending August, 31, 1980.

The work consisted of a diamond core drilling program.


The name and address of the contractor that performed the work is:

Joy Manufacturing
750 East Evans Blvd.
Tucson, Arizona

Said work was done under the direct supervision of ROGER P. SMITH.

The work was performed for the purpose of complying with the laws of the United States and of the State of Arizona relative to performance of annual work for the purpose of holding title to said unpatented mining claims for the valuable mineral contained therein.

DATED this 18th day of September, 1980.



ROGER P. SMITH

SUBSCRIBED and sworn to before me by ROGER P. SMITH this 18th day of September, 1980.



NOTARY PUBLIC

My commission expires:

October 15, 1982

JAMES STEWART COMPANY
707 Meyer Central Building
3033 North Central Avenue
Phoenix, Arizona 85012



STATE OF ARIZONA] ss.
COUNTY OF COCHISE]
WITNESS MY HAND AND OFFICIAL SEAL
CHRISTINE RHODES, COUNTY RECORDER

DEPUTY
INDEXED FILED
SERIALIZED CUMULATIVE

I HEREBY CERTIFY
THAT INSTRUMENT WAS FILED
AT REQUEST OF:

FEE \$ \$3.00

DRAFT SEP 22 '80 10 20 AM

DATE 1451 PAGE 307 NO 19590

DKT 1451 PAGE 307

AFFIDAVIT OF LABOR PERFORMED AND IMPROVEMENTS MADE

STATE OF ARIZONA)
) ss.
 COUNTY OF MARICOPA)

Edward F. Herold, being first duly sworn, deposes and says:

That he is a citizen of the United States and more than eighteen years of age, and resides at Tempe, Maricopa, Arizona, and is personally acquainted with the unpatented mining claims situated in the Tomstone Mining District, Cochise County, Arizona, the location notices of which are recorded in the office of the Cochise County Recorder at the dockets and pages as follows:

Name of Claim	Book	Page	Name of Claim	Book	Page
Brother George.	67	236	Mother Lode.	67	310
Mary Jo.	67	237	L.P.W. No. 2.	67	311
Pass Over.	67	238	Connecting Link.	67	559
Chief Justice.	67	286	Mary & George.	67	560
Father Lode.	67	287	Sweet-Heart.	67	561
Rare Metals.	67	288	Woolery.	67	562

That between the 1st day of September, 1978, and the 1st of November, 1978, not less than \$1,200.00 worth of work and improvements were done and performed upon the said claims, and that the claims constitute a contiguous group under a common ownership and that the work was done upon or for the benefit of all of the said claims.

Such work and improvements were made at the expense of Charleston Mines, Inc. and James Stewart Company for the Annual Labor Year beginning September 1, 1978, and ending August 31, 1979.

The work consisted of a diamond core drilling program.

The name and address of the contractor performing the work follows:

Joy Manufacturing Company
 750 East Evans Boulevard
 Tucson, Arizona

Said work was done under the direct supervision of Roger M. Horne and Clark Hughes.

The work was performed for the purpose of complying with the laws of the United States and of the State of Arizona relative to performance of annual work for the purpose of holding title to said unpatented mining claims for the valuable mineral contained therein.

DATED this 22nd day of October, 1979.

Edward F. Herold
 Edward F. Herold

SUBSCRIBED and sworn to before me by Edward F. Herold this 22nd day of October, 1979.

Virginia M. Schulstadt
 NOTARY PUBLIC

JAMES STEWART COMPANY
 707 Mayer Central Building
 3033 North Central Avenue
 Phoenix, Arizona 85012

My Commission expires:
October 15, 1982



STATE OF ARIZONA] ss.
 COUNTY OF COCHISE]

WITNESS MY HAND AND OFFICIAL SEAL
 CHRISTINE RHODES, COUNTY RECORDER

[Signature] DEPUTY
 INDEXED FILED
 OCT 23 1979

I HEREBY CERTIFY THAT THE WITHIN INSTRUMENT WAS FILED AND RECORDED AT REQUEST OF:

FEE \$ 33.00
 DATE APR 23 '80 - 2 30 PM
 DOCKET NO. 1417 PAGE 178 NO. 8928
 DRT 1417 178

11/18

120

AFFIDAVIT OF LABOR PERFORMED AND IMPROVEMENTS MADE

STATE OF ARIZONA)
) ss.
COUNTY OF MARICOPA)

Edward F. Herold, being first duly sworn, deposes and says:

That he is a citizen of the United States and more that eighteen years of age, and resides at Tempe, Maricopa, Arizona, and is personally acquainted with the unpatented mining claims situated in the Tomstone Mining District, Cochise County, Arizona, the location notices of which are recorded in the office of the Cochise County Recorder at the dockets and pages as follows:

Name of Claim	Book	Page	Name of Claim	Book	Page
Brother George	67	236	Mother Lode	67	310
Mary Jo	67	237	L.P.W. No. 2	67	311
Pass Over	67	238	Connecting Link	67	559
Chief Justice	67	286	Mary & George	67	560
Father Lode	67	287	Sweet-Heart	67	561
Rare Metals	67	288	Woolery	67	562

That between the 1st day of September, 1978, and the 1st of November, 1978, not less than \$1,200.00 worth of work and improvements were done and performed upon the said claims, and that the claims constitute a contiguous group under a common ownership and that the work was done upon or for the benefit of all of the said claims.

Such work and improvements were made at the expense of Charleston Mines, Inc. and James Stewart Company for the Annual Labor Year beginning September 1, 1978, and ending August 31, 1979.

The work consisted of a diamond core drilling program.

The name and address of the contractor performing the work follows:

Joy Manufacturing Company
750 East Evans Boulevard
Tucson, Arizona

Said work was done under the direct supervision of Roger M. Horne and Clark Hughes.

The work was performed for the purpose of complying with the laws of the United States and of the State of Arizona relative to performance of annual work for the purpose of holding title to said unpatented mining claims for the valuable mineral contained therein.

DATED this 22nd day of October, 1979.

Edward F. Herold
Edward F. Herold

SUBSCRIBED and sworn to before me by Edward F. Herold this 22nd day of October, 1979.

Virginia M. Schulstadt
NOTARY PUBLIC

*My commission expires:
October 15, 1982*

1977 121

AFFIDAVIT OF LABOR PERFORMED AND IMPROVEMENTS MADE

STATE OF ARIZONA)
) ss.
 COUNTY OF MARICOPA)

- ROGER M. HORNE, being first duly sworn, deposes and says:

That he is a citizen of the United States and more than eighteen years of age, and resides at Tempe, Maricopa County, Arizona, and is personally acquainted with the below named and described unpatented mining claims situated in the Tombstone Mining District, Cochise County, Arizona, the location notices of which are recorded in the office of the Cochise County Recorder at the dockets and pages as follows:

Name of Claim	Book	Page	Name of Claim	Book	Page
✓ Brother George	67	236	✓ Mother Lode	67	310
✓ Mary Jo	67	237	✓ L.P.W. No. 2	67	311
✓ Pass Over	67	238	✓ Connecting Link	67	559
✓ Chief Justice	67	286	✓ Mary & George	67	560
✓ Father Lode	67	287	✓ Sweet-Heart	67	561
✓ Rare Metals	67	288	✓ Woolery	67	562

That between the 1st day of September, 1976, and the 25th day of August, 1977, not less than \$1,200 worth of work and improvements were done and performed upon the said claims, and that the claims constitute a contiguous group under a common ownership and that the work was done upon or for the benefit of all of the said claims.

Such work and improvements were made at the expense of STEWART MINES LIMITED PARTNERSHIP which holds the claims pursuant to an agreement with the owner of the claims, and that the work was done for the benefit of the owner for the Annual Labor Year beginning September 1, 1976 and ending August 31, 1977.

The work consisted of a diamond core drilling program.

The name and address of the contractor performing the work follows:

Joy Manufacturing Company
 750 East Evans Boulevard
 Tucson, Arizona

The work was performed for the purpose of complying with the laws of the United States and of the State of Arizona relative to performance of annual work for the purpose of holding title to said unpatented mining claims for the valuable mineral contained therein.

DATED this 28th day of November, 1977.

STEWART MINES LIMITED PARTNERSHIP

By: Roger M. Horne
 Roger M. Horne
 General Partner

SUBSCRIBED and sworn to before me by ROGER M. HORNE this 28th day of November, 1977.

[Signature]
 Notary Public

My commission expires:

October 13, 1978

1122

AFFIDAVIT OF LABOR PERFORMED AND IMPROVEMENTS MADE

STATE OF ARIZONA)
) ss.
COUNTY OF MARICOPA)

EDWARD F. HEROLD, being first duly sworn deposes and says:

That he is a citizen of the United States and more than eighteen years of age, and resides at Tempe, Maricopa County, Arizona, and is personally acquainted with the below named and described unpatented mining claims situated in the Tombstone Mining District, Cochise County, Arizona, the location notices of which are recorded in the office of the Cochise County Recorder at the dockets and pages as follows:

<u>Name of Claim</u>	<u>Book</u>	<u>Page</u>	<u>Name of Claim</u>	<u>Book</u>	<u>Page</u>
Brother George	67	236	Mother Lode	67	310
Mary Jo	67	237	L.P.W. No. 2	67	311
Pass Over	67	238	Connecting Link	67	559
Chief Justice	67	286	Mary & George	67	560
Father Lode	67	287	Sweet-Heart	67	561
Rare Metals	67	288	Woolery	67	562

That between the 1st day of September, 1975, and the 31st day of August, 1976, not less than \$1,200.00 worth of work and improvements were done and performed upon the said claims, and that the claims constitute a contiguous group under a common ownership and that the work was done upon or for the benefit of all of the said claims.

Such work and improvements were made at the expense of STEWART MINES LIMITED PARTNERSHIP which holds the claims pursuant to an agreement with the owner of the claims, and that the work was done for the benefit of the owner for the Annual Labor Year beginning September 1st, 1975, and ending August 31st, 1976.

The work consisted of a diamond core drilling program.

The name and address of the contractor performing the work follows:

Joy Manufacturing Company
750 East Evans Boulevard
Tucson, Arizona

The work was performed for the purpose of complying with the laws of the United States and of the State of Arizona relative to performance of annual work for the purpose of holding title to said unpatented mining claims for the valuable mineral contained therein.

DATED this 11th day of November, 1980.

STEWART MINES LIMITED PARTNERSHIP

By:

Edward F. Herold
Edward F. Herold
General Partner

SUBSCRIBED and sworn to before me by EDWARD F. HEROLD this 11th day of November, 1980.

Virginia M. Schubert
Notary Public

My commission expires:

October 15, 1982

1975 123

AFFIDAVIT OF LABOR PERFORMED AND IMPROVEMENTS MADE

STATE OF ARIZONA)
) ss.
COUNTY OF PIMA)

R. B. CRIST, being first duly sworn, deposes and says:

That he is a citizen of the United States and more than eighteen years of age, and resides at Tucson, Pima County, Arizona, and is personally acquainted with the unpatented mining claims situated in the Tombstone Mining District, Cochise County, Arizona, the location notices of which are recorded in the office of the Cochise County Recorder at the dockets and pages as follows:

Name of Claim	Book	Page	Name of Claim	Book	Page
Brother George	67	236	Mother Lode	67	310
Mary Jo	67	237	L.P.W. No. 2	67	311
Pass Over	67	238	Connecting Link	67	559
Chief Justice	67	286	Mary & George	67	560
Father Lode	67	287	Sweet-Heart	67	561
Rare Metals	67	288	Woolery	67	562

That between the 1st day of September, 1974, and the 25th day of June, 1975, not less than \$1,200.00 worth of work and improvements were done and performed upon the said claims, and that the claims constitute a contiguous group under a common ownership and that the work was done upon or for the benefit of all of the said claims.

Such work and improvements were made at the expense of ASARCO Incorporated, a New Jersey Corporation, which holds the claims pursuant to an Agreement with the owners of the claims, and that the work was done for the benefit of the owners for the Annual Labor Year beginning September 1, 1974, and ending August 31, 1975.

The work consisted of a diamond core drilling program.

The name and address of the contractor performing the work follows:

Joy Manufacturing Company
750 East Evans Boulevard
Tucson, Arizona

Said work was done under the direct supervision of John R. King, Steve R. Davis and Norm P. Whaley.

The work was performed for the purpose of complying with the laws of the United States and of the State of Arizona relative to performance of annual work for the purpose of holding title to said unpatented mining claims for the valuable mineral contained therein.

DATED this 30th day of July, 1975.

R. B. Crist
R. B. CRIST

July SUBSCRIBED and sworn to before me by R. B. CRIST this 30 day of July, 1975.

Victoria M. Hughes
NOTARY PUBLIC

My Commission Expires:
My Commission Expires Jan, 1, 1977

~~(Copy filed to State Land Department Oct. 23, 1974, etc.)~~

1974

128

(COPY)

AFFIDAVIT OF LABOR PERFORMED AND IMPROVEMENTS MADE

STATE OF ARIZONA)
) ss.
COUNTY OF PIMA)

R. B. CRIST, being first duly sworn, deposes and says:

That he is a citizen of the United States and more than eighteen years of age, and resides at Tucson, Pima County, Arizona, and is personally acquainted with the unpatented mining claims situated in the Tombstone Mining District, Cochise County, Arizona, the location notices of which are recorded in the office of the Cochise County Recorder at the dockets and pages as follows:

Name of Claim	Book	Page	Name of Claim	Book	Page
Brother George	67	236	Mother Lode	67	310
Mary Jo	67	237	L.P.W. No. 2	67	311
Pass Over	67	238	Connecting Link	67	559
Chief Justice	67	286	Mary & George	67	560
Father Lode	67	287	Sweet-Heart	67	561
Rare Metals	67	288	Woolery	67	562

That between the 7th day of March, 1974, and the 31st day of August, 1974, not less than \$1,200.00 worth of work and improvements were done and performed upon the said claims, and that the claims constitute a contiguous group under a common ownership and that the work was done upon or for the benefit of all of the said claims.

Such work and improvements were made at the expense of the American Smelting and Refining Company, a New Jersey Corporation, which holds the claims pursuant to an Agreement with the owners of the claims, and that the work was done for the benefit of the owners for the Annual Labor Year beginning September 1, 1973, and ending August 31, 1974.

The work consisted of a diamond core drilling program.

The name and address of the contractor performing the work follows:

Joy Manufacturing Company
750 East Evans Boulevard
Tucson, Arizona

Said work was done under the direct supervision of John R. King, Steve R. Davis and Norm P. Whaley.

The work was performed for the purpose of complying with the laws of the United States and of the State of Arizona relative to performance of annual work for the purpose of holding title to said unpatented mining claims for the valuable mineral contained therein.

DATED this 2 day of August, 1974.

R. B. Crist
R. B. CRIST

SUBSCRIBED and sworn to before me by R. B. CRIST this 2 day of August, 1974.

Norm M. Hughes
Notary Public

My Commission Expires: State of Arizona)
My Commission Expires Jan. 7, 1977 County of Cochise) ss

Witness my Hand and Official Seal
Christine Rhodes, County Recorder

Filed and recorded Oct. 16, 1974 at 8:30 A.M.
Docket 965, Page 218 - No. 25819

(COPY)

Charleston mines, OwnerJAMES STEWART CO.
Phoenix, ArizonaState of Arizona)
Maricopa County)ss

OCT 26 1973

Charles H. Suiter, being first duly sworn, deposes and says: that he is the President of the CHARLESTON MINES, an Arizona Corporation; that he is a citizen of the United States and more than 21 years old; that he resides at 5008 West Weldon Avenue, Phoenix, Maricopa County, Arizona;

that the Charleston Mines Corporation is the owner of record of possessory title to Twelve (12) unpatented mining claims known as the Mary Jo Group located in sections 25 and 36, Twp 20 South, Range 21 East of G & S R M Tombstone Mining District, Cochise County, Arizona; that the location notices of which are recorded in the office of the Cochise County Recorder in Book 67, records of Mines at pages 236, 237, 238, 286, 287, 288, 310, 311, 559, 560, 561 and 562; that said 12 claims are contiguous and are being explored and developed as a group for the benefit of all said claims.

That between the 1st day of September 1972 and the first day of September 1973, more than \$1200.00 worth of work was done and performed upon said claims, not including any location work; that said work was done at the expense of the James Stewart Company of Phoenix, Ariz. under an agreement with the Charleston Mines, for the purpose of complying with the laws of the United States and the State of Arizona pertaining assessment work;

that the Joy Manufacturing Company was the contractor who performed such work which consisted in core drilling and sampling to a depth of 570 feet, assisted by drilling crews and C.A. Congrove, on the Mary Jo claim which is centrally located in the 12 claims; also performed was road construction by Robert Cowan, Tombstone, Ariz.; reconnaissance surveying and geological study and surveillance.

Charles H. Suiter President

Charles H. Suiter

CHARLESTON MINESState of Arizona)
Maricopa County) ssSubscribed and sworn to before me this 1st day of October, 1973.My Commission expires: My Commission Expires Aug. 8, 1976

Bartholomew E. Conner
Notary Public

Recording Data:

RECORDED
INDEXED
NOTARIES BY SEAL AND OFFICIAL SEAL
COCHISE COUNTY RECORDER
\$2.00
OCT 9 1973 8:00 AM
PAGE 169 No. 28117

BY CERTIFY THAT THE WITHIN
AND RECORDED

Charles H. Suiter
5008 W. Weldon Ave.
Phx. Az.

OCT 9 1973 8:00 AM
PAGE 169 No. 28117

1912
126

AFFIDAVIT OF LABOR PERFORMED AND IMPROVEMENTS MADE

Sept. 1, 1971 to Sept. 1, 1972

State of Arizona)
(ss:
Maricopa County)

Charles H. Suiter, being duly sworn, deposes and says that he is a citizen of the United States and more than 21 years old; that he is the principal owner and the President of the Charleston Mines, an Arizona Corporation whose address is 5008 West Weldon Avenue, Phoenix, Arizona 85031,

Suiter further states that he is personally acquainted and familiar with EIGHT (8) mineral claims held under Lease No. M-786 from the State of Arizona of which the Charleston Mines is the LESSEE, that the location notices of said eight claims are recorded in the office of the Cochise County Recorder in Docket 174 at pages 406, 407, 408, 409, 410, 411, 412 and 413 - that the said eight claims are known as the STATE GROUP,

that the Charleston Mines is the owner of record of TWELVE (12) unpatented lode mining claims known as the MARY JO GROUP with which claims Suiter states he is acquainted, that the location notices of the twelve claims are recorded in the office of the County Recorder of Cochise County in Book 67, Record of Mines at pages 236, 237, 238, 286, 287, 288, 310, 311, 559, 560, 561 and 562 and

that the eight claims of the State Group and the twelve claims of the Mary Jo Group are contiguous and are being explored and developed as a unit or group of claims known as the Charleston Mines for the benefit of all the said claims, that said claims are situated in Sections 25 and 36 in Twp 20 South, Range 21 East of the G & S R B & M in the Tombstone Mining District, Cochise County, Az,

that between the 1st day of September 1971 and the 1st day of September 1972, more than \$2000.00 worth of work was done and performed upon said claims not including any location work - that said work was done at the expense of the James Stewart Company, 707 Mayer Central Building, Phoenix, Arizona 85012, under an agreement with the Charleston Mines for the purpose of complying with the laws of the United States and the State of Arizona pertaining to annual assessment work,

that the Joy Manufacturing Company (Core Drill Contractor) of Michigan City, Indiana, performed said work which consisted of drilling and coring more than 1440 feet in total depths.

it is further certified that no mineral, rock or other earth material was removed from any of the eight claims covered by Lease M-786.

July 23 1972

Charles H. Suiter President
CHARLESTON MINES

State of Arizona, Maricopa County:

Subscribed and sworn to by Charles H. Suiter, before me this 23 day of July 1972.

Commission Expires

Notary Public

STATE OF ARIZONA
COUNTY OF COCHISE
JAS. J. BROWN, COUNTY RECORDER

I HEREBY CERTIFY THAT THE WITHIN
INSTRUMENT IS FILED AND RECORDED
AT REQUEST OF

NOTARY PUBLIC
JUL 23 1972

FEE \$

OKL 795

40 AM
JUL 23 1972

1971

Sept. 1, 1970 to Sept. 1, 1971

127

State of Arizona)
(ss:
Maricopa County)

Charles H. Suiter, President of the Charleston Mines, an Arizona Corporation, being duly sworn, deposes and says that he is a citizen of the United States and more than twenty-one years old and resides at 5008 West Weldon Avenue in Phoenix, Arizona; that the Charleston Mines is the Lessee under State Mineral Lease No. M-786 and that he is personally acquainted with the eight (8) mineral claims covered by and held under said lease, the location notices of said eight (8) claims being recorded in the office of the County Recorder of Cochise County, Arizona, in Docket 174 at pages 406; 407; 408; 409; 410; 411; 412 and 413, that said eight (8) claims are known as the STATE GROUP, also

that the Charleston Mines is the record owner of and he is personally acquainted with the Twelve (12) unpatented mining claims known as the MARY JO GROUP, the location notices of which are recorded in the office of the County Recorder of Cochise County, Arizona in Book 67 Record of Mines at pages 236; 237; 238; 286; 287; 288; 310; 311; 559; 560; 561 and 562, and

that the eight (8) claims of the STATE GROUP and the twelve (12) claims of the MARY JO GROUP are contiguous and are being developed as a unit or group of claims known as the CHARLESTON MINES and are being worked and developed for the benefit of all the claims - that said claims are situated in Sections 25 and 36 in Twp 20 South, Range 21 East of the G & S R B & M in the Tombstone Mining District, Cochise County, Arizona, and

that between the 1st day of September 1970 and the 1st day of September 1971, at least Two Thousand (\$2,000.00) Dollars worth of work was done and performed upon said claims not including any location work on said claims - that the work was done at the expense of the James Stewart Company, 707 Mayer Central Building, Phoenix, Arizona, under an agreement with the Charleston Mines for the purpose of complying with the laws of the United States and the state of Arizona pertaining to annual assessment work and

that the Joy Manufacturing Company (Drilling Contractor) Michigan City, Indiana, along with supervision by C.A. Cosgrove and Clark Hughes of the Stewart Company, performed such work which consisted of more than 2000 feet of core drilling at three different strategic locations on the claims.

The undersigned further certifies that no mineral, rock or other earth material was removed from any of the mineral claims held under State Lease M-786.

JULY 22,
~~1971~~, 1971


Charles H. Suiter President
CHARLESTON MINES

State of Arizona, Maricopa County:

Subscribed and sworn to by Charles H. Suiter, before me this 22nd day of July 1971.

My Commission expires My Commission Expires Aug. 8, 1972

Harold E. Cooley
Notary Public



Charles H. Suiter
5008 West Weldon Ave.
Phoenix, Arizona
JUL 23 1971 8:45 AM
85-0312

19th 128

γ

Sec. 25 & 36, Twp 20 S. R 21 E G&SRBM

The Undersigned further certifies that no mineral, rock or earth material was removed from any of the mineral claims held under State Mineral Lease No. M-786 and that the foregoing is a correct statement of the work performed.

Charles H. Siefert President
CHARLESTON MINES

My Commission expires 11/1/77 Commission Expires April 28, 1978

Notary Public

Bottom space for recording data.

I hereby certify that the within instrument was filed and recorded as

• ০০০ ০০০ ০০০ •
\$2.00

Page 1

Prof. _____

! DTM 651

5. DKT 651

which interview was filed and recorded at:
 Charles H. Smith
 5008 W. Wilton Ave.
 Phoenix, Ariz.
 AUG 10 '70 - 8 55 AM
 12568

140

129

STATE OF ARIZONA)

Charles H. Suiter, President of the Charleston Mines, an Arizona Corporation, being duly sworn, deposes and says that he is a citizen of the United States and more than 21 years of age and that he resides at 5008 West Weldon Avenue, Phoenix, Arizona; that the Charleston Mines is the Lessee under State Mineral Lease No. M-786 and that he is personally acquainted with the eight (8) mineral claims covered and held by said lease, the location notices of said claims being recorded in the office of the County Recorder of Cochise County, Arizona, in Docket 174 at pages 406; 407; 408; 409; 410; 411; 412 and 413; that said eight claims are known as the STATE GROUP, also

That the eight claims of the State Group and the Twelve Claims of the Mary Jo Group are contiguous and are being developed as a unit or group of claims known as the Charleston Mines and are being worked for the benefit of all claims - that said claims are situated in Sections 25 and 36 in Twp 20 South, Range 21 East of the G & S R B & M in the Tombstone Mining District, Cochise County, Arizona, and

That the Joy Manufacturing Company (Drilling Contractor) Michigan City, Indiana, along with supervision by C.A.Cosgrove of the Stewart Company, performed such work which has consisted of more than 1000 feet of core drilling - also an extensive IP survey was conducted by Hewett Enterprises, Sandy, Utah, also continuous surveillance is maintained on the property.

August 14, 1969...

State of Arizona, Maricopa County:

Subscribed and sworn to by Charles H. Suiter, before me this 14th day of August, 1969

My Commission expires August 15, 1972

Notary Public

Space below is for recording data:

STATE OF ARIZONA
COUNTY OF COCHISE

I, _____
Witness my hand and Official Seal
JAMES O. DICKSON, County Recorder
[Signature]

Indexed [] Filed []
[] [] [] []
Camporec

I hereby certify that the within instrument was filed and recorded on

request of
\$ 2.00

Fee \$,

Draft.

DKT 601

Doc No.

~~AUG 18 1969 - 8 55 AM~~

Date 11-1-67
10627

Page 4 No. 12537

1968
130
AFFIDAVIT OF ANNUAL ASSESSMENT WORK PERFORMED
CHARLESTON MINES, TOMBSTONE MINING DISTRICT,
COCHISE COUNTY, ARIZ. FOR YEAR ENDING 9/1/68

State of Arizona)
Maricopa County.) ss.

Charles H. Suiter, President of the Charleston Mines, an Arizona Corporation, being duly sworn, deposes and says that he is a citizen of the United States and more than 21 years of age and that he resides at 5008 West Weldon Avenue, Phoenix, Arizona; that the Charleston Mines is the Lessee under State Mineral Lease No. M-786 and that he is personally acquainted with the eight (8) mineral claims covered and held by said lease, the location notices of said claims are recorded in the office of the County Recorder of Cochise County, Arizona, in Docket 174 at pages 406; 407; 408; 409; 410; 411; 412 and 413, that the said eight claims are known as the STATE GROUP, also

that the Charleston Mines is the record owner of and he is personally acquainted with the Twelve (12) unpatented mining claims known as the MARY JO GROUP, the location notices of which are recorded in the office of the County Recorder of Cochise County, Arizona in Book 67 Record of Mines at pages 236; 237; 238; 286; 287; 288; 310; 311; 559; 560; 561 and 562,

and that the eight claims of the State Group and the Twelve Claims of the Mary Jo Group are contiguous and are being developed as a unit or group of claims known as the Charleston Mines and are worked for the benefit of all claims - that said claims are situated in Sections 25 and 36 in Twp 20 South Range 21 East of the G & S R B & M in the Tombstone Mining District, Cochise County, Arizona and

that between the 1st day of September 1967 and the 1st day of September 1968, at least Twothousand (\$2000.00) Dollars worth of work was done and performed upon said claims, not including location work of said claims. That such work was done and performed upon said claims at the expense of the James Stewart Company, 707 Mayer Central Building, Phoenix, Arizona, under an agreement with the Charleston Mines, Inc., for the purpose of complying with the laws of the State of Arizona and the United States pertaining to annual assessment work, and

that Boyles Bros. Drilling Company, 10801 North 21st Avenue, Sunnyslope, Phoenix, Ariz. along with supervision by C.A. Cosgrove of the Stewart Company, performed such work which consisted of drilling and sampling of more than 900 feet of diamond core drilling on the east end of the Father Lode claim approximate to the center of the two groups of claims.

The undersigned further certifies that no mineral, rock or earth material was removed from any of the mineral claims held under State Mineral Lease No. M-786, and that the foregoing is a correct statement of the work performed, to the best of his knowledge.

August 14, 1968....

Charles H. Suiter President
Charleston Mines

State of Arizona, Maricopa County:

Subscribed and sworn to by Charles H. Suiter, before me this 14th day of August, 1968.

My Commission Expires July 22, 1969

Charles H. Suiter
Notary Public

1967

131

State of Arizona)
Maricopa County.) ss.

Charles H. Suiter, President of the Charleston Mines, an Arizona Corporation, being duly sworn, deposes and says that he is a citizens of the United States and more than 21 years of age and that he resides at 5008 West Weldon Avenue, Phoenix, Arizona; that the Charleston Mines is the Lessee under State Mineral Lease No. M-786 and that he is personally acquainted with the eight (8) mineral claims covered and held by said lease, the location notices of said claims are recorded in the office of the County Recorder of Cochise County, Arizona, in Docket 174 at pages 406; 407; 408; 409; 410; 411; 412 and 413, that the said eight claims are known as the STATE GROUP, also

that the Charleston Mines is the record owner of and he is personally acquainted with the Twelve (12) unpatented mining claims known as the MARY JO GROUP, the location notices of which are recorded in the office of the County Recorder of Cochise County, Arizona in Book 67 Records of Mines at pages 236; 237; 238; 286; 287; 288; 310; 311; 559; 560; 561 and 562, ~~also~~

and that the eight claims of the State Group and the twelve claims of the Mary Jo Group are contiguous and are being developed as a unit or group of claims known as the Charleston Mines and worked for the benefit of all the claims - that said claims are situated in Section^s 25 and 36 in Twp 20 South Range 21 East of the G & S R B & M in the Tombstone Mining District, Cochise County, Arizona, and

that between the 1st day of September 1966 and the 1st day of September 1967, at least Two Thousand (\$2000.00) Dollars worth of work was done and performed upon said claims, not including location work of said claims. That such work was done and performed upon said claims at the expense of the James Stewart Company, 707 Mayer Central Bldg., Phoenix, Arizona, under an agreement with the Charleston Mines, Inc., for the purpose of complying with the laws of the State of Arizona and the United States pertaining to annual assessment work, and

that Boyles Bros Drilling Company, 10801 North 21st Avenue, Sunnyslope, Phoenix, Ariz. and that Vince Bosch; Wayne Holland; Jess Harris, Drill Foreman, and C.A. Cosgrove, Superintendent for Stewart Company, were the men employed and who labored upon said claims and did the work which to this date has consisted of 682 feet of core drilling and sampling at a point approximately the center of the whole group of all claims and said drilling is continuing.

The undersigned further certifies that no mineral, rock or earth material was removed from any of the mineral claims held under State Mineral Lease No. M-786.

I certify that the foregoing is a correct statement of the work performed, to the best of my knowledge and belief.

August 14, 1967...


Charles H. Suiter President
Charleston Mines

State of Arizona, Maricopa County:

Subscribed and sworn to before me this 14th day of August, 1967....

My commission expires

Boyles Bros
Notary Public...



Thereby certify that the within instrument was filed and recorded at request of

2.00 Charles H. Suiter
5008 West Weldon Ave.,
Phoenix, Ariz. 85031
AUG 16 1967 - 8
Doc. No. 407 Page 407 No. 16631

1966 132
AFFIDAVIT OF LABOR PERFORMED AND IMPROVEMENTS MADE

STATE OF ARIZONA) ss
Maricopa County)

Charles H. Suiter, President of the Charleston Mines, an Arizona Corporation, being duly sworn, deposes and says that he is a citizen of the United States and more than 21 years of age and resides at 5008 West Weldon Avenue, Phoenix 31, Arizona; that the Charleston Mines is the Lessee under State Mineral Lease No. M-786 and that he is personally acquainted with the eight (8) mining claims held under said lease, the location notices of said claims being of record in the office of the Cochise County Recorder in Docket 174 at pages 406 to 413 inclusive - said claims are known as the State Group, also

that the Charleston Mines is the record owner of Twelve (12) unpatented mining claims known as the Mary Jo Group, the location notices of which are of record in the office of the Cochise County, Recorder in Book 67 Records of Mines at pages 236; 237; 238; 286; 287; 288; 310; 311; 559; 560; 561 and 562, and

that the eight claims of the State Group and the twelve claims of the Mary Jo Group are contiguous and are being developed as a unit of group known as the Charleston Mines for the benefit of all the claims - that said claims are situated in Sections 25 and 36, Twp 20 S. R 21 E, in the Tombstone Mining District of Cochise County, Arizona and

that between the 1st day of September 1965 and the 1st day of September 1966, at least \$2000.00 worth of work and improvements was done and performed, not including location work, at the expense of Harlow L. Jones, a sub-lessee, for the purpose of complying with the laws of the State of Arizona and of the United States pertaining to annual assessment work, and

that Harlow L. Jones, Wendel P. Jones and Bud Snow were the men who were employed and who labored upon said claims and performed the work and improvements which consisted of the following: Watchman, 24 hr per day surveillance (resident); Built road to air-plane landing strip; Bull dozed roads to core drill sites; Constructed drill sites for later operations; Open new cut or trenches for sampling and mineral inspection and rehabilitation and maintenance, and

that no mineral, rock or earth were removed from any of the claims held under State Mineral Lease No. M-786.

I certify that the foregoing is a true statement of work performed and improvements made, of my knowledge.

August 29, 1966

Chas. H. Suiter
For Charleston Mines....

State of Arizona, Maricopa County:

Subscribed and sworn to before me this 29th day of August 1966.

Phyllis Center
Notary Public

STATE OF ARIZONA)
MARICOPA COUNTY) ss.

Charles H. Suiter, President of the Charleston Mines, an Arizona Corporation, being duly sworn, deposes and says that he is a citizen of the United States and more than 21 years of age and that he resides at 5008 West Weldon Avenue, Phoenix 31, Maricopa County, Arizona; that the Charleston Mines is the Lessee under State Mineral Lease No. M-786 and that he is personally acquainted with the eight (8) mining claims held under said Lease, the location notices of said claims being recorded in the office of the County Recorder of Cochise County, Arizona, in Docket 174 at pages 406; 407; 408; 409; 410; 411; 412 and 413, Said claims are known as the State Group, also

that the Charleston Mines is the record owner of and he is personally acquainted with the twelve (12) unpatented mining claims known as the Mary Jo Group, the location notices of which are recorded in the office of the County Recorder of Cochise County, Arizona in Book 67 Records of Mines at pages 236; 237; 238; 286; 287; 288; 310; 311; 559; 560; 561 and 562, and

that the eight claims of the State Group and the twelve claims of the Mary Jo Group are contiguous and are being developed as a unit or group of claims known as the Charleston Mines and worked for the benefit of all the claims - that said claims are situated in Sections 25 and 36 in Twp 20 South Range 21 East of the G & S R B & M in the Tombstone Mining District, Cochise County, Arizona, and

that between the 1st day of September 1964 and the 1st day of September 1965, at least Two Thousand (\$2000.00) Dollars worth of work was done and performed upon said claims, not including location work of said claims. That such work was done and performed upon said claims at the expense of the James Stewart Company and Harlow Jones under an agreement, for the purpose of complying with the laws of the State of Arizona and the United States pertaining to annual assessment work, and

That Clarke Hughes, Wendel Jones, Harlow Jones, Lester Fenn and Carl Davis were the men employed and who labored upon said claims and did the work along with two bulldozers, which work consisted as follows: Surveillance by occupants; rehabilitation of surface facilities and buildings; new roads on three claims to drill hole sites; new road from working area to water tank on west side and surface cut to expose vein on west end of Brother George claim,

that no mineral, rock or earth material was removed from any of the mineral claims covered and held under State Mineral Lease No. M-786.

I certify that the foregoing is a correct statement of the work performed, to the best of my knowledge and belief.

September 10, 1965

Charles H. Suiter President
Charleston Mines.....

State of Arizona, Maricopa County:

Subscribed and sworn to before me this 13th day of September, 1965...

My Commission expires

Manuel Nelson
Notary Public...

Copy of Recording data:

*Recorded Sept 16, 1965 - 8 A.M.
Page 322 - M 16384 - Cochise Co. Ariz.*

133

Jerry Beister

Name of Lessee or Agent, being first duly sworn, deposes and says:

That he is a citizen of the United States and more than twenty-one years of age, resides at Dragoon Lodge, P.O. Box 140 Tombstone, Arizona County, Arizona, and is lessee of, or lessee's authorized agent of record for State Mineral Lease No. M-786 and is personally acquainted with the 8 (number) mining claim(s) held under said lease. In addition to the above 8 claims, assessment work was done to cover the requirements on 12 unpatented mining claims known as the Mary Jo Group

That between the 1st day of September A.D. 1963 and the 1st day of September A.D. 1964 at least \$2,000.00 worth of work and improvements were done and performed upon said lease area, not including the original location work of said claims. Such work and improvements were made by, or at the expense of the owners of said lease, for the purpose of complying with the laws of the State of Arizona, pertaining to assessment of annual work, (at least One Hundred Dollars worth of work for each claim) and (Give names and addresses of miners or other workmen or firm who worked the claims). B and E Mining Company, Tombstone, Arizona

N J Elden, P O Box 38, Tombstone, Arizona.

were the men or firm employed by said owner and labored upon said claims, did said work and improvements, the same being as follows, to-wit:

(Describe work done) Rehabilitation of one of the existing shafts, extending it to a depth of 95 feet, and cleaning out adjoining drifts.

Expenses:

Employees wages----- \$1,452 52

Material and Supplies----- 554 90

MINING ACTIVITY

\$2,017 42

That records of all mineral, rock or earth material removed from said lease area during the last lease year have been filed with the Arizona State Land Department and proper royalty credited or paid thereon, or does hereby certify under the penalty of perjury, that no mineral, rock or earth material has been removed from said lease area during the lease year.

I certify that the foregoing is a true and correct statement of the work performed, of improvements made, and of mining activity, of my knowledge.

Jerry Beister

Signature

STATE OF ARIZONA)

County of Cochise) ss

Subscribed and sworn to before me this 7th day of August 1964

My Commission Expires: May 8, 1966

Constance M. Carter

Notary Public

AFFIDAVIT OF LABOR PERFORMED AND IMPROVEMENTS MADE

135

STATE OF ARIZONA)
MARICOPA COUNTY) SS.

Charles H. Suiter, President of the Charleston Mines, an Arizona Corporation, being duly sworn, deposes and says that he is a citizen of the United States and more than 21 years of age, and resides at 5008 West Weldon Ave., Phoenix 31, Maricopa County, Arizona; that the Charles Mines is the Lessee under State Mineral Lease No. M-786 and that he is personally acquainted with the eight 8 mining claims held under said Lease, the location notices of said claims being recorded in the office of the County Recorder of Cochise County, Arizona, in Docket 174 at pages 406; 407; 408; 409; 410; 411; 412 and 413, said claims are known as the State Group, also

that the Charleston Mines is the record owner of and he is personally acquainted with the twelve (12) unpatented mining claims known as the Mary Jo Group, the location notices of which are recorded in the office of the County Recorder of Cochise County, Arizona in Book 67 Records of Mines at pages 236; 237; 238; 286; 287; 288; 310; 311; 559; 560; 561 and 562, and

that the eight claims of the State Group and the Twelve Claims of the Mary Jo Group are contiguous and are being developed and worked as a unit or group of twenty claims known as the Charleston Mines, for the benefit of all said claims; that claims are situated in the South Half of Section 25 and the North Half of Section 36 in Twp 20 South, Range 21 East of the G & S R B & M in the Tombstone Mining District of Cochise County, Arizona, and

that between the 1st day of September 1962 and the 1st day of September 1963, at least Two Thousand (\$2,000.) Dollars worth of work was done and performed upon said claims, not including the location work of said claims. That such work was done and performed upon said claims at the expense of the Heron Mining Company under an agreement, for the purpose of complying with the laws of the State of Arizona and the United States pertaining to assessment or annual work.

and that the Heron Mining Company, P.O.Box 12343, Phoenix, Arizona
Joy Mnfg. Company (Drilling Contractor) Michigan City, Indiana
G.D.Coppock Jr. (Supervision) 619 Broadmor Dr., Tempe, Arizona

were the men and firms employed and who labored upon said claims and did such work, the same being as follows, to-wit:
Holes # 8, # 9 and # 10, approximately 300 feet, of a ten hole
1200 foot diamond core drilling program, including supervision,
excavating, sampling, assays and metallurgical work.

that no mineral, rock or earth material was removed from any of the claims covered by State Mineral Lease No. M-786.

I certify that the foregoing is a true and correct statement of the work performed, of my knowledge.

Charles H. Suiter President
CHARLESTON MINES.....

State of Arizona, Maricopa County:

Subscribed and sworn to before me this 19th day of August, 1963.

My commission expires

Notary Public
Notary Public

STATE OF ARIZONA }
COUNTY OF COCHISE }
Witness my hand and Official Seal
JAMES O. DIXON County Recorder

I hereby certify that the within instrument was filed and recorded at request of

Fee \$ 1.75 *Charles H. Suiter*
5008 West Weldon Ave
Phoenix, Arizona 85031

I. R. S. _____ Date AUG 20 1963 -8 00 AM

Deputy
Indexed Photostat Blotted
Copied _____

Total \$ DOCKET 334 Page 11974
Docket _____ No. _____

AFFIDAVIT OF LABOR PERFORMED AND IMPROVEMENTS MADE
FOR ANNUAL ASSESSMENT PERIOD ENDING SEPT. 1 1962

102

136

STATE OF ARIZONA)
MARICOPA COUNTY) SS

Charles H. Suiter, President of the Charleston Mines, an Arizona Corporation, being first duly sworn, deposes and says that he is a citizen of the United States and more than twenty one years of age, and resides in Phoenix, Maricopa County, Arizona, and is the Lessee under State Mineral Lease No. M-786 and he is personally acquainted with the eight mining claims held under said lease, the location notices of which said claims being recorded in the office of the County Recorder of Cochise County, Arizona, in Docket 174 at pages 406; 407; 408; 409; 410; 411; 412 and 413, said eight claims being known as the STATE GROUP, also

that he is personally acquainted with the twelve mining claims known as the Mary Jo Group, the location notices thereof being recorded in the office of the County Recorder of Cochise County, Arizona in Book 67 Records of Mines at pages 236; 237; 238; 286; 287; 288; 310; 311; 559; 560; 561 and 562, and

that the eight claims of the State Group and the twelve claims of the Mary Jo Group are contiguous and are being developed and worked as a unit or group of Twenty Claims known as the Charleston Mines, for the benefit of all said claims; that said claims are situated in the South Half of Section 25 and the North Half of Section 36, Twp 20 south, Range 21 east of the G & S R B & M in the Tombstone Mining District of Cochise County, Arizona, and

that between the 1st day of September 1961 and the 1st day of September 1962, at least Two Thousand Dollars (\$2,000.00) worth of work was done and performed upon said claims, not including the location work of said claims. Such improvements were made and work done and performed upon said claims at the expense of the Tombstone Mica Company and the Heron Mining Company, for the purpose of complying with the laws of the State of Arizona and the United States pertaining to assessment of annual work and for the purpose of developing the mineral potential of said mining claims, and

that Harlow L. Jones, Tom C. Doherty and Richard Coppock and others were the men employed and who labored upon said claims and did said work and improvements, the same being the tabling and milling of ore and the drilling of several hundred feet of diamond core hole and maintained surveillance, and

that no mineral, rock or earth material was removed from the state claims covered by State Mineral Lease No. M-786.

July 31
1962.

CHARLESTON MINES

by Charles H. Suiter
its President.

State of Arizona)
Maricopa County) SS

Subscribed and sworn to before me this 31st day of July, 1962.

My commission expires my Commission Expires Dec. 31, 1964

Phyllis Payne
Notary Public

STATE OF ARIZONA
COUNTY OF COCHISE

Witness my hand and Official Seal
P. W. NEWBURY, County Recorder

P. W. Newbury
County Recorder

P. W. Newbury
County Recorder

I hereby certify that the within instrument was filed and recorded at request of

For \$ 1.75 Chas H. Suiter

I. R. S. 5008 N. Millman Ave. Phoenix 31

Date AUG 2 1962 - 8 30 AM

Total \$ 307 Page 102 No. 10890

Docket 307 Page 102 No. 10890

AFFIDAVIT OF LABOR PERFORMED AND IMPROVEMENTS MADE

STATES OF ARIZONA) ss
MARICOPA COUNTY)

Charles H. Suiter, President of the Charleston Mines, an Arizona Corporation, being duly sworn, deposes and says that he is a citizen of the United States and more than twenty-one years of age, and resides in Phoenix, Maricopa County, Arizona, and is the Lessee for State Mineral Lease No. M-786 and is personally acquainted with the eight mineral claims held under said lease, the location notices of said claims being recorded in the office of the County Recorder of Cochise County, Arizona, in Docket 174 at pages 406; 407; 408; 409; 410; 411; 412 and 413, said claims being known as the State Group, and

that he is personally acquainted with the twelve mining claims known as the Mary Jo Group, of which the Charleston Mines Corporation is the record owner, the location notices thereof being recorded in the office of the County Recorder of Cochise County, Arizona in Book 67 Record of Mines at pages 236; 237; 238; 286; 287; 288; 310; 311; 559; 560; 561 and 562, and

and that the eight claims of the State Group and the twelve claims of the Mary Jo Group are contiguous and are being worked and developed as a unit or group of twenty claims known as the Charleston Mines, for the benefit of all the claims of the two groups, that said claims are situated in the South Half of Section 25 and the north half of Section 36, in Township 20 South, Range 21 East of the Gila and Salt River Base and Meridian in the Tombstone Mining District of Cochise County, Arizona, and

that between the 1st day of September 1960 and the 1st day of September 1961, at least Two Thousand Dollars (\$2,000.00) worth of work and improvements were done and performed upon said claims, not including the location work of said claims. Such work and improvements were made by and at the expense of the James Stewart Company of Phoenix and the Tombstone Mica Company of Tucson who, under a joint operating agreement, are working upon the mining property and mining claims, for the purpose of complying with the laws of the State of Arizona and the United States pertaining to the assessment of annual work and for the purpose of developing the mineral potential of said mining claims, and

that Harlow L. Jones, Tom C. Doherty and Ed Dolphin were the men employed by the said joint operators and who labored upon said claims and did said work and improvements, the same being as follows, to-wit: installed concentrating table for metals; installed new mill motors; built and repaired water pipe line; built and repaired mine roads; milled sericite mineral; tumbled metal concentrates; shipped and sold some metal concentrates from Mary Jo Claim and maintained surveillance (watchman) during idle periods, and

that no mineral, rock or earth material was removed from the state claims covered by State Mineral Lease No. M-786.

August 10 1961.

CHARLESTON MINES

by Charles H. Suiter
its President

State of Arizona) ss
Maricopa County)

Subscribed and sworn to before me this 10th day of August 1961.

W. F. [Signature]
Notary Public

STATE OF ARIZONA
COUNTY OF COCHISE

Witness my hand and Official Seal
P. B. NEWBURY, County Recorder

P. B. Newbury
County Recorder

Recorded
Indexed
Blotting

I hereby certify that the within instrument was duly and recorded as required

File # 175 Chas. H. Suiter 5008 W. Weldon, Phoenix, Ariz.

I. R. S. _____ Date AUG 11 1961 - 8 00 AM

Total \$ _____

Docket 281 Page 494 No. _____

AFFIDAVIT OF ANNUAL ASSESSMENT WORK PERFORMED UPON THE STATE GROUP OF EIGHT (8) CLAIMS, STATE MINERAL LEASE NO. M-786, AND UPON THE MARY JO GROUP OF TWELVE (12) CLAIMS, LOCATED IN THE TOMBSTONE MINING DISTRICT, COCHISE COUNTY, ARIZONA FOR PERIOD ENDING SEP. 1, 1960.

STATE OF ARIZONA)
MARICOPA COUNTY) SS.

Charles H. Suiter, President of the Charleston Mines, an Arizona Corporation, being first duly sworn, deposes and says that he is a citizen of the United States and more than twenty-one years of age, and resides in Phoenix, Maricopa County, Arizona, and is the Lessee for State Mineral Lease No. M-786 and is personally acquainted with the eight mining claims held under said lease, the location notices of which said claims being recorded in the office of the County Recorder of Cochise County, Arizona, in Docket 174 at pages 406, 407, 408, 409, 410, 411, 412 and 413, said eight claims being known as the STATE GROUP, also

that he is personally acquainted with the twelve mining claims known as the Mary Jo Group, the location notices thereof being recorded in the office of the County Recorder of Cochise County, Arizona in Book 67 Records of Mines at pages 236, 237, 238, 286, 287, 288, 310, 311, 559, 560, 561 and 562, and

that the eight claims of the State Group and the twelve claims of the Mary Jo Group are contiguous and are being developed and worked as a unit or group of twenty claims known as the Charleston Mines, for the benefit of all the claims; that said claims are situated in the South Half of Section 25 and the North Half of Section 36, Twp 20 S, Range 21 E of the G & S R B & M in the Tombstone Mining District of Cochise County, Arizona, and

that between the 1st day of September 1959 and the 1st day of September 1960, at least Two Thousand Dollars (\$2,000.00) worth of work was done and performed upon said claims, not including the location work of said claims. Such work was made and done upon said claims at the expense of the Charleston Mines, owners of said claims and the James Stewart Company, for the purpose of complying with the laws of the State of Arizona and the United States pertaining to assessment of annual work and for the purpose of developing the mineral potential of said claims, and

that Chas. H. Suiter, Joe M. Escapule, Joe John Escapule, Ernest H. Escapule and Charles W. Jenkins were the men employed by said owner and who labored upon said claims and did said work, the same being as follows, to-wit: cut a trench eighty feet long, eight feet wide and an average of eight feet deep across the vein at the west end of the Brother George claim, exposing partly altered vein material of rhyolite, porphyry, manganese and sericite, proving an extension of the vein by about 1200 feet from the workings on the Mary Jo Claim, also cut a trench sixty feet long, eight feet wide and seven feet deep on the west end of State No. 9 claim on an exposure of oxidized vein material showing an abundance of green copper stain. Equipment used was a Crawler Loader, 105 Air Compressor, Jack Hammer Drills and power, and

that no mineral, rock or earth material was removed from the area covered by State Lease No. M-786.

Sept. 16 1960.

CHARLESTON MINES

by Charles H. Suiter
its President.

STATE OF ARIZONA)
MARICOPA COUNTY) ss

Subscribed and sworn to before me this 16 day of September 1960.

My Commission Expires _____

Notary Public

STATE OF ARIZONA
COUNTY OF COCHISE

I Place my hand and Official Seal
P. W. NEWBURY, County Recorder

P. W. Newbury Deputy

I hereby certify that the within instrument was filed and recorded as requested

Fee \$ 1.75 Charles H. Suiter
5008 W. Weldon Ave - Phoenix

L. R. S. _____ SEP 19 1960 - 8:00 AM

Total \$ _____ Date _____
Docket 256 Page 354 No. 14520

NOTE -
WORK ACTUALLY
DONE DURING 1960-1961
WORK PERIOD
SEE FOLLOWING
DOCUMENTS

CHARLESTON MINE - TOMBSTONE, ARIZONA

Cost of assessment work for the period September 1 1959 - September 1 1960
Twenty claims requiring expenditure of \$2000.00 for annual assessment work

1960	Check				
Date	No.	Name	In payment for		Amount
Aug. 25	806	Joe M Escapule	Advance to purchase dynamite		\$ 40.00
Sep. 2	807	Charles W Jenkins	Wages 32 hours @ \$2.00		64.00
Sep. 2	808	Ernest H. Escapule	Wages 32 hours @ \$2.00		64.00
Sep. 2	809	Joe M Escapule	Wages 40 hours @ \$2.00		80.00
Sep. 2	810	Ernest H Escapule	Rent - air compressor 5 hrs @ \$4.00	\$20.00	
			Rent - Cat. Loader 14 hours @ \$8.00	\$112.00	132.00
Sep. 2	811	Joe M. Escapule	Rent - air compressor 5½ hrs @ \$8.00		22.00
Sep. 10	818	Joe M Escapule	Wages - 20 hours @ \$2.00		40.00
Sep. 10	819	Charles W Jenkins	Wages - 8 hours @ \$2.00		16.00
Sep. 10	820	Joe M. Escapule	Rent - air compressor 1½ hrs @ \$4.00		6.00
Sep. 10	821	Ernest H Escapule	Rent - loader 1½ hrs @ \$8.00		12.00
Sep. 17	829	Joe M Escapule	Wages - 32 hrs @ \$2.00		64.00
Sep. 17	830	Ernest H Escapule	Labor - 24 hrs @ \$2.00		48.00
Sep. 17	831	Charles W Jenkins	Wages - 8 hrs @ \$2.00		16.00
Sep. 17	832	Joe M Escapule	Rental - air compressor 9 hrs @ \$4.00		36.00
Sep. 17	833	Ernest H Escapule	Rent - loader 15 hrs @ \$8.00		120.00
Sep. 24	838	Joe M Escapule	Wages - 24 hrs @ \$2.00		48.00
Sep. 24	839	Ernest H Escapule	Wages - 9½ hrs @ \$2.00		19.00
Sep. 24	840	Charles W Jenkins	Wages - 8 hrs @ \$2.00		16.00
Sep. 24	841	Joe M. Escapule	Rent - air compressor 9 hrs @ \$4.00		36.00
Sep. 24	842	Ernest H Escapule	Rent - loader 6 hrs @ \$8.00		48.00
Sep. 30	843	Joe M. Escapule	Wages - 30 hrs @ \$2.00		60.00
Sep. 30	844	Ernest H Escapule	Wages - 20 hrs @ \$2.00		40.00
Sep. 30	845	Charles W Jenkins	Wages - 5 hrs @ \$2.00		10.00
Sep. 30	846	Joe M Escapule	Rent - air compressor 11½ hrs @ \$4.00		46.00
Sep. 30	847	Ernest H Escapule	Rent - loader 9½ hrs @ \$8.00		76.00
Sep. 30	848	* Joe M Escapule	for 31 gal. gasoline @ .35¢ for water pump		10.85
Sep. 30	849	Joe M Escapule	for 1085 ft fuse @ 3¢ per ft	\$ 32.55	
			for 271 caps @ 3¢ each	8.13	
			for 7 boxes powder @ \$13. less \$40.	51.00	91.68
					\$1261.53
		Charleston Mines contribution of 3% on \$585. wages fica tax			17.55
		Total Charleston Mines cost - - - - -			\$1279.08
		** James Stewart Company paid 3 months wages to watchman @ \$250. mo.			750.00
		** James Stewart Company furnished 500 ft fuse @ 3¢ per ft			15.00
		** James Stewart Company furnished 90 blasting caps at 3¢ each			2.70
					\$2046.78
		* Cost of gasoline for pumping water out of pit not applicable			10.85
		Total cost applicable to assessment work - - - - -			\$2035.93
		** Cost of assessment work paid by James Stewart Company - - - - -			767.70
		Due from James Stewart Company to the Charleston Mines - - - - -			\$1268.23

Charleston Mines is remitting to the Director of Internal Revenue
\$25.90 for income tax and \$17.55 FICA tax withheld from wages plus
\$17.55 for employers matching 3% on \$585.00 wages paid employees.
Also \$2.93 to Arizona Tax Commission for ½ of 1% on \$585.00 wages
withheld, for state income tax.

Respectfully submitted,

Income tax withholding \$25.90
FICA tax employees 17.55
FICA tax employer 17.55
Paid to Internal Revenue \$61.00 check # 872 10/12/60

Chas. H. Suiter

President
Charleston Mines, Inc.

aid to State Tax Commission \$2.93, ½ of 1% on \$585.00 check No. 873

Not included in above is Suiter's expense of five overnight trips to the mine, 2100 miles,
and telephone charges, amounting in all to over \$170.00 actual cost in money, plus ten days
time.

139

CHARLESTON MINES—TOMBSTONE, ARIZONA

KAOLIN

ZINC

GROUND MUSCOVITE

LEAD

COPPER

CHARLES H. SUITER, PRESIDENT

RECORD OF TIME AND COST OF ASSESSMENT WORK ON CHARLESTON MINE CLAIMS

FOR THE WEEK ENDING SEPT. 3 1960

NAME	DATES WORKED						TOTAL		WITHHOLDINGS		NET
	29	30	31	1	2	3	Hrs.	Wages	FICA	INCOME	Wages
									This space for office		
Charles W. Jenkins	0	8	8	8	8	0	32	64 ⁰⁰	1.92	7.10	54.98 #807
Ernest H. Escapule	0	8	8	8	8	0	32	64 ⁰⁰	1.92	0.00	62.08 #808
Joe M. Escapule	8	8	8	8	8	0	40	80 ⁰⁰	2.40	7.70	69.90 #809
E.H.E. - Loader rental time	0	3	4	3	4	0	14	112 ⁰⁰	+20 ⁰⁰		132.20 #810
J.M.E. - Compressor rent time	0	2	2 1/2	3	3	0	10 1/2	42 ⁰⁰			>22.00 #811
Holes drilled - shot	0	12	31	21	26	0	90				
Sticks powder used	0	36	93	63	78	0					4 ⁰⁰ #806
Feet fuse used	0	66	7	116	143	0					

Remarks: We took out an average of about 7 feet of the trench which crosses the vein, the length of the trench is approximately 80 to 90 feet in length and 8 to 10 feet wide and cleared a considerable amount of loose rock and dirt from near where the trench is, to make room to turn equipment, etc.

The vein has manganese present across several feet of the vein and shows a streak of clay.

Date

9/3/60

Signed

Joe M. Escapule

CHARLESTON MINES—TOMBSTONE, ARIZONA

KAOLIN

ZINC

GROUND MUSCOVITE

LEAD

COPPER

CHARLES H. SUITER, PRESIDENT

RECORD OF TIME AND COST OF ASSESSMENT WORK ON CHARLESTON MINE CLAIMS

FOR WEEK ENDING SEPTEMBER 10 1960

NAME	DATES WORKED September.						TOTAL		WITHHOLDINGS		NET office WAGES	Check
	5	6	7	8	9	10	Hours	Wages	This space for FICA	Income		
<i>Joe M Escapule</i>	0	8	4	8	0	0	20	40.00	1.20	.40	\$38.40	#818
<i>Ernest H Escapule</i>	0		0	0	0	0	0	0			0	0
<i>Charles W Jenkins</i>	0	8	0	0	0	0	8	16.00	.48	0	15.52	#819
J.M.E. - Compressor rent - Hours	0	0	0	1 1/2	0	0	1 1/2	6.00			6.00	#820
E.H.E. - Loader rent - hours	0	1 1/2	0	0	0	0	1 1/2	12.00			12.00	#821
Holes drilled - shot	0	0	0	6	0	0	(6)					
Sticks powder used	0	0	0	18	0	0						
Feet of fuse used	0	0	0	30	0	0						

Remarks: *There is about eight feet of manganese bearing formation and 2 feet of clay ore at present.*
The vein looks as if it is becoming more mineralized with a little more depth.
I did not get to move any of the rock which we have broken, we will work Sunday to catch up, we have had a big rain and unable to start the loader Saturday.

Date *9/11/60.*

Signed *Joe M. Escapule*

CHARLESTON MINES—TOMBSTONE, ARIZONA

KAOLIN

ZINC

GROUND MUSCOVITE

LEAD

COPPER

CHARLES H. SUITER, PRESIDENT

RECORD OF TIME AND COST OF A SSESMENT WORK ON CHARLESTON MINE CLAIMS

FOR THE WEEK ENDING SEPT. 17 1960

NAME	DATES WORKED							TOTAL		WITHHOLDINGS		NET
	11	12	13	14	15	16	17	Hours	Wages	This space for office	FICA	WAGES
Joe M. Escapule	8	0	8	0	8	8	0	32	64	1.92	4.80	57.28 #529
Ernest H. Escapule	8	0	8	0	0	8	0	24	48	1.44	0	46.56 #530
Charles W. Jenkins	0	0	0	0	8	0	0	8	16	.48	0	15.52 #531
Compressor rent - hours	2	0	1 1/2	0	4 1/2	1	0	9	36	1.44		36.00 #532
Loader Rent - hours	5	0	4 1/2	0	0	5 1/2	0	15	120			120.00 #533
Holes drilled - shot	15	0	18	0	31	8	0	72				
Stick Powder used	45	0	54	0	93	24	0	186				
Feet fuse used	75	0	90	0	190	40	0	395				
Caps used	15	0	18	0	31	8	0	72				

Worked to date on old mine claims
started work on State Claims

Remarks:

We started work on State mine claims on Sept. 13, 1960.

We got down about 2 feet the first day it was hard to find places to drill as the ground was very ^{CRUMBLY} ~~loose~~ but we had to plow all the way on the vein as far as we went.

We have the cut down about 5 feet at present, it shows considerable iron oxide and we broke out some of the copper stained rock also.

The cut on the vein is about 60 feet long with the deepest part about half way in the center.

Date Sept. 19, 1960.

Signed Joe M. Escapule

CHARLESTON MINES—TOMBSTONE, ARIZONA

KAOLIN

ZINC

GROUND MUSCOVITE

LEAD

COPPER

CHARLES H. SUITER, PRESIDENT

RECORD OF TIME AND COST OF ASSESSMENT WORK ON CHARLESTON MINE CLAIMS

FOR WEEK ENDING SEPT. 24 1960

NAME	DATES WORKED						TOTAL		WITHHOLDINGS		NET	
	19	20	21	22	23	24	Hours	Wages	This space for FICA	Income	office WAGES	
Joe M. Escapule	0	8	8	8	0	0	24	48 ⁰⁰	1.44	1.80	\$44.76	-#838
Ernest H. Escapule	0	0	8	1 1/2	0	0	9 1/2	19 ⁰⁰	.57	0	18.43	-#839
Charles W. Jenkins	0	8	0	0	0	0	8	16 ⁰⁰	.48	=	15.52	-#840
Compressor rent - hrs	0	4	2	3	0	0	9	36 ⁰⁰			\$36 ⁰⁰	-#841
Loader Rent - hours	0	0	4 1/2	1 1/2	0	0	6	48 ⁰⁰			\$48 ⁰⁰	-842
Holes drilled - shot	0	21	15	9	0	0	45					
Sticks powder used	0	63	45	27	0	0						
Feet fuse used	0	9	75	45	0	0						

REMARKS: Ground pretty hard and tight especially the quartz with the green stain - green stain and calcite showing, iron oxide vein material which is soft - 20 to 30 feet of oxide vein showing in bottom of trench - will finish work next week - I received last weeks checks Thanks we will figure powder and fuse at end of work.

DATE Sept. 24, 1960.

Joe M. Escapule

CHARLESTON MINES—TOMBSTONE, ARIZONA

KAOLIN

ZINC

GROUND MUSCOVITE

LEAD

COPPER

CHARLES H. SUITER, PRESIDENT

RECORD OF TIME AND COST OF A ASSESSMENT WORK ON CHARLESTON MINE CLAIMS

FOR THE WEEK ENDING SEPT. 30, 1960

NAME	DATES WORKED September	TOTAL Hours	Wages \$	WITHHOLDINGS			NET WAGES \$
				This space for office FICA Income			
Joe M. Escapule	26 27 28 29 30	30	60	18.00	4.10		54.10 - 843
Ernest H. Escapule	8 8 8 6 0	20	40	1.20	0		38.80 - 844
Charles Jenkins	5 5 1 0 0	11 1/2	46	.30			9.70 - 845
Compressor rent - hours	5 5 1 0 0	11 1/2	46				\$46 - 846
Loader Rent - hours	0 4 1/2 1 0	9 1/2	76				\$76 - 847
Holes drilled - shot	24 28 0 0 0						
Stick Powder used	85 88 24 0 0						
Feet fuse used	132 143 4 0 0						

REMARKS: Finished up assessment work Sept. 29, 1960. Trench is about 80 ft long - about 7 ft ^{wide} deep and average of 9 ft deep over 30 to 40 ft in center. Bottom which is red oxide ore - drillings were red - here is account of gasoline fuse and caps.

31 gal gas @ 35¢	\$10.85	\$848
1085 feet fuse @ 3¢	32.55	
271 Caps @ 3¢	8.13	\$91.68
7 boxes powder @ \$13.00 less \$40.00 you paid	\$51.00	\$115.49
<u>\$102.53</u>		

This does not include 500 ft of fuse and 100 caps that were in Cap and fuse room at mine which we also used.

Date Sept. 30, 1960. Signed Joe M. Escapule

**AFFIDAVIT OF PERFORMANCE OF ANNUAL ASSESSMENT WORK - LABOR
PERFORMED - IMPROVEMENTS MADE AND MINING ACTIVITY ON STATE
GROUP OF EIGHT CLAIMS, LEASE NO. M-786 AND ON MARY JO GROUP
OF TWELVE CLAIMS LOCATED IN TOMBSTONE MINING DISTRICT COCHISE
COUNTY ARIZONA...**

STATE OF ARIZONA)
MARICOPA COUNTY) SS.

Charles H. Suiter, president and Agent of the Charleston Mines, an Arizona Corporation, being first duly sworn, deposes and says: That he is a Citizen of the United States, more than twenty-one years of age and resides in Glendale, Maricopa County, Arizona, and is the Lessee for State Mineral Lease No. M-786 and is personally acquainted with the eight mining claims held under said lease, the location notices of said claims being recorded in the office of the County Recorder of Cochise County, Arizona, in Docket 174 at pages 406, 407, 408, 409, 410, 411, 412 and 413, said eight claims being known as the STATE GROUP of claims, ALSO

that he is personally acquainted with the twelve mining claims known as the MARY JO GROUP of claims, the location notices thereof being recorded in the office of the County Recorder of Cochise County, Arizona in Book 67 Records of Mines at pages 236, 237, 238, 286, 287, 288, 310, 311, 559, 560, 561 and 562, and

that the eight claims of the State Group and the twelve claims of the Mary Jo Group are contiguous and are being developed and worked as a unit or group of the twenty claims known as the Charleston Mines, for the benefit of all the claims; that said claims are situated in the South half of Section 25 and the North Half of Section 36, Twp 20 S, R 21 E of the G & S R B & M in the Tombstone Mining District of Cochise County, Arizona, and

that between the 1st day of July 1958 and the 1st day of September 1959, more than Thirty Thousand Dollars worth of work and improvements were done and performed upon said claims, not including the location work of said claims. Such work and improvements were made at the expense of the Charleston Mines and James Stewart Co. as Lessee and Owners of said claims for the purpose of complying with the laws of the State of Arizona and the United States pertaining to assessment of annual work, and for the purpose of developing the mineral potential of said claims, and

that Joe M. Escapule, Ralph Smith, Louis Escapule, Jack Costello, Eugene Turley, Harold Cox were the men employed by said owners and who labored upon said claims and did said work and improvements, the same being as follows, to-wit: purchase and installation of a mill and milling equipment; excavation of surface pit and the mining and milling of sericite crude ore and the stockpiling of contained metals,

that no mineral, rock or earth material has been removed from the area covered by State Lease No. M-786 during the lease year.

I certify that the foregoing is a true and correct statement of the work performed, of improvements made, and of mining activity, of my knowledge.

CHARLESTON MINES

by *Charles H. Suiter*
its President and Agent..

STATE OF ARIZONA)
MARICOPA COUNTY) SS.

Subscribed and sworn to before me this 17th day of August, 1959.

My Commission expires My Commission Expires 11/17/60

Notary Public.

STATE OF ARIZONA)
COUNTY OF COCHISE)

Witness my hand and Official Seal
P. D. NEWBURY, County Recorder

Ray K. Roscoe Deputy

Indexed Photostated
Compared *7/*

I hereby certify that the within instrument was filed and recorded at request of

Fee *1.75* Charleston Mines
5008 W. Nelson Ave. - Glendale, Ariz.

I. R. S. No. Date AUG 18 1959 - 8 00 AM

Total \$ Page 193 No. 12514

Docket *224* Page 193 No. 12514

STATE OF ARIZONA
County of Cochise

Charles H. Suiter, President of the CHARLESTON MINES, INC., being duly sworn, deposes and says that he is a citizen of the United States and more than twenty-one years of age, and resides at Tombstone in Cochise County, State of Arizona, and is personally acquainted with the mining claim^s known as Mary Jo Group of (12) Twelve Claims named as follows: Brother George; Mary Jo; Passover; Chief Justice; Father Lode; Rare Metals; Mother Lode; L.P.W. No. 2; Connecting Links; Mary and George; Sweet-heart; Woolery - all claims being contiguous. Said Mary Jo Twelve Mining Claim^s, situate in S. $\frac{1}{2}$ Sec. 25 and N. $\frac{1}{2}$ Sec. 36 Twp. 20 S., R. 21 E. G&SR B&M Tombstone Mining District, County of Cochise, State of Arizona, the location notice^s of which are recorded in the office of the County Recorder of said County, in Book 67 of Records of Mines, at Page^s 236, 237, 238 286, 287, 288, 310, 311, 559, 560, 561 and 562 that between the 1st day of July, A.D. 1957, and the 1st day of July, A.D. 1958, at least Twelve Hundred (\$1200.00) - - - - - dollars' worth of work and improvements were done and performed upon said claim^s not including the location work of said claim^s. Such work and improvements were made by and at the expense of Charleston Mines, an Arizona Corporation, and the James Stewart Company, the Charleston Mines as owner of said claim^s for the purpose of complying with the laws of the United States pertaining to assessment of annual work and Charles H. Suiter, Joe M. Escapule, Alfred C. Barney, Ezra C. Barney, Juan M. Antunez

were the men employed by said owner and who labored upon said claim^s, did said work and improvements, the same being as follows, to-wit:
Excavated and mined and milled approximately 1000 tons of Sericite ore and mined and stockpiled approximately 2500 tons of sulphide ore.

CHARLESTON MINES
BY *Charles H. Suiter* President....
Subscribed and sworn to before me this 26th day of June, A.D. 1958
Ernest M. ...
Notary Public.



My Commission Expires Feb. 25, 1962

STATE OF ARIZONA
COUNTY OF COCHISE

Witness my hand and Official Seal
P. W. NEWBERRY, County Recorder

For \$ 1.75⁰⁰

Charles H. Suiter
Box 17, Tombstone, Arizona

Date JUN 22 1957 - 9 00 AM

159

Affidavit of Labor Performed and Improvements Made

STATE OF ARIZONA

County of Cochise

Charles H. Suiter, President of the CHARLESTON MINES, INC. being duly sworn, deposes and says that he is a citizen of the United States and more than twenty-one years of age, and resides at Tombstone in Cochise County, State of Arizona, and is personally acquainted with the mining claims known as the Mary Jo Group of Twelve (12) Claims named as follows: Brother George; Mary Jo; Pass-Over; Chief Justice; Father Lode; Rare Metals; Mother Lode; L.P.W. No. 2; Connecting Links; Mary and George; Sweetheart and Woolery - all claims being contiguous. Said Mining Claims, situate in S $\frac{1}{2}$ Sec. 29 and N $\frac{1}{2}$ Sec. 36 Twp 20 S, R 21E C&SR B&M in Tombstone Mining District, County of Cochise, State of Arizona, the location notices of which are recorded in the office of the County Recorder of said County, in Book 67

of Records of Mines, at Pages 236, 237, 238, 286, 287, 288, 310, 311, 559, 560, 561 and 562, that between the 1st day of July, A.D. 1956, and the 1st day of July, A.D. 1957, at least Twelve Hundred (\$1200.00) - - - - - dollars' worth of work and improvements were done and performed upon said claims not including the location work of said claims. Such work and improvements were made by and at the expense of CHARLESTON MINES, an Arizona Corporation and M.G. Spencer Lessee from the Charleston Mines for a part of the period.

Lessee owner and of said claims for the purpose of complying with the laws of the United States pertaining to assessment of annual work and Chas. H. Suiter, R.C. Rucker, Joe M. Escapula and Mike Monuz

Lessee were the men employed by said owner and who labored upon said claims, did said work and improvements, the same being as follows, to-wit:
Stripped and excavated approximately 12,000 yards overburden preliminary to a surface mining operation - maintenance and surveillance, new pumping equipment installed.



CHARLESTON MINES by Charles H. Suiter, President

Subscribed and sworn to before me this 18th day of June, A.D. 1957

My Commission Expires April 28, 1961

(My Commission Expires)

Notary Public.



Affidavit of Labor Performed and Improvements Made

STATE OF ARIZONA

SS.

County of Cochise
Charles H. Suiter, President of the Charleston Mines, an Arizona Corporation,
successor to the Charleston Lead Mine Company.....being duly sworn, deposes
and says that he is a citizen of the United States and more than twenty-one years of age,
and resides at.....Tombstone.....in.....Cochise.....County, State of Arizona,
and is personally acquainted with the mining claims.....known as the Mary Jo Group of
Twelve (12) Claims named as follows: Brother George; Mary Jo; Pass-over; Chief
Justice; Father Lode; Rare Metals; Mother Lode; L.P.W. No. 2; Connecting Links;
Mary and George; Sweet-heart and Woolery - all claims being contiguous. Said
Mining Claim.....situate in S. 1/2 Sec. 29 and N. 1/2 Sec. 36 Twp. 20 S., R. 21 E. C&SR B&M, in
Tombstone
Mining District, County of.....Cochise....., State of Arizona, the location notice.....of
which.....are.....recorded in the office of the County Recorder of said County, in Book.....67.....
.....of Records of Mines, at Pages 236, 237, 238,
286, 287, 288, 310, 311, 559, 560, 561 and 562 that between the.....1st.....day of
.....July....., A.D. 1955, and the.....1st.....day of.....July....., A.D. 1956,
at least Twelve Hundred (\$1200.00) - - - - - dollars'
worth of work and improvements were done and performed upon said claims.....not in-
cluding the location work of said claims.....Such work and improvements were made by and
at the expense of.....Charles H. Suiter, DBA Charleston Lead Mine Company; Charleston
Mines, the corporate successor to Charleston Lead Mine Company and Morris G.
Spencer, Lessee from the Charleston Mines.
.....and Lessee
owners/.....of said claim.....for the purpose of complying with the laws of the United
States pertaining to assessment of annual work and.....Charles H. Suiter, R.C. Rucker,
Lee Amick and David Kerr

.....and Lessee
were the men employed by said owner.....and who labored upon said claims....., did
said work and improvements, the same being as follows, to-wit:
Maintenance work and surveillance - also stripped and excavated approximately
17,000 yards of vein material at a cost of approximately \$5000.00 preliminary to
open pit mining operations.

CHARLESTON MINES by Charles H. Suiter President.

Subscribed and sworn to before me this 13 day of June, A.D. 1956,

Notary Public.

(My Commission Expires March 5, 1959)

1955

149



P. W. NEWBERRY, County Recorder
L. R. S.
Indexed Photostatic Blotted

Ref. 347. Tombstone, Ariz.

Date. JAN 18 1955 - 9 00 AM

DOCKET NO. 127

7618

Affidavit of Labor Performed and Improvements Made

STATE OF ARIZONA }
County of Cochise } ss.

201

Charles H. Suiter, DBA as Charleston Lead Mine Company, being duly sworn, deposes and says that he is a citizen of the United States and more than twenty-one years of age, and resides at Tombstone in Cochise County, State of Arizona, and is personally acquainted with the mining claim known as the Mary Jo Group of Twelve (12) Mining Claims, all contiguous, said

Mining Claim, situate in Tombstone Mining District, County of Cochise, State of Arizona, the location notice of which are recorded in the office of the County Recorder of said County, in Book 67 of Records of Mines, at Page 236, 237, 238, 286, 287, 288, 310, 311, 559, 560, 561 and 562 that between the 1st day of July, A. D. 1954, and the 1st day of July, A. D. 1955, at least Twelve Hundred (\$1200.00) dollars' worth of work and improvements were done and performed upon said claim not including the location work of said claim. Such work and improvements were made by and at the expense of Charles H. Suiter

owner of said claim for the purpose of complying with the laws of the United States pertaining to assessment of annual work and Charles H. Suiter and Joe M. Escapula

were the men employed by said owner and who labored upon said claim, did said work and improvements, the same being as follows, to-wit: Work and repairing caved shaft; building dam for settling basin; wiring buildings and connecting to R.E.A power line; maintenance work and constant surveillance of the property and equipment.

Charles H. Suiter

Subscribed and sworn to before me this 17th day of June, A. D., 1955



Commission Expires June 1, 1957

Notary Public.

1945

184

C. H. Suiter

I. H. S.

Indexed / Photostatic-
Compared / Blotted

Total

Date JUN 11 1954 -12 30 PM

Book 103

Page 184

No. 5458

Affidavit of Labor Performed and Improvements Made



ARIZONA

Cochise

ss.

Charles H. Suiter, DBA Charleston Lead Mines Company, being duly sworn, deposes that he is a citizen of the United States and more than twenty-one years of age, and resides at Tombstone in Cochise County, State of Arizona, and is personally acquainted with the mining claims known as the Mary Jo Group of Twelve (12) Mining Claims, all contiguous, said

Mining Claims, situate in Tombstone Mining District, County of Cochise, State of Arizona, the location notices of which are recorded in the office of the County Recorder of said County, in Book 67 of Records of Mines, at Pages 236; 237; 238; 286; 287; 288; 310; 311; 559; 560; 561 & 562, that between the 1st day of July, A. D. 1953, and the 1st day of July, A. D. 1954, at least Twelve Hundred (\$1200.00) dollars' worth of work and improvements were done and performed upon said claims not including the location work of said claims. Such work and improvements were made by and at the expense of *Charles H. Suiter*

owner of said claims for the purpose of complying with the laws of the United States pertaining to assessment of annual work and *Charles H. Suiter*

WAS the men employed by said owner and who labored upon said claims, did said work and improvements, the same being as follows, to-wit: Maintenance and surveillance and new equipment - actual cost \$1412.99, also P.E.A completed installation of 3 phase electric power line making heavy duty electric power available.



sworn to before me this 11th day of June, A. D., 1954.

Notary Expires Jan 19 1957

Charles H. Suiter
Notary Public.

1953

51

L. R. Date JUN 20 1953 - 9 00 AM
 Total \$ 52 5795
 Labor Performed and Improvements Made

STATE OF ARIZONA }
 County of Cochise } ss.

Charles H. Suiter being duly sworn, deposes and says that he is a citizen of the United States and more than twenty-one years of age, and resides at Tombstone in Cochise County, State of Arizona, and is personally acquainted with the mining claim known as the Mary Jo Group of Twelve (12) Mining Claims, all contiguous

Mining Claim , situate in Tombstone Mining District, County of Cochise, State of Arizona, the location notice of which was recorded in the office of the County Recorder of said County, in Book 67 of Records of Mines, at Page 236; 237; 238; 286; 287; 288; 310; 311; 559; 560; 561 & 562 that between the 1st day of July, A. D. 1952, and the 30th day of June, A. D. 1953, at least Twelve Hundred (\$1200.00) dollars' worth of work and improvements were done and performed upon said claim not including the location work of said claim . Such work and improvements were made by and at the expense of Ray Ryan, Lessee and Charles H. Suiter, Co-Owner

owner of said claim for the purpose of complying with the laws of the United States pertaining to assessment of annual work and Louis Garbrecht; Des. Gooch; R. Laughlin; J.M. Escapule and Charles H. Suiter

and Lessee were the men employed by said owner and who labored upon said claims , did said work and improvements, the same being as follows, to-wit:
555 feet of Diamond (core) drilling - enlarging and re-habilitating No. 3 Mary Jo shaft. - REA dug holes and distributed poles preliminary to installation of electric power line through said mining property.

and sworn to before me this 19 day of June, A. D., 1953

Notary Expires June 19-1953 Charles H. Suiter Notary Public.

1952

152

Affidavit of Labor Performed and Improvements Made

STATE OF ARIZONA }
County of Cochise } ss.

..... Charles H. Suiter being duly sworn, deposes
and says that he is a citizen of the United States and more than twenty-one years of
age, and resides at Tombstone in Cochise County, State of Arizona,
and is personally acquainted with the mining claims known as the MARY JO GROUP of
Twelve (12) Mining Claims, All contiguous

Mining Claims, situate in the Tombstone
Mining District, County of Cochise, State of Arizona, the location notices of
which are recorded in the office of the County Recorder of said County, in Book 67
of Records of Mines, at Pages 236, 237, 238,
286, 287, 288, 310, 311, 559, 560, 561, 562 that between the 1st day of
July, A. D. 1951, and the 30th day of June, A. D. 1952,
at least Twelve Hundred (\$1200.00) dollars'
worth of work and improvements were done and performed upon said claims not in-
cluding the location work of said claim. Such work and improvements were made by and
at the expense of Ray Ryan, Lessee; H.J. Eiden and A.E. McGraw, Lessees; and the
Charleston Lead Mines Co., a mining partnership

owner. of said claims for the purpose of complying with the laws of the United States
pertaining to assessment of annual work and Louis Garbrecht, Dec. Cooh, R. Laughlin,
H.J. Eiden, A.E. McGraw, J.M. Escapule and Charles H Suiter

and Lessees
were the men employed by said owner. and who labored upon said claim, did
said work and improvements, the same being as follows, to-wit:

No. 1 Diamond Drill Hole 250 ft deep; No. 2 Diamond Drill Hole 240 ft deep; sunk
No. 4 Mary Jo shaft from 52 ft. to 80 ft.; drifted 30 ft. on 52 ft. level; No. 4 shaft;
erected head frame and set hoist at No. 4 shaft and laid 60 ft track from collar
of No. 4 shaft to surface ore dump; mined and shipped ore.

The undersigned, Charles H Suiter, is the principal owner and manager of the
Charleston Lead Mines Company, owner of said mining claims.

Charles H. Suiter

sworn to before me this 19th day of June, A. D. 1952

Notary Public
Expires June 17-1953

I hereby certify that the within instrument was
filed and recorded at request of

1.35 Charles H. Suiter

4-1

1951

153

AFFIDAVIT OF LABOR PERFORMED AND
IMPROVEMENTS MADE

Instrument Aff. of Labor Performed
and Improvements Made.

Con. _____

Dated June 19, 1951

Filed and Recorded June 19, 1951

At Request of Charles H. Suiter

Book 56 of Docket Page 41

STATE OF ARIZONA)
County of Cochise) ss.

Charles H. Suiter being duly sworn, deposes and says that he is a citizen of the United States and more than twenty one years of age, and resides at Tombstone, in Cochise County, State of Arizona, and is personally acquainted with the mining claims known as the Mary Jo Group of twelve (12) mining claims all contiguous Mining Claims, situate in the Tombstone Mining District, County of Cochise, State of Arizona, the location notices of which are recorded in the office of the County Recorder of said County, in Book 67, of Records of Mines, at Pages 236, 237, 238, 286, 287, 310, 311, 559, 560, 561, 562 that between the 1st day of July, A. D. 1950 and the 30 day of June, A. D. 1951, at least Twelve hundred (\$1200.00) dollars worth of work and improvements were done and performed upon said claims not including the location work on said claims. Such work and improvements were made by and at the expense of the Charleston Lead Mines Company, a mining partnership, of which the undersigned Charles H. Suiter is the principal owner and manager, owners of said claims for the purpose of complying with the laws of the United States pertaining to assessment of annual work and Joe M. Escapule, Wm Lindsey, N. H. Ciden, A. C. McCua, Frank Lopez, Arturo L. Martinez, Marcelo Molina, Wm. Ward, Chris Aguilar and Chas H. Suiter were the men employed by said owners and who labored upon said claim, s did said work and improvements, the same being as follows, to-wit:
Sunk and timbered Mary Jo No. 4 shaft 52 ft deep; deepened Bro Geo No. 2 shaft from 52' to 84'; drove 70' drift west from Bro Geo. No. 5 and connected to No. 2 shaft; drifted west on vein from No. 2 shaft 70' ft; timbered No. 2 shaft and some drifts timbered; laid 150 ft track in drifts and other work - mined and shipped ore.

Charles H. Suiter

Subscribed and sworn to before me this 19 day of June, A. D., 1951.

Willie E. Carson,
Notary Public.

(SEAL)

My commission expires Nov. 11, 1951.

-A

TITLE SEARCH
CHARLESTON MINES

P.T. & T. Certificate No. 1061-286

Mineral Entry Serial No. AK-6324-22

CERTIFICATE OF TITLE ON MINING CLAIMS

PHOENIX TITLE AND TRUST COMPANY, a corporation, hereby certifies that an examination of the instruments shown by the indices in the office of the Recorder of the County of Cochise, State of Arizona, discloses that the title to the mining claims hereinafter described acquired by the locators of said claims by the filing of said claims is at the date hereof vested in:

CHARLESTON MINES, AN ARIZONA CORPORATION

SUBJECT TO:

- (1) Paramount title of the United States of America.
- (2) Any taxes or assessments that may be a lien.
- (3) The inadequacy of any proof of labor that may appear of record.
- (4) Adverse rights which may exist by reason of any encroachment of other mining claims onto the claims hereinafter described or of any overlapping of the boundaries of said claims onto other claims.
- (5) The rights of James Stewart Company, a Texas Corporation, purchaser under Agreement from Charleston Mines, an Arizona corporation, recorded June 1, 1957, in Docket 169, at page 114.

155

The mining claims above referred to are those certain claims situated in the Tombstone Mining District, County of Cochise, State of Arizona, more particularly described as follows:

Brother George, described in Location Notice recorded in Book 67, Record of Mines, at page 236.

Mary Jo, described in Location Notice recorded in Book 67, Record of Mines, at page 237.

Pass Over, described in Location Notice recorded in Book 67, Record of Mines, at page 238.

Chief Justice, described in Location Notice recorded in Book 67, Record of Mines, at page 286.

Father Lode, described in Location Notice recorded in Book 67, Record of Mines, at page 287.

Rare Metals, described in Location Notice recorded in Book 67, Record of Mines, at page 288.

Mother Lode, described in Location Notice recorded in Book 67, Record of Mines, at page 310.

L.P.W. No. 2, described in Location Notice recorded in Book 67, Record of Mines, at page 311.

Connecting Link, described in Location Notice recorded in Book 67, Record of Mines, at page 559.

Mary & George, described in Location Notice recorded in Book 67, Record of Mines, at page 560.

Sweet-heart, described in Location Notice recorded in Book 67, at page 561, Record of Mines.

Woolery, described in Location Notice recorded in Book 67, Record of Mines, at page 562.

This certificate is issued and accepted upon the understanding that the liability assumed hereby shall not exceed \$100.00 (for each of said claims).

DATED: March 19, 1963 at 7:50 A.M.

PHOENIX TITLE AND TRUST COMPANY

BY: Carmel L. Wagoner
Assistant Secretary

CHARLES H. SUITER
CHARLESTON MINES
TOMBSTONE, ARIZONA

April 29 1957

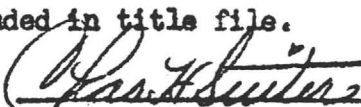
156
GROUND MUSCOVITE
KAOLIN • • ZINC
LEAD • • COPPER

List, in duplicate, of title papers pertaining to Charleston Mines.

1. Abstract of Title No. 1880 covering Mary Jo Group of 12 Claims. *Get.*
2. Plat of Mary Jo Group of 12 unpatented claims.
3. Letter of H.C. Warnock, Atty., Tucson, to Charleston Mines dated 3/7/56 confirming merchantable title to 12 unpatented mining claims.
4. Suiter's reply dated 3/9/56 re title.
5. file of 9 photostat copies of correspondence with State Land Dept. re title to unpatented claims in Section 36.
6. Letter from Corporation Commission re Tombstone Gold & Silver Mines, Inc. advising charter revoked 10/30/52.
7. R.F.C. disclaimer of Interest and Release of Lien dated 4/23/48.
8. U.S. General Land Office survey map of Twp. 20 S, Range 21 E.
9. Assumed map of claims showing location and giving effect to ~~location~~ contemplated location of eight additional claims adjoining present claims of Charleston Mines.

Carbon copy of above list is included in title file.

April 29 1957.

 President
Charleston Mines

151

JAMES P. BOYLE
RALPH W. BILBY
B. G. THOMPSON
T. K. SHOENHAIR
HAROLD C. WARNOCK
RICHARD B. EVANS
WILLIAM A. SCANLAND
WILBERT E. DOLPH, JR.
B. G. THOMPSON, JR.

LAW OFFICES
BOYLE, BILBY, THOMPSON & SHOENHAIR
NINTH FLOOR VALLEY NATIONAL BUILDING
TUCSON 1, ARIZONA
TELEPHONE 3-8661

KNAPP, BOYLE, BILBY & THOMPSON
1946-1954

March 7, 1956

Mr. Charles H. Suiter, President
Charleston Mines
P. O. Box 357
Tombstone, Arizona

Dear Mr. Suiter:

At the request of Mr. Morris G. Spencer of Dallas, Texas, and as his attorney, we have examined title to the following described unpatented mining claims situate in the Tombstone Mining District, Cochise County, Arizona:

Name of Claim	Recorded	
	Book	Page
	Records of Mines	
Brother George	67	236
Mary Jo	67	237
Pass Over	67	238
Chief Justice	67	286
Father Lode	67	287
Rare Metals	67	288
Mother Lode	67	310
L. P. W. No. 2	67	311
Connecting Links	67	559
Mary and George	67	560
Sweet-Heart	67	561
Woolery	67	562

as shown by abstract of title No. 1880 originally issued by Pioneer Abstract Corporation under certificate dated September 20, 1950, and supplemented by supplemental abstracts to February 17, 1956, at 8:50 o'clock a.m. on said day.

In our opinion, based on the instruments appearing in said abstract, the unpatented mining claims above described are vested in Charleston Mines, an Arizona corporation, subject to the paramount rights of the United States of America, and subject to compliance with state and federal mining laws with reference to location, discovery and monumenting of lode claims.

138

Mr. Charles H. Suiter, President
Charleston Mines
March 7, 1956
page 2

We have also examined a map of the Mary Jo group of mining claims, containing the endorsement "Copy of map filed with the State Land Department, Phoenix, January 29, 1954, by Chas. H. Suiter." From this map it appears that the Rad Crow patented mining claim, survey No. 2130, overlaps on the Connecting Links claim, and that the Bald Eagle patented mining claim, survey No. 3744, overlaps on the Connecting Links and the Mary Jo claims. The abstract of title which was examined by us does not disclose the ownership of these patented mining claims. Your attention is invited to the fact that no valid discovery of mineral may be made within boundaries of a prior location, and the Mary Joe and Connecting Links claims are invalid if based upon a discovery within the boundaries of these two patented mining claims. In order that good and merchantable title to the Mary Jo and Connecting Links claims may be established, it will be necessary to submit competent evidence, by affidavit or otherwise, that the discovery of mineral upon the locations of these claims was outside of the boundaries of the Rad Crow and Bald Eagle mining claims.

With the exception of the defects above set forth, it is our opinion that the title of Charleston Mines, a corporation, to the above described unpatented mining claims is good and merchantable.

Very truly yours,

BOYLE, BILBY, THOMPSON & SHOENHAIR

By



HCW - er

cc: Mr. Sol Goodell
Thompson, Knight, Wright & Simmons
Republic National Bank Building
Dallas 1, Texas

154

WILSON'S MINING LAWS
United States, Arizona, California, etc.
Compiled by Calvert Wilson
Revised and edited by Martin E. Miller of the California Bar

-oOo-

Summary of U.S. Laws - page 4:

" All mineral lands are open to occupation and purchase by any citizen ..
.. of the United States."

" A mining claim located since May 10 1872, shall not exceed 1500 feet in
length and 300 feet on each side of the middle of the vein at the surface."

" ... his end lines, ... must in all cases be parallel."

" Where two claims cross each other the prior location is entitled to all
the ore or mineral within the space of intersection, but the subsequent location
has a right of way through the space of intersection for the working of the mine,"

-oOo-

ARIZONA DEPARTMENT OF MINERAL RESOURCES

Regulations governing Mineral Locations in Arizona: Page 22:

" The ideal lode claim would be a parallelogram, having sides 1500 feet
along the strike or course of the vein, and with a width of 300 feet on each side
of the center of the vein at surface. The end lines of the claim must be parallel."

" A claim of less area than 600 x 1500 feet, and even of different shape,
is valid. Fractional mining claims are quite common in most mining districts. Im-
portant points to remember in making a lode location are parallel end lines, not
over 300 feet wide on either side of the location notice, and marking the bound-
aries."

Mr R.C. Warnock

page 2

March 9 1966

160

A mining claim 1500 feet long and 600 feet wide contains approximately 20 acres - if all the 12 Charleston claims were full size they would amount to 240 acres. I have never tried to figure out the exact acreage, but a copy of a report by Mining Engineer Jonathan Gordon dated September 1950 and attached to an underground map by Mining Engineer Robert Lenon, which were given to either Mr Spencer or Mr Williams, states that the 12 claims comprise approximately 228 acres.

The land comprising the Charleston Claims was not surveyed until 1941 and the map or plat of such survey was not filed in the office of the Bureau of Land Management until December 24 1947 - prior to the time of survey, all claims located in this area, particularly all the Charleston claims, named the Red Crow claim which was patented in 1907, in the original location notices as the reference point for each claim located, for the reason that the Red Crow patent was on the public records. Back in the 1880s and 90s Howell Springs, on the Red Crow, was used as reference point. For the above reasons the maps of the Charleston Claims have always also shown the Red Crow and Bald Eagle patented claims but clearly indicated as belonging to others.

With regard to discovery work on the Mary Jo and Connecting Links. On the enclosed map there is shown on the west end of the Mary Jo claim four numbered squares - these indicate shafts - No. 1 is the Mary Jo discovery shaft - these four shafts along with No. 5 on the Brother George Claim indicate a large deposition of ore in this area. On the enclosed map is also shown a square just south and outside the south line of the Red Crow claim - this is the Connecting Links discovery shaft - therefore it should be clear that the original discovery of mineral on both the Mary Jo and the Connecting Links was made outside the boundaries of both the Red Crow and Bald Eagle Claims.

It is my opinion that the Charleston vein and its dip to the south does not enter either the Red Crow or the Bald Eagle claims but swings south and possibly runs through the Sweetheart claim. However, should the dip of the vein reverse itself somewhere along the strike and dip under either the Red Crow or the Bald Eagle, since the apex is on the Charleston its operators could follow it to China.

I trust the above will clarify the situation to your satisfaction. If not I am sure that Mr Loris Woolery, President of the Pioneer Abstract Company of Bisbee and the son of the original locator of the Charleston Claims, will make an affidavit of the facts in the case. I will plan on dropping into your office about 11: o'clock Wednesday morning the 14th.

Very truly yours,

Harold Sutter

161
March 9 1966

Mr H.C. Warnock, Attorney
Boyle, Bilby, Thompson & Shoenhair
907 Valley National Building
Tucson, Arizona

Dear Mr Warnock:

I have your letter of March 7 reporting the results of your examination of the title to the unpatented mining claims comprising the Mary Jo Group situated in the Tombstone Mining District, Cochise County, Arizona.

I note your exception to the matter of the Red Crow patented claim overlapping the Connecting Links and the Bald Eagle patented claim overlapping both the Connecting Links and the Mary Jo Claims. Also you cite the fact that no valid location or discovery may be made within the boundaries of a prior location. In the absence of complete information on the matter your exceptions are reasonable and well taken. I will endeavor to supply you further factual information that may clarify the matter to your satisfaction.

I am enclosing you a map of the claims similar to the map you have except the details of the metes and bounds are omitted. On this map I have outlined the boundary of the Charleston group of claims with red pencil. You will also note on your copy of the map filed with the State Land Department in 1964, the surveyors metes and bounds measurements do not intrude upon either the Red Crow or the Bald Eagle. If and when the claims are patented, the boundary I have marked in red would be the extent or limits of the land conveyed to the patentee.

The Connecting Links claim was located as ^{shown} ~~shown~~ for the purpose of covering otherwise open ground which I have indicated on the enclosed map in blue, also for the purpose of including the mine road, shown on map, within the limits of the group of claims. You will note that the road traverses almost the full length of the Connecting Links claim. A ditch prevents this road from being moved away or out of the Red Crow and Bald Eagle Claims.

The Federal and State Mining Laws require that the end lines of mining claims be parallel therefore it was necessary to place two end line monuments of the Connecting Links upon the Bald Eagle Claim. This is a common practice in mining districts - each knows the others rights and there is seldom any conflict about it. On the original map of mining claims in the Tombstone Bonanza area many claims overlapped. Now a more recent map after patent, which I am enclosing you, shows many irregular and dubbed off claims, that must have been originally overlapping.

With regard to the Mary Jo overlapping on to the Bald Eagle - it was desired that the unobstructed south line of the Mary Jo be the minimum 1500 feet long, therefore in order that the east end line be parallel with the west end line, the north ^{line} had to be 1500 feet long which put its north-east corner on the Bald Eagle claim.

162

AFFIDAVIT

STATE OF ARIZONA }
County of Pima }

CHARLES H. SUITER, being first duly sworn,
deposes and says:

I am President of Charleston Mines, a corporation,
which is the record owner of the Connecting Links unpatented
mining claim, of record in Book 67 Records of Mines, page
559, Cochise County, Arizona records, and the Mary Joe un-
patented mining claim, of record in Book 67 Records of
Mines, page 237, Cochise County, Arizona records.

I am also familiar with the boundaries of the
Rad Crow patented mining claim, survey 2130, and the Bald
Eagle patented mining claim, survey 3744.

I know of my own knowledge that the location of
mineral and the discovery shaft upon which the Connecting
Links and Mary Jo mining locations are based, are situated
upon parts of those claims which are outside the boundaries
of the Rad Crow and Bald Eagle patented mining claims.

CHARLES H. SUITER

Subscribed and sworn to before me this 16th day
of March, 1956, by CHARLES H. SUITER.

MARGERY McNABB

Notary Public

My commission expires:
March 9, 1960



61

ARIZONA CORPORATION COMMISSION
THE CAPITOL ANNEX
PHOENIX

163

February 9, 1956

Charles H. Suiter
Charleston Mines
Tombstone, Arizona

Dear Sir:

We give you the following information as requested in your letter of February 3rd.

TOMBSTONE GOLD AND SILVER MINES, INC.

Incorporated March 3, 1933. However, after 1936 they failed to file annual reports and pay annual registration fees as provided by law. Their charter was revoked by the Corporation Commission October 30, 1952. The last known officers were as follows:

Statutory Agent:	L. J. Soper,	Phoenix, Arizona
President:	J. M. Clark,	425 F Ave., Pittsburgh, Pa
Secretary:	A. P. Gillespie,	335 5th Ave., " "

Yours truly,

ARIZONA CORPORATION COMMISSION

T. M. Cox

Incorporating Division

CHARLES H. SUITER
CHARLESTON MINES
TOMBSTONE, ARIZONA

February 3 1956

164
GROUND MUSCOVITE
KAOLIN • • ZINC
LEAD • • COPPER

Incorporating Division
Arizona Corporation Commission
Phoenix, Arizona

Gentlemen:

Records in the County Recorders office of Cochise County, Arizona, (Book 10 Articles of Incorporation page 101) show that articles of incorporation of Tombstone Gold and Silver Mines, Inc. were filed with the Arizona Corporation Commission on March 3 1933.

Will you kindly advise me whether or not the Tombstone Gold and Silver Mines, Inc. have maintained their corporate existence?

If so, kindly give me the names and addresses of its officers and statutory agent.

If not, kindly give me the date on which its corporate license was revoked.

For the sake of authenticity and filing, I will appreciate your reply in the form of a letter and on your official stationery. Thank you very much.

Very truly yours,



Stamped addressed envelope enclosed.

*This correspondence relates to
page 36 of Abstract of Title
Suiter*



OFFICE OF
State Land Department

STATE OF ARIZONA
Phoenix, Arizona

October 22, 1954

ROGER ERNST
STATE LAND COMMISSIONER

Mr. Charles H. Suiter, General Manager
Charleston Lead Mines Company
Box 347
Tombstone, Arizona

Dear Mr. Suiter:

Re: Mining Claims in
Sec. 36, 20S, 21E

Since receiving your letter of September 30, our mining engineer has checked over your mining claims and also the reports of annual assessment work filed at Bisbee. Based on his investigation it is felt that you should be advised as to the results of the findings. As to those claims in the Mary Jo group on which you have been filing reports of annual assessment work since prior to December 24, 1947, your rights in these claims must be upheld by this Department as long as you continue to do assessment work as required, and properly report and record such activities. At any time in the future before the above referred to mining claims are patented that you fail to do and record the required assessment work the mineral rights on said land will become property of the State of Arizona for the benefit of public schools.

It is hoped that this acknowledgment of your existing rights in the said claims will be completely satisfactory to you.

Yours very truly,

STATE LAND DEPARTMENT

By Vernon T. Bugge
Vernon T. Bugge
Acting Deputy
State Land Commissioner

LCD:bka

CHARLESTON LEAD MINES COMPANY

UNINCORPORATED

BOX 347

TOMBSTONE, ARIZONA

CHARLES H. SUITER

GENERAL MANAGER

September 30 1954

Mr Roger Ernst, State Land Commissioner
State Land Department
Phoenix, Arizona

re: Mining Claims in Sec. 36 - Twp 20 S - R 21 E

Dear Sir:

On June 29 1954 I visited your office in Phoenix and submitted to your Mr Louis C. Duncan for his inspection and filing, a transcript of the Cochise County records of location notices of my mining claims that were filed in 1928; also a transcript of the record of the filing of labor affidavits and notices to hold, over the past 25 years; also a survey map of the claims I hold in Section 36 along with a metes and bounds description of the said claims. This was done in accordance with instructions from Mr Duncan, but at considerable labor and expense to me. Mr Duncan inspected my abstract of title with which he compared the transcript of the record of filings of labor affidavits, notices to hold and the original location notices.

A letter signed by Mr Duncan dated June 29 1954 acknowledges the receipt of the above documents and states "The above referred to documents being authentic and correct furnish information to lead one to conclude that you had valid existing mining claims on the above mentioned Section 36 before the State took title to said section." His letter further states "The State has not as yet verified all the information furnished. We will hold this information on file pending any further action you may take to establish your rights in the mineral claims that you have filed as prescribed by law."

I do not know of any further action that I can take to establish my rights in my mineral claims and I am not contemplating any further action. If you know of anything further that is necessary for me to do, other than applying for a patent, I will appreciate your telling me, otherwise I think you should give me a letter, based on the information furnished you, of unqualified approval of my claims to mineral rights established in Section 36 before the State took title, subject to my maintenance of such rights by compliance with the requirements of the Federal Mining Laws.

I respectfully request that you give this matter your early attention.

Respectfully yours,

Charles H. Suiter



OFFICE OF
State Land Department
STATE OF ARIZONA
Phoenix, Arizona

ROGER ERNST
STATE LAND COMMISSIONER

June 29, 1954

Mr. Charles H. Suiter, Gen. Mgr.
Charleston Lead Mines Co., Uninc.
Box 347
Tombstone, Arizona

Dear Mr. Suiter:

We appreciate your visit to this office today to clarify the situation with regard to your mineral claims on Sections 25 and 36, 20S, 21E.

Your transcript of records regarding location notices and labor affidavits and notices to hold filed this date along with a description of the claims that you have on the above referred to Section 36, and a map of the claims you hold on Sections 25 and 36 referred to above, furnish us the preliminary information with regard to the establishment by you of your mineral rights on Section 36, a school section. The above referred to documents being authentic and correct furnish information to lead one to conclude that you had valid existing mining claims on the above mentioned Section 36 before the State took title to said section.

The State has not as yet verified all the information furnished. We will hold this information on file pending any further action you may take to establish your rights in the mineral claims that you have filed as prescribed by law.

We will be interested in learning of any further action taken in this matter and the progress which is made.

Yours very truly,

STATE LAND DEPARTMENT

By Louis C. Duncan
Louis C. Duncan,
Office Manager

bka

12-24-47

CHARLESTON LEAD MINES COMPANY
UNINCORPORATED
BOX 347

TOMBSTONE, ARIZONA

CHARLES H. SUITER
GENERAL MANAGER

February 18 1954

Bureau of Land Management
New Post Office Building
Phoenix, Arizona

Gentlemen:

I desire some factual information with regard to:

that portion of Twp 20 S, Range 21 E that lies east
of and adjoining the Boquillas Nogales Land Grant.

Kindly advise me as to what the records of your office
show in regard to the following:

1. Date of Government survey of said tract? Feb. 1941
2. Date that plat of survey was ~~filed and~~ accepted? May 17, 1945
Officially filed in the Land Office Dec. 24, 1947.

Thank you.....

Very truly yours,

Land and Survey Office
Room 251, Main Post Office
Phoenix, Arizona mts.

Charles H. Suiter

RECEIVED
BUREAU OF LAND MANAGEMENT

1954 FEB 23 AM 10:45

REGION 1
PHOENIX, ARIZONA

State Land Department

STATE OF ARIZONA

OFFICE OF
HOWARD J. SMITH
STATE LAND COMMISSIONER

PHOENIX, ARIZONA

Nov. 30th,
1934.

Messrs. Lee O. & Geo. A. Woolery,
Bisbee, Arizona.

Gentlemen:-

Replying to your letter of November 21st,
Sections 25, 26, 35 and 36, Township 20 South, Range 21
East, are not state land and according to our records,
are unsurveyed.

Yours very truly,

HOWARD J. SMITH, Commissioner,

By 

Wm. Alberts,
Deputy Commissioner.

LF

VERNON VAUGHN
STATE LAND COMMISSIONER

DON C. BABBITT
DEPUTY COMMISSIONER

ADDRESS ALL COMMUNICATIONS
TO THE COMMISSIONER

OUR RECORD NO. _____

State Land Department

STATE OF ARIZONA

OFFICE OF THE

State Land Commissioner

PHOENIX, ARIZONA

GEO. A. MACDONALD
CHIEF ACCOUNTANT

FIELD DIVISION

R. A. WALTERS
R. J. COLEMAN
R. R. FREEMAN

August 3, 1928.

Mr. Geo. A. Woolery,
Tombstone, Arizona.

Dear Sir:

Answering your letter of the 31st, have to advise that while land remains unsurveyed it is a part of the public domain. The State cannot take jurisdiction.

After survey the State takes the land subject to whatever burdens may have attached to it while a part of the public domain.

Respectfully yours,

Vernon Vaughn, Commissioner,

By *A. C. Babbitt*
Deputy Commissioner

DCB:EW

Libree, Arizona.
Nov. 21, 1934.

The State Land Department,
Phoenix, Arizona
Gentlemen:-

This is to inform you that we, the undersigned, are the owners of the following described unpatented lode mining claims, situated in the Bon Stone Lining District, in Cochise County, Arizona, the location notices of which are recorded in the office of the County Recorder of Cochise County in the records of mines, in the books and at the pages set opposite their names respectively, and the dates of the locations of said claims being also set opposite their names,

Name of Claim	Date located	Record of mines	
		Book	Page
Brother George,	Jan. 28, 1928	67	206
Chico Justice,	Feb. 11, 1928	67	286
Connecting Links,	Sep. 1, 1928	67	559
Father Lode	Feb. 14, 1928	67	287
L. J. L. No. 2,	Apr. 24, 1928	67	511
Mary Jo.	Jan. 28, 1928	67	237
Mary & George	Sep. 1, 1928	67	560
Mother Lode	Mar. 20, 1928	67	510
Pass Over	Feb. 11, 1928	67	238
Pure Metals	Feb. 14, 1928	67	238
Sweetheart	Sep. 1, 1928	67	561
Woolery	Sep. 1, 1928	67	562

Since these claims were located we have spent several thousand dollars in development work, and have fully complied with the laws pertaining to manual labor, or filed notices of intention to hold as provided by law, and we are now, through leasees, operating said mine and mining properties.

These claims are in an un-surveyed area, in what it appears will be Sections Twenty-five (25) and Thirty-six (36), and perhaps a little in Sections Twenty-six (26) and Thirty-five (35), in Township Twenty (20) South, Range Twenty-one (21) East of the Gila and Salt River Meridian, when surveyed.

Our claims adjoin some claims which are already patented and located in this same un-surveyed area.

Please note our claim to these mining claims, which form one group, and notify anyone making any adverse claims to this property, and inform us if any conflicting claims made to our properties.

Sincerely acknowledge
receipt of this letter.

Yours truly,

Register, return
receipt requested.

Rec O. Woolery
Glenn M. Woolery, Sheriff
Geo. A. Woolery

Mr. Dunsen
with U. S. Land Dept
Albuquerque

phone 218

December 16, 1936

United States Land Office,
Phoenix, Arizona.

Gentlemen:-

In re: MARY JO group of 12 unpatented
mining claims on unsurveyed ground in
what would be probably Sections 25 &
36 in Tp. 20 South, Range 21 East of the
Gila and Salt River Meridian, Arizona, in
Cochise County, State of Arizona.

Pursuant to a notice being published by Antoinette Funk,
Acting Commissioner of the General Land Office, of offers
of land in Cochise County, Arizona for grazing lease,
commonly known as the Taylor Grazing Act, we hereby notify
you that we are the owners of:

Connecting Links,
Mother Lode,
L.P.W. No. 2
Sweetheart,
Father Lode,
Mary Jo.

Chief Justice
Pass Over
Brother George
Rare Metals
Woolery, and

Mary and George, unpatented mining claims, situated in
the Tombstone Mining District, in Cochise County, State of
Arizona, located in 1928.

We are now in possession of said claims, and hold the same
under valid subsisting mining locations, and we do not want
said claims, or any portions thereof to be leased under said
Taylor Grazing Act.

Inclosed herewith we send you a plat showing the approximate
location of said mining claims with reference to certain
patented mines adjacent thereto.

Kindly acknowledge receipt of this notice, and if it is not
in proper form, please let us know, sending approved forms.

Yours truly,

Lee O. Woolery
Donald M. Woolery
Lee O. Woolery

DEPARTMENT OF THE INTERIOR
UNITED STATES LAND OFFICE

Phoenix, Arizona

(Place.)

December 28, 1937

(Date.)

Mr. Lee O. Woolery
Box 218
Bisbee, Arizona

Serial 076263
077351
075456

Sir:

This office is in receipt from the Commissioner of the General Land Office of a decision involving the entry or application whose serial number is noted above.

FIFTEEN
~~Twenty~~ days from notice are allowed within which to comply with the requirements of the Commissioner, or to appeal therefrom to the Secretary of the Interior; and upon your failure to take action within the time specified the case will be reported for appropriate action. Any showing in response to said decision must be filed in this office, and should refer to the serial number above noted.

The Commissioner's decision, copy of which is inclosed, dismisses your protest against the above entries, subject to your right of appeal within 15 days from receipt of this notice. The reason for the above is that each lease will be issued subject to valid existing rights under the mining laws.

Very respectfully,

 , Register.

Pioneer Abstract Corporation

BISBEE, ARIZONA

3* No. 1880

SUPPLEMENTAL ABSTRACT OF TITLE

FROM

MAY 5, 1952 at 8:50 o'clock A.M.,

TO

Those certain unpatented lode mining claims in the Tombstone Mining District, in Cochise County, State of Arizona, the location notices of which are of record in the office of the County Recorder of Cochise County, Arizona, in Book 67, Records of Mines, at the pages set opposite their names respectively to-wit:

<u>NAME OF CLAIM</u>	<u>PAGE</u>
BROTHER GEORGE	236
MARY JO.	237
PASS OVER	238
CHIEF JUSTICE	286
FATHER LODE	287
RARE METALS	288
MOTHER LODE	310
L. P. W. No. 2	311
CONNECTING LINKS	559
MARY AND GEORGE	560
SWEET-HEART	561
WOOLERY	562

COMPILED
AT REQUEST OF
MR. CHARLES H. SUITER,
TOMBSTONE, ARIZONA.

Affidavit of Labor Performed and Improvements Made

STATE OF ARIZONA

County of Cochise

ss.

Charles H. Suiter being duly sworn, deposes and says that he is a citizen of the United States and more than twenty-one years of age, and resides at Tombstone in Cochise County, State of Arizona, and is personally acquainted with the mining claim known as the MARY JO GROUP of Twelve (12) Mining Claims, All contiguous

Mining Claims, situate in the Tombstone Mining District, County of Cochise, State of Arizona, the location notices of which are recorded in the office of the County Recorder of said County, in Book 67 of Records of Mines, at Pages 236, 237, 238, 286, 287, 288, 310, 311, 559, 560, 561, 562 that between the 1st day of July, A. D. 1951, and the 30th day of June, A. D. 1952, at least Twelve Hundred (\$1200.00) dollars' worth of work and improvements were done and performed upon said claims not including the location work of said claim. Such work and improvements were made by and at the expense of Ray Ryan, Lessee; H.J. Eiden and A.E. McCrea, Lessees; and the Charleston Lead Mines Co., a mining partnership

owner of said claims for the purpose of complying with the laws of the United States pertaining to assessment of annual work and Louis Garbrecht, Dee Cooch, R. Laughlin, H.J. Eiden, A.E. McCrea, J.M. Escapule and Charles H Suiter

and Lessees were the men employed by said owners and who labored upon said claim, did said work and improvements, the same being as follows, to-wit:

No. 1 Diamond Drill Hole 250 ft deep; No. 2 Diamond Drill Hole 240 ft deep; sunk No. 4 Mary Jo shaft from 52 ft to 80 ft; drifted 30 ft on 52 ft level No. 4 shaft; erected head frame and set hoist at No. 4 shaft and laid 60 ft track from collar of No. 4 shaft to surface ore dump; mined and shipped ore.

The undersigned, Charles H Suiter, is the principal owner and manager of the Charleston Lead Mines Company, owner of said mining claims.

sworn to before me this 19th day of June, A. D., 1952

Expires June 19-1953

Notary Public.

I hereby certify that the within instrument was filed and recorded at request of

Fec S. 1.35

W.S. Ph

Charles H. Suiter
Box 347, Tombstone, Ariz.

Date JUN 20 1952 9:00 AM

THIS INSTRUMENT Made this 15th day of May, 1952, by and between RAY RYAN, a married man, party of the first part, and CHARLES H. SUTTER and ANNA I. SUTTER, his wife, H. L. ZEBOLD, VERNON L. HEIDNER and RAY G. PAUL, individually and as mining partners doing business under the name of CHARLESTON LEAD MINES COMPANY, the parties of the second part, WITNESSETH:

That the party of the first part for and in consideration of the sum of Ten Dollars (\$10.00), lawful money of the United States of America, to him in hand paid by the parties of the second part, the receipt whereof is hereby acknowledged, does by these presents, quit-claim unto the parties of the second part that certain group of unpatented mining claims situate, lying and being in the Tombstone Mining District, Cochise County, State of Arizona, the names of which and the books and pages of the records in the office of the County Recorder of Cochise County, Arizona, wherein the location notices thereof are recorded are as follows, to-wit:

Name	Book	Page
Brother George	67 Record of Mines	236
Mary Jo	67 Record of Mines	237
Pass-over	67 Record of Mines	238
Chief Justice	67 Record of Mines	238
Father Lode	67 Record of Mines	287
Rare Metals	67 Record of Mines	288
Mother Lode	67 Record of Mines	310
L.P.W. No. 2	67 Record of Mines	311
Connecting Links	67 Record of Mines	559
Mary and George	67 Record of Mines	560
Sweet-heart	67 Record of Mines	561
Woolery	67 Record of Mines	562

TO HAVE AND TO HOLD the same unto the said parties of the second part forever.

IN WITNESS WHEREOF, the party of the first part has hereunto set his hand the day and year first above written.

Ray Ryan

STATE OF INDIANA

COUNTY OF VANDERBURGH

ss.

This instrument was acknowledged before me this 15th day of May, 1952, by RAY RYAN, a married man.

My Commission expires May 29, 1954

J. J. Kimberlake
Notary Public



I hereby certify that the within instrument was filed and recorded at request of:

Chas. H. Sutter
Box 347 Tombstone, Ariz.

Fee \$ 1.50

L. R. S.

Total \$

Date

SEP 2 - 1952 9 55 AM

Docket

73

Page

324

No.

7293



I hereby certify that the within instrument was filed and recorded at request of

Fee \$ 1.50 pd Chas H. Suiter
I. R. S. Tombstone, Ariz
Date JUN 20 1953 - 9 00 AM
Total \$ 52.95

Labor Performed and Improvements Made

STATE OF ARIZONA

County of Cochise

ss.

Charles H. Suiter

being duly sworn, deposes

and says that he is a citizen of the United States and more than twenty-one years of age, and resides at Tombstone in Cochise County, State of Arizona, and is personally acquainted with the mining claim.s. known as the Mary Jo Group of Twelve (12) Mining Claims, all contiguous

Mining Claim.s., situate in Tombstone

Mining District, County of Cochise, State of Arizona, the location notice.s. of which are recorded in the office of the County Recorder of said County, in Book 67

of Records of Mines, at Page 256; 257; 258;

286; 287; 288; 310; 311; 359; 360; 361 & 362 that between the 1st day of

July, A. D. 1952, and the 30th day of June, A. D. 1953,

at least Twelve Hundred (\$1200.00) dollars'

worth of work and improvements were done and performed upon said claim.s. not including the location work of said claim.s. Such work and improvements were made by and at the expense of Ray Ryan, Lessee and Charles H. Suiter, Co-Owner

owner.s. of said claim.s. for the purpose of complying with the laws of the United States pertaining to assessment of annual work and Louis Garbrecht; Des Gonchi; R. Laughlin; J.M. Knapule and Charles H. Suiter

and Lessee were the men employed by said owner./... and who labored upon said claim.s., did said work and improvements, the same being as follows, to-wit:

555 feet of Diamond (core) drilling - enlarging and re-habilitating No. 3 Mary Jo shaft, - REA dug holes and distributed poles preliminary to installation of electric power line through said mining property.


Charles H. Suiter

and sworn to before me this 19 day of June, A. D., 1953

Commission Expires June 29, 1953

Notary Public.

Affidavit of Labor Performed and Improvements Made



ss.
Charles H. Suiter, DBA Charleston Lead Mines Company

being duly sworn, deposes that he is a citizen of the United States and more than twenty-one years of age, and resides at Tombstone in Cochise County, State of Arizona, and is personally acquainted with the mining claims known as the Mary Jo Group of Twelve (12) Mining Claims, all contiguous, said

Mining Claims, situate in Tombstone Mining District, County of Cochise, State of Arizona, the location notices of which are recorded in the office of the County Recorder of said County, in Book 67 of Records of Mines, at Pages 236; 237; 238; 286; 287; 288; 310; 311; 559; 560; 561 & 562, that between the 1st day of July, A. D. 1953, and the 1st day of July, A. D. 1954, at least Twelve Hundred (\$1200.00) dollars' worth of work and improvements were done and performed upon said claim, not including the location work of said claim. Such work and improvements were made by and at the expense of Charles H. Suiter.

owner of said claim for the purpose of complying with the laws of the United States pertaining to assessment of annual work and Charles H. Suiter.

was the men employed by said owner and who labored upon said claims, did said work and improvements, the same being as follows, to-wit:
Maintenance and surveillance and new equipment - actual cost \$1412.99, also P.E.A. completed installation of 3 phase electric power line making heavy duty electric power available.



sworn to before me this 11th day of June, A. D., 1954

Commission Expires Jan 19, 1957

Charles H. Suiter
[Signature]
Notary Public.

178

STATE OF ARIZONA
COUNTY OF COCHISE

Witness my hand and Official Seal
P. W. NEWBERRY, County Recorder

I hereby certify that the within instrument was filed and recorded at request of,

Ph. 135 Charles H. Suiter
Ref. 347. Tombstone, Ariz.

L. R. S.

Date *JUN 18 1955 - 9 00 AM*

Total \$
DOCKET NO. 127

7518

Doc. No. *201*

Affidavit of Labor Performed and Improvements Made

STATE OF ARIZONA
County of Cochise

ss.

201

Charles H. Suiter, DBA as Charleston Lead Mine Company being duly sworn, deposes and says that he is a citizen of the United States and more than twenty-one years of age, and resides at Tombstone in Cochise County, State of Arizona, and is personally acquainted with the mining claim s. known as the Mary Jo Group of Twelve (12) Mining Claims, all contiguous, said

Mining Claim s., situate in Tombstone Mining District, County of Cochise, State of Arizona, the location notice s. of which are recorded in the office of the County Recorder of said County, in Book 67 of Records of Mines, at Page 236, 237, 238, 286, 287, 288, 310, 311, 559, 560, 561 and 562 that between the 1st day of July, A. D. 1954, and the 1st day of July, A. D. 1955, at least Twelve Hundred (\$1200.00) dollars' worth of work and improvements were done and performed upon said claim s. not including the location work of said claim s. Such work and improvements were made by and at the expense of Charles H. Suiter


owner s. of said claim s. for the purpose of complying with the laws of the United States pertaining to assessment of annual work and Charles H. Suiter and Joe M. Escapule

were the men employed by said owner s. and who labored upon said claim s., did said work and improvements, the same being as follows, to-wit:
Work and repairing caved shaft; building dam for settling basin; wiring buildings and connecting to R.E.A power line; maintenance work and constant surveillance of the property and equipment.

Subscribed and sworn to before me this 17th day of June, A. D., 1955

Commission Expires Jan. 1, 1957

Notary Public.





111

180

To all to Whom these Presents shall Come, Greeting:

I, MEL D. MICHAEL, SECRETARY OF THE ARIZONA CORPORATION COMMISSION, DO HEREBY CERTIFY THAT the annexed is a true and complete copy of the Articles of Incorporation of CHARLESTON MINES which were filed in the office of the said Arizona Corporation Commission as provided by law.

IN WITNESS WHEREOF, I HAVE HEREUNTO SET MY HAND AND AFFIXED THE OFFICIAL SEAL OF THE ARIZONA CORPORATION COMMISSION, AT THE CAPITOL, IN THE CITY OF PHOENIX, THIS 13th DAY OF October A. D. 1955

BY

SECRETARY,

ASSISTANT SECRETARY



ARTICLES OF INCORPORATIONOFCHARLESTON MINES

KNOW ALL MEN BY THESE PRESENTS:

That we, the undersigned, desiring to form a corporation under the laws of the State of Arizona, do hereby associate ourselves together for that purpose and to that end we hereby adopt the following Articles of Incorporation.

ARTICLE I.

The names and addresses of the incorporators are as follows:

Charles H. Suiter, Sr. P.O.Box 357, Tombstone, Arizona

Anna I. Suiter, P.O.Box 357, Tombstone, Arizona

ARTICLE II.

The name of the corporation is CHARLESTON MINES and its principal place of business is in the Tombstone Mining District, Cochise County, Arizona.

ARTICLE III.

The general nature of the business to be transacted by this corporation is as follows:

To engage in the business of mining, concentrating, milling, processing and marketing ores, minerals, metals and non-metallics, to the same extent and in the same manner as natural persons might or could do, viz: To own, use, purchase, sell, lease and locate mining claims, mines and mining property; To own, use, purchase, sell and lease mills and milling equipment, mining machinery and mining equipment, necessary to the mining, processing and marketing of metals and non-metallics.

182

113

ARTICLE IV.

The authorized capital stock of this corporation is THREE HUNDRED THOUSAND (\$300,000.00) DOLLARS divided into Three Hundred Thousand (300,000) Shares of the par value of ONE (\$1.00) DOLLAR per share. Said shares of the capital stock shall be issued when paid for in cash, services, mines, mining claims, mining and milling property and mining and milling machinery and equipment, and all shares of stock when so issued shall thereupon become fully paid and shall be forever non-assessable. The judgment of the Board of Directors as to the value of any property taken for or as payment for stock issued shall be conclusive upon the corporation in the absence of fraud.

ARTICLE V.

The time of commencement of this corporation shall be the date on which a Certificate of Incorporation is issued by the Corporation Commission of the State of Arizona and it shall terminate twenty-five (25) years thereafter unless renewed in the manner as is provided by law.

ARTICLE VI.

The business and affairs of this corporation shall be managed and conducted by a board of not less than two (2) directors and by such officers as the board of directors may from time to time elect and appoint. Directors of the corporation shall be elected annually by the stockholders at the annual meeting of said stockholders to be held on the third Monday of January of each year, beginning with the year 1957, and shall hold office until their successors are elected and have qualified. Until the first election of Directors and until their successors have been elected and have qualified, CHARLES H. SUITER, SR. and ANNA I. SUITER shall serve as Directors of the corporation.

ARTICLE VII.

The highest amount of indebtedness or liability direct or contingent, to which the corporation is at any time to subject itself shall in no case exceed two-thirds of its authorized capital stock.

ARTICLE VIII.

The private property of the stockholders of this corporation shall be forever exempt from liability for its debts and obligations.

ARTICLE IX.

These articles of incorporation may be amended by the affirmative vote of the majority of the holders of the issued and outstanding shares of stock of the corporation, provided that at least thirty (30) days notice in writing of any proposed amendment to these articles shall have been given the stockholders of this corporation. Such amendments to be filed, recorded and published as is prescribed by law.

ARTICLE X.

This corporation does hereby appoint as its statutory agent
Box 357, Tombstone,
Charles H. Suiter, Sr./of Cochise County, Arizona, who has been a bona fide resident of the State of Arizona for more than three (3) years last past, to accept and acknowledge service of all notices, processes and summons, and when so served shall be lawful personal service on the corporation.

IN WITNESS WHEREOF, the incorporators have hereunto set their hands this 19th day of September, 1955.

Charles H. Suiter, Sr.
Charles H. Suiter, Sr.

Anna I. Suiter
Anna I. Suiter

STATE OF ARIZONA }
COUNTY OF COCHISE } ss

On this 19th day of September, 1955, before me, a Notary Public, personally appeared Charles H. Suiter, Sr and Anna I. Suiter, known to me to be the persons whose names are subscribed to the within instrument and acknowledged that they executed the same for the purposes therein stated and contained.

IN WITNESS WHEREOF, I have hereunto set my hand and official seal.

William F. Landwehr
Notary Public, Cochise County, Ariz.

My commission expires

My Commission Expires April 28, 1956

184

115

RECORDATION COMMISSION
RECORDATION

OCT 13 1955

At 10:20 A. M. at request of
Charles H. Suiter
whose address is Box 357
Tombstone, Arizona

MEL D. MICHAEL
SECRETARY

Re Mary C. Arnew



STATE OF ARIZONA
COUNTY OF COCHISE

Witness my hand and Official Seal
D. W. NEWBERRY, County Recorder

D. W. Newberry Deputy

Indexed	Photostat- Compared	Blotted
---------	------------------------	---------

I hereby certify that the within instrument was filed and recorded at request of

Fee *2.35 PD* *Charles H. Suiter*
Box 357 - Tombstone, Ariz

I. R. S. Date OCT 28 1955 - 1 00 PM

Total \$ Docket *135* Page *111-115* No. *12364*

Mining Deed

This Indenture, Made the 6th day of February in the year of Our Lord One Thorsand Nine Hundred and Fifty Six between

RAY C. PAUL

the party of the first part, and CHARLESTON MINES, a corporation organized and existing under the laws of the State of Arizona the party of the second part,

Witnesseth: That the said party of the ^{first} ~~2nd~~ part, for and in consideration of the sum of (\$10.00) Ten and no/100 DOLLARS,

lawful money of the United States of America, to him in hand paid by the said party of the second part, the receipt whereof is hereby acknowledged has granted, bargained, sold, remised, released and forever quit-claimed, and by these presents do ^{es} grant, bargain, sell, remise, release and forever quit-claim unto the said party of the second part, and to its successors ~~xxx~~ and assigns

The following described unpatented lode mining claims situated in the Tombstone Mining District, Cochise County, Arizona - the location notices whereof are recorded in the office of the County Recorder of Cochise County, Arizona in Record of Mines Book No. 67 at the pages set opposite their respective names as follows:

Name of Claim	Page	Name of Claim	Page	Name of Claim	Page
Brother George	236	Father Lode	287	Connectinz Links	559
Mary Jo	237	Rare Metals	288	Mary and George	560
Passover	238	Mother Lode	310	Sweet-heart	561
Chief Justice	286	L.P.W. No. 2	311	Woolery	562

including all his right, title and interest in and to the partnership estate known as the Charleston Lead Mines Company.

Together with all dips, spurs and angles, and also all the metals, ores, gold and silver-bearing quartz, rock and earth therein; and all the rights, privileges and franchises thereto incident, appendant, and appurtenant, or therewith, usually had and enjoyed; and also, all and singular the tenements, hereditaments and appurtenances thereto belonging, or in anywise appertaining, and the rents, issues and profits thereof; and, also all the estate, right, title, interest, property, possession, claim and demand whatsoever, as well in law as in equity, of the said party of the first part, of, in or to the said premises, and every part and parcel thereto, with the appurtenances.

To Have and to Hold, all singular, the said premises, together with the appurtenances and privileges thereunto incident, unto the said party of the second part its successors and assigns.

In Witness Whereof, the said party of the first part has hereunto set his hand the day and year above written.

Signed and Delivered in the presence of

Ray C. Paul
Ray C. Paul

STATE OF ^{California} ~~ARIZONA~~County of [✓] Sacramento

SS.

Before me, [✓] Dorothy E. Clark ^{California}, a Notary Public in and for the County of Sacramento, State of ~~ARIZONA~~, on this day personally appeared RAY C. PAUL known to me to be the person whose name is subscribed to the foregoing instrument, and acknowledged to me that he executed the same ^{for his} purpose and consideration therein expressed.

Given under my hand and seal of office, this 7th day of February, A.D. 1956

(My Commission Expires May 6, 1959)

Dorothy E. Clark
Notary Public.

2369

Mining Deed

FROM

Ray C. Paul

TO

Charles M. Paul

Dated

February 17, 1956

FEB 17 1956

No.

Indexed	Compared To	Copied	Blotted

STATE OF ARIZONA

County of Yuma

I hereby certify that the within instrument was filed and recorded at request of

Charles M. Paul, B. 357.

FEB 17 1956 - 11 30 AM

DOCKET 141

In Book

On Page *128-129*

Witness my hand and Official Seal the day and year aforesaid

P. M. Murray
County Recorder

By

Deputy Recorder

Mining Deed

187

This Indenture, Made the 7th day of February in the year of
 Our Lord One Thousand Nine Hundred and Fifty Six between
H. L. ZEBOLD

the party of the first part, and CHARLESTON MINES, a corporation organized and existing
 under the laws of the State of Arizona the party of the second part.

Witnesseth: That the said party of the first part, for and in consideration of the sum of (\$10.00)
Ten & no/100 DOLLARS,

lawful money of the United States of America, to him in
 Land paid by the said party of the second part, the receipt whereof is hereby acknowledged has granted,
 bargained, sold, remised, released and forever quit-claimed, and by these presents do grant, bargain, sell,
successors
 remise, release and forever quit-claim unto the said party of the second part, and to its and assigns

The following described unpatented lode mining claims situated in the Tombstone
 Mining District, Cochise County, Arizona - the location notices whereof are rec-
 orded in the office of the County Recorder of Cochise County, Arizona in Record
 of Mines Book No. 67 at the pages set opposite their respective names as follows:

Name of Claim	Page	Name of Claim	Page	Name of Claim	Page
Brother George	236	Father Lode	287	Connecting Links	559
Mary Jo	237	Rare Metals	288	Mary and George	560
Pasover	238	Mother Lode	310	Sweet-heart	561
Chief Justice	286	L.F.W. No.2	311	Woolery	562

including all his right, title and interest in and to the partnership estate
 known as the Charleston Lead Mines Company.

Together with all dips, spurs and angles, and also all the metals, ores, gold and silver-bearing quartz, rock
 and earth therein; and all the rights, privileges and franchises thereto incident, appendant, and appurtenant, or
 therewith, usually had and enjoyed; and also, all and singular the tenements, hereditaments and appurtenances
 thereto belonging, or in anywise appertaining, and the rents, issues and profits thereof; and, also all the estate,
 right, title, interest, property, possession, claim and demand whatsoever, as well in law as in equity, of the said
 party of the first part, of, in or to the said premises, and every part and parcel thereto, with the appurten-
 ances.

To Have and to Hold, all singular, the said premises, together with the appurtenances and privileges
 thereunto incident, unto the said party of the second part its successors and assigns.

In Witness Whereof, the said party of the first part has hereunto set his hand the day
 and year above written.

Signed and Delivered in the presence of

H. L. Zebold
 H. L. Zebold

CALIFORNIA
STATE OF ~~ARIZONA~~

County of ~~Los Angeles~~
San Bernardino

SS.

Before me, E. M. Mahan, a Notary Public in and for
the County of San Bernardino State of California
H.L. ZEBOLD
known to me to be the person whose name is subscribed to the foregoing
instrument, and acknowledged to me that he executed the same for the pur-
pose and consideration therein expressed.

Given under my hand and seal of office, this 7th day of February, A.D. 1956.

E. M. Mahan

Notary Public.

My Commission Expires 12-1-59



2370

Mining Deed

FROM

H.L. Zebold

TO

Chaparral Mining Co.
San Bernardino Co. California

Dated February 7, 1956

FEB 19 56

No.

Indexed	Compared To	Copied	Blotted

STATE OF ARIZONA,
County of San Bernardino
I hereby certify that the within instrument
was filed and recorded at request of
Chaparral Mining Co.
Box 357

FEB 17 1956-11 30 AM M.
DOCKET 141

In Book

On Page

150-131
Witness my hand and Official Seal the day
and year aforesaid.

P. W. Hubbard
County Recorder

By

P. W. Hubbard
Deputy Recorder



Mining Deed

189

This Indenture, Made the 14th day of February in the year of
Our Lord One Thousand Nine Hundred and Fifty Six between

----- Charles H. Suiter and Anna I. Suiter, his wife -----

the parties of the first part, and CHARLESTON MINES, a corporation organized and existing
under the laws of the State of Arizona the party of the second part.

Witnesseth: That the said parties of the ^{first} ~~first~~ part, for and in consideration of the sum of

Ten & 10/100 ----- DOLLARS.

----- LAWFUL MONEY ----- of the United States of America, to ----- them ----- in
hand paid by the said party of the second part, the receipt whereof is hereby acknowledged have granted,
bargained, sold, remised, released and forever quit-claimed, and by these presents do ----- grant, bargain, sell,
remise, release and forever quit-claim unto the said party of the second part, and to ~~its~~ ^{successors} and assigns
all their right, title and interest in and to the following unpatented lode mining
claims in the Tombstone Mining District, Cochise County, State of Arizona, location
notices of which are recorded in the office of the County Recorder of said Cochise
County, Arizona, in the Record of Mines Book No. 67 and at the pages set opposite
the names of said claims respectively, to-wit:

Name of Claim	Page	Name of Claim	Page	Name of Claim	Page
Brother George	236	Father Lode	287	Connecting Links	559
Mary Jo	237	Rare Metals	288	Mary and George	560
Passover	238	Mother Lode	310	Sweet-heart	561
Chief Justice	286	L.F.W. No. 2	311	Woolery	562

also and including all their right title and interest in and to the partnership
estate known as the Charleston Lead Mines Company.

Together with all dips, spurs and angles, and also all the metals, ores, gold and silver-bearing quartz, rock
and earth thereon; and all the rights, privileges and franchises thereto incident, appendant, and appurtenant, or
therewith, usually had and enjoyed; and also, all and singular the tenements, hereditaments and appurtenances
thereto belonging, or in anywise appertaining, and the rents, issues and profits thereof; and, also all the estate,
right, title, interest, property, possession, claim and demand whatsoever, as well in law as in equity, of the said
parties of the first part, of, in or to the said premises, and every part and parcel thereto, with the appurten-
ances.

To Have and to Hold, all singular, the said premises, together with the appurtenances and privileges
thereto incident, unto the said party of the second part ~~its successors and assigns forever~~.

In Witness Whereof, the said parties of the first part have hereunto set their hands the day
and year above written.

Signed and Delivered in the presence of

Charles H. Suiter
Charles H. Suiter
Anna I. Suiter
Anna I. Suiter

STATE OF ARIZONA

County of COCHISE

ss.

Before me, E. J. Beyer, a Notary Public in and for the County of Cochise State of Arizona, on this day personally appeared Charles H. Suiter and Anna I. Suiter known to me to be the persons whose names are subscribed to the foregoing instrument, and acknowledged to me that they executed the same for the purpose and consideration therein expressed.

Given under my hand and seal of office, this 11th day of February, A.D. 1956



My Commission Expires Jan. 22, 1957)

Notary Public.

2371

Mining Deed

FROM

Charles H. Suiter & Anna I. Suiter

TO

Charleston Mines an Arizona Corporation

Dated Feb. 14, 1956FEB 1956 No.

Indexed	Compared To	Copied	Blotted

STATE OF ARIZONA,

County of Cochise ss.

I hereby certify that the within instrument was filed and recorded at request of

Charles H. Suiter

Doc 25, FEB 17 1956 - 11 30 AM

Doc 25, FEB 17 1956 - 11 30 AM

In Book

On Page

Witness my hand and Official Seal the day and year aforesaid.

E. J. Beyer

County Recorder

By

Deputy Recorder

Mining Deed

191

This Indenture, Made the 15th day of February in the year of
Our Lord One Thousand Nine Hundred and Fifty Six between

VERNON L. HEIDNER

the part Y of the first part, and CHARLESTON MINES, a corporation organized and existing
under the laws of the State of Arizona the party of the second part.

Witnesseth: That the said part Y of the first part, for and in consideration of the sum of (\$10.00)
Ten and No/100 ----- DOLLARS,

----- lawful money of the United States of America, to him in
and paid by the said part Y of the second part, the receipt whereof is hereby acknowledged has been granted,
bargained, sold, remised, released and forever quit-claimed, and by these presents does grant, bargain, sell,
successors
remise, release and forever quit-claim unto the said part Y of the second part, and to its successors and assigns

The following described unpatented lode mining claims situated in the Tombstone
Mining District, Cochise County, Arizona - the location notices whereof are re-
corded in the office of the County Recorder of Cochise County, Arizona in Record
of Mines Book No. 67 at the pages set opposite their respective names as follows:

NAME of Claim	Page	Name of Claim	Page	Name of Claim	Page
Brother George	236	Father Lode	287	Connecting Links	559
Mary Jo	237	Rare Metals	288	Mary and George	560
Passover	238	Mother Lode	310	Sweetheart	561
Chief Justice	286	L.F.W. No.2	311	Woolery	562

Including all his right, title and interest in and to the partnership estate
known as the Charleston Lead Mines Company.

Together with all dips, spurs and angles, and also all the metals, ores, gold and silver-bearing quartz, rock
and earth therein; and all the rights, privileges and franchises thereto incident, appendant, and appurtenant, or
there-with, usually had and enjoyed; and also, all and singular the tenements, hereditaments and appurtenances
thereto belonging, or in anywise appertaining, and the rents, issues and profits thereof; and, also all the estate,
right, title, interest, property, possession, claim and demand whatsoever, as well in law as in equity, of the said
part Y of the first part, of, in or to the said premises, and every part and parcel thereto, with the appurten-
ances.

To Have and to Hold, all singular, the said premises, together with the appurtenances and privileges
thereunto incident, unto the said part Y of the second part, its successors and assigns.

In Witness Whereof, the said part Y of the first part has set his hand the day
and year above written.

Signed and Delivered in the presence of

Vernon L. Heidner
Vernon L. Heidner

CALIFORNIA
STATE OF ~~ARIZONA~~

County of Los Angeles

ss.

Before me, Evelyn C. Mead, a Notary Public in and for
the County of Los Angeles, State of ~~ARIZONA~~ California on this day personally appeared
VERNON L. HEIDNER
known to me to be the person whose name is subscribed to the foregoing
instrument, and acknowledged to me that he executed the same for the pur-
pose and consideration therein expressed.

Given under my hand and seal of office, this 15th day of February, A.D. 1956.

My Commission Expires 9-18-1957

Notary Public.



2372

Mining Deed

FROM

Vernon L. Heidner

TO

Charlton Mines
an Arizona Corporation

Dated Feb 15, 1956

FILE 41.95 Pd. No.

Indexed	Compared To	Copied	Blotted

STATE OF ARIZONA,
County of Maricopa, ss.
I hereby certify that the within instrument
was filed and recorded at request of

Charlton Mines
Box 35, Phoenix, Arizona

FEB 17 1956 - 11 30 AM

DOCKET 141

In Book 124-131
On Page 124-131
Witness my hand and Official Seal the day
and year aforesaid.

Edna H. Heston
County Recorder

By Edna H. Heston
Deputy Recorder



193

Certificate

STATE OF ARIZONA, }
COUNTY OF COCHISE. } ss.

IT IS HEREBY CERTIFIED that this is a true and correct Supplemental
ABSTRACT OF TITLE to the property described in the Caption Sheet hereof, as shown by the
records in the office of the County Recorder of Cochise County, Arizona; and that there are no
instruments of record in said office from May 5, 1952 at 8:50 o'clock A.M.,
to the date hereof, affecting the title to said property, except as shown in this - - - - -
- Supplemental - Abstract, consisting of - - - - -
- - - - - FOURTEEN (14) - - - - - pages

IT IS FURTHER CERTIFIED that the judgment dockets in the Superior Court of said Cochise
County, Arizona, do not show any unsatisfied judgments from May 5, 1952 at 8:50
o'clock A.M. - - - - - to the date hereof,
against any of the parties appearing in the chain of title, unless, or except as shown herein, and
that the records of said Court on the Probate side, do not show said property to be involved in any
way - - - - - from May 5, 1952 at 8:50 o'clock A.M. - - - - -
- - - - - to the date hereof,
unless, or except as set forth herein.

~~IT IS ALSO FURTHER CERTIFIED, that the records in the office of the Tax Collector of said
Cochise County, Arizona, do not show any tax liens against said property, unless, or except as
shown on the Tax Map in the office of the Tax Collector.~~

EXCEPTING HOWEVER, any conflicts, or relocations.

IN TESTIMONY WHEREOF, PIONEER ABSTRACT CORPORATION, a corporation organized
and existing under the laws of the State of Arizona, has caused this certificate to be issued by
its General Manager, and its corporate seal to be hereunto affixed at Bisbee, Arizona, this 17th
day of February A. D., 1956, at 8:50 o'clock A. M.

PIONEER ABSTRACT CORPORATION

By


General Manager.

S.18-1.

Pioneer Abstract Corporation

BISBEE, ARIZONA

3* No. 1880

SUPPLEMENTAL ABSTRACT OF TITLE

FROM

FEBRUARY 20, 1952, at 1:30 o'clock P. M.,

TO

Those certain unpatented lode mining claims in the Tombstone Mining District, in Cochise County, State of Arizona, the location notices of which are of record in the office of the County Recorder of Cochise County, Arizona, in Book 67 Records of Mines, at pages set opposite their names as follows, respectively, to-wit:

<u>NAME OF CLAIM</u>	<u>PAGE</u>
BROTHER GEORGE	236
MARY JO.	237
PASS OVER	238
CHIEF JUSTICE	286
FATHER LODE	287
RARE METALS	288
MOTHER LODE	310
L. P. W. No. 2	311
CONNECTING LINKS	559
MARY AND GEORGE	560
SWEET-HEART	561
WOOLERY	562

:::

COMPILED
AT REQUEST OF
MR. CHARLES H. SUITER
TOMBSTONE, ARIZONA.

195

Certificate

STATE OF ARIZONA, }
COUNTY OF COCHISE. } ss.

IT IS HEREBY CERTIFIED that this is a true and correct Supplemental
ABSTRACT OF TITLE to the property described in the Caption Sheet hereof, as shown by the
records in the office of the County Recorder of Cochise County, Arizona; and that there are no
instruments of record in said office from February 20, 1952, at 1:30 o'clock p.m.,
to the date hereof, affecting the title to said property, except as shown in this - - - - -
Supplemental - - Abstract, consisting of - - - - -
- - --TWO (2) - - - - - pages


IT IS FURTHER CERTIFIED that the judgment dockets in the Superior Court of said Cochise
County, Arizona, do not show any unsatisfied judgments from February 20th,
1952, at 1:30 o'clock p.m., - - - - - to the date hereof,
against any of the parties appearing in the chain of title, unless, or except as shown herein, and
that the records of said Court on the Probate side, do not show said property to be involved in any
way - - - - - from February 20th,
1952, at 1:30 o'clock p.m., - - - - - to the date hereof,
unless, or except as set forth herein.

~~IN WITNESS WHEREOF, I, the County Recorder of Cochise County, Arizona, have hereunto affixed my hand and the seal of said County at Bisbee, Arizona, this 5th day of MAY A. D. 1952, at 8:50 o'clock a. M.~~

EXCEPTING HOWEVER, any conflicts, or relocations.

IN TESTIMONY WHEREOF, PIONEER ABSTRACT CORPORATION, a corporation organized
and existing under the laws of the State of Arizona, has caused this certificate to be issued by
its General Manager, and its corporate seal to be hereunto affixed at Bisbee, Arizona, this 5th
day of MAY A. D., 19 52, , at 8:50 o'clock a. M.

PIONEER ABSTRACT CORPORATION

By 
General Manager.

S.18-1.

Pioneer Abstract Corporation

BISBEE, ARIZONA

3* No. 1880

SUPPLEMENTAL ABSTRACT OF TITLE FROM

OCTOBER 13, 1950 at 8:50 o'clock A.M.,

TO

Those certain unpatented lode mining claims in the Tombstone Mining District, in Cochise County, State of Arizona, the location notices of which are of record in the office of the County Recorder of Cochise County, Arizona, in Book 67 Records of Mines, at the pages set opposite their names respectively to-wit:

NAME OF CLAIM	PAGE
BROTHER GEORGE	236
MARY JO.	237
PASS OVER	238
CHIEF JUSTICE	286
FATHER LODE	287
RARE METALS	288
MOTHER LODE	310
L. P. W. No. 2	311
CONNECTING LINKS	559
MARY AND GEORGE	560
SWEET-HEART	561
WOOLERY	562

COMPILED
AT REQUEST OF
MR. CHARLES H. SUITER,
TOMBSTONE, ARIZONA.

197

Lee O. Woolery and Gloria M. Woolery,
his wife, parties of the first part

and

Benjamin F. Hardin, Robert Lenon,
Matt Stevens, and James R. Henderson,
as trustee for the use and benefit
of Travis A. Nichols and Helen M.
Nichols, parties of the second part.

Cancellation of Lease
Instrument and Option

Con.

Dated Dec. 28, 1939

Filed and Recorded Mar. 24, 1951

At Request of Chas. H. Guiter

Book 52 of Dockets Page 343

This agreement.....Witnesseth:

That whereas, by an instrument dated June 21, 1937,
Geo. A. Woolery and Gloria M. Woolery, then then owners of the
premises hereinafter described, gave to Benjamin F. Hardin,
Robert Lenon and M. O. Nichols, a lease and option on those
certain unpatented mining claims.....(here is listed
claims as covered by this abstract).....

whereas, the parties of the first part herein are now
the owners of said premises, and the parties of the second
part herein, by virtue of said lease and option, and by mesne
assignments, are the present lesses and owners of said option
under said lease and option, and

whereas, the said parties of the second part herein are desirous of
terminating said lease and option, and said parties of the first
part herein are willing that the same be terminated.

Now, therefore, it is hereby mutually understood and agreed
.....that said lease and option be, and the same hereby
is terminated and cancelled, and the said parties on each side
released from any further liability thereunder, and said parties
of the first part restored to possession of the said premises.

In witness whereof.....

Benjamin F. Hardin

Robert Lenon

Matt Stevens

James R. Henderson, As

Trustee for the use and

benefit of Travis A. Nichols

and Helen M. Nichols.

Lee O. Woolery

Gloria M. Woolery, by

Lee O. Woolery, her

Attorney in fact.

Duly acknowledged on Dec. 28, 1939, by all the parties
named in said instrument, before Loris P. Woolery, Notary
Public, Cochise County, Arizona. (SEAL) Signature.
Commission expires Jan. 30, 1940.

198

GEO. A. WOOLERY, GLORIA M.
WOOLERY and LEE O. WOOLERY, her
husband, parties of the first part,

and

D. L. EVANS and S. L. HUNT,
parties of the second part.

Mutual Cancellation of
Instrument Lease & Option
Con. _____
Dated June 27, 1941
Filed and Recorded Mar. 24, 1951
At Request of Chas. H. Suiter
Book 52 of Dockets Page 345

This Agreement.....Witnesseth:

Whereas, by an instrument dated October 3, 1940, the parties of the first part herein gave to the parties of the second part herein, a lease and option of what is commonly known as the "Mary Jo" group of twelve unpatented mining claims, in the Tombstone Mining District, in Cochise County, State of Arizona. and

Whereas, the parties of the second part herein and in said lease and option, have expressed a desire to terminate said lease and option and to relinquish all interest in said mining claims by virtue of such lease and option, and

Whereas, the parties of the first part herein, and in said lease and option, are willing that such lease and option be terminated,

Now, Therefore, in consideration of the premises, the said lease and option is hereby terminated, and mutually cancelled, and each of the parties released from any further liability thereunder.

In Witness Whereof.....

Geo. A. Woolery
Lee O. Woolery
Gloria M. Woolery
Parties of the first part.

D. L. Evans
S. L. Hunt
Parties of the 2nd part.

Duly acknowledged on June 27, 1941, by all the above named parties before Loris F. Woolery, Notary Public, Cochise County, Arizona. (SEAL) Signature. Commission expires Jan. 31, 1944.

C. NEIL VOGEL, HOWARD KUHLMAN,
and JAS. P. NASH, parties of the
first part,

TO

CHARLES H. SUITER and ANNA I.
SUITER, husband and wife, H. L.
ZEBOLD, VERNON L. HEIDNER, RAY C.
PAUL, and LILA E. SUITER, parties

Instrument Mining Deed

Con. \$10.00

Dated Oct. 9, 1950

Filed and Recorded Mar. 24, 1951

At Request of Chas. H. Suiter

Book 52 of Dockets Page 346

of the second part.

.....by these presents do grant, bargain, sell,
remise, release, and forever, quit-claim.....those
certain unpatented lode mining claims, in the Tombstone
Mining District, in Cochise County, State of Arizona, the location
notices of which are recorded in the office of the County
Recorder of said Cochise County, Arizona, in Records of Mines,
in the books and pages set opposite their names respectively,
to-wit:

Name of Claim	Record of Mines Book	Page
Brother George	67	236
Mary Jo.	67	237
Pass Over	67	238
Chief Justice	67	286
Father Lode	67	287
Rare Metals	67	288
Mother Lode	67	310
L. P. W. No. 2	67	311
Connecting Links	67	559
Mary and George	67	560
Sweetheart	67	561
Woolery	67	562

Together with all dips, spurs,(Usual mining
deed recitals).....To Have and to Hold.....

In Witness Whereof.....

C. Neil Vogel
Howard Kuhlman
Jas. P. Nash

Duly acknowledged on October 9, 1950 by grantors in
deed before Anthony T. Deddens, Notary Public, Cochise County,
Arizona. (SEAL) Signature. Commission expires Sept. 6, 1953.

AFFIDAVIT OF LABOR PERFORMED AND
IMPROVEMENTS MADE

Instrument Aff. of Labor Performed
and Improvements Made.

Con. _____

Dated June 19, 1951

Filed and Recorded June 19, 1951

At Request of Charles H. Suiter

Book 56 of Docket Page 41

STATE OF ARIZONA)
County of Cochise } ss.

Charles H. Suiter being duly sworn, deposes and says that he is a citizen of the United States and more than twenty one years of age, and resides at Tombstone, in Cochise County, State of Arizona, and is personally acquainted with the mining claims known as the Mary Jo Group of twelve (12) mining claims all contiguous Mining Claims, situate in the Tombstone Mining District, County of Cochise, State of Arizona, the location notices of which are recorded in the office of the County Recorder of said County, in Book 67, of Records of Mines, at Pages 236, 237, 238, 286, 287, 310, 311, 559, 560, 561, 562 that between the 1st day of July, A. D. 1950 and the 30 day of June, A. D. 1951, at least Twelve hundred (\$1200.00) dollars worth of work and improvements were done and performed upon said claims not including the location work of said claims. Such work and improvements were made by and at the expense of the Charleston Lead Mines Company, a mining partnership, of which the undersigned Charles H. Suiter is the principal owner and manager, owners of said claims for the purpose of complying with the laws of the United States pertaining to assessment of annual work and Joe M. Escapule, Wm Lindsey, N. H. Ciden, A. C. McCua, Frank Lopez, Arturo L. Martinez, Marcelo Molina, Wm. Ward, Chris Aguilar and Chas H. Suiter were the men employed by said owners and who labored upon said claim, s did said work and improvements, the same being as follows, to-wit:
Sunk and timbered Mary Jo No. 4 shaft 52 ft deep; deepened Bro Geo No. 2 shaft from 52' to 84'; drove 70' drift west from Bro Geo. No. 5 and connected to No. 2 shaft; drifted west on vein from No. 2 shaft 70' ft; timbered No. 2 shaft and some drifts timbered; laid 150 ft track in drifts and other work - mined and shipped ore.

Charles H. Suiter

Subscribed and sworn to before me this 19 day of June, A. D., 1951.

Willie E. Carson,
Notary Public.

(SEAL)
My commission expires Nov. 11, 1951.

LILA E. SUITER,
to
CHARLES H. SUITER,

Instrument Deed,
Con. \$10.
Dated Dec. 21, 1951
Filed and Recorded Feb. 20, 1952,
1:30 P. M.
At Request of Pioneer Abst. Corp.
65 Docket
Book of 581-382

..... and by these presents does grant, bargain, sell, remise, release and forever quit-claim unto the said party of the second part, and to his heirs and assigns, all her right, title and interest in and to the following unpatented Lode Mining claims in the Tombstone Mining District, in Cochise County, State of Arizona, the location notices of which are recorded in the office of the County Recorder of said Cochise County, Arizona, in the Records of Mines, Book No. 67 and at the pages set opposite their names respectively, to-wit:

Name of Claim	Page
Brother George	236
Mary Jo.	237
Passover	238
Chief Justice	286
Father Lode	287
Rare Metals	288
Mother Lode	310
L.P.W.No. 2	311
Connecting Links	559
Mary and George	560
Sweet-heart	561
Woolery	562

Together with all dips, spurs and angles.....

To Have and to Hold.....

In Witness Whereof....

Lila E. Suiter,

.... duly acknowledged by Lila E. Suiter, Dec. 21, 1951, before Claire Martini, Notary Public of Alameda County, State of California.. Signature, Seal, Expiration of Commission July 5, 1952.

202

Certificate

STATE OF ARIZONA, }
COUNTY OF COCHISE. } ss.

IT IS HEREBY CERTIFIED that this is a true and correct SUPPLEMENTAL ABSTRACT OF TITLE to the property described in the Caption Sheet hereof, as shown by the records in the office of the County Recorder of Cochise County, Arizona; and that there are no instruments of record in said office from October 13, 1950 at 8:50 a.m., to the date hereof, affecting the title to said property, except as shown in this ----- Supplemental ---- Abstract, consisting of ----- pages, and page 4-A.
- - - - -S I X (6) - - - - -

IT IS FURTHER CERTIFIED that the judgment dockets in the Superior Court of said Cochise County, Arizona, do not show any unsatisfied judgments from October 13, 1950, at 8:50 a.m., ----- to the date hereof, against any of the parties appearing in the chain of title, unless, or except as shown herein, and that the records of said Court on the Probate side, do not show said property to be involved in any way from October 13, 1950 at 8:50 o'clock a.m. ----- to the date hereof, unless, or except as set forth herein.

~~THIS ALSO CERTIFIED that the records in the office of the Tax Collector of Cochise County, Arizona, do not show any taxes due and unpaid on the property described in the Caption Sheet hereof, from October 13, 1950 to the date hereof, except as shown herein.~~

EXCEPTING HOWEVER, any conflicts, or relocations.

IN TESTIMONY WHEREOF, PIONEER ABSTRACT CORPORATION, a corporation organized and existing under the laws of the State of Arizona, has caused this certificate to be issued by its General Manager, and its corporate seal to be hereunto affixed at Bisbee, Arizona, this 20th day of February A. D., 1952, , at 1:30 o'clock P. M.

PIONEER ABSTRACT CORPORATION

By


General Manager.

S.18-1.

Pioneer Abstract Corporation

BISBEE, ARIZONA

3* No. 1880

ABSTRACT OF TITLE

TO

Those certain unpatented lode mining claims, in the Tombstone Mining District, in Cochise County, State of Arizona, the location notices of which are recorded in the office of the County Recorder of said Cochise County, Arizona, in Records of Mines, in the books and at the pages set opposite their names respectively, to-wit:

NAME OF CLAIM	Records of Mines, Book	Page
BROTHER GEORGE -----	67	236
✓ MARY JO. -----	67	237
PASS OVER -----	67	238
✓ CHIEF JUSTICE -----	67	286
✓ FATHER LODE -----	67	287
RARE METALS -----	67	288
MOTHER LODE -----	67	310
✓ L. P. W. No. 2 -----	67	311
CONNECTING LINKS -----	67	559
MARY AND GEORGE -----	67	560
✓ SWEET-HEART -----	67	561
✓ WOOLERY -----	67	562

COMPILED
AT REQUEST OF
Mr. Charles H. Suiter,
Tombstone, Arizona.

NOTICE OF MINING LOCATION
LODE CLAIM

BROTHER GEORGE

Instrument Lode Mining Location

Con. _____

Dated January 28, 1928 ✓

Filed and Recorded Mar. 29, 1928 ✓

3:45 P.M.

At Request of Lee O. Woolery

Book 67 of R.M. page 236 ✓

TO ALL WHOM IT MAY CONCERN:

This mining claim, the name of which is the Brother George Mining Claim, situate on lands belonging to the United States of America, and in which there are valuable mineral deposits, was entered upon and located for the purpose of exploration and purchase by Lee O. Woolery, a citizen of the United States, ... the Undersigned on the 28th day of January, 1928.

The length of this claim is 1500 feet and I claim 95 feet in an Easterly direction and 1405 feet in a westerly direction from the center of the discovery shaft, at which this notice is posted lengthwise of the claim, together with 300 feet in width of the surface grounds on each side of the center of said claim. The general course of the lode deposit and premises is Easterly and Westerly.

The claim is situated and located in the Tombstone Mining District in Cochise County, in the State of Arizona, about 1/4 mile in a South westerly direction from the Rad Crow patented mine.

The surface boundaries of the claim are marked upon the grounds as follows: Beginning at a monument of stone at a point in an Easterly direction 95 feet from the discovery shaft (at which this notice is posted), being in the center of the Easterly end line of said claim; thence Northerly 300 feet to a monument of stones, being the northeasterly corner of said claim; thence Westerly 1500 feet to a monument of stones, being at the north westerly corner of said claim; thence Southerly 300 feet to a monument of stones at the center of the Westerly end of said claim; thence Southerly 300 feet to a monument of stones being at the South westerly corner of said claim; thence Easterly 1500 feet to a monument of stones at the South east rly corner of said claim; thence Northerly 300 feet to the place of beginning.

Dated and posted on the grounds this 28th day of January, 1928.

Lee O. Woolery

NOTICE OF MINING LOCATION
LODE CLAIM

MARY JO.

Instrument Lode Mining Location

Con. _____

Dated January 28, 1928

Filed and Recorded Mar. 29, 1928

3:45 P.M.

At Request of Lee O. Woolery

Book 67 of R.M. page 237

TO ALL WHOM IT MAY CONCERN:

This Mining Claim, the name of which is the MARY JO mining claim, situate on lands belonging to the United States of America, and in which there are valuable mineral deposits, was entered upon and located for the purpose of exploration and purchase by Lee O. Woolery, a citizen of the United States, ... the Undersigned on the 28th day of January 1928.

The length of this claim is 1500 feet, and I claim 140 feet in a Westerly direction and 1360 feet in an Easterly direction from the center of the discovery shaft at which this notice is posted lengthwise of the claim, together with 300 feet in width of the surface grounds on each side of the center of said claim. The general course of the lode deposit and premises is Easterly and Westerly.

The claim is situated and located in the Tombstone Mining District, in Cochise County, in the State of Arizona, about 1/8 mile in a Southwesterly direction from the Rad Crow patented mine.

The surface boundaries of the claim are marked upon the grounds as follows: Beginning at a monument of stones at a point in a westerly direction 140 feet from the discovery shaft (at which this notice is posted), being the center of the westerly end line of said claim; thence Northerly 300 feet to a monument of stones, being the North westerly corner of said claim; thence Easterly 1500 feet to a monument of stones being at the North easterly corner of said claim; thence Southerly 300 feet to a monument of stones at the center of the Easterly end of said claim; thence Southerly 300 feet to a monument of stones, being at the South Easterly corner of said claim; thence Westerly 1500 feet to a monument of stones at the South westerly corner of said claim; thence Northerly 300 feet to the place of beginning.

Dated and posted on the grounds this 28th day of January 1928.

Lee O. Woolery.

NOTICE OF MINING LOCATION
LODE CLAIM

PASS OVER

Instrument Lode Mining Location

Con. _____

Dated February 11, 1928

Filed and Recorded Mar. 29, 1928

3:45 P.M.

At Request of Lee O. Woolery

Book 67 of R.M. page 238

TO WHOM IT MAY CONCERN:

This Mining Claim, the name of which is the Pass Over Mining Claim, situate on lands belonging to the United States of America, and in which there are valuable mineral deposits, was entered upon and located for the purpose of exploration and purchase by Lee O. Woolery, a citizen of the United States, ... the undersigned on the 11th day of February 1928.

The length of this claim is 1500 feet, and I claim 125 feet in a Southerly direction and 1375 feet in a Northerly direction ... from the center of the discovery shaft at which this notice is posted legthwise of the claim, together with 300 feet in width of the surface grounds, on each side of the center of said claim. The general course of the lode deposit and premises is Northerly and Southerly.

The claim is situated and located in the Tombstone Mining District, in Cochise County, in the State of Arizona, about 1/4 mile in a westerly direction from the Red Crow patented mine.

The surface boundaries of the claim are marked upon the grounds as follows: Beginning at a monument of stones at a point in a Southerly direction 125 feet from the discovery shaft (at which this notice is posted), being in the center of the Southerly end line of said claim; thence Easterly 300 feet to a monument of stones, being the South easterly corner of said claim; thence Northerly 1500 feet to a monument of stones, being at the North easterly corner of said claim; thence Westerly 300 feet to a monument of stones at the center of the Northerly end of said claim; thence Westerly 300 feet to a monument of stones, being at the North westerly corner of said claim; thence Southerly 1500 feet to a monument of stones at the Southwesterly corner of said claim; thence Easterly 300 feet to the place of beginning.

Dated and posted on the ground this 11th day of February, 1928

Lee O. Woolery

NOTICE OF MINING LOCATION
LODE CLAIM

CHIEF JUSTICE.

Instrument Lode Mining Location

Con. _____

Dated February 11, 1928

Filed and Recorded Apr. 27, 1928
9 A.M.

At Request of Lee O. Woolery

Book 67 of R.M. page 286 ✓

TO ALL WHOM IT MAY CONCERN;

This mining claim, the name of which is the Chief Justice Mining Claim, situate on lands belonging to the United States of America, and in which there are valuable mineral deposits, was entered upon and located for the purpose of exploration and purchase by Lee O. Woolery, a citizen of the United States... the Undersigned on the 11th day of February, 1928

The length of this claim is 1500 feet, and I claim 40 feet in a Southerly direction and 1460 feet in a Northerly direction from the center of the discovery shaft at which this notice is posted legghwise of the claim, together with 300 feet in width of the surface grounds on each side of the center of said claim. The general course of the lode deposit and premises is Northerly and Southerly.

The claim is situated and located in the Tombstone Mining District in Cochise County, in the State of Arizona, about 1/8 mile in a Westerly direction from the Mad Crow patented mine.

The surface boundaries of the claim are marked upon the grounds as follows: Beginning at a monument of stones, at a point in a southerly direction 40 feet from the discovery shaft (at which this notice is posted), being in the center of the Southerly end line of said claim; thence Easterly 300 feet to a monument of stones, being the Southeast corner of said claim; thence northerly 1500 feet to a monument of stones, being at the North easterly corner of said claim; thence westerly 300 feet to a monument of stones at the center of the northerly end of said claim; thence Westerly 300 feet to a monument of stones, being at the North westerly corner of said claim; thence Southerly 1500 feet to a monument of stones at the South Westerly corner of said claim; thence Easterly 300 feet to the place of beginning.

Dated and posted on the grounds this 11th day of February 1928

Lee O. Woolery.

NOTICE OF MINING LOCATION
LODE CLAIM

FATHER LODE

Instrument Lode Mining Location

Con. _____

Dated February 14, 1928

Filed and Recorded Apr. 27, 1928

9 A.M.

At Request of Lee O. Woolery

Book 67 of R.M. page 287

TO ALL WHOM IT MAY CONCERN:

This mining claim, the name of which is the Father lode Mining Claim, situate on lands belonging to the United States of America, and in which there are valuable mineral deposits, was entered upon and located for the purpose of exploration and purchase by Lee O. Woolery, a citizen of the United States, ... the undersigned on the 14th day of February 1928

The length of this claim is 1500 feet and I claim 40 feet in a Westerly direction and 1360 feet in an Easterly direction from the center of the discovery shaft at which this notice is posted lengthwise of the claim, together with 300 feet in width of the surface grounds, on each side of the center of said claim. The general course of the lode deposit and premises is Easterly and Westerly.

The claim is situated and located in the Tombstone Mining District, in Cochise County, in the State of Arizona, about 1/4 mile in a Southerly direction from the Rad Crow patented mine in said District.

The surface boundaries of the claim are marked upon the grounds as follows: Beginning at a monument of stones, at a point in a Westerly direction 40 feet from the discovery shaft (at which this notice is posted), being in the center of the westerly end line of said claim; thence Northerly 300 feet to a monument of stones, being the north westerly corner of said claim; thence Easterly 1500 feet to a monument of stones, being at the North easterly corner of said claim; thence Southerly 300 feet to a monument of stones at the center of the Easterly end of said claim; thence Southerly 300 feet to a monument of stones, being at the South easterly corner of said claim; thence Westerly 1500 feet to a monument of stones, at the South westerly corner of said claim; thence Northerly 300 feet to the place of beginning.

Dated and posted on the grounds this 14th day of February, 1928.

Lee O. Woolery.

NOTICE OF MINING LOCATION
LODE CLAIM

RARE METALS

Instrument Lode Mining Location

Con. _____

Dated February 14, 1928

Filed and Recorded Apr. 27, 1928
9 A.M.

At Request of Lee O. Woolery

Book 67 of R.M. page 288

TO ALL WHOM IT MAY CONCERN:

This mining claim, the name of which is the Rare Metals Mining Claim, situate on lands belonging to the United States of America, and in which there are valuable mineral deposits, was entered upon and located for the purpose of exploration and purchase by Lee O. Woolery, a citizen of the United States, ... the undersigned, on the 14th day of February 1928.

The length of this claim is 1500 feet, and I claim 30 feet in an Easterly direction and 1470 feet in a westerly direction from the center of the discovery shaft, at which this notice is posted lengthwise of the claim, together with 300 feet in width of the surface grounds on each side of the center of said claim. The general course of the lode deposit and premises is Easterly and Westerly.

The claim is situated and located in the Tombstone Mining District, in Cochise County, in the State of Arizona, about 1/4 mile in a South westerly direction from the "Mad Crow" patented mine.

The surface boundaries of the claim are marked upon the grounds as follows: Beginning at a monument of stones at a point in an easterly direction 30 feet from the discovery shaft (at which this notice is posted), being in the center of the Easterly end line of said claim; thence Northerly 300 feet to a monument of stones, being the North easterly corner of said claim; thence Westerly 1500 feet to a monument of stones, being at the north westerly corner of said claim; thence Southerly 300 feet to a monument of stones at the center of the Westerly end of said claim; thence Southerly 300 feet to a monument of stones, being at the South westerly corner of said claim; thence Easterly 1500 feet to a Monument of stones, at the South easterly corner of said claim; thence Northerly 300 feet to the place of beginning.

Dated and posted on the grounds this 14th day of February, 1928.

Lee O. Woolery.

NOTICE OF MINING LOCATION
LODE CLAIM

MOTHER LODE

Instrument Lode Mining Location

Con. _____

Dated March 20, 1928

Filed and Recorded May 26, 1928

1:30 P.M.

At Request of Lee O. Woolery

Book 67 of R.M. page 310

TO ALL WHOM IT MAY CONCERN;

This Mining Claim, the name of which is the Mother Lode Mining Claim, situate on lands belonging to the United States of America, and in which there are valuable mineral deposits, was entered upon and located for the purpose of exploration and purchase by Lee O. Woolery, a citizen of the United States, ... the undersigned, on the 20 day of March, 1928.

The length of this claim is 1500 feet, and I claim 625 feet in a South westerly direction and 875 feet in a north easterly direction from the center of the discovery shaft, at which this notice is posted lengthwise of the claim, together with 300 feet in width of the surface grounds, on each side of the center of said claim. The general course of the lode deposit and premises is north easterly and south westerly.

The claim is situated and located in the Tombstone Mining District, in Cochise County, in the State of Arizona, the south easterly side line of this claim being identical almost its entire length with the north westerly side line of the Rad Crow patented mine, in said District, and the south-easterly end line running along the easterly side line of the Chief Justice unpatented claim.

The surface boundaries of the claim are marked upon the grounds as follows: Beginning at a monument of stones at a point in a South westerly direction 625 feet from the discovery shaft (at which this notice is posted), being in the center of the South westerly end line of said claim; thence Northerly about 550 feet to a monument of stones, being the north westerly corner of said claim; thence North easterly 1500 feet to a monument of stones, being at the north easterly corner of said claim; thence Southerly about 550 feet to a monument of stones, at the center of the north easterly end of said claim; thence Southerly about 550 feet to a monument of stones, being at the south easterly corner of said claim; thence South westerly 1500 feet to a monument of stones at the south westerly corner of said claim; thence Northerly about 550 feet to the place of beginning.

Dated and posted on the grounds this 20 day of March, 1928

Lee O. Woolery.

NOTICE OF MINING LOCATION
LODE CLAIM

L. P. W. No. 2

Instrument Lode Mining Location

Con. _____

Dated April 24, 1928

Filed and Recorded May 26, 1928

7:30 P.M.

At Request of Lee O. Woolery

Book 67 of R.M. page 311

TO ALL WHOM IT MAY CONCERN:

This Mining Claim, the name of which is the L. P. W. No. 2, Mining Claim, situate on lands belonging to the United States of America, and in which there are valuable mineral deposits, was entered upon and located for the purpose of exploration and purchase by Lee O. Woolery, a citizen of the United States, the Undersigned on the 24 day of April, 1928.

The length of this claim is 1500 feet, and I claim 500 feet in a North easterly direction and 1000.00 feet in a South westerly direction from the center of the discovery shaft, at which this notice is posted lengthwise of the claim, together with 300 feet in width of the surface grounds on each side of the center of said claim. The general course of the lode deposit and premises is North easterly and South westerly.

The claim is situated and located in the Tombstone Mining District, in Cochise County, in the State of Arizona, about 1/2 mile in a Northerly direction from what is commonly known as Howell Spring on the Rad Crow Patented mine.

The surface boundaries of the claim are marked upon the grounds as follows: Beginning at a monument of stones, at a point in a North easterly direction 500 feet from the discovery shaft (at which this notice is posted) being in the center of the North easterly end line of said claim; thence South easterly 300 feet to a monument of stones, being the North easterly corner of said claim; thence Southwesterly 1500 feet to a monument of stones, being at the South easterly corner of said claim; thence North westerly 300 feet to a monument of stones at the center of the South westerly end of said claim; thence Northwesterly 300 feet to a monument of stones, being at the South westerly corner of said claim; thence North easterly 1500 feet to a monument of stones, at the North westerly corner of said claim; thence South easterly 300 feet to the place of beginning.

Dated and posted on the grounds this 24 day of April, 1928.

Lee O. Woolery.

LFE O. WOOLERY

TO

GEORGE A. WOOLERY.

Instrument Mining Deed,

Con. \$10.00

Dated August 8, 1928

Filed and Recorded Oct. 18, 1935

9 A.M.

At Request of George A. Woolery

Book 33 of D.M. page 172

.... and by these presents does grant, bargain, sell, remise, release and forever quit-claim unto the said party of the second part, and to his heirs and assigns

An undivided one half (1/2) interest in and to the following described unpatented mining claims, situated in the Tombstone Mining District, in Cochise County, State of Arizona, the location notices of which are recorded in the office of the County Recorder of said Cochise County, in Book 67 Record of Mines, at the pages set opposite their names respectively, to-wit:

	Page
Brother George	236
Mary Jo.	237
Pass Over,	238
Chief Justice	286
Father Lode,	287
Rare Metals,	288
Mother Lode	310
L.P.W.No. 2	311

...

IN WITNESS WHEREOF, the said party of the first part has hereunto set his hand the day and year first above written.

Lee O. Woolery

State of Arizona.)

County of Cochise.) : ss.

..... (duly acknowledged August 8, 1928,
by Lee O. Woolery, before J. T. Kingsbury, Notary
Public of Cochise County, Arizona. Seal Affixed,
Commission expires 2-1-1932.) ...

NOTICE OF MINING LOCATION
LODE CLAIM

CONNECTING LINKS.

Instrument Lode Mining Location

Con. _____

Dated September 1, 1928

Filed and Recorded Nov. 26, 1928

11 A.M.

At Request of Lee O. Woolery

Book 67 of R.M. page 559

TO ALL WHOM IT MAY CONCERN:

This Mining Claim, the name of which is the Connecting Links, Mining Claim, situate on lands belonging to the United States of America, and in which there are valuable mineral deposits, was entered upon and located for the purpose of exploration and purchase by Lee O. Woolery and Geo. A. Woolery, citizens of the United States, ... the undersigned, on the 1st day of September, 1928

The length of this claim is 1050 feet and we claim about 750 feet in an Easterly direction and 300 feet in a westerly direction from the center of the discovery shaft, at which this notice is posted, lengthwise of the claim, together with 300 feet in width of the surface grounds, on each side of the center of said claim. The general course of the lode deposit and premises is from the Easterly to the Westerly.

The claim is situated and located in the Tombstone Mining District, in Cochise County, in the State of Arizona, about 8 miles in a South westerly direction from Tombstone, Arizona. Said claim adjoins the ~~Said~~ Rad Crow and Bald Eagle Patented mines.

The surface boundaries of the claim are marked upon the grounds as follows: Beginning at a monument of stones, at a point in a westerly direction about 300 feet from the discovery shaft (at which this notice is posted) being in the center of the Westerly end line of said claim; thence Northerly 300 feet to a monument of stones, being the northwesterly corner of said claim; thence Easterly 1050 feet to a monument of stones, being at the North easterly corner of said claim; thence Southerly 300 feet to a monument of stones at the center of the Easterly end of said claim; thence Southerly 300 feet to a monument of stones, being at the South easterly corner of said claim; thence Westerly 1050 feet to a monument of stones, at the South westerly corner of said claim; thence Northerly 300 feet to the place of beginning.

Dated and posted on the ground this 1st day of September, 1928

Lee O. Woolery

Geo. A. Woolery.

NOTICE OF MINING LOCATION
LODE CLAIM

MARY AND GEORGE

Instrument Lode Mining Location

Con. _____

Dated September 1, 1928

Filed and Recorded Nov. 26, 1928
11 A.M.

At Request of Lee O. Woolery

Book 67 of R.M. page 560

TO ALL WHOM IT MAY CONCERN:

This Mining Claim, the name of which is the Mary and George Mining Claim, situate on lands belonging to the United States of America, and in which there are valuable mineral deposits, was entered upon and located for the purpose of exploration and purchase by Lee O. Woolery and George A. Woolery, citizens of the United States, ... the undersigned on the 1st day of September, 1928.

The length of this claim is 1500 feet and we claim 200 feet in an easterly direction and 1300 feet in a westerly direction from the center of the discovery shaft, at which this notice is posted, lengthwise of the claim, together with 300 feet in width of the surface grounds on each side of the center of said claim. The general course of the lode deposit and premises is from the Easterly to Westerly.

The claim is situated and located in the Tombstone Mining District, in Cochise County, in the State of Arizona, about 1800 feet in a westerly direction from Howell Spring on the Rad Crow Patented mine, and bounded on the easterly end by the Pass Over, and on the Southerly side by the Brother George and Woolery mining claims.

The surface boundaries of the claim are marked upon the ground as follows: Beginning at a monument of stones, at a point in an Easterly direction 200 feet from the discovery shaft (at which this notice is posted), being in the center of the easterly end line of said claim; thence Northerly 300 feet to a monument of stones, being the north easterly corner of said claim; thence Westerly 1500 feet to a monument of stones, being at the north westerly corner of said claim; thence Southerly 300 feet to a monument of stones, at the center of the westerly end of said claim; thence Southerly 300 feet to a monument of stones, being at the South westerly corner of said claim; thence Easterly 1500 feet to a monument of stones at the South easterly corner of said claim; thence Northerly 300 feet to the place of beginning.

Dated and posted on the ground this 1st day of September 1928.

Lee O. Woolery

George A. Woolery.

NOTICE OF MINING LOCATION
LODE CLAIM

SWEET-HEART

Instrument Lode Mining location.

Con. _____

Dated September 1, 1928

Filed and Recorded Nov. 26, 1928

11 A.M.

At Request of Lee O. Woolery

Book 67 of R.M. page 561

TO ALL WHOM IT MAY CONCERN:

This mining claim, the name of which is the Sweet-heart Mining Claim, situate on lands belonging to the United States of America, and in which there are valuable mineral deposits, was entered upon and located for the purpose of exploration and purchase by Lee O. Woolery and George A. Woolery, citizens of the United States, ... the undersigned, on the 1st day of September, 1928

The length of this claim is 1500 feet and we claim 450 feet in a Northerly direction and 1050 feet in a Southerly direction from the center of the discovery shaft, at which this notice is posted, lengthwise of the claim, together with 300 feet in width of the surface grounds, on each side of the center of said claim. The general course of the lode deposit and premises is from the Northerly to Southerly

The claim is situated and located in the Tombstone Mining District, in Cochise County, in the State of Arizona, about 1200 feet in a South Easterly direction from Howell Spring on the Bald Crow Patented mine and bounded on the North by the Bald Eagle, and on the West by Mary Jo. and Father lode mining claims.

The surface boundaries of the claim are marked upon the ground as follows: Beginning at a monument of stones, at a point in a Northerly direction 450 feet from the discovery shaft (at which this notice is posted), being in the center of the northerly end line of said claim; thence Easterly 300 feet to a monument of stones, being the north easterly corner of said claim; thence Southerly 1500 feet to a 4 x 4 post 4 ft. above ground, being at the South Easterly corner of said claim; thence Westerly 300 feet to a 4 x 4 post 4 ft. above ground, at the center of the Southerly end of said claim; thence Westerly 300 feet to a monument of stones, being at the South westerly corner of said claim; thence Northerly 1500 feet to a monument of stones, at the North westerly corner of said claim; thence Easterly 300 feet to the place of beginning.

Dated and posted on the ground this 1st day of September, 1928.

Lee O. Woolery

George A. Woolery.

NOTICE OF MINING LOCATION
LODE CLAIM.

WOOLERY.

Instrument. Lode Mining location

Con. _____

Dated September 1, 1928 ✓

Filed and Recorded Nov. 26, 1928 ✓

11 A.M.
At Request of Lee O. Woolery ✓

Book 67 of R.M. page 562 ✓

TO ALL WHOM IT MAY CONCERN:

This Mining Claim, the name of which is the Woolery Mining Claim, situate on lands belonging to the United States of America, and in which there are valuable mineral deposits, was entered upon and located for the purpose of exploration and purchase by Gloria M. Woolery, a citizen of the United States, ... the undersigned, on the 1st day of September, 1928.

The length of this claim is 1500 feet and I claim 425 feet in a northerly direction and 1075 feet in a southerly direction from the center of the discovery shaft, at which this notice is posted, lengthwise of the claim, together with 300 feet in width of the surface grounds, on each side of the center of said claim. The general course of the lode deposit and premises is northerly and southerly.

The claim is situated and located in the Tombstone Mining District, in Cochise County, in the State of Arizona, about 1/2 mile in a South westerly direction from the Rad Crow patented mine.

The surface boundaries of the claim are marked upon the grounds as follows: Beginning at a monument of stones, at a point in a Northerly direction 425 feet from the discovery shaft (at which this notice is posted) being ~~the~~ in the center of the Northerly end line of said claim; thence Easterly 300 feet to a monument of stones, being the North easterly corner of said claim; thence Southerly 1500 feet to a monument of stones, being at the South easterly corner of said claim; thence Westerly 300 feet to a monument of stones, at the center of the Southerly end of said claim; thence Westerly 300 feet to a monument of stones, being at the South westerly corner of said claim; thence Northerly 1500 feet to a monument of stones, at the North westerly corner of said claim; thence Easterly 300 feet to the place of beginning.

Dated and posted on the grounds this first day of September, 1928.

Gloria M. Woolery.

GLORIA M. WOOLERY

TO

LEE O. WOOLERY, her husband.

Instrument Power of Attorney

Con. I.R.St.Canc \$.25

Dated August 30, 1924.

Filed and Recorded Mar. 3, 1926

10:40 A.M.

At Request of Lee O. Woolery

Book 6 of P.A. page 589

KNOW ALL MEN BY THESE PRESENTS:

That I, Gloria M. Woolery, have made, constituted and appointed, and by these presents do make, constitute and appoint my husband, Lee O. Woolery, my true and lawful attorney for me, and in my name, place and stead, and for my use and benefit, to lease, let, demise, bargain, sell, remise, release, convey, mortgage and hypothecate, lands, tenements, and hereditaments upon such terms and conditions, and under such covenants as he shall think fit; and also for me and in my name and as my act and deed to sign, seal, execute, deliver and acknowledge such deeds, leases, covenants, indentures, agreements, mortgages, notes, and such other instruments in writing of whatever kind and nature as may be necessary or proper in the premises.

GIVING AND GRANTING unto my said attorney full power and authority to do and perform all and every act and thing whatsoever requisite and necessary to be done in and about the premises, as fully to all intents and purposes as I might or could do if personally present, hereby ratifying and confirming all that my said attorney shall lawfully do or cause to be done by virtue of these presents.

IN WITNESS WHEREOF, I have hereunto set my hand this 30th day of August, 1924.

Gloria M. Woolery

State of California.)

: ss.

San Bernardino County)

This instrument was acknowledged before me this 30th day of August, 1924 by Gloria M. Woolery.

(Seal) My commission expires May 25, 1927

A. W. Burt,

Notary Public.

28

AFFIDAVIT OF LABOR PERFORMED
AND IMPROVEMENTS MADE.

Instrument Affidavit of Labor

Con. _____

Dated July 26, 1929

Filed and Recorded Aug. 6, 1929 ✓

At Request of Lee O. Woolery

Book 40 of Misc. page 511

STATE OF ARIZONA)
)ss
County of Cochise)

Lee O. Woolery being duly sworn, deposes and says:
that he is a citizen of the United States and more than twenty
one years of age, and resides at Tombstone, in Cochise County,
State of Arizona and is personally acquainted with the mining
claims known as Brother George, Chief Justice, Father Lode,
L. P. W. No. 2, Mary Jo, Mother Lode, Pass Over, and
Rare Metals, situated in the Tombstone Mining District, in
Cochise County, State of Arizona, the location notices of which
are recorded in the office of the County Recorder of said
County, in Book 67 Records of Mines, at pages 236, 286, 287,
311, 237, 310, 238 and 288 respectively, that between August
1, 1928, and April 1, 1929, at least.....\$100.00.....
worth of work and improvements were done and performed upon,
or for the benefit of each of said mining claims, not including
the location work of said claims. Such work and improvements
were made by and at the expense of Lee O. Woolery and George
A. Woolery, owners of said claims, for the purpose of complying
with the laws of the United States pertaining to assessment of
annual work, and Lee O. Woolery, George A. Woolery, David
Verdugo, Manuel Bracamonte, H. C. Harsha, Frank Trejo, E.
Varela, and Jose Lopez, were the men employed by said owners,
and who labored upon said claims, and did said work and
improvements; the same being described as follows:

Sinking the discovery shaft on the Mary Jo mining claim
from a depth of 10 feet to a depth of 100 feet, and timbering
same, and driving a 4 x 6 drift a distance of 20 feet from
said main shaft on said Mary Jo Claim.

All of said claims are contiguous and form one group
and such work was done for the benefit of said group of claims.

Lee O. Woolery.

Subscribed and sworn to before me this 26th day of July,
1929.

(SEAL)

J. T. Kingsbury, Notary Public.

My commission expires Feb. 1, 1932.

NOTICE TO HOLD MINING CLAIMS
EXEMPT FROM ASSESSMENT WORK

Instrument Notice to Hold

Con. June 17th, 1933

Dated June 17, 1933

Filed and Recorded June 17, 1933

At Request of Lee O. Woolery

Book Filed of N to H page 1933

We, the undersigned, residents of Bisbee, Arizona, and having been exempt from the payment of Federal Income tax for the taxable year 1932, hereby claim under existing laws of the United States, as free from annual labor, or improvements for the year July 1932 to July 1933, the following described lode mining claims, situated in the Tombstone Mining District, in Cochise County, State of Arizona, the location notices of which are recorded in the office of the County Recorder of said Cochise County, in the Records of Mines, in the Books and at the pages set opposite their names respectively, to-wit:

Name of Claim	Book	Page.
Brother George	67	236
Mary Jo.	67	237
Pass Over	67	238
Chief Justice	67	286
Father Lode	67	287
Rare Metals	67	288
Mother Lode	67	310
L.P.W. No. 2	67	311
Connecting Links,	67	559
Mary and George	67	560
Sweet-heart	67	561
Woolery	67	562

The undersigned are the present owners of said mining claims.

Dated this 17th day of June, 1933.

Lee O. Woolery

Gloria M. Woolery

Geo. A. Woolery.

LEE O. WOOLERY, and GLORIA M.
WOOLERY, his wife, and
GEORGE A. WOOLERY,
Parties of first part,

to

W. C. NICHOLS,
S. L. HUNT, and
E. J. BAKER,
Parties of the second part.

Instrument Lease & Option

Con. \$1.00

Dated August 28, 1933

Filed and Recorded

At Request of

Book 13 of Leases, page 328

..... and by these presents do lease, demise and let unto the said parties of the second part, those certain unpatented mining claims, situated in the Tombstone Mining District, in Cochise County, State of Arizona, the location notices of which are of record in the office of the County Recorder of Cochise County, Arizona, in the Book of Records of Mines, and at the pages set opposite their names, respectively, to-wit:

NAME OF CLAIM	Records of Mines, BOOK	PAGE
Brother George	67	236
Chief Justice,	67	286
Connecting Links,	67	559
Father Lode,	67	287
L.P.W.No. 2	67	311
Mary Jo.	67	237
March & George	67	560
Mother Lode	67	310
Pass Over	67	238
Rare Metals	67	288
Sweet-heart	67	561
Woolery	67	562

TO HAVE AND TO HOLD the same unto the said parties of the second part, their heirs, executors, administrators and assigns from the date hereof to September 1, 1936

....(here follow the working conditions of said lease, but we are not setting them forth as the lease has been mutually cancelled)....

...(here is also set forth a certain option to purchase said mining claims, but same was cancelled by the cancellation of said lease, so we are not setting forth the terms.)....

IN WITNESS WHEREOF, the said parties have hereunto set their hands the day and year herein first above written.

LEE O. WOOLERY

GLORIA M. WOOLERY

By Lee O. Woolery

Her Attorney in Fact.

GEORGE A. WOOLERY

Parties of the first part.

W. C. NICHOLS,

S. L. HUNT,

ED. J. BAKER,

Parties of the Second part.

NOTICE OF NON LIABILITY FOR
LABOR PERFORMED OR MATERIALS
FURNISHED.

Instrument Notice of Non-Liability

Con. _____

Dated August 28, 1933.

Filed and Recorded Aug. 29, 1933

10:30 A.M.

At Request of Lee O. Woolery

Book 45 of Misc. page 573

NOTICE IS HEREBY GIVEN, to all persons that the undersigned, Lee O. Woolery, Gloria M. Woolery, his wife, and George A. Woolery, a single man, are the owners of the "Mary Jo." group of unpatented mining claims, named Brother George; Chief Justice; Connecting Links; Father Lode; L.P.W.No.2; Mary Jo; Mary & George; Mother Lode; Pass Over; Rare Metals; Sweet-heart; and Woolery; situated in the Tombstone Mining District, in Cochise County, State of Arizona, the location notices of which are recorded in the office of the County Recorder of said Cochise County, in the Book of Records of Mines, and at the pages set opposite their names, respectively, to-wit:

Name of Claim.	Records of Mines, Book	Page.
Brother George,	67	236
Chief Justice,	67	286
Connecting Links,	67	559
Father Lode,	67	287
L.P.W.No. 2	67	311
Mary Jo.	67	237
Mary & George	67	560
Mother Lode	67	310
Pass Over	67	238
Rare Metals	67	288
Sweet-heart	67	561
Woolery	67	562

That said mining claims are now in possession of, and being worked and operated by W. C. Nichols; S. L. Hunt; and E. J. Baker, pursuant to a lease given by the under-signed to said W. C. Nichols, S. L. Hunt; and E. J. Baker, dated August 28th, 1933, and to be in effect from said date until September 1st, 1936

The undersigned are not working or operating said mine, mining claims, or any portion thereof, and do not intend to work, or operate said mine, mining claims, or any portion thereof, or purchase any supplies or materials therefor during the life of said lease.

Further Notice is hereby given, that said mine, and mining claims will not be subject to the lien laws provided by statute, and that the owners of said mine will not be responsible for any debts of said persons working said mine under said lease.

IN WITNESS WHEREOF, we have hereunto set our hands this 28th day of August, 1933.

Lee O. Woolery

Gloria M. Woolery

By Lee O. Woolery

Her Attorney in fact.

George A. Woolery.

522

-2-

45 Misl. 573.

State of Arizona.)
County of Cochise.) : ss.

This instrument was acknowledged before me this 28th day of August, 1933, by Lee O. Woolery; Lee O. Woolery as attorney-in-fact for Gloria M. Woolery, his wife; and by George A. Woolery, a single man.

(S E A L) My commission expires February 1, 1936

J. T. Kingsbury

Notary Public.

PROOF OF LABOR,

W. C. NICHOLS,

IN RE:

MARY JO GROUP.

Instrument Proof of Labor.

Con. _____

Dated June 22, 1935

Filed and Recorded July 11, 1935

10:50 A.M.

At Request of George Woolery

Book 49 of Misc. page 126-27

... W. C. Nichols, being duly sworn, deposes and says that he is a citizen of the United States and more than twenty one years of age, and is personally acquainted with the following described lode mining claims situated in the Tombstone Mining District, in Cochise County, State of Arizona, the location notices of which are recorded in the office of the County Recorder of said Cochise County, in the books of Records of Mines, and at the pages set opposite their names, to-wit:

NAME OF CLAIM	Records of Mines, BOOK	PAGE
Brother George	X 67	236
Mary Jo.	67	237
Pass Over	67	238
Chief Justice	67	286
Father Lode	67	287
Rare Metals	67	288
Mother Lode	67	310
L .P.W.No. 2	67	311
Connecting Links,	67	559
Mary and George	67	560
Sweet-heart	67	561
Woolery	67	562

That between July 14, 1934 and January 8, 1935, at least one hundred dollars (\$100.00) worth of work and improvements were done and performed upon, or for the benefit of each of said claims, not including the location work of said claims. Such work and improvements were made by, and at the expense of Lee O. Woolery, Gloria M. Woolery, and Geo. A. Woolery, owners of said claims, for the purpose of complying with the laws of the United States, pertaining to annual labor, such claims being contiguous and forming one group, known as the Mary Jo. Mine; and W. C. Nichols, S. L. Hunt, and Matt Stevens were the men employed by said owners and who labored upon said claims and did said work and improvements, the same being as follows, to-wit:

Retimbering west drift on 85 ft. level; a distance of 55 feet, and running said drift an additional 30 feet;
Retimbering shaft, from surface to depth of 85 feet; and
Retimbering east drift on 85 ft. level, a distance of 50 feet.

W. C. Nichols,

Subscribed and sworn to before me this 22nd day of June, 1935.

(Seal) My commission expires January 7, 1937

Lee O. Woolery
Notary Public.

MUTUAL CANCELLATION OF
LEASE AND OPTION.

Instrument CANCELLATION
Con. _____
Dated October 15, 1934.
Filed and Recorded Jan. 13, 1936
At Request of Geo. A. Woolery
Book 49 of Misc. page 324

THIS AGREEMENT, made and executed in duplicate this 15th day of October, 1934, by and between Lee O. Woolery and Gloria M. Woolery, his wife, and Geo. A. Woolery, the parties of the first part, and W. C. Nichols, S. L. Hunt, and D. L. Evans, parties of the second part, WITNESSETH: That

WHEREAS, by an instrument dated August 28, 1933, the parties of the first part herein gave to W. C. Nichols, S. L. Hunt, and E. J. Baker, a lease and option on those certain unpatented mining claims, situated in the Tombstone Mining District, in Cochise County, State of Arizona, the location notices of which are of record in the office of the County Recorder of Cochise County, Arizona, in the Book of Records of Mines, and at the pages set opposite their names, respectively, to-wit:

NAME OF CLAIM	RECORDS OF MINES	
	BOOK	PAGE.
Brother George	67	236
Chief Justice	67	286
Connecting Links	67	559
Father Lode	67	287
L.P.W.No. 2	67	311
Mary Jo.	67	237
Mary & George	67	560
Mother Lode,	67	310
Pass Over	67	238
Rare Metals	67	288
Sweet-heart	67	561
Woolery	67	562

a copy of which lease and option is of record in the office of the County Recorder of said Cochise County, Arizona, in Book 13 of Leases, at page 328, and

WHEREAS, the interest of said E. J. Baker in and to said lease and option has, by mesne conveyances, been assigned, transferred and set over unto said D. L. Evans; and

WHEREAS, the parties of the second part herein are desirous of terminating said lease and option, and said parties of the first part are willing that the same be terminated,

NOW, THEREFORE, it is hereby mutually understood and agreed by and between the parties hereto that said lease and option be, and the same hereby is terminated and cancelled and the parties on each side released from any further liability thereunder.

225

-2-

Misc. 49-32.

IN WITNESS WHEREOF, we have hereunto set our hands
the day and year first hereinabove written.

Lee O. Woolery

Gloria M. Woolery

By Lee O. Woolery
Her Attorney in fact.

Geo. A. Woolery

W. C. Nichols,

S. L. Hunt

D. L. Evans.

State of Arizona.)

: ss.

County of Cochise.)

This instrument was acknowledged
before me this 17th day of October, 1934, by Lee O.
Woolery, individually and as attorney-in-fact of
Gloria M. Woolery, his wife, by George A. Woolery;
W. C. Nichols, S. L. Hunt, and D. L. Evans.

(SEAL) MY commission expires February 1, 1936

J. T. Kingsbury

Notary Public.

NOTICE TO HOLD MINING CLAIMS
EXEMPT FROM ANNUAL ASSESSMENT

Instrument Notice to Hold.
Con. _____
Dated June 12, 1934,
Filed and Recorded June 14, 1934
9 A.M.
At Request of Lee O. Woolery
Book File of N to H. page '34

We, the undersigned, residents of Bisbee, Arizona, an association and co-owners of the mining claims hereinafter described, and each having been exempt from the payment of Federal income taxes for the taxable year 1933 hereby claim under existing laws of the United States, as free from annual labor, or improvements for the year July 1, 1933 to July 1, 1934, the following described lode mining claims, situated in the Tombstone Mining District, in Cochise County, State of Arizona, the location notices of which are recorded in the office of the County Recorder of said Cochise County in the Records of Mines, in the books and at the pages set opposite their names respectively, to-wit:

NAME OF CLAIM	BOOK	PAGE
Brother George	67	236
Mary Jo	67	237
Pass Over	67	238
Chief Justice	67	286
Father Lode	67	287
Rare Metals	67	288
Mother Lode	67	310
L.P.W.No. 2	67	311
Connecting Links	67	559
Mary and George	67	560
Sweet-heart	67	561
Woolery	67	562

Dated this 12th day of June, 1934.

Lee O. Woolery

Gloria M. Woolery

By Lee O. Woolery
Her Attorney-in-fact.

Geo. A. Woolery.

LEE O. WOOLERY

TO

GLORIA M. WOOLERY,
his wife.

Instrument Deed of Gift

Con. Love & affection,

Dated February 11, 1935

Filed and Recorded Feb. 11, 1935

2 P.M.

At Request of Pioneer Abst. Corp.

Book 34 of D.M. page 314

THIS INDENTURE,

... and for the purpose of making the property hereby conveyed the separate property of the said party of the second part, does hereby give and quit-claim unto the said party of the second part, and to her heirs and assigns those certain mines and mining claims, situated in Cochise County, State of Arizona, to-wit:

His undivided one half interest in and to the ...(other property)..... also

The following unpatented mining claims, situated in the Tombstone Mining District, the location notices of which are recorded in said Recorder's Office in the Record of Mines in the books and at the pages set opposite their names respectively, to-wit:

NAME OF CLAIM	RECORD OF MINES, BOOK	PAGE
Brother George	67	236
Mary Jo.	67	237
Pass Over	67	238
Chief Justice	67	286
Father Lode	67	287
Rare Metals	67	288
Mother Lode	67	310
L.P.W.No. 2	67	311
Connecting Links	67	599
Mary and George	67	560
Sweet-heart	67	561
Woolery	67	562

the interest in said unpatented mining claims hereby given and quit-claimed being only the undivided one half interest belonging to said party of the first part.

....

It being the intention of the said party of the first part to give and quit-claim to said party of the second part all his community or other interest in said premises, so that the same may become the separate property of the said party of the second part.

....

IN WITNESS WHEREOF, the said party of the first part has hereunto set his hand the day and year first above written.

Lee O. Woolery

228

D. M. 34-314

State of Arizona.)
Cochise County.) : ss.

This instrument was acknowledged before
me this 11th day of February 1935, by Lee O. Woolery,
husband of Gloria M. Woolery

(Seal)

My commission expires Feb. 1, 1936

J. T. Kingsbury

Notary Public.

NOTICE OF NON LIABILITY
FOR LABOR PERFORMED OR
MATERIALS FURNISHED.

Instrument Notice Non-liability
Con. _____
Dated October 15, 1934,
Filed and Recorded Oct. 23, 1934
10:48 A.M.
At Request of Lee O. Woolery
Book 48 of Misc1. page 358

NOTICE IS HEREBY GIVEN to all persons that the undersigned Lee O. Woolery, Gloria M. Woolery, his wife, and George A. Woolery, a single man, are the owners of the "MARY JO" group of unpatented mining claims, named Brother George; Chief Justice, Connecting Links, Father Lode; L.P.W.No. 2; Mary Jo; Mary & George; Mother Lode; Pass Over; Rare Metals; Sweetheart; and Woolery; situated in the Tombstone Mining District, in Cochise County, State of Arizona, the location notices of which are recorded in the office of the County Recorder of said Cochise County, in the Books of Records of Mines, and at the pages set opposite their names respectively, to-wit:

Name of Claim	Records of Mines, Book	Page.
Brother George	67	236
Chief Justice,	67	286
Connecting Links	67	559
Father Lode	67	287
L.P.W.No. 2	67	311
Mary Jo.	67	237
Mary & George	67	560
Mother Lode	67	310
Pass Over	67	238
Rare Metals	67	288
Sweet-heart	67	561
Woolery	67	562

That said mining claims are now in possession of, and being worked and operated by D. L. Evans, and W. C. Nichols, pursuant to a lease given by the undersigned to said D. L. Evans, and W. C. Nichols, dated October 15th 1934, and to be in effect from said date until October 15, 1937

That the undersigned are not working or operating said mine, mining claims, or any portion thereof, and do not intend to work or operate said mine, mining claims, or any portion thereof, or purchase any supplies or materials therefor during the life of said lease.

Further Notice is hereby given that said mine, and mining claims will not be subject to the lien laws provided by statute, and that the owners of said mine will not be responsible for any debts of said persons working said mine under said lease.

IN WITNESS WHEREOF, we have hereunto set our hands this 15th day of October, 1934.

230

Misc. 48-358.

-2-

Lee O. Woolery

Gloria M. Woolery

By Lee O. Woolery

Her Attorney in fact.

George A. Woolery.

State of Arizona.)

: ss.

County of Cochise.)

This instrument was acknowledged before me this 17th day of October, 1934, by Lee O. Woolery, individually and as attorney-in-fact of Gloria M. Woolery, his wife, and by George A. Woolery, a single man.

(Seal)

My commission expires February 1, 1936

J. T. Kingsbury

Notary Public.

NOTICE TO HOLD MINING CLAIMS
FREE FROM ANNUAL ASSESSMENT

Instrument Notice to Hold

Con. _____

Dated June 22, 1935,

Filed and Recorded June 25, 1935

At Request of Pioneer Abst. Corp.

Book Filed N to H, page 1#35

We, the undersigned, residents of Bisbee, Arizona, an association and co-owners of the mining claims herein-after described, said association having been exempt from the payment of Federal Income Taxes for the taxable year 1934, hereby claim, under existing laws of the United States, as free from annual labor, or improvements for the year July 1, 1934, to July 1, 1935, the following described lode mining claims, situated in the Tombstone Mining District, in Cochise County, State of Arizona, the location notices of which are recorded in the office of the County Recorder of said Cochise County, in the Records of Mines, in the books and at the pages set opposite their names respectively, to-wit:

NAME OF CLAIM	RECORDS OF MINES, BOOK	PAGE.
Brother George	67	236
Mary Jo.	67	237
Pass Over	67	238
Chief Justice	67	286
Father Lode	67	287
Rare Metals	67	288
Mother Lode	67	310
L.P.W. No. 2	67	311
Connecting Links	67	559
Mary and George	67	560
Sweet-heart	67	561
Woolery	67	562

Dated this 22nd day of June, 1935,

Gloria M. Woolery
By Lee O. Woolery
Attorney in fact.

Geo. A. Woolery.

232

PROOF OF LABOR.

Instrument Proof of Labor
 Con. _____
 Dated Jan. 22, 1935
 Filed and Recorded July 11, 1935
 At Request of George A. Woolery
 Book 49 of Misc. page 126

W. C. Nichols, being duly sworn, deposes and says that he is a citizen of the United States and more than twenty one years of age, and is personally acquainted with the following described lode mining claims situated in the Tombstone Mining District, in Cochise County, State of Arizona, the location notices of which are recorded in the office of the County Recorder of said County, in the books of Records of Mines, and at the pages set forth opposite their names, to-wit:

Name of Claim	Book	Page
Brother George	67	236
Mary Jo.	67	237
Pass Over	67	238
Chief Justice	67	286
Father Lode	67	287
Rare Metals	67	288
Mother Lode	67	310
L.P.W. No. 2	67	311
Connecting Link	67	559
Mary and George	67	560
Sweet-heart	67	561
Woolery	67	562

That between July 14, 1934 and January 8, 1935, at least\$100.00 worth of work and improvements were done and performed upon, or for the benefit of each of said claims, not including the location work of said claims. Such work and improvements were made by, and at the expense of Lee O. Woolery, Gloria M. Woolery and Geo. A. Woolery, owners of said claims, for the purpose of complying with the laws of the United States, pertaining to annual labor, said claims being contiguous, and forming one group, known as the Mary Jo. Mine and W. C. Nichols, S. L. Hunt, and Matt Stevens were the men employed by said owners and who labored upon said claims and did work and improvements, the same being as follows, to-wit:

Retimbering west drift on 85 ft. level; a distance of 55 feet, and running said drift an additional 30 feet.;
 Retimbering shaft, from surface to depth of 85 feet; and
 Retimbering east drift on 85 ft. level, a distance of 50 feet.

W. C. Nichols

Subscribed and sworn to before me this 22nd day of June, 1935.

(SEAL)

Lee O. Woolery, Notary Public.

My commission expires January 7, 1937.

NOTICE OF NON LIABILITY FOR
LABOR PERFORMED OR MATERIALS
FURNISHED.

Instrument Notice Non-liability

Con. _____

Dated September 20, 1935,

Filed and Recorded Oct. 17, 1935

4:40 P.M.

At Request of George A. Woolery

Book 49 of Misc. page 225

NOTICE IS HEREBY GIVEN, To all persona, that the undersigned, Lee O. Woolery, Gloria M. Woolery, his wife, and George A. Woolery, a single man, are the owners of the "MARY JO" group of unpatented mining claims, named Brother George; Chief Justice; Connecting Links; Father Lode; L.P.W.No. 2; Mary Jo; Mary & George; Mother Lode; Pass Over; Rare Metals; Sweet-heart; and Woolery; situated in the Tombstone Mining District, in Cochise County, State of Arizona, the location notices of which are recorded in the office of the County Recorder of said Cochise County, in the Book of Records of Mines, and at the pages set opposite their names, respectively, to-wit:

NAME OF CLAIM	Records of Mines, BOOK	PAGE
Brother George	67	236
Chief Justice	67	286
Connecting Links	67	559
Father Lode	67	287
L.P.W.No. 2	67	311
Mary Jo.	67	237
Mary & George	67	560
Mother Lode	67	310
Pass Over	67	238
Rare Metals	67	288
Sweet-heart	67	561
Woolery	67	562

That said mining claims are now in possession of, and being worked and operated by R. E. Grace, pursuant to a lease given by the undersigned to said R. E. Grace, dated September 20th 1935, and to be in effect from said date until November 1st, 1938.

That the undersigned are not working or operating said mine, mining claims, or any portion thereof, and do not intend to work or operate said mine, mining claims, or any portion thereof, or purchase any supplies or materials therefor during the life of said lease.

Further Notice is hereby given that said mine, and mining claims will not be subject to the lien laws provided by statute and that the owners of said mine will not be responsible for any debts of said persons working said mine under said lease.

IN WITNESS WHEREOF, we have hereunto set our hands this 20th day of September, 1935,

234

Miscl. 49-225.

-2-

Lee O. Woolery

Gloria M. Woolery

By Lee O. Woolery
Her Attorney-in-fact,

George A. Woolery.

State of Arizona.)

: ss.

County of Cochise.)

This instrument was acknowledged
before me this 17th day of October, 1935, by Lee O.
Woolery, individually and as attorney-in-fact of
Gloria M. Woolery, his wife, and by George A. Woolery,
a single man.

(Seal) My commission expires February 1, 1936

J. T. Kingsbury

Notary Public.

LEE O. WOOLERY and GLORIA M.
WOOLERY, his wife, and GEORGE A.
WOOLERY,

TO

R. E. GRACE

Instrument Lease & Option

Con. \$10.00

Dated Sept. 20, 1935

Filed and Recorded Feb. 1, 1936

At Request of Lee O. Woolery

Book 13 of Leases page 497

.....parties of the first part, for and in consideration ofto them in hand paid by the said party of the second part.....and of the royalties hereinafter reserved, and of the covenants and agreements hereinafter contained, to be kept and performed by the said party of the second part.....by these presents do lease, demise and letthose certain unpatented mining claims situated in the Tombstone Mining District, in Cochise County, State of Arizona, the location notices of which are of record in the office of the County Recorder of Cochise County, Arizona, in Book of Records of Mines, and at the pages set opposite their names, respectively, to-wit:

Name of Claim	Book	Page
Brother George	67	236
Chief Justice	67	286
Connecting Links	67	559
Father Lode	67	287
L. P. M. No. 2	67	311
Mary Jo	67	237
Mary and George	67	560
Mother Lode	67	310
Pass over	67	238
Rare Metals	67	288
Sweetheart	67	561
Woolery	67	562

To Have and to Hold the same unto the said party of the second part, his heirs, executors administrators and assigns from the date hereof to November 1st, 1938.

.....(usual working provisions).....

In further consideration of the premises, and during the existence of this lease, the said parties of the first part hereby give to the said party of the second part, his heirs or assigns, the right and option to purchase the mining claims hereinbefore described for the full purchase price of.....\$30,000.00.....payable as follows, to-wit:.....\$3,000.00 thereof upon the execution of this instrument, the receipt of which is hereby acknowledged; and additional.....\$9,000.00 on or before November 1st, 1936; an additional.....\$9,000.00 on or before November 1st, 1937; and an additional \$9,000.00 on or before November 1st, 1938; it being understood and agreed that any royalties paid to said parties of the first part herein, on shipments under said lease shall be applied on the purchase price of said premises.

.....

It is further understood and mutually agreed that upon the cancellation, or termination of said lease the said option to purchase shall thereupon terminate.

230

In Witness Whereof.....

Lee O. Woolery
Gloria M. Woolery
George A. Woolery
Parties of the First Part.

R. E. Grace
Party of the Second Part.

Duly acknowledged on Oct. 17, 1935, by Lee O. Woolery and Gloria M. Woolery, his wife and George A. Woolery and R. E. Grace, before J. C. Wertz, Notary Public, Cochise County, Arizona. (SLL) Signature. Commission expires January 8th, 1937.

237

ARTICLES OF INCORPORATION
OF
TOMBSTONE GOLD AND SILVER
MINES, INC.

Instrument Arts. of Inc.
Con. _____
Dated March 2, 1933
Filed and Recorded Mar. 17, 1933
Sloan, McKesson &
At Request of Scott
Book 10 of Arts. Inc. page 101

.....(Certificate of filing, Arizona Corporation
Commission, March 3, 1933, at 10:00 A.M.).....

KNOW ALL MEN BY THESE PRESENTS: That we, the undersigned
whose residence and postoffice address is Phoenix, Arizona,,
having this day associated ourselves together for the purpose
of forming a corporation under the laws of the State of
rizona, do hereby adopt the following Articles of Incorporation:

.....name of the corporation.....TOMBSTONE GOLD
AND SILVER MINES, INC.....Tombstone, Arizona.....
principal business.....mining..... The corporation
shall have the power to buy, sell, lease, mortgage, own,
hold and operate mines and mining claims.....commencement
of this corporation shall be the date of the issuance of the
certificate of incorporation to it by the Arizona Corporation
Commission, and it shall endure for the full term of25,
years.....

In Witness whereof.....

S. E. Jordan
M. L. Snapp

Duly acknowledged on March 2, 1933, by S. E. Jordan and
M. L. Snapp, before Edwin L. Green, Notary Public, County of
Maricopa, State of Arizona. (SEAL) Signature. Commission
expires March 19, 1936.

Endorsement: Arizona Corporation Commission, Incorporating
Department, Filed March 3, 1933, at 10:00 A.M., at request of
Sloan, McKesson & Scott, whose address is 619 Title & Trust
Bldg., Phoenix, Arizona.

Wm. Coxon, Secretary..
By Pearl Slawon.

238

R. E. GRACE

TO

TOMBSTONE GOLD AND SILVER MINES,
INC., a corporation.....Arizona.

Assignment of
Instrument Lease & Option

Con. _____

Dated Oct. 10, 1935

Filed and Recorded Feb. 1, 1936
Tombstone, Gold & Silver

At Request of Mines.

Book 4 of Assn. Leases page 240

.....does grant, bargain, sell, assign, transfer
convey and set over and deliver.....all his right,
title and interest in a lease and option to purchase entered
into between Lee O. Woolery and Gloria M. Woolery, his wife,
and George . Woolery, as parties of the first part, and
R. E. Grace, as party of the second part, dated September 20,
1935, covering certain mining claims therein more fully
described and situated in the Tombstone Mining District, in
Cochise County, State of Arizona, commonly known as the "Mary
Jo Mine,".....

To Have and to Hold.....

In Witness Whereof.....

R. E. Grace

Duly acknowledged on Oct. 10, 1935, by R. E. Grace,
before Ruth Anne Moore, Notary Public, Cochise County,
Arizona. (SEAL) Signature. Commission expires April 22, 1937.

239

ARTICLES OF INCORPORATION

OF

PIONEER ABSTRACT CORPORATION

Instrument Articles of Inc.

Con. _____

Dated June 15, 1929

Filed and Recorded June 17, 1929
Stoddard Incorporating

At Request of Co.

Book 9 of Arts. Inc. page 426

.....Be it known, That we, the undersigned, residents of the City of Phoenix, State of Arizona, do hereby associate ourselves together and form a corporation under the laws of the State of Arizona, and adopt the following Articles of Incorporation:

I. The name of the corporation is PIONEER ABSTRACT CORPORATION.....II. The general nature of the business proposed to be transacted is to make contracts; to engage in, and conduct an abstract business.....; to own real and personal property and to deal in or with the same..... (corporate existence 25 years).....

In Witness Whereof.....

C/ Martin Stoddard
L. MacCallen

Duly acknowledged on June 15, 1929, by C. Martin Stoddard and L. MacCallen, before Helen S. Burns, a Notary Public, Maricopa County, State of Arizona.

Attached to said Articles is Certificate of the Secretary of the Arizona Corporation Commission, that the annexed is a true and complete transcript of Articles of Incorporation of Pioneer Abstract Corporation, which were filed in the office of the said Arizona Corporation Commission on June 15, 1929, at 10:00 A.M.

GLORIA M. WOOLERY, and LEE O.
WOOLERY, her husband, and GEO.
A. WOOLERY, unmarried,

TO

PIONEER ABSTRACT CORPORATION,
a corporation.....Arizona.

Instrument Mining Deed

Con. \$200.00

Dated June 16, 1936

Filed and Recorded June 16, 1936

At Request of Pioneer Abst. Corp.

Book 34 of D.M. page 434

.....by these presents do grant, bargain, sell, remise,
release and forever quit-claim.....the following
described unpatented lode mining claims, in the Tombstone
Mining District, in Cochise County, State of Arizona, to-wit:

Brother George; Chief Justice; Connecting Links;
Father Lode; L. P. M. No. 2; Mary Jo; Mary & George; Mother
Lode; Pass Over; Rare Metals; Sweetheart; and Woolery; the
location notices of which are recorded in the office of the
County Recorder of said Cochise County, in Book 67 Records
of Mines, at pages 236, 286, 559, 287, 311, 237, 560, 310, 238,
288, 561, and 562, respectively. Subject to any valid,
subsisting leases, options, or other contracts.

To Have and to Hold.....

Said parties of the first part hereby reserve to themselves,
their heirs, executors, administrators, or assigns, the
preference right and option to repurchase said premises, at
any time on or before January 1, 1939, for the consideration
herein, plus twenty five per cent thereon.

In Witness Whereof.....

Gloria M. Woolery
Lee O. Woolery
Geo. A. Woolery

Duly acknowledged on June 16, 1936, by Gloria M. Woolery
and Lee O. Woolery, her husband, and Geo. A. Woolery, unmarried,
before Loris E. Woolery, Notary Public, Cochise County,
Arizona. (J.E.L) Signature. Commission expires Jan. 30, 1940.

NOTICE OF INTENTION TO HOLD
MINING CLAIMS.

Instrument Notice to Hold
Con. _____
Dated June 17, 1936
Filed and Recorded June 18, 1936
At Request of Pioneer Abst. Corp.
Book Filed 1936 #3789 page _____

Notice is Hereby Given, that the undersigned, Pioneer Abstract Corporation, a corporation organized and existing under the laws of the State of Arizona, pursuant to the provisions of an Act of Congress, providing for the suspension of Annual Assessment work on mining claims, held by location in the United States, during the year beginning July 1st, 1935, and ending July 1st, 1936, does hereby claim the benefits of such claims, belonging to the undersigned, and which said claims are situated in the Tombstone Mining District, in Cochise County, State of Arizona, the location notices of which are recorded in the office of the County Recorder of said Cochise County, in the records of Mines, in the Books and at the pages set opposite their names, respectively, to-wit:

Name of claim	Book	Page
Brother George	67	236
May Jo	67	237
Pas Over	67	238
Chief Justice	67	286
Father Lode	67	287
Rare Metals	67	288
Mother Lode	67	310
L. P. M. No. 2	67	311
Connecting Links	67	559
Mary & George	67	560
Sweet-heart	67	561
Woolery	67	562

Said claimant, the undersigned, was entitled to exemption from the payment of a Federal Income Tax for the Taxable year 1935.

In Witness Whereof.....

(Corp. SEAL)

PIONEER ABSTRACT CORPORATION

By Lee O. Woolery, President.

Attest:

Geo. A. Woolery, Secretary.

NOTICE TO HOLD

Instrument Notice to Hold
 Con. _____
 Dated July 20, 1936
 Filed and Recorded July 25, 1936
Gold & Silver Mines
 At Request of Inc.
 Book Filed of 1936 #5040 page _____

Notice is hereby given that the undersigned, pursuant to the provisions of an act of the Congress of the United States, providing for the suspension of annual assessment work on mining claims held by location in the United States, for the fiscal year 1935-1936, do hereby avail itself of the benefits of such act as same applies to the following mining claim or claims in the Tombstone mining district in the County of Cochise, Arizona, the record of location of such claim or claims being as follows:

Claim	Book	Page
Brother George	67	236
Chief Justice	67	286
Connecticut Links	67	559
Father Lode	67	287
L P W No 2	67	311
Mary Jo	67	237

It was exempt from payment of a Federal Income Tax for the taxable year 1935.

Witness its hand this 20th day of July 1936.

claimant
 TOMBSTONE GOLD & SILVER MINES, INC.

James M. Clark, Pres.

Witness:
 S. F. Wilmoth

PIONEER ABSTRACT CORPORATION,
a corporation.....Arizona.

TO

GEO. A. WOOLERY, unmarried, and
GLORIA M. WOOLERY, a married woman,

Instrument Mining Deed

Con. \$10.00 & other Val. Con.

Dated Dec. 2, 1936

Filed and Recorded Dec. 3, 1936

At Request of Geo. A. Woolery

Book 33 of D.M. page 190

.....does grant, bargain, sell, remise, release and
forever quit-claim.....to said Geo. A. Woolery, an undivided
one half interest, and to said Gloria M. Woolery, as her
separate property, an undivided one half interest in and to
the following described unpatented lode mining claims in the
Tombstone Mining District, in Cochise County, State of Arizona,
to-wit:

Brother George; Chief Justice, Connecting Links;
Father Lode; L. P. W. No. 2; Mary Jo; Mary & George; Mother
Lode; Pass Over; Rare Metals; Sweetheart; and Woolery;
the location notices of which are recorded in the office of the
County Recorder of said Cochise County, in Book 67 of Records
of Mines, at pages 236, 286, 559, 287, 311, 237, 560, 310,
238, 288, 561, and 562, respectively.....

To Have and to Hold.....

(Corp. SEAL)

PIONEER ABSTRACT CORPORATION

By Lee O. Woolery, President.

Attest: Geo. A. Woolery, Secretary.

Duly acknowledged on Dec. 2, 1936, by Lee O. Woolery
as President and Geo. A. Woolery, as Secretary of Pioneer
Abstract Corporation, before Loris P. Woolery, Notary Public,
Cochise County, Arizona. (SEAL) Signature. Commission
expires Jan. 30, 1940.

NOTICE OF NON-LIABILITY FOR LABOR
PERFORMED OR MATERIALS FURNISHED.

Instrument Notice of Non Liability

Con. _____

Dated June 21, 1937

Filed and Recorded June 23, 1937

At Request of G. A. Woolery

Book 50 of Misc1. page 568

NOTICE IS HEREBY GIVEN TO ALL PERSONS: That the Undersigned Geo. A. Woolery, and Gloria M. Woolery, who are the owners of the "Mary Jo" group of unpatented mining claims, named (Here follows names shown below).....situated in the Tombstone Mining District, in Cochise County, State of Arizona, the location notices of which are recorded in the office of the County Recorder of said Cochise County, in the Book of Record of Mines, and at the pages set opposite their names, respectively, to-wit:

Name of Claim	Book	Page
Brother George	67	236
Chief Justice	67	286
Connecting Links	67	559
Father Lode	67	287
L. P. W. No. 2	67	311
Mary Jo	67	237
Mary & George	67	560
Mother Lode	67	310
Pass over	67	238
Rare Metals	67	288
Sweetheart	67	561
Woolery	67	562

That said mining claims are now in possession of, and being worked and operated by Benjamin F. Harden, Robert Lenon & W. C. Nichols, pursuant to a lease given by the Undersigned to Robert Lenon & said Benjamin F. Hardin and W. C. Nichols, dated June 21st, 1937, and to be in effect from said date until June 21st, 1939.

That the undersigned are not working or operating said mine, mining claims, or any portion thereof, and do not intend to work or operate said mine, mining claims, or any portion thereof, or purchase any supplies or materials therefor during the life of said lease.

Further Notice is hereby given, that said mine, and mining claims will not be subject to the lien laws provided by statute, and that the owners of said mine will not be responsible for any debts of said persons working said mine under said lease.

In Witness Whereof.....

Geo. A. Woolery
Gloria M. Woolery
By Lee O. Woolery, her atty-in-fact.

Duly acknowledged on June 21st, 1937, by Geo. A. Woolery, and by Lee O. Woolery, as Attorney in Fact for Gloria M. Woolery, before Loris P. Woolery, Notary Public, Cochise County, State of Arizona. (SEAL) Signature. Commission expires Jan. 30, 1940.

Notice of Intention to Hold
Mining Claims.

Instrument Notice to Hold
Con. _____
Dated June 25, 1937
Filed and Recorded June 26, 1937
At Request of Lee O. Woolery
Book Filed of 1937 #4508 page _____

Notice is hereby given, that the undersigned, Lee O. Woolery and Gloria M. Woolery, pursuant to the provisions of an Act of Congress, providing for the suspension of Annual Assessment work on mining claims, held by location in the United States, during the year July 1st, 1936, and ending July 1st, 1937, do hereby claim the benefits of such act as the same applies to the following described lode mining claims belonging to the undersigned, and which said claims are situated in the Tombstone Mining District, in Cochise County, in the office of the County Recorder of said Cochise County, in the Records of Mines, in the Book and at the pages set opposite their names, respectively, to-wit:

Name of Claim	Book	Page
Brother George	67	236
Mary Jo	67	237
Pass Over	67	238
Chief Justice	67	286
Father Lode	67	287
Rare Metals	67	288
Mother Lode	67	310
L. P. W. No. 2	67	311
Connecting Links	67	559
Mary and George	67	560
Sweetheart	67	561
Woolery	67	562

Said claimants, the undersigned, were entitled to exemption from the payment of a Federal Income Tax for the Taxable year, 1936.

In Witness Whereof.....

Lee O. Woolery
Gloria M. Woolery

NOTICE OF INTENTION TO HOLD
MINING CLAIMS.

Instrument Notice to Hold
Con. _____
Dated June 30, 1938
Filed and Recorded June 30, 1938
At Request of Lee O. Woolery
Book Filed 1938 #3010 page _____

NOTICE IS HEREBY GIVEN, that the undersigned, as association, and co-owners, pursuant to the provisions of an Act of Congress, providing for the suspension of Annual Assessment work on Mining Claims, held by location in the United States, during the year beginning July 1st, 1937, and ending July 1st, 1938, do hereby claim the benefits of such act as the same applies to the following described lode mining claims, belonging to the undersigned, and which said claims are situated in the Tombstone Mining District, in Cochise County, State of Arizona, the location notices of which are recorded in the office of the County Recorder of said Cochise County, in the Records of Mines, in the Books and at the pages set opposite their names, respectively, to-wit:

Name of Claim	Book	Page
Brother George	67	236
Mary Jo	67	237
Pass Over	67	238
Chief Justice	67	286
Father Lode	67	287
Rare Metals	67	288
Mother Lode	67	310
L. P. W. No. 2	67	311
Connecting Links	67	559
Mary and George	67	560
Sweet-heart	67	561
Woolery	67	562

Said claimants, the undersigned, were entitled to exemption from the payment of a Federal Income Tax for the Taxable year 1937.

In Witness Whereof.....

Gloria M. Woolery
By Lee O. Woolery, her Attorney-in-fac.
Geo. A. Woolery

247

W. C. NICHOLS

TO

JAMES R. HENDERSON, as Trustee
for TRAVIS A. NICHOLS and
HELEN M. NICHOLS

Assignment of Lease

Instrument and option

Con.

Dated June 12, 1939

Filed and Recorded Mar. 20, 1939

At Request of James R. Henderson

Book 4 of Assn. Leases page 347

.....in consideration of love and affection.....
do hereby assign, transfer, and set over unto James R.
Henderson, as Trustee for the use and benefit of Travis
A. Nichols and Helen M. Nichols, share and share alike,
all my right, title and interest in and to a certain indenture
of Lease and Option, dated June 21, 1937, made by Geo. A.
Woolery and Gloria M. Woolery and given to Benjamin
F. Hardin, Robert Lenon and the undersigned W. C. Nichols,
on what is commonly known as the Mary Jo Group of twelve
unpatented mining claims situated in the Tombstone Mining
District, in Cochise County, State of Arizona, the said lease
now running to June 21st, 1940.

To Have and to Hold.....

In Witness Whereof.....

W. C. Nichols

Duly acknowledged on January 12, 1939, by W. C. Nichols,
before Loris P. Woolery, Notary Public, Cochise County,
Arizona. (Seal) Signature. Commission expires Jan. 30, 1940.

We, the undersigned, present owners of the mining claims
referred to in the foregoing assignment hereby consent to the
foregoing assignment.

Lee O. Woolery

Gloria M. Woolery

By Lee O. Woolery, her attorney in fact.

Duly acknowledged on Jan. 12, 1939, by Lee O. Woolery
individually and as attorney in fact for Gloria M. Woolery,
before Loris P. Woolery, Notary Public, Cochise County,
Arizona. (SEAL) Signature. Commission expires Jan. 30, 1940.

PROOF OF LABOR

Instrument Proof of Labor

Con. _____

Dated June 23, 1939

Filed and Recorded Sept. 5, 1939

At Request of Lee O. Woolery

Book 52 of Misc. page 147

Matt Stevens, being duly sworn, deposes and says: that he is a citizen of the United States and more than twenty one years of age, and is personally acquainted with the following described lode mining claims situated in the Tombstone Mining District, in Cochise County, State of Arizona, the location notices of which are recorded in the office of the County Recorder of said County, in the books of records of mines, and at the pages set opposite their names, to-wit:

Name of Claim	Book	Page
Brother George	67	236
Mary Jo	67	237
Pass over	67	238
Chief Justice	67	286
Fahher Lode	67	287
Rare Metals	67	288
Mother Lode	67	310
L. F. W. No. 2	67	311
Connecting Links	67	559
Mary & George	67	560
Sweethart	67	561
Woolery	67	562

That between July 1st, 1938 and June 22, 1939, at least\$100.00 worth of work and improvements were done and performed upon, or for the benefit of each of said claims, not including the location work of said claims, such work and improvements were made by, and at the expense of Lee O. Woolery and Gloria M. Woolery, owners of said claims, for the purpose of complying with the laws of the United States, pertaining to annual labor; said claims being contiguous, and forming one group known as the Mary Jo. Min; and W. C. Nichols, Ben Harden, Robert Lenon and Matt Stevens were the men employed by said owners and who labored upon said claims and did said work and improvements, the same being as follows, to-wit:

Sinking thr e 4' x 6' shafts, each 8 feet deep and running three open cuts, each 100 feet long, and ranging in width from one foot to 3 feet, and in depth from one foot to ten feet; said work being on the Mary Jo Mining Claim;

Also sinking shaft 4' x 6' from 35 foot level to 50 foot level, an additional depth of 15 feet; driving a cross cut 4' x 6' on 35 foot level, a distance of 12, feet; driving a cross cut 4' x 6' on 50 foot level, a distance of 12 feet; driving open cut 4 feet wide, a distance of 70 feet; and ranging in depth from one foot to ten feet; driving a 4' x 6' tunnel, a distance of 76 feet; driving a cross cut 3' x 5' a distance of 8 feet; sinking shaft 4' x 6' to a depth of 8 feet; and trenching 3' wide 4' deep, a distance of 100 feet; said work

244

being on the Brother George Mining Claim;

also building or repairing additional road to or upon
said mining claims.

Matt Stevens.

Subscribed and sworn to before me this 23rd day of June,
1939.

(SEAL)

Loris P. Woolery, Notary Public.

My commission expires Jan. 30, 1940.

PROOF OF LABOR.

Instrument Proof of labor.
 Con. _____
 Dated July 19, 1940
 Filed and Recorded July 19, 1940
1 P.M.
 At Request of Lee O. Woolery
 Book 52 of Misc. page 457

State of Arizona.)
 : ss.
 County of Cochise.)

Lee O. Woolery, being first duly sworn, deposes and says; that he is a citizen of the United States and more than twenty one years of age, and is personally acquainted with the following described lode mining claims situated in the Tombstone Mining District, in Cochise County, State of Arizona, the location notices of which are recorded in the Books of Records of Mines, and at the pages set opposite their names, to-wit:

NAME OF CLAIM	RECORDS OF MINES, BOOK	PAGE.
Brother George	67	236
Mary Jo	67	237
Pass Over	67	238
Chief Justice	67	286
Father Lode	67	287
Rare Metals	67	288
Mother Lode	67	310
L.P.W.No. 2	67	311
Connecting Links	67	559
Mary and George	67	560
Sweet-heart	67	561
oolery	67	562

That between July 1, 1939 and July 10, 1940, at least one hundred dollars (\$100.00) worth of work and improvements were done and performed upon, or for the benefit of each of said claims, not including the location work of said claims.

Such work and improvements were made by and at the expense of Lee O. Woolery, Gloria M. Woolery and George A. Woolery, owners of said claims, for the purpose of complying with the laws of the United States pertaining to annual labor; said claims being contiguous and forming one group known as the Mary Jo Mine; and Ben Harden, Robert Lenon, Matt Stevens, Lee O. Woolery, Lew C. Woolery, and George A. Woolery, were the men employed by said owners and who labored upon said claims and did said work and improvements, the same being as follows, to-wit:

Running of open cuts and trenches on the Mary Jo and Brother George claims; sinking shafts on Brother George claim additional depths, running drifts on Brother George claim, cleaning much out to keep workings open; shaft work on L.P. W.No. 2 claim; repairing roads; and putting down numerous prospecting augur holes.

Lee O. Woolery

251

-2-

Misc. 52-457

Subscribed and sworn to before me this 19th day of
July, 1940

(Seal)

My commission expires January 30, 1944

Loris P. Woolery

Notary Public.

NOTICE OF NON LIABILITY
FOR LABOR PERFORMED OR
MATERIALS FURNISHED.

Instrument Notice Non-liability

Con. _____

Dated Oct. 3, 1940

Filed and Recorded Oct. 31, 1940

4:30 P.M.

At Request of George Woolery

Book 52 of Misc. page 520

NOTICE IS HEREBY GIVEN TO ALL PERSONS:

That the undersigned, Geo. A. Woolery, Gloria M. Woolery and Lee O. Woolery are the owners of the "Mary Jo" group of unpatented mining claims, named Brother George; Chief Justice; Connecting Links; Father Lode; L.P.W.No. 2; Mary Jo; Mary & George; Mother Lode; Pass Over; Rare Metals; Sweethearts; and Woolery; situated in the Tombstone Mining District, in Cochise County, State of Arizona, the location notices of which are recorded in the office of the County Recorder of said Cochise County, in the Book of Records of Mines, and at the pages set opposite their names, respectively, to-wit:

NAME OF CLAIM	RECORDS OF MINES, BOOK	PAGE.
Brother George,	67	236
Chief Justice	67	286
Connecting Links	67	559
Father Lode	67	287
L.P.W.No. 2	67	311
Mary Jo.	67	237
Mary & George	67	560
Mother Lode	67	310
Pass Over	67	238
Rare Metals	67	288
Sweet-heart	67	561
Woolery	67	562

That said mining claims are now in possession of and being worked and operated by D. L. Evans and S. L. Hunt, pursuant to a lease given by the undersigned to said D. L. Evans and S. L. Hunt, under date of October 3rd, 1940, and to be in effect from said date until October 3rd, 1945.

That the undersigned are not working or operating said mine, mining claims, or any portion thereof, and do not intend to work or operate said mine, mining claims, or any portion thereof, or purchase any supplies or materials therefor during the life of said lease.

Further Notice is hereby given, that said mine, and mining claims will not be subject to the lien laws provided by statute, and that the owners of said mine or mining claims will not be responsible for any debts of said persons working said mine under said lease.

IN WITNESS WHEREOF, we have hereunto set our hands this 3rd day of October, 1940, A. D.

Geo. A. Woolery

Misc. 52-520

-2-

Gloria M. Woolery

Lee O. Woolery

State of Arizona.)
County of Cochise.) : ss.

This instrument was acknowledged before
me this 3rd day of October, 1940, by Geo. A. Woolery;
Gloria M. Woolery, and Lee O. Woolery, her husband;

(Seal)

My commission expires Jan. 30, 1944,

Loris P. Woolery

Notary Public.

PROOF OF LABOR.

Instrument Proof of Labor.
 Con. _____
 Dated June 20, 1941
 Filed and Recorded June 3, 1941
9 A.M.
 At Request of Lee O. Woolery
 Book 54 of Misc. page 202

State of Arizona.)
 : ss.
 Cochise County.)

S. L. Hunt, being first duly sworn, says; That he is a citizen of the United States and over 21 years of age; and is personally acquainted with the following described lode mining claims situated in the Tombstone Mining District, in Cochise County, State of Arizona, the location notices of which are recorded in the office of the County Recorder of said County, in the books of Records of Mines, and at the pages set opposite their names, to-wit:

NAME OF CLAIM	BOOK	PAGE.
Brother George	67	236
Mary Jo	67	237
Pass Over	67	238
Chief Justice	67	286
Father Lode	67	287
Rare Metals	67	288
Mother Lode	67	310
L.P.W.No. 2	67	311
Connecting Links	67	559
Mary & George	67	560
Sweet-heart	67	561
Woolery	67	562

That between July 10, 1940 and June 13, 1941 at least one hundred dollars (\$100.00) worth of work and improvements were done and performed upon, or for the benefit of each of said claims, not including the location work of said claims; Such work and improvements were made by and at the expense of Geo. A. Woolery, Gloria M. Woolery and Lee O. Woolery, owners of said claims, for the purpose of complying with the laws of the United States pertaining to annual labor, said claims being contiguous and forming one group known as the Mary Jo Mine; and Geo. A. Woolery, Lew C. Woolery, Lee O. Woolery, S. L. Hunt, D. L. Evans, and Faustinio Gabriel were the men employed and who labored upon said claims and did said work and improvements, the same being as follows, to-wit:

Sinking new and old shafts on the Mary Jo, and the Brother George claims; running drift on the Mary Jo., doing open trench work on the Mary Jo and the Brother George; timbering in shaft on Mary Jo., and in cut on Brother George; and building and repairing roads.

S. L. Hunt,

255

-2-

Misc. 54- 202

Subscribed and sworn to before me this 20 day of June,
1941.

(Seal)

My commission expires Jan. 31, 1944.

Loris P. Woolery

Notary Public.

NOTICE OF INTENTION TO HOLD
MINING CLAIMS

Instrument Notice to Hold
Con. _____
Dated June 2, 1942
Filed and Recorded June 3, 1942
At Request of George Woolery
Book 1942 of N.H. Page #2411

NOTICE is hereby given, that the undersigned, the association, and co-owners, pursuant to the provisions of an Act of Congress, providing for the suspension of annual assessment work on mining claims, held by location in the United States, , during the year beginning July 1st, 1941, and ending July 1st, 1942, do hereby claim the benefits of such act as the same applies to the following described lode mining claims, belonging to the undersigned, and which said claims are situated in the Tombstone Mining District, of which are of record in the office of the County Recorder of Cochise County, Arizona, in the Records of Mines, in the Books and at the pages set opposite their names respectively, to-wit:

NAME OF CLAIM	RECORD OF MINES, BOOK	PAGE
Brother George	67	236
Mary Jo	67	237
Pass Over	67	238
Chief Justice	67	286
Father Lode	67	287
Rare Metals	67	288
Mother Lode	67	310
L.P.W.No.2	67	311
Connecting Links	67	559
Mary and George	67	560
Sweet-heart	67	561
Woolery	67	562

IN WITNESS WHEREOF, the said association has caused this notice to be executed by its members, at Bisbee, Arizona, this 2nd day of June, A. D. 1942.

Gloria M. Woolery

Geo. A. Woolery.

GLORIA M. WOOLERY: and
GEORGE A. WOOLERY,

TO

BONEWITZ X. DAWSON,

Instrument Mining Deed

Con\$100.00 and other Val. Con.

Dated May 22, 1942

Filed and Recorded May 20, 1943

At Request of Charleston Lead Mines Co.

Book 33 of D.M. Page 289

.....do grant, bargain, sell, remise,
release and forever quit-claim.....the following unpat-
ented lode mining claims in the Tombstone Mining District,
in Cochise County, State of Arizona, to-wit:

Brother George; Mary Jo.; Pass Over; Chief
Justice; Father Lode; Rare Metals; Mother
Lode; L. P. W. No. 2; Connecting Links;
Mary and George; Sweet-heart; Woolery;
the location notices of which are of record
in the office of the County Recorder of said
Cochise County, Arizona, in Book 67 Records
of Mines, at pages 236; 237; 238; 236; 287;
288; 310; 311; 559; 560; 561; and 562,
respectively.

Together with all dips, spurs and angles.....(usual
mining deed recitals).....

To Have and to Hold.....

In Witness Whereof.....

GLORIA M. WOOLERY

GEORGE A. WOOLERY

Duly acknowledged May 22, 1942, by Gloria M. Woolery and
George A. Woolery, before Lee O. Woolery, Notary Public,
County of Cochise, State of Arizona. (SEAL) Signature.
My commission expires Jan. 7, 1945.

A F F I D A V I T

Instrument Affidavit

Con. _____

Dated June 28, 1943

Filed and Recorded July 1, 1943

At Request of Valley Nat'l. Bk.

Book 55 of Misc. Page 48

STATE OF ARIZONA }
County of Pima } ss.

ANDREW G. KIMBALL, being first duly sworn, deposes and says: That he is the manager of the Escrow Department of the Valley National Bank of Phoenix, a national banking association, Tucson branch; that he delivered that certain deed, now recorded in Book 33 of Deeds of Mines, page 289, in the Cochise County Recorder's office, to BONEWITZ E. DAWSON, on May 20, 1943, pursuant to an escrow agreement between said Dawson and Gloria M. Woolery and Geargo A. Woolery, but failed and neglected to affix to said deed the necessary revenue stamps although he was instructed by the parties to said deed to do so; that he has purchased said revenue stamps but does not now have said deed in his possession, and although he has requested that said deed be returned to him so that said stamps may be affixed thereto, said deed had not been so returned; that to evidence the purchase and cancellation of said stamps, affiant affixes said stamps as cancelled to this affidavit; that the deed to which and for which said stamps were purchased and the tax evidenced thereby paid is the deed which has been delivered to Bonewitz E. Dawson by Gloria M. Woolery and George A. Woolery, and is recorded in Book 33 Deeds of Mines, at page 289 in the County of Cochise Recorder's Office, Arizona.

Andrew G. Kimball

\$5.50 I.R. Stamps Cancelled.
RECORDER'S NOTE: Corporate Seal Omitted.

Subscribed and sworn to before me this 28th day of June, 1943.

R. E. Sanderson,
Notary Public.

(SEAL)
My commission expires June 14, 1946.

BONEWITZ X. DAWSON and ELOISE
F. DAWSON, his wife,

TO

M. E. POPE, an unmarried man,

Instrument Deed to Mining Claim

Con. \$10.00

Dated April 3, 1943

Filed and Recorded May 20, 1943

At Request of The Charleston Lead
Mines Co.

Book 35 of D.M. Page 110

.....do remise, release and forever quitclaim
.....

The following unpatented lode mining claims in the Tombstone Mining District, in Cochise County, State of Arizona, to-wit: Brother George; Mary Jo; Pass Over; Chief Justice; Father Lode; Rare Metals; Mother Lode; L. P. W. No. 2; Connecting Links; Mary and George; Sweet-heart; Woolery; the location notices of which are of record in the office of the County Recorder of said Cochise County, Arizona, in Book 67 Records of Mines, at pages 236, 237; 238; 286; 288; 310; 311; 559; 560; 561; and 562, respectively.

This deed covers and transfers the same title received by the grantor, Bonewitz C. Dawson, by Mining Deed executed by Gloria M. Woolery and George A. Woolery, as grantors to Bonewitz X. Dawson as grantee, dated May 22nd, 1942 and recorded herewith, and is made subject to mortgage of even date herewith and of record in the office of the County Recorder of said Cochise County, Arizona.

Together with all dips, spurs and angles.....(usual mining deed recitals)..... crude oil.....etc.....

To Have and to Hold.....

In Witness Whereof.....

Bonewitz X. Dawson

Eloise F. Dawson

Duly acknowledged May 11, 1943, by Bonewitz X. Dawson and Eloise F. Dawson, his wife, before Lloyd E. Noble, Notary Public, County of Los Angeles, State of California. (SEAL) Signature. My commission expires October 21, 1945.

260

M. E. POPE, an unmarried man,

TO

BONEWITZ X. DAWSON, VERNON L.
HEIDNER and H. L. ZEBOLD, jointly
and as partners of Charleston Lead
Mines Co.,

Deed to Mining Claim

Instrument

Con. \$10.00

Dated April 3, 1943.

Filed and Recorded May 20, 1943.

At Request of Charleston Lead Mines Co.

Book 35 of D.M. Page 110

.....does remise, release and forever quit-
claim.....and to their heirs and assigns, jointly and
as partners, as part of their partnership estate, known as
Charleston Lead Mines Co., but that so that after after the
death of either or any of the said parties, including the last
survivor, the survivor or survivors of the second parties
herein, or the personal representative of such last survivor,
shall have power without the concurrence of the executor,
administrator or assigns of any one so dying previously,
to lease, sell, mortgage or otherwise dispose of the property
hereby conveyed, or any part thereof and to receive and give
effectual discharges for any moneys arising from any such
disposition, and that every such disposition shall be absolutely
binding upon all persons having or claiming any interest in
the partnership estate;

The following unpatented lode mining claims in
the Tombstone Mining District, in Cochise County,
State of Arizona, to-wit: Brother George; Mary
Jo; Pass Over; Chief Justice; Father Lode; Rare
Metals; Mother Lode; L. P. W. No. 2; Connecting
Links; Mary and George; Sweet-heart; Woolery;
the location notices of which are of record in
the office of the County Recorder of said Cochise
County, Arizona, in Book 67 Records of Mines,
at pages 236; 237; 238; 286; 287; 288; 310;
311; 559; 560; 561; and 562, respectively.

This deed covers and transfers the same title received
by the grantor by Deed to Mining Claim executed by Bonewitz
X. Dawson and Eloise F. Dawson, as grantors to the grantor
herein, dated April 3rd, 1943 and recorded herewith, and is
subject to the mortgage therein.

Together with all the dips, spurs and angles.....
(usual mining deed recitals).....crude oil....etc....

To Have and to Hold.....

In Witness Whereof.....

M. E. Pope

Duly acknowledged May 11, 1943, by M. E. Pope, an unmarried
man, before Lloyd E. Noble, Notary Public, County of Los
Angeles, State of California. (SEAL) Signature. My
commission expires October 21, 1945.

BONEWITZ X. DAWSON and ELOISE
F. DAWSON, his wife,

TO

H. L. ZEBOLD,

Instrument Realty Mortgage
Con. \$4500.00
Dated April 3, 1943.
Filed and Recorded May 20, 1943
At Request of Charleston Lead Mines Co.
Book 78 of Mtga. Page 506

.....mortgages to the said mortgagee the
following unpatented lode mining claims in the Tombstone
Mining District, in Cochise County, Arizona, to-wit:

Brother George; Mary Jo; Pass Over; Chief
Justice; Father Lode; Rare Metals; Mother
Lode; L. P.W. No. 2; Connecting Links;
Mary and George; Sweet-heart; Woolery;
the location notices of which are of re-
cord in the office of the County Recorder
of said Cochise County, Arizona, in Book 67, Recors
of Mines, at pages 236; 237; 286; 287; 288;
310; 311; 559; 560; 561; and 562 respectively.

Together with all dips, spurs and angles.....

Together with all and singular the tenements.....

As Security for the payment of One Promissory Note,
of which the following is a true copy, to-wit:
\$4500.00 Tucson, Arizona, April 3rd, 1943.

On or before one year after date.....promise to
pay.....with interest at the rate of Ten per cent
.....etc. which said note is not herein set out in full...

This note is secured by real estate mortgage of even date
of mining property in Cochise County, Arizona.

And the Mortgagor promises to pay said note according
to the terms and conditions thereof,.....etc.....

Witness my hands.....

Bonewitz X. Dawson

Eloise F. Dawson

Duly acknowledged May 11, 1943 by Bonewitz X. Dawson and
Eloise F. Dawson, his wife, before Lloyd E. Noble, Notary
Public, County of Los Angeles, State of California. (SEA-)
Signature. My commission expires October 21, 1945.

262

IN THE SUPERIOR COURT IN THE COUNTY OF COCHISE, STATE OF ARIZONA.

:::

BISBEE LUMBER COMPANY, Inc.,
an Arizona corporation

Plaintiff,

vs.

HARRY L. ZEBOLD, VERNON H. HEIDNER,
JOHN H. MILES, B. X. DAWSON, and
WILLIAM B. GRANT, co-partners,
doing business under the firm name and
style of
CHARLESTON LEAD MINES COMPANY,

Defendant.

No. 11,798

ABSTRACTER'S NOTE:

ORDER DISMISSING the above entitled
action was duly entered in the above entitled court
on December 3, 1944. We have, therefore, to avoid
encumbering this abstract, omitted all prior proceedings
in said action.

:::

IN THE SUPERIOR COURT IN THE COUNTY OF COCHISE,
STATE OF ARIZONA.

BISBEE LUMBER COMPANY, INC., an
Arizona Corporation,
Plaintiff,

-vs-

HARRY L. ZEBOLD, VERNON H.
HEIDNER, JOHN H. MILES, B. X.
DAWSON AND WILLIAM B. GRANT,
co-partners, doing business under
the firm name and style of
CHARLESTON LEAD MINES COMPANY,
Defendant.

Instrument Writ of Attachment

Con. \$484.14

Dated Aug. 22, 1944

Filed and Recorded Aug. 24, 1944

At Request of I.V. Pruitt, Sheriff

Book Filed Misc. 1944 Page #3615

THE STATE OF ARIZONA

TO THE SHERIFF OR ANY CONSTABLE OF COCHISE COUNTY,
GREETING:

WE COMMAND YOU, That you attach, forthwith, so much
of the property of Harry L. Zebold, Vernon H. Heidner, John
H. Miles, B. X. Dawson and William B. Grant, copartners, doing
business under the firm name and style of CHARLESTON LEAD
MINES COMPANY, if to be found in you County, on Security,
as shall be of value sufficient to make the sum of Four
Hundred Eighty-four and 14/100 (\$484.14) Dollars, and the
probable costs of suit, to satisfy the demand of the plain-
tiff corporation in the above action and that you keep and
secure in your hands the property so attached, unless re-
plevied that the same may be liable to further proceedings
thereon, to be had before this Court, and that you make
return of this writ showing how you executed the same.

Given under my hand and the Seal of the Court this
22nd day of August, A. D. 1944.

Dan S. Kitchel,
Clerk.

(SEAL)

TITLE OF COURT AND CAUSE.

SHERIFF'S NOTICE OF
LEVY

No. 11798.

....

By virtue of the annexed Writ of Attachment issued
out of the Superior Court of the State of Arizona, in and
for the County of Cochise, and to me directed against the
within named defendants, Harry L. Zebold, Vernon H. Heidner,
John H. Miles, B. X. Dawson and William B. Grant, co-partners,
doing business under the firm name and style of Charleston
Lead Mines Company, I, I. V. Pruitt, Sheriff of said County
of Cochise, State of Arizona, have this date levied said Writ
on all the right, title, claim and interest of the said Harry
L. Zebold, Vernon H. Heidner, John H. Miles, B. X. Dawson,
and William B. Grant, co-partners, doing business under the
firm name and style of Charleston Lead Mines Company, in and
to the following described real and personal property and

and premises, situate in the Tombstone Mining District,
Cochise County, State of Arizona, to-wit:

Unpatented Mining Claims - Records Office Cochise
County, Arizona;

Brother George	Book 67 Record of Mines, Page 236
Mary Jo	Book 67 Record of Mines, Page 237
Pass Over	Book 67 Record of Mines, Page 238
Chief Justice	Book 67 Record of Mines, Page 280
Father Lode	Book 67 Record of Mines, Page 287
Rare Metals	Book 67 Record of Mines, Page 288
Mother Lode	Book 67 Record of Mines, Page 310
L.P.W.#2	Book 67 Record of Mines, Page 311
Connecting Link	Book 67 Record of Mines, Page 559
Mary and George	Book 67 Record of Mines, Page 560
Sweetheart	Book 67 Record of Mines, Page 561
Woolery	Book 67 Record of Mines, Page 562

together with the following described personal property to wit:

.....(here set forth list of personal property not
set forth herein to save encumbering this abstract).....

By filing in the Office of the County Recorder of said
county and state on the 24th day of August, 1944, a certified
copy of said Writ with the endorsement of levy annexed thereto.

Dated this 24th day of August, 1944.

I.V. Pruitt, Sheriff.

By J. E. Jameson,

Chief Deputy.

IN THE SUPERIOR COURT OF THE STATE OF ARIZONA IN AND
FOR THE COUNTY OF COCHISE

BISBEE LUMBER COMPANY, INC.,
an Arizona Corporation,

Plaintiff,

-vs-

HARRY L. ZEBOLD, VERNON H. HEID-
NER, JOHN H. MILES, B. X. DAWSON
and WILLIAM B. GRANT, co-partners,
doing business under the firm name
and style of CHARLESTON LEAD MINES
Company,

Defendant.

Release of Property
from Attachment

Instrument No. 11798

Con.

Dated Dec. 30, 1944

Filed and Recorded March 24, 1947

At Request of H. L. Zebold

Book Filed Misc. 1947 Page #2318

STATE OF ARIZONA)
)ss.
County of Cochise)

This is to certify that that certain attachment
issued out of the above entitled Court in the above entitled
action on the 22nd day of August, 1944, and levied on the
25th day of August, 1944, and filed in Miscellaneous Files,
instrument No. 3615, in the Recorder's Office of Cochise
County, Arizona, together with the debt thereby secured
is paid, fully satisfied and discharged.

Dated this 30th day of December, 1944.

I.V. Pruitt, Sheriff

By H. P. Johnson,
Deputy Sheriff.

VERNON L. HEIDNER and H. L.
ZEBOLD,

TO

BONEWITZ X. DAWSON and ELOISE F.
DAWSON, his wife,

Instrument Satisfaction of Mortg.

Con. _____

Dated Nov. 13, 1945.

Filed and Recorded March 24, 1947

At Request of H. L. Zebold

Book 17 of Rel. Mtge. Page 314

KNOW ALL MEN BY THESE PRESENTS:

That Vernon L. Heidner and H. L. Zebold, of Pasadena, California of ---- County of Los Angeles, State of California, do hereby certify and declare that a certain Mortgage bearing date the third date of April 1943 made and executed by Bone-witz X. Dawson and Eloise F. Dawson, husband and wife, of Tubson, Arizona, County of Pima, the parties of the first part therein to Vernon L. Heidner and H. L. Zebold of Pasadena, County of Los Angeles, State of California, -the parties of the second part therein which mortgage was re-corded in the office of the County Recorder of Cochise County, State of Arizona in Book 78, of Mortgages -, at page 507 506 on the 20th day of May, 1943, together with the debt thereby secured is fully paid, satisfied and discharged.

In Witness Whereof.....

Vernon L. Heidner

H. L. Zebold.

Duly acknowledged November 13th, 1945 by Vernon L. Heidner and H. L. Zebold, before Marie D. Jeannerette, Notary Public, County of Los Angeles, State of California. (SEAL) Signature. My commission expires Nov. 17, 1946.

Attached hereto is Certificate of Authority relative to the above described Notary Public by the County Clerk and Clerk of the Superior Court of the State of California, in and for the County of Los Angeles, in due form.

NOTICE OF INTENTION TO HOLD
MINING CLAIMS

Instrument Notice to Hold
Con. _____
Dated June 24, 1943
Filed and Recorded June 25, 1943
At Request of B. K. Dawson
Book 1943 of N. H. Page #2286

NOTICE IS HEREBY GIVEN:

That the undersigned, an association, and co-owners, pursuant to an act of Congress, providing for the suspension of annual assessment work on mining claims, held by location in the United States, approved May 3, 1943, do hereby claim the benefits of such act as the same applies to the following described lode mining claims, belonging to the undersigned, which said claims are situated in the Tombstone Mining District, in Cochise County, State of Arizona, the location notices of which are of record in the office of the County Recorder of Cochise County, Arizona, in the Records of Mines, in the books and at the pages set opposite their names respectively, to-wit:

NAME OF CLAIM	RECORDS OF MINES	
	BOOK	PAGE
Brother George	67	236
Mary Joe.	67	237
Pass Over	67	238
Chief Justice	67	286
Father Lode	67	287
Rare Metals	67	288
Mother Lode	67	310
L.P.W.No.2	67	311
Connecting Links	67	559
Mary and George	67	560
Sweet-heart	67	561
Woolery	67	562

Witness our hands this 24th day of June, 1943.

B. K. Dawson,
for himself, and in behalf of
Vernon L. Heidner, and
H. L. Zebold

CoOwners.
doing business under the name of
Charleston Lead Mines Company.

AFFIDAVIT OF LABOR PERFORMED
AND IMPROVMENTS MADE

Instrument Aff. of Labor
Con. _____
Dated June 27, 1944
Filed and Recorded June 28, 1944
At Request of H. L. Zebold
Book 53 of Misc. Page 351

STATE OF ARIZONA)
)ss.
County of Cochise)

Harry L. Zebold, being duly sworn, deposes and says that he is a citizen of the United States and more than twenty one years of age, and resides at Tombstone, County of Cochise, State of Arizona, and is personally acquainted with the mining claims known as Brothel George; Mary Jo, Pass Over, Chief Justice, Father Lode, Rare Metals, Mother Lode, L.P.W.No. 2, Connecting Links, Mary & George, Sweetheart, Woolery; situate in Tombstone Mining District, County of Cochise, State of Arizona, the location notices of which are recorded in the office of the County Recorder of Cochise County, in Book 67 of Records of Mines, at pages 236, 237, 238, 286, 287, 288, 310, 311, 559, 560, 561, 562 respectively; that between the first day of July A. D. 1943, and the first day of June, A. D. 1944, at least five thousand dollars worth of work and improvements were done and performed upon said claims not including the location work of said claims. Such work and improvements were made by and at the expense of Charleston Lead Mines Co. (a partnership) owners of said claims for the purpose of complying with the laws of the United States pertaining to assessment of annual work and A. B. Rodriguez, Louis Antunez, Ed Carlson, Juan Molina, T. C. Gomez, and Jesus Rivas, were the men employed ~~km~~ by said owner and who labored upon said claims, did said work and improvements, the same being as follows, to-wit:

Installation of water supply, storage and distribution, hoisting, equipment and bin, washing and concentrating plant, shaft to 75' level, 50' drifting, mining and washing 250 tons of ore.

Harry L. Zebold

Subscribed and sworn to before me this 27 day of June, 1944.

(SEAL)

My commission expires March 3, 1947.

A. W. Jarrett,
Notary Public.

NOTICE OF SUSPENSION OF ANNUAL
ASSESSMENT WORK ON MINING CLAIMS
NOTICE OF DESIRE TO HOLD MINING
CLAIMS

Instrument Notice to Hold
Con. _____
Dated _____
Filed and Recorded June 25, 1945
At Request of H.L. Zebold
Book 1945 of N.H. Page #3036

STATE OF ARIZONA)
) ss.
County of Cochise)

CHARLES LEAD MINES CO., hereby gives notice of its desire to hold the following described Lode-Unpatented Mining Claims, for the assessment year, 1944 -- 1945, said claims being situated in the Tombstone Mining District, in the County of Cochise, in the State of Arizona, to-wit:

the Mary Jo Group of 12 Claims which include the Brother George, Mary Jo, Pass Over, Chief Justice, Father Lode, Rare Metals, Mother Lode, L.P.W.No. 2, Connecting Links, Mary and George, Sweetheart and the Woolery, the location notices of which are of record in book 67, Records of Mines, at pages 236; 237; 238; 286; 288; 310; 311; 559; 560; 561 and 562 respectively. H. L. Zebold as agent, does hereby declare its intention to hold same in accordance with the U. S. Statutes made and provided for the suspension of annual assessment work on Mining Claims for the period ending July 1st, 1945, and does hereby claim the benefits of the Act of Congress, dated May 3rd, 1943, providing for such suspension of assessment work.

The Location Notice or Certificate of said Mining Claim is recorded in the office of the County Recorder of said County (That being the proper office of record).

Charleston Lead Mines Co.

By H. L. Zebold.

AFFIDAVIT OF LABOR PERFORMED
AND IMPROVEMENTS MADE

Instrument Aff. of Labor
Con. _____
Dated May 29, 1946
Filed and Recorded May 29, 1946
At Request of H. L. Zebold
Book 59 of Miscl. Page 338

STATE OF ARIZONA)
)ss.
County of Cochise)

H. L. Zebold being duly sworn, deposes and says that he is a citizen of the United States and more than twenty one years of age, and resides at Tombstone in Cochise County, State of Arizona, and is personally acquainted with the mining claims known as Brother George, Mary Jo.; Pass Over; Chief Justice; Father Lode; Rare Metals; Mother Lode; L. P. W. No. 2; Connecting Links; Mary and George; Sweet-heart; Woolery; the location notices of which are of record in the Recorder's office of Cochise County, in Book 67 Records of Mines, at pages 236; 237; 238; 286; 287; 288; 310; 311; 559; 561 and 562, respectively, Mining Claims, situate in the Tombstone Mining District, County of Cochise, State of Arizona, the location notices of which are recorded in the office of the County Recorder of said County, in Book 67 of Records of Mines, at Page- as indicated above; and that between the 1st day of July, A. D. 1945, and the 29th day of May, A. D. 1946, at least twelve hundred and no/100 dollars worth of work and improvements were done and performed upon said claims not including the location work of said claims. Such work and improvements were made by and at the expense of H. L. Zebold, one of the owners of said claims for the purpose of complying with the laws of the United States pertaining to assessment of annual work and W. B. Grant, H. L. Zebold, C. O. Aguilar, and A. Sapiens, and others were the men employed by said owner and who labored upon said claims, did said work and improvements, the same being as follows, to-wit:

Installation of ventilation system; deepening of shafts; such ventilation system being on the Mary Jo, Mine; and the shaft work on the Brother George Mine; also shaft work on the Connecting Links mine; also development of water facilities for mining purposes.

All of said mines being one contiguous group, and all of said work being done for the benefit of all of such mines in said group. Said group being known as the Charleston Lead Mines.

H.L.Zebold

Subscribed and sworn to before me this 29th day of May, A.D. 1946.

Geo. A. Woolery,
Notary Public.

(SEAL)
My commission expires 12/26/47.

AFFIDAVIT OF LABOR PERFORMED
AND IMPROVEMENTS MADE

Instrument Aff. of Labor

Con. _____

Dated June 26, 1947

Filed and Recorded June 26, 1947

At Request of Charles H. Suiter

Book 53 of Misc. Page 396

STATE OF ARIZONA)
) ss.
County of Cochise)

Charles H. Suiter, a member of the Charleston Lead Mines, Co., Partnership being duly sworn, deposes and says that he is a citizen of the United States and more than twenty one years of age, and resides at Tombstone, in Cochise County, State of Arizona, and is personally acquainted with the mining claims known as the Mary Jo Group of twelve (12) Mining Claims in the Tombstone Mining District, mining claims situate in Tombstone Mining District, County of Cochise, State of Arizona, the location notices of which are recorded in the office of the County Recorder of said County, in Book 67 of Records of Mines, at pages 236-237-238-286-287-288-310-311-559-560-561-562; that between the 1st day of July A. D. 1946, and the 1st day of July, A. D. 1947, at least Twelve Hundred (\$1200.00) dollars worth of work and improvements were done and performed upon said claim, not including the location work of said claims. Such work and improvements were made by and at the expense of Charleston Lead Mines Company (a mining partnership), owners of said claims for the purpose of complying with the laws of the United States pertaining to assessment of annual work and H. L. Zebold; Cristobal O. Aguilar; Marcelo Molina, Juan Molina and Clarence C. Broshes, were the men employed by said owners and who labored upon said claims, did said work and improvements, the same being as follows, to-wit: sinking 62 ft of 5x5 shaft and timbering, installed milling and hoisting equipment.

Charles H. Suiter

Subscribed and sworn to before me this 26 day of
June, A. D. 1947.

E. J. Beyer, Notary Public.

(SEA⁴)

My commission expires Jan. 29, 1949.

BONEWITZ X. DAWSON and ELOISE F.
DAWSON, his wife,

TO

JOHN H. MILES,

Deed to Mining Claim
Quitclaim

Instrument

Con. \$10.00

Dated July 2, 1947

Filed and Recorded Aug. 19, 1947

At Request of Charles H. Sutter

Book 35 of D.M. Page 252

.....do remise, release, and forever quitclaim
.....all their right, title and interest in and to the
following unpatented lode mining claims in the Tombstone
Mining District, in Cochise County, State of Arizona, to-wit:

Brother George; Mary Jo; Passover; Chief Justice;
Father Lode; Rare Metals; Mother Lode; L.P.W.No.2;
Connecting Links; Mary and George; Sweet-heart;
Woolery; the location notices of which are of
record in the office of the County Recorder of
said Cochise County, Arizona, in Book 67 Records
of Mines, at pages 236; 237; 238; 286; 287; 288;
310; 311; 559; 560; 561; and 562, respectively;
and also all their right, title and interest in
and to the partnership estate, known as the
Charleston Lead Mines Company.

This deed is made for the purpose of correcting,
completing and confirming an Assignment dated at Crescent
City, California on January 9, 1947 and executed by Bonewitz
X. Dawson whereby the said Bonewitz X. Dawson, for a good
and valuable consideration, the receipt of which is acknow-
ledged in said assignment, did sell, and intended to sell,
assign, transfer and convey all his right, title and interest
in and to the partnership estate, known as the Charleston
Lead Mines Company, to John H. Miles of Pasadena, California.

Together with all the dips, spurs and angles.....
(usual mining deed recitals).....

To Have and to Hold.....

In Witness Whereof.....

BONEWITZ X. DAWSON

ELOISE F. DAWSON

Duly acknowledged July 2, 1947 by Bonewitz X. Dawson and
Eloise F. Dawson, his wife, before Elizabeth Ann Jacobs,
Notary Public, County of Los Angeles, State of California.
(SEAL) Signature. My commission expires 9-16-50.

Attached hereto is Certificate of Authority relative to the
above described Notary Public by the County Clerk and Clerk
of the Superior Court of the State of California, in and for
the County of Los Angeles, in due form.

JOHN H. MILES and LILLIAN C.
MILES, his wife,

TO

CHARLES H. SUITER,

273

Deed to Mining Claim
Instrument Quitclaim
Con. \$10.00
Dated July 7, 1947
Filed and Recorded Aug. 19, 1947
At Request of Charles H. Suiter
Book 35 of D.M. Page 253

.....do remise, release, and forever quit-
claim.....all their right, title and interest in and to
the following unpatented lode mining claims in the Tombstone
Mining District in Cochise County, State of Arizona, to-wit:

Brother George; Mary Jo; Passover; Chief Justice;
Father Lode; Rare Metals; Mother Lode; L.P.W.No.2;
Connecting Links; Mary and George; Sweet-heart;
Woolery; the location notices of which are of
record in the office of the County Recorder of
said Cochise County, Arizona, in Book 67, Record
of Mines, at pages 236; 237; 238; 286; 287;
288; 319; 311; 559; 560; 561; and 562, respectively;
and also all their right, title and interest in and
to the partnership estate known as the Charleston
Lead Mines Company.

This deed completes and confirms a Sale and Assignment
of Interest in the Charleston Lead Mines Partnership executed
on February 25, 1947, by John H. Miles, whereby, John H. Miles,
for a good and lawful consideration, did sell, assign, trans-
fer and convey all his right, title and interest in the part-
nership estate, known as the Charleston Lead Mines Company,
to Charles H. Suiter of Pasadena, California.

Together with all dips, spurs and angles.....(usual
mining deed recitals).....

To Have and to Hold.....

In Witness Whereof.....

John H. Miles

Lillian C. Miles.

Duly acknowledged July 7, 1947 by John H. Miles and Lillian C.
Miles, his wife, before Edward S. Mcauliffe, Notary Public,
County of Los Angeles, State of California. (SEAL) Signature.
My commission expires Apr. 4, 1949.

Attached hereto is Certificate of Authority relative to the
above described Notary Public by the County Clerk and Clerk
of the Superior Court of the State of California, in and
for the County of Los Angeles, in due form.

NOTICE OF INTENTION TO HOLD
MINING CLAIMS WITHOUT ASSESS-
MENT WORK

Instrument NOTICE TO HOLD
Con. _____
Dated June 24, 1948
Filed and Recorded June 24, 1948
At Request of Charles H. Suiter
Book 1948 of N.H. Page #4794

Notice is hereby given that the undersigned, pursuant to the provisions of Public Law No. 665, passed by the 80th Congress and signed by the President on June 17, 1948, providing for the suspension of annual assessment work on mining claims held by location in the United States, do hereby avail (myself) (ourselves) of the benefits of such act as same applied to the following mining claim or claims belonging to undersigned and which claims are situated in the Tombstone Mining District, in the County of Cochise, State of Arizona, the record of location of such claim or claims being as follows:

Claim	Book	Page
Brother George	67	236
Mary Jo	67	237
Passover	67	238
Chief Justice	67	286
Father Lode	67	287
Rare Metals	67	288
Mother Lode	67	310
L.P.S.No.2	67	311
Connecting Links	67	559
Mary and George	67	560
Sweetheart	67	561
Woolery	67	562

Known as the Mary Jo Group of contiguous and adjoining claims.

WITNESS my hand this 24 day of June, 1948.

Charleston Lead Mines Company,
(A Mining Partnership)

By Charles H. Suiter,
Principal Owner and Manager,
Claimant.

AFFIDAVIT OF LABOR PERFORMED AND
IMPROVEMENTS MADE

275

Instrument Aff. of Labor
Con. _____
Dated June 24, 1948
Filed and Recorded June 24, 1948
At Request of Charles H. Suiter
Book 9 of Docket _____ Page 511

STATE OF ARIZONA)
)ss.
County of Cochise)

Charles H. Suiter, being duly sworn, deposes and says that he is a citizen of the United States and more than twenty-one years of age, and resides at Tombstone, in Cochise County, State of Arizona, and is personally acquainted with the mining claims known as The Mary Jo Group of Twelve (12) mining claims all contiguous and adjoining Mining claims situate in the Tombstone Mining District, County of Cochise, State of Arizona, the location notices of which are recorded in the office of the County Recorder of said County, in Book 67, of Records of Mines, at Pages 236-237-238-256-287-288-310-311-559-560-561 and 562. that between the 1st day of July, A. D. 1947, and the 30 day of June, A. D. 1948, at least Twelve Hundred (\$1200.00) dollars worth of work and improvements were done and performed upon said claims not including the location work of said claims. Such work and improvements were made by and at the expense of Charleston Lead Mines Co. (a Mining Partnership) owners of said claims for the purpose of complying with the laws of the United States pertaining to assessment of annual work and H. L. Zebold; Chas. H. Suiter; Arthur Dolphin; Henry Smith; Rudolph Alvarez; Haward Lindsey; Bryd Lindsey; Nick Baker; Woodrow Judd; Alvin Green; Ralph Gomez and Simon Lindly, Jr., were the men employed by said owners and who labored upon said claims, did said work and improvements, the same being as follows, tp-wit:

Over one hundred feet (160ft) drift on ore-body and over twenty sets 8 x 8 and 6 x 8 timber in said drift; also re-enforced working shaft; relined ore bin and re-built washing plant; labor pay rool above was more than four thousand \$4,000.00) Dollars.

The undersigned, Charles H. Suiter, is the principal owner and manager of the Charleston Lead Mines Company.

Charles H. Suiter

Subscribed and sworn to before me this 24 day of June, A.D. 1948.

(SEA^L)

E. J. Beyer,
Notary Public.

My commission expires Jan. 29, 1949.

AFFIDAVIT OF LABOR PERFORMED
AND IMPROVEMENTS MADE

Instrument Aff. of Labor.
Con. _____
Dated June 28, 1949
Filed and Recorded June 29, 1949
At Request of Charles H. Suiter
Book 27 of Docket Page 350

STATE OF ARIZONA)
County of Cochise) ss.

Charles H. Suiter, being duly sworn, deposes and says that he is a citizen of the United States and more than twenty one years of age, and resides at Tombstone, in Cochise County, State of Arizona, and is personally acquainted with the mining claims known as the Mary Jo Group of Twelve (12) Mining claim, all contiguous, Mining Claim, situate in the Tombstone Mining District, in County of Cochise, State of Arizona, the location notices of which are recorded in the office of the County Recorder of said County, in Book 67 of Records of Mines, at Pages 236, 237, 238, 286, 287, 288, 310, 311, 559, 560, 561, and 562 that between the 1st day of July A. D. 1948 and the 30 day of June, A. D. 1949, at least Twelve Hundred (\$1200.00) Dollars worth of work and improvements were done and performed upon said claims not including the location work of said claims. Such work and improvements were made by and at the expense of Charleston Lead Mines Co., a mining partnership owners of said claims for the purpose of complying with the laws of the United States pertaining to assessment of annual work and Chas H. Suit; I. W. Green; Woodrow Judd; Ralph Gomez; Frank Lopez, Marcelo Molina; Felix Perez and other, were the men employed by said owners and who labored upon said claims, did said work and improvements, the same being as follows, to-wit:

built new head frame and ore bin over No. 5 shaft on Bro George Claim; cleaned out and timbered shaft-drove 100 feet or more of drifts-mined and milled and shipped 16 car-loads of ore to Shattuck Dean Mill, Bisbee.

The undersigned, Chas. H. Suiter, is principal owner and manager of the Charleston Lead Mines, Company.

Charles H. Suiter.

Subscribed and sworn to before me this 28th day of June, A. D. 1949.

Ralph Brandt,
Notary Public.

(SEAL)
My commission expires July 5, 1951.

AFFIDAVIT OF LABOR PERFORMED
AND IMPROVEMENTS MADE

Instrument Aff. of Labor
Con. _____
Dated June 23, 1950
Filed and Recorded June 24, 1950
At Request of Chas. H. Suiter
Book 41 of Docket Page 493

STATE OF ARIZONA }
County of Cochise) ss.

Charles H. Suiter being duly sworn, deposes and says that he is a citizen of the United States and more than twenty one years of age, and resides at Tombstone, in Cochise County, State of Arizona, and is personally acquainted with the mining claims known as the Mary Jo Group of Twelve (12) Mining Claims, all contiguous, Mining Claims, situate in the Tombstone Mining District, County of Cochise, State of Arizona, the location notices of which are recorded in the office of the County Recorder of said County, in Book 67 of Records of Mines, at pages 236, 237, 238, 286, 287, 288, 310, 311, 559, 561, and 562 that between the 1st day of July, A. D. 1949, and the 30 day of June, A. D. 1950, at least Twelve Hundred (\$1200.00) dollars worth of work and improvements were done and performed upon said claim not including the location work of said claims. Such work and improvements were made by and at the expense of Charleston Lead Mines Company a mining partnership owners of said claim, for the purpose of complying with the laws of the United States pertaining to assessment of annual work and Marcelo Molina, Frank Molina, Henry Smith Sr., Henry Smith, Jr., Joe M. Escapule and Chas. H. Suiter, were the men employed by said owners and who labored upon said claim, did said work and improvements, the same being as follows, to-wit:

Drove and timbered 70 feet drift, 20 feet raise, 10 feet of winze, timbered No. 5 shaft, rehabilitated No. 2 shaft, trench 3' x 5' deep and 18' long on vein and much other work. mined and shipped 2 carloads ore. Surfgave equipment built.

The undersigned, Charles H. Suiter, is principal owner and manager of the Charleston Lead Mines Company.

Charles H. Suiter.

Subscribed and sworn to before me this 23 day of June, A. D. 1950.

Eva Cunningham,
Notary Public.

(SEA⁴)
My commission expires Dec. 8, 1952.

278

76



RECONSTRUCTION FINANCE CORPORATION

WASHINGTON 25, D. C.

7.
April 26, 1948

Mr. Charles H. Suiter
Charleston Lead Mines Company
Box 347
Tombstone, Arizona

Re: Charleston Lead Mines Company
Docket ND 8537

Dear Mr. Suiter:

Enclosed herewith is a "Disclaimer of Interest and Release of Lien", duly executed on behalf of this Corporation by W. E. Beck, Jr., Treasurer, which I trust you will find satisfactory.

Very truly yours,

Frank W. Kuehl
Frank W. Kuehl
Counsel

Enclosure

cc:
Mr. W. B. Gohring
RFC Supervising Engineer
325 Heard Building
Phoenix, Arizona

DISCLAIMER OF INTEREST AND RELEASE OF LIEN

The undersigned acknowledges satisfaction of the indebtedness due Reconstruction Finance Corporation, and hereby releases the CHARLESTON LEAD MINES COMPANY, a partnership, Box 347, Tombstone, Arizona, from any interest in favor of Reconstruction Finance Corporation created by the Borrower's Agreement executed by B. X. Dawson, Tombstone, Arizona, Vernon L. Heidner, Pasadena, California, H. L. Zebold, Pasadena, California, and John Miles, Pasadena, California, partners, on behalf of Charleston Lead Mines, Company, in connection with disbursement of a loan of \$4,850, made by Reconstruction Finance Corporation to Charleston Lead Mines Company.

Dated this 23rd day of April, 1948.

RECONSTRUCTION FINANCE CORPORATION

By W. C. Beck, Jr.

W. C. Beck, Jr.



ATTEST:

James O. Cole
Secretary

DISTRICT OF COLUMBIA

I ss

I, Marie Di Paolo, a notary public in and for the District of Columbia, do hereby certify that W. C. Beck, Jr., Treasurer of Reconstruction Finance Corporation, personally appeared before me this 23rd day of April, 1948, and acknowledged that he signed the foregoing Disclaimer of Interest and Release of Lien in the name of Reconstruction Finance Corporation, as its Treasurer.

Given under my hand and notarial seal, the day above written.



Marie Di Paolo
Notary Public

My Commission expires April 14, 1952.

STATE OF ARIZONA
COUNTY OF COCHISE
Witness my hand and Official Seal
P. W. NEWBURY, County Recorder

I hereby certify that the within instrument was filed and recorded at request of

GENTRY & GENTRY
BISBEE, ARIZONA

Fee \$ 1.35

R. S.

Date JAN 12 1949 10 30 AM

Total \$

Docket DOCKET 18

Page 318

No. 336

Indexed
COMPARE
Blotted
PHOTOSTAT