



CONTACT INFORMATION  
Mining Records Curator  
Arizona Geological Survey  
416 W. Congress St., Suite 100  
Tucson, Arizona 85701  
602-771-1601  
<http://www.azgs.az.gov>  
[inquiries@azgs.az.gov](mailto:inquiries@azgs.az.gov)

The following file is part of the JABA, Inc. Tombstone Mining Records

### **ACCESS STATEMENT**

These digitized collections are accessible for purposes of education and research. We have indicated what we know about copyright and rights of privacy, publicity, or trademark. Due to the nature of archival collections, we are not always able to identify this information. We are eager to hear from any rights owners, so that we may obtain accurate information. Upon request, we will remove material from public view while we address a rights issue.

### **CONSTRAINTS STATEMENT**

The Arizona Geological Survey does not claim to control all rights for all materials in its collection. These rights include, but are not limited to: copyright, privacy rights, and cultural protection rights. The User hereby assumes all responsibility for obtaining any rights to use the material in excess of "fair use."

The Survey makes no intellectual property claims to the products created by individual authors in the manuscript collections, except when the author deeded those rights to the Survey or when those authors were employed by the State of Arizona and created intellectual products as a function of their official duties. The Survey does maintain property rights to the physical and digital representations of the works.

### **QUALITY STATEMENT**

The Arizona Geological Survey is not responsible for the accuracy of the records, information, or opinions that may be contained in the files. The Survey collects, catalogs, and archives data on mineral properties regardless of its views of the veracity or accuracy of those data.

0089

Volume 7 ; Book 10


# **TOMBSTONE**

**Mining District**

**Cochise County**

**ARIZONA**

**Stewart Mines Claims - #3  
Assessment Work**



**Southwestern  
Exploration  
Associates**

**Mineral Exploration &  
Natural Resource  
Consultants**

**Tucson, Arizona**



ASSESSMENT  
1985-1986

DEPARTMENTAL USE ONLY			
ACCOUNTING	DATA MGMT	DISPOSITION/INITIAL	DATE
Fee: \$ 50.00	EXAM: _____	APPROVED _____	
	RE-ASSIGN: _____	DENIED _____	
\$ _____	RE-ASSIGN: _____	REJECTED _____	
	APP TYPE: <u>Renewal</u>	WITHDRAWN _____	
Date _____	NO. OF APPS: <u>1</u>		

PERMIT NUMBER 08 - 92276

**APPLICATION FOR RENEWAL OF PROSPECTING PERMIT**

ARIZONA STATE LAND DEPARTMENT  
1624 WEST ADAMS  
PHOENIX, ARIZONA 85007

The State Land Commissioner:

I/We James Stewart Company  
(Applicant Name)  
3033 North Central, Suite 707 - Phoenix 85012 (602) 264-2181  
(Address) (Zip) (Phone Number)

hereby make application for the renewal of mineral exploration or prospecting permit on the lands described below, in accordance with the laws of the State of Arizona, provisions of Title 27, Chapter 2, Article 4, and the rules and regulations of the State Land Department.

**1. Check and Complete either A or B (Not both)**

☒ A. RENEWAL OF ALL LAND described in Prospecting Permit Number 08-92276.

☐ B. RENEWAL OF ONLY THAT PART OF THE LAND in Prospecting Permit Number 08-  
described below:

Section	Township	Range	Description	Acres	County	SLD USE Grant
<u>36</u>	<u>20S</u>	<u>21E</u>	<u>See 36, lots 5-8</u> <u>lots 10-15, N2SE, N3SW</u> <u>(Less ML 786)</u>	<u>209.27</u>	<u>Cochise</u>	

I hereby certify that this application is for renewal of only a part of the land previously under permit, I hereby relinquish all acreage presently held in the prospecting permit which has not been described in 1 B.

I hereby certify under the penalty of perjury that, to the best of my knowledge and belief, the information contained herein, together with all exhibits, attachments, and financial statements are true, correct, and complete.

Dated this 27th day of October A.D., 19 86.

James Stewart Company  
(APPLICANT)

AFFIDAVIT OF ANNUAL EXPLORATION EXPENDITURE

STATE OF ARIZONA )

County of PIMA )

I/We JAMES A. BRISCOE AGENT FOR

James Stewart Company, being first duly sworn,  
(Permittee's Name or Authorized Agent)

deposes and says:

That he is the Permittee, or Permittee's authorized agent of record for State  
Prospecting Permit No. 08-92276;

That between the 22<sup>nd</sup> day of September 19 86, and the  
27<sup>th</sup> day of October, 19 86, at least \$ 3100.00  
was expended in exploration, as statutorily defined, for valuable mineral deposits on  
the State land covered by the above numbered Prospecting Permit;

That the documents attached is substantiation of this expenditure and reflects a true  
complete accounting of the sum so expended.

James A. Briscoe  
(Signature)

Subscribed and sworn to before me this 27 day of October 19 86.

Ellen F. Kuermond  
Notary Public

(Seal)

My Commission Expires:

My Commission Expires Nov. 14, 1987

## ATTACHMENT 1

### SUMMARY REPORT

October 27, 1986

This report is filed in compliance with the annual exploration expenditure, and is made a part thereof for Arizona Prospecting Permit number 08-92276, more particularly described as Lots 5 thru 8, 10 thru 15, N1/2SE1/4, NE1/4SW1/4 less MS 786, Section 36, Township 20S., Range 21E., G.&S.R.B.M., consisting of 309.27 acres. The cost of the geological, geochemical and geophysical studies directly applicable to the above described area exceeded \$3,100.00, and was paid for by the holder of subject permit [see substantiation of expenditure, Attachment 2].

Work was performed over the entire permit area to evaluate, delineate, and extend, by scientific principles, suspected areas of valuable mineral content contained therein. The work consisted of, but was not limited to:

1. Geochemical sampling of backhoe cuts through mine and prospect pit dumps.
2. Assaying of above geochemical samples.

This work was performed throughout the period from September 22, 1986 to October 27, 1986, by or for James A. Briscoe & Associates, Inc., 5701 E. Glenn St., #120, Tucson, Arizona 85712, telephone (602) 721-1375, under the direct supervision of James A. Briscoe, a Registered Professional Geologist for 16 years in the State of California (No. 518) and Arizona (No. 9424), with degrees from the University of Arizona (B.S. Geology, M.S. Geology, 1967). Other persons performing work upon said claim groups were:

Thomas E. Waldrip, Jr., Geologist/Landman, B.S. Geology, University of Arizona, 4426 E. Patricia St., Tucson, Arizona 85712  
Merdee A. Stewart, Business Manager, A.S. Hospital Management, Lasell Junior College, 5701 East Glenn St., Tucson, Arizona 85712  
Robert Smith, backhoe owner/operator, General Delivery, Tombstone Arizona 85638

Newmont Exploration, Ltd., 200 W. Desert Sky Road, Tucson, Arizona 85704  
Copper State Analytical Labs, Inc., 710 E. Evans Blvd., Tucson, Arizona 85714

Explanation of work and basic findings to date on technical work performed during the current exploration period are:

1. A backhoe was used to trench old mine and prospect dumps throughout the prospect permit area in order to obtain fresh dump samples.
2. Fifty geochemical samples of approximately 20 pounds each were collected in a scientific manner by individuals familiar with proper collection techniques.
3. The above samples were then prepared for assaying at Newmont Exploration's sample prep facilities in Tucson.
4. Splits were/are being assayed by the Atomic Absorption method by a Registered Professional Assayer (Arizona). Results have yet to be returned. Samples are being run for copper, gold, silver, zinc, lead and molybdenum.

The basic findings to date, from the continuing technical studies performed are:

#### Charleston Area:

1. The terrain in the immediate permit area is composed of a Mesozoic to Cenozoic complex of northeasterly trending andesitic and rhyolitic intrusive dikes and small flow banded rhyolitic domes intruding or intercalated with a late-Mesozoic succession of volcanic flows and pyroclastic units (Bronco Hill volcanics and Uncle Sam Porphyry-tuff). A sedimentary section of Mesozoic aged shales, calcareous mudstones and quartzites (Bisbee Formation), and even older Paleozoic and Mesozoic succession of dominantly marine limestones are known to be present in the immediate area, but are not exposed within the permit boundaries. These outlying, scattered exposures of stratigraphically lower sedimentary rock units are shown through drilling to be subaerially continuous at shallow to moderate depths from their areas of surface outcrop, through and across the prospect area.
2. Paralleling the intrusive trend, and spacially related with it, are at least one, and possibly more, hydrothermal alteration centers exhibiting alteration zoning and oxidized capping similar to other porphyry copper deposits in Arizona. Alteration within the area includes, but is not limited to, silicification, hematization (after pyrite), alunitization, sericitization and argillization. Rock outcrops within and near the permit area exhibit one or more of these alteration types with intensities ranging from weak to strong.
3. The overlapping or lineal nature of the proposed multiple alteration centers makes it difficult to interpret the exact horizontal zonation pattern exhibited. It appears to be suggestive of several semi-concentric but overlapping metal zoning patterns outwards from multiple alteration centers. Only one alteration center appears to exist within the permit area, however. This zonation is broken in one or more directions, from the permit area, with these directions yet to be filled in, due to their lack of outcrop. Results to date indicate a central zone anomalously high in copper and molybdenum plus or minus vanadium, surrounded by an irregular zone of higher lead and zinc

## Attachment 2, Continued

values, outwards to a highly manganiferous zone. This metal zoning pattern is indicative of porphyry copper mineralization centers, hypothetically proposed to exist within or near the permit area. In the intermediate and outer zones, base and precious metal vein type deposits are found zoned radially to, or outwards from, the proposed porphyry copper center.

4. Currently, results from the past core drilling, surface assaying, ground geophysics, and detailed ground magnetic surveys are inconclusive. Work remains to fully analyze and interpret results of these surveys in the forthcoming annual exploration expenditure period.
5. Initial interpretation of the ground magnetic surveys indicates anomalously higher magnetic values associated with intrusive rocks of granodioritic and andesitic composition as was exhibited on the aeromagnetic survey. Conversely, anomalously lower values are encountered in areas of rhyolitic plugs and domes, especially those specially associated with hydrothermal alteration centers.
6. Previous, deep, vertical diamond drilling indicates a moderately shallow cover of alternating pyroclastics and flow related volcanic rocks. These particular rocks in theory have undergone brittle deformation (fracturing and faulting), creating a plumbing network to and into the subsurface, Mesozoic sedimentary section. Along these zones of weakness in the volcanic rocks, dikes or dike-like structures of acidic to intermediate composition have intruded. Subsequent to intrusion, hydrothermal solutions likewise have invaded along these same zones of weakness, selectively altering the rocks within the zone, to in some cases, almost pure sericite. These same hydrothermal fluids carried and deposited the base and precious metal mineralization found sparingly throughout the sericitized zone of weakness. Somewhat erradically distributed through this same zone are high grade pods, lenses, and zones of base metal mineralization. Work continues to define these higher grade zones, their continuity, grade and general nature.
7. Below the volcanic veneer is a thick section of Mesozoic sediments through which drilling in excess of 5,000 feet has penetrated. These drilled sediments have numerous dike-like intrusions of varying composition. Attendant to these zones of intrusion, the sediments have undergone various degrees of alteration and mineralization. Mineralization, herein, exists in three different modes of occurrence. Namely: 1. Tension veins and veinlets; 2. Disseminations in the host rocks and/or intrusive dikes; and 3. Cross cutting vein zones of the "sericitic" type found in the upper volcanic zones.
8. Surface geophysical studies are suggestive of large amounts and areas of rather weakly mineralized rock at intermediate to moderate depths, as verified by drilling. Several anomalous responsive zones have been located, but to date, remain untested.
9. Linears with a strike length greater than one-fourth mile have a predominate northeasterly trend. A sub-normal, northwesterly trending component is also present, but is less strongly exhibited. The effect of these bi-directional linears on mineralization, alteration and emplacement of intrusives is currently not well understood. They may reflect a pre-mineral signature of the paleo-structure exhibited in the sedimentary, pre-volcanic terrain. Currently, pervasive linears and zones of intersecting cross fractures delineate with reasonable accuracy, the areas of alteration and submarginal mineralization in the volcanic veneer. These zones are inferred to have been the surfaceward plumbing conduits for ore bearing hydrothermal solution, which undoubtedly passed through the conduits in the sedimentary section, theoretically leading to mineralization found there.

These results have hastened efforts to delineate, extend, and develop, by scientific principles, known and suspected areas of valuable mineral content, within the boundaries of subject permit area.

An exploration-development program consisting of drilling, sampling, geological, geochemical, and geophysical studies, is presently under consideration for this permit area. All technical work and results are in the possession of and are considered to be the exclusive property of James Stewart Company, the owner of subject mining claims with offices at 3033 N. Central Avenue, 707 Mayer Central Building, Phoenix, Arizona 85012, Attention: Mr. Steven H. Halbert, assistant to the President.

Respectfully submitted,

*James A. Briscoe*  
James A. Briscoe (Agent)  
Registered Professional Geologist  
Arizona #9424  
California #518





## SUBSTANTIATION OF EXPENDITURE

### Attachment 2

Consulting service provided by or for James A. Briscoe & Associates, Inc., throughout annual exploration year for James Stewart Company on Prospecting Permit #08-92276, as summarized:

#### FIELD WORK:

Consulting services provided at invoiced cost of \$500 per 8 hour field man day as follows:

1. Two Geologists - travel and sampling 1.5 days each or 3 man days	\$1,500.00	
Sub Total Field Work		\$1,500.00

#### OFFICE TECHNICAL WORK:

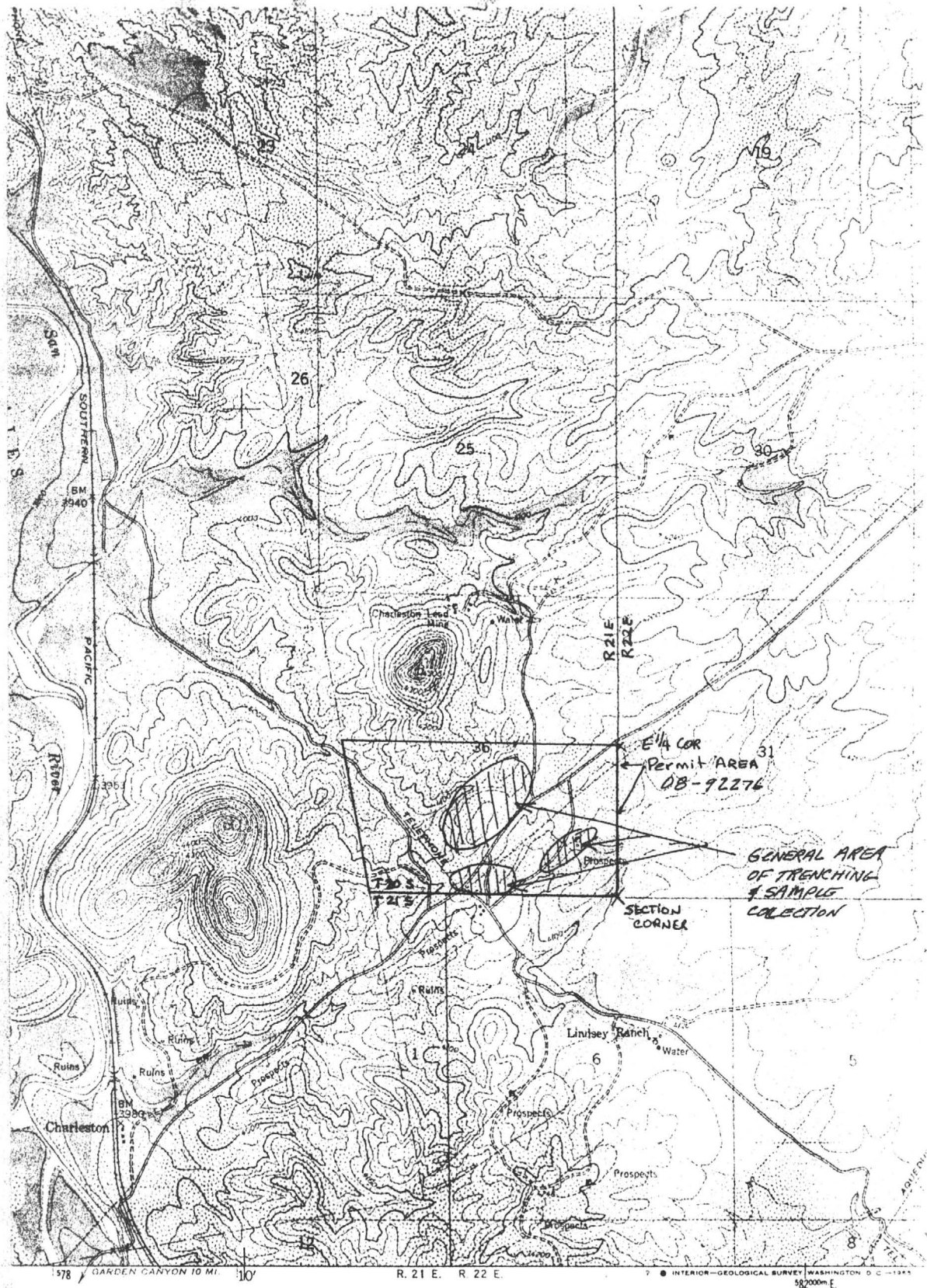
1. Geologist: Reporting & management .5 man days @ \$500/day	\$ 250.00	
2. Report typing @ \$15/hr. X 4 hours	60.00	
Sub Total Office Technical Work		\$ 310.00

#### RENTALS, PER DIEM, AND SUPPLIES:

1. Backhoe/operator 12 hours @ \$32/hour	\$ 384.00	
2. Food @ \$15/man day X 4 man days	60.00	
3. Field vehicles		
a. Rental @ \$10/day X 4 days	40.00	
b. Mileage @ \$.50/mile X 320 miles	160.00	
Sub Total Rentals, Expenses & Supplies		\$ 644.00

#### OUTSIDE PROFESSIONAL SERVICES:

1. Newmont Exploration Ltd., sample preparation 50 samples @ \$6.25/sample	\$ 312.50	
2. Copper State Analytical Labs, Inc. AA analysis of 50 samples for Cu, Mo, Au, Ag, Pb & <del>Zn</del> @ \$16/sample	800.00	
Sub Total Outside Professional Services		\$1,112.50
Total Expenditure on Area PP		\$3,566.50



1 MILE  
5000 7000 FEET  
1 KILOMETER



ROAD CLASSIFICATION  
Heavy-duty 4 LANE 16 LANE Light-duty  
Medium-duty 4 LANE 16 LANE Unimproved dirt  
U. S. Route State Route

SCALE 1" = 2000'  
1:24,000

FAIRBANK, AZ  
N3137.5-W11007

STANDARDS  
U. S. GEOLOGICAL SURVEY, WASHINGTON, D. C. 20242  
AVAILABLE ON REQUEST

1952

AMS 3947 II NW-SERIE



FEE # 860921242  
OFFICIAL RECORDS  
COCHISE COUNTY  
DATE 09/29/86 HOUR 10

RECORDING REQUESTED  
BY & MAIL TO

James A. Briscoe, Agent  
5701 E. Glenn St., #120  
Tucson, Arizona 85712

REQUEST OF  
BRISCOE, JAMES A  
CHRISTINE RHODES-RECORDER  
FEE : 15.00 PAGES : 6

PROOF OF LABOR

STATE OF Arizona... }  
COUNTY OF Pima..... } ss

BEFORE ME, personally appeared James A. Briscoe, President, James A. Briscoe & Associates, Inc., an Arizona Corporation, who, being duly sworn, says: My current address is 5701 East Glenn St., #120, Tucson, Arizona 85712, my current residence is as above. Certain labor and/or improvements required by law were performed or made on or for the benefit of the following lode mining claim(s), (which together comprise a group of non-contiguous claims) located in the Tombstone Mining District of Cochise County, Arizona, in the mining assessment work year ending on September 1, 1986 as follows:

Name of Claim (in full)	Mining Records Original Location Book Page	Mining Records Original Location Book Page
Apache Lode Claim Group		
Horne Lode Claim Group		
Stewart Lode Claim Group		
Suiter Lode Claim Group (see Attachment 1)		

The work performed and/or improvements made consisted of the following:

Technical studies including geological, geochemical and geophysical surveys, see Attachment 2.

The total fair and reasonable value thereof was at least \$16,300.00 and the amount and value thereof on or for the benefit of each claim was \$100 or more. The name and address of the person who performed the labor or made the improvements, as known to me, are: All work was performed by or for James A. Briscoe & Associates, Inc. 5701 East Glenn Street, #120, Tucson, Arizona 85712, Phone: (602) 721-1375, under the direction of James A. Briscoe, Registered Professional Geologist, State of California #518 and Arizona #9424, Owner of the firm. (For others performing work see Attachment 2).

The undersigned, acting as agent for the mining claim owner(s) whose address(es) is(are):

NAME	CURRENT MAILING ADDRESS
James Stewart Company	3033 N. Central Avenue Phoenix, Arizona 85012

The above listed claims are held and claimed by the owner(s) for the valuable minerals contained therein.

James A. Briscoe & Associates, Inc. (Agent)

By James A. Briscoe  
James A. Briscoe, President

SUBSCRIBED AND SWORN TO before me by James A. Briscoe known to me to be the President of the corporation performing work described herein above, and that executed the within instrument on behalf of the above named owner on this 28 day of May, 1986.

IN WITNESS WHEREOF I have hereunto set my hand and affixed my official seal

M. Susan Porter  
Notary Signature a Notary Public in and for said County and State

OFFICIAL SEAL  
M. SUSAN PORTER  
Notary Public - State of AZ  
PIMA COUNTY  
My Comm. Expires Aug. 6, 1989

My Commission Expires: \_\_\_\_\_

860921242



APACHE GROUP MASTER CLAIM LIST  
UNPATENTED LODE MINING CLAIMS  
TOMBSTONE MINING DISTRICT, COCHISE COUNTY, ARIZONA  
CLAIMS LOCATED MAY, 1969 & SEPTEMBER, 1973

CLAIM NAME	CLAIM NUMBER	BOOK	PAGE	B. L. M. SERIAL NUMBER	LEGAL	LEGAL SECTION	TOWN-SHIP	RANGE	MERIDIAN
APACHE # 1	591	435	A-MC- 84869	NW1/4	31	20S.	22E.	G. & S. R. B. M.	
APACHE # 2	591	436	A-MC- 84870	SW1/4	30	20S.	22E.	G. & S. R. B. M.	
APACHE # 3	591	437	A-MC- 84871	NW1/4	31	20S.	22E.	G. & S. R. B. M.	
APACHE # 4	591	438	A-MC- 84872	SW1/4	30	20S.	22E.	G. & S. R. B. M.	
APACHE # 5	591	439	A-MC- 84873	NE1/4	31	20S.	22E.	G. & S. R. B. M.	
APACHE # 6	591	440	A-MC- 84874	NE1/4	31	20S.	22E.	G. & S. R. B. M.	
APACHE # 7	591	441	A-MC- 84875	NE1/4	31	20S.	22E.	G. & S. R. B. M.	
APACHE # 8	591	442	A-MC- 84876	NE1/4	31	20S.	22E.	G. & S. R. B. M.	
APACHE # 9	591	443	A-MC- 84877	NW1/4	30	20S.	22E.	G. & S. R. B. M.	
APACHE # 10	591	444	A-MC- 84878	SW1/4	30	20S.	22E.	G. & S. R. B. M.	
APACHE # 11	591	445	A-MC- 84879	NW1/4	30	20S.	22E.	G. & S. R. B. M.	
APACHE # 12	591	446	A-MC- 84880	NW1/4	30	20S.	22E.	G. & S. R. B. M.	
APACHE # 13	591	447	A-MC- 84881	SW1/4	30	20S.	22E.	G. & S. R. B. M.	
APACHE # 14	591	448	A-MC- 84882	NW1/4	30	20S.	22E.	G. & S. R. B. M.	
APACHE # 15	591	449	A-MC- 84883	SW1/4	30	20S.	22E.	G. & S. R. B. M.	
APACHE # 16	591	450	A-MC- 84884	NW1/4	30	20S.	22E.	G. & S. R. B. M.	
APACHE # 17	591	451	A-MC- 84885	SW1/4	30	20S.	22E.	G. & S. R. B. M.	
APACHE # 18	592	249	A-MC- 84886	NW1/4	31	20S.	22E.	G. & S. R. B. M.	
APACHE # 19	592	250	A-MC- 84887	SW1/4	31	20S.	22E.	G. & S. R. B. M.	
APACHE # 20	592	251	A-MC- 84888	NW1/4	31	20S.	22E.	G. & S. R. B. M.	
APACHE # 21	592	252	A-MC- 84889	SW1/4	31	20S.	22E.	G. & S. R. B. M.	
APACHE # 22	592	253	A-MC- 84890	NE1/4	31	20S.	22E.	G. & S. R. B. M.	
APACHE # 23	592	254	A-MC- 84891	NW1/4	31	20S.	22E.	G. & S. R. B. M.	
APACHE # 24	592	255	A-MC- 84892	SE1/4	31	20S.	22E.	G. & S. R. B. M.	
APACHE # 25	592	256	A-MC- 84893	SW1/4	31	20S.	22E.	G. & S. R. B. M.	
APACHE # 26	592	257	A-MC- 84894	SW1/4	31	20S.	22E.	G. & S. R. B. M.	
APACHE # 27	882	545	A-MC- 84895	NE1/4	31	20S.	22E.	G. & S. R. B. M.	
APACHE # 28	882	546	A-MC- 84896	SE1/4	31	20S.	22E.	G. & S. R. B. M.	
APACHE # 29	882	547	A-MC- 84897	NE1/4	31	20S.	22E.	G. & S. R. B. M.	
APACHE # 30	882	548	A-MC- 84898	SE1/4	31	20S.	22E.	G. & S. R. B. M.	
APACHE # 31	882	549	A-MC- 84899	SW1/4	31	20S.	22E.	G. & S. R. B. M.	
APACHE # 32	882	550	A-MC- 84900	SE1/4	31	20S.	22E.	G. & S. R. B. M.	
APACHE # 33	882	551	A-MC- 84901	SE1/4	31	20S.	22E.	G. & S. R. B. M.	
APACHE # 34	882	552	A-MC- 84902	SE1/4	31	20S.	22E.	G. & S. R. B. M.	
APACHE # 35	882	553	A-MC- 84903	SE1/4	31	20S.	22E.	G. & S. R. B. M.	
APACHE # 36	882	554	A-MC- 84904	SW1/4	31	20S.	22E.	G. & S. R. B. M.	
APACHE # 37	882	555	A-MC- 84905	NE1/4	6	21S.	22E.	G. & S. R. B. M.	
APACHE # 38	882	556	A-MC- 84906	SW1/4	31	20S.	22E.	G. & S. R. B. M.	
APACHE # 39	882	557	A-MC- 84907	NE1/4	6	21S.	22E.	G. & S. R. B. M.	
APACHE # 40	882	558	A-MC- 84908	SW1/4	31	20S.	22E.	G. & S. R. B. M.	
APACHE # 41	882	559	A-MC- 84909	SE1/4	31	20S.	22E.	G. & S. R. B. M.	
APACHE # 42	882	560	A-MC- 84910	NW1/4	5	21S.	22E.	G. & S. R. B. M.	
APACHE # 43	882	561	A-MC- 84911	SE1/4	31	20S.	22E.	G. & S. R. B. M.	
APACHE # 44	882	562	A-MC- 84912	NE1/4	5	21S.	22E.	G. & S. R. B. M.	

HORNE GROUP MASTER CLAIM LIST  
UNPATENTED LODE MINING CLAIMS  
TOMBSTONE MINING DISTRICT, COCHISE COUNTY, ARIZONA  
CLAIMS LOCATED JULY THROUGH OCTOBER, 1967 & NOVEMBER, 1970

CLAIM NAME		CLAIM NUMBER	BOOK	PAGE	B.L.M. SERIAL NUMBER	LEGAL	LEGAL SECTION	TOWN-SHIP	RANGE	MERIDIAN
HORNE	#	1	493	261	A-MC- 84806	NW1/4	25	20S.	21E.	G. & S. R. B. M.
HORNE	#	2	493	262	A-MC- 84807	NW1/4	25	20S.	21E.	G. & S. R. B. M.
HORNE	#	3	493	263	A-MC- 84808	NW1/4	25	20S.	21E.	G. & S. R. B. M.
HORNE	#	4	493	264	A-MC- 84809	NW1/4	25	20S.	21E.	G. & S. R. B. M.
						NE1/4	26	20S.	21E.	G. & S. R. B. M.

860921242

ATTACHMENT 1 CONTINUED.....  
HORNE GROUP MASTER CLAIM LIST CONTINUED

PAGE 2 OF 3

CLAIM NAME	CLAIM NUMBER	BOOK	PAGE	B.L.M. SERIAL NUMBER	LEGAL	LEGAL SECTION	TOWN-SHIP	RANGE	MERIDIAN
HORNE #	5	493	267	A-MC- 84810	NW1/4	25	20S.	21E.	G.&S.R.B.M.
					SW1/4	25	20S.	21E.	G.&S.R.B.M.
HORNE #	6	493	266	A-MC- 84811	SW1/4	25	20S.	21E.	G.&S.R.B.M.
					NW1/4	25	20S.	21E.	G.&S.R.B.M.
					NE1/4	26	20S.	21E.	G.&S.R.B.M.
					SE1/4	26	20S.	21E.	G.&S.R.B.M.
HORNE #	7	493	265	A-MC- 84812	NW1/4	25	20S.	21E.	G.&S.R.B.M.
					SW1/4	25	20S.	21E.	G.&S.R.B.M.
HORNE #	8	493	537	A-MC- 84813	NW1/4	25	20S.	21E.	G.&S.R.B.M.
					SW1/4	25	20S.	21E.	G.&S.R.B.M.
HORNE #	9	509	318	A-MC- 84814	NW1/4	25	20S.	21E.	G.&S.R.B.M.
HORNE #	10	509	319	A-MC- 84815	NW1/4	25	20S.	21E.	G.&S.R.B.M.
					NE1/4	26	20S.	21E.	G.&S.R.B.M.
HORNE #	11	509	320	A-MC- 84816	NE1/4	26	20S.	21E.	G.&S.R.B.M.
HORNE #	12	496	339	A-MC- 84817	NE1/4	25	20S.	21E.	G.&S.R.B.M.
					NW1/4	25	20S.	21E.	G.&S.R.B.M.
					SE1/4	25	20S.	21E.	G.&S.R.B.M.
					SW1/4	25	20S.	21E.	G.&S.R.B.M.
HORNE #	13	496	340	A-MC- 84818	NE1/4	25	20S.	21E.	G.&S.R.B.M.
					NW1/4	25	20S.	21E.	G.&S.R.B.M.
HORNE #	14	496	341	A-MC- 84819	NE1/4	25	20S.	21E.	G.&S.R.B.M.
					NW1/4	25	20S.	21E.	G.&S.R.B.M.
HORNE #	15	496	342	A-MC- 84820	NE1/4	25	20S.	21E.	G.&S.R.B.M.
					NW1/4	25	20S.	21E.	G.&S.R.B.M.
HORNE #	16	496	343	A-MC- 84821	NE1/4	25	20S.	21E.	G.&S.R.B.M.
					NW1/4	25	20S.	21E.	G.&S.R.B.M.
HORNE #	17	493	538	A-MC- 84822	NE1/4	25	20S.	21E.	G.&S.R.B.M.
HORNE #	18	496	344	A-MC- 84823	NW1/4	25	20S.	21E.	G.&S.R.B.M.
					NE1/4	25	20S.	21E.	G.&S.R.B.M.
HORNE #	19	493	539	A-MC- 84824	NE1/4	25	20S.	21E.	G.&S.R.B.M.
					SE1/4	25	20S.	21E.	G.&S.R.B.M.
HORNE #	20	493	540	A-MC- 84825	NE1/4	25	20S.	21E.	G.&S.R.B.M.
HORNE #	21	493	541	A-MC- 84826	NE1/4	25	20S.	21E.	G.&S.R.B.M.
HORNE #	22	493	542	A-MC- 84827	NE1/4	25	20S.	21E.	G.&S.R.B.M.
HORNE #	23	493	543	A-MC- 84828	NE1/4	25	20S.	21E.	G.&S.R.B.M.
HORNE #	24	493	544	A-MC- 84829	SE1/4	24	20S.	21E.	G.&S.R.B.M.
HORNE #	25	493	545	A-MC- 84830	SE1/4	24	20S.	21E.	G.&S.R.B.M.
HORNE #	26	493	546	A-MC- 84831	SE1/4	24	20S.	21E.	G.&S.R.B.M.
HORNE #	27	493	547	A-MC- 84832	SE1/4	24	20S.	21E.	G.&S.R.B.M.
HORNE #	28	493	548	A-MC- 84833	NE1/4	24	20S.	21E.	G.&S.R.B.M.
					SE1/4	24	20S.	21E.	G.&S.R.B.M.
HORNE #	29	493	549	A-MC- 84834	NE1/4	24	20S.	21E.	G.&S.R.B.M.
HORNE #	30	493	550	A-MC- 84835	NE1/4	24	20S.	21E.	G.&S.R.B.M.
HORNE #	31	493	551	A-MC- 84836	NE1/4	24	20S.	21E.	G.&S.R.B.M.
HORNE #	32	493	552	A-MC- 84837	NE1/4	24	20S.	21E.	G.&S.R.B.M.
HORNE #	43	493	562	A-MC- 84838	SW1/4	24	20S.	21E.	G.&S.R.B.M.
					SE1/4	24	20S.	21E.	G.&S.R.B.M.
HORNE #	44	493	563	A-MC- 84839	SW1/4	24	20S.	21E.	G.&S.R.B.M.
					SE1/4	24	20S.	21E.	G.&S.R.B.M.
HORNE #	45	493	564	A-MC- 84840	SW1/4	24	20S.	21E.	G.&S.R.B.M.
					SE1/4	24	20S.	21E.	G.&S.R.B.M.
HORNE #	46	493	565	A-MC- 84841	SW1/4	24	20S.	21E.	G.&S.R.B.M.
					SE1/4	24	20S.	21E.	G.&S.R.B.M.
HORNE #	47	493	566	A-MC- 84842	NE1/4	24	20S.	21E.	G.&S.R.B.M.
					NW1/4	24	20S.	21E.	G.&S.R.B.M.
					SE1/4	24	20S.	21E.	G.&S.R.B.M.
					SW1/4	24	20S.	21E.	G.&S.R.B.M.
HORNE #	48	493	567	A-MC- 84843	NE1/4	24	20S.	21E.	G.&S.R.B.M.
					NW1/4	24	20S.	21E.	G.&S.R.B.M.
HORNE #	49	493	568	A-MC- 84844	NE1/4	24	20S.	21E.	G.&S.R.B.M.
					NW1/4	24	20S.	21E.	G.&S.R.B.M.
HORNE #	50	493	569	A-MC- 84845	NE1/4	24	20S.	21E.	G.&S.R.B.M.
					NW1/4	24	20S.	21E.	G.&S.R.B.M.
HORNE #	51	493	570	A-MC- 84846	NE1/4	24	20S.	21E.	G.&S.R.B.M.
					NW1/4	24	20S.	21E.	G.&S.R.B.M.
HORNE #	61	606	464	A-MC- 84847	SW1/4	24	20S.	21E.	G.&S.R.B.M.
HORNE #	62	606	465	A-MC- 84848	SW1/4	24	20S.	21E.	G.&S.R.B.M.
HORNE #	63	606	466	A-MC- 84849	SW1/4	24	20S.	21E.	G.&S.R.B.M.
HORNE #	64	606	467	A-MC- 84850	SW1/4	24	20S.	21E.	G.&S.R.B.M.
HORNE #	65	606	468	A-MC- 84851	NW1/4	24	20S.	21E.	G.&S.R.B.M.
					SW1/4	24	20S.	21E.	G.&S.R.B.M.
HORNE #	66	606	469	A-MC- 84852	NW1/4	24	20S.	21E.	G.&S.R.B.M.
HORNE #	67	606	470	A-MC- 84853	NW1/4	24	20S.	21E.	G.&S.R.B.M.
HORNE #	68	606	471	A-MC- 84854	NW1/4	24	20S.	21E.	G.&S.R.B.M.
HORNE #	69	606	472	A-MC- 84855	NW1/4	24	20S.	21E.	G.&S.R.B.M.
HORNE #	110	501	320	A-MC- 84789	NE1/4	20	20S.	22E.	G.&S.R.B.M.
HORNE #	111	501	321	A-MC- 84790	NE1/4	20	20S.	22E.	G.&S.R.B.M.
					NW1/4	20	20S.	22E.	G.&S.R.B.M.
HORNE #	112	501	322	A-MC- 84791	NE1/4	20	20S.	22E.	G.&S.R.B.M.
HORNE #	113	501	323	A-MC- 84792	NE1/4	20	20S.	22E.	G.&S.R.B.M.
					NW1/4	20	20S.	22E.	G.&S.R.B.M.
HORNE #	114	501	324	A-MC- 84793	NE1/4	20	20S.	22E.	G.&S.R.B.M.
HORNE #	115	501	325	A-MC- 84794	NE1/4	20	20S.	22E.	G.&S.R.B.M.
					NW1/4	20	20S.	22E.	G.&S.R.B.M.
HORNE #	116	501	326	A-MC- 84795	NE1/4	20	20S.	22E.	G.&S.R.B.M.
HORNE #	117	501	327	A-MC- 84796	NE1/4	20	20S.	22E.	G.&S.R.B.M.
					NW1/4	20	20S.	22E.	G.&S.R.B.M.
HORNE #	155	670	53	A-MC- 84856	SE1/4	25	20S.	21E.	G.&S.R.B.M.
					NE1/4	36	20S.	21E.	G.&S.R.B.M.
HORNE #	156	509	342	A-MC- 84857	NE1/4	25	20S.	21E.	G.&S.R.B.M.

860921242

ATTACHMENT 1 CONTINUED.....  
HORNE GROUP MASTER CLAIM LIST CONTINUED

PAGE 3 OF 3

CLAIM NAME	CLAIM NUMBER	BOOK	PAGE	B.L.M. SERIAL NUMBER	LEGAL	DESCRIPTION SECTION	TOWN-SHIP	RANGE	MERIDIAN
HORNE #	157	509	343	A-MC- 84858	NE1/4	25	20S.	21E.	G.&S.R.B.M.
HORNE #	158	509	344	A-MC- 84859	SE1/4	25	20S.	21E.	G.&S.R.B.M.
HORNE #	164	606	473	A-MC- 84860	SE1/4	23	20S.	21E.	G.&S.R.B.M.
					SW1/4	24	20S.	21E.	G.&S.R.B.M.
HORNE #	165	606	474	A-MC- 84861	SE1/4	23	20S.	21E.	G.&S.R.B.M.
					SW1/4	24	20S.	21E.	G.&S.R.B.M.
HORNE #	166	606	475	A-MC- 84862	SE1/4	23	20S.	21E.	G.&S.R.B.M.
					SW1/4	24	20S.	21E.	G.&S.R.B.M.
HORNE #	167	606	476	A-MC- 84863	SE1/4	23	20S.	21E.	G.&S.R.B.M.
					SW1/4	24	20S.	21E.	G.&S.R.B.M.
HORNE #	168	606	477	A-MC- 84864	SE1/4	23	20S.	21E.	G.&S.R.B.M.
					NE1/4	23	20S.	21E.	G.&S.R.B.M.
					SE1/4	24	20S.	21E.	G.&S.R.B.M.
					NW1/4	24	20S.	21E.	G.&S.R.B.M.
HORNE #	169	606	478	A-MC- 84865	NE1/4	23	20S.	21E.	G.&S.R.B.M.
					NW1/4	24	20S.	21E.	G.&S.R.B.M.
HORNE #	170	606	479	A-MC- 84866	NE1/4	23	20S.	21E.	G.&S.R.B.M.
					NW1/4	24	20S.	21E.	G.&S.R.B.M.
HORNE #	171	606	480	A-MC- 84867	NE1/4	23	20S.	21E.	G.&S.R.B.M.
					NW1/4	24	20S.	21E.	G.&S.R.B.M.
HORNE #	172	606	481	A-MC- 84868	NE1/4	23	20S.	21E.	G.&S.R.B.M.
					NW1/4	24	20S.	21E.	G.&S.R.B.M.

STEWART GROUP MASTER CLAIM LIST  
UNPATENTED LODE MINING CLAIMS  
TOMBSTONE MINING DISTRICT, COCHISE COUNTY, ARIZONA  
CLAIMS LOCATED JULY, 1967 & NOVEMBER, 1970

CLAIM NAME	CLAIM NUMBER	BOOK	PAGE	B.L.M. SERIAL NUMBER	LEGAL	DESCRIPTION SECTION	TOWN-SHIP	RANGE	MERIDIAN
STEWART #	1	491	97	A-MC- 84797	SE1/4	25	20S.	21E.	G.&S.R.B.M.
					SW1/4	25	20S.	21E.	G.&S.R.B.M.
STEWART #	2	491	98	A-MC- 84798	SW1/4	25	20S.	21E.	G.&S.R.B.M.
STEWART #	3	492	432	A-MC- 84799	SE1/4	25	20S.	21E.	G.&S.R.B.M.
STEWART #	4	493	91	A-MC- 84800	SE1/4	25	20S.	21E.	G.&S.R.B.M.
STEWART #	5	493	92	A-MC- 84801	SE1/4	25	20S.	21E.	G.&S.R.B.M.
STEWART #	6	493	93	A-MC- 84802	SW1/4	25	20S.	21E.	G.&S.R.B.M.
					SE1/4	26	20S.	21E.	G.&S.R.B.M.
STEWART #	7	493	94	A-MC- 84803	SW1/4	25	20S.	21E.	G.&S.R.B.M.
					SE1/4	26	20S.	21E.	G.&S.R.B.M.
STEWART #	8	670	55	A-MC- 84804	SE1/4	25	20S.	21E.	G.&S.R.B.M.
STEWART #	9	670	56	A-MC- 84805	NW1/4	31	20S.	22E.	G.&S.R.B.M.

SUITER GROUP MASTER CLAIM LIST  
UNPATENTED LODE MINING CLAIMS  
TOMBSTONE MINING DISTRICT, COCHISE COUNTY, ARIZONA  
CLAIMS LOCATED JANUARY THROUGH SEPTEMBER, 1928

CLAIM NAME	CLAIM NUMBER	BOOK	PAGE	B.L.M. SERIAL NUMBER	LEGAL	DESCRIPTION SECTION	TOWN-SHIP	RANGE	MERIDIAN
SUITER # 1 (BROTHER GEORGE)	67	236		A-MC- 85436	NW1/4	36	20S.	21E.	G.&S.R.B.M.
SUITER # 2 (MARY JO)	67	237		A-MC- 85437	NE1/4	36	20S.	21E.	G.&S.R.B.M.
SUITER # 3 (PASS OVER)	67	238		A-MC- 85438	SW1/4	25	20S.	21E.	G.&S.R.B.M.
SUITER # 4 (CHIEF JUSTICE)	67	286		A-MC- 85439	SE1/4	25	20S.	21E.	G.&S.R.B.M.
					SW1/4	25	20S.	21E.	G.&S.R.B.M.
SUITER # 5 (FATHER)	67	287		A-MC- 85440	NE1/4	36	20S.	21E.	G.&S.R.B.M.
SUITER # 6 (RARE METALS)	67	288		A-MC- 85441	NW1/4	36	20S.	21E.	G.&S.R.B.M.
SUITER # 7 (MOTHER)	67	310		A-MC- 85442	SE1/4	25	20S.	21E.	G.&S.R.B.M.
SUITER # 8 (L.P.W. #2)	67	311		A-MC- 85443	SE1/4	25	20S.	21E.	G.&S.R.B.M.
SUITER # 9 (CONNECTING LINKS)	67	559		A-MC- 85444	SE1/4	25	20S.	21E.	G.&S.R.B.M.
					NE1/4	36	20S.	21E.	G.&S.R.B.M.
SUITER # 10 (MARY & GEORGE)	67	560		A-MC- 85445	SW1/4	25	20S.	21E.	G.&S.R.B.M.
SUITER # 11 (SWEETHEART)	67	561		A-MC- 85446	NE1/4	36	20S.	21E.	G.&S.R.B.M.
SUITER # 12 (WOOLERY)	67	562		A-MC- 85447	NW1/4	36	20S.	21E.	G.&S.R.B.M.

860921242

## ATTACHMENT 2

### SUMMARY REPORT

May 8, 1986

This detailed report is filed in compliance with the requirements of Title 30, United States Code. Section 28-1 for the Apache, Horne, Stewart & Suiter claims, a non-contiguous group of 136 unpatented lode mining claims, situated in the Tombstone Mining District of Cochise County, State of Arizona.

The work consisted of continued:

1. Geochemical soil sampling. Over 100 soil samples were collected for forthcoming mercury soil gas testing.
2. Continued geologic and alteration mapping from both aerial photography and ground truth reconnaissance.
3. Reduction of geological data to standard scale geologic map coverage of the area.
4. Remonumentation, marking, painting and ground survey of all claim monuments.

This work was performed over the entire claim group to evaluate the discovery of valuable mineral deposits located thereon and to assist in planning further exploration and development work. The work was performed throughout the period from September 1, 1985, to May 1, 1986, by or for James A. Briscoe & Associates, Inc., 5701 E. Glenn St., #120, Tucson, Arizona 85712, telephone (602) 721-1375, under the direct supervision of James A. Briscoe, a Registered Professional Geologist for 16 years in the State of California (No. 518) and Arizona (No. 9424), with degrees from the University of Arizona (B.S. Geology, M.S. Geology, 1967). Other persons performing work upon said claim groups were:

Thomas E. Waldrip, Jr., Geologist/Landman, B.S. Geology, University of Arizona, 4426 E. Patricia St., Tucson, Arizona 85712  
 Mardee A. Stewart, Business Manager, A.S. Hospital Management, Lasell Junior College, 5701 East Glenn St., Tucson, Arizona 85712

The cost of the geological, geochemical and geophysical studies exceeded \$16,300.00, and was paid for by the Owners of subject mining claims.

The basic findings to date, from the continuing technical studies performed on this non-contiguous claim group are:

Charleston Area:

1. The terrain in the immediate claim area is composed of a Mesozoic to Cenozoic complex of northeasterly trending andesitic and rhyolitic intrusive dikes and small flow banded rhyolitic domes intruding a late-Mesozoic succession of volcanic flows and pyroclastic units (Bronco Hill volcanics and Uncle Sam Porphyry-tuff). A sedimentary section of Mesozoic aged shales, calcareous mudstones and quartzites (Bisbee Formation), and even older Paleozoic and Mesozoic succession of dominantly marine limestones are known to be present in the immediate area, but are not exposed within the claim boundaries. These outlying, scattered exposures of stratigraphically lower sedimentary rock units are shown through drilling to be subaerially continuous at shallow to moderate depths from their areas of surface outcrop, through and across the claim area.
2. Paralleling the intrusive trend, and spatially related with it, are at least one, and possibly more, hydrothermal alteration centers exhibiting alteration zoning and oxidized capping similar to other porphyry copper deposits in Arizona. Alteration within the area includes, but is not limited to, silicification, hematization (after pyrite), alunitization, sericitization and argillization. Rock outcrops within and near the claim area exhibit one or more of these alteration types with intensities ranging from weak to strong.
3. The overlapping or lineal nature of the proposed multiple alteration centers makes it difficult to interpret the exact horizontal zonation pattern exhibited. It appears to be suggestive of several semi-concentric but overlapping metal zoning patterns outwards from multiple alteration centers. Only one alteration center appears to exist within the claim group, however. This zonation is broken in one or more directions, from the claim area, with these directions yet to be filled in, due to their lack of outcrop. Results to date indicate a central zone anomalously high in copper and molybdenum plus or minus vanadium, surrounded by an irregular zone of higher lead and zinc values, outwards to a highly manganese zone. This metal zoning pattern is indicative of porphyry copper mineralization centers. Hypothetically proposed to exist within or near the claim area. In the intermediate and outer zones, base and precious metal vein type deposits are found zoned radially to, or outwards from, the proposed porphyry copper center.
4. Currently, results from the past core drilling, surface assaying, ground geophysics, and detailed ground magnetic surveys are inconclusive. Work remains to fully analyze and interpret results of these surveys in the forthcoming annual exploration expenditure period.
5. Initial interpretation of the ground magnetic surveys indicates anomalously higher magnetic values associated with intrusive rocks of granodioritic and andesitic composition as was exhibited on the aeromagnetic survey. Conversely, anomalously lower values are encountered in areas of rhyolitic plugs and domes, especially those spatially associated with hydrothermal alteration centers.

860921242



## Attachment 2, Cont.....

6. Previous, deep, vertical diamond drilling indicates a moderately shallow cover of alternating pyroclastics and flow related volcanic rocks. These particular rocks in theory have undergone brittle deformation (fracturing and faulting), creating a plumbing network to and into the subsurface, Mesozoic sedimentary section. Along these zones of weakness in the volcanic rocks, dikes or dike-like structures of acidic to intermediate composition have intruded. Subsequent to intrusion, hydrothermal solutions likewise have invaded along these same zones of weakness, selectively altering the rocks within the zone, to in some cases, almost pure sericite. These same hydrothermal fluids carried and deposited the base and precious metal mineralization found sparingly throughout the sericitized zone of weakness. Somewhat erradically distributed through this same zone are high grade pods, lenses, and zones of base metal mineralization. Work continues to define these higher grade zones, their continuity, grade and general nature.
7. Below the volcanic veneer is a thick section of Mesozoic sediments through which drilling in excess of 5,000 feet has failed to penetrate. These drilled sediments have numerous dike-like intrusions of varying composition. Attendant to these zones of intrusion, the sediments have undergone various degrees of alteration and mineralization. Mineralization, herein, exists in three different modes of occurrence. Namely: 1. Tension veins and veinlets; 2. Disseminations in the host rocks and/or intrusive dikes; and 3. Cross cutting vein zones of the "sericitic" type found in the upper volcanic zones.
8. Surface geophysical studies are suggestive of large amounts and areas of rather weakly mineralized rock at intermediate to moderate depths, as verified by drilling. Several anomalous responsive zones have been located, but to date, remain untested.
9. Linears with a strike length greater than one-fourth mile have a predominate northeasterly trend. A sub-normal, northwesterly trending component is also present, but is less strongly exhibited. The effect of these bi-directional linears on mineralization, alteration and emplacement of intrusives is currently not well understood. They may reflect a pre-mineral signature of the paleo-structure exhibited in the sedimentary, pre-volcanic terrain. Currently, pervasive linears and zones of intersecting cross fractures delineate with reasonable accuracy, the areas of alteration and submarginal mineralization in the volcanic veneer. These zones are inferred to have been the surfaceward plumbing conduits for ore bearing hydrothermal solution, which undoubtedly passed through the conduits in the sedimentary section, theoretically leading to mineralization found there.
10. In excess of 500 boundary claim monuments (30 line miles of claim boundaries) were checked during the survey. Claim monuments were re-erected if missing or destroyed by vandalism. All new posts erected were painted with bright orange paint to be clearly identified to both the general public and other claimants of the existence of all claim monuments. All posts were tagged with a permanent aluminum claim tag affixed to the post embossed with the name of the claim and its number. Each tag was screwed onto each post with six substantial screws. All claim notices were re-attached to the discovery post, in a water/weather proof plastic container.

These results have hastened efforts to delineate, extend, and develop, by scientific principles, known and suspected areas of valuable mineral content, within the boundaries of subject mining claims.

An exploration-development program consisting of drilling, sampling, geological, geochemical, and geophysical studies, is presently under consideration for this property. All technical work and results are in the possession of and are considered to be the exclusive property of James Stewart Company, the owner of subject mining claims with offices at 3033 N. Central Avenue, 707 Mayer Central Building, Phoenix, Arizona 85012, Attention: Mr. Steven H. Halbert, assistant to the President.

Respectfully submitted,

James A. Briscoe (Agent)  
Registered Professional Geologist  
Arizona #9424  
California #518



860921242

INSTRUCTIONS

1. File one copy with the Department.
2. This application for renewal shall be accompanied by a filing fee of \$50.00 and advance rental of \$1.00 per acre. (No rental for first renewal).
3. Fill in either "A" or "B" below but not both.
4. Execute affidavit on reverse side before a Notary Public.
5. Attach data substantiating expenditure to reverse side. Include itemization or receipts, or both.
6. IMPORTANT: This application will not be approved unless accompanied by either a Continuation Certificate extending the present bond through the renewal year, or a replacement bond.

ARIZONA STATE LAND DEPARTMENT  
1624 West Adams  
Phoenix, Arizona 85007

APPLICATION FOR RENEWAL OF PROSPECTING PERMIT

The State Land Commissioner:

I/We James Stewart Company  
of 3033 N. Central Suite 707 Phoenix, Arizona 85012  
(Address)

having expended no less than \$\_\_\_\_\_ in exploration for valuable mineral deposits on the State land covered by Prospecting Permit No. \_\_\_\_\_ as attested by the affidavit and evidence attached hereto, do hereby make application for renewal of:

A. Prospecting Permit No. 89049  
(To be used when filing for renewal of all of Permit now held)

B. That part of Prospecting Permit No. \_\_\_\_\_ described below:

Subdivision	Sec.	Twp.	Rge.	Acres	County
-------------	------	------	------	-------	--------

(To be used when filing for renewal of part of permit now held)  
I hereby relinquish all acreage presently held in this permit not above described.

1. Is this permit to be held in trust for anyone other than applicant? \_\_\_\_\_
2. If yes - attach a certified copy of the Trust Agreement.

I hereby certify under the penalty of perjury, that the information contained and statements herein made are, to the best of my knowledge and belief, true, correct, and complete.

Dated this 28 day of May A.D. 1986.

James A. Briscoe  
(Applicant)  
JAMES A. BRISCOE  
NOTICE AGENT FOR JAMES STEWART COMPANY

Your attention is drawn to Section 4 of your permit. This section provides for automatic cancellation of the permit if the required exploration expenditures as spelled out in Section 4 are not made and proof thereof submitted to the Commissioner on or before the anniversary date of the permit.

Please be advised that if the permit is to be renewed, the affidavit of expenditures must be accompanied by itemized expenses such as bills, receipts, rental, time expended, wages paid and wage scales, or any other supplemental information available which will substantiate the claimed expenditures together with a description of the work done. A map to scale of not less than 1" = 1 mile showing the location of the work done is also required so that the work can be checked. Road work will only be accepted for two non-consecutive years during the five years the permit is available.

Any deficiency in expenditures must be made up by a cash payment to the State Land Department at the same rate as required for expenditures in Section 4 or the permit will be cancelled.

AFFIDAVIT OF ANNUAL EXPLORATION EXPENDITURE

STATE OF ARIZONA )

Arizona State Prospecting

County of PIMA )

SS:

Permit No. 89049

JAMES A. BRISCOE

(Name of Permittee or Agent)

deposes and says:

That he is Permittee of, or Permittee's authorized agent of record for State Prospecting Permit No. 89049;

That between the 15<sup>th</sup> day of JANUARY, 1986, and the 1<sup>st</sup> day of MAY, 1986, at least \$ 1430.00 were expended in exploration, as statutorily defined, for valuable mineral deposits on the State land covered by the above numbered Prospecting Permit;

That the documents attached in substantiation of this expenditure reflect a true and complete accounting of the sum so expended as reported next above.

James A. Briscoe  
(Signature)

Subscribed and sworn to before me this 28 day of May, 1986.

M. Susan Porter  
Notary Public

My Commission Expires:

OFFICIAL SEAL  
M. SUSAN PORTER  
Notary Public — State of AZ  
PIMA COUNTY  
My Comm. Expires Aug. 6, 1989

THE FOLLOWING IS NOT TO BE FILLED IN BY APPLICANT

Advance Rental Received \_\_\_\_\_ Amount \_\_\_\_\_ Receipt No. \_\_\_\_\_

Fee Received \_\_\_\_\_ Amount \_\_\_\_\_ Receipt No. \_\_\_\_\_

Approved for the period of \_\_\_\_\_ Beginning \_\_\_\_\_ Expiring \_\_\_\_\_

Recorded by \_\_\_\_\_ Approved or Denied by \_\_\_\_\_ Date \_\_\_\_\_

If Denied, Cause: \_\_\_\_\_

Special provisions to be added to permit \_\_\_\_\_

ATTACHMENT 1  
SUMMARY REPORT

May 6, 1986

This report is filed in compliance with the annual exploration expenditure, and is made a part thereof for Arizona Prospecting Permit number 08-89049, more particularly described as Meets and Bounds in the N1/2, Section 36, Township 20S., Range 21E., G.&S.R.B.M., consisting of 142.42 acres. The cost of the geological, geochemical and geophysical studies directly applicable to the above described area exceeded \$1,430.00, and was paid for by the holder of subject permit (see substantiation of expenditure, Attachment 2).

Work was performed over the entire permit area to evaluate, delineate, and extend, by scientific principles, suspected areas of valuable mineral content contained therein. The work consisted of, but was not limited to:

1. Geochemical sampling of bedrock/soil samples. Assays not performed to date.
2. Initial and continued geologic and alteration mapping from both aerial photography and ground truth reconnaissance.
3. Reproduction, organization, analysis, and interpretation of pre-existing drilling, geochemical, geophysical and geological data.

This work was performed throughout the period from June 30, 1985 to May 1, 1986, by or for James A. Briscoe & Associates, Inc., 5701 E. Glenn St., #120, Tucson, Arizona 85712, telephone (602) 721-1375, under the direct supervision of James A. Briscoe, a Registered Professional Geologist for 16 years in the State of California (No. 518) and Arizona (No. 9424), with degrees from the University of Arizona (B.S. Geology, M.S. Geology, 1967). Other persons performing work upon said claim groups were:

Thomas E. Waldrip, Jr., Geologist/Landman, B.S. Geology, University of Arizona, 4426 E. Patricia St., Tucson, Arizona 85712  
Mardee A. Stewart, Business Manager, A.S. Hospital Management, Lasell Junior College, 5701 East Glenn St., Tucson, Arizona 85712

The basic findings to date, from the continuing technical studies performed are:

Charleston Area:

1. The terrain in the immediate permit area is composed of a Mesozoic to Cenozoic complex of northeasterly trending andesitic and rhyolitic intrusive dikes and small flow banded rhyolitic domes intruding or intercalated with a late-Mesozoic succession of volcanic flows and pyroclastic units (Bronco Hill volcanics and Uncle Sam Porphyry-tuff). A sedimentary section of Mesozoic aged shales, calcareous mudstones and quartzites (Bisbee Formation), and even older Paleozoic and Mesozoic succession of dominantly marine limestones are known to be present in the immediate area, but are not exposed within the permit boundaries. These outlying, scattered exposures of stratigraphically lower sedimentary rock units are shown through drilling to be subaerially continuous at shallow to moderate depths from their areas of surface outcrop, through and across the prospect area.
2. Paralleling the intrusive trend, and spacially related with it, are at least one, and possibly more, hydrothermal alteration centers exhibiting alteration zoning and oxidized capping similar to other porphyry copper deposits in Arizona. Alteration within the area includes, but is not limited to, silicification, hematization (after pyrite), alunization, sericitization and argillization. Rock outcrops within and near the permit area exhibit one or more of these alteration types with intensities ranging from weak to strong.
3. The overlapping or lineal nature of the proposed multiple alteration centers makes it difficult to interpret the exact horizontal zonation pattern exhibited. It appears to be suggestive of several semi-concentric but overlapping metal zoning patterns outwards from multiple alteration centers. Only one alteration center appears to exist within the permit area, however. This zonation is broken in one or more directions, from the permit area, with these directions yet to be filled in, due to their lack of outcrop. Results to date indicate a central zone anomalously high in copper and molybdenum plus or minus vanadium, surrounded by an irregular zone of higher lead and zinc values, outwards to a highly manganiferous zone. This metal zoning pattern is indicative of porphyry copper mineralization centers, hypothetically proposed to exist within or near the permit area. In the intermediate and outer zones, base and precious metal vein type deposits are found zoned radially to, or outwards from, the proposed porphyry copper center.
4. Currently, results from the past core drilling, surface assaying, ground geophysics, and detailed ground magnetic surveys are inconclusive. Work remains to fully analyze and interpret results of these surveys in the forthcoming annual exploration expenditure period.
5. Initial interpretation of the ground magnetic surveys indicates anomalously higher magnetic values associated with intrusive rocks of granodioritic and andesitic composition as was exhibited on the aeromagnetic survey. Conversely, anomalously lower values are encountered in areas of rhyolitic plugs and domes, especially those spacially associated with hydrothermal alteration centers.



## Attachment 2, Cont.....

6. Previous, deep, vertical diamond drilling indicates a moderately shallow cover of alternating pyroclastics and flow related volcanic rocks. These particular rocks in theory have undergone brittle deformation (fracturing and faulting), creating a plumbing network to and into the subsurface, Mesozoic sedimentary section. Along these zones of weakness in the volcanic rocks, dikes or dike-like structures of acidic to intermediate composition have intruded. Subsequent to intrusion, hydrothermal solutions likewise have invaded along these same zones of weakness, selectively altering the rocks within the zone, to in some cases, almost pure sericite. These same hydrothermal fluids carried and deposited the base and precious metal mineralization found sparingly throughout the sericitized zone of weakness. Somewhat erratically distributed through this same zone are high grade pods, lenses, and zones of base metal mineralization. Work continues to define these higher grade zones, their continuity, grade and general nature.
7. Below the volcanic veneer is a thick section of Mesozoic sediments through which drilling in excess of 5,000 feet has penetrated. These drilled sediments have numerous dike-like intrusions of varying composition. Attendant to these zones of intrusion, the sediments have undergone various degrees of alteration and mineralization. Mineralization, herein, exists in three different modes of occurrence. Namely: 1. Tension veins and veinlets; 2. Disseminations in the host rocks and/or intrusive dikes; and 3. Cross cutting vein zones of the "sericitic" type found in the upper volcanic zones.
8. Surface geophysical studies are suggestive of large amounts and areas of rather weakly mineralized rock at intermediate to moderate depths, as verified by drilling. Several anomalous responsive zones have been located, but to date, remain untested.
9. Linears with a strike length greater than one-fourth mile have a predominate northeasterly trend. A sub-normal, northwesterly trending component is also present, but is less strongly exhibited. The effect of these bi-directional linears on mineralization, alteration and emplacement of intrusives is currently not well understood. They may reflect a pre-mineral signature of the paleo-structure exhibited in the sedimentary, pre-volcanic terrain. Currently, pervasive linears and zones of intersecting cross fractures delineate with reasonable accuracy, the areas of alteration and submarginal mineralization in the volcanic veneer. These zones are inferred to have been the surfaceward plumbing conduits for ore bearing hydrothermal solution, which undoubtedly passed through the conduits in the sedimentary section, theoretically leading to mineralization found there.

These results have hastened efforts to delineate, extend, and develop, by scientific principles, known and suspected areas of valuable mineral content, within the boundaries of subject permit area.

An exploration-development program consisting of drilling, sampling, geological, geochemical, and geophysical studies, is presently under consideration for this permit area. All technical work and results are in the possession of and are considered to be the exclusive property of James Stewart Company, the owner of subject mining claims with offices at 3033 N. Central Avenue, 707 Mayer Central Building, Phoenix, Arizona 85012, Attention: Mr. Steven H. Halbert, assistant to the President.

Respectfully submitted,

*James A. Briscoe*  
 James A. Briscoe (Agent)  
 Registered Professional Geologist  
 Arizona #9424  
 California #518



SUBSTANTIATION OF EXPENDITURE

Attachment 2

Consulting service provided by James A. Briscoe & Associates, Inc., throughout annual exploration year for James Stewart Company on Prospecting Permit #08-89049, as summarized:

FIELD WORK:

Consulting services provided at invoiced cost of \$500 per 8 hour field man day as follows:

1. Geologist - geological reconnaissance, travel, and sampling	
approx. 1/4 sq.mi. 2 man days	\$1,000.00
2. Geologist - alteration mapping	
approx. 1/4 sq.mi. - .5 man days	250.00
Sub Total Field Work	\$1,250.00

OFFICE TECHNICAL WORK:

1. Geologist: Interpretation, reporting & management	
1 man day @ \$500/day	\$ 500.00
2. Report typing @ \$15/hr. X 4 hours	60.00
Sub Total Office Technical Work	\$ 560.00

RENTALS, PER DIEM, AND SUPPLIES:

1. Company trailer house	
@ \$25/day X 2 days	\$ 50.00
2. Food @ \$15/man day X 2 man days	30.00
3. Field vehicles	
a. Rental @ \$10/day X 3 days	30.00
b. Mileage @ \$.50/mile X 240 miles	120.00
Sub Total Rentals, Expenses & Supplies	\$ 230.00
Total Expenditure on Area PP	=====
	\$2,040.60

1985-1984

OCT 22 1985  
8am SE 2 \$5.00

RECORDING REQUESTED  
BY & MAIL TO

James A. Briscoe, Agent  
5701 E. Glenn St., #120  
Tucson, Arizona 85712

PROOF OF LABOR

STATE OF Arizona... }  
COUNTY OF Pima..... } ss

BEFORE ME, personally appeared James A. Briscoe, President, James A. Briscoe & Associates, Inc., an Arizona Corporation, who, being duly sworn, says: My current address is 5701 East Glenn St., #120, Tucson, Arizona 85712, my current residence is as above. Certain labor and/or improvements required by law were performed or made on or for the benefit of the following lode mining claim(s), [which together comprise a group of contiguous claims] located in the Tombstone Mining District of Cochise County, Arizona, in the mining assessment work year ending on September 1, 1985 as follows:

Name of Claim (in full)	Mining Records Original Location Book Page	Mining Records Original Location Book Page
Horne Lode Claim Group (see Attachment 1)		

The work performed and/or improvements made consisted of the following:

Technical studies including geological, geochemical and geophysical surveys, see Attachment 2.

The total fair and reasonable value thereof was at least \$800.00 and the amount and value thereof on or for the benefit of each claim was \$100 or more. The name and address of the person who performed the labor or made the improvements, as known to me, are: All work was performed by or for James A. Briscoe & Associates, Inc. 5701 East Glenn Street, #120, Tucson, Arizona 85712, Phone: (602) 721-1375, under the direction of James A. Briscoe, Registered Professional Geologist, State of California #518 and Arizona #9424, Owner of the firm. (For others performing work see Attachment 2).

The undersigned, acting as agent for the mining claim owner(s) whose address(es) is(are):

NAME	CURRENT MAILING ADDRESS
James Stewart Company	3033 N. Central Avenue Phoenix, Arizona 85012

The above listed claims are held and claimed by the owner(s) for the valuable minerals contained therein.

James A. Briscoe & Associates, Inc. (Agent)

*James A. Briscoe*  
James A. Briscoe, President

SUBSCRIBED AND SWORN TO before me by James A. Briscoe known to me to be the President of the corporation performing work described herein above, and that executed the within instrument on behalf of the above named owner on this 21 day of October, 1985.

IN WITNESS WHEREOF I have hereunto set my hand and affixed my official seal

*M. Susan Porter*  
Notary Signature

a Notary Public in and for said County and State

My Commission Expires: August 6, 1989

OFFICIAL SEAL  
M. SUSAN PORTER  
Notary Public - State of AZ  
PIMA COUNTY  
My Comm. Expires Aug. 6, 1989



FEE # 851021061  
OFFICIAL RECORDS  
COCHISE COUNTY  
DATE 10/22/85 HOUR 8

REQUEST OF  
J A BRISCOE & ASSOC  
CHRISTINE RHODES-RECORDER  
FEE : 5.00 PAGES : 4

HORNE GROUP MASTER CLAIM LIST  
 UNPATENTED LOSE MINING CLAIMS  
 TOMBSTONE MINING DISTRICT, COCHISE COUNTY, ARIZONA  
 CLAIMS LOCATED SEPTEMBER, 1967

ATTACHMENT 1  
 PAGE 1 OF 1

CLAIM NAME	CLAIM NUMBER	BOOK	PAGE	B.L.M. SERIAL NUMBER	LEGAL	LEGAL SEC- TION	DESCRIPTION TOWN- SHIP	RANGE	MERIDIAN
HORNE #	110	501	320	A-MC- 84789	NE1/4	20	20S.	22E.	G.&S.R.B.M.
HORNE #	111	501	321	A-MC- 84790	NE1/4	20	20S.	22E.	G.&S.R.B.M.
					NW1/4	20	20S.	22E.	G.&S.R.B.M.
HORNE #	112	501	322	A-MC- 84791	NE1/4	20	20S.	22E.	G.&S.R.B.M.
HORNE #	113	501	323	A-MC- 84792	NE1/4	20	20S.	22E.	G.&S.R.B.M.
					NW1/4	20	20S.	22E.	G.&S.R.B.M.
HORNE #	114	501	324	A-MC- 84793	NE1/4	20	20S.	22E.	G.&S.R.B.M.
HORNE #	115	501	325	A-MC- 84794	NE1/4	20	20S.	22E.	G.&S.R.B.M.
					NW1/4	20	20S.	22E.	G.&S.R.B.M.
HORNE #	116	501	326	A-MC- 84795	NE1/4	20	20S.	22E.	G.&S.R.B.M.
HORNE #	117	501	327	A-MC- 84796	NE1/4	20	20S.	22E.	G.&S.R.B.M.
					NW1/4	20	20S.	22E.	G.&S.R.B.M.

85021061

## ATTACHMENT 2

### SUMMARY REPORT

October 8, 1985

This detailed report is filed in compliance with the requirements of Title 30, United States Code, Section 28-1 for the Horne claims, a contiguous group of 8 unpatented lode mining claims, situated in the Tombstone Mining District of Cochise County, State of Arizona.

The work consisted of continued:

1. Geochemical sampling of bedrock/soil samples using a UNC Silver MAP unit.
2. Reduction of geological data to standard scale geologic map coverage of the area.
3. Analysis and computer logging of old production reports, geological geophysical and geochemical maps from previous mining activities.
4. Annotation to geological base map of geological data acquired during previous underground mining eras with more recent information acquired by other companies and governmental agencies.
5. Establish ground control by field surveying - aerophoto targeting.
6. Flying aerial photography.
7. Reproduction and enlargement of select color photographs of the area.
8. Initial and continued geologic and alteration mapping from both aerial photography and ground truth reconnaissance.
9. District-wide lineation analysis using reproduced black and white aerial photography.
10. Reproduction, organization, analysis, and interpretation of pre-existing drilling, geochemical, geophysical and geological data

This work was performed over the entire claim group to evaluate the discovery of valuable mineral deposits located thereon and to assist in planning further exploration and development work. The work was performed throughout the period from September 1, 1984, to August 31, 1985, by or for Tombstone Silver Mines, Inc., P. O. Box 1016, Tombstone, Arizona 85638, telephone (602) 457-3601, under the direct supervision of James A. Briscoe, a Registered Professional Geologist for 15 years in the State of California (No. 518) and Arizona (No. 9424), with degrees from the University of Arizona (B.S. Geology, M.S. Geology, 1967). Other persons performing work upon said claims were:

Thomas E. Waldrip, Jr., Geologist/Landman, B.S. Geology, University of Arizona, 4426 E. Patricia St., Tucson, Arizona 85712  
 Mardee A. Stewart, Business Manager, A.S. Hospital Management, Lasell Junior College, 5701 East Glenn St., Tucson, Arizona 85712  
 Arthur J. Graves, Geologist, B. S. Geology, Colorado School of Mines  
 James A. Briscoe, Jr., 5701 E. Glenn St., #120, Tucson, Arizona 85712  
 C. Bailey Escapule, Jr., P. O. Box 1016, Tombstone, Arizona  
 Professional and other services provided by:  
 Cooper Aerial Survey Company, 1692 W. Grant Rd., Tucson, AZ 85745  
 Tucson Blueprint, P. O. Box 27266, Tucson, Arizona 85726  
 Reproduction, Inc., 234 E. 6th St., Tucson, Arizona  
 Daniel B. Adams, 2504 Sandler NE., Albuquerque, New Mexico  
 Moria Surveying, Tombstone, Arizona

The cost of the geological, geochemical and geophysical studies exceeded \$800.00, and was paid for by Tombstone Silver Mines, Inc., lessee of subject mining claims.

The basic findings to date, from the continuing technical studies performed on this non-contiguous claim group are:

1. The terrain in the immediate claim area is composed of a Mesozoic to Cenozoic complex of northeasterly trending andesitic and rhyolitic intrusive dikes intruding a late-Mesozoic succession of volcanic pyroclastics (Uncle Sam Porphyry-tuff). A sedimentary section of Mesozoic aged shales, calcareous mudstones and quartzites (Bisbee Formation), and even older Paleozoic and Mesozoic succession of dominantly marine limestones are known to be present in the immediate area. These scattered exposures of stratigraphically lower sedimentary rock units are shown through drilling to be subaerially continuous at shallow to moderate depths from their areas of surface outcrop, through and across the claim area.
2. Paralleling the intrusive trend, and spacially related with it, are at least one, and possibly more, hydrothermal alteration centers exhibiting alteration zoning and oxidized capping similar to other porphyry copper deposits in Arizona. Alteration within the area includes, but is not limited to, silicification, hematization (after pyrite), alunization, sericitization and argillization. Rock outcrops within and near the claim area exhibit one or more of these alteration types with intensities ranging from weak to strong.

85021061



## Attachment 2, Cont.....

3. The overlapping or lineal nature of the proposed multiple alteration centers makes it difficult to interpret the exact horizontal metal zonation pattern exhibited. It appears to be suggestive of several semi-concentric but overlapping metal zoning patterns outwards from multiple alteration centers. Only one alteration center appears to exist near the claim group, however. Zonation is broken in one or more directions across the claim area, with these yet to be filled in, due to lack of outcrop. Results to date indicate a central zone anomalously high in copper and molybdenum surrounded by an irregular zone of higher lead and zinc values, outwards to a highly manganiferous zone. (The latter zone is not exhibited in the claim area). This metal zoning pattern is indicative of porphyry copper mineralization centers, hypothetically proposed to exist within or near the claim area. In the intermediate and outer zones, base and precious metal vein type deposits are found zoned radially to, or outwards from, the proposed porphyry copper center.
4. Currently, results from the past drilling, surface assaying, ground geophysics, and detailed ground magnetic surveys are inconclusive. Work remains to fully analyze and interpret results of these surveys in the forthcoming annual exploration expenditure period.
5. Initial interpretation of the ground magnetic surveys indicates anomalously higher magnetic values associated with intrusive rocks of granodioritic and andesitic composition as was exhibited on the aeromagnetic survey. Conversely, anomalously lower values are encountered in areas of the hydrothermal alteration centers.
6. Below the volcanic veneer is a thick section of Mesozoic sediments through which drilling in excess of 5,000 feet, some 2 miles distance, has failed to penetrate. These drilled sediments have numerous dike-like intrusions of varying composition. Attendant to these zones of intrusion, the sediments have undergone various degrees of alteration and mineralization. Mineralization, herein, exists in three different modes of occurrence. Namely: 1. Tension veins and veinlets; 2. Disseminations in the host rocks and/or intrusive dikes; and 3. Cross cutting vein zones of the "sericitic" type found in the upper volcanic zones.
7. Surface geophysical studies are suggestive of large amounts and areas of rather weakly mineralized rock at intermediate to moderate depths, as verified by drilling elsewhere. Several anomalous responsive zones have been located, but to date, remain untested.

These results have hastened efforts to delineate, extend, and develop, by scientific principles, known and suspected areas of valuable mineral content, within the boundaries of subject mining claims.

An exploration-development program consisting of drilling, sampling, geological, geochemical, and geophysical studies, is presently under consideration for this property. All technical work and results are in the possession of and are considered to be the exclusive property of James Stewart Company, the owner of subject mining claims with offices at 3033 N. Central Avenue, 707 Mayer Central Building, Phoenix, Arizona 85012, Attention: Mr. Steven H. Halbert, assistant to the President.

Respectfully submitted,

*James A. Briscoe*

James A. Briscoe (Agent)  
Registered Professional Geologist  
Arizona #9424  
California #518



OCT 22 1985  
Sam SE-2 \$700

RECORDING REQUESTED  
BY & MAIL TO

James A. Briscoe, Agent  
5701 E. Glenn St., #120  
Tucson, Arizona 85712

PROOF OF LABOR

STATE OF Arizona... }  
COUNTY OF Pima..... } ss

BEFORE ME, personally appeared James A. Briscoe, President, James A. Briscoe & Associates, Inc., an Arizona Corporation, who, being duly sworn, says: My current address is 5701 East Glenn St., #120, Tucson, Arizona 85712, my current residence is as above. Certain labor and/or improvements required by law were performed or made on or for the benefit of the following lode mining claim(s), [which together comprise a group of non-contiguous claims] located in the Tombstone Mining District of Cochise County, Arizona, in the mining assessment work year ending on September 1, 1985 as follows:

Name of Claim (in full)	Mining Records Original Location Book Page	Mining Records Original Location Book Page
Apache Lode Claim Group		
Horne Lode Claim Group		
Jared Lode Claim Group		
Stewart Lode Claim Group		
Suiter Lode Claim Group (see Attachment 1)		

The work performed and/or improvements made consisted of the following:

Technical studies including geological, geochemical and geophysical surveys, see Attachment 2.

The total fair and reasonable value thereof was at least \$16,300.00 and the amount and value thereof on or for the benefit of each claim was \$100 or more. The name and address of the person who performed the labor or made the improvements, as known to me, are: All work was performed by or for James A. Briscoe & Associates, Inc. 5701 East Glenn Street, #120, Tucson, Arizona 85712, Phone: (602) 721-1375, under the direction of James A. Briscoe, Registered Professional Geologist, State of California #518 and Arizona #9424, Owner of the firm. (For others performing work see Attachment 2).

The undersigned, acting as agent for the mining claim owner(s) whose address(es) is(are):

NAME	CURRENT MAILING ADDRESS
James Stewart Company	3033 N. Central Avenue Phoenix, Arizona 85012

The above listed claims are held and claimed by the owner(s) for the valuable minerals contained therein.

James A. Briscoe & Associates, Inc. (Agent)

By James A. Briscoe  
James A. Briscoe, President

SUBSCRIBED AND SWORN TO before me by James A. Briscoe known to me to be the President of the corporation performing work described herein above, and that executed the within instrument on behalf of the above named owner on this 21 day of October, 1985.

IN WITNESS WHEREOF I have hereunto set my hand and affixed my official seal

M. Susan Porter  
Notary Signature a Notary Public in and for said County and State

My Commission Expires: August 6, 1989

OFFICIAL SEAL  
M. SUSAN PORTER  
Notary Public - State of AZ  
PIMA COUNTY  
My Comm. Expires Aug. 6, 1989



FEE # 851021060  
OFFICIAL RECORDS  
COCHISE COUNTY  
DATE 10/22/85 HOUR 8

REQUEST OF  
J A BRISCOE & ASSOC  
CHRISTINE RHODES-RECORDER  
FEE : 7.00 PAGES : 7

85021060



## ATTACHMENT 1

PAGE 1 OF 4

APACHE GROUP MASTER CLAIM LIST  
UNPATENTED LODE MINING CLAIMS  
TOMBSTONE MINING DISTRICT, COCHISE COUNTY, ARIZONA  
CLAIMS LOCATED MAY, 1969 & SEPTEMBER, 1973

CLAIM NAME	CLAIM NUMBER	BOOK	PAGE	B. L. M. SERIAL NUMBER	LEGAL	LEGAL DESCRIPTION SECTION	TOWN-SHIP	RANGE	MERIDIAN
APACHE # 1	591	435	A-MC- 84869	NW1/4	31	20S.	22E.	G. & S. R. B. M.	
APACHE # 2	591	436	A-MC- 84870	SW1/4	30	20S.	22E.	G. & S. R. B. M.	
APACHE # 3	591	437	A-MC- 84871	NW1/4	31	20S.	22E.	G. & S. R. B. M.	
APACHE # 4	591	438	A-MC- 84872	SW1/4	30	20S.	22E.	G. & S. R. B. M.	
APACHE # 5	591	439	A-MC- 84873	NE1/4	31	20S.	22E.	G. & S. R. B. M.	
APACHE # 6	591	440	A-MC- 84874	NE1/4	31	20S.	22E.	G. & S. R. B. M.	
APACHE # 7	591	441	A-MC- 84875	NE1/4	31	20S.	22E.	G. & S. R. B. M.	
APACHE # 8	591	442	A-MC- 84876	NE1/4	31	20S.	22E.	G. & S. R. B. M.	
APACHE # 9	591	443	A-MC- 84877	NW1/4	30	20S.	22E.	G. & S. R. B. M.	
APACHE # 10	591	444	A-MC- 84878	SW1/4	30	20S.	22E.	G. & S. R. B. M.	
APACHE # 11	591	445	A-MC- 84879	NW1/4	30	20S.	22E.	G. & S. R. B. M.	
APACHE # 12	591	446	A-MC- 84880	NW1/4	30	20S.	22E.	G. & S. R. B. M.	
APACHE # 13	591	447	A-MC- 84881	SW1/4	30	20S.	22E.	G. & S. R. B. M.	
APACHE # 14	591	448	A-MC- 84882	NW1/4	30	20S.	22E.	G. & S. R. B. M.	
APACHE # 15	591	449	A-MC- 84883	SW1/4	30	20S.	22E.	G. & S. R. B. M.	
APACHE # 16	591	450	A-MC- 84884	NW1/4	30	20S.	22E.	G. & S. R. B. M.	
APACHE # 17	591	451	A-MC- 84885	SW1/4	30	20S.	22E.	G. & S. R. B. M.	
APACHE # 18	592	249	A-MC- 84886	NW1/4	31	20S.	22E.	G. & S. R. B. M.	
APACHE # 19	592	250	A-MC- 84887	SW1/4	31	20S.	22E.	G. & S. R. B. M.	
APACHE # 20	592	251	A-MC- 84888	NW1/4	31	20S.	22E.	G. & S. R. B. M.	
APACHE # 21	592	252	A-MC- 84889	SW1/4	31	20S.	22E.	G. & S. R. B. M.	
APACHE # 22	592	253	A-MC- 84890	NW1/4	31	20S.	22E.	G. & S. R. B. M.	
APACHE # 23	592	254	A-MC- 84891	SE1/4	31	20S.	22E.	G. & S. R. B. M.	
APACHE # 24	592	255	A-MC- 84892	SW1/4	31	20S.	22E.	G. & S. R. B. M.	
APACHE # 25	592	256	A-MC- 84893	SW1/4	31	20S.	22E.	G. & S. R. B. M.	
APACHE # 26	592	257	A-MC- 84894	SW1/4	31	20S.	22E.	G. & S. R. B. M.	
APACHE # 27	882	545	A-MC- 84895	NE1/4	31	20S.	22E.	G. & S. R. B. M.	
APACHE # 28	882	546	A-MC- 84896	SE1/4	31	20S.	22E.	G. & S. R. B. M.	
APACHE # 29	882	547	A-MC- 84897	NE1/4	31	20S.	22E.	G. & S. R. B. M.	
APACHE # 30	882	548	A-MC- 84898	SE1/4	31	20S.	22E.	G. & S. R. B. M.	
APACHE # 31	882	549	A-MC- 84899	SW1/4	31	20S.	22E.	G. & S. R. B. M.	
APACHE # 32	882	550	A-MC- 84900	SE1/4	31	20S.	22E.	G. & S. R. B. M.	
APACHE # 33	882	551	A-MC- 84901	SE1/4	31	20S.	22E.	G. & S. R. B. M.	
APACHE # 34	882	552	A-MC- 84902	SE1/4	31	20S.	22E.	G. & S. R. B. M.	
APACHE # 35	882	553	A-MC- 84903	SE1/4	31	20S.	22E.	G. & S. R. B. M.	
APACHE # 36	882	554	A-MC- 84904	SW1/4	31	20S.	22E.	G. & S. R. B. M.	
APACHE # 37	882	555	A-MC- 84905	NE1/4	6	21S.	22E.	G. & S. R. B. M.	
APACHE # 38	882	556	A-MC- 84906	SW1/4	31	20S.	22E.	G. & S. R. B. M.	
APACHE # 39	882	557	A-MC- 84907	NE1/4	6	21S.	22E.	G. & S. R. B. M.	
APACHE # 40	882	558	A-MC- 84908	SW1/4	31	20S.	22E.	G. & S. R. B. M.	
APACHE # 41	882	559	A-MC- 84909	SE1/4	31	20S.	22E.	G. & S. R. B. M.	
APACHE # 42	882	560	A-MC- 84910	NW1/4	5	21S.	22E.	G. & S. R. B. M.	
APACHE # 43	882	561	A-MC- 84911	SW1/4	31	20S.	22E.	G. & S. R. B. M.	
APACHE # 44	882	562	A-MC- 84912	NE1/4	5	21S.	22E.	G. & S. R. B. M.	

HORNE GROUP MASTER CLAIM LIST  
UNPATENTED LODE MINING CLAIMS  
TOMBSTONE MINING DISTRICT, COCHISE COUNTY, ARIZONA  
CLAIMS LOCATED JULY THROUGH OCTOBER, 1967 & NOVEMBER, 1970

CLAIM NAME	CLAIM NUMBER	BOOK	PAGE	B. L. M. SERIAL NUMBER	LEGAL	LEGAL DESCRIPTION SECTION	TOWN-SHIP	RANGE	MERIDIAN
HORNE	# 1	493	261	A-MC- 84806	NW1/4	25	20S.	21E.	G. & S. R. B. M.
HORNE	# 2	493	262	A-MC- 84807	NW1/4	25	20S.	21E.	G. & S. R. B. M.
HORNE	# 3	493	263	A-MC- 84808	NW1/4	25	20S.	21E.	G. & S. R. B. M.
HORNE	# 4	493	264	A-MC- 84809	NW1/4	25	20S.	21E.	G. & S. R. B. M.

85021060

ATTACHMENT 1 CONTINUED.....  
HORNE GROUP MASTER CLAIM LIST CONTINUED

PAGE 2 OF 4

CLAIM NAME	CLAIM NUMBER	BOOK	PAGE	B.L.M. SERIAL NUMBER	LEGAL	SEC-TION	TOWN-SHIP	RANGE	MERIDIAN
HORNE #	5	493	267	A-MC- 84810	NW1/4	25	20S.	21E.	G.&S.R.B.M.
					SW1/4	25	20S.	21E.	G.&S.R.B.M.
HORNE #	6	493	266	A-MC- 84811	SW1/4	25	20S.	21E.	G.&S.R.B.M.
					NW1/4	25	20S.	21E.	G.&S.R.B.M.
					NE1/4	26	20S.	21E.	G.&S.R.B.M.
					SE1/4	26	20S.	21E.	G.&S.R.B.M.
HORNE #	7	493	265	A-MC- 84812	NW1/4	25	20S.	21E.	G.&S.R.B.M.
					SW1/4	25	20S.	21E.	G.&S.R.B.M.
HORNE #	8	493	537	A-MC- 84813	NW1/4	25	20S.	21E.	G.&S.R.B.M.
					SW1/4	25	20S.	21E.	G.&S.R.B.M.
HORNE #	9	509	318	A-MC- 84814	NW1/4	25	20S.	21E.	G.&S.R.B.M.
HORNE #	10	509	319	A-MC- 84815	NW1/4	25	20S.	21E.	G.&S.R.B.M.
					NE1/4	26	20S.	21E.	G.&S.R.B.M.
HORNE #	11	509	320	A-MC- 84816	NE1/4	26	20S.	21E.	G.&S.R.B.M.
HORNE #	12	496	339	A-MC- 84817	NE1/4	25	20S.	21E.	G.&S.R.B.M.
					NW1/4	25	20S.	21E.	G.&S.R.B.M.
					SE1/4	25	20S.	21E.	G.&S.R.B.M.
					SW1/4	25	20S.	21E.	G.&S.R.B.M.
HORNE #	13	496	340	A-MC- 84818	NE1/4	25	20S.	21E.	G.&S.R.B.M.
					NW1/4	25	20S.	21E.	G.&S.R.B.M.
HORNE #	14	496	341	A-MC- 84819	NE1/4	25	20S.	21E.	G.&S.R.B.M.
					NW1/4	25	20S.	21E.	G.&S.R.B.M.
HORNE #	15	496	342	A-MC- 84820	NE1/4	25	20S.	21E.	G.&S.R.B.M.
					NW1/4	25	20S.	21E.	G.&S.R.B.M.
HORNE #	16	496	343	A-MC- 84821	NE1/4	25	20S.	21E.	G.&S.R.B.M.
					NW1/4	25	20S.	21E.	G.&S.R.B.M.
HORNE #	17	493	538	A-MC- 84822	NE1/4	25	20S.	21E.	G.&S.R.B.M.
HORNE #	18	496	344	A-MC- 84823	NW1/4	25	20S.	21E.	G.&S.R.B.M.
					NE1/4	25	20S.	21E.	G.&S.R.B.M.
HORNE #	19	493	539	A-MC- 84824	NE1/4	25	20S.	21E.	G.&S.R.B.M.
					SE1/4	25	20S.	21E.	G.&S.R.B.M.
HORNE #	20	493	540	A-MC- 84825	NE1/4	25	20S.	21E.	G.&S.R.B.M.
HORNE #	21	493	541	A-MC- 84826	NE1/4	25	20S.	21E.	G.&S.R.B.M.
HORNE #	22	493	542	A-MC- 84827	NE1/4	25	20S.	21E.	G.&S.R.B.M.
HORNE #	23	493	543	A-MC- 84828	NE1/4	25	20S.	21E.	G.&S.R.B.M.
HORNE #	24	493	544	A-MC- 84829	SE1/4	24	20S.	21E.	G.&S.R.B.M.
HORNE #	25	493	545	A-MC- 84830	SE1/4	24	20S.	21E.	G.&S.R.B.M.
HORNE #	26	493	546	A-MC- 84831	SE1/4	24	20S.	21E.	G.&S.R.B.M.
HORNE #	27	493	547	A-MC- 84832	SE1/4	24	20S.	21E.	G.&S.R.B.M.
HORNE #	28	493	548	A-MC- 84833	NE1/4	24	20S.	21E.	G.&S.R.B.M.
					SE1/4	24	20S.	21E.	G.&S.R.B.M.
HORNE #	29	493	549	A-MC- 84834	NE1/4	24	20S.	21E.	G.&S.R.B.M.
HORNE #	30	493	550	A-MC- 84835	NE1/4	24	20S.	21E.	G.&S.R.B.M.
HORNE #	31	493	551	A-MC- 84836	NE1/4	24	20S.	21E.	G.&S.R.B.M.
HORNE #	32	493	552	A-MC- 84837	NE1/4	24	20S.	21E.	G.&S.R.B.M.
HORNE #	43	493	562	A-MC- 84838	SW1/4	24	20S.	21E.	G.&S.R.B.M.
					SE1/4	24	20S.	21E.	G.&S.R.B.M.
HORNE #	44	493	563	A-MC- 84839	SW1/4	24	20S.	21E.	G.&S.R.B.M.
					SE1/4	24	20S.	21E.	G.&S.R.B.M.
HORNE #	45	493	564	A-MC- 84840	SW1/4	24	20S.	21E.	G.&S.R.B.M.
					SE1/4	24	20S.	21E.	G.&S.R.B.M.
HORNE #	46	493	565	A-MC- 84841	SW1/4	24	20S.	21E.	G.&S.R.B.M.
					SE1/4	24	20S.	21E.	G.&S.R.B.M.
HORNE #	47	493	566	A-MC- 84842	NE1/4	24	20S.	21E.	G.&S.R.B.M.
					NW1/4	24	20S.	21E.	G.&S.R.B.M.
					SE1/4	24	20S.	21E.	G.&S.R.B.M.
					SW1/4	24	20S.	21E.	G.&S.R.B.M.
HORNE #	48	493	567	A-MC- 84843	NE1/4	24	20S.	21E.	G.&S.R.B.M.
					NW1/4	24	20S.	21E.	G.&S.R.B.M.
HORNE #	49	493	568	A-MC- 84844	NE1/4	24	20S.	21E.	G.&S.R.B.M.
					NW1/4	24	20S.	21E.	G.&S.R.B.M.
HORNE #	50	493	569	A-MC- 84845	NE1/4	24	20S.	21E.	G.&S.R.B.M.
					NW1/4	24	20S.	21E.	G.&S.R.B.M.
HORNE #	51	493	570	A-MC- 84846	NE1/4	24	20S.	21E.	G.&S.R.B.M.
					NW1/4	24	20S.	21E.	G.&S.R.B.M.
HORNE #	61	606	464	A-MC- 84847	SW1/4	24	20S.	21E.	G.&S.R.B.M.
HORNE #	62	606	465	A-MC- 84848	SW1/4	24	20S.	21E.	G.&S.R.B.M.
HORNE #	63	606	466	A-MC- 84849	SW1/4	24	20S.	21E.	G.&S.R.B.M.
HORNE #	64	606	467	A-MC- 84850	SW1/4	24	20S.	21E.	G.&S.R.B.M.
HORNE #	65	606	468	A-MC- 84851	NW1/4	24	20S.	21E.	G.&S.R.B.M.
					SW1/4	24	20S.	21E.	G.&S.R.B.M.
HORNE #	66	606	469	A-MC- 84852	NW1/4	24	20S.	21E.	G.&S.R.B.M.
HORNE #	67	606	470	A-MC- 84853	NW1/4	24	20S.	21E.	G.&S.R.B.M.
HORNE #	68	606	471	A-MC- 84854	NW1/4	24	20S.	21E.	G.&S.R.B.M.
HORNE #	69	606	472	A-MC- 84855	NW1/4	24	20S.	21E.	G.&S.R.B.M.
HORNE #	110	501	320	A-MC- 84789	NE1/4	20	20S.	22E.	G.&S.R.B.M.
HORNE #	111	501	321	A-MC- 84790	NE1/4	20	20S.	22E.	G.&S.R.B.M.
					NW1/4	20	20S.	22E.	G.&S.R.B.M.
HORNE #	112	501	322	A-MC- 84791	NE1/4	20	20S.	22E.	G.&S.R.B.M.
HORNE #	113	501	323	A-MC- 84792	NE1/4	20	20S.	22E.	G.&S.R.B.M.
					NW1/4	20	20S.	22E.	G.&S.R.B.M.
HORNE #	114	501	324	A-MC- 84793	NE1/4	20	20S.	22E.	G.&S.R.B.M.
HORNE #	115	501	325	A-MC- 84794	NE1/4	20	20S.	22E.	G.&S.R.B.M.
					NW1/4	20	20S.	22E.	G.&S.R.B.M.
HORNE #	116	501	326	A-MC- 84795	NE1/4	20	20S.	22E.	G.&S.R.B.M.
HORNE #	117	501	327	A-MC- 84796	NE1/4	20	20S.	22E.	G.&S.R.B.M.
					NW1/4	20	20S.	22E.	G.&S.R.B.M.
HORNE #	155	670	53	A-MC- 84856	SE1/4	25	20S.	21E.	G.&S.R.B.M.
					NE1/4	36	20S.	21E.	G.&S.R.B.M.
HORNE #	158	509	342	A-MC- 84857	NE1/4	25	20S.	21E.	G.&S.R.B.M.

85021060

## HORNE GROUP MASTER CLAIM LIST CONTINUED

PAGE 3 OF 4

CLAIM NAME	CLAIM NUMBER	BOOK	PAGE	B.L.M. SERIAL NUMBER	LEGAL	DESCRIPTION SECTION	TOWN-SHIP	RANGE	MERIDIAN
HORNE #	157	509	343	A-MC- 84858	NE1/4	25	20S.	21E.	G. & S. R. B. M.
HORNE #	158	509	344	A-MC- 84859	SE1/4	25	20S.	21E.	G. & S. R. B. M.
HORNE #	164	606	473	A-MC- 84860	SE1/4	23	20S.	21E.	G. & S. R. B. M.
					SW1/4	24	20S.	21E.	G. & S. R. B. M.
HORNE #	165	606	474	A-MC- 84861	SE1/4	23	20S.	21E.	G. & S. R. B. M.
					SW1/4	24	20S.	21E.	G. & S. R. B. M.
HORNE #	166	606	475	A-MC- 84862	SE1/4	23	20S.	21E.	G. & S. R. B. M.
					SW1/4	24	20S.	21E.	G. & S. R. B. M.
HORNE #	167	606	476	A-MC- 84863	SE1/4	23	20S.	21E.	G. & S. R. B. M.
					SW1/4	24	20S.	21E.	G. & S. R. B. M.
HORNE #	168	606	477	A-MC- 84864	SE1/4	23	20S.	21E.	G. & S. R. B. M.
					NE1/4	23	20S.	21E.	G. & S. R. B. M.
					SE1/4	24	20S.	21E.	G. & S. R. B. M.
					NW1/4	24	20S.	21E.	G. & S. R. B. M.
HORNE #	169	606	478	A-MC- 84865	NE1/4	23	20S.	21E.	G. & S. R. B. M.
					NW1/4	24	20S.	21E.	G. & S. R. B. M.
HORNE #	170	606	479	A-MC- 84866	NE1/4	23	20S.	21E.	G. & S. R. B. M.
					NW1/4	24	20S.	21E.	G. & S. R. B. M.
HORNE #	171	606	480	A-MC- 84867	NE1/4	23	20S.	21E.	G. & S. R. B. M.
					NW1/4	24	20S.	21E.	G. & S. R. B. M.
HORNE #	172	606	481	A-MC- 84868	NE1/4	23	20S.	21E.	G. & S. R. B. M.
					NW1/4	24	20S.	21E.	G. & S. R. B. M.

JARED GROUP MASTER CLAIM LIST  
 UNPATENTED LODE MINING CLAIMS  
 TOMBSTONE MINING DISTRICT, COCHISE COUNTY, ARIZONA  
 CLAIMS LOCATED AUGUST, 1980

CLAIM NAME	CLAIM NUMBER	BOOK	PAGE	B.L.M. SERIAL NUMBER	LEGAL	DESCRIPTION SECTION	TOWN-SHIP	RANGE	MERIDIAN
JARED #	1	1441	131	A-MC- 109868	NE1/4	6	21S.	22E.	G. & S. R. B. M.
JARED #	2	1441	133	A-MC- 109869	NE1/4	6	21S.	22E.	G. & S. R. B. M.
JARED #	3	1441	134	A-MC- 109870	NE1/4	6	21S.	22E.	G. & S. R. B. M.
JARED #	4	1441	135	A-MC- 109871	NE1/4	6	21S.	22E.	G. & S. R. B. M.
JARED #	5	1441	136	A-MC- 109872	NW1/4	5	21S.	22E.	G. & S. R. B. M.
					NE1/4	6	21S.	22E.	G. & S. R. B. M.
JARED #	6	1441	137	A-MC- 109873	NW1/4	5	21S.	22E.	G. & S. R. B. M.
JARED #	7	1441	138	A-MC- 109874	NW1/4	5	21S.	22E.	G. & S. R. B. M.
JARED #	8	1441	139	A-MC- 109875	NW1/4	5	21S.	22E.	G. & S. R. B. M.
JARED #	9	1441	140	A-MC- 109876	NW1/4	5	21S.	22E.	G. & S. R. B. M.
JARED #	10	1441	246	A-MC- 109877	NW1/4	5	21S.	22E.	G. & S. R. B. M.
					SW1/4	5	21S.	22E.	G. & S. R. B. M.
JARED #	11	1441	247	A-MC- 109878	NW1/4	5	21S.	22E.	G. & S. R. B. M.
					SW1/4	5	21S.	22E.	G. & S. R. B. M.
JARED #	12	1441	248	A-MC- 109879	NW1/4	5	21S.	22E.	G. & S. R. B. M.
					SW1/4	5	21S.	22E.	G. & S. R. B. M.
JARED #	13	1441	249	A-MC- 109880	NW1/4	5	21S.	22E.	G. & S. R. B. M.
					SW1/4	5	21S.	22E.	G. & S. R. B. M.
JARED #	14	1441	250	A-MC- 109881	NW1/4	5	21S.	22E.	G. & S. R. B. M.
					SW1/4	5	21S.	22E.	G. & S. R. B. M.
					NE1/4	6	21S.	22E.	G. & S. R. B. M.
					SE1/4	6	21S.	22E.	G. & S. R. B. M.
JARED #	15	1441	251	A-MC- 109882	NE1/4	6	21S.	22E.	G. & S. R. B. M.
					SE1/4	6	21S.	22E.	G. & S. R. B. M.
JARED #	16	1441	252	A-MC- 109883	NE1/4	6	21S.	22E.	G. & S. R. B. M.
					SE1/4	6	21S.	22E.	G. & S. R. B. M.
JARED #	17	1441	253	A-MC- 109884	NE1/4	6	21S.	22E.	G. & S. R. B. M.
					SE1/4	6	21S.	22E.	G. & S. R. B. M.
JARED #	18	1441	254	A-MC- 109885	NE1/4	6	21S.	22E.	G. & S. R. B. M.
					SE1/4	6	21S.	22E.	G. & S. R. B. M.
JARED #	19	1441	315	A-MC- 109886	SE1/4	6	21S.	22E.	G. & S. R. B. M.
					SW1/4	6	21S.	22E.	G. & S. R. B. M.
JARED #	20	1441	316	A-MC- 109887	SE1/4	6	21S.	22E.	G. & S. R. B. M.
JARED #	21	1441	317	A-MC- 109888	SE1/4	6	21S.	22E.	G. & S. R. B. M.
JARED #	22	1441	318	A-MC- 109889	SE1/4	6	21S.	22E.	G. & S. R. B. M.
JARED #	23	1441	319	A-MC- 109890	SW1/4	5	21S.	22E.	G. & S. R. B. M.
					SE1/4	6	21S.	22E.	G. & S. R. B. M.
JARED #	24	1441	320	A-MC- 109891	SW1/4	5	21S.	22E.	G. & S. R. B. M.
JARED #	25	1441	321	A-MC- 109892	SW1/4	5	21S.	22E.	G. & S. R. B. M.
JARED #	26	1441	322	A-MC- 109893	SW1/4	5	21S.	22E.	G. & S. R. B. M.
JARED #	27	1441	323	A-MC- 109894	SW1/4	5	21S.	22E.	G. & S. R. B. M.

STEWART GROUP MASTER CLAIM LIST  
 UNPATENTED LODE MINING CLAIMS  
 TOMBSTONE MINING DISTRICT, COCHISE COUNTY, ARIZONA  
 CLAIMS LOCATED JULY, 1967 & NOVEMBER, 1970

CLAIM NAME	CLAIM NUMBER	BOOK	PAGE	B.L.M. SERIAL NUMBER	LEGAL	DESCRIPTION SECTION	TOWN-SHIP	RANGE	MERIDIAN
STEWART #	1	491	97	A-MC- 84797	SE1/4	25	20S.	21E.	G. & S. R. B. M.
					SW1/4	25	20S.	21E.	G. & S. R. B. M.
STEWART #	2	491	98	A-MC- 84798	SW1/4	25	20S.	21E.	G. & S. R. B. M.
STEWART #	3	492	432	A-MC- 84799	SE1/4	25	20S.	21E.	G. & S. R. B. M.
STEWART #	4	493	91	A-MC- 84800	SE1/4	25	20S.	21E.	G. & S. R. B. M.
STEWART #	5	493	92	A-MC- 84801	SE1/4	25	20S.	21E.	G. & S. R. B. M.

CLAIM NAME	CLAIM NUMBER	BOOK	PAGE	B.L.M. SERIAL NUMBER	LEGAL	DESCRIPTION SECTION	TOWN-SHIP	RANGE	MERIDIAN
STEWART # 6	493	93	A-MC- 84802	SW1/4	25	20S.	21E.	G.&S.R.B.M.	
STEWART # 7	493	94	A-MC- 84803	SE1/4	26	20S.	21E.	G.&S.R.B.M.	
STEWART # 8	670	55	A-MC- 84804	SW1/4	25	20S.	21E.	G.&S.R.B.M.	
STEWART # 9	670	56	A-MC- 84805	SE1/4	25	20S.	21E.	G.&S.R.B.M.	
				NW1/4	31	20S.	22E.	G.&S.R.B.M.	

SUITER GROUP MASTER CLAIM LIST  
UNPATENTED LODE MINING CLAIMS  
TOMBSTONE MINING DISTRICT, COCHISE COUNTY, ARIZONA  
CLAIMS LOCATED JANUARY THROUGH SEPTEMBER, 1928

CLAIM CLAIM				B.L.M.	LEGAL DESCRIPTION				
NAME	NUMBER	BOOK	PAGE	SERIAL NUMBER	LEGAL	SEC- TION	TOWN- SHIP	RANGE	MERIDIAN
SUITER # 1 (BROTHER GEORGE)	67	236		A-MC- 85436	NW1/4	36	20S.	21E.	G.&S.R.B.M.
SUITER # 2 (MARY JO)	67	237		A-MC- 85437	NE1/4	36	20S.	21E.	G.&S.R.B.M.
SUITER # 3 (PASS OVER)	67	238		A-MC- 85438	SW1/4	25	20S.	21E.	G.&S.R.B.M.
SUITER # 4 (CHIEF JUSTICE)	67	286		A-MC- 85439	SE1/4	25	20S.	21E.	G.&S.R.B.M.
SUITER # 5 (FATHER)	67	287		A-MC- 85440	NE1/4	36	20S.	21E.	G.&S.R.B.M.
SUITER # 6 (RARE METALS)	67	288		A-MC- 85441	NW1/4	36	20S.	21E.	G.&S.R.B.M.
SUITER # 7 (MOTHER)	67	310		A-MC- 85442	SE1/4	25	20S.	21E.	G.&S.R.B.M.
SUITER # 8 (L.P.W. #2)	67	311		A-MC- 85443	SE1/4	25	20S.	21E.	G.&S.R.B.M.
SUITER # 9 (CONNECTING LINKS)	67	559		A-MC- 85444	SE1/4	25	20S.	21E.	G.&S.R.B.M.
SUITER # 10 (MARY & GEORGE)	67	560		A-MC- 85445	NE1/4	36	20S.	21E.	G.&S.R.B.M.
SUITER # 11 (SWEETHEART)	67	561		A-MC- 85446	SW1/4	25	20S.	21E.	G.&S.R.B.M.
SUITER # 12 (WOOLERY)	67	562		A-MC- 85447	NE1/4	36	20S.	21E.	G.&S.R.B.M.



## ATTACHMENT 2

### SUMMARY REPORT

October 8, 1985

This detailed report is filed in compliance with the requirements of Title 30, United States Code, Section 28-1 for the Apache, Horne, Jared, Stewart & Suiter claims, a non-contiguous group of 163 unpatented lode mining claims, situated in the Tombstone Mining District of Cochise County, State of Arizona.

The work consisted of continued:

1. Geochemical sampling of bedrock/soil samples using a UNC Silver MAP unit. Over 100 silver assays were performed.
2. Reduction to standard scale of previously acquired residual gravity and aeromagnetic data.
3. Reduction of geological data to standard scale geologic map coverage of the area.
4. Analysis and computer logging of old production reports, geological geophysical and geochemical maps from previous mining activities.
5. Annotation to geological base map of geological data acquired during previous underground mining eras with more recent information acquired by other companies and governmental agencies.
6. Reproduction and enlargement of select pre-existing color photographs of the area.
7. Initial and continued geologic and alteration mapping from both aerial photography and ground truth reconnaissance.
8. District-wide lineation analysis using reproduced black and white aerial photography.
9. Relogging and examining newly organized core.

This work was performed over the entire claim group to evaluate the discovery of valuable mineral deposits located thereon and to assist in planning further exploration and development work. The work was performed throughout the period from September 1, 1984, to August 31, 1985, by or for James A. Briscoe & Associates, Inc., 5701 E. Glenn St., #120, Tucson, Arizona 85712, telephone (602) 721-1375, under the direct supervision of James A. Briscoe, a Registered Professional Geologist for 15 years in the State of California (No. 518) and Arizona (No. 9424), with degrees from the University of Arizona (B.S. Geology, M.S. Geology, 1967). Other persons performing work upon said claim groups were:

Thomas E. Waldrip, Jr., Geologist/Landman, B.S. Geology, University of Arizona, 4426 E. Patricia St., Tucson, Arizona 85712  
 Mardee A. Stewart, Business Manager, A.S. Hospital Management, Lasell Junior College, 5701 East Glenn St., Tucson, Arizona 85712  
 James A. Briscoe, Jr., 5701 E. Glenn St., #120, Tucson, Arizona 85712  
 Stewart A. Richardson, 7317 Whitacre Road, Madison, Wisconsin 53717  
 Professional and other services provided by:  
 Cooper Aerial Survey Company, 1692 W. Grant Rd., Tucson, AZ 85745  
 Tucson Blueprint, P. O. Box 27266, Tucson, Arizona 85726  
 Reproduction, Inc., 234 E. 6th St., Tucson, Arizona  
 Chroma Copy, 3959 E. Speedway Blvd., Tucson, Arizona  
 Daniel B. Adams, 2504 Sandler NE., Albuquerque, New Mexico

The cost of the geological, geochemical and geophysical studies exceeded \$16,300.00, and was paid for by the Owners of subject mining claims.

The basic findings to date, from the continuing technical studies performed on this non-contiguous claim group are:

#### Charleston Area:

1. The terrain in the immediate claim area is composed of a Mesozoic to Cenozoic complex of northeasterly trending andesitic and rhyolitic intrusive dikes and small flow banded rhyolitic domes intruding a late-Mesozoic succession of volcanic flows and pyroclastic units (Bronco Hill volcanics and Uncle Sam Porphyry-tuff). A sedimentary section of Mesozoic aged shales, calcareous mudstones and quartzites (Bisbee Formation), and even older Paleozoic and Mesozoic succession of dominantly marine limestones are known to be present in the immediate area, but are not exposed within the claim boundaries. These outlying, scattered exposures of stratigraphically lower sedimentary rock units are shown through drilling to be subaerially continuous at shallow to moderate depths from their areas of surface outcrop, through and across the claim area.
2. Paralleling the intrusive trend, and spacially related with it, are at least one, and possibly more, hydrothermal alteration centers exhibiting alteration zoning and oxidized capping similar to other porphyry copper deposits in Arizona. Alteration within the area includes, but is not limited to, silicification, hematization (after pyrite), alunitization, sericitization and argillization. Rock outcrops within and near the claim area exhibit one or more of these alteration types with intensities ranging from weak to strong.
3. The overlapping or lineal nature of the proposed multiple alteration centers makes it difficult to interpret the exact horizontal zonation pattern exhibited. It appears to be suggestive of several semi-concentric but overlapping metal zoning patterns outwards from multiple alteration centers. Only one alteration center appears to exist within the claim group, however. This zonation is broken in one or more

85021060

## Attachment 2, Cont.....

directions, from the claim area, with these directions yet to be filled in, due to their lack of outcrop. Results to date indicate a central zone anomalously high in copper and molybdenum plus or minus vanadium, surrounded by an irregular zone of higher lead and zinc values, outwards to a highly manganiferous zone. This metal zoning pattern is indicative of porphyry copper mineralization centers, hypothetically proposed to exist within or near the claim area. In the intermediate and outer zones, base and precious metal vein type deposits are found zoned radially to, or outwards from, the proposed porphyry copper center.

4. Currently, results from the past core drilling, surface assaying, ground geophysics, and detailed ground magnetic surveys are inconclusive. Work remains to fully analyze and interpret results of these surveys in the forthcoming annual exploration expenditure period.
5. Initial interpretation of the ground magnetic surveys indicates anomalously higher magnetic values associated with intrusive rocks of granodioritic and andesitic composition as was exhibited on the aeromagnetic survey. Conversely, anomalously lower values are encountered in areas of rhyolitic plugs and domes, especially those spacially associated with hydrothermal alteration centers.
6. Previous, deep, vertical diamond drilling indicates a moderately shallow cover of alternating pyroclastics and flow related volcanic rocks. These particular rocks in theory have undergone brittle deformation (fracturing and faulting), creating a plumbing network to and into the subsurface, Mesozoic sedimentary section. Along these zones of weakness in the volcanic rocks, dikes or dike-like structures of acidic to intermediate composition have intruded. Subsequent to intrusion, hydrothermal solutions likewise have invaded along these same zones of weakness, selectively altering the rocks within the zone, to in some cases, almost pure sericite. These same hydrothermal fluids carried and deposited the base and precious metal mineralization found sparingly throughout the sericitized zone of weakness. Somewhat erradically distributed through this same zone are high grade pods, lenses, and zones of base metal mineralization. Work continues to define these higher grade zones, their continuity, grade and general nature.
7. Below the volcanic veneer is a thick section of Mesozoic sediments through which drilling in excess of 5,000 feet has failed to penetrate. These drilled sediments have numerous dike-like intrusions of varying composition. Attendant to these zones of intrusion, the sediments have undergone various degrees of alteration and mineralization. Mineralization, herein, exists in three different modes of occurrence. Namely: 1. Tension veins and veinlets; 2. Disseminations in the host rocks and/or intrusive dikes; and 3. Cross cutting vein zones of the "sericitic" type found in the upper volcanic zones.
8. Surface geophysical studies are suggestive of large amounts and areas of rather weakly mineralized rock at intermediate to moderate depths, as verified by drilling. Several anomalous responsive zones have been located, but to date, remain untested.
9. Linears with a strike length greater than one-fourth mile have a predominate northeasterly trend. A sub-normal, northwesterly trending component is also present, but is less strongly exhibited. The effect of these bi-directional linears on mineralization, alteration and emplacement of intrusives is currently not well understood. They may reflect a pre-mineral signature of the paleo-structure exhibited in the sedimentary, pre-volcanic terrain. Currently, pervasive linears and zones of intersecting cross fractures delineate with reasonable accuracy, the areas of alteration and submarginal mineralization in the volcanic veneer. These zones are inferred to have been the surfaceward plumbing conduits for ore bearing hydrothermal solution, which undoubtedly passed through the conduits in the sedimentary section, theoretically leading to mineralization found there.

These results have hastened efforts to delineate, extend, and develop, by scientific principles, known and suspected areas of valuable mineral content, within the boundaries of subject mining claims.

An exploration-development program consisting of drilling, sampling, geological, geochemical, and geophysical studies, is presently under consideration for this property. All technical work and results are in the possession of and are considered to be the exclusive property of James Stewart Company, the owner of subject mining claims with offices at 3033 N. Central Avenue, 707 Mayer Central Building, Phoenix, Arizona 85012, Attention: Mr. Steven H. Halbert, assistant to the President.

Respectfully submitted,

*James A. Briscoe*  
 James A. Briscoe (Agent)  
 Registered Professional Geologist  
 Arizona #9424  
 California #518



INSTRUCTIONS

1. File one copy with the Department.
2. This application for renewal shall be accompanied by a filing fee of <sup>50.00</sup>~~25.00~~ and advance rental of \$1.00 per acre. (No rental for first renewal).
3. Fill in either "A" or "B" below but not both.
4. Execute affidavit on reverse side before a Notary Public.
5. Attach data substantiating expenditure to reverse side. Include itemization or receipts, or both.
6. ~~IMPORTANT: This application will not be approved unless accompanied by either a Continuation Certificate extending the present bond through the renewal year, or a replacement bond.~~

ARIZONA STATE LAND DEPARTMENT  
1624 West Adams  
Phoenix, Arizona 85007

APPLICATION FOR RENEWAL OF PROSPECTING PERMIT

The State Land Commissioner:

I/We James Stewart Co.

(Name)

of 3033 N. Central Suite 707, Phoenix, Az 85012

(Address)

having expended no less than \$ 1430.00 in exploration for valuable mineral deposits on the State land covered by Prospecting Permit No. 89049 as attested by the affidavit and evidence attached hereto, do hereby make application for renewal of:

A. Prospecting Permit No. 89049  
(To be used when filing for renewal of all of Permit now held)

B. That part of Prospecting Permt No. \_\_\_\_\_ described below:

Subdivision	Sec.	Twp.	Rge.	Acres	County
-------------	------	------	------	-------	--------

(To be used when filing for renewal of part of permit now held)  
I hereby relinquish all acreage presently held in this permit not above described.

1. Is this permit to be held in trust for anyone other than applicant? No
2. If yes - attach a certified copy of the Trust Agreement.

I hereby certify under the penalty of perjury, that the information contained and statements herein made are, to the best of my knowledge and belief, true, correct, and complete.

X Dated this 24th day of May A.D., 1985.

James Stewart Co.  
(Applicant)  
Agent For JAMES STEWART Co.  
NOTICE

Your attention is drawn to Section 4 of your permit. This section provides for automatic cancellation of the permit if the required exploration expenditures as spelled out in Section 4 are not made and proof thereof submitted to the Commissioner on or before the anniversary date of the permit.

Please be advised that if the permit is to be renewed, the affidavit of expenditures must be accompanied by itemized expenses such as bills, receipts, rental, time expended, wages paid and wage scales, or any other supplemental information available which will substantiate the claimed expenditures together with a description of the work done. A map to scale of not less than 1" = 1 mile showing the location of the work done is also required so that the work can be checked. Road work will only be accepted for two non-consecutive years during the five years the permit is available.

Any deficiency in expenditures must be made up by a cash payment to the State Land Department at the same rate as required for expenditures in Section 4 or the permit will be cancelled.

AFFIDAVIT OF ANNUAL EXPLORATION EXPENDITURE

STATE OF ARIZONA )

County of Pima )

SS:

Arizona State Prospecting

Permit No. 89049

James A. Bruscoe  
(Name of Permittee or Agent), being first duly sworn,  
deposes and says:

That he is Permittee of, or Permittee's authorized agent of record for State  
Prospecting Permit No. 89049;

That between the 30th day of June, 1984,  
and the 1st day of May, 1985, at least  
\$ 1430.00 were expended in exploration, as statutorily defined,  
for valuable mineral deposits on the State land covered by the above numbered Pro-  
specting Permit;

That the documents attached in substantiation of this expenditure reflect a true  
and complete accounting of the sum so expended as reported next above.

James A. Bruscoe  
(Signature)

19 85 Subscribed and sworn to before me this 24 day of May;

Dale Oliver  
Notary Public

My Commission Expires:

My Commission Expires Apr. 14, 1986

THE FOLLOWING IS NOT TO BE FILLED IN BY APPLICANT

Advance Rental Received \_\_\_\_\_ Amount \_\_\_\_\_ Receipt No. \_\_\_\_\_

Fee Received \_\_\_\_\_ Amount \_\_\_\_\_ Receipt No. \_\_\_\_\_

Approved for the period of \_\_\_\_\_ Beginning \_\_\_\_\_ Expiring \_\_\_\_\_

Recorded by \_\_\_\_\_ Approved or Denied by \_\_\_\_\_ Date \_\_\_\_\_

If Denied, Cause: \_\_\_\_\_

Special provisions to be added to permit \_\_\_\_\_



ATTACHMENT 4  
SUMMARY REPORT

May 15, 1985

This report is filed in compliance with the annual exploration expenditure, and is made a part thereof for Arizona Prospecting Permit number 08-89049, more particularly described as Meets and Bounds in the M1/2, Sect. 36, Twp. 20S., Rge. 22E., G.S.R.B.M., consisting of 142.5 acres. The cost of the geological, geochemical and geophysical studies directly applicable to the above described area exceeded \$1,430.00, and was paid for by the holder of subject permit (see substantiation of expenditure, Attachment 2).  
Work was performed over the entire permit area to evaluate, delineate, and extend, by scientific principles, suspected areas of valuable mineral content contained therein. The work consisted of, but was not limited to:

The work consisted of:

1. Geochemical sampling of bedrock/soil samples.
2. Reduction to standard scale of previously acquired residual gravity and aeromagnetic data.
3. Reduction of geological data to standard scale geologic map coverage of the area.
4. Analysis and computer logging of old production reports, geological geophysical and geochemical maps from previous mining activities.
5. Annotation to geological base map of geological data acquired during previous underground mining eras with more recent information acquired by other companies and governmental agencies.
6. Initial and continued geologic and alteration mapping from both aerial photography and ground truth reconnaissance.
7. District-wide lineation analysis using reproduced black & white aerial photography.
8. Reproduction, organization, analysis, and interpretation of pre-existing drilling, geochemical, geophysical and geological data.
9. Relogging and examining newly organized core.

This work was performed throughout the period from June 30, 1984 to May 1, 1985, by or for James A. Briscoe & Associates, Inc., 5701 E. Glenn St., #120, Tucson, Arizona 85712, Telephone (602) 721-1375, under the direct supervision of James A. Briscoe, a Registered Professional Geologist for 15 years in the State of California (No. 518) and Arizona (No. 9424), with degrees from the University of Arizona (B.S. Geology, M.S. Geology, 1967). Other persons performing work upon said prospecting permit area were:

Thomas E. Waldrip, Jr., Geologist/Landman, B.S. Geology, University of Arizona, 4426 E. Patricia St., Tucson, Arizona 85712  
Mardee A. Stewart, Business Manager, A.S. Hospital Management, Lasell Junior College, 5701 East Glenn St., Tucson, Arizona 85712  
James A. Briscoe, Jr., and various other staff members of James A. Briscoe & Associates, Inc.  
Professional and other services provided by:  
Tucson Blueprint, P. O. Box 27266, Tucson, Arizona 85726  
Reproduction, Inc., 234 E. 6th St., Tucson, Arizona  
Chroma Copy, 3559 E. Speedway Blvd., Tucson, Arizona  
Daniel B. Adams, 2504 Sandler NE., Albuquerque, New Mexico

The basic findings to date, from the continuing technical studies performed are:

Charleston Prospect Area:

1. The terrain in the immediate permit area is composed of a Mesozoic to Cenozoic complex of northeasterly trending andesitic and rhyolitic intrusive dikes and small flow banded rhyolitic domes intruding or intercalated with a late-Mesozoic succession of volcanic flows and pyroclastic units (Bronco Hill volcanics and Uncle Sam Porphyry-tuff). A sedimentary section of Mesozoic aged shales, calcareous mudstones and quartzites (Bisbee Formation), and even older Paleozoic and Mesozoic succession of dominantly marine limestones are known to be present in the immediate area, but are not exposed within the permit boundaries. These outlying, scattered exposures of stratigraphically lower sedimentary rock units are shown through drilling to be subaerially continuous at shallow to moderate depths from their areas of surface outcrop, through and across the prospect area.
2. Paralleling the intrusive trend, and spacially related with it, are at least one, and possibly more, hydrothermal alteration centers exhibiting alteration zoning and oxidized capping similar to other porphyry copper deposits in Arizona. Alteration within the area includes, but is not limited to, silicification, hematization (after pyrite), alunization, sericitization and argillization. Rock outcrops within and near the permit area exhibit one or more of these alteration types with intensities ranging from weak to strong.

## Attachment 2, Cont.....

3. The overlapping or lineal nature of the proposed multiple alteration centers makes it difficult to interpret the exact horizontal zonation pattern exhibited. It appears to be suggestive of several semi-concentric but overlapping metal zoning patterns outwards from multiple alteration centers. Only one alteration center appears to exist within the permit area, however. This zonation is broken in one or more directions, from the permit area, with these directions yet to be filled in, due to their lack of outcrop. Results to date indicate a central zone anomalously high in copper and molybdenum plus or minus vanadium, surrounded by an irregular zone of higher lead and zinc values, outwards to a highly manganiferous zone. This metal zoning pattern is indicative of porphyry copper mineralization centers, hypothetically proposed to exist within or near the permit area. In the intermediate and outer zones, base and precious metal vein type deposits are found zoned radially to, or outwards from, the proposed porphyry copper center.
4. Currently, results from the past core drilling, surface assaying, ground geophysics, and detailed ground magnetic surveys are inconclusive. Work remains to fully analyze and interpret results of these surveys in the forthcoming annual exploration expenditure period.
5. Initial interpretation of the ground magnetic surveys indicates anomalously higher magnetic values associated with intrusive rocks of granodioritic and andesitic composition as was exhibited on the aeromagnetic survey. Conversely, anomalously lower values are encountered in areas of rhyolitic plugs and domes, especially those spatially associated with hydrothermal alteration centers.
6. Previous, deep, vertical diamond drilling indicates a moderately shallow cover of alternating pyroclastics and flow related volcanic rocks. These particular rocks in theory have undergone brittle deformation (fracturing and faulting), creating a plumbing network to and into the subsurface, Mesozoic sedimentary section. Along these zones of weakness in the volcanic rocks, dikes or dike-like structures of acidic to intermediate composition have intruded. Subsequent to intrusion, hydrothermal solutions likewise have invaded along these same zones of weakness, selectively altering the rocks within the zone, to in some cases, almost pure sericite. These same hydrothermal fluids carried and deposited the base and precious metal mineralization found sparingly throughout the sericitized zone of weakness. Somewhat erratically distributed through this same zone are high grade pods, lenses, and zones of base metal mineralization. Work continues to define these higher grade zones, their continuity, grade and general nature.
7. Below the volcanic veneer is a thick section of Mesozoic sediments through which drilling in excess of 5,000 feet has penetrated. These drilled sediments have numerous dike-like intrusions of varying composition. Attendant to these zones of intrusion, the sediments have undergone various degrees of alteration and mineralization. Mineralization, herein, exists in three different modes of occurrence. Namely: 1. Tension veins and veinlets; 2. Disseminations in the host rocks and/or intrusive dikes; and 3. Cross cutting vein zones of the "sericitic" type found in the upper volcanic zones.
8. Surface geophysical studies are suggestive of large amounts and areas of rather weakly mineralized rock at intermediate to moderate depths, as verified by drilling. Several anomalous responsive zones have been located, but to date, remain untested.
9. Linears with a strike length greater than one-fourth mile have a predominate northeasterly trend. A sub-normal, northwesterly trending component is also present, but is less strongly exhibited. The effect of these bi-directional linears on mineralization, alteration and emplacement of intrusives is currently not well understood. They may reflect a pre-mineral signature of the paleo-structure exhibited in the sedimentary, pre-volcanic terrain. Currently, pervasive linears and zones of intersecting cross fractures delineate with reasonable accuracy, the areas of alteration and submarginal mineralization in the volcanic veneer. These zones are inferred to have been the surfaceward plumbing conduits for ore bearing hydrothermal solution, which undoubtedly passed through the conduits in the sedimentary section, theoretically leading to mineralization found there.

These results have hastened efforts to delineate, extend, and develop, by scientific principles, known and suspected areas of valuable mineral content, within the boundaries of subject permit area.

An exploration-development program consisting of drilling, sampling, geological, geochemical, and geophysical studies, is presently under consideration for this permit area. All technical work and results are in the possession of and are considered to be the exclusive property of James Stewart Company, the owner of subject mining claims with offices at 3033 N. Central Avenue, 707 Mayer Central Building, Phoenix, Arizona 85012, Attention: Mr. Steven H. Halbert, assistant to the President.

Respectfully submitted,

*James A. Briscoe*

James A. Briscoe (Agent)  
Registered Professional Geologist  
Arizona #9424  
California #518

# SUBSTANTIATION OF EXPENDITURE

Attachment #2

Consulting service provided by James A. Briscoe & Associates, Inc., throughout annual exploration year for James Stewart Company on Prospecting Permit #08-89049, as summarized:

## FIELD WORK:

Consulting services provided at invoiced cost of \$500 per 8 hour field man day as follows:

1. Geologist - geological mapping and assaying approx. 1/4 sq.mi. 1 man day	\$ 500.00
2. Geologist - alteration mapping approx. 1/4 sq.mi. - .025 man days	125.00
3. Field technicians - organizing, cleaning and reboxing core - 6 man days - provided at invoice cost of \$56/field man day	336.00
Sub Total Field Work	\$ 961.00

## OFFICE TECHNICAL WORK:

1. Geologist: Interpretation, reporting & management .25 man days @ \$500/day	\$ 125.00
2. Report typing @ \$15/hr. X 4 hours	60.00
Sub Total Office Technical Work	\$ 185.00

## RENTALS, PER DIEM, AND SUPPLIES:

1. Company trailer house @ \$25/day X 4 day	\$ 100.00
2. Food @ \$15/man day X 7 man day	105.00
3. Field vehicles a. Rental @ \$10/day X 4 day	40.00
b. Mileage @ \$.50/mile X 120 miles	60.00
4. Electric Generator @ \$25/day (includes fuel) X 4 day	100.00
5. Supplies Coreboxes, tape, marking pens, wood supplies for storage shelves	96.00
Sub Total Rentals, Expenses & Supplies	\$ 501.00

## OUTSIDE SERVICES:

1. Contract assaying rental, mobilization-demobilization and personal expenses for Silver Map Unit	\$ 560.00
Sub Total Outside Services	\$ 560.00
Total Expenditure on Area PP	\$2,207.00

Final invoiced amount equal to the yearly expenditure on Prospecting Permit #08-89049 for \$2,207.00 was paid by the James Stewart Company to James A. Briscoe & Associates, Inc., on or by May 10, 1985.

ASSESSMENT  
1984-1983

STATE OF ARIZONA  
COUNTY OF COCHISE

WITNESS MY HAND AND OFFICIAL SEAL  
CHRISTINE M. HARRIS, Notary Public

I HEREBY CERTIFY THAT THE WITHIN  
INSTRUMENT WAS FILED AND RECORDED  
AT THE REQUEST OF

James A. Briscoe  
Tucson, AZ.

800

OCT 25 1984 12:10 PM

4806

484  
491

21317

RECORDING REQUESTED  
BY & MAIL TO

James A. Briscoe  
5701 E. Glenn St., #120  
Tucson, Arizona 85712

PROOF OF LABOR

STATE OF Arizona }  
COUNTY OF Pima } ss

BEFORE ME, personally appeared James A. Briscoe, President, James A. Briscoe & Associates, Inc., an Arizona Corporation, who, being duly sworn, says: My current address is 5701 East Glenn St., #120, Tucson, Arizona 85712, my current residence is as above. Certain labor and/or improvements required by law were performed or made on or for the benefit of the following lode mining claim(s), [which together comprise a group of contiguous claims] located in the Tombstone Mining District of Cochise County, Arizona, in the mining assessment work year ending on September 1, 1984 as follows:

Name of Claim (in full)	Mining Records Original Location Book Page	Mining Records Original Location Book Page
Apache Claim Group		
Horne Claim Group		
Jared Claim Group		
Stewart Claim Group		
Suiter Claim Group (see Attachment 1)		

The work performed and/or improvements made consisted of the following:

Technical studies including geological, geochemical and geophysical surveys, see Attachment 2.

The total fair and reasonable value thereof was at least \$16,300.00 and the amount and value thereof on or for the benefit of each claim was \$100 or more. The name and address of the person who performed the labor or made the improvements, as known to me, are: All work was performed by or for James A. Briscoe & Associates, Inc. 5701 East Glenn Street, #120, Tucson, Arizona 85712, Phone: (602) 721-1375, under the direction of James A. Briscoe, Registered Professional Geologist, State of California #518 and Arizona #5424, Owner of the firm. (For others performing work see Attachment 2).

The undersigned, acting as agent for the mining claim owner(s) whose address(es) is(are):

NAME	CURRENT MAILING ADDRESS
James Stewart Company	3033 N. Central Avenue Phoenix, Arizona 85012

The above listed claims are held and claimed by the owner(s) for the valuable minerals contained therein.

James A. Briscoe & Associates, Inc. (Agent)

By James A. Briscoe  
President, JAMES A. BRISCOE

SUBSCRIBED AND SWORN TO before me by James A. Briscoe known to me to be the President of the corporation performing work described herein above, and that executed the within instrument on behalf of the above named owner on this 27 day of August, 1984.

IN WITNESS WHEREOF I have hereunto set my hand and affixed my official seal

Christine M. Harris  
Notary Signature

a Notary Public in and for said County and State

My Commission Expires: \_\_\_\_\_ My Commission Expires Feb. 26, 1987



APACHE GROUP MASTER CLAIM LIST  
UNPATENTED LODE MINING CLAIMS  
TOMBSTONE MINING DISTRICT, COCHISE COUNTY, ARIZONA  
CLAIMS LOCATED MAY, 1969 & SEPTEMBER, 1973

ATTACHMENT 1

PAGE 1 OF 4

CLAIM NAME	CLAIM NUMBER	BOOK	PAGE	B.L.M. SERIAL NUMBER	LEGAL	LEGAL DESCRIPTION SECTION	TOWN-SHIP	RANGE	MERIDIAN
APACHE # 1	591	435	A-MC- 84869	NW1/4	31	20S.	22E.	G. & S. R. B. M.	
APACHE # 2	591	436	A-MC- 84870	SW1/4	30	20S.	22E.	G. & S. R. B. M.	
APACHE # 3	591	437	A-MC- 84871	NW1/4	31	20S.	22E.	G. & S. R. B. M.	
APACHE # 4	591	438	A-MC- 84872	SW1/4	30	20S.	22E.	G. & S. R. B. M.	
APACHE # 5	591	439	A-MC- 84873	NE1/4	31	20S.	22E.	G. & S. R. B. M.	
APACHE # 6	591	440	A-MC- 84874	NE1/4	31	20S.	22E.	G. & S. R. B. M.	
APACHE # 7	591	441	A-MC- 84875	NE1/4	31	20S.	22E.	G. & S. R. B. M.	
APACHE # 8	591	442	A-MC- 84876	NE1/4	31	20S.	22E.	G. & S. R. B. M.	
APACHE # 9	591	443	A-MC- 84877	NW1/4	30	20S.	22E.	G. & S. R. B. M.	
				SW1/4	30	20S.	22E.	G. & S. R. B. M.	
APACHE # 10	591	444	A-MC- 84878	NW1/4	30	20S.	22E.	G. & S. R. B. M.	
				SW1/4	30	20S.	22E.	G. & S. R. B. M.	
APACHE # 11	591	445	A-MC- 84879	NW1/4	30	20S.	22E.	G. & S. R. B. M.	
APACHE # 12	591	446	A-MC- 84880	NW1/4	30	20S.	22E.	G. & S. R. B. M.	
APACHE # 13	591	447	A-MC- 84881	SW1/4	30	20S.	22E.	G. & S. R. B. M.	
APACHE # 14	591	448	A-MC- 84882	NW1/4	30	20S.	22E.	G. & S. R. B. M.	
				SW1/4	30	20S.	22E.	G. & S. R. B. M.	
APACHE # 15	591	449	A-MC- 84883	NW1/4	30	20S.	22E.	G. & S. R. B. M.	
APACHE # 16	591	450	A-MC- 84884	NW1/4	30	20S.	22E.	G. & S. R. B. M.	
APACHE # 17	591	451	A-MC- 84885	SW1/4	30	20S.	22E.	G. & S. R. B. M.	
APACHE # 18	592	249	A-MC- 84886	NW1/4	31	20S.	22E.	G. & S. R. B. M.	
				SW1/4	31	20S.	22E.	G. & S. R. B. M.	
APACHE # 19	592	250	A-MC- 84887	NW1/4	31	20S.	22E.	G. & S. R. B. M.	
				SW1/4	31	20S.	22E.	G. & S. R. B. M.	
APACHE # 20	592	251	A-MC- 84888	NW1/4	31	20S.	22E.	G. & S. R. B. M.	
				SW1/4	31	20S.	22E.	G. & S. R. B. M.	
APACHE # 21	592	252	A-MC- 84889	NW1/4	31	20S.	22E.	G. & S. R. B. M.	
				SW1/4	31	20S.	22E.	G. & S. R. B. M.	
APACHE # 22	592	253	A-MC- 84890	NE1/4	31	20S.	22E.	G. & S. R. B. M.	
				NW1/4	31	20S.	22E.	G. & S. R. B. M.	
				SE1/4	31	20S.	22E.	G. & S. R. B. M.	
				SW1/4	31	20S.	22E.	G. & S. R. B. M.	
APACHE # 23	592	254	A-MC- 84891	NE1/4	31	20S.	22E.	G. & S. R. B. M.	
				SE1/4	31	20S.	22E.	G. & S. R. B. M.	
APACHE # 24	592	255	A-MC- 84892	SW1/4	31	20S.	22E.	G. & S. R. B. M.	
APACHE # 25	592	256	A-MC- 84893	SW1/4	31	20S.	22E.	G. & S. R. B. M.	
APACHE # 26	592	257	A-MC- 84894	SW1/4	31	20S.	22E.	G. & S. R. B. M.	
APACHE # 27	882	545	A-MC- 84895	NE1/4	31	20S.	22E.	G. & S. R. B. M.	
				SE1/4	31	20S.	22E.	G. & S. R. B. M.	
APACHE # 28	882	546	A-MC- 84896	NE1/4	31	20S.	22E.	G. & S. R. B. M.	
				SE1/4	31	20S.	22E.	G. & S. R. B. M.	
APACHE # 29	882	547	A-MC- 84897	NE1/4	31	20S.	22E.	G. & S. R. B. M.	
				SE1/4	31	20S.	22E.	G. & S. R. B. M.	
APACHE # 30	882	548	A-MC- 84898	SW1/4	31	20S.	22E.	G. & S. R. B. M.	
APACHE # 31	882	549	A-MC- 84899	SE1/4	31	20S.	22E.	G. & S. R. B. M.	
				SW1/4	31	20S.	22E.	G. & S. R. B. M.	
APACHE # 32	882	550	A-MC- 84900	SE1/4	31	20S.	22E.	G. & S. R. B. M.	
APACHE # 33	882	551	A-MC- 84901	SE1/4	31	20S.	22E.	G. & S. R. B. M.	
APACHE # 34	882	552	A-MC- 84902	SE1/4	31	20S.	22E.	G. & S. R. B. M.	
APACHE # 35	882	553	A-MC- 84903	SE1/4	31	20S.	22E.	G. & S. R. B. M.	
APACHE # 36	882	554	A-MC- 84904	SW1/4	31	20S.	22E.	G. & S. R. B. M.	
				NE1/4	6	21S.	22E.	G. & S. R. B. M.	
APACHE # 37	882	555	A-MC- 84905	SW1/4	31	20S.	22E.	G. & S. R. B. M.	
				NE1/4	6	21S.	22E.	G. & S. R. B. M.	
APACHE # 38	882	556	A-MC- 84906	SW1/4	31	20S.	22E.	G. & S. R. B. M.	
				NE1/4	6	21S.	22E.	G. & S. R. B. M.	
APACHE # 39	882	557	A-MC- 84907	SW1/4	31	20S.	22E.	G. & S. R. B. M.	
				NW1/4	5	21S.	22E.	G. & S. R. B. M.	
				NE1/4	6	21S.	22E.	G. & S. R. B. M.	
APACHE # 40	882	558	A-MC- 84908	SW1/4	31	20S.	22E.	G. & S. R. B. M.	
				SE1/4	31	20S.	22E.	G. & S. R. B. M.	
				NW1/4	5	21S.	22E.	G. & S. R. B. M.	
APACHE # 41	882	559	A-MC- 84909	SE1/4	31	20S.	22E.	G. & S. R. B. M.	
				NW1/4	5	21S.	22E.	G. & S. R. B. M.	
APACHE # 42	882	560	A-MC- 84910	SE1/4	31	20S.	22E.	G. & S. R. B. M.	
				NW1/4	5	21S.	22E.	G. & S. R. B. M.	
APACHE # 43	882	561	A-MC- 84911	SE1/4	31	20S.	22E.	G. & S. R. B. M.	
				NE1/4	5	21S.	22E.	G. & S. R. B. M.	
				NW1/4	5	21S.	22E.	G. & S. R. B. M.	
APACHE # 44	882	562	A-MC- 84912	SE1/4	31	20S.	22E.	G. & S. R. B. M.	
				NE1/4	5	21S.	22E.	G. & S. R. B. M.	

HORNE GROUP MASTER CLAIM LIST  
UNPATENTED LODE MINING CLAIMS  
TOMBSTONE MINING DISTRICT, COCHISE COUNTY, ARIZONA  
CLAIMS LOCATED JULY THROUGH OCTOBER, 1967 & NOVEMBER, 1970

CLAIM NAME	CLAIM NUMBER	BOOK	PAGE	B.L.M. SERIAL NUMBER	LEGAL DESCRIPTION					
					LEGAL	SEC- TION	TOWN- SHIP	RANGE	MERIDIAN	
HORNE	# 1	493	261	A-MC- 84806	NW1/4	25	20S.	21E.	G. & S. R. B. M.	
HORNE	# 2	493	262	A-MC- 84807	NW1/4	25	20S.	21E.	G. & S. R. B. M.	
HORNE	# 3	493	263	A-MC- 84808	NW1/4	25	20S.	21E.	G. & S. R. B. M.	
HORNE	# 4	493	264	A-MC- 84809	NW1/4	25	20S.	21E.	G. & S. R. B. M.	
					NE1/4	26	20S.	21E.	G. & S. R. B. M.	

ATTACHMENT 1 CONTINUED.....  
HORNE GROUP MASTER CLAIM LIST CONTINUED

PAGE 2 OF 4

CLAIM NAME	CLAIM NUMBER	BOOK	PAGE	B.L.M. SERIAL NUMBER	LEGAL	DESCRIPTION SECTION	TOWN-SHIP	RANGE	MERIDIAN
HORNE #	5	493	267	A-MC- 84810	NW1/4	25	20S.	21E.	G. & S. R. B. M.
HORNE #	6	493	266	A-MC- 84811	SW1/4	25	20S.	21E.	G. & S. R. B. M.
					SW1/4	25	20S.	21E.	G. & S. R. B. M.
					NW1/4	25	20S.	21E.	G. & S. R. B. M.
					NE1/4	26	20S.	21E.	G. & S. R. B. M.
					SE1/4	26	20S.	21E.	G. & S. R. B. M.
HORNE #	7	493	265	A-MC- 84812	NW1/4	25	20S.	21E.	G. & S. R. B. M.
HORNE #	8	493	537	A-MC- 84813	SW1/4	25	20S.	21E.	G. & S. R. B. M.
					NW1/4	25	20S.	21E.	G. & S. R. B. M.
					SW1/4	25	20S.	21E.	G. & S. R. B. M.
HORNE #	9	509	318	A-MC- 84814	NW1/4	25	20S.	21E.	G. & S. R. B. M.
HORNE #	10	509	319	A-MC- 84815	NW1/4	25	20S.	21E.	G. & S. R. B. M.
					NE1/4	26	20S.	21E.	G. & S. R. B. M.
HORNE #	11	509	320	A-MC- 84816	NE1/4	26	20S.	21E.	G. & S. R. B. M.
HORNE #	12	496	339	A-MC- 84817	NE1/4	25	20S.	21E.	G. & S. R. B. M.
					NW1/4	25	20S.	21E.	G. & S. R. B. M.
					SE1/4	25	20S.	21E.	G. & S. R. B. M.
					SW1/4	25	20S.	21E.	G. & S. R. B. M.
HORNE #	13	496	340	A-MC- 84818	NE1/4	25	20S.	21E.	G. & S. R. B. M.
HORNE #	14	496	341	A-MC- 84819	NW1/4	25	20S.	21E.	G. & S. R. B. M.
					NE1/4	25	20S.	21E.	G. & S. R. B. M.
HORNE #	15	496	342	A-MC- 84820	NW1/4	25	20S.	21E.	G. & S. R. B. M.
					NE1/4	25	20S.	21E.	G. & S. R. B. M.
HORNE #	16	496	343	A-MC- 84821	NE1/4	25	20S.	21E.	G. & S. R. B. M.
					NW1/4	25	20S.	21E.	G. & S. R. B. M.
HORNE #	17	493	538	A-MC- 84822	NE1/4	25	20S.	21E.	G. & S. R. B. M.
HORNE #	18	496	344	A-MC- 84823	NW1/4	25	20S.	21E.	G. & S. R. B. M.
					NE1/4	25	20S.	21E.	G. & S. R. B. M.
HORNE #	19	493	539	A-MC- 84824	NE1/4	25	20S.	21E.	G. & S. R. B. M.
					SE1/4	25	20S.	21E.	G. & S. R. B. M.
HORNE #	20	493	540	A-MC- 84825	NE1/4	25	20S.	21E.	G. & S. R. B. M.
HORNE #	21	493	541	A-MC- 84826	NE1/4	25	20S.	21E.	G. & S. R. B. M.
HORNE #	22	493	542	A-MC- 84827	NE1/4	25	20S.	21E.	G. & S. R. B. M.
HORNE #	23	493	543	A-MC- 84828	NE1/4	25	20S.	21E.	G. & S. R. B. M.
HORNE #	24	493	544	A-MC- 84829	SE1/4	24	20S.	21E.	G. & S. R. B. M.
HORNE #	25	493	545	A-MC- 84830	SE1/4	24	20S.	21E.	G. & S. R. B. M.
HORNE #	26	493	546	A-MC- 84831	SE1/4	24	20S.	21E.	G. & S. R. B. M.
HORNE #	27	493	547	A-MC- 84832	SE1/4	24	20S.	21E.	G. & S. R. B. M.
HORNE #	28	493	548	A-MC- 84833	NE1/4	24	20S.	21E.	G. & S. R. B. M.
					SE1/4	24	20S.	21E.	G. & S. R. B. M.
HORNE #	29	493	549	A-MC- 84834	NE1/4	24	20S.	21E.	G. & S. R. B. M.
HORNE #	30	493	550	A-MC- 84835	NE1/4	24	20S.	21E.	G. & S. R. B. M.
HORNE #	31	493	551	A-MC- 84836	NE1/4	24	20S.	21E.	G. & S. R. B. M.
HORNE #	32	493	552	A-MC- 84837	NE1/4	24	20S.	21E.	G. & S. R. B. M.
HORNE #	43	493	562	A-MC- 84838	SW1/4	24	20S.	21E.	G. & S. R. B. M.
					SE1/4	24	20S.	21E.	G. & S. R. B. M.
HORNE #	44	493	563	A-MC- 84839	SW1/4	24	20S.	21E.	G. & S. R. B. M.
					SE1/4	24	20S.	21E.	G. & S. R. B. M.
HORNE #	45	493	564	A-MC- 84840	SW1/4	24	20S.	21E.	G. & S. R. B. M.
					SE1/4	24	20S.	21E.	G. & S. R. B. M.
HORNE #	46	493	565	A-MC- 84841	SW1/4	24	20S.	21E.	G. & S. R. B. M.
					SE1/4	24	20S.	21E.	G. & S. R. B. M.
HORNE #	47	493	566	A-MC- 84842	NE1/4	24	20S.	21E.	G. & S. R. B. M.
					NW1/4	24	20S.	21E.	G. & S. R. B. M.
					SE1/4	24	20S.	21E.	G. & S. R. B. M.
					SW1/4	24	20S.	21E.	G. & S. R. B. M.
HORNE #	48	493	567	A-MC- 84843	NE1/4	24	20S.	21E.	G. & S. R. B. M.
					NW1/4	24	20S.	21E.	G. & S. R. B. M.
HORNE #	49	493	568	A-MC- 84844	NE1/4	24	20S.	21E.	G. & S. R. B. M.
					NW1/4	24	20S.	21E.	G. & S. R. B. M.
HORNE #	50	493	569	A-MC- 84845	NE1/4	24	20S.	21E.	G. & S. R. B. M.
					NW1/4	24	20S.	21E.	G. & S. R. B. M.
HORNE #	51	493	570	A-MC- 84846	NE1/4	24	20S.	21E.	G. & S. R. B. M.
					NW1/4	24	20S.	21E.	G. & S. R. B. M.
HORNE #	61	606	464	A-MC- 84847	SW1/4	24	20S.	21E.	G. & S. R. B. M.
HORNE #	62	606	465	A-MC- 84848	SW1/4	24	20S.	21E.	G. & S. R. B. M.
HORNE #	63	606	466	A-MC- 84849	SW1/4	24	20S.	21E.	G. & S. R. B. M.
HORNE #	64	606	467	A-MC- 84850	SW1/4	24	20S.	21E.	G. & S. R. B. M.
HORNE #	65	606	468	A-MC- 84851	NW1/4	24	20S.	21E.	G. & S. R. B. M.
					SW1/4	24	20S.	21E.	G. & S. R. B. M.
HORNE #	66	606	469	A-MC- 84852	NW1/4	24	20S.	21E.	G. & S. R. B. M.
HORNE #	67	606	470	A-MC- 84853	NW1/4	24	20S.	21E.	G. & S. R. B. M.
HORNE #	68	606	471	A-MC- 84854	NW1/4	24	20S.	21E.	G. & S. R. B. M.
HORNE #	69	606	472	A-MC- 84855	NW1/4	24	20S.	21E.	G. & S. R. B. M.
HORNE #	110	501	320	A-MC- 84789	NE1/4	20	20S.	22E.	G. & S. R. B. M.
HORNE #	111	501	321	A-MC- 84790	NE1/4	20	20S.	22E.	G. & S. R. B. M.
					NW1/4	20	20S.	22E.	G. & S. R. B. M.
HORNE #	112	501	322	A-MC- 84791	NE1/4	20	20S.	22E.	G. & S. R. B. M.
HORNE #	113	501	323	A-MC- 84792	NE1/4	20	20S.	22E.	G. & S. R. B. M.
					NW1/4	20	20S.	22E.	G. & S. R. B. M.
HORNE #	114	501	324	A-MC- 84793	NE1/4	20	20S.	22E.	G. & S. R. B. M.
HORNE #	115	501	325	A-MC- 84794	NE1/4	20	20S.	22E.	G. & S. R. B. M.
					NW1/4	20	20S.	22E.	G. & S. R. B. M.
HORNE #	116	501	326	A-MC- 84795	NE1/4	20	20S.	22E.	G. & S. R. B. M.
HORNE #	117	501	327	A-MC- 84796	NE1/4	20	20S.	22E.	G. & S. R. B. M.
					NW1/4	20	20S.	22E.	G. & S. R. B. M.
HORNE #	155	670	53	A-MC- 84856	SE1/4	25	20S.	21E.	G. & S. R. B. M.
					NE1/4	26	20S.	21E.	G. & S. R. B. M.
HORNE #	156	509	342	A-MC- 84857	NE1/4	25	20S.	21E.	G. & S. R. B. M.

ATTACHMENT 1 CONTINUED.....  
HORNE GROUP MASTER CLAIM LIST CONTINUED

PAGE 3 OF 4

CLAIM NAME	CLAIM NUMBER	BOOK	PAGE	B.L.M. SERIAL NUMBER	LEGAL	DESCRIPTION SECTION	TOWN-SHIP	RANGE	MERIDIAN
HORNE #	157	509	343	A-MC- 84858	NE1/4	25	20S.	21E.	G.&S.R.B.M.
HORNE #	158	509	344	A-MC- 84859	SE1/4	25	20S.	21E.	G.&S.R.B.M.
HORNE #	164	606	473	A-MC- 84860	SE1/4	23	20S.	21E.	G.&S.R.B.M.
					SW1/4	24	20S.	21E.	G.&S.R.B.M.
HORNE #	165	606	474	A-MC- 84861	SE1/4	23	20S.	21E.	G.&S.R.B.M.
					SW1/4	24	20S.	21E.	G.&S.R.B.M.
HORNE #	166	606	475	A-MC- 84862	SE1/4	23	20S.	21E.	G.&S.R.B.M.
					SW1/4	24	20S.	21E.	G.&S.R.B.M.
HORNE #	167	606	476	A-MC- 84863	SE1/4	23	20S.	21E.	G.&S.R.B.M.
					SW1/4	24	20S.	21E.	G.&S.R.B.M.
HORNE #	168	606	477	A-MC- 84864	SE1/4	23	20S.	21E.	G.&S.R.B.M.
					NE1/4	23	20S.	21E.	G.&S.R.B.M.
					SE1/4	24	20S.	21E.	G.&S.R.B.M.
					NW1/4	24	20S.	21E.	G.&S.R.B.M.
HORNE #	169	606	478	A-MC- 84865	NE1/4	23	20S.	21E.	G.&S.R.B.M.
					NW1/4	24	20S.	21E.	G.&S.R.B.M.
HORNE #	170	606	479	A-MC- 84866	NE1/4	23	20S.	21E.	G.&S.R.B.M.
					NW1/4	24	20S.	21E.	G.&S.R.B.M.
HORNE #	171	606	480	A-MC- 84867	NE1/4	23	20S.	21E.	G.&S.R.B.M.
					NW1/4	24	20S.	21E.	G.&S.R.B.M.
HORNE #	172	606	481	A-MC- 84868	NE1/4	23	20S.	21E.	G.&S.R.B.M.
					NW1/4	24	20S.	21E.	G.&S.R.B.M.

JARED GROUP MASTER CLAIM LIST  
UNPATENTED LODE MINING CLAIMS  
TOMBSTONE MINING DISTRICT, COCHISE COUNTY, ARIZONA  
CLAIMS LOCATED AUGUST, 1980

CLAIM NAME	CLAIM NUMBER	BOOK	PAGE	B.L.M. SERIAL NUMBER	LEGAL	DESCRIPTION SECTION	TOWN-SHIP	RANGE	MERIDIAN
JARED #	1	1441	131	A-MC- 109868	NE1/4	6	21S.	22E.	G.&S.R.B.M.
JARED #	2	1441	133	A-MC- 109869	NE1/4	6	21S.	22E.	G.&S.R.B.M.
JARED #	3	1441	134	A-MC- 109870	NE1/4	6	21S.	22E.	G.&S.R.B.M.
JARED #	4	1441	135	A-MC- 109871	NE1/4	6	21S.	22E.	G.&S.R.B.M.
JARED #	5	1441	136	A-MC- 109872	NW1/4	5	21S.	22E.	G.&S.R.B.M.
					NE1/4	6	21S.	22E.	G.&S.R.B.M.
JARED #	6	1441	137	A-MC- 109873	NW1/4	5	21S.	22E.	G.&S.R.B.M.
JARED #	7	1441	138	A-MC- 109874	NW1/4	5	21S.	22E.	G.&S.R.B.M.
JARED #	8	1441	139	A-MC- 109875	NW1/4	5	21S.	22E.	G.&S.R.B.M.
JARED #	9	1441	140	A-MC- 109876	NW1/4	5	21S.	22E.	G.&S.R.B.M.
JARED #	10	1441	246	A-MC- 109877	NW1/4	5	21S.	22E.	G.&S.R.B.M.
					SW1/4	5	21S.	22E.	G.&S.R.B.M.
JARED #	11	1441	247	A-MC- 109878	NW1/4	5	21S.	22E.	G.&S.R.B.M.
					SW1/4	5	21S.	22E.	G.&S.R.B.M.
JARED #	12	1441	248	A-MC- 109879	NW1/4	5	21S.	22E.	G.&S.R.B.M.
					SW1/4	5	21S.	22E.	G.&S.R.B.M.
JARED #	13	1441	249	A-MC- 109880	NW1/4	5	21S.	22E.	G.&S.R.B.M.
					SW1/4	5	21S.	22E.	G.&S.R.B.M.
JARED #	14	1441	250	A-MC- 109881	NW1/4	5	21S.	22E.	G.&S.R.B.M.
					SW1/4	5	21S.	22E.	G.&S.R.B.M.
					NE1/4	6	21S.	22E.	G.&S.R.B.M.
					SE1/4	6	21S.	22E.	G.&S.R.B.M.
JARED #	15	1441	251	A-MC- 109882	NE1/4	6	21S.	22E.	G.&S.R.B.M.
					SE1/4	6	21S.	22E.	G.&S.R.B.M.
JARED #	16	1441	252	A-MC- 109883	NE1/4	6	21S.	22E.	G.&S.R.B.M.
					SE1/4	6	21S.	22E.	G.&S.R.B.M.
JARED #	17	1441	253	A-MC- 109884	NE1/4	6	21S.	22E.	G.&S.R.B.M.
					SE1/4	6	21S.	22E.	G.&S.R.B.M.
JARED #	18	1441	254	A-MC- 109885	NE1/4	6	21S.	22E.	G.&S.R.B.M.
					SE1/4	6	21S.	22E.	G.&S.R.B.M.
JARED #	19	1441	315	A-MC- 109886	SE1/4	6	21S.	22E.	G.&S.R.B.M.
					SW1/4	6	21S.	22E.	G.&S.R.B.M.
JARED #	20	1441	316	A-MC- 109887	SE1/4	6	21S.	22E.	G.&S.R.B.M.
JARED #	21	1441	317	A-MC- 109888	SE1/4	6	21S.	22E.	G.&S.R.B.M.
JARED #	22	1441	318	A-MC- 109889	SE1/4	6	21S.	22E.	G.&S.R.B.M.
JARED #	23	1441	319	A-MC- 109890	SW1/4	5	21S.	22E.	G.&S.R.B.M.
					SE1/4	6	21S.	22E.	G.&S.R.B.M.
JARED #	24	1441	320	A-MC- 109891	SW1/4	5	21S.	22E.	G.&S.R.B.M.
JARED #	25	1441	321	A-MC- 109892	SW1/4	5	21S.	22E.	G.&S.R.B.M.
JARED #	26	1441	322	A-MC- 109893	SW1/4	5	21S.	22E.	G.&S.R.B.M.
JARED #	27	1441	323	A-MC- 109894	SW1/4	5	21S.	22E.	G.&S.R.B.M.

STEWART GROUP MASTER CLAIM LIST  
UNPATENTED LODE MINING CLAIMS  
TOMBSTONE MINING DISTRICT, COCHISE COUNTY, ARIZONA  
CLAIMS LOCATED JULY, 1967 & NOVEMBER, 1970

CLAIM NAME	CLAIM NUMBER	BOOK	PAGE	B.L.M. SERIAL NUMBER	LEGAL	DESCRIPTION SECTION	TOWN-SHIP	RANGE	MERIDIAN
STEWART #	1	491	97	A-MC- 84797	SE1/4	25	20S.	21E.	G.&S.R.B.M.
					SW1/4	25	20S.	21E.	G.&S.R.B.M.
STEWART #	2	491	98	A-MC- 84798	SW1/4	25	20S.	21E.	G.&S.R.B.M.
STEWART #	3	492	432	A-MC- 84799	SE1/4	25	20S.	21E.	G.&S.R.B.M.
STEWART #	4	493	91	A-MC- 84800	SE1/4	25	20S.	21E.	G.&S.R.B.M.
STEWART #	5	493	92	A-MC- 84801	SE1/4	25	20S.	21E.	G.&S.R.B.M.

ATTACHMENT 1 CONTINUED.....  
STEWART GROUP MASTER CLAIM LIST CONTINUED

PAGE 4 OF 4

CLAIM NAME	CLAIM NUMBER	BOOK	PAGE	B.L.M. SERIAL NUMBER	LEGAL	LEGAL SECTION	DESCRIPTION TOWN-SHIP	RANGE	MERIDIAN
STEWART # 6	483	93		A-MC- 84802	SW1/4	25	20S.	21E.	G.&S.R.B.M.
STEWART # 7	483	94		A-MC- 84803	SE1/4	26	20S.	21E.	G.&S.R.B.M.
STEWART # 8	670	55		A-MC- 84804	SW1/4	26	20S.	21E.	G.&S.R.B.M.
STEWART # 9	670	56		A-MC- 84805	SE1/4	25	20S.	21E.	G.&S.R.B.M.
					NW1/4	31	20S.	22E.	G.&S.R.B.M.

SUITER GROUP MASTER CLAIM LIST  
UNPATENTED LODE MINING CLAIMS  
TOMBSTONE MINING DISTRICT, COCHISE COUNTY, ARIZONA  
CLAIMS LOCATED JANUARY THROUGH SEPTEMBER, 1928

CLAIM NAME	CLAIM NUMBER	BOOK	PAGE	B.L.M. SERIAL NUMBER	LEGAL	LEGAL SECTION	DESCRIPTION TOWN-SHIP	RANGE	MERIDIAN
SUITER # 1 (BROTHER GEORGE)	67	236		A-MC- 85436	NW1/4	36	20S.	21E.	G.&S.R.B.M.
SUITER # 2 (MARY JO)	67	237		A-MC- 85437	NE1/4	36	20S.	21E.	G.&S.R.B.M.
SUITER # 3 (PASS OVER)	67	238		A-MC- 85438	SW1/4	25	20S.	21E.	G.&S.R.B.M.
SUITER # 4 (CHIEF JUSTICE)	67	286		A-MC- 85439	SE1/4	25	20S.	21E.	G.&S.R.B.M.
SUITER # 5 (FATHER)	67	287		A-MC- 85440	NE1/4	36	20S.	21E.	G.&S.R.B.M.
SUITER # 6 (RARE METALS)	67	288		A-MC- 85441	NW1/4	36	20S.	21E.	G.&S.R.B.M.
SUITER # 7 (MOTHER)	67	310		A-MC- 85442	SE1/4	25	20S.	21E.	G.&S.R.B.M.
SUITER # 8 (L.P.W. #2)	67	311		A-MC- 85443	SE1/4	25	20S.	21E.	G.&S.R.B.M.
SUITER # 9 (CONNECTING LINKS)	67	559		A-MC- 85444	SE1/4	25	20S.	21E.	G.&S.R.B.M.
SUITER # 10 (MARY & GEORGE)	67	560		A-MC- 85445	SW1/4	25	20S.	21E.	G.&S.R.B.M.
SUITER # 11 (SWEETHEART)	67	561		A-MC- 85446	NE1/4	36	20S.	21E.	G.&S.R.B.M.
SUITER # 12 (WOOLERY)	67	562		A-MC- 85447	NW1/4	36	20S.	21E.	G.&S.R.B.M.

ATTACHMENT 2

SUMMARY REPORT

October 8, 1984

This detailed report is filed in compliance with the requirements of Title 30, United States Code, Section 28-1 for the Apache, Horne, Jared, Stewart & Suiter claims, a non-contiguous group of 163 unpatented lode mining claims, situated in the Tombstone Mining District of Cochise County, State of Arizona.

The work consisted of:

1. Geochemical sampling of bedrock/soil samples.
2. Reduction to standard scale of previously acquired residual gravity and aeromagnetic data.
3. Reduction of geological data to standard scale geologic map coverage of the area.
4. Analysis and computer logging of old production reports, geological geophysical and geochemical maps from previous mining activities.
5. Annotation to geological base map of geological data acquired during previous underground mining eras with more recent information acquired by other companies and governmental agencies.
6. Reproduction and enlargement of select pre-existing color photographs of the area.
7. Initial and continued geologic and alteration mapping from both aerial photography and ground truth reconnaissance.
8. District-wide lineation analysis using reproduced black & white aerial photography.
9. Reproduction, organization, analysis, and interpretation of pre-existing drilling, geochemical, geophysical and geological data.

This work was performed over the entire claim group to evaluate the discovery of valuable mineral deposits located thereon and to assist in planning further exploration and development work. The work was performed throughout the period from May 1, 1984, to August 31, 1984, by or for James A. Briscoe & Associates, Inc., 5701 E. Glenn St., #120, Tucson, Arizona 85712, Telephone (602) 721-1375, under the direct supervision of James A. Briscoe, a Registered Professional Geologist for 14 years in the State of California (No. 518) and Arizona (No. 9424), with degrees from the University of Arizona (B.S. Geology, M.S. Geology, 1967). Other persons performing work upon said claim group were:

Thomas E. Waldrip, Jr., Geologist/Landman, B.S. Geology, University of Arizona, 4426 E. Patricia St., Tucson, Arizona 85712

Mardee A. Stewart, Business Manager, A.S. Hospital Management, Lasell Junior College, 5701 East Glenn St., Tucson, Arizona 85712

Cynthia Jones McGrath, Geologist, B.S. Geology, Northern Arizona University, Tucson, Arizona

James A. Briscoe, Jr., Edward McGrath, and various other staff members of James A. Briscoe & Associates, Inc.

Review of data, consulting and program suggestions provided by:

Dr. John M. Guilbert, University of Arizona

Dr. John S. Sumner, University of Arizona

Professional and other services provided by:

Cooper Aerial Survey Company, 1622 W. Grant Rd., Tucson, Az 85745

Tucson Blueprint, P. O. Box 27266, Tucson, Arizona 85726

Reproduction, Inc., 234 E. 6th St., Tucson, Arizona

Precision Photo Laboratories, Inc., 5758 N. Webster St., P. O. Box 14311, Dayton, Ohio 45421

Chroma Copy, 3959 E. Speedway Blvd., Tucson, Arizona

The cost of the geological, geochemical and geophysical studies exceeded \$16,300.00 and was paid for by the Owners of subject mining claims.

The basic finding to date, from the continuing technical studies performed on this non-contiguous claim group are:



## Attachment 2, Cont.....

## Charleston Area:

1. The terrain in the immediate claim area is composed of a Mesozoic to Cenozoic complex of northeasterly trending andesitic and rhyolitic intrusive dikes and small flow banded rhyolitic domes intruding a late-Mesozoic succession of volcanic flows and pyroclastic units (Bronco Hill volcanics and Uncle Sam Porphyry-tuff). A sedimentary section of Mesozoic aged shales, calcareous mudstones and quartzites (Bisbee Formation), and even older Paleozoic and Mesozoic succession of dominantly marine limestones are known to be present in the immediate area, but are not exposed within the claim boundaries. These outlying, scattered exposures of stratigraphically lower sedimentary rock units are shown through drilling to be subaerially continuous at shallow to moderate depths from their areas of surface outcrop, through and across the claim area.
2. Paralleling the intrusive trend, and spacially related with it, are at least one, and possibly more, hydrothermal alteration centers exhibiting alteration zoning and oxidized capping similar to other porphyry copper deposits in Arizona. Alteration within the area includes, but is not limited to, silicification, hematization (after pyrite), alunitization, sericitization and argillization. Rock outcrops within and near the claim area exhibit one or more of these alteration types with intensities ranging from weak to strong.
3. The overlapping or lineal nature of the proposed multiple alteration centers makes it difficult to interpret the exact horizontal zonation pattern exhibited. It appears to be suggestive of several semi-concentric but overlapping metal zoning patterns outwards from multiple alteration centers. Only one alteration center appears to exist within the claim group, however. This zonation is broken in one or more directions, from the claim area, with these directions yet to be filled in, due to their lack of outcrop. Results to date indicate a central zone anomalously high in copper and molybdenum plus or minus vanadium, surrounded by an irregular zone of higher lead and zinc values, outwards to a highly manganese zone. This metal zoning pattern is indicative of porphyry copper mineralization centers, hypothetically proposed to exist within or near the claim area. In the intermediate and outer zones base and precious metal vein type deposits are found zoned radially to, or outwards from, the proposed porphyry copper center.
4. Currently, results from the past core drilling, surface assaying, ground geophysics, and detailed ground magnetic surveys are inconclusive. Work remains to fully analyze and interpret results of these surveys in the forthcoming annual expenditure period.
5. Initial interpretation of the ground magnetic surveys indicates anomalously higher magnetic values associated with intrusive rocks of granodioritic and andesitic composition as was exhibited on the aeromagnetic survey. Conversely, anomalously lower values are encountered in areas of rhyolitic plugs and domes, especially those spacially associated with hydrothermal alteration centers.
6. Previous, deep, vertical diamond drilling indicates a moderately shallow cover of alternating pyroclastics and flow related volcanic rocks. These particular rocks in theory have undergone brittle deformation (fracturing and faulting), creating a plumbing network to and into the subsurface, Mesozoic sedimentary section. Along these zones of weakness in the volcanic rocks, dikes or dike-like structures of acidic to intermediate composition have intruded. Subsequent to intrusion, hydrothermal solutions likewise have invaded along these same zones of weakness, selectively altering the rocks within the zone, to in some cases, almost pure sericite. These same hydrothermal fluids carried and deposited the base and precious metal mineralization found sparingly throughout the sericitized zone of weakness. Somewhat erratically distributed through this same zone are high grade pods, lenses, and zones of base metal mineralization. Work continues to define these higher grade zones, their continuity, grade and general nature.

## Attachment 2, Cont.....

7. Below the volcanic veneer is a thick section of Mesozoic sediments through which drilling in excess of 4,500 feet has failed to penetrate. These drilled sediments have numerous dike-like intrusions of varying composition. Attendant to these zones of intrusion, the sediments have undergone various degrees of alteration and mineralization. Mineralization, herein, exists in three different modes of occurrence. Namely: 1. Tension veins and veinlets; 2. Disseminations in the host rocks and/or intrusive dikes; and 3. Cross cutting vein zones of the "sericitic" type found in the upper volcanic zones.
8. Surface geophysical studies are suggestive of large amounts and areas of rather weakly mineralized rock at intermediate to moderate depths, as verified by drilling. Several anomalous responsive zones have been located, but to date, remain untested.
9. Linaments with a strike length greater than one-fourth mile have a predominate northeasterly trend. A sub-normal, northwesterly trending component is also present, but is less strongly exhibited. The effect of these bi-directional lineaments on mineralization, alteration and emplacement of intrusives is currently not well understood. They may reflect a pre-mineral signature of the paleo-structure exhibited in the sedimentary, pre-volcanic terrain. Currently, pervasive lineaments and zones of intersecting cross fractures delineate with reasonable accuracy, the areas of alteration and submarginal mineralization in the volcanic veneer. These zones are inferred to have been the surfaceward plumbing conduits for ore bearing hydrothermal solution, which undoubtedly passed through the conduits sedimentary section, theoretically leading to mineralization found there.


These results have hastened efforts to delineate, extend, and develop, by scientific principals, known and suspected areas of valuable mineral content, within the boundaries of subject mining claims.

An exploration-development program consisting of drilling, sampling, geological, geochemical, and geophysical studies, is presently under consideration for this property. All technical work and results are in the possession of and are considered to be the exclusive property of James Stewart Company, the owner of subject mining claims with offices at 3033 N. Central Avenue, 707 Mayer Central Building, Phoenix, Arizona 85012, Attention: Mr. Steven H. Halbert.

Respectfully submitted,

*James A. Briscoe*

James A. Briscoe (Agent)  
Registered Professional Geologist  
Arizona #9424  
California #518



ASSESSMENT  
1982-1983

## AFFIDAVIT OF LABOR PERFORMED AND IMPROVEMENTS MADE

RECEIVED  
B.L.M. AZ STATE OFFICE

STATE OF ARIZONA )

) ss.

COUNTY OF MARICOPA )

MAR 29 1983

07.45 A.M.  
PHOENIX, ARIZONA

'Harvey L. Hayes, being first duly sworn, deposes and says:

That he is a citizen of the United States and more than eighteen years of age, and resides at Phoenix, Maricopa County, Arizona, and is personally acquainted with the unpatented mining claims situated in the Tombstone Mining District, Cochise County, Arizona, the location notices of which are recorded in the office of the Cochise County Recorder at the dockets and pages as set forth.

Serial Number	Name of Claim
A MC 84797 thru A MC 84805	Stewart #1 thru Stewart #9
A MC 84806 thru A MC 84837	Horne #1 thru Horne #32
A MC 84838 thru A MC 84846	Horne #43 thru Horne #51
A MC 84847 thru A MC 84855	Horne #61 thru Horne #69
A MC 84856 thru A MC 84859	Horne #155 thru Horne #158
A MC 84860 thru A MC 84868	Horne #164 thru Horne #172
A MC 84869 thru A MC 84894	Apache #1 thru Apache #26
A MC 84895 thru A MC 84912	Apache #27 thru Apache #44
A MC 85436 thru A MC 85447	Suiter #1 thru Suiter #12

(See Exhibit A)

That between the 1st day of September 1982 and the 31st day of August, 1983, not less than \$15,100.00 worth of work and improvements were done and performed upon said claims, and that the claims constitute a contiguous group under a common ownership and that the work was done upon or for the benefit of all of the said claims.

Such work and improvements were made at the expense of James Stewart Company for the Annual Labor Year beginning September 1, 1982, and ending August 31, 1983.

The work was done by core drilling and taking assay samples.

Joy Machinery Company  
707 Boyd Boulevard  
LaPorte, Indiana 46350

Superintendent Jack Lloyd  
Drillers Robert Wagner

Copper State Analytical Inc..  
P.O. Box 7517  
Tucson, Arizona 85725

RECEIVED  
B.L.M. AZ STATE OFFICE  
MAR 11 10 28 AM '83  
PHOENIX, ARIZONA

Said work was done under the direct supervision of Harvey L. Hayes,  
Property Manager

The work was performed for the purpose of complying with the laws of the United States and of the State of Arizona relative to performance of annual work for the purpose of holding title to said unpatented mining claims for the valuable mineral contained therein.

DATED this 2 day of December, 1982.

SUBSCRIBED and sworn to before me by Harvey L. Hayes

this 2nd day of December, 1982.

Virginia M. Beaton  
Notary Public

My commission expires:

October 15, 1986

DKT 1636 PAGE 172

Serial Number	Name of Claim
A MC 84789 thru A MC 84796	Horne # 110 thru 117
A MC 84797 thru A MC 84805	Stewart #1 thru #9
A MC 84806 thru A MC 84837	Horne #1 thru #32
A MC 84838 thru A MC 84846	Horne #43 thru #51
A MC 84747 thru A MC 84855	Horne #61 thru #69
A MC 84856 thru A MC 84859	Horne #155 thru #158
A MC 84860 thru A MC 84868	Horne #164 thru #172
A MC 84869 thru A MC 84894	Apache #1 thru #26
A MC 84895 thru A MC 84912	Apache #27 thru #44
A MC 85436	Brother Lode
A MC 85437	Mary Jo
A MC 85438	Pass Over
A MC 85439	Chief Justice
A MC 85440	Father Lode
A MC 85441	Rare Metals
A MC 85442	Mother Lode
A MC 85443	L.P.W. No 2
A MC 85444	Connecting Links
A MC 85445	Mary and George
A MC 85446	Sweetheart
A MC 85447	Woolery

RECEIVED  
B.L.M. AZ STATE OFFICE  
MAR 29 1983  
07.45 A.M.  
PHOENIX, ARIZONA

STATE OF ARIZONA ] SS.  
COUNTY OF COCHISE ]

WITNESS MY HAND AND OFFICIAL SEAL  
CHRISTINE RHODES, COUNTY RECORDER

I HEREBY CERTIFY THAT THE WITHIN  
INSTRUMENT WAS FILED AND RECORDED  
AT REQUEST OF: *James Stewart Co.*

FEE \$ *5.00*

DEPUTY DRAFT

DOCKET 1636

DATE

PAGE 172

NO 22777

173



RECORDED  
DATE 1636 PAGE 173  
AND COUNTY

RECEIVED  
B.L.M. AZ STATE OFFICE  
MAR 11 10 28 AM '83  
PHOENIX, ARIZONA





3  
CHRISTINE RHODES  
COUNTY RECORDER  
BISBEE, ARIZONA 85603

PROPERTY RECORDS — VOTER REGISTRATION

TO: THE JAMES STEWART CO.  
707 MAYER CENTRAL BLDG.  
3033 N. CENTRAL AVE.  
PHOENIX, AZ. 85012

3/23/83

RECEIVED

MAR 25 1983

JAMES STEWART COMPANY  
PHOENIX, ARIZONA

Gentlemen:

I am writing in regard to your letter of March 21, '83 in which you state that your submittal of your affidavit of labor for assessment year 1983 to the Bureau of Land Management citing labor on Stewart 1-9 etal was refused by BLM. As the copy enclosed with your correspondence indicates, the original of the document was properly and legally recorded. Therefore, I cannot understand why there is a problem. Your letter indicates that the BLM would not accept the affidavit because this office's recording stamp appears on the second page of the recording. Since this stamp can appear on only one page of the document, and it is in entirely proper form for it to appear on the second page, I do not see where there is anything we can do to comply with BLM's request. We certainly cannot put a duplicate stamp on the first page as this would constitute alteration of an already recorded document. My suggestion would be that you return the document to the BLM along with a copy of this letter, and indicate to them that in light of the fact that the document has been properly placed of record with this office, there would seem to be no reason why the document should not be accepted as is.

Sincerely,

Larry Elkins  
Deputy Recorder  
Cochise County

4

# JAMES STEWART COMPANY

REAL ESTATE INVESTMENTS AND DEVELOPMENT

707 MAYER CENTRAL BUILDING

3033 NORTH CENTRAL AVENUE • PHOENIX, ARIZONA 85012

602-264-2181

March 21, 1983

RECEIVED

MAR 25 1983

JAMES STEWART COMPANY  
PHOENIX, ARIZONA

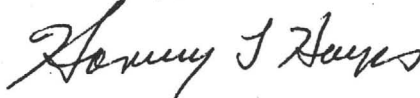
Cochise County Recorder  
P. O. Box 1195  
B sbee. Arizona 85603

Gentlemen:

The attached Affidavit was filed with the Bureau of Land Management on 3/11/83. They asked that I send this copy back as the front page does not have your stamp--the second page does. Please stamp this and return as soon as possible so it can be taken to the Bureau of Land Management for final recording.

Thank you.

Sincerely,



Harvey L. Hayes  
Property Manager

HLH:ymb  
Enclosure

AFFIDAVIT OF LABOR PERFORMED AND IMPROVEMENTS MADE

STATE OF ARIZONA                     )  
  ) ss.  
COUNTY OF MARICOPA             )

says: Harvey L. Hayes, being first duly sworn, deposes and

That he is a citizen of the United States and more than eighteen years of age, and resides at Phoenix, Maricopa County, Arizona, and is personally acquainted with the unpatented mining claims situated in the Tombstone Mining District, Cochise County, Arizona, the location notices of which are recorded in the office of the Cochise County Recorder at the dockets and pages as set forth.

Serial Number	Name of Claim
A MC 84797 thru A MC 84805	Stewart #1 thru Stewart #9
A MC 84806 thru A MC 84837	Horne #1 thru Horne #32
A MC 84838 thru A MC 84846	Horne #43 thru Horne #51
A MC 84847 thru A MC 84855	Horne #61 thru Horne #69
A MC 84856 thru A MC 84859	Horne #155 thru Horne #158
A MC 84860 thru A MC 84868	Horne #164 thru Horne #172
A MC 84869 thru A MC 84894	Apache #1 thru Apache #26
A MC 84895 thru A MC 84912	Apache #27 thru Apache #44
A MC 85436 thru A MC 85447	Suiter #1 thru Suiter #12

(See Exhibit A)

That between the 1st day of September 1982 and the 31st day of August, 1983, not less than \$15,100.00 worth of work and improvements were done and performed upon said claims, and that the claims constitute a contiguous group under a common ownership and that the work was done upon or for the benefit of all of the said claims.

Such work and improvements were made at the expense of James Stewart Company for the Annual Labor Year beginning September 1, 1982, and ending August 31, 1983.

The work was done by core drilling and taking assay samples

Joy Machinery Company  
707 Boyd Boulevard  
LaPorte, Indiana 46350

Superintendent Jack Lloyd  
Drillers Robert Wagner

Copper State Analytical Inc..  
P.O. Box 7517  
Tucson, Arizona 85725

RECEIVED  
B.L.M. AZ STATE OFFICE  
MAR 11 10 28 AM '83  
PHOENIX, ARIZONA

Said work was done under the direct supervision of Harvey L. Hayes,  
Property Manager

The work was performed for the purpose of complying with the laws of the United States and of the State of Arizona relative to performance of annual work for the purpose of holding title to said unpatented mining claims for the valuable mineral contained therein.

DATED this 2 day of December, 1982.

SUBSCRIBED and sworn to before me by Harvey L. Hayes  
this 2nd day of December, 1982.

Virginia M. Deanton  
Notary Public

My commission expires:

October 13, 1986

DKT 1636 PAGE 172

EXHIBIT A

6

Serial Number

Name of Claim

A MC 84789 thru A MC 84796	Horne # 110 thru 117
A MC 84797 thru A MC 84805	Stewart #1 thru #9
A MC 84806 thru A MC 84837	Horne #1 thru #32
A MC 84838 thru A MC 84846	Horne #43 thru #51
A MC 84747 thru A MC 84855	Horne #61 thru #69
A MC 84856 thru A MC 84859	Horne #155 thru #158
A MC 84860 thru A MC 84868	Horne #164 thru #172
A MC 84869 thru A MC 84894	Apache #1 thru #26
A MC 84895 thru A MC 84912	Apache #27 thru #44
A MC 85436	Brother Lode
A MC 85437	Mary Jo
A MC 85438	Pass Over
A MC 85439	Chief Justice
A MC 85440	Father Lode
A MC 85441	Rare Metals
A MC 85442	Mother Lode
A MC 85443	L.P.W. No 2
A MC 85444	Connecting Links
A MC 85445	Mary and George
A MC 85446	Sweetheart
A MC 85447	Woolery

STATE OF ARIZONA  
COUNTY OF COCHISE ] SS.

WITNESS MY HAND AND OFFICIAL SEAL  
CHRISTINE RHODES, COUNTY RECORDER

I HEREBY CERTIFY THAT THE WITHIN  
INSTRUMENT WAS FILED AND RECORDED  
AT REQUEST OF: *James Stewart Co.*

FEE \$ *\$5.00* *3033 North Central*  
*Suite 701 Phoenix, AZ*  
DEPUTY DRAFT *DATE DEC 7 '82 - H 35 AM (85012)*

INDEXED ☒ FILED ☒ RECORDED ☒  
*[Signature]*

1636 DATE *DEC 7 '82*  
DOCKET PAGE *172* NO *22777*  
*173*



RECORDED  
DATE *1636* PAGE *173*  
AND COUNTY CLERK

RECEIVED  
B.L.M. AZ STATE OFFICE  
MAR 11 10 28 AM '83  
PHOENIX, ARIZONA

STATE OF ARIZONA )  
 ) ss.  
COUNTY OF MARICOPA )

MAR 29 1983

07.45 A.M.  
PHOENIX, ARIZONA

'Harvey L. Hayes, being first duly sworn, deposes and says:

That he is a citizen of the United States and more than eighteen years of age, and resides at Phoenix, Maricopa County, Arizona, and is personally acquainted with the unpatented mining claims situated in the Tombstone Mining District, Cochise County, Arizona, the location notices of which are recorded in the office of the Cochise County Recorder at the dockets and pages as set forth.

Serial Number	Name of Claim
A MC 84797 thru A MC 84805	Stewart #1 thru Stewart #9
A MC 84806 thru A MC 84837	Horne #1 thru Horne #32
A MC 84838 thru A MC 84846	Horne #43 thru Horne #51
A MC 84847 thru A MC 84855	Horne #61 thru Horne #69
A MC 84856 thru A MC 84859	Horne #155 thru Horne #158
A MC 84860 thru A MC 84868	Horne #164 thru Horne #172
A MC 84869 thru A MC 84894	Apache #1 thru Apache #26
A MC 84895 thru A MC 84912	Apache #27 thru Apache #44
A MC 85436 thru A MC 85447	Suiter #1 thru Suiter #12

(See Exhibit A)

That between the 1st day of September 1982 and the 31st day of August, 1983, not less than \$15,100.00 worth of work and improvements were done and performed upon said claims, and that the claims constitute a contiguous group under a common ownership and that the work was done upon or for the benefit of all of the said claims.

Such work and improvements were made at the expense of James Stewart Company for the Annual Labor Year beginning September 1, 1982, and ending August 31, 1983.

The work was done by core drilling and taking assay samples.

Joy Machinery Company  
707 Boyd Boulevard  
LaPorte, Indiana 46350

Superintendent Jack Lloyd  
Drillers Robert Wagner

Copper State Analytical Inc..  
P.O. Box 7517  
Tucson, Arizona 85725

RECEIVED  
B.L.M. AZ STATE OFFICE  
MAR 11 10 28 AM '83  
PHOENIX, ARIZONA

Said work was done under the direct supervision of Harvey L. Hayes,  
Property Manager

The work was performed for the purpose of complying with the laws of the United States and of the State of Arizona relative to performance of annual work for the purpose of holding title to said unpatented mining claims for the valuable mineral contained therein.

DATED this 2 day of December, 1982.

SUBSCRIBED and sworn to before me by Harvey L. Hayes  
this 2nd day of December, 1982.

Virginia M. Beaton  
Notary Public

My commission expires:

October 13, 1986

DKT 1636 PAGE 172



EXHIBIT A

8

Serial Number

Name of Claim

A MC 84789 thru A MC 84796  
A MC 84797 thru A MC 84805  
A MC 84806 thru A MC 84837  
A MC 84838 thru A MC 84846  
A MC 84747 thru A MC 84855  
A MC 84856 thru A MC 84859  
A MC 84860 thru A MC 84868  
A MC 84869 thru A MC 84894  
A MC 84895 thru A MC 84912  
A MC 85436  
A MC 85437  
A MC 85438  
A MC 85439  
A MC 85440  
A MC 85441  
A MC 85442  
A MC 85443  
A MC 85444  
A MC 85445  
A MC 85446  
A MC 85447

Horne # 110 thru 117  
Stewart #1 thru #9  
Horne #1 thru #32  
Horne #43 thru #51  
Horne #61 thru #69  
Horne #155 thru #158  
Horne #164 thru #172  
Apache #1 thru #26  
Apache #27 thru #44  
Brother Lode  
Mary Jo  
Pass Over  
Chief Justice  
Father Lode  
Rare Metals  
Mother Lode  
L.P.W. No 2  
Connecting Links  
Mary and George  
Sweetheart  
Woolery

RECEIVED  
B.L.M. AZ STATE OFFICE  
MAR 29 1983  
07.45 A.M.  
PHOENIX, ARIZONA

STATE OF ARIZONA ] SS.  
COUNTY OF COCHISE

WITNESS MY HAND AND OFFICIAL SEAL  
CHRISTINE RHODES, COUNTY RECORDER

*[Signature]* DEPUTY DRAFT

I HEREBY CERTIFY THAT THE WITHIN  
INSTRUMENT WAS FILED AND RECORDED  
AT REQUEST OF:

*James Stewart Co.*  
*3033 North Central*  
*Phoenix, Ariz.*  
FEE \$ *5.00*  
*Sub 707*  
DATE *DEC 7 '82* H *35 AM* (85012)  
DOCKET *1636* PAGE *172* NO *22777*  
*173*



RECORDED  
DEC 16 1982  
DNT-1636 PAGE 173  
COCHISE COUNTY RECORDER

RECEIVED  
B.L.M. AZ STATE OFFICE  
MAR 11 10 28 AM '83  
PHOENIX, ARIZONA

ASSESSMENT  
1981-1982

AFFIDAVIT OF LABOR PERFORMED AND IMPROVEMENTS MADE

STATE OF ARIZONA                     )  
  ) ss.  
COUNTY OF MARICOPA                )

says: Harvey L. Hayes, being first duly sworn, deposes and

That he is a citizen of the United States and more than eighteen years of age, and resides at Phoenix, Maricopa County, Arizona, and is personally acquainted with the unpatented mining claims situated in the Tombstone Mining District, Cochise County, Arizona, the location notices of which are recorded in the office of the Cochise County Recorder at the dockets and pages as set forth.

Serial Number	Name of Claim
A MC 84797 thru A MC 84805	Stewart #1 thru Stewart #9
A MC 84806 thru A MC 84837	Horne #1 thru Horne #32
A MC 84838 thru A MC 84846	Horne #43 thru Horne #51
A MC 84847 thru A MC 84853	Horne #61 thru Horne #69
A MC 84856 thru A MC 84859	Horne #155 thru Horne #158
A MC 84860 thru A MC 84868	Horne #164 thru Horne #172
A MC 84869 thru A MC 84894	Apache #1 thru Apache #26
A MC 84895 thru A MC 84912	Apache #27 thru Apache #44
A MC 85436 thru A MC 85447	Suiter #1 thru Suiter #12

That between the 1st day of September 1981 and the 31st day of August, 1982, not less than \$15,500.00 worth of work and improvements were done and performed upon said claims, and that the claims constitute a contiguous group under a common ownership and that the work was done upon or for the benefit of all of the said claims.

Such work and improvements were made at the expense of James Stewart Company for the Annual Labor Year beginning September 1, 1981, and ending August 31, 1982.

The work was done by core drilling, and taking assay samples.

Joy Machinery Company  
707 Boyd Boulevard  
LaPorte, Indiana 46350  
Superintendent Jack Lloyd  
Drillers Robert Wagner  
Cooper State Analytical Lab, Inc.  
P.O. Box 7517  
Tucson, Arizona 85725

ARIZONA STATE OFFICE  
SULFUR AND MANAGEMENT

AUG 30 1982

7:45 A.M.  
PHOENIX, ARIZONA

Said work was done under the direct supervision of Harvey L. Hayes.

The work was performed for the purpose of complying with the laws of the United States and of the State of Arizona relative to performance of annual work for the purpose of holding title to said unpatented mining claims for the valuable mineral contained therein.

DATED this 27 day of August, 1982.

Harvey L. Hayes

SUBSCRIBED and sworn to before me by Harvey L. Hayes  
this 27th day of August, 1982.

Wm. J. Smith  
Notary Public

My commission expires:

My Commission Expires Jan. 21, 1986

1614-381

EXHIBIT A

Serial Number

Name of Claim

A MC 84789 thru A MC 84796	Horne # 110 thru 117
A MC 84797 thru A MC 84805	Stewart #1 thru #9
A MC 84806 thru A MC 84837	Horne #1 thru #32
A MC 84838 thru A MC 84846	Horne #43 thru #51
A MC 84747 thru A MC 84855	Horne #61 thru #69
A MC 84856 thru A MC 84859	Horne #155 thru #158
A MC 84860 thru A MC 84868	Horne #164 thru #172
A MC 84869 thru A MC 84894	Apache #1 thru #26
A MC 84895 thru A MC 84912	Apache #27 thru #44
A MC 85436	Brother Lode
A MC 85437	Mary Jo
A MC 85438	Pass Over
A MC 85439	Chief Justice
A MC 85440	Father Lode
A MC 85441	Rare Metals
A MC 85442	Mother Lode
A MC 85443	L.P.W. No 2
A MC 85444	Connecting Links
A MC 85445	Mary and George
A MC 85446	Sweetheart
A MC 85447	Woolery

12

# JAMES STEWART COMPANY

REAL ESTATE INVESTMENTS AND DEVELOPMENT

707 MAYER CENTRAL BUILDING

3033 NORTH CENTRAL AVENUE • PHOENIX, ARIZONA 85012

602-264-2181

July 8, 1982

Bureau of Land Management  
U. S. Department of the Interior  
Arizona State Office  
201 North Central Avenue  
2400 Valley Bank Center  
Phoenix, Arizona 85073

Gentlemen:

RE: Arizona State Lease No. A MC84789  
through A MC84796

This is a supplement to Affidavit of Performance of Annual Assessment Work for the above Arizona State leases. This affidavit omitted the name and location of these claims.

Please add the following: Horne 110 through 117 located in the northeast corner of Section 20, T 20 S, R 22 E, in the Tombstone Mining District, Cochise County, Arizona.

We intend to hold and do assessment work on these claims.

Very truly yours,

*Harvey L. Hayes*

Harvey L. Hayes  
Property Manager

HLH:ef  
Encl.



913

June 11, 1982

Mr. Wallace R. Hoggatt  
129 Naco Highway  
P. O. Box 4340  
Bisbee, Arizona 85603

Dear Mr. Hoggatt:

Enclosed is a copy of this year's assessment work done on the Horne 110-117 claims which have all been registered with the County and the Bureau of Land Management.

Sincerely yours,

Harvey L. Hayes  
Property Manager

HLH:vmb  
Enclosure

cc: Bill Grace

14

AFFIDAVIT OF PERFORMANCE OF ANNUAL ASSESSMENT WORK  
AND MINING ACTIVITY

STATE OF ARIZONA )  
County of Cochise ) ss      Arizona State Lease No. A MC 84796  
A MC 84789  
hru

Harvey L. Hayes, being first duly sworn, deposes and says:  
Name of Lessee or Agent

That he is a citizen of the United States and more than twenty-one years of age, re-  
sides at Phoenix Maricopa County,  
Arizona, and is lessee of, or lessee's authorized agent of record for State Mineral  
Lease No. A MC 84796, and is personally acquainted with the 8 (number)  
mining claim(s) held under said lease.

ASSESSMENT WORK

That between the 1 day of September, A.D. 1981, and the 4  
day of April, A.D. 1982, at least \$ 984.00 worth of  
work and improvements were done and performed upon said lease area, not includ-  
ing the original location work of said claim(s). Such work and improvements were  
made by, or at the expense of the owners of said lease, for the purpose of comply-  
ing with the laws of the State of Arizona, pertaining to assessment or annual work,  
(at least One Hundred Dollars worth of work for each claim) and: (Give names and  
addresses of miners or other workmen or firm who worked the claims).

Lindroos Laboratories P.O. Box 672 Tombstone, Ariz. 85638  
C&D Exploration P.O. Box 380 Naturite, Colorado 81422

were the men or firm employed by said owner and labored upon said claims, did  
said work and improvements, the same being as follows, to-wit:

(Describe work done)

The work was done by air drilling 102 feet and taking samples and then  
having the samples assayed.

MINING ACTIVITY

All work was done under the direction of Harvey L. Hayes Property Mgr.

That records of all mineral, rock or earth material removed from said lease area  
during the last lease year have been filed with the Arizona State Land Department  
and proper royalty credited or paid thereon, or does hereby certify under the pen-  
alty of perjury, that no mineral, rock or earth material has been removed from  
said lease area during the lease year.

I certify that the foregoing is a true and correct statement of the work performed,  
of improvements made, and of mining activity, of my knowledge.

Harvey L. Hayes  
Signature

STATE OF ARIZONA )  
County of Maricopa ) ss

Subscribed and sworn to before me this 13th day of May, 1982.

My Commission Expires: Oct. 15, 1982

Virginia M. H. Stadtt  
Notary Public  
33146



**JAMES STEWART COMPANY**

707 Mayer Central Building  
3033 North Central Avenue  
Phoenix, Arizona 85012

STATE OF ARIZONA ]  
COUNTY OF COCHISE ] SS.

I HEREBY OF  
INSTRUMENT NO.  
AT REQUEST OF:

WITNESS MY HAND AND OFFICIAL SEAL  
CHRISTINE RHODES, COUNTY RECORDER

FEE \$ **\$3.00**

*[Signature]* DEPUTY  
INDEXED *[Signature]* NOTED  
*[Signature]* 80

DRAFT **MAY 18 '82 - 9 55 AM**  
DATE  
DOCKET **1591** PAGE **142** NO **9260**  
143

**RECEIVED**

**JUN 7 1982**

**JAMES STEWART COMPANY**  
PHOENIX, ARIZONA

ASSESSMENT  
1980-1981

Assessment  
1980 - 1981



UNITED STATES  
DEPARTMENT OF THE INTERIOR  
BUREAU OF LAND MANAGEMENT

MINING CLAIM ANNUAL RECORDATION REQUIREMENTS

(43 CFR 3833.2)

AMC 85436 thru AMC 85447  
Serial Number AMC 84797 thru 84912, 109868-108984  
Stewart, Horne, Apache, Joked Claims  
Name or number of Claim Proctor, George, et al

Received (date) 11-21-80

This acknowledges receipt of:

☒ Evidence of annual assessment work

1980-1981

☐ Notice of intent to hold claim

Appropriate notations have been made on the records.

United States  
Department of the Interior  
Bureau of Land Management

Arizona State Office  
2400 Valley Bank Center  
Phoenix, Arizona 85073

RECEIVED

OCT 12 1981

POSTAGE AND FEES PAID  
U.S. DEPARTMENT OF THE INTERIOR  
INT 415



JAMES STEWART CO.

James Stewart Co.  
707 Mayor Central Bldg.

Attn: R. P. Smith  
Property Mgr.

3033 N. Central  
Phoenix, AZ 85012

18

AFFIDAVIT OF PERFORMANCE OF ANNUAL ASSESSMENT WORK  
AND MINING ACTIVITY

116.25.1981  
7:45 A.M.  
PHOENIX, ARIZONA  
A MC 109868 to  
A MC 109894

STATE OF ARIZONA ) ss  
County of Cochise )

Arizona State Lease No. A MC 109868 to  
A MC 109894

Harvey L. Hayes, being first duly sworn, deposes and says:  
Name of Lessee or Agent

That he is a citizen of the United States and more than twenty-one years of age,  
resides at Phoenix, Maricopa, County,  
Arizona, and is lessee of, or lessee's authorized agent of record for State Mineral  
Lease No. \_\_\_\_\_, and is personally acquainted with the 27 (number)  
mining claim(s) held under said lease.

ASSESSMENT WORK

That between the 1st day of September, A.D. 19 80, and the  
31st day of August, A.D. 19 81, at least \$ 2700.00  
worth of work and improvements were done and performed upon said lease area,  
not including the original location work of said claim(s). Such work and improve-  
ments were made by, or at the expense of the owners of said lease, for the purpose  
of complying with the laws of the State of Arizona, pertaining to assessment or  
annual work, (at least One Hundred Dollars worth of work for each claim) and;  
(Give names and addresses of miners or other workman or firm who worked the  
claims).

Harlow Jones  
1531 West Harden Road  
Marana, Arizona 85238

were the men or firm employed by said owner and labored upon said claims, did  
said work and improvements, the same being as follows, to-wit:  
(Describe work done)

Built an airstrip for all contiguous claims.

MINING ACTIVITY

That records of all mineral, rock or earth material removed from said lease area  
during the last lease year have been filed with the Arizona State Land Department  
and proper royalty credited or paid thereon, or does hereby certify under the pen-  
alty of perjury, that no mineral, rock or earth material has been removed from  
said lease area during the lease year.

I certify that the foregoing is a true and correct statement of the work performed,  
of improvements made, and of mining activity, of my knowledge.

Harvey L. Hayes  
Signature

STATE OF ARIZONA ) ss  
County of Maricopa )

Subscribed and sworn to before me this 19th day of June, 19 81.

My Commission Expires: October 15, 1982

Virginia M. Schulstadt  
Notary Public

## 19


<u>of Claim</u>	<u>Docket</u>	<u>Page</u>
D #1	1441	131
URED #2	1441	133
URED #3	1441	134
URED #4	1441	135
URED #5	1441	136
URED #6	1441	137
URED #7	1441	138
URED #8	1441	139
URED #9	1441	140
URED #10	1441	246
URED #11	1441	247
URED #12	1441	248
URED #13	1441	249
URED #14	1441	250
URED #15	1441	251
URED #16	1441	252
URED #17	1441	253
URED #18	1441	254
URED #19	1441	315
URED #20	1441	316
URED #21	1441	317
URED #22	1441	318
URED #23	1441	319
URED #24	1441	320
URED #25	1441	321
URED #26	1441	322
URED #27	1441	323

I HEREBY CERTIFY THAT THE WITHIN  
INSTRUMENT WAS FILED AND RECORDED  
AT REQUEST OF James Stewart Co.  
FEE \$ \$3.00 707 Mayer Street  
DRAFT — 3933 North Central Ave.  
DATE JUN 23 81 11:00 AM Phonix  
DOCKET # 402 13031 1743  
403 (85012)

STATE OF ARIZONA  
COUNTY OF COCHISE ] SS.  
WITNESS MY HAND AND OFFICIAL SEAL  
CHRISTINE RAJDES, COUNTY RECORDER

*De laquer* DEPUTY

INDEXED	FILED	APR 19 1907	CLOCKED



COCHISE COUNTY  
RECORDER  
No. 1

Serial Number

A MC 109868 through A MC 109894

## Name of Claim

Jared #1 through Jared #27

ONA STATE OFFICE  
AND MANAGEMENT

AUG 25 1981

7:45 A.M.  
HOENIX, ARIZONA

~~DKT. 1438 page 140A~~

DKT 1516 PAGE 403

ARIZONA

SS

AUG 25 1981

COUNTY OF MARICOPA

7:45 A.M.

Harvey L. Hayes, being first duly sworn, deposes and says:

That he is a citizen of the United States and more than eighteen years of age, and resides at Pheoniz, Maricopa, Arizona, and is personally acquainted with the unpatented mining claims situated in the Tomstone Mining District, Cochise County, Arizona, the location notices of which are recorded in the office of the Cochise County Recorder at the dockets and page as set forth known as the Suiter Claims (12).

That between the 1st day of September, 1980, and the 1st of November, 1980, not less than \$1200.00 worth of work and improvements were done and performed upon the said claims, and that the work was done upon or for the benefit of all of the said claims.

Such work and improvements were made at the expense of James Stewart Company for the Annual Labor Year beginning September 1, 1980, and ending August 31, 1981.

The work consisted of building an airstrip on all contiguous claims.

The name of the person that did the work was Harlow Jones whose address is:

Harlow Jones  
1531 West Harden Road  
Marana, Arizona 85238

Said work was done under the direct supervision of Roger P. Smith.

The work was performed for the purpose of complying with the laws of the United States of Arizona relative to performance of annual work for the purpose of holding title to said unpatented mining claims for the valuable mineral contained therein.

Dated this 18th day of June, 1981.

*Harvey L. Hayes*  
Harvey L. Hayes

SUBSCRIBED and sworn to before me by Harvey L. Hayes, this 18th day of June, 1981.

*Virginia M. Schmitt*  
Notary Public



STATE OF ARIZONA  
COUNTY OF COCHISE

SS.

WITNESS MY HAND AND OFFICIAL SEAL  
CHRISTINE RHODES, COUNTY RECORDER

DEPUTY

I HEREBY CERTIFY THAT THE WITHIN  
INSTRUMENT WAS FILED AND RECORDED  
AT REQUEST OF: *James Stewart Co.*

FEE \$ *3.00*

BOOK *13033*

PAGE *11*

DATE *JUN 23 81*

TIME *11:00 AM*

DOCKET *1516*

PAGE *405*



ARIZONA

AUG 25 1981

CITY OF MARICOPA

7:45 A.M.  
PHOENIX, ARIZONA

Harvey L. Hayes, being first duly sworn, deposes and says:

That he is a citizen of the United States and more than eighteen years of age, and resides at Pheoniz, Maricopa, Arizona, and is personally acquainted with the unpatented mining claims situated in the Tomstone Mining District, Cochise County, Arizona, the location notices of which are recorded in the office of the Cochise County Recorder at the dockets and page as set forth known as the Suiter Claims (12).

That between the 1st day of September, 1980, and the 1st of November, 1980, not less than \$1200.00 worth of work and improvements were done and performed upon the said claims, and that the work was done upon or for the benefit of all of the said claims.

Such work and improvements were made at the expense of James Stewart Company for the Annual Labor Year beginning September 1, 1980, and ending August 31, 1981.

MC 35436 thru 85447 Suiter 12 Claims an airstrip on all contiguous  
IC 109868 thru 109894 Jared #1 thru #27 the work was Harlow Jones  
MC 84789 thru A MC 84796 Horne #110 thru #117  
MC 84797 thru A MC 84805 Stewart #1 thru #9  
MC 84806 thru A MC 84837 Horne #1 thru #32  
IC 84838 thru A MC 84846 Horne #43 thru #51 a Road  
IC 84847 thru A MC 84855 Horne #61 thru #69 85238  
IC 84856 thru A MC 84859 Horne #155 thru #158 rect supervision of Roger  
IC 84860 thru A MC 84868 Horne #164 thru #172  
IC 84869 thru A MC 84894 Apache #1 thru #26 } purpose of complying with  
IC 84895 thru A MC 84912 Apache #27 thru #44 } na relative to performance  
the laws of the state of Arizona  
of annual work for the purpose of holding title to said unpatented  
mining claims for the valuable mineral contained therein.

Dated this 18th day of June, 1981.

*Harvey L. Hayes*  
Harvey L. Hayes

SUBSCRIBED and sworn to before me by Harvey L. Hayes,  
this 18th day of June, 1981.

*Virginia M. Schultadt*  
Notary Public

*My commission  
expires: Oct. 15, 1982*

*mailed w \$3.00 fee 6/22/81*

22

# JAMES STEWART COMPANY

REAL ESTATE INVESTMENTS AND DEVELOPMENT

707 MAYER CENTRAL BUILDING

3033 NORTH CENTRAL AVENUE • PHOENIX, ARIZONA 85012

602-264-2181

October 5, 1981

Bureau of Land Management  
United States Department of the Interior  
2400 Valley Bank Center  
Phoenix, Arizona 85073

Gentlemen:

RE: Federal Claims HORNE 1-32, 43-51, 61-69, 110-117, 155-158, 164-172; JARED 1-27; APACHE 1-44; STEWART 1-9;  
and CHARLESTON MINE CLAIMS

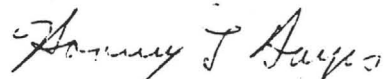
This is to give you notice that James Stewart Company intends to hold all of the above Federal Claims for 1982.

James Stewart Company did drilling in August, 1980, and continued drilling in September, 1980, for the 1981 assessment work. However, we were short \$2,700 for the full assessment work. In the meantime, Harlow Jones has constructed an air strip and graded the existing roads which fulfills the \$2,700 required for the 1981 assessment work.

This letter is to be attached to the affidavits filed with you on August 25, 1981.

Thank you very much.

Very truly yours,



Harvey L. Hayes  
Property Manager

HLH:ef

AFFIDAVIT OF LABOR PERFORMED AND IMPROVEMENTS MADE

1981

23

A MC 85436 THRU  
85447

STATE OF ARIZONA )  
COUNTY OF MARICOPA ) ss.

ROGER P. SMITH, being first duly sworn, deposes and says:

That he is a citizen of the United States and more than eighteen years of age, and resides at Scottsdale, Maricopa County, Arizona, and is personally acquainted with the unpatented mining claims situated in the Tombstone Mining District, Cochise County, Arizona, the location notices of which are recorded in the office of the Cochise County Recorder at the dockets and pages as follows:

Name of Claim	Book	Page	Name of Claim	Book	Page
Brother George	67	236	Mother Lode	67	310
Mary Jo	67	237	L.P.W. No. 2	67	311
Pass Over	67	238	Connecting Link	67	359
Chief Justice	67	286	Mary & George	67	560
Father Lode	67	287	Sweet-Heart	67	561
Rare Metals	67	288	Woolery	67	562

That between the 1st day of September, 1980, and the 1st day of October, 1980, not less than \$1,200.00 worth of work and improvements were done and performed upon said claims, and that the claims constitute a contiguous group under a common ownership and that the work was done upon or for the benefit of all of the said claims.

Such work and improvements were made at the expense of James Stewart Company for the Annual Labor Year beginning September 1, 1980, and ending August 31, 1981.

The work consisted of a diamond core drilling program.


The name and address of the contractor that performed the work is:

Joy Manufacturing  
750 East Evans Blvd.  
Tucson, Arizona

Said work was done under the direct supervision of ROGER P. SMITH.

The work was performed for the purpose of complying with the laws of the United States and of the State of Arizona relative to performance of annual work for the purpose of holding title to said unpatented mining claims for the valuable mineral contained therein.

DATED this 1st day of October, 1980.

  
ROGER P. SMITH

SUBSCRIBED and sworn to before me by ROGER P. SMITH this 1st day of October, 1980.

  
NOTARY PUBLIC

My commission expires:

October 15, 1982

RECEIVED  
B.I. H. 27 STATE  
OCT 20 12 02 PM '80  
PHOENIX, ARIZONA

AFFIDAVIT OF LABOR PERFORMED AND IMPROVEMENTS MADE

24

STATE OF ARIZONA            )  
                                  ) ss.  
COUNTY OF MARICOPA        )

ROGER P. SMITH, being first duly sworn, deposes and says:

That he is a citizen of the United States and more than eighteen years of age, and resides at Scottsdale, Maricopa County, Arizona, and is personally acquainted with the unpatented mining claims situated in the Tombstone Mining District, Cochise County, Arizona, the location notices of which are recorded in the office of the Cochise County Recorder at the dockets and pages as follows:

Name of Claim	Book	Page	Name of Claim	Book	Page
Brother George	67	236	Mother Lode	67	310
Mary Jo	67	237	L.P.W. No. 2	67	311
Pass Over	67	238	Connecting Link	67	359
Chief Justice	67	286	Mary & George	67	560
Father Lode	67	287	Sweet-Heart	67	561
Rare Metals	67	288	Woolery	67	562

That between the 1st day of September, 1980, and the 1st day of October, 1980, not less than \$1,200.00 worth of work and improvements were done and performed upon said claims, and that the claims constitute a contiguous group under a common ownership and that the work was done upon or for the benefit of all of the said claims.

Such work and improvements were made at the expense of James Stewart Company for the Annual Labor Year beginning September 1, 1980, and ending August, 31, 1981.

The work consisted of a diamond core drilling program.


The name and address of the contractor that performed the work is:

Joy Manufacturing  
750 East Evans Blvd.  
Tucson, Arizona

Said work was done under the direct supervision of ROGER P. SMITH.

The work was performed for the purpose of complying with the laws of the United States and of the State of Arizona relative to performance of annual work for the purpose of holding title to said unpatented mining claims for the valuable mineral contained therein.

DATED this 1st day of October, 1980.

  
\_\_\_\_\_  
ROGER P. SMITH

SUBSCRIBED and sworn to before me by ROGER P. SMITH this 1st day of October, 1980.

  
\_\_\_\_\_  
NOTARY PUBLIC

My commission expires:

October 15, 1982

Serial Number

Name of Claim

FORMED AND IMPROVEMENTS MADE

A MC 85436  
A MC 85437  
A MC 85438  
A MC 85439  
A MC 85440  
A MC 85441  
A MC 85442  
A MC 85443  
A MC 85444  
A MC 85445  
A MC 85446  
A MC 85447

Brother Lode  
Mary Jo  
Pass Over  
Chief Justice  
Father Lode  
Rare Metals  
Mother Lode  
L. P. W. No 2  
Connecting Links  
Mary and George  
Sweetheart  
Woolery

1981

25

District, Cochise County, Arizona, the location notices of which are recorded in the office of the Cochise County Recorder at the dockets and pages as follows:

Name of Claim	Book	Page	Name of Claim	Book	Page
Brother George	67	236	Mother Lode	67	310
Mary Jo	67	237	L.P.W. No. 2	67	311
Pass Over	67	238	Connecting Link	67	359
Chief Justice	67	286	Mary & George	67	560
Father Lode	67	287	Sweet-Heart	67	561
Rare Metals	67	288	Woolery	67	562

That between the 1st day of September, 1980, and the 1st day of October, 1980, not less than \$1,200.00 worth of work and improvements were done and performed upon said claims, and that the claims constitute a contiguous group under a common ownership and that the work was done upon or for the benefit of all of the said claims.

Such work and improvements were made at the expense of James Stewart Company for the Annual Labor Year beginning September 1, 1980, and ending August, 31, 1981.

The work consisted of a diamond core drilling program.

The name and address of the contractor that performed the work is:

Joy Manufacturing  
750 East Evans Blvd.  
Tucson, Arizona

Said work was done under the direct supervision of ROGER P. SMITH.

The work was performed for the purpose of complying with the laws of the United States and of the State of Arizona relative to performance of annual work for the purpose of holding title to said unpatented mining claims for the valuable mineral contained therein.

DATED this 1st day of October, 1980.

*Roger P. Smith*  
ROGER P. SMITH

SUBSCRIBED and sworn to before me by ROGER P. SMITH this 1st day of October, 1980.

*Virginia M. Schubert*  
NOTARY PUBLIC

My commission expires:

October 15, 1982



STATE OF ARIZONA  
COUNTY OF COCHISE ] SS.

WITNESS MY HAND AND OFFICIAL SEAL  
CHRISTINE RHODES, COUNTY RECORDER

DEPUTY

INDEXED  
FILED  
1458

DKT 1458 PAGE 138

I HEREBY CERTIFY THAT THE WITHIN  
INSTRUMENT WAS FILED AND RECORDED  
AT REQUEST OF:

FEE \$ 3.00 James Stewart Co.  
13633 North Central  
Phoenix, Ariz (85012)  
DATE OCT 20 '80 - 9 40 AM  
DOCKET 1458 PAGE 138 NO 21584



AFFIDAVIT OF LABOR PERFORMED AND IMPROVEMENTS MADE

26

STATE OF ARIZONA )  
COUNTY OF MARICOPA ) ss.

Roger P. Smith, being first duly sworn, deposes and says:

That he is a citizen of the United States and more than eighteen years of age, and resides at Scottsdale, Maricopa, Arizona, and is personally acquainted with the unpatented mining claims situated in the Tombstone Mining District, Cochise County, Arizona, the location notices of which are recorded in the office of the Cochise County Recorder at the dockets and pages as set forth on Exhibit A and B.

That between the 1st day of September, 1980, and the 1st day of October, 1980, not less than \$14,400.00 worth of work and improvements were done and performed upon the said claims, and that the work was done upon or for the benefit of all of the said claims.

Such work and improvements were made at the expense of James Stewart Company for the Annual Labor Year beginning September 1, 1980, and ending August 31, 1981.

The work consisted of a diamond core drilling program and assays taken of the results.


The name and address of the contractor that did the drilling is:

Joy Manufacturing Company  
750 East Evans Boulevard  
Tucson, Arizona

Said work was done under the direct supervision of Roger P. Smith.

The work was performed for the purpose of complying with the laws of the United States and of the State of Arizona relative to performance of annual work for the purpose of holding title to said unpatented mining claims for the valuable mineral contained therein.

DATED this 1st day of October, 1980.

  
ROGER P. SMITH

SUBSCRIBED and sworn to before me by Roger P. Smith, this 1st day of October, 1980.


My Commission Expires:

October 15, 1982



STATE OF ARIZONA  
COUNTY OF COCHISE ] ss.

WITNESS MY HAND AND OFFICIAL SEAL  
CHRISTINE WHEELER, COUNTY RECORDER

  
DEPUTY DRAFT

DEPUTY DRAFT

  
NOTARY PUBLIC

I HEREBY CERTIFY THAT THE WITHIN  
INSTRUMENT WAS FILED AND RECORDED  
AT REQUEST OF: James Stewart Co.  
Phoenix, Ariz.  
FEE \$ 3.00

OCT 20 '80 - 9 40 AM

DKT 1458 PAGE 139

INDEXED  
FILED

## Serial Number

## Name of Claim

A MC 84789 thru A MC 84796 Horne #110 thru #117  
 A MC 84797 thru A MC 84805 Stewart #1 thru #9  
 A MC 84806 thru A MC 84837 Horne #1 thru #32  
 A MC 84838 thru A MC 84846 Horne #43 thru #51  
 A MC 84847 thru A MC 84855 Horne #61 thru #69  
 A MC 84856 thru A MC 84859 Horne #155 thru #158  
 A MC 84860 thru A MC 84868 Horne #164 thru #172  
 A MC 84869 thru A MC 84894 Apache #1 thru #26  
 A MC 84895 thru A MC 84912 Apache #27 thru #44

Name of Claim	Docket	Page	Name of Claim	Docket	Page
Stewart #1	491	97	Horne #68	606	471
Stewart #2	491	98	Horne #69	606	472
Stewart #3	492	432	Horne #155	670	53
Stewart #4	493	91	Horne #156	509	342
Stewart #5	493	92	Horne #157	509	343
Stewart #6	493	93	Horne #158	509	344
Stewart #7	493	94	Horne #164	606	473
Stewart #8	670	55	Horne #165	606	474
Stewart #9	670	56	Horne #166	606	475
Horne #1	493	261	Horne #167	606	476
Horne #2	493	262	Horne #168	606	477
Horne #3	493	263	Horne #169	606	478
Horne #4	493	264	Horne #170	606	479
Horne #5	493	267	Horne #171	606	480
Horne #6	493	266	Horne #172	606	481
Horne #7	493	265	Apache #1	591	435
Horne #8	493	537	Apache #2	591	436
Horne #9	509	318	Apache #3	591	437
Horne #10	509	319	Apache #4	591	438
Horne #11	509	320	Apache #5	591	439
Horne #12	496	339	Apache #6	591	440
Horne #13	496	340	Apache #7	591	441
Horne #14	496	341	Apache #8	591	442
Horne #15	496	342	Apache #9	591	443
Horne #16	496	343	Apache #10	591	444
Horne #17	493	538	Apache #11	591	445
Horne #18	496	344	Apache #12	591	446
Horne #19	493	539	Apache #13	591	447
Horne #20	493	540	Apache #14	591	448
Horne #21	493	541	Apache #15	591	449
Horne #22	493	542	Apache #16	591	450
Horne #23	493	543	Apache #17	591	451
Horne #24	493	544	Apache #18	592	249
Horne #25	493	545	Apache #19	592	250
Horne #26	493	546	Apache #20	592	251
Horne #27	493	547	Apache #21	592	252
Horne #28	493	548	Apache #22	592	253
Horne #29	493	549	Apache #23	592	254
Horne #30	493	550	Apache #24	592	255
Horne #31	493	551	Apache #25	592	256
Horne #32	493	552	Apache #26	592	257
Horne #43	493	562	Apache #27	882	545
Horne #44	493	563	Apache #28	882	546
Horne #45	493	564	Apache #29	882	547
Horne #46	493	565	Apache #30	882	548
Horne #47	493	566	Apache #31	882	549
Horne #48	493	567	Apache #32	882	550
Horne #49	493	568	Apache #33	882	551
Horne #50	493	569	Apache #34	882	552
Horne #51	493	570	Apache #35	882	553
Horne #61	606	464	Apache #36	882	554
Horne #62	606	465	Apache #37	882	555
Horne #63	606	466	Apache #38	882	556
Horne #64	606	467	Apache #39	882	557
Horne #65	606	468	Apache #40	882	558
Horne #66	606	469	Apache #41	882	559
Horne #67	606	470	Apache #42	882	560
			Apache #43	882	561
			Apache #44	882	562

EXHIBIT B

28

<u>Name of Claim</u>	<u>Docket</u>	<u>Page</u>
JARED #1	1441	131
JARED #2	1441	133
JARED #3	1441	134
JARED #4	1441	135
JARED #5	1441	136
JARED #6	1441	137
JARED #7	1441	138
JARED #8	1441	139
JARED #9	1441	140
JARED #10	1441	246
JARED #11	1441	247
JARED #12	1441	248
JARED #13	1441	249
JARED #14	1441	250
JARED #15	1441	251
JARED #16	1441	252
JARED #17	1441	253
JARED #18	1441	254
JARED #19	1441	315
JARED #20	1441	316
JARED #21	1441	317
JARED #22	1441	318
JARED #23	1441	319
JARED #24	1441	320
JARED #25	1441	321
JARED #26	1441	322
JARED #27	1441	323

Serial Number

Name of Claim

A MC 109868 through A MC 109894

Jared #1 through Jared #27

DKT. 1458 page 140A

EXHIBIT B

ARIZONA STATE OFFICE  
BU. LAND MANAGEMENT

AUG 25 1981

7:45 A.M.  
PHOENIX, ARIZONA

<u>Name of Claim</u>	<u>Docket</u>	<u>Page</u>
JARED #1	1441	131
JARED #2	1441	133
JARED #3	1441	134
JARED #4	1441	135
JARED #5	1441	136
JARED #6	1441	137
JARED #7	1441	138
JARED #8	1441	139
JARED #9	1441	140
JARED #10	1441	246
JARED #11	1441	247
JARED #12	1441	248
JARED #13	1441	249
JARED #14	1441	250
JARED #15	1441	251
JARED #16	1441	252
JARED #17	1441	253
JARED #18	1441	254
JARED #19	1441	315
JARED #20	1441	316
JARED #21	1441	317
JARED #22	1441	318
JARED #23	1441	319
JARED #24	1441	320
JARED #25	1441	321
JARED #26	1441	322
JARED #27	1441	323

Serial Number

Name of Claim

A MC 109868 through A MC 109894

Jared #1 through Jared #27

PKT. 1458 page 140A

County of Maricopa

Subscribed and sworn to before me this 19th day of June, 1981.

My Commission Expires: October 15, 1982

Virginia M. Schultadt  
Notary Public

November 20, 1980

Bureau of Land Management  
Arizona State Office  
2400 Valley Bank Center  
Phoenix, Arizona 85073

Gentlemen:

Re: Affidavit of Annual Assessment Work for Period  
between September 1, 1980 and August 31, 1981

Enclosed are some Affidavits of Labor performed on mining claims which we have in the Tombstone mining district.

The work was performed for the purpose of complying with the laws of the United States and of the State of Arizona relative to performance of annual work for the purpose of holding title to said unpatented mining claims for the valuable mineral contained therein.

Sincerely,

Roger P. Smith  
Property Manager

RPS:vs  
Enclosures

AFFIDIVIT OF LABOR PERFORMED AND IMPROVEMENTS MADE

3033 *Centrifugal*  
*PR. Co* 85012  
*Suite 201*

31

STATE OF ARIZONA )  
 ) ss  
 COUNTY OF MARICOPA )

Harvey L. Hayes, being first duly sworn, deposes and says:

That he is a citizen of the United States and more than eighteen years of age, and resides at Pheonix, Maricopa, Arizona, and is personally acquainted with the unpatented mining claims sitated in the Tombstone Mining District, Cochise County, Arizona, the location notices of which are recorded in the office of the Cochise County Recorder at the docket and page as set forth known as the Horne 110-117 claims..

That between the 27th and 28th day of August , 1981, not less \$800.00 worth of work and improvements were done and performed upon the said claims, and that the work was done upon or for the benefit of all of the said calims.

Such work and improvements were made at the exp ense of the James Stewart Company for the Annual Labor Year beginning September 1, 1980, and ending August 31, 1981.

The work consisted of trenching and cross cutting of veins and assaying samples.

The name of the persons that did the work were Bill Smith, George Smith whose address is Box 13 Tombstone, Arizona 85638 and Harvey L. Hayes of Pheonix, Apizona

The said work was done under the direct supervision of Harvey L. Hayes.

The work was performed for the purpose of complying with the laws of the United States of Arizona relative to perf rmance of annual work for the purpose of holding title to said unpatented mining claims for the valuable mineral contained therin.

Dated this 28th day of Aufust, 981.

*Harvey L. Hayes*  
 \_\_\_\_\_  
 Harvey L. Hayes

SUBSCRIBED and sworn to before me by Harvey L. Hayes, this 28th day of August, 1981.

*Shari Glyde*  
 \_\_\_\_\_  
 Notary Public

My Commission Expires Aug. 30, 1983



STATE OF ARIZONA )  
 ) ss  
 COUNTY OF COCHISE )

WITNESS MY HAND AND OFFICIAL SEAL  
 CHRISTINE RHODES, COUNTY RECORDER

DEPUTY DRAFT \_\_\_\_\_  
 INDEXED \_\_\_\_\_  
 A DIGITAL \_\_\_\_\_  
 COUNTER \_\_\_\_\_

I HEREBY CERTIFY THAT THE VENDOR  
 INSTRUMENT WAS FILED FOR RECORD  
 AT REQUEST OF *Harvey L. Hayes*  
*Phoenix, Ariz.*  
 FEE \$3.00  
 DATE AUG 28 '81 - 11 55 AM  
 DOCKET 1533 PAGE 14 TO 17989  
 15

RECEIVED  
 AUG 31 10 18 AM '81  
 COCHISE COUNTY RECORDER

DKT 1533 PAGE 14

*see attachment*



4472 110-111  
AFFIDAVIT OF PERFORMANCE OF ANNUAL ASSESSMENT WORK  
AND MINING ACTIVITY

STATE OF ARIZONA ) ss  
County of \_\_\_\_\_ )

Arizona State Lease No. AMC 84789 thru  
AMC 84796

Harvey L. Hayes, being first duly sworn, deposes and says:  
Name of Lessee or Agent

That he is a citizen of the United States and more than twenty-one years of age,  
resides at Phoenix, Maricopa County,  
Arizona, and is lessee of, or ~~lessee's authorized agent~~ of record for State Mineral  
Lease No. \_\_\_\_\_, and is personally acquainted with the 8 (number)  
mining claim(s) held under said lease.

ASSESSMENT WORK

That between the 27 day of August, A.D. 1981, and the  
28 day of August, A.D. 1981, at least \$ 850.00  
worth of work and improvements were done and performed upon said lease area,  
not including the original location work of said claim(s). Such work and improve-  
ments were made by, or at the expense of the owners of said lease, for the purpose  
of complying with the laws of the State of Arizona, pertaining to assessment or  
annual work, (at least One Hundred Dollars worth of work for each claim) and;  
(Give names and addresses of miners or other workman or firm who worked the  
claims). Essay work done by Lindroos Laboratories Box 672 Tombstone Arizona  
Bill Smith Owner George Smith laborer Harvey Hayes for James Stewart Co. 85638  
Box 13 Tombstone Arizona 85638 Phoenix Arizona

were the men or firm employed by said owner and labored upon said claims, did  
said work and improvements, the same being as follows, to-wit:

(Describe work done) Trenching and cross cutting veins Approximately 65ft.  
Length, 4 1/2 ft depth, 4 1/2 ft width 9 samples to the essay office at \$8.00  
per sample

MINING ACTIVITY

Annual Assessment Work on claims

That records of all mineral, rock or earth material removed from said lease area  
during the last lease year have been filed with the Arizona State Land Department  
and proper royalty credited or paid thereon, or does hereby certify under the pen-  
alty of perjury, that no mineral, rock or earth material has been removed from  
said lease area during the lease year.

I certify that the foregoing is a true and correct statement of the work performed,  
of improvements made, and of mining activity, of my knowledge.

Harvey L. Hayes  
Signature

STATE OF ARIZONA ) ss  
County of Cochise )

Subscribed and sworn to before me this 28 day of August, 1981.

My Commission Expires: My Commission Expires Aug. 30, 1983

Shari V. [Signature]  
Notary Public  
RECEIVED  
AUG 31 10 19 AM '81  
NOTARY PUBLIC  
ARIZONA  
DKI 1533 PAGE 15

Assessment  
1979-1980

ASSESSMENT  
- 1979-1986

1980 33

AFFIDAVIT OF LABOR PERFORMED AND IMPROVEMENTS MADE

STATE OF ARIZONA )  
 ) ss.  
 COUNTY OF MARICOPA )

ROGER P. SMITH, being first duly sworn, deposes and says:

That he is a citizen of the United States and more than eighteen years of age, and resides at Scottsdale, Maricopa, Arizona, and is personally acquainted with the unpatented mining claims situated in the Tombstone Mining District, Cochise County, Arizona, the location notices of which are recorded in the office of the Cochise County Recorder at the dockets and pages as set forth on Exhibit A.

That between the 1st day of September 1979, and 31st day of August, 1980, not less than \$15,900.00 worth of work and improvements were done and performed upon said claims, and that the claims constitute a contiguous group under a common ownership and that the work was done upon or for the benefit of all of the said claims.

Such work and improvements were made at the expense of James Stewart Company for the Annual Labor Year beginning September 1, 1979, and ending August 31, 1980.

The work consisted of a diamond core drilling program.

The name and address of the contractor performing the work follows:

Joy Manufacturing  
 750 East Evans Blvd.  
 Tucson, Arizona

Said work was done under the direct supervision of Roger P. Smith.

The work was performed for the purpose of complying with the laws of the United States and of the State of Arizona relative to performance of annual work for the purpose of holding title to said unpatented mining claims for the valuable mineral contained therein.

DATED this 21st day of August, 1980.

*Roger P. Smith*  
 Roger P. Smith

SUBSCRIBED and sworn to before me by Roger P. Smith this 21st day of August, 1980.

*Virginia M. Schubert*  
 NOTARY PUBLIC

My commission expires:

*October 15, 1982*



STATE OF ARIZONA ] ss.  
 COUNTY OF COCHISE ]  
 WITNESS MY HAND AND OFFICIAL SEAL  
 CHRISTINE RHODES, COUNTY RECORDER  
*[Signature]* DEPUTY  
 INDEXED FILED  
 1445 63

I HEREBY CERTIFY THAT THE WITHIN  
 INSTRUMENT WAS FILED AND RECORDED  
 AT REQUEST OF: *James Stewart Co.*  
 FEE \$ *\$3.00* *Phoenix, Ariz.*  
 DRAFT — DATE *AUG 25 '80 - 1 35 PM*  
 DOCKET 1445 PAGE 63 NO 17499

A MC 84789 thru A MC 84796 Horne #110 thru #117  
 A MC 84797 thru A MC 84805 Stewart #1 thru #9  
 A MC 84806 thru A MC 84837 Horne #1 thru #32  
 A MC 84838 thru A MC 84846 Horne #43 thru #51  
 A MC 84847 thru A MC 84855 Horne #61 thru #69  
 A MC 84856 thru A MC 84859 Horne #155 thru #158  
 A MC 84860 thru A MC 84868 Horne #164 thru #172  
 A MC 84869 thru A MC 84894 Apache #1 thru #26  
 A MC 84895 thru A MC 84912 Apache #27 thru #44

**EXH1**

34

Name of Claim Docket Page

Name of Claim	Docket	Page
Stewart #1	491	97
Stewart #2	491	98
Stewart #3	492	432
Stewart #4	493	91
Stewart #5	493	92
Stewart #6	493	93
Stewart #7	493	94
Stewart #8	670	55
Stewart #9	670	56
Horne #1	493	261
Horne #2	493	262
Horne #3	493	263
Horne #4	493	264
Horne #5	493	267
Horne #6	493	266
Horne #7	493	265
Horne #8	493	537
Horne #9	509	318
Horne #10	509	319
Horne #11	509	320
Horne #12	496	339
Horne #13	496	340
Horne #14	496	341
Horne #15	496	342
Horne #16	496	343
Horne #17	493	538
Horne #18	496	344
Horne #19	493	539
Horne #20	493	540
Horne #21	493	541
Horne #22	493	542
Horne #23	493	543
Horne #24	493	544
Horne #25	493	545
Horne #26	493	546
Horne #27	493	547
Horne #28	493	548
Horne #29	493	549
Horne #30	493	550
Horne #31	493	551
Horne #32	493	552
Horne #43	493	562
Horne #44	493	563
Horne #45	493	564
Horne #46	493	565
Horne #47	493	566
Horne #48	493	567
Horne #49	493	568
Horne #50	493	569
Horne #51	493	570
Horne #61	606	464
Horne #62	606	465
Horne #63	606	466
Horne #64	606	467
Horne #65	606	468
Horne #66	606	469
Horne #67	606	470

Name of Claim Docket Page

Name of Claim	Docket	Page
Horne #68	606	471
Horne #69	606	472
Horne #155	670	53
Horne #156	509	342
Horne #157	509	343
Horne #158	509	344
Horne #164	606	473
Horne #165	606	474
Horne #166	606	475
Horne #167	606	476
Horne #168	606	477
Horne #169	606	478
Horne #170	606	479
Horne #171	606	480
Horne #172	606	481
Apache #1	591	435
Apache #2	591	436
Apache #3	591	437
Apache #4	591	438
Apache #5	591	439
Apache #6	591	440
Apache #7	591	441
Apache #8	591	442
Apache #9	591	443
Apache #10	591	444
Apache #11	591	445
Apache #12	591	446
Apache #13	591	447
Apache #14	591	448
Apache #15	591	449
Apache #16	591	450
Apache #17	591	451
Apache #18	592	249
Apache #19	592	250
Apache #20	592	251
Apache #21	592	252
Apache #22	592	253
Apache #23	592	254
Apache #24	592	255
Apache #25	592	256
Apache #26	592	257
Apache #27	882	545
Apache #28	882	546
Apache #29	882	547
Apache #30	882	548
Apache #31	882	549
Apache #32	882	550
Apache #33	882	551
Apache #34	882	552
Apache #35	882	553
Apache #36	882	554
Apache #37	882	555
Apache #38	882	556
Apache #39	882	557
Apache #40	882	558
Apache #41	882	559
Apache #42	882	560
Apache #43	882	561
Apache #44	882	562

35

Form 3830-1  
(October 1977)

UNITED STATES

DEPARTMENT OF THE INTERIOR  
BUREAU OF LAND MANAGEMENT

*January*

**MINING CLAIM ANNUAL RECORDATION REQUIREMENTS**  
(43 CFR 3833.2)

Serial Number Proc. 84789 thru 84912

Name or number of Claim Hove, Stewart & Spacke claim

Received (date) 9-19-80 and 11-21-80

This acknowledges receipt of:

☒ Evidence of annual assessment work 1979-1980

☐ Notice of intent to hold claim

Appropriate notations have been made on the records.



United States  
Department of the Interior  
Bureau of Land Management

Arizona State Office  
2400 Valley Bank Center  
Phoenix, Arizona 85073

REGISTERED MAIL  
U.S. DEPARTMENT OF THE INTERIOR  
BUREAU OF LAND MANAGEMENT

OCT 12 1981



JAMES STEWART CO.

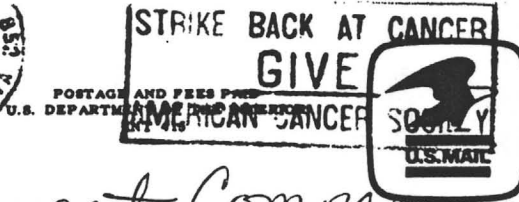
James Stewart Co.  
707 Meyer Central Bldg.  
3033 N. Central  
Phoenix, AZ 85012

Attn: R. P. Smith  
Property Manager

31

Phoenix, Arizona 85073

United States  
Department of the Interior  
Bureau of Land Management



James Stewart Company  
707 Mayer Central Building  
3033 North Central Ave.  
Phoenix Arizona

RECEIVED 85012

AUG 25 1980

JAMES STEWART COMPANY  
PHOENIX, ARIZONA

1980 AUG 21 AM 8:45

BUREAU OF LAND MANAGEMENT

ALL CLAIMS

Report

Form 3830-1  
(October 1977)

UNITED STATES  
DEPARTMENT OF THE INTERIOR  
BUREAU OF LAND MANAGEMENT

Horns 110-117

MINING CLAIM ANNUAL RECORDATION REQUIREMENTS  
(43 CFR 3833.2)

Serial Number AMC 84789 + HWR 84912

Name or number of Claim \_\_\_\_\_

Received (date) April 23, 1980

This acknowledges receipt of:

☒ Evidence of annual assessment work 1979, 1980

☐ Notice of intent to hold claim

Appropriate notations have been made on the records.

38  
April 22, 1980

Bureau of Land Management  
U. S. Department of the Interior  
2400 Valley Bank Center  
Phoenix, Arizona 85073

Gentlemen:

Enclosed is a copy of an Affidavit of Labor Performed and Improvements Made on the claims known as Horne #110 through #117. The labor and improvements are for the current mining year as shown on the Affidavit.

We have not yet received our AMC numbers. However, I called your office and was told that these claims, Horne #110 through #117, lie between AMC 84789 through 84912.

Please make this Affidavit a part of your files.

Thank you very much.

Sincerely yours,

Roger P. Smith  
Property Manager

RPS:ef  
Encl.

1980

39

STATE OF ARIZONA )  
 ) ss.  
COUNTY OF MARICOPA )

ROGER P. SMITH, being first duly sworn, deposes and says:

That he is a citizen of the United States and more than eighteen years of age, and resides at Scottsdale, Maricopa County, Arizona, and is personally acquainted with the unpatented mining claims situated in the Tombstone Mining District, Cochise County, Arizona, the location notices of which are recorded in the office of the Cochise County Recorder at the dockets and pages as follows:

Name of Claim	Book	Page	Name of Claim	Book	Page
• Brother George	67	236	Mother Lode	67	310
• Mary Jo	67	237	L.P.W. No. 2	67	311
• Pass Over	67	238	Connecting Link	67	359
• Chief Justice	67	286	Mary & George	67	560
• Father Lode	67	287	Sweet-Heart	67	561
• Rare Metals	67	288	Woolery	67	562

That between the 1st day of September, 1979, and the 31st day of August, 1980, not less than \$1,200.00 worth of work and improvements were done and performed upon said claims, and that the claims constitute a contiguous group under a common ownership and that the work was done upon or for the benefit of all of the said claims.

Such work and improvements were made at the expense of James Stewart Company for the Annual Labor Year beginning September 1, 1979, and ending August, 31, 1980.

The work consisted of a diamond core drilling program.

The name and address of the contractor that performed the work is:

Joy Manufacturing  
750 East Evans Blvd.  
Tucson, Arizona

Said work was done under the direct supervision of ROGER P. SMITH.

The work was performed for the purpose of complying with the laws of the United States and of the State of Arizona relative to performance of annual work for the purpose of holding title to said unpatented mining claims for the valuable mineral contained therein.

DATED this 18th day of September, 1980.

*[Signature]*  
ROGER P. SMITH

SUBSCRIBED and sworn to before me by ROGER P. SMITH this 18th day of September, 1980.

*Virginia M. Schulstadt*  
NOTARY PUBLIC

My commission expires:  
October 15, 1982

JAMES STEWART COMPANY  
707 Mayer Central Building  
3033 North Central Avenue  
Phoenix, Arizona 85012



STATE OF ARIZONA ] ss.  
COUNTY OF COCHISE ]  
WITNESS MY HAND AND OFFICIAL SEAL  
CHRISTINE RHODES, COUNTY RECORDER  
DEPUTY

I HEREBY CERTIFY  
INSTRUMENT WAS FILED  
AT REQUEST OF:

FEE \$ 3.00

DRAFT

SEP 22 '80 10 20 AM

1451

PAGE 307

DKT 1451 PAGE 307

Serial NumberName of ClaimPERFORMED AND IMPROVEMENTS MADE

A MC 85436  
A MC 85437  
A MC 85438  
A MC 85439  
A MC 85440  
A MC 85441  
A MC 85442  
A MC 85443  
A MC 85444  
A MC 85445  
A MC 85446  
A MC 85447

Brother Lode  
Mary Jo  
Pass Over  
Chief Justice  
Father Lode  
Rare Metals  
Mother Lode  
L. P. W. No 2  
Connecting Links  
Mary and George  
Sweetheart  
Woolery

United States and more than eighteen years  
icopa County, Arizona, and is personally

connected with the patented mining claims situated in the Tombstone Mining  
District, Cochise County, Arizona, the location notices of which are recorded in  
the office of the Cochise County Recorder at the dockets and pages as follows:

Name of Claim	Book	Page
Brother George	67	236
Mary Jo	67	237
Pass Over	67	238
Chief Justice	67	286
Father Lode	67	287
Rare Metals	67	288

Name of Claim	Book	Page
Mother Lode	67	310
L.P.W. No. 2	67	311
Connecting Link	67	359
Mary & George	67	560
Sweet-Heart	67	561
Woolery	67	562

That between the 1st day of September, 1979, and the 31st day of August,  
1980, not less than \$1,200.00 worth of work and improvements were done and performed  
upon said claims, and that the claims constitute a contiguous group under a common  
ownership and that the work was done upon or for the benefit of all of the said  
claims.

Such work and improvements were made at the expense of James Stewart  
Company for the Annual Labor Year beginning September 1, 1979, and ending August,  
31, 1980.

The work consisted of a diamond core drilling program.


The name and address of the contractor that performed the work is:

Joy Manufacturing  
750 East Evans Blvd.  
Tucson, Arizona

Said work was done under the direct supervision of ROGER P. SMITH.

The work was performed for the purpose of complying with the laws of the  
United States and of the State of Arizona relative to performance of annual work  
for the purpose of holding title to said unpatented mining claims for the valuable  
mineral contained therein.

DATED this 18th day of September, 1980.

  
ROGER P. SMITH

SUBSCRIBED and sworn to before me by ROGER P. SMITH this 18th day of  
September, 1980.

  
NOTARY PUBLIC

My commission expires:

October 15, 1982

41

AFFIDAVIT OF LABOR PERFORMED AND IMPROVEMENTS MADE

STATE OF ARIZONA        )  
                              ) ss.  
COUNTY OF MARICOPA    )

W. W. Grace, being first duly sworn, deposes and says:

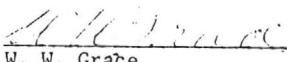
That he is a citizen of the United States and more than eighteen years of age, and resides in Scottsdale, Maricopa, Arizona, and is personally acquainted with the unpatented mining claims situated in the Tombstone Mining District, Cochise County, Arizona, the location notices of which are recorded in the office of the Cochise County Recorder and known as HORNE #110 through #117.

That between the 6th day of October, 1979, and the 10th day of March, 1980, not less than \$800.00 worth of work and improvements were done and performed upon the said claims, and that the claims constitute a contiguous group under a common ownership and that the work was done upon or for the benefit of all of the said claims.


This work was performed by John Escapule and W. W. Grace. The work was done under the supervision of W. W. Grace according to an agreement entered into by W. W. Grace and M. Seth Horne dated October 1, 1979.

The work was performed for the purpose of complying with the laws of the United States and of the State of Arizona relative to performance of annual work for the purpose of holding title to said unpatented mining claims for the valuable mineral contained therein.


DATED this 7th day of April, 1980.


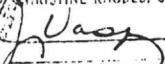
  
\_\_\_\_\_  
W. W. Grace

SUBSCRIBED and sworn to before me by W. W. Grace this 7th day of April, 1980.

  
\_\_\_\_\_  
Notary Public

My Commission Expires:

  
\_\_\_\_\_

STATE OF ARIZONA COUNTY OF COCHISE ] ss. WITNESS MY HAND AND OFFICIAL SEAL CHRISTINE RHODES, COUNTY RECORDER	I HEREBY CERTIFY THAT THE WITHIN INSTRUMENT WAS FILED AND RECORDED AT REQUEST OF: <i>James Stewart Co. Bldg</i> 707 Mayer Central Ave. 3033 North Central Phoenix, AZ APR 8 '80 - 9 25 AM (85012)
  INDEXED FILED PMM	FEE \$ 1.00 DRAFT _____ DOCKET 1413 PAGE 265 NO 7685



September 18, 1980

U. S. Department of The Interior  
Bureau of Land Management  
Arizona State Office  
2400 Valley Bank Center  
Phoenix, Arizona 85073

Gentlemen:

Re: Horne 1-32,43-51,61-69,155-158,164-172,110-117;  
Stewart 1-9; Apache 1-44

Enclosed you will find an Affidavit of Labor Performed on mining  
load claims we have in the Tombstone mining district. This  
assessment work was done for the annual labor year beginning  
September 1, 1979 and ending August 31, 1980. Please make an  
acknowledgement to the file stating that we have done the requir-  
ed assessment work.

Thank you.

Sincerely,

Roger P. Smith  
Property Manager

RPS:vs  
Enclosure

ASSESSMENT  
1998-1999

ASSESSMENT  
1978-1979

PS  
43  
AFFIDAVIT OF LABOR PERFORMED AND IMPROVEMENTS MADE

STATE OF ARIZONA )  
 ) ss.  
COUNTY OF COCHISE )

Edward F. Herold, being first duly sworn, deposes and says: -

That he is a citizen of the United States and more than eighteen years of age, and resides at Tempe, Maricopa, Arizona, and is personally acquainted with the unpatented mining claims situated in the Tombstone Mining District, Cochise County, Arizona, the location notices of which are recorded in the office of the Cochise County Recorder at the dockets and pages as set forth on Exhibit A.

That between the 1st day of September, 1978, and the 1st day of November, 1978, not less than \$12,000.00 worth of work and improvements were done and performed upon the said claims, and that the claims constitute a contiguous group under a common ownership and that the work was done upon or for the benefit of all of the said claims.

Such work and improvements were made at the expense of James Stewart Company for the Annual Labor Year beginning September 1, 1978, and ending August 31, 1979.

The work consisted of a diamond core drilling program.

The name and address of the contractor performing the work follows:

Joy Manufacturing Company  
750 East Evans Boulevard  
Tucson, Arizona

Said work was done under the direct supervision of Roger M. Horne and Clark Hughes.

The work was performed for the purpose of complying with the laws of the United States and of the State of Arizona relative to performance of annual work for the purpose of holding title to said unpatented mining claims for the valuable mineral contained therein.

DATED this 22nd day of October, 19 79.


Edward F. Herold  
Edward F. Herold

SUBSCRIBED and sworn to before me by Edward F. Herold this 22nd day of October, 1979.

Virginia M. Schubstadt  
Notary Public

My Commission Expires:

October 15, 1982



James Stewart Co. Recd.  
1707 Major Central Ave.  
3033 North Central Ave. Phoenix, Ariz.  
MAR 18 '80 - 11 05 AM. (85612)

1408 508 6212  
509

1408 508

AA

EXHIBIT A

Name of Claim	Docket	Page	Name of Claim	Docket	Page
Stewart #1	491	97	Horne #68	606	471
Stewart #2	491	98	Horne #69	606	472
Stewart #3	492	432	Horne #155	670	53
Stewart #4	493	91	Horne #156	509	342
Stewart #5	493	92	Horne #157	509	343
Stewart #6	493	93	Horne #158	509	344
Stewart #7	493	94	Horne #164	606	473
Stewart #8	670	55	Horne #165	606	474
Stewart #9	670	56	Horne #166	606	475
Horne #1	493	261	Horne #167	606	476
Horne #2	493	262	Horne #168	606	477
Horne #3	493	263	Horne #169	606	478
Horne #4	493	264	Horne #170	606	479
Horne #5	493	267	Horne #171	606	480
Horne #6	493	266	Horne #172	606	481
Horne #7	493	265	Apache #1	591	435
Horne #8	493	537	Apache #2	591	436
Horne #9	509	318	Apache #3	591	437
Horne #10	509	319	Apache #4	591	438
Horne #11	509	320	Apache #5	591	439
Horne #12	496	339	Apache #6	591	440
Horne #13	496	340	Apache #7	591	441
Horne #14	496	341	Apache #8	591	442
Horne #15	496	342	Apache #9	591	443
Horne #16	496	343	Apache #10	591	444
Horne #17	493	538	Apache #11	591	445
Horne #18	496	344	Apache #12	591	446
Horne #19	493	539	Apache #13	591	447
Horne #20	493	540	Apache #14	591	448
Horne #21	493	541	Apache #15	591	449
Horne #22	493	542	Apache #16	591	450
Horne #23	493	543	Apache #17	591	451
Horne #24	493	544	Apache #18	592	249
Horne #25	493	545	Apache #19	592	250
Horne #26	493	546	Apache #20	592	251
Horne #27	493	547	Apache #21	592	252
Horne #28	493	548	Apache #22	592	253
Horne #29	493	549	Apache #23	592	254
Horne #30	493	550	Apache #24	592	255
Horne #31	493	551	Apache #25	592	256
Horne #32	493	552	Apache #26	592	257
Horne #43	493	562	Apache #27	882	545
Horne #44	493	563	Apache #28	882	546
Horne #45	493	564	Apache #29	882	547
Horne #46	493	565	Apache #30	882	548
Horne #47	493	566	Apache #31	882	549
Horne #48	493	567	Apache #32	882	550
Horne #49	493	568	Apache #33	882	551
Horne #50	493	569	Apache #34	882	552
Horne #51	493	570	Apache #35	882	553
Horne #61	606	464	Apache #36	882	554
Horne #62	606	465	Apache #37	882	555
Horne #63	606	466	Apache #38	882	556
Horne #64	606	467	Apache #39	882	557
Horne #65	606	468	Apache #40	882	558
Horne #66	606	469	Apache #41	882	559
Horne #67	606	470	Apache #42	882	560
			Apache #43	882	561
			Apache #44	882	562

DKT. 1198 PAGE 602

DKT 1408 PAGE 509

AFFIDAVIT OF LABOR PERFORMED AND IMPROVEMENTS MADE

STATE OF ARIZONA     )  
                              )   ss.  
COUNTY OF PIMA     )

Edward F. Herold, being first duly sworn, deposes and says:

That he is a citizen of the United States and more than eighteen years of age, and resides at Tempe, Maricopa, Arizona, and is personally acquainted with the unpatented mining claims situated in the Tombstone Mining District, Cochise County, Arizona, the location notices of which are recorded in the office of the Cochise County Recorder at the dockets and pages as set forth on Exhibit A.

That between the 1st day of September, 1978, and the 1st day of November, 1978, not less than \$12,000.00 worth of work and improvements were done and performed upon the said claims, and that the claims constitute a contiguous group under a common ownership and that the work was done upon or for the benefit of all of the said claims.

Such work and improvements were made at the expense of James Stewart Company for the Annual Labor Year beginning September 1, 1978, and ending August 31, 1979.

The work consisted of a diamond core drilling program.

The name and address of the contractor performing the work follows:

Joy Manufacturing Company  
750 East Evans Boulevard  
Tucson, Arizona

Said work was done under the direct supervision of Roger M. Horne  
and Clark Hughes.

The work was performed for the purpose of complying with the laws of the United States and of the State of Arizona relative to performance of annual work for the purpose of holding title to said unpatented mining claims for the valuable mineral contained therein.

DATED this 22nd day of October, 1979.

Edward F. Herold  
Edward F. Herold

SUBSCRIBED and sworn to before me by Edward F. Herold this 22nd day of October, 1979.

Virginia M. Hackett  
NOTARY PUBLIC

My Commission Expires:

October 15, 1982

RECEIVED  
B. L. R. AZ STATE OFFICE

OCT 22 1979

10:00 A.M.  
PHOENIX, ARIZONA



OCT 22 1979

EXHIBIT A

10:00 A.M.  
PHOENIX, ARIZONA

46

Name of Claim	Docket	Page	Name of Claim	Docket	Page
Stewart #1	491	97	Horne #68	606	471
Stewart #2	491	98	Horne #69	606	472
Stewart #3	492	432	Horne #155	670	53
Stewart #4	493	91	Horne #156	509	342
Stewart #5	493	92	Horne #157	509	343
Stewart #6	493	93	Horne #158	509	344
Stewart #7	493	94	Horne #164	606	473
Stewart #8	670	55	Horne #165	606	474
Stewart #9	670	56	Horne #166	606	475
Horne #1	493	261	Horne #167	606	476
Horne #2	493	262	Horne #168	606	477
Horne #3	493	263	Horne #169	606	478
Horne #4	493	264	Horne #170	606	479
Horne #5	493	267	Horne #171	606	480
Horne #6	493	266	Horne #172	606	481
Horne #7	493	265	Apache #1	591	435
Horne #8	493	537	Apache #2	591	436
Horne #9	509	318	Apache #3	591	437
Horne #10	509	319	Apache #4	591	438
Horne #11	509	320	Apache #5	591	439
Horne #12	496	339	Apache #6	591	440
Horne #13	496	340	Apache #7	591	441
Horne #14	496	341	Apache #8	591	442
Horne #15	496	342	Apache #9	591	443
Horne #16	496	343	Apache #10	591	444
Horne #17	493	538	Apache #11	591	445
Horne #18	496	344	Apache #12	591	446
Horne #19	493	539	Apache #13	591	447
Horne #20	493	540	Apache #14	591	448
Horne #21	493	541	Apache #15	591	449
Horne #22	493	542	Apache #16	591	450
Horne #23	493	543	Apache #17	591	451
Horne #24	493	544	Apache #18	592	249
Horne #25	493	545	Apache #19	592	250
Horne #26	493	546	Apache #20	592	251
Horne #27	493	547	Apache #21	592	252
Horne #28	493	548	Apache #22	592	253
Horne #29	493	549	Apache #23	592	254
Horne #30	493	550	Apache #24	592	255
Horne #31	493	551	Apache #25	592	256
Horne #32	493	552	Apache #26	592	257
Horne #43	493	562	Apache #27	882	545
Horne #44	493	563	Apache #28	882	546
Horne #45	493	564	Apache #29	882	547
Horne #46	493	565	Apache #30	882	548
Horne #47	493	566	Apache #31	882	549
Horne #48	493	567	Apache #32	882	550
Horne #49	493	568	Apache #33	882	551
Horne #50	493	569	Apache #34	882	552
Horne #51	493	570	Apache #35	882	553
Horne #61	606	464	Apache #36	882	554
Horne #62	606	465	Apache #37	882	555
Horne #63	606	466	Apache #38	882	556
Horne #64	606	467	Apache #39	882	557
Horne #65	606	468	Apache #40	882	558
Horne #66	606	469	Apache #41	882	559
Horne #67	606	470	Apache #42	882	560
			Apache #43	882	561
			Apache #44	882	562

AFFIDAVIT OF LABOR PERFORMED AND IMPROVEMENTS MADE

PS  
For 1978-1979

STATE OF ARIZONA     )  
                              ) ss.  
COUNTY OF MARICOPA   )

W. W. Grace, being first duly sworn, deposes and says:

That he is a citizen of the United States and more than eighteen years of age, and resides in Scottsdale, Maricopa, Arizona, and is personally acquainted with the unpatented mining claims situated in the Tombstone Mining District, Cochise County, Arizona, the location notices of which are recorded in the office of the Cochise County Recorder and known as HORNE #110 through #117.

That between the 6th day of October, 1979, and the 10th day of October, 1979, the following labor was performed:

1. Approximately 300 feet of trench with an average of 3 feet of depth and 2 feet of width was dug.
2. Approximately 30 feet of trench with an average of 5 feet of depth and 2.5 feet of width was dug.
3. Assays taken from various spots.

This labor was performed upon said claims and these claims constitute a contiguous group under a common ownership. The work was done upon or for the benefit of all of the said claims.

This work was performed by John Escapule under the direction of W. W. Grace according to an agreement entered into by W. W. Grace and M. Seth Horne dated October 1, 1979.

The work was performed for the purpose of complying with the laws of the United States and of the State of Arizona relative to performance of annual work for the purpose of holding title to said unpatented mining claims for the valuable mineral contained therein.

DATED this 12th day of October, 1979.

W. W. Grace  
W. W. Grace

SUBSCRIBED and sworn to before me by W. W. Grace this 12th day of October, 1979.

Debra E. McQuinn  
NOTARY PUBLIC

My commission expires:

October 10, 1983



STATE OF ARIZONA  
COUNTY OF COCHISE

WITNESS MY HAND AND OFFICIAL SEAL  
CHRISTINE RHODES, COUNTY RECORDER

Christine Rhodes  
DEPUTY  
INDEXED  
MAR 14 1980  
FILED

I HEREBY CERTIFY THAT THE WITHIN  
INSTRUMENT WAS FILED AND RECORDED  
AT REQUEST OF:

FEE \$ 1.00

DRAFT

DATE

1408

PAGE

47

NO

5332

DATE 1408 PAGE 47

AFFIDAVIT OF LABOR PERFORMED AND IMPROVEMENTS MADE

STATE OF ARIZONA       )  
                              )   ss.  
COUNTY OF MARICOPA    )

Edward F. Herold, being first duly sworn, deposes and says:

That he is a citizen of the United States and more than eighteen years of age, and resides at Tempe, Maricopa, Arizona, and is personally acquainted with the unpatented mining claims situated in the Tombstone Mining District, Cochise County, Arizona, the location notices of which are recorded in the office of the Cochise County Recorder and known as HORNE #110 through #117.

That between the 1st day of September, 1978, and the 1st day of September, 1979, assessment work was done in excess of \$800.00 upon said claims, and that the claims constitute a contiguous group under a common ownership and that the work was done upon or for the benefit of all of the said claims.

Such work and improvements were made at the expense of James Stewart Company for the Annual Labor Year beginning September 1, 1978, and ending August 31, 1979.

This work was performed by John Escapule under the direction of W. W. Grace.

The work was performed for the purpose of complying with the laws of the United States and of the State of Arizona relative to performance of annual work for the purpose of holding title to said unpatented mining claims for the valuable mineral contained therein.

DATED this 22nd day of October, 1979.

*Edward F. Herold*  
Edward F. Herold

SUBSCRIBED and sworn to before me by Edward F. Herold this 22nd day of October, 1979.

*Virginia M. Schulstadt*  
NOTARY PUBLIC

My commission expires:

October 15, 1982

RECEIVED  
B. L. M. AZ STATE OFFICE

OCT 22 1979

10:00 A.M.  
PHOENIX, ARIZONA

**AFFIDAVIT OF LABOR PERFORMED AND IMPROVEMENTS MADE**

STATE OF ARIZONA )  
 ) ss.  
 COUNTY OF MARICOPA)

Edward F. Herold, being first duly sworn, deposes and says:

That he is a citizen of the United States and more that eighteen years of age, and resides at Tempe, Maricopa, Arizona, and is personally acquainted with the unpatented mining claims situated in the Tomstone Mining District, Cochise County, Arizona, the location notices of which are recorded in the office of the Cochise County Recorder at the dockets and pages as follows:

Name of Claim	Book	Page	Name of Claim	Book	Page
Brother George	67	236	Mother Lode	67	310
Mary Jo	67	237	L.P.W. NO. 2	67	311
Pass Over	67	238	Connecting Link	67	559
Chief Justice	67	286	Mary & George	67	560
Father Lode	67	287	Sweet-Heart	67	561
Rare Metals	67	288	Woolery	67	562

That between the 1st day of September, 1978, and the 1st of November, 1978, not less than \$1,200.00 worth of work and improvements were done and performed upon the said claims, and that the claims constitute a contiguous group under a common ownership and that the work was done upon or for the benefit of all of the said claims.

Such work and improvements were made at the expense of Charleston Mines, Inc. and James Stewart Company for the Annual Labor Year beginning September 1, 1978, and ending August 31, 1979.

The work consisted of a diamond core drilling program.

The name and address of the contractor performing the work follows:

Joy Manufacturing Company  
 750 East Evans Boulevard  
 Tucson, Arizona

Said work was done under the direct supervision of Roger M. Horne and Clark Hughes.

The work was performed for the purpose of complying with the laws of the United States and of the State of Arizona relative to performance of annual work for the purpose of holding title to said unpatented mining claims for the valuable mineral contained therein.

DATED this 22 day of October, 1979.

Edward F. Herold  
 Edward F. Herold

SUBSCRIBED and sworn to before me by Edward F. Herold this 22nd day of October, 1979.

Virginia M. Schulstadt  
 NOTARY PUBLIC

**JAMES STEWART COMPANY**  
 707 Mayer Central Building  
 3033 North Central Avenue  
 Phoenix, Arizona 85012

*Notary Commission expires:  
 October 15, 1982*



STATE OF ARIZONA ] ss.  
 COUNTY OF COCHISE ]  
 WITNESS MY HAND AND OFFICIAL SEAL  
 CHRISTINE RHOES, COUNTY RECORDER

DEPUTY DRAFT  
 INDEXED PHOTOGRAPHIC  
 1417

I HEREBY CERTIFY THAT THE WITHIN INSTRUMENT WAS FILED AND RECORDED AT REQUEST OF:

FEE \$ 3.00

DATE APR 23 '80 - 2 30 PM  
 DOCKET 1417 PAGE 178 NO 8928  
 DMT 1417 PAGE 178

UNITED STATES  
DEPARTMENT OF THE INTERIOR  
BUREAU OF LAND MANAGEMENT

No. 958903

10-22-79

DATE

"Serial Numbers will be assigned later" PARENT SERIAL NUMBER

Arizona State Office  
2400 Valley Bank Center  
Phoenix, Arizona 85073

Mining Claim Location Notices (124): Stewart #1 et al SUBJECT  
APPLICANT: REMITTER IF DIFFERENT THAN APPLICANT:

James Stewart Co. et al  
3033 N. Central, Suite 707  
Phoenix, AZ 85012

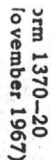
PURPOSE		AMOUNT	
FILING FEE EARNED		INFORMATION IN THIS COLUMN IS FOR	620.00
ADVANCE FILING FEE AND/OR RENTAL		OFFICE USE ONLY.	

REFER TO THE ABOVE CASE SERIAL NUMBER IN ALL CORRESPONDENCE.

PLEASE INFORM THIS OFFICE OF ANY CHANGE IN ADDRESS

NOTE: This notice is a receipt for monies paid the United States. If these monies are for required fees in connection with your application to lease, purchase, enter, or otherwise acquire an interest in public lands or resources, this receipt is not an authorization to utilize the land applied for and it does not convey any right, title, or interest in the land for which application is made.

RECEIPT



UNITED STATES  
DEPARTMENT OF THE INTERIOR  
BUREAU OF LAND MANAGEMENT

No. 958903

Arizona State Office  
2400 Valley Bank Center  
Phoenix, Arizona 85073

**10-22-79**

-DATE

**Serial Numbers will be assigned later** PARENT SERIAL NUMBER

**Mining Claim Location Notices (124):** **Stewart #1 at a**  
**APPLICANT:** **SUBJECT**  
**REMITTER IF DIFFERENT THAN APPLICANT:**

**APPLICANT:**

REMITTER IF DIFFERENT THAN APPLICANT:

James Stewart Co. et al  
3033 N. Central, Suite 707  
Phoenix, AZ 85012

PURPOSE	AMOUNT
FILING FEE EARNED.	620.00
ADVANCE FILING FEE AND/OR RENTAL	

**REFER TO THE ABOVE CASE SERIAL NUMBER IN ALL CORRESPONDENCE.**

PLEASE INFORM THIS OFFICE OF ANY CHANGE IN ADDRESS

**NOTE:** This notice is a receipt for monies paid the United States. If these monies are for required fees in connection with your application to lease, purchase, enter, or otherwise acquire an interest in public lands or resources, this receipt is not an authorization to utilize the land applied for and it does not convey any right, title, or interest in the land for which application is made.

RECEIPT



ASSESSMENT  
1999-1998

ASSESSMENT  
1976-1977

1977

51

AFFIDAVIT OF LABOR PERFORMED AND IMPROVEMENTS MADE

STATE OF ARIZONA       )  
                              ) ss.  
COUNTY OF MARICOPA    )

✓ROGER M. HORNE, being first duly sworn, deposes and says:

That he is a citizen of the United States and more than eighteen years of age, and resides at Tempe, Arizona, Maricopa County, and is personally acquainted with the unpatented mining claims situated in the Tombstone Mining District, Cochise County, Arizona, the location notices of which are recorded in the office of the Cochise County Recorder at the dockets and pages as set forth on Exhibit A.

That between the 1st day of September, 1976, and the 25th day of August, 1977, not less than \$13,000.00 worth of work and improvements were done and performed upon the said claims, and that the claims constitute a contiguous group under a common ownership and that the work was done upon or for the benefit of all of the said claims.

Such work and improvements were made at the expense of STEWART MINES LIMITED PARTNERSHIP, which owns the claims, and that the work was done for the benefit of said owner for the Annual Labor Year beginning September 1, 1976 and ending August 31, 1977.

The work consisted of a diamond core drilling program.

The name and address of the contractor performing the work follows:

Joy Manufacturing Company  
750 East Evans Boulevard  
Tucson, Arizona

The work was performed for the purpose of complying with the laws of the United States and of the State of Arizona relative to performance of annual work for the purpose of holding title to said unpatented mining claims for the valuable mineral contained therein.

DATED this 28th day of November, 1977.

✓STEWART MINES LIMITED PARTNERSHIP

By: Roger M. Horne  
Roger M. Horne  
General Partner

SUBSCRIBED and sworn to before me by ROGER M. HORNE this 28th day of November, 1977.

Francis J. [Signature]  
Notary Public

My Commission expires:

October 13, 1978

EXHIBIT A

Name of Claim	Docket	Page	Name of Claim	Docket	Page
Stewart #1	491	97	Horne #68	606	471
Stewart #2	491	98	Horne #69	606	472
Stewart #3	492	432	Horne #155	670	53
Stewart #4	493	91	Horne #156	509	342
Stewart #5	493	92	Horne #157	509	343
Stewart #6	493	93	Horne #158	509	344
Stewart #7	493	94	Horne #164	606	473
Stewart #8	670	55	Horne #165	606	474
Stewart #9	670	56	Horne #166	606	475
Horne #1	493	261	Horne #167	606	476
Horne #2	493	262	Horne #168	606	477
Horne #3	493	263	Horne #169	606	478
Horne #4	493	264	Horne #170	606	479
Horne #5	493	267	Horne #171	606	480
Horne #6	493	266	Horne #172	606	481
Horne #7	493	265	Apache #1	591	435
Horne #8	493	537	Apache #2	591	436
Horne #9	509	318	Apache #3	591	437
Horne #10	509	319	Apache #4	591	438
Horne #11	509	320	Apache #5	591	439
Horne #12	496	339	Apache #6	591	440
Horne #13	496	340	Apache #7	591	441
Horne #14	496	341	Apache #8	591	442
Horne #15	496	342	Apache #9	591	443
Horne #16	496	343	Apache #10	591	444
Horne #17	493	538	Apache #11	591	445
Horne #18	496	344	Apache #12	591	446
Horne #19	493	539	Apache #13	591	447
Horne #20	493	540	Apache #14	591	448
Horne #21	493	541	Apache #15	591	449
Horne #22	493	542	Apache #16	591	450
Horne #23	493	543	Apache #17	591	451
Horne #24	493	544	Apache #18	592	249
Horne #25	493	545	Apache #19	592	250
Horne #26	493	546	Apache #20	592	251
Horne #27	493	547	Apache #21	592	252
Horne #28	493	548	Apache #22	592	253
Horne #29	493	549	Apache #23	592	254
Horne #30	493	550	Apache #24	592	255
Horne #31	493	551	Apache #25	592	256
Horne #32	493	552	Apache #26	592	257
Horne #43	493	562	Apache #27	882	545
Horne #44	493	563	Apache #28	882	546
Horne #45	493	564	Apache #29	882	547
Horne #46	493	565	Apache #30	882	548
Horne #47	493	566	Apache #31	882	549
Horne #48	493	567	Apache #32	882	550
Horne #49	493	568	Apache #33	882	551
Horne #50	493	569	Apache #34	882	552
Horne #51	493	570	Apache #35	882	553
Horne #61	606	464	Apache #36	882	554
Horne #62	606	465	Apache #37	882	555
Horne #63	606	466	Apache #38	882	556
Horne #64	606	467	Apache #39	882	557
Horne #65	606	468	Apache #40	882	558
Horne #66	606	469	Apache #41	882	559
Horne #67	606	470	Apache #42	882	560
			Apache #43	882	561
			Apache #44	882	562

# Affidavit of Labor Performed and Improvements Made

STATE OF ARIZONA,  
County of Maricopa } ss.

T. J. Calvin being duly sworn, deposes and  
says that he is a citizen of the United States and more than twenty-one years of age, and  
resides at 15 W 8 ST. Tombstone Cochise County, State of Arizona, and is personally  
acquainted with the mining claim known as Horne 110 through 117  
located in NE 1/4 of Sec 20, T20S, R22E, in Tombstone  
mining claim, situate in Tombstone Mining District  
Mining District, County of Cochise, State of Arizona, the location notice of which  
is recorded in the office of the County Recorder of said County, in Book.....of Records of  
Mines, at page.....; that between the 1st day of January, A. D. 1976,  
and the 30th day of September, A. D. 1976, at least Eight hundred  
(\$800.00) dollars worth of work and improvements were  
done and performed upon said claim, not including the location work of said claim. Such work  
and improvements were made by and at the expense of T. J. Calvin,  
W. W. Grace and Ben Case  
owner S of said claim for the purpose of complying with the laws of the United States  
pertaining to assessment of annual work, and T. J. Calvin

were the men employed by said owner.....and who labored upon said claim, did said work  
and improvements, the same being as follows, to-wit:

Dug SHAFT. Road Work.  
Drill 6 CORE HOLES. With air.

STATE OF ARIZONA }  
COUNTY OF COCHISE } ss.  
WITNESS MY HAND AND OFFICIAL SEAL  
CHRISTINE RHODES COUNTY RECORDER

I HEREBY CERTIFY THAT THE WITHIN  
INSTRUMENT WAS FILED AND RECORDED  
AT REQUEST OF T. J. Calvin

309  
Notarized

MAR 7 1977  
1148 23A 4675

Subscribed and sworn to before me this 9 day of March, A. D. 1977.

(My commission expires June 17, 1977)

W. W. Grace  
Notary Public.

1977 55

AFFIDAVIT OF LABOR PERFORMED AND IMPROVEMENTS MADE

STATE OF ARIZONA )  
 ) ss.  
COUNTY OF MARICOPA )

- ROGER M. HORNE, being first duly sworn, deposes and says:

That he is a citizen of the United States and more than eighteen years of age, and resides at Tempe, Maricopa County, Arizona, and is personally acquainted with the below named and described unpatented mining claims situated in the Tombstone Mining District, Cochise County, Arizona, the location notices of which are recorded in the office of the Cochise County Recorder at the dockets and pages as follows:

Name of Claim	Book	Page	Name of Claim	Book	Page
- Brother George	67	236	- Mother Lode	67	310
- Mary Jo	67	237	- L.P.W. No. 2	67	311
- Pass Over	67	238	- Connecting Link	67	559
- Chief Justice	67	286	- Mary & George	67	560
- Father Lode	67	287	- Sweet-Heart	67	561
- Rare Metals	67	288	- Woolery	67	562

That between the 1st day of September, 1976, and the 25th day of August, 1977, not less than \$1,200 worth of work and improvements were done and performed upon the said claims, and that the claims constitute a contiguous group under a common ownership and that the work was done upon or for the benefit of all of the said claims.

Such work and improvements were made at the expense of STEWART MINES LIMITED PARTNERSHIP which holds the claims pursuant to an agreement with the owner of the claims, and that the work was done for the benefit of the owner for the Annual Labor Year beginning September 1, 1976 and ending August 31, 1977.

The work consisted of a diamond core drilling program.

The name and address of the contractor performing the work follows:

Joy Manufacturing Company  
750 East Evans Boulevard  
Tucson, Arizona

The work was performed for the purpose of complying with the laws of the United States and of the State of Arizona relative to performance of annual work for the purpose of holding title to said unpatented mining claims for the valuable mineral contained therein.

DATED this 28th day of November, 1977.

STEWART MINES LIMITED PARTNERSHIP

By: Roger M. Horne  
Roger M. Horne  
General Partner

SUBSCRIBED and sworn to before me by ROGER M. HORNE this 28th day of November, 1977.

Eunice K. Fort  
Notary Public

My commission expires:

October 13, 1978



ASSESSMENT  
1975-1976

AFFIDAVIT OF LABOR PERFORMED AND IMPROVEMENTS MADE

STATE OF ARIZONA       )  
                              ) ss.  
COUNTY OF MARICOPA    )

*Not Recorded.  
note date of  
subscription below  
Jo*

EDWARD F. HEROLD, being first duly sworn deposes and says:

That he is a citizen of the United States and more than eighteen years of age, and resides at Tempe, Maricopa County, Arizona, and is personally acquainted with the below named and described unpatented mining claims situated in the Tombstone Mining District, Cochise County, Arizona, the location notices of which are recorded in the office of the Cochise County Recorder at the dockets and pages as follows:

<u>Name of Claim</u>	<u>Book</u>	<u>Page</u>	<u>Name of Claim</u>	<u>Book</u>	<u>Page</u>
Brother George	67	236	Mother Lode	67	310
Mary Jo	67	237	L.P.W. No. 2	67	311
Pass Over	67	238	Connecting Link	67	559
Chief Justice	67	286	Mary & George	67	560
Father Lode	67	287	Sweet-Heart	67	561
Rare Metals	67	288	Woolery	67	562

That between the 1st day of September, 1975, and the 31st day of August, 1976, not less than \$1,200.00 worth of work and improvements were done and performed upon the said claims, and that the claims constitute a contiguous group under a common ownership and that the work was done upon or for the benefit of all of the said claims.

Such work and improvements were made at the expense of STEWART MINES LIMITED PARTNERSHIP which holds the claims pursuant to an agreement with the owner of the claims, and that the work was done for the benefit of the owner for the Annual Labor Year beginning September 1st, 1975, and ending August 31st, 1976.

The work consisted of a diamond core drilling program.

The name and address of the contractor performing the work follows:

Joy Manufacturing Company  
750 East Evans Boulevard  
Tucson, Arizona

The work was performed for the purpose of complying with the laws of the United States and of the State of Arizona relative to performance of annual work for the purpose of holding title to said unpatented mining claims for the valuable mineral contained therein.

DATED this 11th day of November, 1980.

STEWART MINES LIMITED PARTNERSHIP

By: Edward F. Herold  
Edward F. Herold  
General Partner

SUBSCRIBED and sworn to before me by EDWARD F. HEROLD this 11th day of November, 1980.

Virginia M. Schulstadt  
Notary Public

My commission expires:

October 25, 1982



# JOY MANUFACTURING COMPANY

OLIVER BUILDING  
PITTSBURGH, PENNSYLVANIA 15222

PLEASE REMIT TO  
P. O. BOX 360135M  
PITTSBURGH, PA. 1525

CUSTOMER'S ORDER NO.	DATE	REQ. NO.	DATE	AT REC. POINT	S.O. NO.
CONTRACT	CODE	OUR ORDER NO.	DATE	AT SHIP POINT	
99 69 05 03 02 209					

70572

SOLD  
TO

James Stewart Co.  
707 Mayer Bldg.  
3033 North Central Avenue  
Phoenix, Arizona 85012

TERMS NET 30 DAYS  
NO CASH DISCOUNT

INVOICE NO. 05115937

INVOICE DATE 8/30/76

SHIPPED  
TO

Tombstone, AZ

PLEASE REMIT TO  
P. O. BOX 360135M  
PITTSBURGH, PA. 15250

DATE SHIPPED

SHIPPED VIA

P. O. ADDRESS

MARKS

REQUESTED ROUTING

SHIPPED FROM Michigan City, IN

ORIGINAL QUANTITY ORDERED	PART NUMBER	DESCRIPTION	CODE	UNIT PRICE	QUANTITY BACK ORDERED	QUANTITY SHIPPED	AMOUNT
		Core Drilling at Tombstone, Arizona for period ending August 31, 1976 as per agreement.					
	CORE DRILLING WORK						
	Hole #8	<i>Stewart 1-9</i> <i>Apache 1-44</i> <i>Horne 1-32</i> <i>43-51</i> <i>61-69</i> <i>155-158</i> <i>164-172</i> <i>Mary Jo Shoup</i> <i>12 claims (Fed)</i> <i>(suiter)</i>					\$13,500.
				<i>1976 fiscal work</i>			

09007

F. O. B. SHIPPING POINT UNLESS OTHERWISE SPECIFIED  
NO RETURNS ALLOWED UNLESS AUTHORIZED BY THIS OFFICE

GOODS COVERED BY THIS INVOICE WERE PRODUCED IN COMPLIANCE WITH THE REQUIREMENTS  
OF THE FAIR LABOR STANDARDS ACT OF 1938, AS AMENDED, INCLUDING SECTION 12(A).

ASSESSMENT  
1974-1975



AMERICAN SMELTING AND REFINING COMPANY  
EXPLORATION DEPARTMENT  
SOUTHWESTERN UNITED STATES DIVISION  
P. O. BOX 5747, TUCSON, ARIZONA 85703

R. B. CRIST  
PROPERTY MANAGER

August 5, 1975

1150 NORTH 7TH AVENUE  
TELEPHONE 602-792-3010

RECEIVED

AUG 7 1975

Mr. Edward F. Herold, Controller  
Stewart Mines Limited Partnership  
3033 North Central Avenue - Suite 707  
Phoenix, Arizona 85012

JAMES STEWART COMPANY  
PHOENIX, ARIZONA

CHARLESTON PROJECT  
STEWART MINES  
LIMITED PARTNERSHIP

Dear Mr. Herold:

Enclosed please find copies of the Affidavits of Labor and Assessment work for the Mary Jo Group and the Stewart Group as recorded in Docket 1023, Pages 268, 269 and 270.

Sincerely,

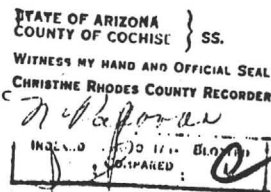
*R.B. Crist*  
R.B. Crist

RBC:vh

Enclosures:  
Affidavit of Labor Mary Jo Group  
Affidavit of Labor Stewart Group

8/8/75

See letter to Santa this date  
efh



AFFIDAVIT OF LABOR PERFORMED AND IMPROVEMENTS MADE

STATE OF ARIZONA )  
COUNTY OF PIMA ) ss.

CHARLESTON PROJECT  
DOCUMENT 1-B

R. B. CRIST, being first duly sworn, deposes and says:

That he is a citizen of the United States and more than eighteen years of age, and resides at Tucson, Pima County, Arizona, and is personally acquainted with the unpatented mining claims situated in the Tombstone Mining District, Cochise County, Arizona, the location notices of which are recorded in the office of the Cochise County Recorder at the dockets and pages as follows:

Name of Claim	Book	Page	Name of Claim	Book	Page
Brother George ✓	67	236	Mother Lode ✓	67	310
Mary Jo ✓	67	237	L.P.W. No. 2 ✓	67	311
Pass Over ✓	67	238	Connecting Link ✓	67	559
Chief Justice ✓	67	286	Mary & George ✓	67	560
Father Lode ✓	67	287	Sweet-Heart ✓	67	561
Rare Metals ✓	67	288	Woolery ✓	67	562

That between the 1st day of September, 1974, and the 25th day of June, 1975, not less than \$1,200.00 worth of work and improvements were done and performed upon the said claims, and that the claims constitute a contiguous group under a common ownership and that the work was done upon or for the benefit of all of the said claims.

Such work and improvements were made at the expense of ASARCO Incorporated, a New Jersey Corporation, which holds the claims pursuant to an Agreement with the owners of the claims, and that the work was done for the benefit of the owners for the Annual Labor Year beginning September 1, 1974, and ending August 31, 1975.

The work consisted of a diamond core drilling program.

The name and address of the contractor performing the work follows:

Joy Manufacturing Company  
750 East Evans Boulevard  
Tucson, Arizona

Said work was done under the direct supervision of John R. King, Steve R. Davis and Norm P. Whaley.

The work was performed for the purpose of complying with the laws of the United States and of the State of Arizona relative to performance of annual work for the purpose of holding title to said unpatented mining claims for the valuable mineral contained therein.

DATED this 30<sup>th</sup> day of July, 1975.

R. B. Crist  
R.B. CRIST

July, 1975. SUBSCRIBED and sworn to before me by R. B. CRIST this 30 day of

Norm P. Whaley  
NOTARY PUBLIC

My Commission Expires:  
My Commission Expires Jan, 7, 1977

DKT 1023 PAGE 268



STATE OF ARIZONA }  
COUNTY OF COCHISE } SS.  
WITNESS MY HAND AND OFFICIAL SEAL  
CHRISTINE RHODES COUNTY RECORDER

1. I HEREBY CERTIFY THAT THE WITHIN  
DOCUMENT WAS FILED AND RECORDED  
AT REQUEST OF: *John R. King*  
#200  
DATE: *31-75-10* 30 AM  
DOCKET: *1023* PAGE: *269*  
170

AFFIDAVIT OF LABOR PERFORMED AND IMPROVEMENTS MADE

STATE OF ARIZONA }  
COUNTY OF PIMA } SS.

CHARLESTON  
PROJECT  
DOC. 1-B

R. B. CRIST, being first duly sworn, deposes and says:

That he is a citizen of the United States and more than eighteen years of age, and resides at Tucson, Pima County, Arizona, and is personally acquainted with the unpatented mining claims situated in the Tombstone Mining District, Cochise County, Arizona, the location notices of which are recorded in the office of the Cochise County Recorder at the dockets and pages as set forth on Exhibit A.

That between the 1st day of September, 1974, and the 25th day of June, 1975, not less than \$12,000.00 worth of work and improvements were done and performed upon the said claims, and that the claims constitute a contiguous group under a common ownership and that the work was done upon or for the benefit of all of the said claims.

Such work and improvements were made at the expense of ASARCO Incorporated, a New Jersey Corporation, which holds the claims pursuant to an Agreement with the owners of the claims, and that the work was done for the benefit of the owners for the Annual Labor Year beginning September 1, 1974 and ending August 31, 1975.

The work consisted of a diamond core drilling program.

The name and address of the contractor performing the work follows:

Joy Manufacturing Company  
750 East Evans Boulevard  
Tucson, Arizona

Frontier Equipment Company  
P.O. Box 908  
Tombstone, Arizona 85638

Said work was done under the direct supervision of John R. King, Steve R. Davis and Norm P. Whaley.

The work was performed for the purpose of complying with the laws of the United States and of the State of Arizona relative to performance of annual work for the purpose of holding title to said unpatented mining claims for the valuable mineral contained therein.

DATED this 30<sup>th</sup> day of July, 1975.

R. B. Crist  
R. B. CRIST

SUBSCRIBED and sworn to before me by R. B. CRIST this 30 day of July, 1975.

Norm P. Whaley  
NOTARY PUBLIC

My Commission Expires:

My Commission Expires Jan, 7, 1977

61

EXHIBIT A

Name of Claim	Docket	Page
Stewart #1	491	97
Stewart #2	491	98
Stewart #3	492	432
Stewart #4	493	91
Stewart #5	493	92
Stewart #6	493	93
Stewart #7	493	94
Stewart #8	670	55
Stewart #9	670	56
Horne #1	493	261
Horne #2	493	262
Horne #3	493	263
Horne #4	493	264
Horne #5	493	267
Horne #6	493	266
Horne #7	493	265
Horne #8	493	537
Horne #9	509	318
Horne #10	509	319
Horne #11	509	320
Horne #12	496	339
Horne #13	496	340
Horne #14	496	341
Horne #15	496	342
Horne #16	496	343
Horne #17	493	538
Horne #18	496	344
Horne #19	493	539
Horne #20	493	540
Horne #21	493	541
Horne #22	493	542
Horne #23	493	543
Horne #24	493	544
Horne #25	493	545
Horne #26	493	546
Horne #27	493	547
Horne #28	493	548
Horne #29	493	549
Horne #30	493	550
Horne #31	493	551
Horne #32	493	552
Horne #43	493	562
Horne #44	493	563
Horne #45	493	564
Horne #46	493	565
Horne #47	493	566
Horne #48	493	567
Horne #49	493	568
Horne #50	493	569
Horne #51	493	570
Horne #61	606	464
Horne #62	606	465
Horne #63	606	466
Horne #64	606	467
Horne #65	606	468
Horne #66	606	469
Horne #67	606	470

Name of Claim	Docket	Page
Horne #68	606	471
Horne #69	606	472
Horne #155	670	53
Horne #156	509	342
Horne #157	509	343
Horne #158	509	344
Horne #164	606	473
Horne #165	606	474
Horne #166	606	475
Horne #167	606	476
Horne #168	606	477
Horne #169	606	478
Horne #170	606	479
Horne #171	606	480
Horne #172	606	481
Apache #1	591	435
Apache #2	591	436
Apache #3	591	437
Apache #4	591	438
Apache #5	591	439
Apache #6	591	440
Apache #7	591	441
Apache #8	591	442
Apache #9	591	443
Apache #10	591	444
Apache #11	591	445
Apache #12	591	446
Apache #13	591	447
Apache #14	591	448
Apache #15	591	449
Apache #16	591	450
Apache #17	591	451
Apache #18	592	249
Apache #19	592	250
Apache #20	592	251
Apache #21	592	252
Apache #22	592	253
Apache #23	592	254
Apache #24	592	255
Apache #25	592	256
Apache #26	592	257
Apache #27	882	545
Apache #28	882	546
Apache #29	882	547
Apache #30	882	548
Apache #31	882	549
Apache #32	882	550
Apache #33	882	551
Apache #34	882	552
Apache #35	882	553
Apache #36	882	554
Apache #37	882	555
Apache #38	882	556
Apache #39	882	557
Apache #40	882	558
Apache #41	882	559
Apache #42	882	560
Apache #43	882	561
Apache #44	882	562

62

A F F I D A V I T

TO WHOM IT MAY CONCERN:

This is to certify that between the first day of September, 1974 and the first day of September, 1975, assessment work was done in excess of \$800.00 for the following contiguous claims located in the Tombstone Mining District, Cochise County, Arizona:


HORNE #110 through #117

This work was done by T. J. Colvin as supported by the attached Affidavit of labor performed.

  
\_\_\_\_\_  
M. S. Horne, as Trustee

STATE OF ARIZONA     )  
                              ) ss:  
COUNTY OF MARICOPA    )

The foregoing instrument was acknowledged before me this  
12th day of September, 1975 by M. S. HORNE, as Trustee

  
\_\_\_\_\_  
Notary Public

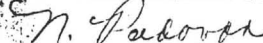
My commission expires:

October 13, 1978

STATE OF ARIZONA     }  
COUNTY OF COCHISE    } ss.

WITNESS MY HAND

CHRISTINE RHODES COUNTY RECORDER



HEREBY CERTIFY THAT THE WITHIN

1032

FILED AND RECORDED

James Stewart Co.  
707 Mayen Central Bldg  
3033 Central Ave  
Phoenix, Az. 85012

SEP 16 1975 8 30 AM

1032

PAGE 261 NO 26031

262

63

# Affidavit of Labor Performed and Improvements Made

STATE OF ARIZONA, }  
County of Maricopa } ss.

..... T. J. COLVIN ..... being duly sworn, deposes and  
says that he is a citizen of the United States and more than twenty-one years of age, and  
resides at Tombstone in Cochise County, State of Arizona, and is personally  
acquainted with the mining claim known as "Horne" numbers 110 through 117

.....  
mining claim, situate in TOMBSTONE MINING DISTRICT  
Mining District, County of Cochise, State of Arizona, the location notice of which  
is recorded in the office of the County Recorder of said County, in <sup>Dkt.</sup> ~~Book~~ 501 of Records of  
Mines, at pages 320-327; that between the 1st day of September, A. D. 1974,  
and the 30th day of August, A. D. 1975, at least

..... Eight Hundred ..... dollars worth of work and improvements were  
done and performed upon said claim, not including the location work of said claim. Such work  
and improvements were made by and at the expense of T. J. Colvin; W. W. Grace  
and Ben Case (Lessees) for H. Seth Horne  
owner..... of said claims for the purpose of complying with the laws of the United States  
pertaining to assessment of annual work, and T. J. Colvin

.....  
were the men employed by said owner..... and who labored upon said claim, did said work  
and improvements, the same being as follows, to-wit: 190 feet of trenching with  
backhoe with average depth of three feet by two feet in width and also  
twenty-five feet of drill holes for sample purposes.

ASSESSMENT  
1973-1974

STATE OF ARIZONA } SS.

WITNESS MY HAND AND OFFICIAL SEAL:  
CHRISTINE MACNAB COUNTY RECORDER

I HEREBY CERTIFY THAT THE WITHIN

INSTRUMENT WAS FILED AND RECORDED

AT REQUEST OF: *Am. Smelting & Refining*

*134 5747*

*85709*

*acc: R.B. Crist*

DATE *AUG 6* 1974 10 30 AM

PAGE *160* No. *19385*

AFFIDAVIT OF LABOR PERFORMED AND IMPROVEMENTS MADE

STATE OF ARIZONA )

SS.

COUNTY OF PIMA )

R. B. CRIST, being first duly sworn, deposes and says:

That he is a citizen of the United States and more than eighteen years of age, and resides at Tucson, Pima County, Arizona, and is personally acquainted with the unpatented mining claims situated in the Tombstone Mining District, Cochise County, Arizona, the location notices of which are recorded in the office of the Cochise County Recorder at the dockets and pages as set forth on Exhibit A.

That between the 7th day of March, 1974 and the 31st day of August, 1974, not less than \$12,000.00 worth of work and improvements were done and performed upon the said claims, and that the claims constitute a contiguous group under a common ownership and that the work was done upon or for the benefit of all of the said claims.

Such work and improvements were made at the expense of the American Smelting and Refining Company, a New Jersey Corporation, which holds the claims pursuant to an Agreement with the owners of the claims, and that the work was done for the benefit of the owners for the Annual Labor Year beginning September 1, 1973 and ending August 31, 1974.

The work consisted of a diamond core drilling program.

The name and address of the contractor performing the work follows:

Joy Manufacturing Company  
750 East Evans Boulevard  
Tucson, Arizona

Said work was done under the direct supervision of John R. King, Steve R. Davis and Norm P. Whaley.

The work was performed for the purpose of complying with the laws of the United States and of the State of Arizona relative to performance of annual work for the purpose of holding title to said unpatented mining claims for the valuable mineral contained therein.

DATED this 2 day of August, 1974.

R. B. Crist  
R. B. CRIST

SUBSCRIBED and sworn to before me by R. B. CRIST this 2 day of August, 1974.

Verma M. Hughes  
Notary Public

My Commission Expires:

My Commission Expires Jan, 7, 1977



65

EXHIBIT A

Name of Claim	Docket	Page	Name of Claim	Docket	Page
✓ Stewart #1	491	97	Horne #68	606	471
Stewart #2	491	98	Horne #69	606	472
Stewart #3	492	432	Horne #155	670	53
Stewart #4	493	91	Horne #156	509	342
Stewart #5	493	92	Horne #157	509	343
Stewart #6	493	93	Horne #158	509	344
Stewart #7	493	94	Horne #164	606	473
Stewart #8	670	55	Horne #165	606	474
Stewart #9	670	56	Horne #166	606	475
✓ Horne #1	493	261	Horne #167	606	476
Horne #2	493	262	Horne #168	606	477
Horne #3	493	263	Horne #169	606	478
Horne #4	493	264	Horne #170	606	479
Horne #5	493	267	Horne #171	606	480
Horne #6	493	266	Horne #172	606	481
Horne #7	493	265	Apache #1	591	435
Horne #8	493	537	Apache #2	591	436
Horne #9	509	318	Apache #3	591	437
Horne #10	509	319	Apache #4	591	438
Horne #11	509	320	Apache #5	591	439
Horne #12	496	339	Apache #6	591	440
Horne #13	496	340	Apache #7	591	441
Horne #14	496	341	Apache #8	591	442
Horne #15	496	342	Apache #9	591	443
Horne #16	496	343	Apache #10	591	444
Horne #17	493	538	Apache #11	591	445
Horne #18	496	344	Apache #12	591	446
Horne #19	493	539	Apache #13	591	447
Horne #20	493	540	Apache #14	591	448
Horne #21	493	541	Apache #15	591	449
Horne #22	493	542	Apache #16	591	450
Horne #23	493	543	Apache #17	591	451
Horne #24	493	544	Apache #18	592	249
Horne #25	493	545	Apache #19	592	250
Horne #26	493	546	Apache #20	592	251
Horne #27	493	547	Apache #21	592	252
Horne #28	493	548	Apache #22	592	253
Horne #29	493	549	Apache #23	592	254
Horne #30	493	550	Apache #24	592	255
Horne #31	493	551	Apache #25	592	256
Horne #32	493	552	Apache #26	592	257
Horne #43	493	562	Apache #27	882	545
Horne #44	493	563	Apache #28	882	546
Horne #45	493	564	Apache #29	882	547
Horne #46	493	565	Apache #30	882	548
Horne #47	493	566	Apache #31	882	549
Horne #48	493	567	Apache #32	882	550
Horne #49	493	568	Apache #33	882	551
Horne #50	493	569	Apache #34	882	552
Horne #51	493	570	Apache #35	882	553
Horne #61	606	464	Apache #36	882	554
Horne #62	606	465	Apache #37	882	555
Horne #63	606	466	Apache #38	882	556
Horne #64	606	467	Apache #39	882	557
Horne #65	606	468	Apache #40	882	558
Horne #66	606	469	Apache #41	882	559
Horne #67	606	470	Apache #42	882	560
			Apache #43	882	561
			Apache #44	882	562



AMERICAN SMELTING AND REFINING COMPANY  
EXPLORATION DEPARTMENT  
SOUTHWESTERN UNITED STATES DIVISION  
P. O. BOX 5747, TUCSON, ARIZONA 85703

R. B. CRIST  
PROPERTY MANAGER

August 13, 1974

1150 NORTH 7TH AVENUE  
TELEPHONE 602-792-3010

RECEIVED  
JAMES STEWART LIMITED PARTNERSHIP  
PHOENIX, ARIZONA

Mr. Edward F. Herold, Controller  
Stewart Mines Limited Partnership  
Suite 707  
3033 North Central Avenue  
Phoenix, Arizona 85012

JUL 15 1974  
AUG 14 1974

CHARLESTON PROJECT  
STEWART MINES LIMITED  
PARTNERSHIP

Dear Mr. Herold:

Enclosed please find one copy of the recorded  
Affidavit of Labor Performed and Improvements  
made for the unpatented Federal Lode Claims held  
by the James Stewart Limited Partnership (116 in  
number).

Sincerely yours,

R. B. Crist

RBC:vmh  
Enc. 1

67

A F F I D A V I T

TO WHOM IT MAY CONCERN:

This is to certify that between the first day of September, 1973 and the first day of September, 1974, assessment work was done in excess of \$800.00 for the following contiguous claims located in the Tombstone Mining District, Cochise County, Arizona:

HORNE #110 through #117

This work was done by T. J. Colvin and consisted of a total of approximately 580 lineal feet of trenching with average depth of 3 feet done with a backhoe.

*M. S. Horne*

M. S. Horne, as Trustee

STATE OF ARIZONA     )  
                                  ) ss:  
COUNTY OF MARICOPA )

The foregoing instrument was acknowledged before me this 15th day of January, 1975 by M. S. HORNE, as Trustee.

*Virginia M. Schulstadt*  
Notary Public

My commission expires:

*October 15, 1978*

STATE OF ARIZONA }  
COUNTY OF COCHISE } ss.  
WITNESS MY HAND AND OFFICIAL SEAL  
CHRISTINE RHODES COUNTY RECORDER  
INDEXED  
FILED  
JAN 17 1975  
DOCKET

I HEREBY CERTIFY THAT THE WITHIN  
INSTRUMENT WAS FILED AND RECORDED  
AT REQUEST OF:

FEES \$2.00

982

DOCKET

JAN 17 1975 8 35 AM PHX. AZ

PAGE 498 No. 1029

85012

# GRACE & GRACE REALTY

SINCE 1916  
COMPLETE REAL ESTATE SERVICE  
SCOTTSDALE, ARIZONA 85251

7232 E. 1ST STREET



PHONE 947-7644

Sept. 10, 1974

Mr. Seth Horne  
Phoenix, Arizona

Dear Seth:

All of the necessary assessment work was done during the month of August on your claims in the NE Corner of Section 20 T20S;R22E. The work was done by T. J. Colvin and consisted of a total of approximately 580 lineal feet of trenching with average depth of 3 feet. The work was done done with a back-hoe and amounted to more than Eight Hundred Dollars worth of assessment work.

Attached hereto is check for \$100.00 per agreement of Sept.22,1972. for the minimum royalty.

  
W. W. Grace

SEP 10 1974

69

A F F I D A V I T

TO WHOM IT MAY CONCERN:

This is to certify that between the first day of September, 1973 and the first day of September, 1974, assessment work was done in excess of \$1,200.00 for the following contiguous claims located in the Tombstone Mining District, Cochise County, Arizona:

HORNE #101 through #109A  
HORNE #159 and #160

This assessment work consisted of a geological and geochemical study performed by C. A. Cosgrove, Mining Consultant and H. Clyde Davis, Geologist.

STATE OF ARIZONA }  
COUNTY OF COCHISE } SS.  
WITNESS MY HAND AND OFFICIAL SEAL  
CHRISTINE RHODES COUNTY RECORDER

707 Mayor Court, M. S. HORNE, individually  
3033 n. Central Ave. and as Trustee  
Phoenix, Ariz. 85012

NOV 14 1974 - 8 40 AM  
PAGE 299- NO 22947

STATE OF ARIZONA )  
COUNTY OF MARICOPA ) SS:

The foregoing instrument was acknowledged before me this  
13th day of November, 1974 by M. S. HORNE, individually, and as Trustee.

Virginia M. Schulstadt  
Notary Public

My commission expires:

October 15, 1978

10

August - 1974

To Whom It May Concern:

This is to certify that a geological and geochemical study was made covering mining claims as follows:

Horne #101 through 109-A inclusive  
Horne #159 and 160

All located in sections 17 & 18 T 20 S R 22 E, Cochise County, Arizona.

Fifty geochemical determinations were made showing two distinct anomalous areas.


Geological study delineated the type of intrusive porphyry forming the surface. Research determined the chemical composition of this porphyry and placed its age as that of the Tertiary Period.

A study was made of NASA's high altitude aerial photography of this zone for structural factors affecting its orogeny and possible fracture patterns.


Conclusion was made that sufficient evidence of mineralization was present to warrant further exploratory work in developing these claims. Detailed reports are filed with owner, Mr. M. S. Horne.

The value of this work accomplished in August, 1974 is \$1,200.00.

The work was done by C. A. Cosgrove, Mining Consultant under the supervision and direction of H. Clyde Davis, B.S; M.S., Director of Mineral Development, Brigham Young University.



C. A. Cosgrove,  
Mining Consultant



H. Clyde Davis, B.S; M.S.  
Geologist



~~(Copy mailed to State Land Department Oct. 23, 1974, enc.)~~

1974

11

(COPY)

AFFIDAVIT OF LABOR PERFORMED AND IMPROVEMENTS MADE

STATE OF ARIZONA )  
COUNTY OF PIMA ) ss.

R. B. CRIST, being first duly sworn, deposes and says:

That he is a citizen of the United States and more than eighteen years of age, and resides at Tucson, Pima County, Arizona, and is personally acquainted with the unpatented mining claims situated in the Tombstone Mining District, Cochise County, Arizona, the location notices of which are recorded in the office of the Cochise County Recorder at the dockets and pages as follows:

Name of Claim	Book	Page	Name of Claim	Book	Page
Brother George	67	236	Mother Lode	67	310
Mary Jo	67	237	L.P.W. No. 2	67	311
Pass Over	67	238	Connecting Link	67	559
Chief Justice	67	286	Mary & George	67	560
Father Lode	67	287	Sweet-Heart	67	561
Rare Metals	67	288	Woolery	67	562

That between the 7th day of March, 1974, and the 31st day of August, 1974, not less than \$1,200.00 worth of work and improvements were done and performed upon the said claims, and that the claims constitute a contiguous group under a common ownership and that the work was done upon or for the benefit of all of the said claims.

Such work and improvements were made at the expense of the American Smelting and Refining Company, a New Jersey Corporation, which holds the claims pursuant to an Agreement with the owners of the claims, and that the work was done for the benefit of the owners for the Annual Labor Year beginning September 1, 1973, and ending August 31, 1974.

The work consisted of a diamond core drilling program.

The name and address of the contractor performing the work follows:

Joy Manufacturing Company  
750 East Evans Boulevard  
Tucson, Arizona

Said work was done under the direct supervision of John R. King, Steve R. Davis and Norm P. Whaley.

The work was performed for the purpose of complying with the laws of the United States and of the State of Arizona relative to performance of annual work for the purpose of holding title to said unpatented mining claims for the valuable mineral contained therein.

DATED this 2 day of August, 1974.

R. B. Crist  
R. B. CRIST

SUBSCRIBED and sworn to before me by R. B. CRIST this 2 day of August, 1974.

Edmund M. Hughes  
Notary Public

My Commission Expires: State of Arizona )  
My Commission Expires Jan, 7, 1977 County of Cochise) ss

Witness my Hand and Official Seal  
Christine Rhodes, County Recorder

Filed and recorded Oct. 16, 1974 at 8:30 A.M.  
Docket 965, Page 218 - No. 25819

(COPY)

Assessment  
1972 - 1973

AFFIDAVIT OF PERFORMANCE OF ANNUAL ASSESSMENT WORK

Charleston mines, Owner

RECEIVED

JAMES STEWART CO.  
Phoenix, Arizona

State of Arizona)  
Maricopa County )ss

OCT 26 1973

Charles H. Suiter, being first duly sworn, deposes and says: that he is the President of the CHARLESTON MINES, an Arizona Corporation; that he is a citizen of the United States and more than 21 years old; that he resides at 5008 West Weldon Avenue, Phoenix, Maricopa County, Arizona;

that the Charleston Mines Corporation is the owner of record of possessory title to Twelve (12) unpatented mining claims known as the Mary Jo Group located in sections 25 and 36, Twp 20 South, Range 21 East of G & S R M Tombstone Mining District, Cochise County, Arizona; that the location notices of which are recorded in the office of the Cochise County Recorder in Book 67, records of Mines at pages 236, 237, 238, 286, 287, 288, 310, 311, 559, 560, 561 and 562; that said 12 claims are contiguous and are being explored and developed as a group for the benefit of all said claims.

That between the 1st day of September 1972 and the first day of September 1973, more than \$1200.00 worth of work was done and performed upon said claims, not including any location work; that said work was done at the expense of the James Stewart Company of Phoenix, Ariz. under an agreement with the Charleston Mines, for the purpose of complying with the laws of the United States and the State of Arizona pertaining assessment work;

that the Joy Manufacturing Company was the contractor who performed such work which consisted in core drilling and sampling to a depth of 570 feet, assisted by drilling crew and C.A. Cosgrove, on the Mary Jo claim which is centrally located in the 12 claims; also performed was road construction by Robert Cowan, Tombstone, Ariz.; reconnaissance surveying and geological study and surveillance.

Charles H. Suiter President

Charles H. Suiter  
CHARLESTON MINES

State of Arizona)  
Maricopa County ) ss

Subscribed and sworn to before me this 1st day of October, 1973.

My Commission expires: My Commission Expires Aug. 8, 1976

Norothy E. Galloway  
Notary Public

Recording Data:

NOTARIAL SEAL  
JAMES STEWART CO.  
MARICOPA COUNTY RECORDER

\$2.00

887

DATE OCT 9 1973 8 00 AM  
PAGE 169 No. 28117  
887 PAGE 163

73

A F F I D A V I T

TO WHOM IT MAY CONCERN:

This is to certify that between the first day of September, 1972 and the first day of September, 1973, assessment work was done in excess of \$8,200.00 for the following contiguous claims located in the Tombstone Mining District, Cochise County, Arizona:

STEWART #1 through #7'  
STEWART #8 and #9'  
HORNE #1 through #32'  
HORNE #43 through #51'  
HORNE #61 through #74'  
HORNE #55'  
HORNE #156 through #158'  
HORNE #164 through #177'

This assessment work included core drilling accomplished by the Joy Manufacturing Company, drilling contractor, through their Tucson, Arizona, office. It also included maintenance work, drill site preparation, and geological examinations under the supervision of C. A. Cosgrove and D. Clark Hughes of the James Stewart Company.

COCHISE COUNTY  
RECORDED  
WITNESS MY HAND AND OFFICIAL SEAL.  
CHRISTINE MAGNAN COUNTY RECORDER

INDEXED  
NOTARIAL  
CORREARED  
GLOTTED

DKT 879  
DOCKET

CERTIFY THAT THE WITHIN  
WAS FILED AND RECORDED

\$2.00

James Stewart Co.  
3033 N. Central Ave.  
Phoenix, Ariz.

AUG 30 1973 - 8 45 AM  
DATE  
PAGE 227 No. 23269

*M. S. Horne*  
M. S. HORNE, individually,  
as Trustee, and as  
President of JAMES STEWART COMPANY  
3033 North Central Avenue  
Phoenix, Arizona 85012

STATE OF ARIZONA       )  
                                  ) SS:  
COUNTY OF MARICOPA    )

The foregoing instrument was acknowledged before me this  
29th day of August, 1973 by M. S. HORNE, individually, as Trustee, and  
as President of JAMES STEWART COMPANY.

*Christine Magnan*  
Notary Public

My commission expires:  
October 13, 1974

74

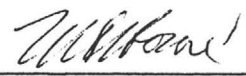
A F F I D A V I T

TO WHOM IT MAY CONCERN:

This is to certify that between the first day of September, 1972 and the first day of September, 1973, assessment work was done in excess of \$1,200.00 for the following contiguous claims located in the Tombstone Mining District, Cochise County, Arizona:


HORNE #101 through #109A  
HORNE #159 and #160

This assessment work included trenching and excavation work performed by Robert Cowan, and geological examination and study done by C. A. Cosgrove.



  
\_\_\_\_\_  
M. S. HORNE, individually  
and as Trustee

STATE OF ARIZONA            )  
                                  ) ss:  
COUNTY OF MARICOPA        )

The foregoing instrument was acknowledged before me this  
29th day of August, 1973 by M. S. HORNE, individually, and as Trustee.

  
\_\_\_\_\_  
Notary Public

My commission expires:  
October 13, 1974



WE HEREBY CERTIFY THAT THE WITHIN  
WAS FILED AND RECORDED  
James A. Horne  
\$2.00  
DATE 8-30-73  
879 PAGE 228

75

A F F I D A V I T

TO WHOM IT MAY CONCERN:

This is to certify that between the first day of September, 1972 and the first day of September, 1973, assessment work was done in excess of \$800.00 for the following contiguous claims located in the Tombstone Mining District, Coshise County, Arizona:

HORNE #110 through #117

This assessment work included trenching and excavation work performed by T. G. Colvin and Charles Escapule, and geological examination and study performed by W. W. Grace and C. A. Cosgrove.

*M. S. Horne*

M. S. HORNE, as Trustee

STATE OF ARIZONA           )  
                                  ) ss:  
COUNTY OF MARICOPA       )

The foregoing instrument was acknowledged before me this  
29th day of August, 1973 by M. S. HORNE, as Trustee.

*Edward L. Fort*  
Notary Public

My commission expires:

October 13, 1974



WITNESS MY HAND AND OFFICIAL SEAL  
CHRISTINE MACNAB COUNTY RECORDER

*Christine MacNab*

CERTIFY THAT THE WITHIN  
WAS FILED AND RECORDED

\$2.00

*James Stewart Co*  
*Phy. G.*

DATE 30-73-8 45 AM  
DKT 229 23274  
PAGE 229

76

A F F I D A V I T

TO WHOM IT MAY CONCERN:

This is to certify that between the first day of September, 1972 and the first day of September, 1973, assessment work was done in excess of \$2,600.00 for the following contiguous claims located in the Tombstone Mining District, Cochise County, Arizona:


APACHE #1 through #26

This assessment work included core drilling accomplished by the Joy Manufacturing Company, drilling contractor, through their Tucson, Arizona, office. It also included maintenance work, drill site preparation, and geological examinations under the supervision of C. A. Cosgrove and D. Clark Hughes of the James Stewart Company.

*Edward F. Herold*  
Edward F. Herold, as Trustee

STATE OF ARIZONA           )  
                                  ) ss:  
COUNTY OF MARICOPA       )

The foregoing instrument was acknowledged before me this  
29th day of August, 1973 by EDWARD F. HEROLD, as Trustee.



My commission expires:  
October 13, 1974



WITNESS MY HAND AND OFFICIAL SEAL  
CHRISTOPHER MARICOPA COUNTY RECORDER

*[Handwritten signature]*  
879 PAGE 230

CERTIFY THAT THE WITHIN  
WAS FILED AND RECORDED

*James Stewart Co*  
*phx. az.*  
DATE 30-23-73 15 AM  
PAG 23023272

DKT 879



ASSESSMENT  
1971 - 1972



STATE OF ARIZONA }  
COUNTY OF COCHISE } SS. }  
W. B. DIXON, HAND AND OFFICIAL SEAL.  
JAMES O. DIXON, COUNTY RECORDER.

I HEREBY CERTIFY THAT THE WITHIN  
INSTRUMENT WAS FILED AND RECORDED  
AT REQUEST OF:

*James Stewart*  
\$2.00 3 033 n. Central  
*Phy. Co.*

A F F I D  
INDEXED  
V E T  
COMPARED  
BLOTTED  
M

FEE \$  
DRAFT  
Doc. 803  
DATE 72-8-45 AM  
PAGE 76-21467

TO WHOM IT MAY CONCERN:

This is to certify that between September 1, 1971 and  
September 1, 1972, assessment work in excess of \$2100.00 was accomplished  
on the following claims in the Tombstone Mining District, Cochise County,  
Arizona:

- HORNE #155
- HORNE #159 thru #160
- HORNE #101 thru #109A
- HORNE #110 thru #117

This assessment work included core drilling accomplished by  
the Joy Manufacturing Company, drilling contractor, Michigan City,  
Indiana, and the maintenance of location monuments and maintenance of  
improvements on the claims, performed by Clark Hughes and Clarence A.  
Cosgrove of the James Stewart Company.

*M. S. Horne*  
M. S. HORNE, individually  
and as Trustee

STATE OF ARIZONA )  
COUNTY OF MARICOPA ) ss.

The foregoing instrument was acknowledged before me this  
30<sup>th</sup> day of August, 1972, by M. S. HORNE, individually, and as Trustee.

My commission expires:  
October 6, 1974

*Berla D. Gray*  
Notary Public

A F F I D A V I T

TO WHOM IT MAY CONCERN:

This is to certify that between the first day of September, 1971 and the first day of September, 1972, assessment work was done in excess of \$8,000.00 for the following contiguous claims located in the Tombstone Mining District, Cochise County, Arizona.

STEWART #1 through STEWART #7  
STEWART #8 and #9  
HORNE #1 through #32  
HORNE #43 through #51  
HORNE #61 through #69  
HORNE #156 through #158  
HORNE #164 through #172  
HORNE #100

This assessment work included core drilling accomplished by the Joy Manufacturing Company, drilling contractor, Michigan City, Indiana, along with supervision by C. A. Cosgrove and Clark Hughes of the James Stewart Company. The total drilling accomplished exceeded a depth of 2000 feet.

STATE OF ARIZONA  
COUNTY OF COCHISE  
WITNESS MY HAND AND OFFICE  
JAMES O. DIXON, COUNTY RECORDER

I HEREBY CERTIFY THAT THE WITHIN  
INSTRUMENT WAS FILED AND RECORDED

JAMES O. DIXON, COUNTY RECORDER

INDEXED PHOTOCOPY COMPLETED  
M. S. HORNE

DRAFT  
SEP 1 72 8 45 AM  
DKT 803 PAGE 77 21468

M. S. Horne  
M. S. HORNE, individually,  
as Trustee, and as  
President of JAMES STEWART COMPANY  
3033 N. Central Ave.  
Phoenix, Arizona 85012

STATE OF ARIZONA )  
COUNTY OF MARICOPA ) ss.

The foregoing instrument was acknowledged before me this  
30<sup>th</sup> day of August, 1972 by M. S. HORNE, individually, as Trustee, and  
as President of JAMES STEWART COMPANY.

Bertha D. Gray  
Notary Public

My commission expires  
October 6, 1974

AFFIDAVIT OF LABOR PERFORMED AND IMPROVEMENTS MADE

Sept. 1, 1971 to Sept. 1, 1972

State of Arizona)  
( ss:  
Maricopa County )

Charles H. Suiter, being duly sworn, deposes and says that he is a citizen of the United States and more than 21 years old; that he is the principal owner and the President of the Charleston Mines, an Arizona Corporation whose address is 5008 West Weldon Avenue, Phoenix, Arizona 85031,

Suiter further states that he is personally acquainted and familiar with EIGHT (8) mineral claims held under Lease No. M-786 from the State of Arizona of which the Charleston Mines is the LESSEE, that the location notices of said eight claims are recorded in the office of the Cochise County Recorder in Docket 174 at pages 406, 407, 408, 409, 410, 411, 412 and 413 - that the said eight claims are known as the STATE GROUP,

that the Charleston Mines is the owner of record of TWELVE (12) unpatented lode mining claims known as the MARY JO GROUP with which claims Suiter states he is acquainted, that the location notices of the twelve claims are recorded in the office of the County Recorder of Cochise County in Book 67, Record of Mines at pages 236, 237, 238, 286, 287, 288, 310, 311, 559, 560, 561 and 562 and

that the eight claims of the State Group and the twelve claims of the Mary Jo Group are contiguous and are being explored and developed as a unit or group of claims known as the Charleston Mines for the benefit of all the said claims, that said claims are situated in Sections 25 and 36 in Twp 20 South, Range 21 East of the G & S R B & M in the Tombstone Mining District, Cochise County, Az,

that between the 1st day of September 1971 and the 1st day of September 1972, more than \$2000.00 worth of work was done and performed upon said claims not including any location work - that said work was done at the expense of the James Stewart Company, 707 Mayer Central Building, Phoenix, Arizona 85012, under an agreement with the Charleston Mines for the purpose of complying with the laws of the United States and the State of Arizona pertaining to annual assessment work,

that the Joy Manufacturing Company (Core Drill Contractor) of Michigan City, Indiana, performed said work which consisted of drilling and coring more than 1440 feet in total depths.

it is further certified that no mineral, rock or other earth material was removed from any of the eight claims covered by Lease M-786.

July 21 1972

*Charles H. Suiter* President  
CHARLESTON MINES

State of Arizona, Maricopa County:

Subscribed and sworn to by Charles H. Suiter, before me this 21 day of July 1972.

Commission Expires \_\_\_\_\_  
*Notary Public*  
Notary Public

STATE OF ARIZONA  
COUNTY OF MARICOPA  
JANUARY 1, 1973  
JANUARY 1, 1973  
JANUARY 1, 1973

I HEREBY CERTIFY THAT THE WITHIN  
INSTRUMENT WAS FILED AND RECORDED  
AT REQUEST OF *Charles H. Suiter*

FFR \$2.00

RECORDED  
INDEXED  
FILED

DKT 795

JUL 21 1972 40 AM  
18650

ANNUAL REPORT for fiscal year ending June 30, 19 72NAME OF CORPORATION Charleston MinesADDRESS 5008 West Weldon Ave Phoenix Arizona 85031

OFFICERS	NAME	STREET	CITY-STATE
President	Charles H. Suiter, Sr (and Treasurer)	5008 West Weldon Ave	Phoenix, Ariz 85031
Vice-Pres.	Anna I. Suiter (and Secretary)	5008 West Weldon Ave	Phoenix, Ariz 85031
Secretary	Lila E. Suiter (Vice Pres and Asst Secy)	3630 North 5th Ave	Phoenix, Ariz 85031
Treasurer	Charles H. Suiter Jr (V.P 7 Asst Treas)	4847 E. Osborn Road	Phoenix, Ariz 85018

BOARD OF DIRECTORS (If more than five attach separate sheet)

Charles H. Suiter Sr	as above
Anna I. Suiter	shown above
Lila E. Suiter	shown above
Charles H. Suiter Jr	shown above

## FINANCIAL STATEMENT

ASSETS		LIABILITIES	
<b>Current Assets:</b>		<b>Current Liabilities:</b>	
Cash on Hand	\$ _____	Notes Payable	\$ _____
Demand Deposits	\$ _____	Accts. Payable (trade)	\$ _____
Inventories (_____)	\$ _____	Accrued Liabilities	\$ _____
basis		Taxes and interest	\$ _____
Accts. Rec. (trade) net	\$ _____	<b>Other Current Liabilities:</b>	\$ _____
Notes Rec. (trade)	\$ _____	Dividends declared	\$ _____
Other current assets:	\$ _____	Instalments due (in 1 yr.)	\$ _____
		Due Officers and Directors	\$ _____
<u>Balance due on James</u>			
<u>Stewart mine purchase contract</u>	\$ 112,400.	Long Term Debts.	\$ _____
<b>Fixed Assets</b>	\$ _____	<b>Reserves:</b>	
<b>Intangible Assets:</b>			
Goodwill	\$ _____		
	\$ _____		
	\$ _____	<b>Other Liabilities:</b>	
<b>Other Assets:</b>			
Marketable Securities	\$ _____		
Due from Officers and directors	\$ _____		
	\$ _____		
<b>Deferred Charges:</b>		<b>Capital and Surplus:</b>	
Prepaid expenses	\$ _____	Shares Outstanding (Sched. 3)	\$ 100,000.
Organization expenses	\$ _____	Surplus (Sched. 4)	\$ 12,400.
	\$ _____		\$ _____
<b>TOTAL</b>	\$ 112,400.00	<b>TOTAL</b>	\$ 112,400.00

SCHEDULE 3. CAPITAL		SCHEDULE 4. SURPLUS	
No.	Class	Paid in Surplus	\$ _____
100,000	Common	Revaluation of assets	\$ _____
	Shares Outstanding	Other capital surplus in contract	\$ 12,400.
	Shares Outstanding	Earned surplus (or deficit)	\$ _____
	Shares Outstanding		\$ 12,400.
	<b>TOTAL</b>	<b>TOTAL</b>	\$ 12,400.
	\$ 100,000.		

STATE OF Ariz ona  
COUNTY OF MaricopaWe, Charles H. Suiter Sr, President, and Anna I. Suiter, Secretary, of the above named corporation, do solemnly swear that the foregoing is a true, complete and correct statement to the best of our knowledge and belief, and have caused same to be prepared and delivered to the Arizona Corporation Commission.Subscribed and sworn to before me this 12 day of July, 19 72 Charles H. Suiter Sr PresidentMy commission expires \_\_\_\_\_, 19 \_\_\_\_\_ Anna I. Suiter SecretaryNOTARY SEAL Jereth E. Collier Signature Charles H. Suiter Sr CORPORATE SEALIF POSSIBLE, PLEASE USE TYPEWRITER TO FILL REPORT. MAKE CHECKS PAYABLE AND SEND REPORT TO —  
ARIZONA CORPORATION COMMISSION, CAPITOL ANNEX, PHOENIX, ARIZONA FEE \$25.00

CORPORATION NAME Charleston Mines  
5008 West Weldon Ave. Phoenix, Arizona 85031  
 CHECK NO. \_\_\_\_\_ BANK NO. \_\_\_\_\_ RECEIPT NO. \_\_\_\_\_  
 ANNUAL REGISTRATION FEE \$ \_\_\_\_\_  
 PENALTIES \$ \_\_\_\_\_



Assessment  
1970 - 1971

## 8

DKT 708 PAGE 580



82


A F F I D A V I T

TO WHOM IT MAY CONCERN:

This is to certify that between September 1, 1970 and September 1, 1971, assessment work in excess of \$2100.00 was accomplished on the following claims in the Tombstone Mining District, Cochise County, Arizona:

HORNE #155  
HORNE #159 through #160  
HORNE #101 through #109A  
HORNE #110 through #117-

This assessment work included the maintenance of location monuments and maintenance of improvements on the claims, and was performed by Clark Hughes and Clarence A. Cosgrove of the James Stewart Company.



M. S. Horne  
M. S. HORNE, individually  
and as Trustee

STATE OF ARIZONA )  
                                  )  
                                  ) ss.  
COUNTY OF MARICOPA )

The foregoing instrument was acknowledged before me, this 30<sup>th</sup> day of August, 1971, by M. S. HORNE, individually, and as Trustee.

My commission expires:

My Commission Expires Oct. 6, 1974

Beverly D. Craig  
Notary Public

83


A F F I D A V I T

TO WHOM IT MAY CONCERN:

This is to certify that between the first day of September, 1970 and the first day of September, 1971, assessment work was done in excess of \$8,000.00 for the following contiguous claims located in the Tombstone Mining District, Cochise County, Arizona:

STEWART #1 through STEWART #7  
STEWART #8 and #9  
HORNE # 1 through #32  
HORNE #43 through #51  
HORNE #61 through #69  
HORNE #156 through #158  
HORNE #164 through #172  
HORNE #100

This assessment work included core drilling accomplished by the Joy Manufacturing Company, drilling contractor, Michigan City, Indiana, along with supervision by C.A. Cosgrove and Clark Hughes of the James Stewart Company. The total drilling accomplished exceeded a depth of 2000 feet.



M. S. Horne  
M. S. HORNE, individually,  
as Trustee, and as  
President of JAMES STEWART COMPANY  
3033 N. Central Ave.  
Phoenix, Arizona 85012

STATE OF ARIZONA     )  
                                  ) ss.  
COUNTY OF MARICOPA )

The foregoing instrument was acknowledged before me this 30th day of August, 1971 by M. S. HORNE, individually, as Trustee, and as President of JAMES STEWART COMPANY.

My commission expires:

Beverly D. Gray  
Notary Public

My Commission Expires Oct. 6, 1974

OKT. 716 533

Assessment  
1969-1970

AFFIDAVIT OF ANNUAL LABOR PERFORMED

FOR PERIOD ENDING SEPTEMBER 1, 1970

STATE OF ARIZONA)  
MARICOPA COUNTY ) ss.

Sec. 25 & 36, Twp 20 S. R 21 E G&SREM

Charles H. Suiter, President of the Charleston Mines, an Arizona Corporation, being duly sworn, deposes and says that he is a citizen of the United States and more than 21 years of age and that he resides at 5008 West Weldon Avenue, Phoenix, Arizona; that the Charleston Mines is the Lessee under State Mineral Lease No. M-786 and that he is personally acquainted with the eight (8) mineral claims covered and held by said lease, the location notices of said claims being recorded in the office of the County Recorder of Cochise County, Arizona, in Docket 174 at pages 406; 407; 408; 409; 410; 411, 412 and 413, that said eight claims are known as the STATE GROUP; also

that the Charleston Mines is the record owner of and he is personally acquainted with the Twelve (12) unpatented mining claims known as the MARY JO GROUP, the location notices of which are recorded in the office of the County Recorder of Cochise County, Arizona in Book 67 Record of Mines at pages 236; 237; 238; 286; 287; 288; 310; 311; 559; 560; 561 and 562, and

that the eight claims of the State Group and the twelve claims of the Mary Jo Group are contiguous and are being developed as a unit or group of claims known as the Charleston Mines and are being worked for the benefit of all claims - that said claims are situated in Sections 25 and 36 in Twp 20 South, Range 21 East of the G & S R B & M in the Tombstone Mining District, Cochise County, Arizona, and

that between the 1st day of September 1969 and the 1st day of September 1970, at least Two Thousand (\$2000.00) Dollars worth of work was done and performed upon said claims, not including location work of said claims - that such work was done at the expense of the James Stewart Company, 707 Mayer Central Building, Phoenix, Arizona 85012, under an agreement with the Charleston Mines, Inc., for the purpose of complying with the laws of the State of Arizona and the United States pertaining to annual assessment work, and

that the Joy Manufacturing Company (Drilling Contractor) Michigan City, Indiana, along with supervision by C.A. Cosgrove and Clark Hughes of the Stewart Company, performed such work which consisted of more than 1000 feet of core drilling and IP survey work, also continuous watchman surveillance is maintained on the mining property.

The Undersigned further certifies that no mineral, rock or earth material was removed from any of the mineral claims held under State Mineral Lease No. M-786 and that the foregoing is a correct statement of the work performed.

August 3, 1970.

*Charles H. Suiter* President  
CHARLESTON MINES

State of Arizona, Maricopa County:

Subscribed and sworn to by Charles H. Suiter, before me this 3rd day of August, 1970.

My Commission expires Commission Expires April 28, 1974

*S. D. Knudsen*  
Notary Public

-0-

Bottom space for recording data.

STATE OF ARIZONA  
COUNTY OF COCHISE  
Witness my hand and Official Seal  
August 10, 1970 County Recorder  
Deputy  
Cochise County Recorder  
Dated  
Signed  
Notary Public

I hereby certify that the within instrument was filed and recorded at

Recorded at \$2.00

Fee \$

From

Date

Page

Doc. No.

Page

Page

Page

Page

Page

Page

Page

Page

Page

Page

Page

Page

Page

Page

Record and return to Suiter, 5008 W. Weldon, Phoenix, 85031

28

A F F I D A V I T

TO WHOM IT MAY CONCERN:

This is to certify that exploration work was accomplished in the Tombstone Mining District including aerial magnetics and other geophysical work. This work is summarized by the attached report by Loyd A. Hewitt of Hewitt Enterprises of Draper, Utah. Mr. Hewitt is a fully qualified geophysicist. The cost of the work exceeded \$3,000, and covers the assessment work for the following claims for fiscal year ended August 31, 1970:

HORNE #101 through HORNE #107 ✓  
HORNE #108, #109 and 109A ✓  
HORNE #110 through HORNE #117 ✓  
HORNE #159 and HORNE #160 ✓

STATE OF ARIZONA  
COUNTY OF COCHISE  
I hereby certify that the within instrument was filed and recorded at  
Phoenix, Arizona  
Fee \$ \$2.00  
Dated SEP 1 70 at 10:55 AM  
Page 457 of 13888  
Dkt. No. 654  
459

M. S. Horne  
M. S. HORNE, individually,  
and as Trustee

STATE OF ARIZONA )  
COUNTY OF MARICOPA )  
SS :

The foregoing instrument was acknowledged before me this 28<sup>th</sup> day of August, 1970, by M. S. HORNE, individually, and as Trustee.

James Stewart  
Notary Public

My commission expires:  
My Commission Expires Oct. 13, 1970

**Hewitt**

**Enterprises**

12415 South 960 East

Draper, Utah 84020

801 571-1911 Off.

801 571-0157 Res.

RECEIVED

AUG 5 1970

August 4, 1970

JAMES STEWART COMPANY  
PHOENIX, ARIZONA

Mr. Edward F. Herold  
James Stewart Company  
707 Mayer Central Bldg.  
3033 North Central Avenue  
Phoenix, Arizona 85012

Dear Mr. Herold,

Enclosed are two more prints of the portion of the airborne magnetic survey of the Charleston Mining District, Twp 20 S, Range 22 East.

I believe the geophysical work conducted involves the following areas:

Horne #110 to #117 incl. - Sec. 20, NE $\frac{1}{4}$ , T 20 S, R 22 E.

Horne #101 to #107 incl. - West 1500' of Sec. 17, T 20 S, R 22 E.

Horne #159 and #160 - West 1500' of Sec. 17, T 20 S, R 22 E.

Horne #108, #109, & #109A- NE $\frac{1}{4}$ , Sec. 18, T 20 S, R 22 E.

Very truly yours,

HEWITT ENTERPRISES

  
Lloyd A. Hewitt

LAH/ikr

Enclosures

Twp 20 S R 22 E

Airborne magnetics

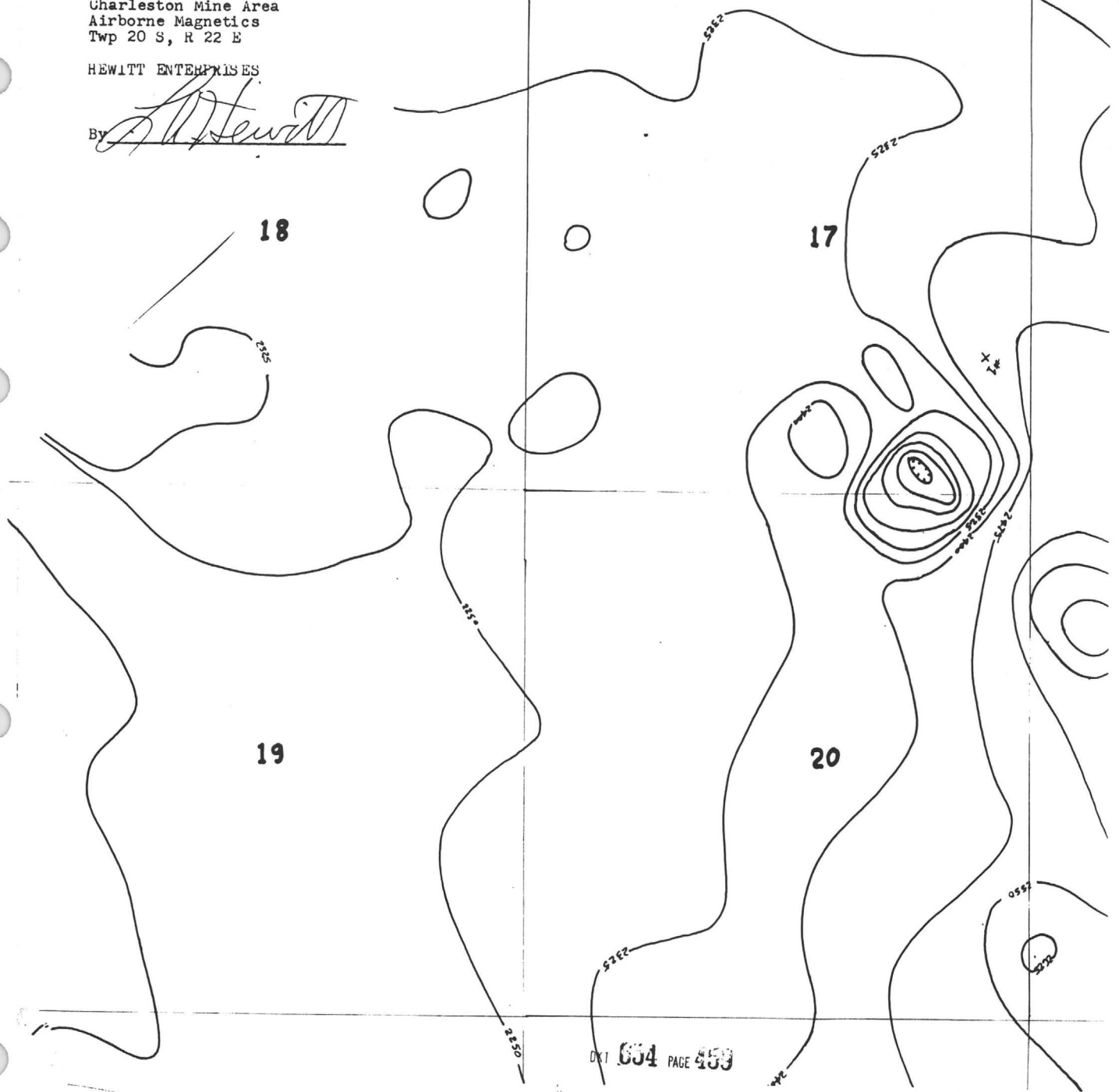
August 4, 1970  
Charleston Mine Area  
Airborne Magnetics  
Twp 20 S, R 22 E

HEWITT ENTERPRISES

By

*A. Hewitt*

87



DKT 634 PAGE 433



A F F I D A V I T

TO WHOM IT MAY CONCERN:

This is to certify that exploration work was accomplished in the Tombstone Mining District including geophysical I.P. "surveys and intensive ground magnetics, and chemical analytical analysis work. This work was done by or under the direction of Loyd Hewitt, a fully qualified geophysicist of Hewitt Enterprises, Draper, Utah. Attached is an induced polarization contour map prepared by Mr. Hewitt.

The cost of the work exceeded TEN THOUSAND DOLLARS (\$10,000.00), and covers the assessment work for the following claims for fiscal year ended August 31, 1970:

STEWART #1 through STEWART #7 ✓  
HORNE #1 through HORNE #32 ✓  
HORNE #43 through HORNE #51 ✓  
HORNE #61 through HORNE #69 ✓  
HORNE #156 through HORNE #158 ✓  
HORNE #164 through HORNE #172 ✓

M. S. HORNE, individually,  
as Trustee, and as  
President of JAMES STEWART COMPANY  
3033 N. Central Ave.  
Phoenix, Arizona 85012

COUNTY OF COCHISE  
 In testimony whereof, my hand and Official Seal  
 are hereunto set on this 10th day of May, 1906.  
 J. W. [Signature] County Recorder  
 [Signature] Deputy  
 [Signature] [Signature] [Signature]  
 [Signature] [Signature] [Signature]

any other nature within Arizona was filed and recorded at  
 \$2.00  
 James Stewart Co. PR  
 3033 N. Central Ave.  
 Phoenix, Ariz. 85012  
 SEP 17 10-10 55 AM  
 Doc. 654 Page 455 No. 13887  
 456

STATE OF ARIZONA )  
 )  
 ) ss.  
COUNTY OF MARICOPA )

The foregoing instrument was acknowledged before me this 22<sup>nd</sup> day of August, 1970 by M. S. HORNE, individually, as Trustee, and as President of JAMES STEWART COMPANY.

My commission expires:

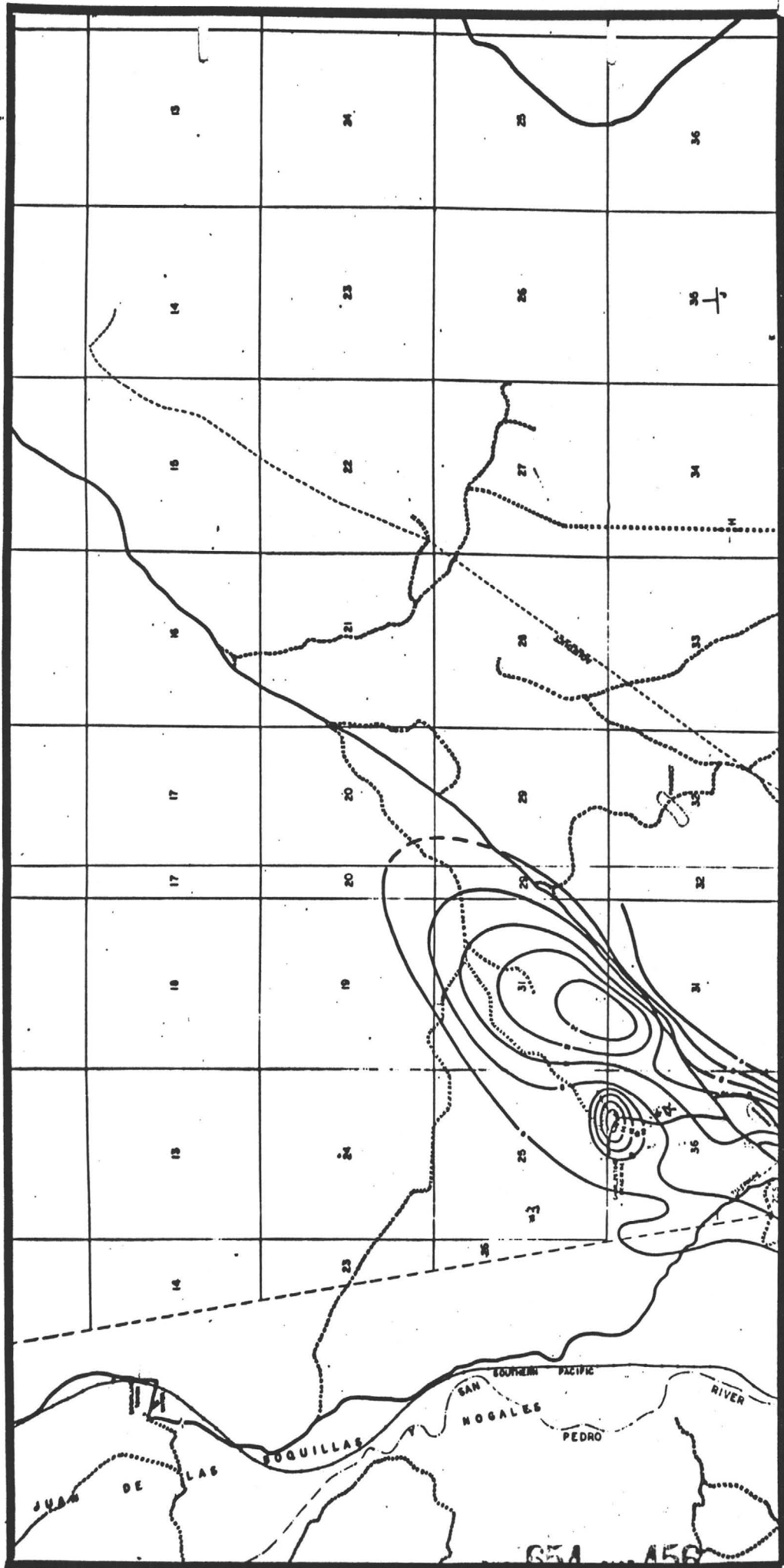
My Commission Expires Oct. 13, 1961 **684** PAGE **455**

Notary Public

RECEIVED

AUG 14 1970

JAMES STEWART COMPANY  
PHOENIX, ARIZONA



SCALE 1:24000  
0 1000 2000 3000 4000 5000 6000  
1000 2000 3000 4000 5000 6000  
1000 2000 3000 4000 5000 6000

TOMESTONE - CHARLESTON PROJECT  
INDUCED POLARIZATION CONTOURS  
1" = 2000'  
SCALE 1" = 1000'

TRUE NORTH  
MAGNETIC

89

APPACHE GROUP

STATE OF ARIZONA  
COUNTY OF COCHISE  
Notary Public and Official Seal

I hereby certify that the within instrument was filed and recorded at  
request of

\$2.00

Fee \$

Date

AUG 27 1969 - 9:00AM

DKT 603

Page

221

No.

13232

ASSIGNMENT OF UNITED STATES  
OF AMERICA MINING CLAIMS

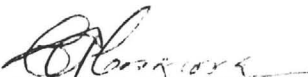
KNOW ALL MEN BY THESE PRESENTS:

THAT, the undersigned, C. A. COSGROVE, Trustee, for and in consideration of the sum of \$10.00 to me in hand paid by EDWARD F. HEROLD, Trustee, and in consideration for certain advances of funds and certain drilling and testing to be done on said claims, and other good and valuable considerations, I hereby sell, assign, transfer, and convey to EDWARD F. HEROLD, Trustee, those certain federal mining claims situated and located in the Tombstone Mining District in Cochise County, State of Arizona, known and referred to as follows:

APACHE #1 through #26 Mining Claims;

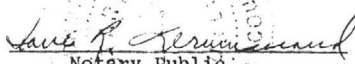
and all of my right, title and interest therein, and all my right, title and interest in and to the real estate therein described; which said mining claims were filed and recorded in the Recorder's Office of the County of Cochise, State of Arizona, prior to the date of this Assignment.

IN WITNESS WHEREOF, I have hereunto set my hand this 10th day of June, 1969.

  
C. A. Cosgrove, Trustee

STATE OF ARIZONA )  
COUNTY OF MARICOPA ) ss.

This Assignment acknowledged before me, the undersigned Notary Public, this 10th day of June, 1969, by C. A. COSGROVE, Trustee.

  
Notary Public

My commission expires:  
My Commission Expires Aug. 15, 1972



# United States Department of the Interior

## BUREAU OF LAND MANAGEMENT

ARIZONA STATE OFFICE  
2400 VALLEY BANK CENTER  
PHOENIX, ARIZONA 85073

IN REPLY REFER TO

A MC 84789 thru 91  
A MC 84912 (952)

April 30, 1980

RECEIVED

MAY 2 1980

James Stewart Co.  
3033 N. Central, Suite 707  
Phoenix, Arizona 85012

JAMES STEWART COMPANY  
PHOENIX, ARIZONA

Gentlemen:

This letter is to identify the serial numbers we have assigned to the mining claim location notices filed in this office on October 22, 1979.

<u>Serial Number</u>	<u>Name of Claim</u>
A MC 84789 thru A MC 84796	Horne #110 thru #117
A MC 84797 thru A MC 84805	Stewart #1 thru #9 ✓
A MC 84806 thru A MC 84837	Horne #1 thru #32
A MC 84838 thru A MC 84846	Horne #43 thru #51
A MC 84847 thru A MC 84855	Horne #61 thru #69
A MC 84856 thru A MC 84859	Horne #155 thru #158
A MC 84860 thru A MC 84868	Horne #164 thru #172
A MC 84869 thru A MC 84894	Apache #1 thru #26 ✗
A MC 84895 thru A MC 84912	Apache #27 thru #44 ✗

Please refer to the claim names and the serial numbers in any future correspondence.

This will also acknowledge receipt of your Affidavit of Labor Performed and Improvements Made for the above claims for the year 1978-1979.

A photocopy of your recorded Affidavit of Labor Performed or Notice of Intent to Hold for the 1979-1980 assessment year should be filed in this office on or before December 30, 1980. To be acceptable, the affidavit must show the work done during the period noon September 1, 1979 to noon September 1, 1980. No fee is required.

Sincerely,

Robert L. Peterson  
Chief, Branch of Records  
and Data Management

Enclosure:  
Regulations 43 CFR 3833

$$\begin{matrix} \nearrow & & \nwarrow \\ \text{ } & & \text{ } \end{matrix} \quad q^2$$

Apache #27 through Apache #44

Edward F. Herold  
Edward F. Herold, Trustee

**Edward F. Herold, Trustee**

This instrument was acknowledged before me this 7th day of  
March, 1974.

Edward J. ...  
 Notary Public  
 DED.  
 Duwau Co.  
 ayer Central Bldg.

Notary Public

WITNESS MY HAND AND OFFICIAL SEAL:  
CHRISTINE MACNAB COUNTY RECORDER

I HEREBY CERTIFY THAT THE WITHIN

MENT WAS FILED AND RECORDED

LIST OF:

\$2.00

FILED AND RECORDED  
James Stewart Co  
707 Mayer Central Bldg  
3033 N. Central Ave  
Phoenix, Ariz. 85012

INDEXED 11/10/66 BLOTTED  
COMPARED 2

DKT 916

DATE \_\_\_\_\_

MAR 8 '74 -8 00 AM  
187 6235

PAGE 497 No

DKT 916 PAGE 438

# A. J. GILBERT CONSTRUCTION CO.

GENERAL CONTRACTING

P. O. Box 5288

BISBEE, ARIZONA 85603

RECEIVED  
JAMES STEWART CO.  
PHOENIX, ARIZONA

RECEIVED  
JAMES STEWART CO.  
PHOENIX, ARIZONA

December 27, 1973

MAR 12 1974

JAN 7 1974

C.A. Cosgrove  
326 San Vicente Blvd  
Santa Monica, Calif.

Dear Mr. Cosgrove:

Drilling on the Apache Group of mining claims west of Tombstone was started December 19, and completed December 21, 1973. Holes were drilled as follows;

Claim #33 1 50 ft. hole  
Claim #42 2 30 ft. holes  
Claim #30 2 30 ft. holes  
Claim #39 2 30 ft holes

All work was done in excess of the legal requirements for validating mining claims.

Yours very truly,

A.J. Gilbert Construction Company

By *Andrew J. Gilbert*

STATE OF ARIZONA )  
County of Cochise ) ss.

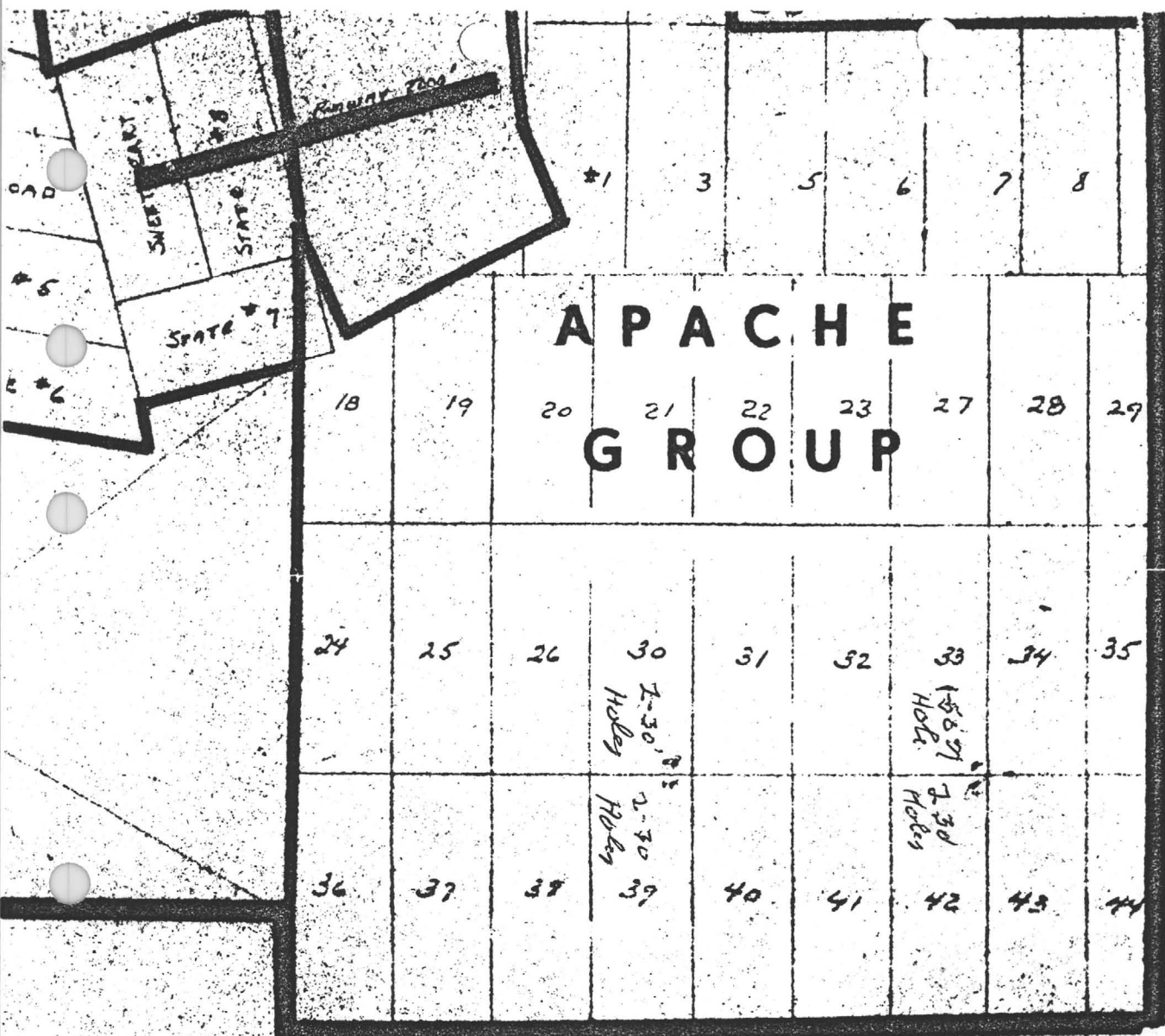
On this 27th day of December, 1973, personally appeared Andrew J. Gilbert, Jr., personally known to me to be the person who signed the above statement, and who swears upon his oath that all facts stated therein are true and correct to the best of his knowledge and belief.

*Alice J. Anderson*  
Notary Public

My commission expires 11-8-77



94



5

... J. GILBERT, JR.  
PRESIDENT

PHONE 432-3946

RECEIVED

A. J. GILBERT CONSTRUCTION CO.

GENERAL CONTRACTING

P. O. Box 278

WARREN, ARIZONA 85642

NOV 7 1969

JAMES STEWART

PHOENIX, ARIZONA

November 5, 1969

James Stewart Company,  
707 Mayer Central Bldg.,  
3033 North Central Ave.,  
Phoenix, Arizona. 85012

Gentlemen:

Drilling on Apache Claims No. 1 through No. 26, located in Sections 30 and 31, Township 20 S, Range 21 E, G. & S. R. B. & M. was started on August 13, 1969, and finished August 18, 1969.

Holes were drilled as follows:

	40 feet on Apache #5
	90 feet on Apache #6
	70 ft. on Apache #7
	60 ft. on Apache #18
for a total of	260 feet

The above work was done by Andrew J. Gilbert III and Jesus Ramirez, both of whom are employees in good standing of the A. J. Gilbert Construction Co.

Yours very truly,

A. J. GILBERT CONSTRUCTION CO.

by

*Andrew J. Gilbert III*

STATE OF ARIZONA ) ss.  
County of Cochise )

On this 5th day of November, 1969, personally appeared Andrew J. Gilbert III, personally known to me to be the person who signed the above statement, and who swears upon his oath that all facts stated in the above are true and correct to the best of his knowledge and belief.

*J. Bertendis*

Notary Public

My commission expires March 8th, 1971.

96  
October 12, 1970

Mr. D. Clark Hughes  
P. O. Box 336  
Tombstone, Arizona 85638

Dear Clark:

Enclosed is a copy of a memo previously furnished to you, page two of which designates location holes for relocating certain claims. Although this work has not been contracted for as yet, for your future information, we have decided not to relocate claim numbers #36 to #40.

These claims reach on to deeded land owned by Howard Lindsey. We were able to locate the claims originally because mineral rights had been reserved to the Federal Government. However, since we are required to post bond and file certain other information with the Government when locating on deeded land, we have decided not to relocate those particular claims. This means that location hole designated on the memo as Hole #4 need only cover 5 claims and its depth reduced accordingly.

Please call if there are any questions.

Very truly yours,

EFH/bdg

E. F. Harold  
Controller

cc: Location Work Folder ✓  
Folder: Apache Federal Mining Claim

Home Group



# United States Department of the Interior

## BUREAU OF LAND MANAGEMENT

ARIZONA STATE OFFICE  
2400 VALLEY BANK CENTER  
PHOENIX, ARIZONA 85073

IN REPLY REFER TO

A MC 84789 thru  
A MC 84912 (952)

April 30, 1980

RECEIVED

MAY 2 1980

James Stewart Co.  
3033 N. Central, Suite 707  
Phoenix, Arizona 85012

JAMES STEWART COMPANY  
PHOENIX, ARIZONA

Gentlemen:

This letter is to identify the serial numbers we have assigned to the mining claim location notices filed in this office on October 22, 1979.

<u>Serial Number</u>	<u>Name of Claim</u>
A MC 84789 thru A MC 84796	Horne #110 thru #117
A MC 84797 thru A MC 84805	Stewart #1 thru #9 ✓
A MC 84806 thru A MC 84837	Horne #1 thru #32 ✗
A MC 84838 thru A MC 84846	Horne #43 thru #51 ✗
A MC 84847 thru A MC 84855	Horne #61 thru #69 ✗
A MC 84856 thru A MC 84859	Horne #155 thru #158 ✗
A MC 84860 thru A MC 84868	Horne #164 thru #172 ✗
A MC 84869 thru A MC 84894	Apache #1 thru #26
A MC 84895 thru A MC 84912	Apache #27 thru #44

Please refer to the claim names and the serial numbers in any future correspondence.

This will also acknowledge receipt of your Affidavit of Labor Performed and Improvements Made for the above claims for the year 1978-1979.

A photocopy of your recorded Affidavit of Labor Performed or Notice of Intent to Hold for the 1979-1980 assessment year should be filed in this office on or before December 30, 1980. To be acceptable, the affidavit must show the work done during the period noon September 1, 1979 to noon September 1, 1980. No fee is required.

Sincerely,

Robert L. Peterson  
Chief, Branch of Records  
and Data Management

Enclosure:  
Regulations 43 CFR 3833

## A. J. GILBERT CONSTRUCTION CO.

GENERAL CONTRACTING

P. O. Box 278

WARREN, ARIZONA 85642

November 13, 1967

RECEIVED

NOV 14 1967

JAMES STEWART COMPANY  
PHOENIX, ARIZONAJames Stewart Company,  
707 Mayer Central Bldg.,  
3033 North Central Ave.,  
Phoenix, Arizona. 85012

Gentlemen:

Drilling started Oct. 17, 1967, and finished Nov. 10, 1967,  
on the following claims:Horne #1 - 109, 109A, 110 - 154, 156 - 158, 161 - 181  
Stewart #1 - 7

All claims have a 10 ft.+ hole or common 20 ft.+ hole except Horne 85- 89, 90-94, 95-99, which have common 50 ft.+ hole drilled on the following claims, Horne 85, 90 & south center end of 98. Claim Stewart #3, 4, & 5 have a common 30 ft. + hole on the NW Corner of #5. Claim Stewart #1, 2, 6 & 7 have a common 40 ft.+ hole at location notice Stewart #2. All holes where drilled next to location monument except as stated above.

The above work was done by Andrew J. Gilbert III, Arthur Harris, Dan Keeler, Robert Pearce and Wendell Whisman, all employees in good standing with the A. J. Gilbert Construction Co.

Yours truly,

A. J. GILBERT CONSTRUCTION CO.

By

*Andrew J. Gilbert III*STATE OF ARIZONA )  
County of Cochise ) ss.

On this 13th day of November, 1967, appeared Andrew J. Gilbert II, personally known to me to be the person who signed the above statement, and who swears upon his oath that all facts stated in the above are true and correct to the best of his knowledge and belief.

*J. Bertendis*

Notary Public

My Commission expires March 8, 1971

A. J. GILBERT, JR.  
PRESIDENT

PHONE 432-3946

# A. J. Gilbert Construction Co.

## GENERAL CONTRACTING

Excavation :- Paving :- Concrete Work

P. O. BOX 278, WARREN, ARIZONA 85642

James Stewart Company

November 10, 1967<sub>9</sub>

707 Mayer Central Bldg.,  
3033 N. Central Ave., Phoenix, Arizona. 85012

1967					
Oct. 17 to	Drilling assessment holes at Charleston Lead Mine. Claims name and number, as follows:				
Nov. 10					
	Horne #1 - 109, 109A, 110 - 154, 156 - 158, 161 - 181				
	179 claims @ 10 ft. per claim 1790 ft. @\$2.00 ft.	3580	00		
	Stewart #1 - 7				
	7 claims @ 10 ft. per claim 70 ft. @\$2.00 ft.	140	00	3720	00



# JAMES STEWART COMPANY

GENERAL CONTRACTORS

707 MAYER CENTRAL BUILDING

3033 NORTH CENTRAL AVENUE • PHOENIX, ARIZONA 85042

602-264-2181

RECEIVED

OCT 19 1967

October 12, 1967

Mr. A. J. Gilbert  
Vista Road  
Warren, Arizona

## P U R C H A S E      O R D E R

This will serve as your authority to do rock drilling for claim location work in the Tombstone Mining District covering claims as follows:

Stewart #1 through Stewart #8  
Horne #1 through Horne #99  
Horne #110 through Horne #155


(A map of location will be furnished on starting)

Wherever possible, in these locations, claims are located end to end with common location markers. There are a few exceptions to this where individual 10' holes are to be drilled. Generally 20' holes shall be drilled at the common location marker where so indicated. Holes shall be protected by wood plugs.

Price per Foot of Hole. . . \$2.00 per LF

If pipe is required through surface debris, cost of pipe used will be added to above unit. Used pipe will be obtained if possible. Payment on completion and submittal of waivers of lien. Work will start no later than October 16, 1967 and proceed with diligence. A complete signed Statement of Drilling, dates, claim numbers and drillers will be furnished to James Stewart Company on completion.

JAMES STEWART COMPANY

  
M. S. Horne  
President

ACCEPTED:

  
A. J. Gilbert

Date: 10/16/67

Harve #5/10-17



# United States Department of the Interior

## BUREAU OF LAND MANAGEMENT

ARIZONA STATE OFFICE  
2400 VALLEY BANK CENTER  
PHOENIX, ARIZONA 85073

IN REPLY REFER TO

A MC 84789 thru  
A MC 84912 (952)

April 30, 1980

RECEIVED

MAY 2 1980

James Stewart Co.  
3033 N. Central, Suite 707  
Phoenix, Arizona 85012

JAMES STEWART COMPANY  
PHOENIX, ARIZONA

Gentlemen:

This letter is to identify the serial numbers we have assigned to the mining claim location notices filed in this office on October 22, 1979.

<u>Serial Number</u>	<u>Name of Claim</u>
A MC 84789 thru A MC 84796	Horne #110 thru #117 *
A MC 84797 thru A MC 84805	Stewart #1 thru #9
A MC 84806 thru A MC 84837	Horne #1 thru #32
A MC 84838 thru A MC 84846	Horne #43 thru #51
A MC 84847 thru A MC 84855	Horne #61 thru #69
A MC 84856 thru A MC 84859	Horne #155 thru #158
A MC 84860 thru A MC 84868	Horne #164 thru #172
A MC 84869 thru A MC 84894	Apache #1 thru #26
A MC 84895 thru A MC 84912	Apache #27 thru #44

Please refer to the claim names and the serial numbers in any future correspondence.

This will also acknowledge receipt of your Affidavit of Labor Performed and Improvements Made for the above claims for the year 1978-1979.

A photocopy of your recorded Affidavit of Labor Performed or Notice of Intent to Hold for the 1979-1980 assessment year should be filed in this office on or before December 30, 1980. To be acceptable, the affidavit must show the work done during the period noon September 1, 1979 to noon September 1, 1980. No fee is required.

Sincerely,

Robert L. Peterson  
Chief, Branch of Records  
and Data Management

Enclosure:  
Regulations 43 CFR 3833

# A. J. GILBERT CONSTRUCTION CO.

GENERAL CONTRACTING

P. O. Box 278

WARREN, ARIZONA 85642

November 13, 1967

RECEIVED

NOV 14 1967

James Stewart Company,  
707 Mayer Central Bldg.,  
3033 North Central Ave.,  
Phoenix, Arizona. 85012

JAMES STEWART COMPANY  
PHOENIX, ARIZONA

Gentlemen:

Drilling started Oct. 17, 1967, and finished Nov. 10, 1967,  
on the following claims:

Horne #1 - 109, 109A, 110 - 154, 156 - 158, 161 - 181  
Stewart #1 - 7

All claims have a 10 ft.+ hole or common 20 ft.+ hole  
except Horne 85- 89, 90-94, 95-99, which have common 50 ft.+ hole  
drilled on the following claims, Horne 85, 90 & south center end  
of 98. Claim Stewart #3, 4, & 5 have a common 30 ft. + hole on  
the NW Corner of #5. Claim Stewart #1, 2, 6 & 7 have a common 40 ft.+  
hole at location notice Stewart #2. All holes where drilled next  
to location monument except as stated above.

The above work was done by Andrew J. Gilbert III, Arthur  
Harris, Dan Keeler, Robert Pearce and Wendell Whisman, all employees  
in good standing with the A. J. Gilbert Construction Co.

Yours truly,

A. J. GILBERT CONSTRUCTION CO.

By

*Andrew J. Gilbert III*

STATE OF ARIZONA )  
County of Cochise ) ss.

On this 13th day of November, 1967, appeared Andrew J. Gilbert II,  
personally known to me to be the person who signed the above statement,  
and who swears upon his oath that all facts stated in the above are true  
and correct to the best of his knowledge and belief.

*G. Bertendis*

Notary Public

My Commission expires March 8, 1971

A. J. GILBERT, JR.  
PRESIDENT

PHONE 432-3946

**A. J. Gilbert Construction Co.**  
**GENERAL CONTRACTING**

Excavation :- Paving :- Concrete Work

P. O. BOX 278, WARREN, ARIZONA 85642

James Stewart Company

November 10, 1967

707 Mayer Central Bldg.,  
3033 N. Central Ave., Phoenix, Arizona. 85012

1967					
Oct. 17 to Nov. 10	Drilling assessment holes at Charleston Lead Mine. Claims name and number, as follows:				
	Horne #1 - 109, 109A, 110 - 154, 156 - 158, 161 - 161				
	179 claims @ 10 ft. per claim 1790 ft. @\$2.00 ft.				3580 00
	Stewart #1 - 7				
	7 claims @10 ft. per claim 70 ft. @\$2.00 ft.				140 00
					3720 00
<p>Physical Check of each Hole not made. this would take several Days - This Invoice being approved on basis their certification and conformance to Purchase Order &amp; Protocols</p> <p>Cal</p> <p>Charge Charleston Mine</p>					

# JAMES STEWART COMPANY

GENERAL CONTRACTORS

707 MAYER CENTRAL BUILDING

3033 NORTH CENTRAL AVENUE • PHOENIX, ARIZONA 85042

602-264-2181

RECEIVED  
OCT 19 1967

October 12, 1967

Mr. A. J. Gilbert  
Vista Road  
Warren, Arizona

## P U R C H A S E      O R D E R

This will serve as your authority to do rock drilling for claim location work in the Tombstone Mining District covering claims as follows:

Stewart #1 through Stewart #8  
Horne #1 through Horne #99  
Horne #110 through Horne #155


(A map of location will be furnished on starting)

Wherever possible, in these locations, claims are located end to end with common location markers. There are a few exceptions to this where individual 10' holes are to be drilled. Generally 20' holes shall be drilled at the common location marker where so indicated. Holes shall be protected by wood plugs.

Price per Foot of Hole. . . \$2.00 per LF

If pipe is required through surface debris, cost of pipe used will be added to above unit. Used pipe will be obtained if possible. Payment on completion and submittal of waivers of lien. Work will start no later than October 16, 1967 and proceed with diligence. A complete signed Statement of Drilling, dates, claim numbers and drillers will be furnished to James Stewart Company on completion.

JAMES STEWART COMPANY

  
M. S. Horne  
President

ACCEPTED:

  
A. J. Gilbert

Date: 10/16/67

JARED GRUBB





United States Department of the Interior

BUREAU OF LAND MANAGEMENT

ARIZONA STATE OFFICE  
2400 VALLEY BANK CENTER  
PHOENIX, ARIZONA 85073

RECEIVED

NOV 14 1980

JAMES STEWART CO.

IN REPLY REFER TO

A MC 109868 thru  
A MC 109894 (952)

November 12, 1980

Mr. Roger Smith, Agent for  
James Stewart Company  
3033 N. Central Ave., Ste. 707  
Phoenix, Arizona 85012

Dear Mr. Smith:

This letter is to identify the serial numbers we have assigned to your mining claim location notices filed in this office on August 20, 1980.

Serial Number

Name of Claim

A MC 109868 through A MC 109894

Jared #1 through Jared #27

Please refer to the claim names and the serial numbers in any future correspondence.

A photocopy of your Affidavit of Labor Performed or Notice of Intent to Hold for the 1980-1981 assessment year should be filed in this office on or before December 30, 1981. To be acceptable, the affidavit must show the work done during the period noon September 1, 1980 to noon September 1, 1981. The serial number assigned to each claim must be included. No fee is required.

Sincerely,

Robert L. Peterson  
Chief, Branch of Records  
and Data Management

Enclosure:  
Regulations 43 CFR 3833

UNITED STATES  
DEPARTMENT OF THE INTERIOR  
BUREAU OF LAND MANAGEMENT

*major* *PS*  
No. 121909

RECEIPT AND ACCOUNTING ADVICE

MCL NOTICES (27): JARED 1-27 SUBJECT

LKB/AZ AUG 30 80 1 0 17 1 135

APPLICANT: ROGER SMITH, AGENT FOR  
JAMES STEWART CO.  
3033 N. CENTRAL AVE., STE 707  
PHOENIX, AZ 85012

BUREAU OF LAND MANAGEMENT  
2400 Valley Bank Center  
Phoenix, Arizona 85073

REMITTER IF DIFFERENT THAN APPLICANT:

ASSIGNOR:

SERIAL NUMBER	*	ASG	TYPE	STATE	ACRES/UNITS	RATE	CTY	FUND SYMBOL	AMOUNT
"Serial Numbers will be assigned later"									

REFER TO THE ABOVE CASE SERIAL NUMBER IN ALL CORRESPONDENCE.

PLEASE INFORM THIS OFFICE OF ANY CHANGE IN ADDRESS

NOTE: This notice is a receipt for monies paid the United States. If these monies are for required fees in connection with your application to lease, purchase, enter, or otherwise acquire an interest in public lands or resources, this receipt is not an authorization to utilize the land applied for and it does not convey any right, title, or interest in the land for which application is made.

RECEIVED

AUG 22 1980

JAMES STEWART COMPANY  
PHOENIX, ARIZONA

RECEIPT

STEWART GROUP



# United States Department of the Interior

## BUREAU OF LAND MANAGEMENT

ARIZONA STATE OFFICE  
2400 VALLEY BANK CENTER  
PHOENIX, ARIZONA 85073

IN REPLY REFER TO

A MC 84789 thru  
A MC 84912 (952)

April 30, 1980

RECEIVED

MAY 2 1980

James Stewart Co.  
3033 N. Central, Suite 707  
Phoenix, Arizona 85012

JAMES STEWART COMPANY  
PHOENIX, ARIZONA

Gentlemen:

This letter is to identify the serial numbers we have assigned to the mining claim location notices filed in this office on October 22, 1979.

<u>Serial Number</u>	<u>Name of Claim</u>
A MC 84789 thru A MC 84796	Horne #110 thru #117 ✓
A MC 84797 thru A MC 84805	Stewart #1 thru #9 ✗
A MC 84806 thru A MC 84837	Horne #1 thru #32
A MC 84838 thru A MC 84846	Horne #43 thru #51
A MC 84847 thru A MC 84855	Horne #61 thru #69
A MC 84856 thru A MC 84859	Horne #155 thru #158
A MC 84860 thru A MC 84868	Horne #164 thru #172
A MC 84869 thru A MC 84894	Apache #1 thru #26
A MC 84895 thru A MC 84912	Apache #27 thru #44

Please refer to the claim names and the serial numbers in any future correspondence.

This will also acknowledge receipt of your Affidavit of Labor Performed and Improvements Made for the above claims for the year 1978-1979.

A photocopy of your recorded Affidavit of Labor Performed or Notice of Intent to Hold for the 1979-1980 assessment year should be filed in this office on or before December 30, 1980. To be acceptable, the affidavit must show the work done during the period noon September 1, 1979 to noon September 1, 1980. No fee is required.

Sincerely,

Robert L. Peterson  
Chief, Branch of Records  
and Data Management

Enclosure:  
Regulations 43 CFR 3833

108  
A. J. GILBERT CONSTRUCTION CO.

GENERAL CONTRACTING

P. O. Box 278

WARREN, ARIZONA 85642

RECEIVED

November 13, 1967

NOV 14 1967

JAMES STEWART COMPANY  
PHOENIX, ARIZONA

James Stewart Company,  
707 Mayer Central Bldg.,  
3033 North Central Ave.,  
Phoenix, Arizona. 85012

Gentlemen:

Drilling started Oct. 17, 1967, and finished Nov. 10, 1967,  
on the following claims:

Horne #1 - 109, 109A, 110 - 154, 156 - 158, 161 - 181  
Stewart #1 - 7

All claims have a 10 ft.+ hole or common 20 ft.+ hole  
except Horne 85- 89, 90-94, 95-99, which have common 50 ft.+ hole  
drilled on the following claims, Horne 85, 90 & south center end  
of 98. Claim Stewart #3, 4, & 5 have a common 30 ft. + hole on  
the NW Corner of #5. Claim Stewart #1, 2, 6 & 7 have a common 40 ft.+  
hole at location notice Stewart #2. All holes where drilled next  
to location monument except as stated above.

The above work was done by Andrew J. Gilbert III, Arthur  
Harris, Dan Keeler, Robert Pearce and Wendell Whisman, all employees  
in good standing with the A. J. Gilbert Construction Co.

Yours truly,

A. J. GILBERT CONSTRUCTION CO.

By

*Andrew J. Gilbert III*

STATE OF ARIZONA )  
County of Cochise ) ss.

On this 13th day of November, 1967, appeared Andrew J. Gilbert II,  
personally known to me to be the person who signed the above statement,  
and who swears upon his oath that all facts stated in the above are true  
and correct to the best of his knowledge and belief.

*G. Bertandis*  
Notary Public

My Commission expires March 8, 1971

A. J. Gilbert Construction Co.  
GENERAL CONTRACTING

Excavation :- Paving :- Concrete Work

P. O. BOX 278, WARREN, ARIZONA 85642

James Stewart Company

November 10, 1967

707 Mayer Central Bldg.,  
3033 N. Central Ave., Phoenix, Arizona. 85012

1967					
Oct. 17 to Nov. 10	Drilling assessment holes at Charleston Lead Mine. Claims name and number, as follows:				
	Horne #1 - 109, 109A, 110 - 154, 156 - 158, 161 - 161				
	179 claims @ 10 ft. per claim 1790 ft. @ \$2.00 ft.				3580 00
	Stewart #1 - 7				
	7 claims @ 10 ft. per claim 70 ft. @ \$2.00 ft.				140 00
					3720 00
<p>Physical Check of each Hole not made. this would take several Days -</p> <p>This Invoice being appraised on basis their certification and conformance to Purchase order &amp; specifications</p> <p><i>HAL</i></p> <p>Charles Charleston Mine</p>					

# JAMES STEWART COMPANY

GENERAL CONTRACTORS

707 MAYER CENTRAL BUILDING

3033 NORTH CENTRAL AVENUE • PHOENIX, ARIZONA

602-264-2181

RECEIVED 110

OCT 19 1967

JAMES STEWART COMPANY

October 12, 1967

Mr. A. J. Gilbert  
Vista Road  
Warren, Arizona

## P U R C H A S E      O R D E R

This will serve as your authority to do rock drilling for claim location work in the Tombstone Mining District covering claims as follows:

Stewart #1 through Stewart #8  
Horne #1 through Horne #99  
Horne #110 through Horne #155


(A map of location will be furnished on starting)

Wherever possible, in these locations, claims are located end to end with common location markers. There are a few exceptions to this where individual 10' holes are to be drilled. Generally 20' holes shall be drilled at the common location marker where so indicated. Holes shall be protected by wood plugs.

Price per Foot of Hole. . . \$2.00 per LF

If pipe is required through surface debris, cost of pipe used will be added to above unit. Used pipe will be obtained if possible. Payment on completion and submittal of waivers of lien. Work will start no later than October 16, 1967 and proceed with diligence. A complete signed Statement of Drilling, dates, claim numbers and drillers will be furnished to James Stewart Company on completion.

JAMES STEWART COMPANY

  
M. S. Horne  
President

ACCEPTED:

  
A. J. Gilbert

Date: 10/16/67