CONTACT INFORMATION
Mining Records Curator
Arizona Geological Survey
416 W. Congress St., Suite 100
Tucson, Arizona 85701
602-771-1601
http://www.azgs.az.gov
inquiries@azgs.az.gov

The following file is part of the JABA, Inc. Tombstone Mining Records

ACCESS STATEMENT

These digitized collections are accessible for purposes of education and research. We have indicated what we know about copyright and rights of privacy, publicity, or trademark. Due to the nature of archival collections, we are not always able to identify this information. We are eager to hear from any rights owners, so that we may obtain accurate information. Upon request, we will remove material from public view while we address a rights issue.

CONSTRAINTS STATEMENT

The Arizona Geological Survey does not claim to control all rights for all materials in its collection. These rights include, but are not limited to: copyright, privacy rights, and cultural protection rights. The User hereby assumes all responsibility for obtaining any rights to use the material in excess of "fair use."

The Survey makes no intellectual property claims to the products created by individual authors in the manuscript collections, except when the author deeded those rights to the Survey or when those authors were employed by the State of Arizona and created intellectual products as a function of their official duties. The Survey does maintain property rights to the physical and digital representations of the works.

QUALITY STATEMENT

The Arizona Geological Survey is not responsible for the accuracy of the records, information, or opinions that may be contained in the files. The Survey collects, catalogs, and archives data on mineral properties regardless of its views of the veracity or accuracy of those data.

0088

Volume 7 ; Book 9

TOMBSTONE

Mining District

Cochise County

ARIZONA

Stewart Mines Claims - #2
Location Notices

Southwestern Exploration Associates

Mineral Exploration & Natural Resource Consultants

Tucson, Arizona

M.C.L. & GENERAL

CHARLESTON/TOMBSTONE PROJECT

APACHE, HORNE, JARED, STEWART & SUITER

LODE MINING CLAIM GROUPS

COCHISE COUNTY, ARIZONA

JAMES STEWART COMPANY

2

ATAchment 1

APACHE GROUP MASTER CLAIM LIST
UNPATENTED LODE MINING CLAIMS
TOMBSTONE MINING DISTRICT, COCHISE COUNTY, ARIZONA
CLAIMS LOCATED MAY, 1969 & SEPTEMBER. 1973

CLAIM NAME	CLAIM NUMBER	BOOK	PAGE	B.L.M. SERIAL NUMBER	LEGAL DESCRIPTION LEGAL	SEC-TION	TOWN-SHIP	RANGE	MERIDIAN
APACHE	# 1	591	435	A-MC- 84869	NW1/4	31	20S.	22E.	G.&S.R.B.M.
APACHE	# 2	591	436	A-MC- 84870	SW1/4	30	20S.	22E.	G.&S.R.B.M.
APACHE	# 3	591	437	A-MC- 84871	NW1/4	31	20S.	22E.	G.&S.R.B.M.
APACHE	# 4	591	438	A-MC- 84872	SW1/4	30	20S.	22E.	G.&S.R.B.M.
APACHE	# 5	591	439	A-MC- 84873	NE1/4	31	20S.	22E.	G.&S.R.B.M.
APACHE	# 6	591	440	A-MC- 84874	NE1/4	31	20S.	22E.	G.&S.R.B.M.
APACHE	# 7	591	441	A-MC- 84875	NE1/4	31	20S.	22E.	G.&S.R.B.M.
APACHE	# 8	591	442	A-MC- 84876	NE1/4	31	20S.	22E.	G.&S.R.B.M.
APACHE	# 9	591	443	A-MC- 84877	NW1/4	30	20S.	22E.	G.&S.R.B.M.
					SW1/4	30	20S.	22E.	G.&S.R.B.M.
APACHE	# 10	591	444	A-MC- 84878	NW1/4	30	20S.	22E.	G.&S.R.B.M.
					SW1/4	30	20S.	22E.	G.&S.R.B.M.
APACHE	# 11	591	445	A-MC- 84879	NW1/4	30	20S.	22E.	G.&S.R.B.M.
APACHE	# 12	591	446	A-MC- 84880	NW1/4	30	20S.	22E.	G.&S.R.B.M.
APACHE	# 13	591	447	A-MC- 84881	SW1/4	30	20S.	22E.	G.&S.R.B.M.
APACHE	# 14	591	448	A-MC- 84882	NW1/4	30	20S.	22E.	G.&S.R.B.M.
					SW1/4	30	20S.	22E.	G.&S.R.B.M.
APACHE	# 15	591	449	A-MC- 84883	NW1/4	30	20S.	22E.	G.&S.R.B.M.
APACHE	# 16	591	450	A-MC- 84884	NW1/4	30	20S.	22E.	G.&S.R.B.M.
APACHE	# 17	591	451	A-MC- 84885	SW1/4	30	20S.	22E.	G.&S.R.B.M.
APACHE	# 18	592	249	A-MC- 84886	NW1/4	31	20S.	22E.	G.&S.R.B.M.
					SW1/4	31	20S.	22E.	G.&S.R.B.M.
APACHE	# 19	592	250	A-MC- 84887	NW1/4	31	20S.	22E.	G.&S.R.B.M.
					SW1/4	31	20S.	22E.	G.&S.R.B.M.
APACHE	# 20	592	251	A-MC- 84888	NW1/4	31	20S.	22E.	G.&S.R.B.M.
					SW1/4	31	20S.	22E.	G.&S.R.B.M.
APACHE	# 21	592	252	A-MC- 84889	NW1/4	31	20S.	22E.	G.&S.R.B.M.
					SW1/4	31	20S.	22E.	G.&S.R.B.M.
APACHE	# 22	592	253	A-MC- 84890	NE1/4	31	20S.	22E.	G.&S.R.B.M.
					NW1/4	31	20S.	22E.	G.&S.R.B.M.
					SE1/4	31	20S.	22E.	G.&S.R.B.M.
					SW1/4	31	20S.	22E.	G.&S.R.B.M.
APACHE	# 23	592	254	A-MC- 84891	NE1/4	31	20S.	22E.	G.&S.R.B.M.
					NW1/4	31	20S.	22E.	G.&S.R.B.M.
APACHE	# 24	592	255	A-MC- 84892	SW1/4	31	20S.	22E.	G.&S.R.B.M.
APACHE	# 25	592	256	A-MC- 84893	SW1/4	31	20S.	22E.	G.&S.R.B.M.
APACHE	# 26	592	257	A-MC- 84894	SW1/4	31	20S.	22E.	G.&S.R.B.M.
APACHE	# 27	882	545	A-MC- 84895	NE1/4	31	20S.	22E.	G.&S.R.B.M.
					SE1/4	31	20S.	22E.	G.&S.R.B.M.
APACHE	# 28	882	546	A-MC- 84896	NE1/4	31	20S.	22E.	G.&S.R.B.M.
					SE1/4	31	20S.	22E.	G.&S.R.B.M.
APACHE	# 29	882	547	A-MC- 84897	NE1/4	31	20S.	22E.	G.&S.R.B.M.
					SE1/4	31	20S.	22E.	G.&S.R.B.M.
APACHE	# 30	882	548	A-MC- 84898	SW1/4	31	20S.	22E.	G.&S.R.B.M.
APACHE	# 31	882	549	A-MC- 84899	SE1/4	31	20S.	22E.	G.&S.R.B.M.
					SW1/4	31	20S.	22E.	G.&S.R.B.M.
APACHE	# 32	882	550	A-MC- 84900	SE1/4	31	20S.	22E.	G.&S.R.B.M.
APACHE	# 33	882	551	A-MC- 84901	SE1/4	31	20S.	22E.	G.&S.R.B.M.
APACHE	# 34	882	552	A-MC- 84902	SE1/4	31	20S.	22E.	G.&S.R.B.M.
APACHE	# 35	882	553	A-MC- 84903	SE1/4	31	20S.	22E.	G.&S.R.B.M.
APACHE	# 36	882	554	A-MC- 84904	SW1/4	31	20S.	22E.	G.&S.R.B.M.
					NE1/4	6	21S.	22E.	G.&S.R.B.M.
APACHE	# 37	882	555	A-MC- 84905	SW1/4	31	20S.	22E.	G.&S.R.B.M.
					NE1/4	6	21S.	22E.	G.&S.R.B.M.
APACHE	# 38	882	556	A-MC- 84906	SW1/4	31	20S.	22E.	G.&S.R.B.M.
					NE1/4	6	21S.	22E.	G.&S.R.B.M.
APACHE	# 39	882	557	A-MC- 84907	SW1/4	31	20S.	22E.	G.&S.R.B.M.
					NW1/4	5	21S.	22E.	G.&S.R.B.M.
					NE1/4	6	21S.	22E.	G.&S.R.B.M.
APACHE	# 40	882	558	A-MC- 84908	SW1/4	31	20S.	22E.	G.&S.R.B.M.
					SE1/4	31	20S.	22E.	G.&S.R.B.M.
					NW1/4	5	21S.	22E.	G.&S.R.B.M.
APACHE	# 41	882	559	A-MC- 84909	SE1/4	31	20S.	22E.	G.&S.R.B.M.
					NW1/4	5	21S.	22E.	G.&S.R.B.M.
APACHE	# 42	882	560	A-MC- 84910	SE1/4	31	20S.	22E.	G.&S.R.B.M.
					NW1/4	5	21S.	22E.	G.&S.R.B.M.
APACHE	# 43	882	561	A-MC- 84911	SE1/4	31	20S.	22E.	G.&S.R.B.M.
					NE1/4	5	21S.	22E.	G.&S.R.B.M.
					NW1/4	5	21S.	22E.	G.&S.R.B.M.
APACHE	# 44	882	562	A-MC- 84912	SE1/4	31	20S.	22E.	G.&S.R.B.M.
					NE1/4	5	21S.	22E.	G.&S.R.B.M.

HORNE GROUP MASTER CLAIM LIST
UNPATENTED LODE MINING CLAIMS
TOMBSTONE MINING DISTRICT, COCHISE COUNTY, ARIZONA
CLAIMS LOCATED JULY THROUGH OCTOBER. 1967 & NOVEMBER. 1970

CLAIM NAME	CLAIM NUMBER	BOOK	PAGE	B.L.M. SERIAL NUMBER	LEGAL DESCRIPTION LEGAL	SEC-TION	TOWN-SHIP	RANGE	MERIDIAN
HORNE	# 1	493	261	A-MC- 84806	NW1/4	25	20S.	21E.	G.&S.R.B.M.
HORNE	# 2	493	262	A-MC- 84807	NW1/4	25	20S.	21E.	G.&S.R.B.M.
HORNE	# 3	493	263	A-MC- 84808	NW1/4	25	20S.	21E.	G.&S.R.B.M.
HORNE	# 4	493	264	A-MC- 84809	NW1/4	25	20S.	21E.	G.&S.R.B.M.
					NE1/4	26	20S.	21E.	G.&S.R.B.M.

3

Attachment 1 cont'd

HORNE GROUP MASTER CLAIM LIST CONTINUED

CLAIM NAME	CLAIM NUMBER	BOOK	PAGE	B.L.M. SERIAL NUMBER	LEGAL DESCRIPTION LEGAL	SEC-TION	TOWN-SHIP	RANGE	MERIDIAN
HORNE #	5	493	267	A-MC- 84810	NW1/4	25	20S.	21E.	G.&S.R.B.M.
					SW1/4	25	20S.	21E.	G.&S.R.B.M.
HORNE #	6	493	266	A-MC- 84811	SW1/4	25	20S.	21E.	G.&S.R.B.M.
					NW1/4	25	20S.	21E.	G.&S.R.B.M.
					NE1/4	26	20S.	21E.	G.&S.R.B.M.
					SE1/4	26	20S.	21E.	G.&S.R.B.M.
HORNE #	7	493	265	A-MC- 84812	NW1/4	25	20S.	21E.	G.&S.R.B.M.
					SW1/4	25	20S.	21E.	G.&S.R.B.M.
HORNE #	8	493	537	A-MC- 84813	NW1/4	25	20S.	21E.	G.&S.R.B.M.
					SW1/4	25	20S.	21E.	G.&S.R.B.M.
HORNE #	9	509	318	A-MC- 84814	NW1/4	25	20S.	21E.	G.&S.R.B.M.
HORNE #	10	509	319	A-MC- 84815	NW1/4	25	20S.	21E.	G.&S.R.B.M.
					NE1/4	26	20S.	21E.	G.&S.R.B.M.
HORNE #	11	509	320	A-MC- 84816	NE1/4	26	20S.	21E.	G.&S.R.B.M.
HORNE #	12	496	339	A-MC- 84817	NE1/4	25	20S.	21E.	G.&S.R.B.M.
					NW1/4	25	20S.	21E.	G.&S.R.B.M.
					SE1/4	25	20S.	21E.	G.&S.R.B.M.
					SW1/4	25	20S.	21E.	G.&S.R.B.M.
HORNE #	13	496	340	A-MC- 84818	NE1/4	25	20S.	21E.	G.&S.R.B.M.
					NW1/4	25	20S.	21E.	G.&S.R.B.M.
HORNE #	14	496	341	A-MC- 84819	NE1/4	25	20S.	21E.	G.&S.R.B.M.
					NW1/4	25	20S.	21E.	G.&S.R.B.M.
HORNE #	15	496	342	A-MC- 84820	NE1/4	25	20S.	21E.	G.&S.R.B.M.
					NW1/4	25	20S.	21E.	G.&S.R.B.M.
HORNE #	16	496	343	A-MC- 84821	NE1/4	25	20S.	21E.	G.&S.R.B.M.
					NW1/4	25	20S.	21E.	G.&S.R.B.M.
HORNE #	17	493	538	A-MC- 84822	NE1/4	25	20S.	21E.	G.&S.R.B.M.
HORNE #	18	496	344	A-MC- 84823	NW1/4	25	20S.	21E.	G.&S.R.B.M.
					NE1/4	25	20S.	21E.	G.&S.R.B.M.
HORNE #	19	493	539	A-MC- 84824	NE1/4	25	20S.	21E.	G.&S.R.B.M.
					SE1/4	25	20S.	21E.	G.&S.R.B.M.
HORNE #	20	493	540	A-MC- 84825	NE1/4	25	20S.	21E.	G.&S.R.B.M.
HORNE #	21	493	541	A-MC- 84826	NE1/4	25	20S.	21E.	G.&S.R.B.M.
HORNE #	22	493	542	A-MC- 84827	NE1/4	25	20S.	21E.	G.&S.R.B.M.
HORNE #	23	493	543	A-MC- 84828	NE1/4	25	20S.	21E.	G.&S.R.B.M.
HORNE #	24	493	544	A-MC- 84829	SE1/4	24	20S.	21E.	G.&S.R.B.M.
HORNE #	25	493	545	A-MC- 84830	SE1/4	24	20S.	21E.	G.&S.R.B.M.
HORNE #	26	493	546	A-MC- 84831	SE1/4	24	20S.	21E.	G.&S.R.B.M.
HORNE #	27	493	547	A-MC- 84832	SE1/4	24	20S.	21E.	G.&S.R.B.M.
HORNE #	28	493	548	A-MC- 84833	NE1/4	24	20S.	21E.	G.&S.R.B.M.
					SE1/4	24	20S.	21E.	G.&S.R.B.M.
HORNE #	29	493	549	A-MC- 84834	NE1/4	24	20S.	21E.	G.&S.R.B.M.
HORNE #	30	493	550	A-MC- 84835	NE1/4	24	20S.	21E.	G.&S.R.B.M.
HORNE #	31	493	551	A-MC- 84836	NE1/4	24	20S.	21E.	G.&S.R.B.M.
HORNE #	32	493	552	A-MC- 84837	NE1/4	24	20S.	21E.	G.&S.R.B.M.
HORNE #	43	493	562	A-MC- 84838	SW1/4	24	20S.	21E.	G.&S.R.B.M.
					SE1/4	24	20S.	21E.	G.&S.R.B.M.
HORNE #	44	493	563	A-MC- 84839	SW1/4	24	20S.	21E.	G.&S.R.B.M.
					SE1/4	24	20S.	21E.	G.&S.R.B.M.
HORNE #	45	493	564	A-MC- 84840	SW1/4	24	20S.	21E.	G.&S.R.B.M.
					SE1/4	24	20S.	21E.	G.&S.R.B.M.
HORNE #	46	493	565	A-MC- 84841	SW1/4	24	20S.	21E.	G.&S.R.B.M.
					SE1/4	24	20S.	21E.	G.&S.R.B.M.
HORNE #	47	493	566	A-MC- 84842	NE1/4	24	20S.	21E.	G.&S.R.B.M.
					NW1/4	24	20S.	21E.	G.&S.R.B.M.
					SE1/4	24	20S.	21E.	G.&S.R.B.M.
					SW1/4	24	20S.	21E.	G.&S.R.B.M.
HORNE #	48	493	567	A-MC- 84843	NE1/4	24	20S.	21E.	G.&S.R.B.M.
					NW1/4	24	20S.	21E.	G.&S.R.B.M.
HORNE #	49	493	568	A-MC- 84844	NE1/4	24	20S.	21E.	G.&S.R.B.M.
					NW1/4	24	20S.	21E.	G.&S.R.B.M.
HORNE #	50	493	569	A-MC- 84845	NE1/4	24	20S.	21E.	G.&S.R.B.M.
					NW1/4	24	20S.	21E.	G.&S.R.B.M.
HORNE #	51	493	570	A-MC- 84846	NE1/4	24	20S.	21E.	G.&S.R.B.M.
					NW1/4	24	20S.	21E.	G.&S.R.B.M.
HORNE #	61	606	464	A-MC- 84847	SW1/4	24	20S.	21E.	G.&S.R.B.M.
HORNE #	62	606	465	A-MC- 84848	SW1/4	24	20S.	21E.	G.&S.R.B.M.
HORNE #	63	606	466	A-MC- 84849	SW1/4	24	20S.	21E.	G.&S.R.B.M.
HORNE #	64	606	467	A-MC- 84850	SW1/4	24	20S.	21E.	G.&S.R.B.M.
HORNE #	65	606	468	A-MC- 84851	NW1/4	24	20S.	21E.	G.&S.R.B.M.
					SW1/4	24	20S.	21E.	G.&S.R.B.M.
HORNE #	66	606	469	A-MC- 84852	NW1/4	24	20S.	21E.	G.&S.R.B.M.
HORNE #	67	606	470	A-MC- 84853	NW1/4	24	20S.	21E.	G.&S.R.B.M.
HORNE #	68	606	471	A-MC- 84854	NW1/4	24	20S.	21E.	G.&S.R.B.M.
HORNE #	69	606	472	A-MC- 84855	NW1/4	24	20S.	21E.	G.&S.R.B.M.
HORNE #	110	501	320	A-MC- 84789	NE1/4	20	20S.	22E.	G.&S.R.B.M.
HORNE #	111	501	321	A-MC- 84790	NE1/4	20	20S.	22E.	G.&S.R.B.M.
					SW1/4	20	20S.	22E.	G.&S.R.B.M.
HORNE #	112	501	322	A-MC- 84791	NE1/4	20	20S.	22E.	G.&S.R.B.M.
HORNE #	113	501	323	A-MC- 84792	NE1/4	20	20S.	22E.	G.&S.R.B.M.
					NW1/4	20	20S.	22E.	G.&S.R.B.M.
HORNE #	114	501	324	A-MC- 84793	NE1/4	20	20S.	22E.	G.&S.R.B.M.
HORNE #	115	501	325	A-MC- 84794	NE1/4	20	20S.	22E.	G.&S.R.B.M.
					NW1/4	20	20S.	22E.	G.&S.R.B.M.
HORNE #	116	501	326	A-MC- 84795	NE1/4	20	20S.	22E.	G.&S.R.B.M.
HORNE #	117	501	327	A-MC- 84796	NE1/4	20	20S.	22E.	G.&S.R.B.M.
					NW1/4	20	20S.	22E.	G.&S.R.B.M.
HORNE #	155	670	53	A-MC- 84856	SE1/4	25	20S.	21E.	G.&S.R.B.M.
					NE1/4	36	20S.	21E.	G.&S.R.B.M.
HORNE #	156	509	342	A-MC- 84857	NE1/4	25	20S.	21E.	G.&S.R.B.M.

Have Legal #27

Box #1

File #3 -

NOT FOUND

missing Have

Attachment 1 cont'd

HORNE GROUP MASTER CLAIM LIST CONTINUED

CLAIM NAME	CLAIM NUMBER	BOOK	PAGE	B.L.M. SERIAL NUMBER	LEGAL DESCRIPTION LEGAL	SEC-TION	TOWN-SHIP	RANGE	MERIDIAN
HORNE #	157	509	343	A-MC- 84858	NE1/4	25	20S.	21E.	G.&S.R.B.M.
HORNE #	158	509	344	A-MC- 84859	SE1/4	25	20S.	21E.	G.&S.R.B.M.
HORNE #	164	606	473	A-MC- 84860	SE1/4	23	20S.	21E.	G.&S.R.B.M.
					SW1/4	24	20S.	21E.	G.&S.R.B.M.
HORNE #	165	606	474	A-MC- 84861	SE1/4	23	20S.	21E.	G.&S.R.B.M.
					SW1/4	24	20S.	21E.	G.&S.R.B.M.
HORNE #	166	606	475	A-MC- 84862	SE1/4	23	20S.	21E.	G.&S.R.B.M.
					SW1/4	24	20S.	21E.	G.&S.R.B.M.
HORNE #	167	606	476	A-MC- 84863	SE1/4	23	20S.	21E.	G.&S.R.B.M.
					SW1/4	24	20S.	21E.	G.&S.R.B.M.
HORNE #	168	606	477	A-MC- 84864	SE1/4	23	20S.	21E.	G.&S.R.B.M.
					NE1/4	23	20S.	21E.	G.&S.R.B.M.
					SE1/4	24	20S.	21E.	G.&S.R.B.M.
					NW1/4	24	20S.	21E.	G.&S.R.B.M.
HORNE #	169	606	478	A-MC- 84865	NE1/4	23	20S.	21E.	G.&S.R.B.M.
					NW1/4	24	20S.	21E.	G.&S.R.B.M.
HORNE #	170	606	479	A-MC- 84866	NE1/4	23	20S.	21E.	G.&S.R.B.M.
					NW1/4	24	20S.	21E.	G.&S.R.B.M.
HORNE #	171	606	480	A-MC- 84867	NE1/4	23	20S.	21E.	G.&S.R.B.M.
					NW1/4	24	20S.	21E.	G.&S.R.B.M.
HORNE #	172	606	481	A-MC- 84868	NE1/4	23	20S.	21E.	G.&S.R.B.M.
					NW1/4	24	20S.	21E.	G.&S.R.B.M.

JARED GROUP MASTER CLAIM LIST
UNPATENTED LODE MINING CLAIMS
TOMBSTONE MINING DISTRICT, COCHISE COUNTY, ARIZONA
CLAIMS LOCATED AUGUST, 1980

CLAIM NAME	CLAIM NUMBER	BOOK	PAGE	B.L.M. SERIAL NUMBER	LEGAL DESCRIPTION LEGAL	SEC-TION	TOWN-SHIP	RANGE	MERIDIAN
JARED #	1	1441	131	A-MC- 109868	NE1/4	6	21S.	22E.	G.&S.R.B.M.
JARED #	2	1441	133	A-MC- 109869	NE1/4	6	21S.	22E.	G.&S.R.B.M.
JARED #	3	1441	134	A-MC- 109870	NE1/4	6	21S.	22E.	G.&S.R.B.M.
JARED #	4	1441	135	A-MC- 109871	NE1/4	6	21S.	22E.	G.&S.R.B.M.
JARED #	5	1441	136	A-MC- 109872	NW1/4	5	21S.	22E.	G.&S.R.B.M.
					NE1/4	6	21S.	22E.	G.&S.R.B.M.
JARED #	6	1441	137	A-MC- 109873	NW1/4	5	21S.	22E.	G.&S.R.B.M.
JARED #	7	1441	138	A-MC- 109874	NW1/4	5	21S.	22E.	G.&S.R.B.M.
JARED #	8	1441	139	A-MC- 109875	NW1/4	5	21S.	22E.	G.&S.R.B.M.
JARED #	9	1441	140	A-MC- 109876	NW1/4	5	21S.	22E.	G.&S.R.B.M.
JARED #	10	1441	246	A-MC- 109877	NW1/4	5	21S.	22E.	G.&S.R.B.M.
					SW1/4	5	21S.	22E.	G.&S.R.B.M.
JARED #	11	1441	247	A-MC- 109878	NW1/4	5	21S.	22E.	G.&S.R.B.M.
					SW1/4	5	21S.	22E.	G.&S.R.B.M.
JARED #	12	1441	248	A-MC- 109879	NW1/4	5	21S.	22E.	G.&S.R.B.M.
					SW1/4	5	21S.	22E.	G.&S.R.B.M.
JARED #	13	1441	249	A-MC- 109880	NW1/4	5	21S.	22E.	G.&S.R.B.M.
					SW1/4	5	21S.	22E.	G.&S.R.B.M.
JARED #	14	1441	250	A-MC- 109881	NW1/4	5	21S.	22E.	G.&S.R.B.M.
					SW1/4	5	21S.	22E.	G.&S.R.B.M.
					NE1/4	6	21S.	22E.	G.&S.R.B.M.
					SE1/4	6	21S.	22E.	G.&S.R.B.M.
JARED #	15	1441	251	A-MC- 109882	NE1/4	6	21S.	22E.	G.&S.R.B.M.
					SE1/4	6	21S.	22E.	G.&S.R.B.M.
JARED #	16	1441	252	A-MC- 109883	NE1/4	6	21S.	22E.	G.&S.R.B.M.
					SE1/4	6	21S.	22E.	G.&S.R.B.M.
JARED #	17	1441	253	A-MC- 109884	NE1/4	6	21S.	22E.	G.&S.R.B.M.
					SE1/4	6	21S.	22E.	G.&S.R.B.M.
JARED #	18	1441	254	A-MC- 109885	NE1/4	6	21S.	22E.	G.&S.R.B.M.
					SE1/4	6	21S.	22E.	G.&S.R.B.M.
JARED #	19	1441	315	A-MC- 109886	SE1/4	6	21S.	22E.	G.&S.R.B.M.
					SW1/4	6	21S.	22E.	G.&S.R.B.M.
JARED #	20	1441	316	A-MC- 109887	SE1/4	6	21S.	22E.	G.&S.R.B.M.
JARED #	21	1441	317	A-MC- 109888	SE1/4	6	21S.	22E.	G.&S.R.B.M.
JARED #	22	1441	318	A-MC- 109889	SE1/4	6	21S.	22E.	G.&S.R.B.M.
JARED #	23	1441	319	A-MC- 109890	SW1/4	5	21S.	22E.	G.&S.R.B.M.
					SE1/4	6	21S.	22E.	G.&S.R.B.M.
JARED #	24	1441	320	A-MC- 109891	SW1/4	5	21S.	22E.	G.&S.R.B.M.
JARED #	25	1441	321	A-MC- 109892	SW1/4	5	21S.	22E.	G.&S.R.B.M.
JARED #	26	1441	322	A-MC- 109893	SW1/4	5	21S.	22E.	G.&S.R.B.M.
JARED #	27	1441	323	A-MC- 109894	SW1/4	5	21S.	22E.	G.&S.R.B.M.

Not Valid

STEWART GROUP MASTER CLAIM LIST
UNPATENTED LODE MINING CLAIMS
TOMBSTONE MINING DISTRICT, COCHISE COUNTY, ARIZONA
CLAIMS LOCATED JULY, 1967 & NOVEMBER, 1970

CLAIM NAME	CLAIM NUMBER	BOOK	PAGE	B.L.M. SERIAL NUMBER	LEGAL DESCRIPTION LEGAL	SEC-TION	TOWN-SHIP	RANGE	MERIDIAN
STEWART #	1	491	97	A-MC- 84797	SE1/4	25	20S.	21E.	G.&S.R.B.M.
					SW1/4	25	20S.	21E.	G.&S.R.B.M.
STEWART #	2	491	98	A-MC- 84798	SW1/4	25	20S.	21E.	G.&S.R.B.M.
STEWART #	3	492	432	A-MC- 84799	SE1/4	25	20S.	21E.	G.&S.R.B.M.
STEWART #	4	493	91	A-MC- 84800	SE1/4	25	20S.	21E.	G.&S.R.B.M.
STEWART #	5	493	92	A-MC- 84801	SE1/4	25	20S.	21E.	G.&S.R.B.M.

5

Attachment 1 cont'd

STEWART GROUP MASTER CLAIM LIST CONTINUED

CLAIM NAME	CLAIM NUMBER	BOOK	PAGE	B.L.M. SERIAL NUMBER	LEGAL DESCRIPTION LEGAL	SEC-TION	TOWN-SHIP	RANGE	MERIDIAN
STEWART # 6		493	93	A-MC- 84802	SW1/4	25	20S.	21E.	G.&S.R.B.M.
					SE1/4	26	20S.	21E.	G.&S.R.B.M.
STEWART # 7		493	94	A-MC- 84803	SW1/4	25	20S.	21E.	G.&S.R.B.M.
					SE1/4	26	20S.	21E.	G.&S.R.B.M.
STEWART # 8		670	55	A-MC- 84804	SE1/4	25	20S.	21E.	G.&S.R.B.M.
STEWART # 9		670	56	A-MC- 84805	NW1/4	31	20S.	22E.	G.&S.R.B.M.

SUITER GROUP MASTER CLAIM LIST
UNPATENTED LODE MINING CLAIMS
TOMBSTONE MINING DISTRICT, COCHISE COUNTY, ARIZONA
CLAIMS LOCATED JANUARY THROUGH SEPTEMBER. 1928

CLAIM NAME	CLAIM NUMBER	BOOK	PAGE	B.L.M. SERIAL NUMBER	LEGAL DESCRIPTION LEGAL	SEC-TION	TOWN-SHIP	RANGE	MERIDIAN
SUITER # 1 (BROTHER GEORGE)		67	236	A-MC- 85436	NW1/4	36	20S.	21E.	G.&S.R.B.M.
SUITER # 2 (MARY JO)		67	237	A-MC- 85437	NE1/4	36	20S.	21E.	G.&S.R.B.M.
SUITER # 3 (PASS OVER)		67	238	A-MC- 85438	SW1/4	25	20S.	21E.	G.&S.R.B.M.
SUITER # 4 (CHIEF JUSTICE)		67	286	A-MC- 85439	SE1/4	25	20S.	21E.	G.&S.R.B.M.
					SW1/4	25	20S.	21E.	G.&S.R.B.M.
SUITER # 5 (FATHER)		67	287	A-MC- 85440	NE1/4	36	20S.	21E.	G.&S.R.B.M.
SUITER # 6 (RARE METALS)		67	288	A-MC- 85441	NW1/4	36	20S.	21E.	G.&S.R.B.M.
SUITER # 7 (MOTHER)		67	310	A-MC- 85442	SE1/4	25	20S.	21E.	G.&S.R.B.M.
SUITER # 8 (L.P.W. #2)		67	311	A-MC- 85443	SE1/4	25	20S.	21E.	G.&S.R.B.M.
SUITER # 9 (CONNECTING LINKS)		67	559	A-MC- 85444	SE1/4	25	20S.	21E.	G.&S.R.B.M.
					NE1/4	36	20S.	21E.	G.&S.R.B.M.
SUITER # 10 (MARY & GEORGE)		67	560	A-MC- 85445	SW1/4	25	20S.	21E.	G.&S.R.B.M.
SUITER # 11 (SWEETHEART)		67	561	A-MC- 85446	NE1/4	36	20S.	21E.	G.&S.R.B.M.
SUITER # 12 (WOOLERY)		67	562	A-MC- 85447	NW1/4	36	20S.	21E.	G.&S.R.B.M.

M.c.

OFFICE CORRESPONDENCE

JAMES STEWART COMPANY

MEMO TO FILE October 22, 1979

Re: BLM mining claim failing

Using Roger Horne's "Memo To File dated October 3, 1978" regarding assessment work on mining claims, it was decided that the following Federal claims be filed with the BLM. I also presented this list to Mr. Horne and he approved of it:

1. Federal Claims (116 Claims)

   Stewart 1-9
   Apache 1-44
   Horne 1-32, 43-51, 61-69, 155-158, 164-172

2. Federal Grace Claims

   Horne 110-117

3. Federal Mary Jo Group

   12 Suiter Claims

Roger Smith

RS:vs

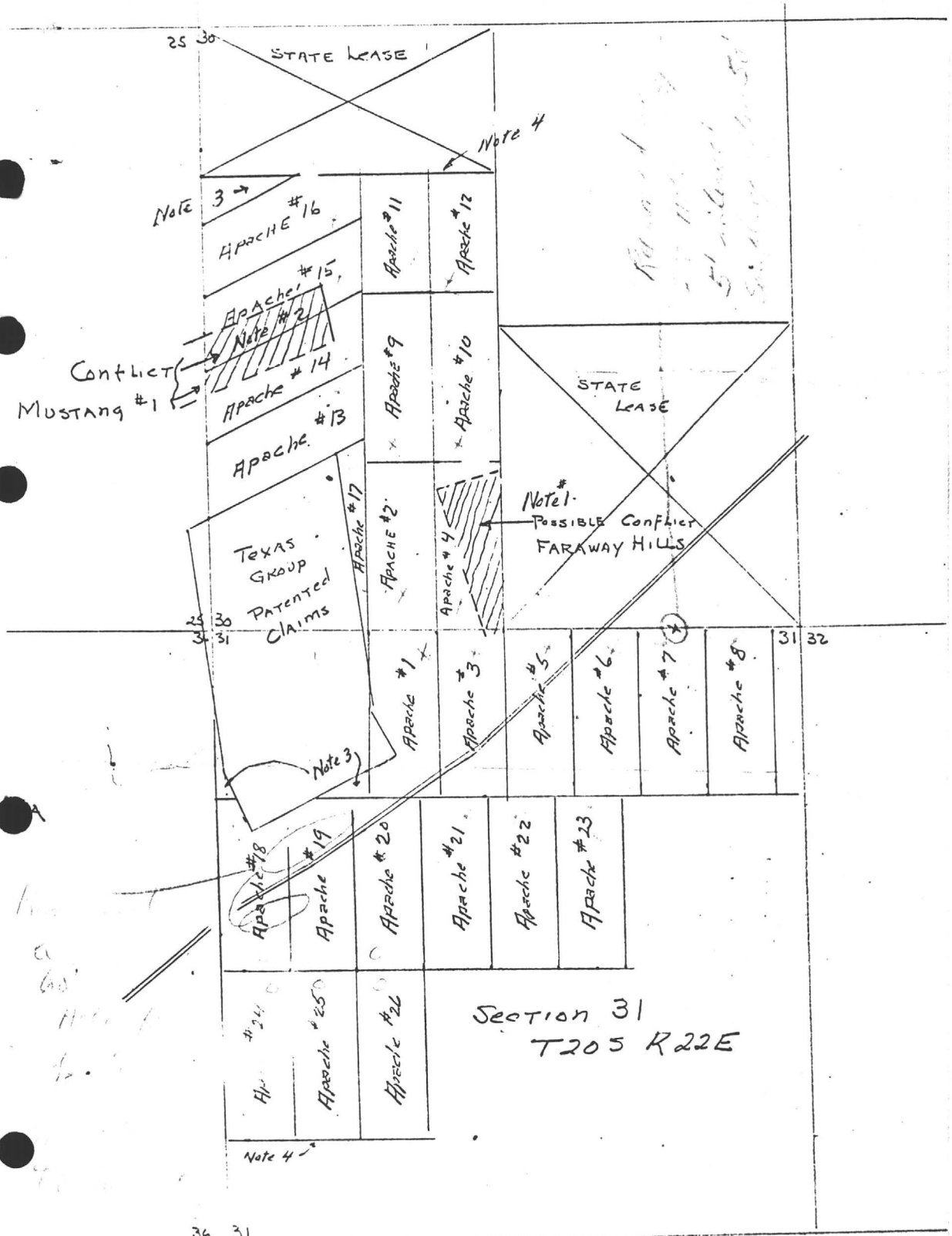

Note 1. Validity of Claim Unknown. Was purchased for $300.00 seven years Ago.

Note 2 - Conflict - Valid Claim - Ma[illegible] Located by Frank Fredrick Assessment Work Kept Up [illegible]

Note 3 - Open Area - May [illegible] Under Claim.

Note 4. Posts Required

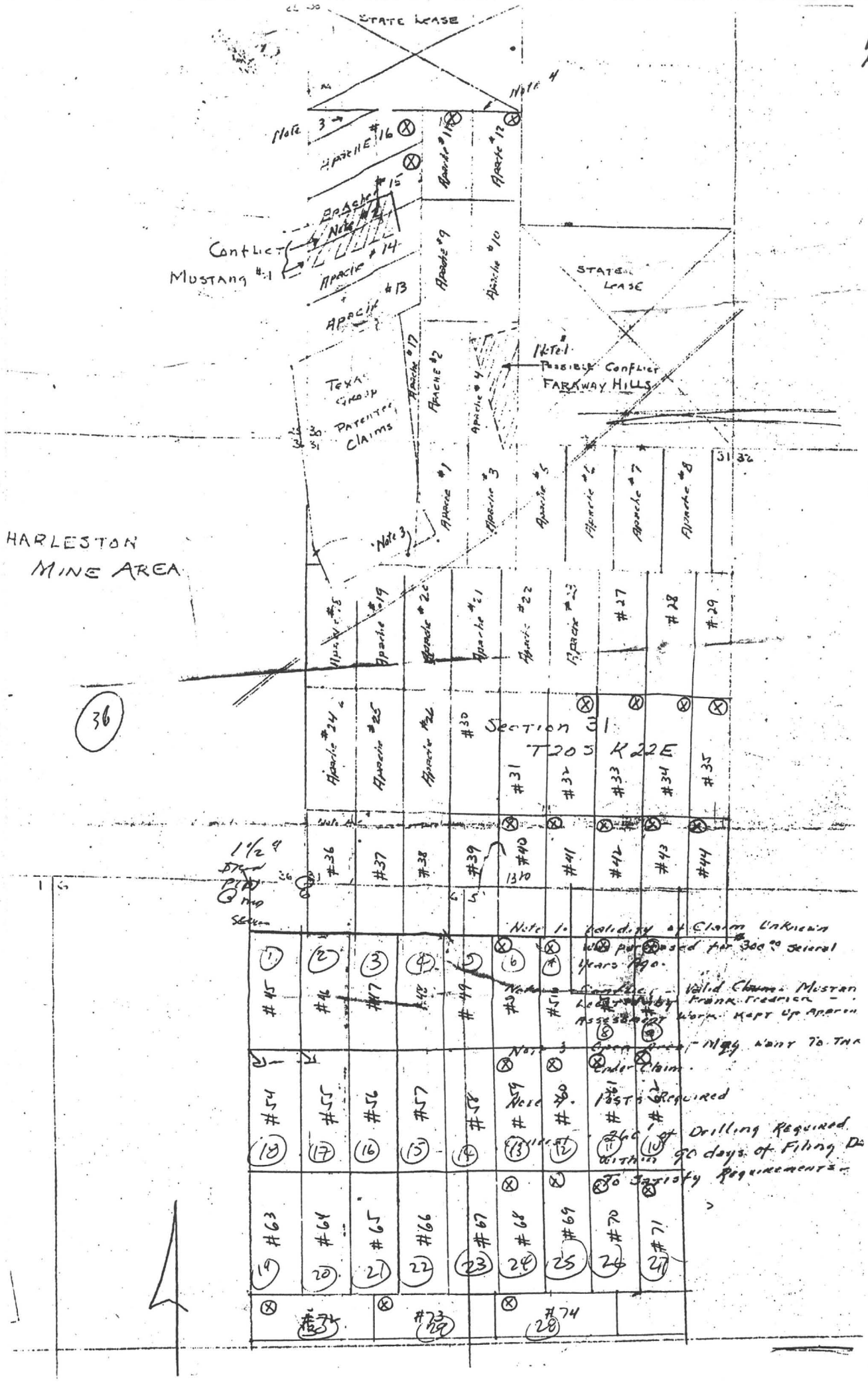
STATE LEASE
Note 4
Note 3
Apache #16
Apache #15
Apache #14
Apache #13
Apache #12
Apache #9
Apache #10
Apache #17
Apache #2
Apache #4
Apache #1
Apache #3
Apache #5
Apache #6
Apache #7
Apache #8
Apache #19
Apache #20
Apache #21
Apache #22
Apache #23
Apache #24
Apache #25
Apache #26
Apache #30
Conflict
Mustang #1
STATE LEASE
Note 1
Possible Conflict
FARAWAY HILLS
Texas Group Patented Claims
HARLESTON
MINE AREA
Note 3
36
Section 31
T20S K22E
#27
#28
#29
#31
#32
#33
#34
#35
#36
#37
#38
#39
#40
#41
#42
#43
#44
#45
#46
#47
#48
#49
#51
#54
#55
#56
#57
#58
#59
#60
#61
#62
#63
#64
#65
#66
#67
#68
#69
#70
#71
#73
#74
Note 1. Validity of Claim Unknown
Note 2. Conflict - Valid Claim. Mustang
Note 3 Open Area - May Want To Take Under Claim.
Note 4. Posts Required
Drilling Required
Within 90 days of Filing Date
To Satisfy Requirements

APACHE GROUP

CHARLESTON/TOMBSTONE PROJECT

APACHE LODE MINING CLAIMS

COCHISE COUNTY, ARIZONA

LOCATED: MAY, 1969, AND SEPTEMBER, 1973

JAMES STEWART COMPANY

CLAIM GROUP FACT SHEET

CLAIM GROUP: APACHE

NUMBER OF CLAIMS: 44 (Forty Four)

CLAIM NUMBERS: 1 through 44

DOLLAR VALUE FOR ASSESSMENT: $4,400.00

CLAIM TYPE: Lode

CLAIM GROUP LOCATION:

- TOWNSHIP(S) 20 & 21 South
- RANGE(S) 22 East
- MERIDIAN G. & S.R.B.M.
- COUNTY(IES) Cochise
- STATE Arizona

LOCATION DATE: May, 1969 and September, 1973

FIRST YEAR OF LABOR COUNTY: November 30, 1970 & thereafter

FIRST YEAR OF LABOR B.L.M.: Prior to October 22, 1979 & thereafter

COUNTY FILING FEES:

- LETTER OF INTENT: As per proof
- PROOF OF LABOR: $5.00 for 1st 5 pages, $1.00/page thereafter; $1.00 handling or SASE
- CERTIFICATE/NOTICE OF LOCATION: $3.00/claim, $.50/map

B.L.M. ADDRESS: U. S. Department of the Interior
Bureau of Land Management
Arizona State Office
3707 North 7th Street
Phoenix, Arizona 85014

B.L.M. TELEPHONE NO.: (602) 261-3706

COUNTY ADDRESS: Cochise County Recorder's Office
P. O. Box 184
Bisbee, Arizona 85603

COUNTY TELEPHONE NO.: (602) 432-5703

CLAIM OWNER(S): James Stewart Company

OWNER(S) ADDRESS: c/o Steven M. Halbert
707 Mayer Central Building
3033 N. Central Avenue
Phoenix, Arizona 85012
(602) 264-2181

3-19?

9

1. disc on end center line

Notice of Mining Location

LODE CLAIM

TO ALL WHOM IT MAY CONCERN:

This Mining Claim, the name of which is the Apache #1 Mining Claim, situate on land belonging to the United States of America, and in which there are valuable mineral deposits, was entered upon and located for the purpose of exploration and purchase by C. A. Cosgrove, Trustee for certain citizens of the United States.

(LOCATOR MUST INSERT EITHER "A CITIZEN OF THE UNITED STATES," OR "WHO HAS DECLARED HIS INTENTION TO BECOME A CITIZEN OF THE UNITED STATES.")

the undersigned, on the 29th day of May, 1969

The length of this claim is 1500 feet and 0 claim 1500 feet in a Northerly direction and Zero feet in a Southerly direction from the center of the discovery point, at which this notice is posted, lengthwise of the claim together with 300 feet in width of the surface grounds, on each side of the center of said claim. The general course of the lode deposit and premises is from the South to the North

The claim is situated and located in the Tombstone Mining District, in Cochise County in the State of Arizona, about 2300 feet in a Southeasterly direction from The Northwest Corner of Section 31, T20S, R22E. It is Contiguous and west of Apache #3 ~~East~~ But excludes that portion of the Patented Claim "Kit Carson" which intrude on its Boundries.

The surface boundaries of the claim are marked upon the ground as follows:

Beginning at a Post

at a point in a — direction Zero feet from the discovery point (at which this notice is posted), being in the center of the South end line of said claim; thence ~~300~~ East 300 feet to a Post, being the Southeast corner of said claim; thence North 1500 feet to a Post being at the Northeast corner of said claim; thence West 300 feet to a Post at the center of the North end of this claim; thence West 300 feet to a Post, being at the Northwest corner of said claim; thence South 1500 feet to a Post at the Southwest corner of said claim; thence East 300 feet to the place of beginning.

Dated and posted on the grounds this 29th day of May, 1969.

Lawson Merrill — Witness

C A Cosgrove (Trustee) — Locator(s)

STATE OF ARIZONA
COUNTY OF COCHISE } ss.

Witness my hand and Official Seal $2.00
JAMES O. DIXON Fee ~~$1.00~~

County Recorder

Deputy

Indexed	Photostat Compared	Blotted

I hereby certify that the within instrument was filed and recorded at request of

C. A. Cosgrove
3033 N. Central
Phoenix, Ariz. 85012

Date MAY 29 1969 - 1 55 PM

Docket DKT 591 Page 435 No. 8874

109

1. desc on end center line

Notice of Mining Location

LODE CLAIM

TO ALL WHOM IT MAY CONCERN:

This Mining Claim, the name of which is the Apache #2 Mining Claim, situate on land belonging to the United States of America, and in which there are valuable mineral deposits, was entered upon and lacated for the purpose of exploration and purchase by C. A. Cosgrove, Trustee for certain citizens of the United States.

(LOCATOR MUST INSERT EITHER "A CITIZEN OF THE UNITED STATES," OR "WHO HAS DECLARED HIS INTENTION TO BECOME A CITIZEN OF THE UNITED STATES.")

the undersigned, on the 29th day of May, 1969

The length of this claim is 1500 feet and J. S. claim 1500 feet in a Northerly direction and Zero feet in a Southerly direction from the center of the discovery point, at which this notice is posted, lengthwise of the claim together with 300 feet in width of the surface grounds, on each side of the center of said claim. The general course of the lode deposit and premises is from the South to the North

The claim is situated and located in the Tombstone Mining District, in Cochise County in the State of Arizona, about ~~Tombstone~~ 1742 feet in a East direction from the Southwest Corner of Section 30, T20S, R22E, G&SR.B&M. It is Contiguous to and West of Apache #4. The South line is common with the South Section line of Section 30.

The surface boundaries of the claim are marked upon the ground as follows:

Beginning at a Post

at a point in a — direction Zero feet from the discovery point (at which this notice is posted), being in the center of the South end line of said claim; thence East 300 feet to a Post, being the Southeast corner of said claim; thence North 1500 feet to a Post being at the Northeast corner of said claim; thence West 300 feet to a Post at the center of the North end of this claim; thence West 300 feet to a Post, being at the Northwest corner of said claim; thence South 1500 feet to a Post at the Southwest corner of said claim; thence East 300 feet to the place of beginning.

Dated and posted on the grounds this 29th day of May, 1969

Larson Merrill — Witness

C. A. Cosgrove (Trustee) — Locator(s)

STATE OF ARIZONA
COUNTY OF COCHISE } ss.

Witness my hand and Official Seal

JAMES O. DIXON

County Recorder

B. Lopez Deputy

Indexed	Photostat Compared	Blotted

Fee ~~$1.00~~ 2.00

Docket 591

I hereby certify that the within instrument was filed and recorded at request of

C. A. Cosgrove

Phoenix, Ariz.

Date MAY 29 1969 - 1 55 PM

Page 436 No. ~~8875~~

Notice of Mining Location

LODE CLAIM

TO ALL WHOM IT MAY CONCERN:

This Mining Claim, the name of which is the Apache #3 Mining Claim, situate on land belonging to the United States of America, and in which there are valuable mineral deposits, was entered upon and lacated for the purpose of exploration and purchase by C. A. Cosgrove, Trustee for certain citizens of the United States.

(LOCATOR MUST INSERT EITHER "A CITIZEN OF THE UNITED STATES," OR "WHO HAS DECLARED HIS INTENTION TO BECOME A CITIZEN OF THE UNITED STATES.")

the undersigned, on the 29th day of May, 1969

The length of this claim is 1500 feet and ~~is~~ claim 1500 feet in a Northerly direction and zero feet in a Southerly direction from the center of the discovery point, at which this notice is posted, lengthwise of the claim together with 300 feet in width of the surface grounds, on each side of the center of said claim. The general course of the lode deposit and premises is from the South to the North

The claim is situated and located in the Tombstone Mining District, in Cochise County in the State of Arizona, about 2750 feet in a Southeasterly direction from the North West Corner of Section 31, T20S, R22E; G&SR. B.&M. It is Contiguous to Claims Apache #1, #5 & #4 & Its North Boundry is common to the North line of Said Section 31.

The surface boundaries of the claim are marked upon the ground as follows:

Beginning at a post

at a point in a — direction zero feet from the discovery point (at which this notice is posted), being in the center of the South end line of said claim; thence East 300 feet to a Post, being the South east Corner ~~corner~~ of said claim; thence North 1500 feet to a Post being at the Northeast corner of said claim; thence West 300 feet to a Post at the center of the North end of this claim; thence West 300 feet to a Post, being at the Northwest corner of said claim; thence South 1500 feet to a Post at the Southwest corner of said claim; thence East 300 feet to the place of beginning.

Dated and posted on the grounds this 29th day of May, 1969

Warren Merrill — C A Cosgrove (Trustee)

Witness — Locator(s)

STATE OF ARIZONA } ss.
COUNTY OF COCHISE }

Witness my hand and Official Seal

JAMES O. DIXON

County Recorder

B. Lopez Deputy

Indexed	Photostat Compared	Blotted
O	B	N

$2.00 Fee ~~$1.00~~

Docket JKT 591

I hereby certify that the within instrument was filed and recorded at request of

C A Cosgrove

Phoenix, Ariz

Date MAY 29 1969 - 1 55 PM

Page 437 No. 8876

1. disc on end center line

11

Notice of Mining Location

LODE CLAIM

TO ALL WHOM IT MAY CONCERN:

This Mining Claim, the name of which is the Apache #4 Mining Claim, situate on land belonging to the United States of America, and in which there are valuable mineral deposits, was entered upon and lacated for the purpose of exploration and purchase by C. A. Cosgrove, Trustee for certain citizens of the United States.

(LOCATOR MUST INSERT EITHER "A CITIZEN OF THE UNITED STATES," OR "WHO HAS DECLARED HIS INTENTION TO BECOME A CITIZEN OF THE UNITED STATES.")

the undersigned, on the 29th day of May, 1969

The length of this claim is 1500 feet and 2 claim 1500 feet in a Northerly direction and Zero feet in a Southerly direction from the center of the discovery point, at which this notice is posted, lengthwise of the claim together with 300 feet in width of the surface grounds, on each side of the center of said claim. The general course of the lode deposit and premises is from the South to the North

The claim is situated and located in the Tombstone Mining District, in Cochise County in the State of Arizona, about 2348 feet in a Easterly direction from the Southwest Corner of Section 30, T 20 S, R 22 E. G & S. R. B. & M. It is Contiguous to Claim Apache #2 and the West Line of the SE 1/4 of said Section 30 & excludes any Valid Portion of Claim "Faraway Hills"

The surface boundaries of the claim are marked upon the ground as follows:

Beginning at a post

at a point in a — direction Zero feet from the discovery point (at which this notice is posted), being in the center of the South end line of said claim; thence East 300 feet to a Post, being the South 1/4 Corner of Sect 30 & Southeast corner of said claim; thence North 1500 feet to a Post being at the North east corner of said claim; thence West 300 feet to a Post at the center of the North end of this claim; thence West 300 feet to a Post, being at the Northwest corner of said claim; thence South 1500 feet to a Post at the Southwest corner of said claim; thence East 300 feet to the place of beginning.

Dated and posted on the grounds this 29th day of May, 1969

Dawson Merrill — C A Cosgrove (Trustee)

Witness — Locator(s)

STATE OF ARIZONA } ss.
COUNTY OF COCHISE }

Witness my hand and Official Seal

JAMES O. DIXON
County Recorder

Deputy

Indexed	Photostat Compared	Blotted

Fee $2.00

I hereby certify that the within instrument was filed and recorded at request of C. A. Cosgrove

Phoenix Ariz.

Date MAY 29 1969 - 1 55 PM

Docket T 591 Page 438 No. 8877

1. desc on end line 12

No such claim - this claim needs to be amended to pick up valid rights

1. Desi on end line 13

Notice of Mining Location

LODE CLAIM

TO ALL WHOM IT MAY CONCERN:

This Mining Claim, the name of which is the Apache #5 Mining Claim, situate on land belonging to the United States of America, and in which there are valuable mineral deposits, was entered upon and lacated for the purpose of exploration and purchase by C. A. Cosgrove, Trustee for certain citizens of the United States.

(LOCATOR MUST INSERT EITHER "A CITIZEN OF THE UNITED STATES," OR "WHO HAS DECLARED HIS INTENTION TO BECOME A CITIZEN OF THE UNITED STATES.")

the undersigned, on the 29th day of May, 1969

The length of this claim is 1500 feet and I claim 1500 feet in a Northerly direction and Zero feet in a Southerly direction from the center of the discovery point, at which this notice is posted, lengthwise of the claim together with 300 feet in width of the surface grounds, on each side of the center of said claim. The general course of the lode deposit and premises is from the South to the North

The claim is situated and located in the Tombstone Mining District, in Cochise County in the State of Arizona, about 3270 feet in a Southeasterly direction from the Northwest Corner Section 31, T20S, R22E; G&S.R.B.&M. It is contiguous to Apache #3, 6, 20 & 21, & its North Boundry is common with the North Section line of Said Section 31.

The surface boundaries of the claim are marked upon the ground as follows:

Beginning at a post

at a point in a — direction Zero feet from the discovery point (at which this notice is posted), being in the center of the South end line of said claim; thence East 300 feet to a Post, being the Southeast corner of said claim; thence North 1500 feet to a Post being at the Northeast corner of said claim; thence West 300 feet to a Post at the center of the North end of this claim; thence West 300 feet to a Post, being at the Northwest corner of said claim; thence South 1500 feet to a Post at the Southwest corner of said claim; thence East 300 feet to the place of beginning.

Dated and posted on the grounds this 29th day of May, 1969.

Dawson Merrill — C A Cosgrove (Trustee)

Witness — Locator(s)

STATE OF ARIZONA } ss.
COUNTY OF COCHISE }

Witness my hand and Official Seal

JAMES O. DIXON

County Recorder

B. [illegible] Deputy

Indexed	Photostat Compared	Blotted
[illegible]	[illegible]	[illegible]

$2.00 Fee ~~$1.00~~

I hereby certify that the within instrument was filed and recorded at request of

C. A. Cosgrove

Phoenix, Ariz.

Date MAY 29 1969 - 1 55 PM

Docket DKT 591

Page 439 No. 8878

1" disc on end line

14

Notice of Mining Location

LODE CLAIM

TO ALL WHOM IT MAY CONCERN:

This Mining Claim, the name of which is the Apache #6 Mining Claim, situate on land belonging to the United States of America, and in which there are valuable mineral deposits, was entered upon and lacated for the purpose of exploration and purchase by C. A. Cosgrove, Trustee for certain citizens of the United States.

(LOCATOR MUST INSERT EITHER "A CITIZEN OF THE UNITED STATES," OR "WHO HAS DECLARED HIS INTENTION TO BECOME A CITIZEN OF THE UNITED STATES.")

the undersigned, on the 29th day of May, 1969

The length of this claim is 1500 feet and I claim 1500 feet in a Northerly direction and Zero feet in a Southerly direction from the center of the discovery point, at which this notice is posted, lengthwise of the claim together with 300 feet in width of the surface grounds, on each side of the center of said claim. The general course of the lode deposit and premises is from the South to the North

The claim is situated and located in the Tombstone Mining District, in Cochise County in the State of Arizona, about 3800 feet in an Easterly + Slightly South direction from the Northwest Corner Section 31, T20S, R22E; G&SRB&M. It is Contiguous to Claims Apache #s 5, 7, 21, & 22 & its Northern boundry is common with the North line of Section 31.

The surface boundaries of the claim are marked upon the ground as follows:

Beginning at a Post

at a point in a — direction Zero feet from the discovery point (at which this notice is posted), being in the center of the South end line of said claim; thence East 300 feet to a Post, being the Southeast Corner ~~corner~~ of said claim; thence North 1500 feet to a post being at the Northeast corner of said claim; thence West 300 feet to a Post at the center of the North end of this claim; thence West 300 feet to a post, being at the Northwest corner of said claim; thence South 1500 feet to a Post at the Southeast corner of said claim; thence East 300 feet to the place of beginning.

Dated and posted on the grounds this 29th day of May, 1969

Daison Merrill — C A Cosgrove (Trustee)

Witness — Locator(s)

STATE OF ARIZONA } ss.
COUNTY OF COCHISE }

Witness my hand and Official Seal

JAMES O. DIXON

County Recorder

B. Lopez Deputy

Indexed	Photostat Compared	Blotted

$2.00

Fee ~~$1.00~~

DKT 591

Docket

I hereby certify that the within instrument was filed and recorded at request of

C. A. Cosgrove

Phoenix, Ariz.

Date MAY 29 1969 - 1 55 PM

Page 440 No. 8879

1. desc on end line 15

Notice of Mining Location

LODE CLAIM

TO ALL WHOM IT MAY CONCERN:

This Mining Claim, the name of which is the Apache # 7 Mining Claim, situate on land belonging to the United States of America, and in which there are valuable mineral deposits, was entered upon and lacated for the purpose of exploration and purchase by C. A. Cosgrove, Trustee for certain citizens of the United States.

(LOCATOR MUST INSERT EITHER "A CITIZEN OF THE UNITED STATES," OR "WHO HAS DECLARED HIS INTENTION TO BECOME A CITIZEN OF THE UNITED STATES.")

the undersigned, on the 29th day of May, 1969

The length of this claim is 1500 feet and I claim 1500 feet in a Northerly direction and Zero feet in a Southerly direction from the center of the discovery point, at which this notice is posted, lengthwise of the claim together with 300 feet in width of the surface grounds, on each side of the center of said claim. The general course of the lode deposit and premises is from the South to the North

The claim is situated and located in the Tombstone Mining District, in Cochise County in the State of Arizona, about 4400 feet in a East + Slightly South direction from the Northwest Corner Section 31, T20S, R22E; G&S.R.B.&M. It is Contiguous with Claim Apache #6, 8, 22 & 23 and its north boundry is Common with the North boundry of Section 31, T20S, R22E.

The surface boundaries of the claim are marked upon the ground as follows:

Beginning at a post

at a point in a — direction Zero feet from the discovery point (at which this notice is posted), being in the center of the South end line of said claim; thence East 300 feet to a post, being the Southeast corner of said claim; thence North 1500 feet to a Post being at the Northeast corner of said claim; thence West 300 feet to a Post at the center of the North end of this claim; thence West 300 feet to a Post, being at the Northwest corner of said claim; thence South 1500 feet to a Post at the Southwest corner of said claim; thence East 300 feet to the place of beginning.

Dated and posted on the grounds this 29th day of May, 1969

Daison Merrill — C.A. Cosgrove (Trustee)

Witness — Locator(s)

STATE OF ARIZONA } ss.
COUNTY OF COCHISE }

Witness my hand and Official Seal

JAMES O. DIXON

County Recorder

B. Lopez Deputy

Indexed	Photostat Compared	Blotted

Fee $1.00

DKT 591

Docket

I hereby certify that the within instrument was filed and recorded at request of

C. A. Cosgrove

Phoenix, Ariz.

Date MAY 29 1969 - 1 35 PM

Page 441 No. 8880

1. disc on end line 16

Notice of Mining Location

LODE CLAIM

TO ALL WHOM IT MAY CONCERN:

This Mining Claim, the name of which is the Apache #8 Mining Claim, situate on land belonging to the United States of America, and in which there are valuable mineral deposits, was entered upon and lacated for the purpose of exploration and purchase by C. A. Cosgrove, Trustee for certain citizens of the United States.

(LOCATOR MUST INSERT EITHER "A CITIZEN OF THE UNITED STATES," OR "WHO HAS DECLARED HIS INTENTION TO BECOME A CITIZEN OF THE UNITED STATES.")

the undersigned, on the 29th day of May, 1969

The length of this claim is 1500 feet and I claim 1500 feet in a Northerly direction and Zero feet in a Southerly direction from the center of the discovery point, at which this notice is posted, lengthwise of the claim together with 300 feet in width of the surface grounds, on each side of the center of said claim. The general course of the lode deposit and premises is from the South to the North

The claim is situated and located in the Tombstone Mining District, in Cochise County in the State of Arizona, about 4900 feet in an East but slightly South direction from the Northwest Corner Section 31 T20S, R22E, G&SRB&M. It is Contiguous to Claims Apache #s 7 & 23 and its Northern Boundry is Common with the North Boundry of Said Section 31.

The surface boundaries of the claim are marked upon the ground as follows:

Beginning at a Post

at a point in a — direction Zero feet from the discovery point (at which this notice is posted), being in the center of the South end line of said claim; thence East 300 feet to a Post, being the Southeast corner of said claim; thence North 1500 feet to a Post being at the Northeast corner of said claim; thence West 300 feet to a Post at the center of the North end of this claim; thence West 300 feet to a Post, being at the North West corner of said claim; thence South 1500 feet to a Post at the Southwest corner of said claim; thence East 300 feet to the place of beginning.

Dated and posted on the grounds this 29th day of May, 1969

Darson Merrill — C A Cosgrove (Trustee)

Witness — Locator(s)

STATE OF ARIZONA } ss.
COUNTY OF COCHISE }

Witness my hand and Official Seal

JAMES O. DIXON

County Recorder

B. Dixon Deputy

Indexed	Photostat Compared	Blotted

Fee $1.00

DKT 597

Docket

I hereby certify that the within instrument was filed and recorded at request of

C. A. Cosgrove

Phoenix, Ariz.

Date MAY 29 1969 - 1 55 PM

Page 442 No. 8881

1. desc on end line 17

Notice of Mining Location

LODE CLAIM

TO ALL WHOM IT MAY CONCERN:

This Mining Claim, the name of which is the Apache #9 Mining Claim, situate on land belonging to the United States of America, and in which there are valuable mineral deposits, was entered upon and lacated for the purpose of exploration and purchase by C. A. Cosgrove, Trustee for certain citizens of the United States.

(LOCATOR MUST INSERT EITHER "A CITIZEN OF THE UNITED STATES," OR "WHO HAS DECLARED HIS INTENTION TO BECOME A CITIZEN OF THE UNITED STATES.")

the undersigned, on the 29th day of May, 1969

The length of this claim is 1500 feet and 2 claim 1500 feet in a Northerly direction and Zero feet in a Southerly direction from the center of the discovery point, at which this notice is posted, lengthwise of the claim together with 300 feet in width of the surface grounds, on each side of the center of said claim. The general course of the lode deposit and premises is from the South to the North

The claim is situated and located in the Tombstone Mining District, in Cochise County in the State of Arizona, about 550 feet in a Easterly direction from the #3 Corner of Patented Mining Claim "Gold Reeds" and is Contiguous & Claims Apache #s 2, 10, 11, 13 & 14 & lies in the West 1/2 of Section 30, T20S R22E, G & S.R. B.&M.

The surface boundaries of the claim are marked upon the ground as follows:

Beginning at a Post

at a point in a — direction Zero feet from the discovery point (at which this notice is posted), being in the center of the South end line of said claim; thence East 300 feet to a Post, being the Southeast corner of said claim; thence North 1500 feet to a Post being at the Northeast corner of said claim; thence West 300 feet to a Post at the center of the North end of this claim; thence West 300 feet to a Post, being at the Northwest corner of said claim; thence South 1500 feet to a Post at the Southwest corner of said claim; thence East 300 feet to the place of beginning.

Dated and posted on the grounds this 29th day of May, 1969

Dawson Merrill — C. A. Cosgrove (Trustee)

Witness — Locator(s)

STATE OF ARIZONA } ss.
COUNTY OF COCHISE }

Witness my hand and Official Seal

JAMES O. DIXON
County Recorder

B. Lopez Deputy

Indexed	Photostat Compared	Blotted

Fee $2.00

I hereby certify that the within instrument was filed and recorded at request of C. A. Cosgrove

Phoenix, Ariz.

Date MAY 29 1969 - 1 55 PM

Docket DKT 591 Page 443 No. 8832

1 desc on end line 18

Notice of Mining Location

LODE CLAIM

TO ALL WHOM IT MAY CONCERN:

This Mining Claim, the name of which is the Apache #10 Mining Claim, situate on land belonging to the United States of America, and in which there are valuable mineral deposits, was entered upon and lacated for the purpose of exploration and purchase by C. A. Cosgrove, Trustee for certain citizens of the United States.

(LOCATOR MUST INSERT EITHER "A CITIZEN OF THE UNITED STATES," OR "WHO HAS DECLARED HIS INTENTION TO BECOME A CITIZEN OF THE UNITED STATES.")

the undersigned, on the 29th day of May, 1969

The length of this claim is 1500 feet and I claim 1500 feet in a Northerly direction and Zero feet in a Southerly direction from the center of the discovery point, at which this notice is posted, lengthwise of the claim together with 300 feet in width of the surface grounds, on each side of the center of said claim. The general course of the lode deposit and premises is from the South to the North

The claim is situated and located in the Tombstone Mining District, in Cochise County in the State of Arizona, about 1140 in a Easterly direction from the #3 Corner of Patented Mining Claim "Gold Reeds" & is Contiguous to Claims Apache Numbers 9, 4, & 12 and the east boundry is Common with the North South Mid section Line, Section 30, T20S R22E; G.&S.R. B.&M.

The surface boundaries of the claim are marked upon the ground as follows:

Beginning at a Post

at a point in a — direction Zero feet from the discovery point (at which this notice is posted), being in the center of the South end line of said claim; thence East 300 feet to a Post, being the southeast corner of said claim; thence North 1500 feet to a Post being at the Northeast corner of said claim; thence West 300 feet to a Post at the center of the North end of this claim; thence West 300 feet to a Post, being at the Northwest corner of said claim; thence South 1500 feet to a Post at the Southwest corner of said claim; thence East 300 feet to the place of beginning.

Dated and posted on the grounds this 29th day of May, 1969

Daison Merrill — C A Cosgrove (Trustee)

Witness — Locator(s)

STATE OF ARIZONA } ss.
COUNTY OF COCHISE }

Witness my hand and Official Seal

JAMES O. DIXON

County Recorder

B. Chopp Deputy

Indexed	Photostat Compared	Blotted

Fee ~~$1.00~~ $2.00

Docket DKT 591

I hereby certify that the within instrument was filed and recorded at request of

C. A. Cosgrove

Phoenix, Ariz

Date MAY 29 1969 - 1 55 PM

Page 444 No. 8883

Notice of Mining Location

LODE CLAIM

TO ALL WHOM IT MAY CONCERN:

This Mining Claim, the name of which is the Apache # 11 Mining Claim, situate on land belonging to the United States of America, and in which there are valuable mineral deposits, was entered upon and lacated for the purpose of exploration and purchase by C. A. Cosgrove, Trustee for certain citizens of the United States.

(LOCATOR MUST INSERT EITHER "A CITIZEN OF THE UNITED STATES," OR "WHO HAS DECLARED HIS INTENTION TO BECOME A CITIZEN OF THE UNITED STATES.")

the undersigned, on the 29th day of May, 1969

The length of this claim is 1500 feet and I claim 1500 feet in a Northerly direction and Zero feet in a Southerly direction from the center of the discovery point, at which this notice is posted, lengthwise of the claim together with 300 feet in width of the surface grounds, on each side of the center of said claim. The general course of the lode deposit and premises is from the South to the North

The claim is situated and located in the Tombstone Mining District, in Cochise County in the State of Arizona, about 1750 feet in a easterly direction from the West 1/4 Corner of Section 30, T20S, R22E; G.&S.R. B&M. It is Contiguous to Claim Apache #s 9, 12, 15 & 16 and its North boundry is Common to the South Line of the N 1/2 NW 1/4 Section 30 T20S R22E.

The surface boundaries of the claim are marked upon the ground as follows:

Beginning at A Post

at a point in a — direction Zero feet from the discovery point (at which this notice is posted), being in the center of the South end line of said claim; thence East 300 feet to a Post, being the Southeast corner of said claim; thence North 976± feet to a Post being at the Northeast corner of said claim; thence West 300' feet to a Post at the center of the North end of this claim; thence West 300 feet to a Post, being at the Northwest corner of said claim; thence South 976'± feet to a Post at the Southwest corner of said claim; thence East 300 feet to the place of beginning.

Dated and posted on the grounds this 29th day of May, 1969.

Daison Merrill — C A Cosgrove (Trustee)

Witness — Locator(s)

STATE OF ARIZONA } ss.
COUNTY OF COCHISE }

Witness my hand and Official Seal

JAMES O. DIXON

County Recorder

B. [illegible] Deputy

Indexed	Photostat Compared	Blotted
[illegible]	[illegible]	[illegible]

Fee $2.00

Docket BKT 591

I hereby certify that the within instrument was filed and recorded at request of

C. A. Cosgrove

Phoenix, Ariz.

Date MAY 29 1969 - 1 55 PM

Page 445 No. 8884

1. disc on end line 19

probably should amend to full 1500' x 600' claim

these don't say the same thing

Amend to full 1500'

Notice of Mining Location

LODE CLAIM

TO ALL WHOM IT MAY CONCERN:

This Mining Claim, the name of which is the Apache #12 Mining Claim, situate on land belonging to the United States of America, and in which there are valuable mineral deposits, was entered upon and lacated for the purpose of exploration and purchase by C. A. Cosgrove, Trustee for certain citizens of the United States.

(LOCATOR MUST INSERT EITHER "A CITIZEN OF THE UNITED STATES," OR "WHO HAS DECLARED HIS INTENTION TO BECOME A CITIZEN OF THE UNITED STATES.")

the undersigned, on the 29 day of May, 1969

The length of this claim is 1500 feet and I claim 1500 feet in a Northerly direction and Zero feet in a Southerly direction from the center of the discovery point, at which this notice is posted, lengthwise of the claim together with 300 feet in width of the surface grounds, on each side of the center of said claim. The general course of the lode deposit and premises is from the South 1 to the North

The claim is situated and located in the Tombstone Mining District, in Cochise County in the State of Arizona, about 2350 in a easterly direction from the 1/4 Corner - West - Side Line of Section 30, T20S R22E, G&S.R B&M. This Claim is contiguous to Claims Apache #11 & 10 & the ~~[illegible]~~ Mid Section Line is Common with the east line of the Claim

The surface boundaries of the claim are marked upon the ground as follows:

Beginning at a Post

at a point in a — direction Zero feet from the discovery point (at which this notice is posted), being in the center of the South end line of said claim; thence East 300 feet to a Post, being the Southeast corner of said claim; thence North 976+ feet to a Post being at the Northeast corner of said claim; thence West 300 feet to a Post at the center of the North end of this claim; thence West 300 feet to a Post, being at the Northwest corner of said claim; thence South feet to a Post at the Southwest corner of said claim; thence East 300 feet to the place of beginning.

Dated and posted on the grounds this 29 day of May, 1969

Warson Merrill — C A Cosgrove (Trustee)

Witness — Locator(s)

STATE OF ARIZONA } ss.
COUNTY OF COCHISE }

Witness my hand and Official Seal

JAMES O. DIXON

County Recorder

B. [illegible] Deputy

Indexed	Photostat Compared	Blotted
[illegible]	[illegible]	[illegible]

Fee ~~$5.00~~ 7.00

I hereby certify that the within instrument was filed and recorded at request of

C. A. Cosgrove

Phoenix, Ariz.

Date MAY 29 1969 - 1 55 PM

Docket DKT 591

Page 446 No. 8885

1. dis on end line 20

Probably should amend to full 1500' x 600' claim

These don't say the same thing

Amend to full 1500'

Notice of Mining Location

LODE CLAIM

TO ALL WHOM IT MAY CONCERN:

This Mining Claim, the name of which is the Apache #13 Mining Claim, situate on land belonging to the United States of America, and in which there are valuable mineral deposits, was entered upon and lacated for the purpose of exploration and purchase by C. A. Cosgrove, Trustee for certain citizens of the United States.

(LOCATOR MUST INSERT EITHER "A CITIZEN OF THE UNITED STATES," OR "WHO HAS DECLARED HIS INTENTION TO BECOME A CITIZEN OF THE UNITED STATES.")

the undersigned, on the 29th day of May, 1969

The length of this claim is 1500 feet and 2 claim 1500 feet in a Northeasterly direction and Zero feet in a Southwesterly direction from the center of the discovery point, at which this notice is posted, lengthwise of the claim together with 300 feet in width of the surface grounds, on each side of the center of said claim. The general course of the lode deposit and premises is from the Southwest to the Northeast

The claim is situated and located in the Tombstone Mining District, in Cochise County in the State of Arizona, ~~about~~ Immediately North and parallel ~~in a~~ in direction ~~from~~ to the North line of the Patented Mining Claim "Gold Reeds"; said Claims being Contiguous and Excludes any area common with Claim known as "Mustang 1" located 2/7/1950

The surface boundaries of the claim are marked upon the ground as follows:

Beginning at Post

at a point in a — direction Zero feet from the discovery point (at which this notice is posted), being in the center of the ~~Southwest~~ west end line of said claim; thence South 333.5 feet to a Post, being the Southwest ~~Corner~~ corner of said claim; thence N 63°04'E 1500± feet to a Post being at the South east corner of said claim; thence North 333.5 feet to a Post at the center of the East end of this claim; thence North 333.5 feet to a Post, being at the Northeast corner of said claim; thence So 63°04'E 1500'± feet to a Post at the Northwest corner of said claim; thence South 333.5 feet to the place of beginning.

Dated and posted on the grounds this 29th day of May, 1969.

Daison Merrill — C A Cosgrove (Trustee)

Witness — Locator(s)

STATE OF ARIZONA } ss.
COUNTY OF COCHISE }

Witness my hand and Official Seal

JAMES O. DIXON

County Recorder

B. [illegible] Deputy

Indexed	Photostat Compared	Blotted
[illegible]	[illegible]	[illegible]

Fee ~~$1.00~~ $2.00

I hereby certify that the within instrument was filed and recorded at request of

C. A. Cosgrove

Phoenix, Ariz.

Date MAY 29 1969 1:55 PM

Docket DKT 591

Page 447 No. 8886

1. disc on end line 21

problem w/ valid mustang being must amend to acquire right??

these don't say the same

W mining

claim greater than 1500' x 600' draft to ~~act~~ this ~~disc but show difference~~ size

Notice of Mining Location

LODE CLAIM

TO ALL WHOM IT MAY CONCERN:

This Mining Claim, the name of which is the Apache #14 Mining Claim, situate on land belonging to the United States of America, and in which there are valuable mineral deposits, was entered upon and lacated for the purpose of exploration and purchase by C. A. Cosgrove, Trustee for certain citizens of the United States.

(LOCATOR MUST INSERT EITHER "A CITIZEN OF THE UNITED STATES," OR "WHO HAS DECLARED HIS INTENTION TO BECOME A CITIZEN OF THE UNITED STATES.")

the undersigned, on the 29th day of May, 1969

The length of this claim is 1500 feet and 2 claim 1500 feet in a Northeasterly direction and Zero feet in a Southwesterly direction from the center of the discovery point, at which this notice is posted, lengthwise of the claim together with 300 feet in width of the surface grounds, on each side of the center of said claim. The general course of the lode deposit and premises is from the Southwest to the Northeast

The claim is situated and located in the Tombstone Mining District, in Cochise County in the State of Arizona, about 700 feet in a Southerly direction from the West 1/4 Corner Section 30, T20S, R22E, G&S.R.B.&M. It is Contiguous with Claims Apache #13, 9, & 15. It excludes any area Common with Claim known as "Mustang #1" located 2/7/1950. Its West line is Common with the West line of said Section 30

The surface boundaries of the claim are marked upon the ground as follows:

Beginning at a Post.

at a point in a — direction Zero feet from the discovery point (at which this notice is posted), being in the center of the West end line of said claim; thence South 333.5 feet to a Post, being the Southwest corner of said claim; thence N63°04'E 1500'± feet to a Post being at the ~~North~~ Southeast corner of said claim; thence North 333.5 feet to a Post at the center of the East end of this claim; thence North 333.5 feet to a Post, being at the Northeast corner of said claim; thence S63°04'W 1500'± feet to a Post at the North West Corner ~~corner~~ of said claim; thence South 333.5 feet to the place of beginning.

Dated and posted on the grounds this 29th day of May, 1969

Daison Merrell — C A Cosgrove (Trustee)

Witness — Locator(s)

STATE OF ARIZONA } ss.
COUNTY OF COCHISE }

Witness my hand and Official Seal

JAMES O. DIXON

County Recorder

B. [illegible] Deputy

Indexed	Photostat Compared	Blotted
[illegible]	[illegible]	[illegible]

Fee ~~$1.00~~ $2.00

I hereby certify that the within instrument was filed and recorded at request of

C. A. Cosgrove

Phoenix, Ariz.

Date MAY 29 1969 - 1 55 PM

Docket DKT 591

Page 448 No. 8887

1. disc on end line 22

amend mustang claim ??? was claim valid at time

these don't say the same thing

claim greater than 1500' x 600' drafted to this size

Notice of Mining Location

LODE CLAIM

TO ALL WHOM IT MAY CONCERN:

This Mining Claim, the name of which is the Apache # 15 Mining Claim, situate on land belonging to the United States of America, and in which there are valuable mineral deposits, was entered upon and lacated for the purpose of exploration and purchase by C. A. Cosgrove, Trustee for certain citizens of the United States.

(LOCATOR MUST INSERT EITHER "A CITIZEN OF THE UNITED STATES," OR "WHO HAS DECLARED HIS INTENTION TO BECOME A CITIZEN OF THE UNITED STATES.")

the undersigned, on the 29th day of May, 1969

The length of this claim is 1500 feet and I claim 1500 feet in a Northeasterly direction and Zero feet in a Southwesterly direction from the center of the discovery point, at which this notice is posted, lengthwise of the claim together with 300 feet in width of the surface grounds, on each side of the center of said claim. The general course of the lode deposit and premises is from the Southwest to the Northeast

The claim is situated and located in the Tombstone Mining District, in Cochise County in the State of Arizona, about Zero feet in a east direction from the West 1/4 Corner Section 30, T20SR22E, G&SRB&M. It is Contiguous with Claims Apache 14, 16 & 11. Its West line is Common with the West line of Said Section 30

The surface boundaries of the claim are marked upon the ground as follows:

Beginning at Post

at a point in a — direction Zero feet from the discovery point (at which this notice is posted), being in the center of the West end line of said claim; thence South 333.5 feet to a Post, being the Southwest corner of said claim; thence N63°04'E 1500'± feet to a Post being at the Southeast corner of said claim; thence North 333.5' feet to a Post at the center of the East end of this claim; thence North 333.5 feet to a Post, being at the North east corner of said claim; thence S63°04'W 1500' feet to a Post at the Northwest corner of said claim; thence South 333.5 feet to the place of beginning.

Dated and posted on the grounds this 29th day of May, 1969

Daison Merrill — C A Cosgrove (Trustee)

Witness — Locator(s)

STATE OF ARIZONA } ss.
COUNTY OF COCHISE }

Witness my hand and Official Seal
JAMES Q. DIXON
County Recorder

B. Gogely Deputy

Indexed	Photostat Compared	Blotted

Fee ~~$1.00~~ $2.00

Docket DKT 591

I hereby certify that the within instrument was filed and recorded at request of C. A. Cosgrove

Phoenix, Ariz

Date MAY 29 1969 - 1:55 PM

Page 449 No. 8888

1. deed on end line 23

these don't say the same thing

claim greater than 500' x 600' drafted to this size

Notice of Mining Location

LODE CLAIM

TO ALL WHOM IT MAY CONCERN:

This Mining Claim, the name of which is the Apache #16 Mining Claim, situate on land belonging to the United States of America, and in which there are valuable mineral deposits, was entered upon and lacated for the purpose of exploration and purchase by C. A. Cosgrove, Trustee for certain citizens of the United States.

(LOCATOR MUST INSERT EITHER "A CITIZEN OF THE UNITED STATES," OR "WHO HAS DECLARED HIS INTENTION TO BECOME A CITIZEN OF THE UNITED STATES.")

the undersigned, on the 29th day of May, 1969

The length of this claim is 1500 feet and I claim 1500 feet in a Northeasterly direction and Zero feet in a Southwesterly direction from the center of the discovery point, at which this notice is posted, lengthwise of the claim together with 300 feet in width of the surface grounds, on each side of the center of said claim. The general course of the lode deposit and premises is from the Southwest to the Northeast

The claim is situated and located in the Tombstone Mining District, in Cochise County in the State of Arizona, about 650 feet in a Northerly direction from the West 1/4 Corner, Section 30 T20S R22E, G&S. R. B.&M. It is Contiguous to Claims Apache 15 & 11 & its North Boundry is the South line of the N 1/2 NW 1/4 Said Section 30

The surface boundaries of the claim are marked upon the ground as follows:

Beginning at a Post

at a point in a — direction Zero feet from the discovery point (at which this notice is posted), being in the center of the West end line of said claim; thence South 333.5 feet to a Post, being the Southwest corner of said claim; thence N63°04'E 1500 feet to a Post being at the Southeast corner of said claim; thence North 300 ± feet to a Post at the center of the East end of this claim; thence Westerly 750'± feet to a Post, being at the North corner of said claim; thence S63°04'E 750'± feet to a Post at the Northwest corner of said claim; thence South 333.5 feet to the place of beginning.

Dated and posted on the grounds this 29th day of May, 1969

Daison Merrell — C. A. Cosgrove (Trustee)

Witness — Locator(s)

STATE OF ARIZONA } ss.
COUNTY OF COCHISE }

Witness my hand and Official Seal

JAMES C. DIXON

County Recorder

B. Chopp Deputy

Indexed	Photostat Compared	Blotted

Fee $1.00

I hereby certify that the within instrument was filed and recorded at request of

C. A. Cosgrove

Phoenix, Ariz.

Date MAY 29 1969 - 1 55 PM

Docket DKT 591

Page 450 No. 8889

1. desc on end line 24

this creates an odd shapped claim want 1500' x 600'

these don't say the same thing

claim greater than 1500' x 600' Drafted to this size

claim should have N end lines

Extend NE Corner to full 1500' x 600'

Notice of Mining Location

LODE CLAIM

TO ALL WHOM IT MAY CONCERN:

This Mining Claim, the name of which is the Apache #17 Mining Claim, situate on land belonging to the United States of America, and in which there are valuable mineral deposits, was entered upon and lacated for the purpose of exploration and purchase by C. A. Cosgrove, Trustee for certain citizens of the United States.

(LOCATOR MUST INSERT EITHER "A CITIZEN OF THE UNITED STATES," OR "WHO HAS DECLARED HIS INTENTION TO BECOME A CITIZEN OF THE UNITED STATES.")

the undersigned, on the 29th day of May, 1969

The length of this claim is 1500 feet and 0 claim 1500 feet in a Southerly direction and Zero feet in a Northerly direction from the center of the discovery point, at which this notice is posted, lengthwise of the claim together with 300 feet in width of the surface grounds, on each side of the center of said claim. The general course of the lode deposit and premises is from the North to the South.

The claim is situated and located in the Tombstone Mining District, in Cochise County in the State of Arizona, ~~about~~ immediately East ~~of the~~ ~~in a~~ + Contiguous To ~~direction from~~ the Patented Mining Claims "Gold Reeds, Buffalo & North Star in the SW 1/4 Section 30, T 20 S R 22 E

The surface boundaries of the claim are marked upon the ground as follows:

Beginning at A Post

at a point in a — direction Zero feet from the discovery point (at which this notice is posted), being in the center of the North end line of said claim; thence N·63°04E 300 feet to a Post, being the North East corner of said claim; thence South 1692 feet to a Post being at the Southeast corner of said claim; thence West 126 feet to a Post at the center of the South end of this claim; thence West 10 feet to a Post, being at the South West corner of said claim; thence N 07°W 1500' feet to ~~a~~ the "3 Corner Gold Reeds" at the North West corner of said claim; thence N63°04'-52' feet to the place of beginning.

Dated and posted on the grounds this 29 day of May, 1969

Dawson Merrell — C A Cosgrove (Trustee)

Witness — Locator(s)

STATE OF ARIZONA } ss.
COUNTY OF COCHISE }

Witness my hand and Official Seal

JAMES O. DIXON

County Recorder

B. Lopez Deputy

Indexed	Photostat Compared	Blotted

Fee ~~$1.00~~ $2.00

DKT 591

Docket

I hereby certify that the within instrument was filed and recorded at request of

C. A. Cosgrove

Phoenix Ariz

MAY 29 1969 - 1 55 PM

Date

Page 451 No. 8890

1. desc on end line 25

2. desc pt not on center line of claim

doesn't pay the same thing

claim greater than 1500' x 600' drafted to this size

claims should have 11 end lines

1. disc on end line 26

Notice of Mining Location

LODE CLAIM

TO ALL WHOM IT MAY CONCERN:

This Mining Claim, the name of which is the Apache #18 Mining Claim, situate on land belonging to the United States of America, and in which there are valuable mineral deposits, was entered upon and lacated for the purpose of exploration and purchase by C. A. Cosgrove, Trustee for certain citizens of the United States.

(LOCATOR MUST INSERT EITHER "A CITIZEN OF THE UNITED STATES," OR "WHO HAS DECLARED HIS INTENTION TO BECOME A CITIZEN OF THE UNITED STATES.")

the undersigned, on the 31 day of May, 1969

The length of this claim is 1500 feet and 2 claim 1500 feet in a Northerly direction and Zero feet in a Southerly direction from the center of the discovery point, at which this notice is posted, lengthwise of the claim together with 300 feet in width of the surface grounds, on each side of the center of said claim. The general course of the lode deposit and premises is from the South to the North

The claim is situated and located in the Tombstone Mining District, in Cochise County in the State of Arizona, about 300 feet in an easterly direction from the West 1/4 Corner Section 31, T20S, R22E; G&SRB&M. West line of Claim is common with the West line of Section 31. Contiguous Claims are apache #19 & 24 & Kit Carson on the North.

The surface boundaries of the claim are marked upon the ground as follows:

Beginning at a Post

at a point in a — direction Zero feet from the discovery point (at which this notice is posted), being in the center of the South end line of said claim; thence East 300 feet to a Post, being the Southeast corner of said claim; thence North 1500' feet to a Post being at the Northeast corner of said claim; thence West 300 feet to a Post at the center of the North end of this claim; thence West 300 feet to a Post, being at the Northwest corner of said claim; thence South 1500 feet to a Post at the Southwest corner of said claim; thence East 300 feet to the place of beginning.

Dated and posted on the grounds this 31 day of May, 1969

Clark Hughes — Witness

C.A. Cosgrove (Trustee) — Locator(s)

STATE OF ARIZONA } ss.
COUNTY OF COCHISE }

Witness my hand and Official Seal

JAMES O. DIXON

County Recorder

H W White Deputy

Indexed	Photostat Compared	Blotted

$2.00 Fee ~~$1.00~~

I hereby certify that the within instrument was filed and recorded at request of

C. A. Cosgrove
Suite 707, 3033 N. Central Ave
Phoenix, Ariz 85012

Date JUN 4 1969 - 1:00 PM

Docket DKT 592 Page 249 No. 9176

Notice of Mining Location

LODE CLAIM

TO ALL WHOM IT MAY CONCERN:

This Mining Claim, the name of which is the Apache # 19 Mining Claim, situate on land belonging to the United States of America, and in which there are valuable mineral deposits, was entered upon and lacated for the purpose of exploration and purchase by C. A. Cosgrove, Trustee for certain citizens of the United States.

(LOCATOR MUST INSERT EITHER "A CITIZEN OF THE UNITED STATES," OR "WHO HAS DECLARED HIS INTENTION TO BECOME A CITIZEN OF THE UNITED STATES.")

the undersigned, on the 31 day of May, 1969

The length of this claim is 1500 feet and 2 claim 1500 feet in a Northerly direction and zero feet in a Southerly direction from the center of the discovery point, at which this notice is posted, lengthwise of the claim together with 300 feet in width of the surface grounds, on each side of the center of said claim. The general course of the lode deposit and premises is from the South to the North.

The claim is situated and located in the Tombstone Mining District, in Cochise County in the State of Arizona, about 900 east of the West 1/4 ~~in a~~ Corner Section 31, ~~direction from~~ T 20 S R 22 E G & S R B & M. The Claim is bounded on the West by Apache 18; on the South by Apache # 25; on the East by Apache # 20; on the North by Kit Carson.

The surface boundaries of the claim are marked upon the ground as follows:

Beginning at a Post

at a point in a — direction zero feet from the discovery point (at which this notice is posted), being in the center of the South end line of said claim; thence East 300 feet to a Post, being the South East corner of said claim; thence North 1500 feet to a Post being at the North east corner of said claim; thence West 300 feet to a Post at the center of the North end of this claim; thence West 300 feet to a Post, being at the Northwest corner of said claim; thence South 1500 feet to a Post at the Southwest corner of said claim; thence East 300 feet to the place of beginning.

Dated and posted on the grounds this 31 day of May, 1969.

Clark Haughton — C A Cosgrove (Trustee)

Witness — Locator(s)

STATE OF ARIZONA } ss.
COUNTY OF COCHISE }

Witness my hand and Official Seal
JAMES O. DIXON
County Recorder
A W White Deputy

Fee $2.00

Indexed	Photostat Compared	Blotted

I hereby certify that the within instrument was filed and recorded at request of
C. A. Cosgrove
Phoenix, Ariz

Date JUN 4 1969 - 1 00 PM

Docket DKT 592 Page 250 No. 9177

1. deed on end line 27

Notice of Mining Location

LODE CLAIM

TO ALL WHOM IT MAY CONCERN:

This Mining Claim, the name of which is the Apache # 20 Mining Claim, situate on land belonging to the United States of America, and in which there are valuable mineral deposits, was entered upon and lacated for the purpose of exploration and purchase by C. A. Cosgrove, Trustee for certain citizens of the United States.

(LOCATOR MUST INSERT EITHER "A CITIZEN OF THE UNITED STATES," OR "WHO HAS DECLARED HIS INTENTION TO BECOME A CITIZEN OF THE UNITED STATES.")

the undersigned, on the 31 day of May, 1969

The length of this claim is 1500 feet and 2 claim 1500 feet in a Northerly direction and zero feet in a Southerly direction from the center of the discovery point, at which this notice is posted, lengthwise of the claim together with 300 feet in width of the surface grounds, on each side of the center of said claim. The general course of the lode deposit and premises is from the South to the North

The claim is situated and located in the Tombstone Mining District, in Cochise County in the State of Arizona, about 1500 feet in a Easterly direction from the West 1/4 Corner Section 31 T20S R22E; G&S.R.B & M: The Claim is bounded on the West by Apache 19; On the east By Apache 21, On ~~Apache~~ the South By Apache 26.

The surface boundaries of the claim are marked upon the ground as follows:

Beginning at a Post

at a point in a — direction zero feet from the discovery point (at which this notice is posted), being in the center of the South end line of said claim; thence East 300 feet to a Post, being the South East corner of said claim; thence North 1500 feet to a Post being at the Northeast corner of said claim; thence West 300 feet to a Post at the center of the North end of this claim; thence West 300 feet to a Post, being at the Northwest corner of said claim; thence South 1500 feet to a Post at the Southwest corner of said claim; thence East 300 feet to the place of beginning.

Dated and posted on the grounds this 31 day of May, 1969

Charles Hughes — Witness

C. A. Cosgrove (Trustee) — Locator(s)

STATE OF ARIZONA } ss.
COUNTY OF COCHISE }

Witness my hand and Official Seal

JAMES O. DIXON
County Recorder

Deputy

Indexed	Photostat Compared	Blotted

$2.00
Fee ~~$2.00~~

I hereby certify that the within instrument was filed and recorded at request of C. A. Cosgrove Phoenix, Ariz

Date JUN 4 1969 - 1 00 PM

Docket DKT 592 Page 251 No. 9178

1. desc on end line 28

Notice of Mining Location

LODE CLAIM

TO ALL WHOM IT MAY CONCERN:

This Mining Claim, the name of which is the Apache #21 Mining Claim, situate on land belonging to the United States of America, and in which there are valuable mineral deposits, was entered upon and lacated for the purpose of exploration and purchase by C. A. Cosgrove, Trustee for certain citizens of the United States.

(LOCATOR MUST INSERT EITHER "A CITIZEN OF THE UNITED STATES," OR "WHO HAS DECLARED HIS INTENTION TO BECOME A CITIZEN OF THE UNITED STATES.")

the undersigned, on the 31 day of May, 1969

The length of this claim is 1500 feet and 2 claim 1500 feet in a Northerly direction and Zero feet in a Southerly direction from the center of the discovery point, at which this notice is posted, lengthwise of the claim together with 300 feet in width of the surface grounds, on each side of the center of said claim. The general course of the lode deposit and premises is from the South to the North

The claim is situated and located in the Tombstone Mining District, in Cochise County in the State of Arizona, about 2100 feet in an easterly direction from the West 1/4 Corner Section 31, T20S R22E; G.&S.R.B.&M. The Claim is Bounded on the West by Apache #20, on the east by Apache 22, on the North by Apache 1&3

The surface boundaries of the claim are marked upon the ground as follows:

Beginning at a post

at a point in a — direction Zero feet from the discovery point (at which this notice is posted), being in the center of the South end line of said claim; thence East 300 feet to a Post, being the Southeast corner of said claim; thence North 1500 feet to a Post being at the Northeast corner of said claim; thence West 300 feet to a Post at the center of the North end of this claim; thence West 300 feet to a Post, being at the Northwest corner of said claim; thence South 1500 feet to a Post at the Southeast corner of said claim; thence East 300 feet to the place of beginning.

Dated and posted on the grounds this 31 day of May, 1969.

Charles Hughes — Witness

C. A. Cosgrove (Trustee) — Locator(s)

STATE OF ARIZONA } ss.
COUNTY OF COCHISE }

Witness my hand and Official Seal
JAMES O. DIXON
County Recorder
Deputy

$2.00
Fee ~~$1.00~~

I hereby certify that the within instrument was filed and recorded at request of
C. A. Cosgrove
Phoenix

Date JUN 4 1969 - 1 00 PM

Indexed	Photostat Compared	Blotted

DKT 592
Docket

Page 252 No. ~~9179~~

1. Desc on end line 29

south west?

Notice of Mining Location

LODE CLAIM

TO ALL WHOM IT MAY CONCERN:

This Mining Claim, the name of which is the Apache #22 Mining Claim, situate on land belonging to the United States of America, and in which there are valuable mineral deposits, was entered upon and lacated for the purpose of exploration and purchase by C. A. Cosgrove, Trustee for certain citizens of the United States.

(LOCATOR MUST INSERT EITHER "A CITIZEN OF THE UNITED STATES," OR "WHO HAS DECLARED HIS INTENTION TO BECOME A CITIZEN OF THE UNITED STATES.")

the undersigned, on the 31 day of May, 1969

The length of this claim is 1500 feet and I claim 1500 feet in a Northerly direction and Zero feet in a Southerly direction from the center of the discovery point, at which this notice is posted, lengthwise of the claim together with 300 feet in width of the surface grounds, on each side of the center of said claim. The general course of the lode deposit and premises is from the South to the North

The claim is situated and located in the Tombstone Mining District, in Cochise County in the State of Arizona, about 2700 feet in a Easterly direction from the West 1/4 Corner Section 31, T20S R22E, G&SRB&M. The Claim is bounded on the West by Apache #21, on the east by Apache #23, & on the North by Apache #s 3 & 5.

The surface boundaries of the claim are marked upon the ground as follows:

Beginning at a post

at a point in a — direction Zero feet from the discovery point (at which this notice is posted), being in the center of the South end line of said claim; thence East 300 feet to a Post, being the Southeast corner of said claim; thence North 1500 feet to a Post being at the Northeast corner of said claim; thence West 300 feet to a Post at the center of the North end of this claim; thence West 300 feet to a Post, being at the Northwest corner of said claim; thence South 1500 feet to a Post at the Southwest corner of said claim; thence East 300 feet to the place of beginning.

Dated and posted on the grounds this 31 day of May, 1969

Clark Hughes — Witness

C A Cosgrove (Trustee) — Locator(s)

STATE OF ARIZONA } ss.
COUNTY OF COCHISE }

Witness my hand and Official Seal

JAMES O. DIXON

County Recorder

A W White Deputy

Indexed	Photostat Compared	Blotted

$2.00 Fee ~~$1.00~~

Docket DKT 592

I hereby certify that the within instrument was filed and recorded at request of

C. A. Cosgrove
Phoenix, Ariz

Date JUN 4 1969 - 1:00 PM

Page 253 No. 9180

1. dist on 30 end line

Notice of Mining Location

LODE CLAIM

TO ALL WHOM IT MAY CONCERN:

This Mining Claim, the name of which is the Apache #23 Mining Claim, situate on land belonging to the United States of America, and in which there are valuable mineral deposits, was entered upon and lacated for the purpose of exploration and purchase by C. A. Cosgrove, Trustee for certain citizens of the United States.

(LOCATOR MUST INSERT EITHER "A CITIZEN OF THE UNITED STATES," OR "WHO HAS DECLARED HIS INTENTION TO BECOME A CITIZEN OF THE UNITED STATES.")

the undersigned, on the 31st day of May, 1969

The length of this claim is 1500 feet and 2 claim 1500 feet in a Northerly direction and Zero feet in a Southerly direction from the center of the discovery point, at which this notice is posted, lengthwise of the claim together with 300 feet in width of the surface grounds, on each side of the center of said claim. The general course of the lode deposit and premises is from the South to the North

The claim is situated and located in the Tombstone Mining District, in Cochise County in the State of Arizona, about 3300 feet in an Easterly direction from the West 1/4 Corner Section 31, T20SR22E, G&SRB&M; The Claim is bounded on the North by Claims Apache 5 & 6, and on the West by Apache #22

The surface boundaries of the claim are marked upon the ground as follows:

Beginning at A Post

at a point in a — direction Zero feet from the discovery point (at which this notice is posted), being in the center of the South end line of said claim; thence East 300 feet to a Post, being the Southeast corner of said claim; thence North 1500 feet to a Post being at the Northeast corner of said claim; thence West 300 feet to a Post at the center of the North end of this claim; thence West 300 feet to a Post, being at the Northwest corner of said claim; thence South 1500 feet to a Post at the Southeast corner of said claim; thence East 300 feet to the place of beginning.

Dated and posted on the grounds this 31 day of May, 1969

Clark Hughes — Witness

C A Cosgrove (Trustee) — Locator(s)

STATE OF ARIZONA } ss.
COUNTY OF COCHISE }

Witness my hand and Official Seal

JAMES O. DIXON

County Recorder

A Mchite Deputy

Indexed	Photostat Compared	Blotted

Fee $2.00

I hereby certify that the within instrument was filed and recorded at request of

C. A. Cosgrove
Phoenix, Ariz

Date JUN 4 1969 - 1 00 PM

Docket DKT 592

Page 254 No. 9181

1 disc on end line

31

southwest

Notice of Mining Location

LODE CLAIM

1. desc on end line

32

TO ALL WHOM IT MAY CONCERN:

This Mining Claim, the name of which is the Apache #24 Mining Claim, situate on land belonging to the United States of America, and in which there are valuable mineral deposits, was entered upon and lacated for the purpose of exploration and purchase by C. A. Cosgrove, Trustee for certain citizens of the United States.

(LOCATOR MUST INSERT EITHER "A CITIZEN OF THE UNITED STATES," OR "WHO HAS DECLARED HIS INTENTION TO BECOME A CITIZEN OF THE UNITED STATES.")

the undersigned, on the 31 day of May, 1969

The length of this claim is 1500 feet and 2 claim 1500 feet in a Southerly direction and zero feet in a Northerly direction from the center of the discovery point, at which this notice is posted, lengthwise of the claim together with 300 feet in width of the surface grounds, on each side of the center of said claim. The general course of the lode deposit and premises is from the North to the South

The claim is situated and located in the Tombstone Mining District, in Cochise County in the State of Arizona, about 300 feet in a Easterly direction from the West 1/4 Corner Section 31, T20S R22E, G&SRB&M. The West Line of Claim & West Line of Section 31 are Common, The Claim is Bounded on the North By Apache #18 & on the East By Apache #25

The surface boundaries of the claim are marked upon the ground as follows:

Beginning at a Post

at a point in a — direction zero feet from the discovery point (at which this notice is posted), being in the center of the North end line of said claim; thence East 300 feet to a Post, being the North East corner of said claim; thence South 1500 feet to a Post being at the South East corner of said claim; thence West 300 feet to a Post at the center of the South end of this claim; thence West 300 feet to a Post, being at the South West corner of said claim; thence North 1500 feet to a Post at the North West corner of said claim; thence East 300 feet to the place of beginning.

Dated and posted on the grounds this 31 day of May, 1969.

Clarke Hughes — Witness

C. A. Cosgrove (Trustee) — Locator(s)

STATE OF ARIZONA
COUNTY OF COCHISE } ss.

Witness my hand and Official Seal

JAMES O. DIXON

County Recorder

Deputy

Indexed	Photostat Compared	Blotted

Fee $2.00

DKT 592

Docket

I hereby certify that the within instrument was filed and recorded at request of

C. A. Cosgrove
Phoenix, Ariz

Date JUN 4 1969 - 1 00 PM

Page 255 No. 9182

1. dec on end line 33

Notice of Mining Location

LODE CLAIM

TO ALL WHOM IT MAY CONCERN:

This Mining Claim, the name of which is the Apache #25 Mining Claim, situate on land belonging to the United States of America, and in which there are valuable mineral deposits, was entered upon and lacated for the purpose of exploration and purchase by C. A. Cosgrove, Trustee for certain citizens of the United States.

(LOCATOR MUST INSERT EITHER "A CITIZEN OF THE UNITED STATES," OR "WHO HAS DECLARED HIS INTENTION TO BECOME A CITIZEN OF THE UNITED STATES.")

the undersigned, on the 31 day of May, 1969

The length of this claim is 1500 feet and 2 claim 1500 feet in a Southerly direction and Zero feet in a Northerly direction from the center of the discovery point, at which this notice is posted, lengthwise of the claim together with 300 feet in width of the surface grounds, on each side of the center of said claim. The general course of the lode deposit and premises is from the North to the South

The claim is situated and located in the Tombstone Mining District, in Cochise County in the State of Arizona, about 900 feet in a Easterly direction from the West 1/4 Corner of Section 31 T20S R22E; G&SRB&M. The Claim is Bounded by Apache Claims #19, 24 & 26

The surface boundaries of the claim are marked upon the ground as follows:

Beginning at Post

at a point in a — direction Zero feet from the discovery point (at which this notice is posted), being in the center of the North end line of said claim; thence East 300 feet to a Post, being the Northeast corner of said claim; thence South 1500 feet to a Post being at the Southeast corner of said claim; thence West 300 feet to a Post at the center of the South end of this claim; thence West 300 feet to a Post, being at the Southwest corner of said claim; thence North 1500 feet to a Post at the Northwest corner of said claim; thence East 300 feet to the place of beginning.

Dated and posted on the grounds this 31 day of May, 1969.

Clark Hughes — Witness

C A Cosgrove (Trustee) — Locator(s)

STATE OF ARIZONA } ss.
COUNTY OF COCHISE }

Witness my hand and Official Seal

JAMES O. DIXON

County Recorder

W White Deputy

Indexed	Photostat Compared	Blotted

Fee $2.00

DKT 592

Docket

I hereby certify that the within instrument was filed and recorded at request of

C. A. Cosgrove
Phoenix, Ariz

Date JUN 4 1969 - 1 00 PM

Page 256 No. 9183

Notice of Mining Location

LODE CLAIM

TO ALL WHOM IT MAY CONCERN:

This Mining Claim, the name of which is the Apache #26 Mining Claim, situate on land belonging to the United States of America, and in which there are valuable mineral deposits, was entered upon and lacated for the purpose of exploration and purchase by C. A. Cosgrove, Trustee for certain citizens of the United States.

(LOCATOR MUST INSERT EITHER "A CITIZEN OF THE UNITED STATES," OR "WHO HAS DECLARED HIS INTENTION TO BECOME A CITIZEN OF THE UNITED STATES.")

the undersigned, on the 31 day of May, 1969

The length of this claim is 1500 feet and I claim 1500 feet in a Southerly direction and Zero feet in a Northerly direction from the center of the discovery point, at which this notice is posted, lengthwise of the claim together with 300 feet in width of the surface grounds, on each side of the center of said claim. The general course of the lode deposit and premises is from the North to the South

The claim is situated and located in the Tombstone Mining District, in Cochise County in the State of Arizona, about 1500 feet in a easterly direction from the West 1/4 Corner Section 31, T20S R22E, G&SRB&M. The Claim is bounded by Claims Apache #25 & #20

The surface boundaries of the claim are marked upon the ground as follows:

Beginning at a Post

at a point in a — direction Zero feet from the discovery point (at which this notice is posted), being in the center of the North end line of said claim; thence East 300 feet to a Post, being the Northeast corner of said claim; thence South 1500 feet to a Post being at the Southeast corner of said claim; thence West 300 feet to a Post at the center of the South end of this claim; thence West 300 feet to a Post, being at the Southwest corner of said claim; thence North 1500 feet to a Post at the Northwest corner of said claim; thence East 300 feet to the place of beginning.

Dated and posted on the grounds this 31 day of May, 1969.

Clark Hughes

Witness

C A Cosgrove (Trustee)

Locator(s)

STATE OF ARIZONA } ss.
COUNTY OF COCHISE }

Witness my hand and Official Seal

JAMES O. DIXON

County Recorder

H. White Deputy

Indexed	Photostat Compared	Blotted

Fee $2.00

Docket DKT 592

I hereby certify that the within instrument was filed and recorded at request of

C. A. Cosgrove
Phoenix, Ariz.

Date JUN 4 1969 - 1 00 PM

Page 257 No. 9184

1. dese on end line 34

JAMES STEWART CO.
Phoenix, Arizona

Notice of Mining Location

LODE CLAIM

1. desc on end line 35

TO ALL WHOM IT MAY CONCERN:

This Mining Claim, the name of which is the APACHE # 27 SEP 20 1973 Mining Claim, situate on land belonging to the United States of America, and in which there are valuable mineral deposits, was entered upon and located for the purpose of exploration and purchase by EDWARD F. HEROLD, Trustee for Certain Citizens of the United States,

(LOCATOR MUST INSERT EITHER "A CITIZEN OF THE UNITED STATES," OR "WHO HAS DECLARED HIS INTENTION TO BECOME A CITIZEN OF THE UNITED STATES.")

the undersigned, on the 1 day of Sept, 1973

The length of this claim is 1500 feet and I claim 1500 feet in a northerly direction and zero feet in a southerly direction from the center of the discovery point, at which this notice is posted, lengthwise of the claim together with 300 feet in width of the surface grounds, on each side of the center of said claim. The general course of the lode deposit and premises is from the south to the north

The claim is situated and located in the Tombstone Mining District, in Cochise County in the State of Arizona, about 3900 feet in a n easterly direction from west 1/4 corner of Section 31, T 20 S, R 22 E, G & S R B & M. The claim is bounded on the north by Claim Apache #6 and 7, and on the west by Apache #23.

The surface boundaries of the claim are marked upon the ground as follows:

Beginning at a post

at a point in a — direction zero feet from the discovery point (at which this notice is posted), being in the center of the south end line of said claim; thence east 300 feet to a post, being the southeast corner of said claim; thence north 1500 feet to a post being at the northeast corner of said claim; thence west 300 feet to a post at the center of the north end of this claim; thence west 300 feet to a post, being at the northwest corner of said claim; thence south 1500 feet to a post at the southeast corner of said claim; thence east 300 feet to the place of beginning.

Southwest

Dated and posted on the grounds this 1st day of Sept, 1973

Edward F. Herold, Trustee

Witness

Locator(s)

STATE OF ARIZONA
COUNTY OF COCHISE } ss.

Witness my hand and Official Seal

CHRISTINE MACNAB
County Recorder

Deputy

Indexed | Photostat Compared | Plotted

$2.00
Fee ~~TAX~~

I hereby certify that the within instrument was filed and recorded at request of James Stewart Co. 707 Mayer Central Bldg 3033 N. Central Ave. Phx. Az.

Date SEP 17 '73 -8 45 AM

Docket DKT 882 Page 545 No. 24553

Notice of Mining Location

LODE CLAIM

REC[illegible]
JAMES ST[illegible] CO.
Phoenix, A[illegible]

1. disc on end line 36

TO ALL WHOM IT MAY CONCERN:

This Mining Claim, the name of which is the APACHE #28 SEP 20 Mining Claim, situate on land belonging to the United States of America, and in which there are valuable mineral deposits, was entered upon and lacated for the purpose of exploration and purchase by EDWARD F. HEROLD, Trustee for Certain Citizens of the United States,

(LOCATOR MUST INSERT EITHER "A CITIZEN OF THE UNITED STATES," OR "WHO HAS DECLARED HIS INTENTION TO BECOME A CITIZEN OF THE UNITED STATES.")

the undersigned, on the 1 day of Sept, 1973

The length of this claim is 1500 feet and I claim 1500 feet in a northerly direction and zero feet in a southerly direction from the center of the discovery point, at which this notice is posted, lengthwise of the claim together with 300 feet in width of the surface grounds, on each side of the center of said claim. The general course of the lode deposit and premises is from the south to the north

The claim is situated and located in the Tombstone Mining District, in Cochise County in the State of Arizona, about 4500 feet in a n easterly direction from west 1/4 corner of Section 31, T 20 S, R 22 E, G & S R B & M. The claim is bounded on the north by Claim Apache #7 and 8, and on the west by Apache #27.

The surface boundaries of the claim are marked upon the ground as follows:

Beginning at a post

at a point in a — direction zero feet from the discovery point (at which this notice is posted), being in the center of the south end line of said claim; thence east 300 feet to a post, being the southeast corner of said claim; thence north 1500 feet to a post being at the northeast corner of said claim; thence west 300 feet to a post at the center of the north end of this claim; thence west 300 feet to a post, being at the northwest corner of said claim; thence south 1500 feet to a post at the southeast corner of said claim; thence east 300 feet to the place of beginning.

southwest

Dated and posted on the grounds this 1 day of Sept, 1973

[signature] Edward F. Herold, Trustee

[signature] Witness [signature] Locator(s)

STATE OF ARIZONA } ss.
COUNTY OF COCHISE }

Witness my hand and Official Seal

CHRISTINE MACNAB
County Recorder

[signature] Deputy

Indexed	Photostat Compared	Blotted

Fee $2.00

I hereby certify that the within instrument was filed and recorded at request of James Stewart Co.

[signature]

Date SEP 17 '73 -8 45 AM

Docket DKT 882

Page 546 No. 24554

Notice of Mining Location

LODE CLAIM

REC... JAMES ST... CO. Phoenix, Arizona

1. desc on end line 37

TO ALL WHOM IT MAY CONCERN:

This Mining Claim, the name of which is the APACHE #29 SEP 20 1973 Mining Claim, situate on land belonging to the United States of America, and in which there are valuable mineral deposits, was entered upon and lacated for the purpose of exploration and purchase by EDWARD F. HEROLD, Trustee for Certain Citizens of the United States.

(LOCATOR MUST INSERT EITHER "A CITIZEN OF THE UNITED STATES," OR "WHO HAS DECLARED HIS INTENTION TO BECOME A CITIZEN OF THE UNITED STATES.")

the undersigned, on the 1 day of Sept, 1973

The length of this claim is 1500 feet and I claim 1500 feet in a northerly direction and zero feet in a southerly direction from the center of the discovery point, at which this notice is posted, lengthwise of the claim together with 300 feet in width of the surface grounds, on each side of the center of said claim. The general course of the lode deposit and premises is from the south to the north

The claim is situated and located in the Tombstone Mining District, in Cochise County in the State of Arizona, about 5100 feet in a n easterly direction from west 1/4 corner of Section 31, T 20 S, R 22 E, G & S R B & M. The claim is bounded on the north by Claim Apache #8, and on the west by Apache #28.

The surface boundaries of the claim are marked upon the ground as follows:

Beginning at a post

at a point in a -- direction zero feet from the discovery point (at which this notice is posted), being in the center of the south end line of said claim; thence east 300 feet to a post, being the southeast corner of said claim; thence north 1500 feet to a post being at the northeast corner of said claim; thence west 300 feet to a post at the center of the north end of this claim; thence west 300 feet to a post, being at the northwest corner of said claim; thence south 1500 feet to a post at the southeast corner of said claim; thence east 300 feet to the place of beginning.

southwest

Dated and posted on the grounds this 1 day of Sept, 1973

[signature] Edward F. Herold, Trustee

[signature] Witness [signature] Locator(s)

STATE OF ARIZONA } ss.
COUNTY OF COCHISE }

Witness my hand and Official Seal

CHRISTINE MACNAB
County Recorder

B [signature] Deputy

Indexed	Photostat Compared	Blotted
[signature]	[signature]	[signature]

Fee $2.00

I hereby certify that the within instrument was filed and recorded at request of James Stewart Co. Phx. Az.

Date SEP 17 1973 8:45 AM

Docket DKT 882 Page 547 No. 24555

JAMES STEWART CO.
Phoenix, Arizona

1. disc on end line 38

Notice of Mining Location

LODE CLAIM

TO ALL WHOM IT MAY CONCERN:

SEP 20 1973

This Mining Claim, the name of which is the APACHE # 30 Mining Claim, situate on land belonging to the United States of America, and in which there are valuable mineral deposits, was entered upon and lacated for the purpose of exploration and purchase by EDWARD F. HEROLD, Trustee for Certain Citizens of the United States.

(LOCATOR MUST INSERT EITHER "A CITIZEN OF THE UNITED STATES," OR "WHO HAS DECLARED HIS INTENTION TO BECOME A CITIZEN OF THE UNITED STATES.")

the undersigned, on the 1st day of Sept, 1973

The length of this claim is 1500 feet and I claim 1500 feet in a southerly direction and zero feet in a northerly direction from the center of the discovery point, at which this notice is posted, lengthwise of the claim together with 300 feet in width of the surface grounds, on each side of the center of said claim. The general course of the lode deposit and premises is from the north to the south

The claim is situated and located in the Tombstone Mining District, in Cochise County in the State of Arizona, about 2100 feet in an easterly direction from a point 200 feet south of West 1/4 Corner, Section 31, T 20 S, R 22 E, G & S R B & M. The claim is bounded on the north by Claim Apache #21 and on the west by Apache #26.

The surface boundaries of the claim are marked upon the ground as follows:

Beginning at a post

at a point in a -- direction zero feet from the discovery point (at which this notice is posted), being in the center of the north end line of said claim; thence east 300 feet to a post, being the northeast corner of said claim; thence south 1500 feet to a post being at the southeast corner of said claim; thence west 300 feet to a post at the center of the south end of this claim; thence west 300 feet to a post, being at the southwest corner of said claim; thence north 1500 feet to a post at the northwest corner of said claim; thence east 300 feet to the place of beginning.

Dated and posted on the grounds this 1st day of Sept, 1973

[signature] Edward F. Herold, Trustee

[signature] Witness [signature] Locator(s)

STATE OF ARIZONA } ss.
COUNTY OF COCHISE }

Witness my hand and Official Seal

CHRISTINE MACNAB
County Recorder

B [signature] Deputy

Indexed	Photostat Compared	Blotted

Fee $2.00

Docket 882

I hereby certify that the within instrument was filed and recorded at request of

James Stewart Co

Phx. Cy

Date SEP 17 '73 -8 45 AM

Page 548 No. 24556

RECORDED

JAMES STEWART CO.
Phoenix, Arizona

1. desc on end line 39

Notice of Mining Location

LODE CLAIM

TO ALL WHOM IT MAY CONCERN:

SEP 20 1973

This Mining Claim, the name of which is the APACHE # 31 Mining Claim, situate on land belonging to the United States of America, and in which there are valuable mineral deposits, was entered upon and lacated for the purpose of exploration and purchase by EDWARD F. HEROLD, Trustee for Certain Citizens of the United States,

(LOCATOR MUST INSERT EITHER "A CITIZEN OF THE UNITED STATES," OR "WHO HAS DECLARED HIS INTENTION TO BECOME A CITIZEN OF THE UNITED STATES.")

the undersigned, on the 1st day of Sept, 1973

The length of this claim is 1500 feet and I claim 1500 feet in a southerly direction and zero feet in a northerly direction from the center of the discovery point, at which this notice is posted, lengthwise of the claim together with 300 feet in width of the surface grounds, on each side of the center of said claim. The general course of the lode deposit and premises is from the north to the south

The claim is situated and located in the Tombstone Mining District, in Cochise County in the State of Arizona, about 2700 feet in an easterly direction from a point 200 feet south of west 1/4 corner, Section 31, T 20 S, R 22 E, G & S R B & M. The claim is bounded on the north by Claim Apache #22 and on the west by Apache #30.

The surface boundaries of the claim are marked upon the ground as follows:

Beginning at a post

at a point in a -- direction zero feet from the discovery point (at which this notice is posted), being in the center of the north end line of said claim; thence east 300 feet to a post, being the northeast corner of said claim; thence south 1500 feet to a post being at the southeast corner of said claim; thence west 300 feet to a post at the center of the south end of this claim; thence west 300 feet to a post, being at the southwest corner of said claim; thence north 1500 feet to a post at the northwest corner of said claim; thence east 300 feet to the place of beginning.

Dated and posted on the grounds this 1st day of Sept, 1973

Witness

Edward F. Herold, Trustee

Locator(s)

STATE OF ARIZONA
COUNTY OF COCHISE } ss.

Witness my hand and Official Seal

CHRISTINE MACNAB
County Recorder

Deputy

Indexed	Photostat Compared	Blotted

$2.00
Fee ~~XXX~~

Docket DKT 882

I hereby certify that the within instrument was filed and recorded at request of James Stewart Co. Phx., Az.

Date SEP 17 '73 -8 45 AM

Page 549 No. 24557

RECEIVED
JAMES STEWART CO
Phoenix, Arizona

Notice of Mining Location

LODE CLAIM

TO ALL WHOM IT MAY CONCERN:

This Mining Claim, the name of which is the APACHE # 32 SEP 20 Mining Claim, situate on land belonging to the United States of America, and in which there are valuable mineral deposits, was entered upon and lacated for the purpose of exploration and purchase by EDWARD F. HEROLD, Trustee for Certain Citizens of the United States.

(LOCATOR MUST INSERT EITHER "A CITIZEN OF THE UNITED STATES," OR "WHO HAS DECLARED HIS INTENTION TO BECOME A CITIZEN OF THE UNITED STATES.")

the undersigned, on the 1st day of Sept, 1973

The length of this claim is 1500 feet and I claim 1500 feet in a southerly direction and zero feet in a northerly direction from the center of the discovery point, at which this notice is posted, lengthwise of the claim together with 300 feet in width of the surface grounds, on each side of the center of said claim. The general course of the lode deposit and premises is from the north to the south

The claim is situated and located in the Tombstone Mining District, in Cochise County in the State of Arizona, about 3300 feet in an easterly direction from a point 200 feet south of west 1/4 corner, Section 31, T 20 S, R 22 E, G & S R B & M. The claim is bounded on the north by Claim Apache #23 and on the west by Apache #31.

The surface boundaries of the claim are marked upon the ground as follows:

Beginning at a post

at a point in a -- direction zero feet from the discovery point (at which this notice is posted), being in the center of the north end line of said claim; thence east 300 feet to a post, being the northeast corner of said claim; thence south 1500 feet to a post being at the southeast corner of said claim; thence west 300 feet to a post at the center of the south end of this claim; thence west 300 feet to a post, being at the southwest corner of said claim; thence north 1500 feet to a post at the northwest corner of said claim; thence east 300 feet to the place of beginning.

Dated and posted on the grounds this 1st day of Sept, 1973

Edward F. Herold, Trustee

Witness

Locator(s)

STATE OF ARIZONA } ss.
COUNTY OF COCHISE }

Witness my hand and Official Seal

CHRISTINE MACNAB
County Recorder

Deputy

Indexed	Photostat Compared	Blotted

Fee $2.00

I hereby certify that the within instrument was filed and recorded at request of James Stewart Co.

Phy. Cy.

Date SEP 17 '73 -8 45 AM

Docket DKT 882

Page 550 No. 24558

1. desc on end line

40

882 PAGE 550

RECEIVED
JAMES STEWART CO.
Phoenix, Arizona

Notice of Mining Location

LODE CLAIM

TO ALL WHOM IT MAY CONCERN:

This Mining Claim, the name of which is the APACHE #33 SEP 20 1973 Mining Claim, situate on land belonging to the United States of America, and in which there are valuable mineral deposits, was entered upon and lacated for the purpose of exploration and purchase by EDWARD F. HEROLD, Trustee for Certain Citizens of the United States,

(LOCATOR MUST INSERT EITHER "A CITIZEN OF THE UNITED STATES," OR "WHO HAS DECLARED HIS INTENTION TO BECOME A CITIZEN OF THE UNITED STATES.")

the undersigned, on the 1st day of Sept, 1973

The length of this claim is 1500 feet and I claim 1500 feet in a southerly direction and zero feet in a northerly direction from the center of the discovery point, at which this notice is posted, lengthwise of the claim together with 300 feet in width of the surface grounds, on each side of the center of said claim. The general course of the lode deposit and premises is from the north to the south

The claim is situated and located in the Tombstone Mining District, in Cochise County in the State of Arizona, about 3900 feet in an easterly direction from a point 200 feet south of west 1/4 corner, Section 31, T 20 S, R 22 E, G & S R B & M. The claim is bounded on the north by Claim Apache #27 and on the west by Apache #32.

The surface boundaries of the claim are marked upon the ground as follows:

Beginning at a post

at a point in a -- direction zero feet from the discovery point (at which this notice is posted), being in the center of the north end line of said claim; thence east 300 feet to a post, being the northeast corner of said claim; thence south 1500 feet to a post being at the southeast corner of said claim; thence west 300 feet to a post at the center of the south end of this claim; thence west 300 feet to a post, being at the southwest corner of said claim; thence north 1500 feet to a post at the northwest corner of said claim; thence east 300 feet to the place of beginning.

Dated and posted on the grounds this 1st day of Sept, 1973

Edward F. Herold, Trustee

Witness

Locator(s)

STATE OF ARIZONA
COUNTY OF COCHISE } ss.

Witness my hand and Official Seal

CHRISTINE MACNAB
County Recorder

Deputy

Indexed	Photostat Compared	Blotted

$2.00
Fee ~~$1.00~~

Docket DKT 882

I hereby certify that the within instrument was filed and recorded at request of James Stewart Co.

Date SEP 17 '73 -8 45 AM

Page 551 No. 24559

1. desc on end line

41

RECORDED
JAMES STEWART CO.
Phoenix, Arizona

1. desc on end line 42

Notice of Mining Location

LODE CLAIM

SEP 20 1973

TO ALL WHOM IT MAY CONCERN:

This Mining Claim, the name of which is the APACHE # 34 Mining Claim, situate on land belonging to the United States of America, and in which there are valuable mineral deposits, was entered upon and lacated for the purpose of exploration and purchase by EDWARD F. HEROLD, Trustee for Certain Citizens of the United States,

(LOCATOR MUST INSERT EITHER "A CITIZEN OF THE UNITED STATES," OR "WHO HAS DECLARED HIS INTENTION TO BECOME A CITIZEN OF THE UNITED STATES.")

the undersigned, on the 1st day of Sept, 1973

The length of this claim is 1500 feet and I claim 1500 feet in a southerly direction and zero feet in a northerly direction from the center of the discovery point, at which this notice is posted, lengthwise of the claim together with 300 feet in width of the surface grounds, on each side of the center of said claim. The general course of the lode deposit and premises is from the north to the south

The claim is situated and located in the Tombstone Mining District, in Cochise County in the State of Arizona, about 4500 feet in an easterly direction from a point 200 feet south of west 1/4 corner, Section 31, T 20 S, R 22 E, G & S R B&M. The claim is bounded on the north by Claim Apache #28 and on the west by Apache #33.

The surface boundaries of the claim are marked upon the ground as follows:

Beginning at a post

at a point in a -- direction zero feet from the discovery point (at which this notice is posted), being in the center of the north end line of said claim; thence east 300 feet to a post, being the northeast corner of said claim; thence south 1500 feet to a post being at the southeast corner of said claim; thence west 300 feet to a post at the center of the south end of this claim; thence west 300 feet to a post, being at the southwest corner of said claim; thence north 1500 feet to a post at the northwest corner of said claim; thence east 300 feet to the place of beginning.

Dated and posted on the grounds this 1st day of Sept, 1973

Edward F. Herold, Trustee

Witness

Locator(s)

STATE OF ARIZONA } ss.
COUNTY OF COCHISE }

Witness my hand and Official Seal

CHRISTINE MACNAB

County Recorder

Deputy

Indexed	Photostat Compared	Blotted

Fee $2.00

Docket DKT 882

I hereby certify that the within instrument was filed and recorded at request of James Stewart Co.

Date SEP 27 1973 8 45 AM

Page 552 No. 24560

JAMES STEWART CO.
Phoenix, Arizona

43

1. dec on end line

Notice of Mining Location

LODE CLAIM

TO ALL WHOM IT MAY CONCERN:

SEP 20 1973

This Mining Claim, the name of which is the APACHE #35 Mining Claim, situate on land belonging to the United States of America, and in which there are valuable mineral deposits, was entered upon and lacated for the purpose of exploration and purchase by EDWARD F. HEROLD, Trustee for Certain Citizens of the United States.

(LOCATOR MUST INSERT EITHER "A CITIZEN OF THE UNITED STATES," OR "WHO HAS DECLARED HIS INTENTION TO BECOME A CITIZEN OF THE UNITED STATES.")

the undersigned, on the 1st day of Sept, 1973

The length of this claim is 1500 feet and I claim 1500 feet in a southerly direction and zero feet in a northerly direction from the center of the discovery point, at which this notice is posted, lengthwise of the claim together with 300 feet in width of the surface grounds, on each side of the center of said claim. The general course of the lode deposit and premises is from the north to the south.

The claim is situated and located in the Tombstone Mining District, in Cochise County in the State of Arizona, about 5100 feet in an easterly direction from a point 200 feet south of west 1/4 corner, Section 31, T 20 S, R 22 E, G & S R B & M. The claim is bounded on the north by Claim Apache #29 and on the west by Apache #34.

The surface boundaries of the claim are marked upon the ground as follows:

Beginning at a post

at a point in a -- direction zero feet from the discovery point (at which this notice is posted), being in the center of the north end line of said claim; thence east 300 feet to a post, being the northeast corner of said claim; thence south 1500 feet to a post being at the southeast corner of said claim; thence west 300 feet to a post at the center of the south end of this claim; thence west 300 feet to a post, being at the southwest corner of said claim; thence north 1500 feet to a post at the northwest corner of said claim; thence east 300 feet to the place of beginning.

Dated and posted on the grounds this 1st day of Sept, 1973

E. Rosenow — Edward F. Herold, Trustee

Charles Hughes — Edward F. Herold

Witness — Locator(s)

STATE OF ARIZONA
COUNTY OF COCHISE } ss.

Witness my hand and Official Seal

CHRISTINE MACNA

County Recorder

B. Jones Deputy

Indexed	Photostat Compared	Blotted

$2.00
Fee ~~$1.50~~

I hereby certify that the within instrument was filed and recorded at request of James Stewart Co.

PM. G

Date 3:15 P.M.

Docket DKT 882 Page 553 No. 24561

RECEIVED
JAMES STEWART CO.
Tombstone, Arizona

SEP 20 1973

44

Notice of Mining Location

LODE CLAIM

TO ALL WHOM IT MAY CONCERN:

This Mining Claim, the name of which is the APACHE # 36 Mining Claim, situate on land belonging to the United States of America, and in which there are valuable mineral deposits, was entered upon and lacated for the purpose of exploration and purchase by EDWARD F. HEROLD, Trustee for Certain Citizens of the United States.

(LOCATOR MUST INSERT EITHER "A CITIZEN OF THE UNITED STATES," OR "WHO HAS DECLARED HIS INTENTION TO BECOME A CITIZEN OF THE UNITED STATES.")

the undersigned, on the 1st day of Sept, 1973

The length of this claim is 800 feet and I claim 800 feet in a southerly direction and zero feet in a northerly direction from the center of the discovery point, at which this notice is posted, lengthwise of the claim together with 300 feet in width of the surface grounds, on each side of the center of said claim. The general course of the lode deposit and premises is from the north to the south

1. amend to make claim full 1500' x 600'
2. desc on end line

The claim is situated and located in the TOMBSTONE Mining District, in Cochise County in the State of Arizona, ~~about~~ adjacent to and extends 600 feet in an easterly direction from the southwest corner of Section 31, T 20 S, R 22 E, G & S R B & M. The claim extends north from the south line of Section 31, T 20 S, R 22 E, G & S R B & M a distance of 800 feet. Section line of said Section 31 becomes the west boundary, and Claim Apache #24 is on the north.

The surface boundaries of the claim are marked upon the ground as follows:

Beginning at a post

at a point in a -- direction zero feet from the discovery point (at which this notice is posted), being in the center of the north end line of said claim; thence east 300 feet to a post, being the southeast corner of said claim; thence south 800 feet to a post on fence line being at the southeast corner of said claim; thence west 300 feet to a post at the center of the south end of this claim; thence west 300 feet to a post, being at the southwest corner of said claim; thence north 800 feet to a post at the northeast corner of said claim; thence east 300 feet to the place of beginning.

northeast

northwest

Dated and posted on the grounds this 1st day of Sept, 1973

EDWARD F. HEROLD, Trustee

Witness

Locator(s)

STATE OF ARIZONA
COUNTY OF COCHISE } ss.

Witness my hand and Official Seal

CHRISTINE MACNAB
County Recorder

Deputy

Indexed	Photostat Compared	Blotted

Fee ~~$1.00~~ 2.00

I hereby certify that the within instrument was filed and recorded at request of James Stewart Co.

Date SEP 17 '73 -8 45 AM

Docket DKT 882 Page 554 No. 24562

Notice of Mining Location

LODE CLAIM

RECEIVED
JAMES STEWART CO.
Phoenix, Arizona

TO ALL WHOM IT MAY CONCERN:

This Mining Claim, the name of which is the APACHE # 37 Mining Claim, situate on land belonging to the United States of America, and in which there are valuable mineral deposits, was entered upon and lacated for the purpose of exploration and purchase by EDWARD F. HEROLD, Trustee for Certain Citizens of the United States.

SEP 20 1973

(LOCATOR MUST INSERT EITHER "A CITIZEN OF THE UNITED STATES," OR "WHO HAS DECLARED HIS INTENTION TO BECOME A CITIZEN OF THE UNITED STATES.")

the undersigned, on the 1st day of Sept, 1973

The length of this claim is 800 feet and I claim 800 feet in a southerly direction and zero feet in a northerly direction from the center of the discovery point, at which this notice is posted, lengthwise of the claim together with 300 feet in width of the surface grounds, on each side of the center of said claim. The general course of the lode deposit and premises is from the north to the south

The claim is situated and located in the TOMBSTONE Mining District, in Cochise County in the State of Arizona, about 900 feet in an easterly direction from S.W. corner Section 31, T 20 S, R 22 E, G & S R B & M. This claim is bounded on the north by Apache Claim #25 and on the west by Apache Claim #36. This claim lies 800 feet in Section 31, and is bounded on the south by the south section line of Section 31.

The surface boundaries of the claim are marked upon the ground as follows:

Beginning at a post

at a point in a -- direction zero feet from the discovery point (at which this notice is posted), being in the center of the north end line of said claim; thence east 300 feet to a post, being the northeast corner of said claim; thence south 800 feet to a post on fence line being at the southeast corner of said claim; thence west 300 feet to a post on fence line at the center of the south end of this claim; thence west 300 feet to a post on fence line, being at the southwest corner of said claim; thence north 800 feet to a post at the northwest corner of said claim; thence east 300 feet to the place of beginning.

Dated and posted on the grounds this 1st day of Sept, 1973

[signature] EDWARD F. HEROLD, Trustee

Clark Hughes [signature] Edward F. Herold

Witness Locator(s)

amend & make claim full 1500' x 600' feet.

desc on end line

STATE OF ARIZONA } ss.
COUNTY OF COCHISE }

Witness my hand and Official Seal

CHRISTINE MACNAB
County Recorder

[signature] Deputy

Indexed	Photostat Compared	Blotted

Fee $2.00 ~~$1.00~~

I hereby certify that the within instrument was filed and recorded at request of

James Stewart Co

Phy. Ag.

Date SEP 17 '73 -8 45 AM

Docket DKT 882

Page 555 No. 24563

Notice of Mining Location

LODE CLAIM

TO ALL WHOM IT MAY CONCERN:

This Mining Claim, the name of which is the APACHE # 38 SEP 20 1973 Mining Claim, situate on land belonging to the United States of America, and in which there are valuable mineral deposits, was entered upon and lacated for the purpose of exploration and purchase by EDWARD F. HEROLD, Trustee for Certain Citizens of the United States.

(LOCATOR MUST INSERT EITHER "A CITIZEN OF THE UNITED STATES," OR "WHO HAS DECLARED HIS INTENTION TO BECOME A CITIZEN OF THE UNITED STATES.")

the undersigned, on the 1st day of Sept, 1973

The length of this claim is 800 feet and I claim 800 feet in a southerly direction and zero feet in a northerly direction from the center of the discovery point, at which this notice is posted, lengthwise of the claim together with 300 feet in width of the surface grounds, on each side of the center of said claim. The general course of the lode deposit and premises is from the north to the south

The claim is situated and located in the TOMBSTONE Mining District, in Cochise County in the State of Arizona, about 1500 feet in a easterly direction from S.W. corner, Section 31, T 20 S, R 22 E, G & S R B & M. The claim is bounded on the north by Apache Claim #26 and on the west by Apache Claim #37. The claim lies 800 feet in Section 31, and is bounded on the south by the south line of said Section 31.

The surface boundaries of the claim are marked upon the ground as follows:

Beginning at a post

at a point in a -- direction zero feet from the discovery point (at which this notice is posted), being in the center of the north end line of said claim; thence east 300 feet to a post, being the northeast corner of said claim; thence south 800 feet to a post on fence line being at the southeast corner of said claim; thence west 300 feet to a post at the center of the south end of this claim; thence west 300 feet to a post, being at the southwest corner of said claim; thence north 800 feet to a post at the northwest corner of said claim; thence east 300 feet to the place of beginning.

Dated and posted on the grounds this 1st day of Sept, 1973

EDWARD F. HEROLD, Trustee

Witness

Locator(s)

STATE OF ARIZONA
COUNTY OF COCHISE } ss.

Witness my hand and Official Seal

CHRISTINE MACNAB

County Recorder

Deputy

Indexed	Photostat Compared	Blotted

Fee $2.00

I hereby certify that the within instrument was filed and recorded at request of James Stewart Co.

Phy. Q

Date SEP 17 '73 -8 45 AM

Docket DKT 882 Page 556 No. 24564

882 PAGE 556

amend to 46
make full 1500' x 600'

close on end line

Notice of Mining Location

LODE CLAIM

SEP 20 1973

TO ALL WHOM IT MAY CONCERN:

This Mining Claim, the name of which is the APACHE # 39 Mining Claim, situate on land belonging to the United States of America, and in which there are valuable mineral deposits, was entered upon and lacated for the purpose of exploration and purchase by EDWARD F. HEROLD, Trustee for Certain Citizens of the United States

(LOCATOR MUST INSERT EITHER "A CITIZEN OF THE UNITED STATES," OR "WHO HAS DECLARED HIS INTENTION TO BECOME A CITIZEN OF THE UNITED STATES.")

the undersigned, on the 1st day of Sept, 1973

The length of this claim is 1500 feet and I claim 1500 feet in a Northerly direction and zero feet in a southerly direction from the center of the discovery point, at which this notice is posted, lengthwise of the claim together with 300 feet in width of the surface grounds, on each side of the center of said claim. The general course of the lode deposit and premises is from the south to the north

The claim is situated and located in the Tombstone Mining District, in Cochise County in the State of Arizona, about 2100 feet in an easterly direction from S.W. Corner of Section 31, T 20 S, R 22 E, G & S R B & M. The claim is bounded on the north by Apache Claim #30 and on the west by Apache claim #38. The claim lies 700 feet in Sections 5 & 6, T 21 S, R 22 E, G & S R B & M and 800 feet in Section 31.

The surface boundaries of the claim are marked upon the ground as follows:

Beginning at a post

at a point in a -- direction zero feet from the discovery point (at which this notice is posted), being in the center of the south end line of said claim; thence east 300 feet to a post, being the southeast corner of said claim; thence north 1500 feet to a post being at the northeast corner of said claim; thence west 300 feet to a post at the center of the north end of this claim; thence west 300 feet to a post, being at the northwest corner of said claim; thence south 1500 feet to a post at the southwest corner of said claim; thence east 300 feet to the place of beginning.

Dated and posted on the grounds this 1st day of Sept, 1973

Edward F. Herold, Trustee

Clark Hughes — Witness

Edward F. Herold — Locator(s)

STATE OF ARIZONA } ss.
COUNTY OF COCHISE }

Witness my hand and Official Seal

CHRISTINE MACNAB
County Recorder

Deputy

Indexed	Photostat Compared	Plotted

$2.00
Fee ~~$1.00~~

Docket DKT 882

I hereby certify that the within instrument was filed and recorded at request of

James Stewart Co.

Phx. Ag

Date 1973 -8 45 AM

Page 557 No. 24565

47

disc on end line

48

Amend to full 1500' x 600'

No Date

1 disc on end line

Notice of Mining Location

LODE CLAIM

TO ALL WHOM IT MAY CONCERN:

This Mining Claim, the name of which is the APACHE # 40 SEP 20 1973 Mining Claim, situate on land belonging to the United States of America, and in which there are valuable mineral deposits, was entered upon and lacated for the purpose of exploration and purchase by EDWARD F. HEROLD, Trustee for Certain Citizens of the United States.

(LOCATOR MUST INSERT EITHER "A CITIZEN OF THE UNITED STATES," OR "WHO HAS DECLARED HIS INTENTION TO BECOME A CITIZEN OF THE UNITED STATES.")

the undersigned, on the _____ day of _____, 1973

The length of this claim is 800 feet and I claim 800 feet in a southerly direction and zero feet in a northerly direction from the center of the discovery point, at which this notice is posted, lengthwise of the claim together with 300 feet in width of the surface grounds, on each side of the center of said claim. The general course of the lode deposit and premises is from the north to the south

The claim is situated and located in the TOMBSTONE Mining District, in Cochise County in the State of Arizona, about 2700 feet in an easterly direction from S.E. corner of Section 31, T 20 S, R 22 E, G & S R B & M. The claim is bounded on the north by Apache Claim #31, and on the west by Apache Claim #39. The claim lies 800 feet in Section 31 and is bounded on the south by the south line of said Section 31.

The surface boundaries of the claim are marked upon the ground as follows:

Beginning at a post

at a point in a --- direction zero feet from the discovery point (at which this notice is posted), being in the center of the north end line of said claim; thence east 300 feet to a post, being the northeast corner of said claim; thence south 800 feet to a post on fence line being at the southeast corner of said claim; thence west 300 feet to a post at the center of the south end of this claim; thence west 300 feet to a post on fence line, being at the southwest corner of said claim; thence north 800 feet to a post at the northwest corner of said claim; thence east 300 feet to the place of beginning.

Dated and posted on the grounds this 17th day of September, 1973

EDWARD F. HEROLD, Trustee

Clark Hughes — Witness

Edward F. Herold — Locator(s)

STATE OF ARIZONA } ss.
COUNTY OF COCHISE }

Witness my hand and Official Seal

CHRISTINE MACNAB
County Recorder

B. [signature] Deputy

Indexed	Photostat Compared	Blotted

Fee $2.00

I hereby certify that the within instrument was filed and recorded at request of

James Stewart Co

Phx. Az.

Date 8 45 AM

Docket DKT 882

Page 558 No. 24566

882 PAGE 558

RECEIVED
JAMES STEWART CO.
Tombstone, Arizona

1. desc on end line

49

Notice of Mining Location

LODE CLAIM

SEP 20 1973

TO ALL WHOM IT MAY CONCERN:

This Mining Claim, the name of which is the APACHE #41 Mining Claim, situate on land belonging to the United States of America, and in which there are valuable mineral deposits, was entered upon and lacated for the purpose of exploration and purchase by EDWARD F. HEROLD, Trustee for Certain Citizens of the United States.

(LOCATOR MUST INSERT EITHER "A CITIZEN OF THE UNITED STATES," OR "WHO HAS DECLARED HIS INTENTION TO BECOME A CITIZEN OF THE UNITED STATES.")

the undersigned, on the _____ day of _____, 1973

No Date

Amend to make full 1500' x 600'

The length of this claim is 800 feet and I claim 800 feet in a southerly direction and zero feet in a northerly direction from the center of the discovery point, at which this notice is posted, lengthwise of the claim together with 300 feet in width of the surface grounds, on each side of the center of said claim. The general course of the lode deposit and premises is from the north to the south

The claim is situated and located in the TOMBSTONE Mining District, in Cochise County in the State of Arizona, about 3300 feet in a n easterly direction from S.E. corner of Section 31, T 20 S, R 22 E, G & S R B & M. The claim is bounded on the north by Apache Claim #32, and on the west by Apache Claim # 40. The claim lies 800 feet in Section 31 and is bounded on the south by the south line of said Section 31.

The surface boundaries of the claim are marked upon the ground as follows:

Beginning at a post

at a point in a --- direction zero feet from the discovery point (at which this notice is posted), being in the center of the north end line of said claim; thence east 300 feet to a post, being the northeast corner of said claim; thence south 800 feet to a post on fence line being at the southeast corner of said claim; thence west 300 feet to a post at the center of the south end of this claim; thence west 300 feet to a post, being at the southeast corner of said claim; thence north 800 feet to a post at the northwest corner of said claim; thence east 300 feet to the place of beginning.

Southwest

Dated and posted on the grounds this 17th day of September, 1973

EDWARD F. HEROLD, Trustee

Witness

Locator(s)

STATE OF ARIZONA
COUNTY OF COCHISE } ss.

Witness my hand and Official Seal

CHRISTINE MACNAB
County Recorder

Deputy

Fee ~~$1.00~~

Indexed | Photostat Compared | Plotted

I hereby certify that the within instrument was filed and recorded at request of James Stewart Co.

Date SEP 17 '73 -8 45 AM

Docket DKT 89

Page 559 No. 24567

882 PAGE 559

Notice of Mining Location

LODE CLAIM

SEP 20

TO ALL WHOM IT MAY CONCERN:

This Mining Claim, the name of which is the APACHE #42 Mining Claim, situate on land belonging to the United States of America, and in which there are valuable mineral deposits, was entered upon and lacated for the purpose of exploration and purchase by EDWARD F. HEROLD, Trustee for Certain Citizens of the United States.

(LOCATOR MUST INSERT EITHER "A CITIZEN OF THE UNITED STATES," OR "WHO HAS DECLARED HIS INTENTION TO BECOME A CITIZEN OF THE UNITED STATES.")

the undersigned, on the _____ day of _____, 1973

The length of this claim is 800 feet and I claim 800 feet in a southerly direction and zero feet in a northerly direction from the center of the discovery point, at which this notice is posted, lengthwise of the claim together with 300 feet in width of the surface grounds, on each side of the center of said claim. The general course of the lode deposit and premises is from the north to the south

The claim is situated and located in the TOMBSTONE Mining District, in Cochise County in the State of Arizona, about 1500 feet in a _____ direction from S.E. corner of Section 31, T 20 S, R 22 E, G & S R B & M. The claim is bounded on the north by Apache Claim #33, and on the west by Apache Claim #41. The claim lies 800 feet in Section 31 and is bounded on the south by the south line of said Section 31.

The surface boundaries of the claim are marked upon the ground as follows:

Beginning at a post

at a point in a --- direction zero feet from the discovery point (at which this notice is posted), being in the center of the north end line of said claim; thence east 300 feet to a post, being the northeast corner of said claim; thence south 800 feet to a post on fence line being at the southeast corner of said claim; thence west 300 feet to a post at the center of the south end of this claim; thence west 300 feet to a post, being at the southwest corner of said claim; thence north 800 feet to a post at the northwest corner of said claim; thence east 300 feet to the place of beginning.

Dated and posted on the grounds this 17th day of September, 1973

EDWARD F. HEROLD, Trustee

Witness: Clark Hughes

Locator(s): Edward F. Herold

STATE OF ARIZONA } ss.
COUNTY OF COCHISE }

Witness my hand and Official Seal

CHRISTINE MACNAB

County Recorder

Deputy

Indexed	Photostat Compared	Digitized

Fee $2.00

I hereby certify that the within instrument was filed and recorded at request of James Stewart Co.

Date SEP 17 '73 -8 45 AM

Docket DKT 882 Page 560 No. 24568

882 PAGE 560

1 desc on end line

No Date

Amend to make full 1500' x 600'

Notice of Mining Location

LODE CLAIM

SEP 20 1973

TO ALL WHOM IT MAY CONCERN:

This Mining Claim, the name of which is the APACHE # 43 Mining Claim, situate on land belonging to the United States of America, and in which there are valuable mineral deposits, was entered upon and lacated for the purpose of exploration and purchase by EDWARD F. HEROLD, Trustee for Certain Citizens of the United States.

(LOCATOR MUST INSERT EITHER "A CITIZEN OF THE UNITED STATES," OR "WHO HAS DECLARED HIS INTENTION TO BECOME A CITIZEN OF THE UNITED STATES.")

the undersigned, on the _____ day of _____, 1973

The length of this claim is 800 feet and I claim 800 feet in a southerly direction and zero feet in a northerly direction from the center of the discovery point, at which this notice is posted, lengthwise of the claim together with 300 feet in width of the surface grounds, on each side of the center of said claim. The general course of the lode deposit and premises is from the north to the south

The claim is situated and located in the TOMBSTONE Mining District, in Cochise County in the State of Arizona, about 900 feet in a westerly direction from S.E. corner of Section 31, T 20 S, R 22 E, G & S R B & M. The claim is bounded on the north by Apache Claim #34, and on the west by Apache Claim #42. The claim lies 800 feet in Section 31 and is bounded on the south by the south line of said Section 31.

The surface boundaries of the claim are marked upon the ground as follows:

Beginning at a post

at a point in a — direction zero feet from the discovery point (at which this notice is posted), being in the center of the north end line of said claim; thence east 300 feet to a post, being the northeast corner of said claim; thence south 800 feet to a post on fence line being at the southeast corner of said claim; thence west 300 feet to a post at the center of the south end of this claim; thence west 300 feet to a post on fence line, being at the southwest corner of said claim; thence north 800 feet to a post at the northwest corner of said claim; thence east 300 feet to the place of beginning.

Dated and posted on the grounds this 17th day of September, 1973

EDWARD F. HEROLD, Trustee

Charles Hughes — Witness

Edward F. Herold — Locator(s)

STATE OF ARIZONA } ss.
COUNTY OF COCHISE }

Witness my hand and Official Seal

CHRISTINE MACNAB
County Recorder

B. Pope Deputy

Indexed	Photostat Compared	Blotted

Fee $2.00

I hereby certify that the within instrument was filed and recorded at request of James Stewart Co

Phy. Cy

Date SEP 17 '73 -8 45 AM

Docket DKT 882

Page 561 No. 24569

882 PAGE 561

1. disc on end line 51

no date

Amend to make full 1500' x 600'

?

new

Notice of Mining Location

LODE CLAIM

TO ALL WHOM IT MAY CONCERN:

SEP 20 1973

This Mining Claim, the name of which is the APACHE #44 Mining Claim, situate on land belonging to the United States of America, and in which there are valuable mineral deposits, was entered upon and lacated for the purpose of exploration and purchase by EDWARD F. HEROLD, Trustee for Certain Citizens of the United States.

(LOCATOR MUST INSERT EITHER "A CITIZEN OF THE UNITED STATES," OR "WHO HAS DECLARED HIS INTENTION TO BECOME A CITIZEN OF THE UNITED STATES.")

the undersigned, on the _____ day of _____, 1973

The length of this claim is 800 feet and I claim 800 feet in a southerly direction and zero feet in a northerly direction from the center of the discovery point, at which this notice is posted, lengthwise of the claim together with 300 feet in width of the surface grounds, on each side of the center of said claim. The general course of the lode deposit and premises is from the north to the south.

The claim is situated and located in the TOMBSTONE Mining District, in Cochise County in the State of Arizona, ~~about~~ The east boundary of the claim is coincidental ~~xxx~~ with the east boundary of Sec. 31 ~~xxxxxxxxxx~~ T 20 S, R 22 E, G & S R B & M. The claim lies 800 feet in Section 31. The claim is bounded on the north by Apache Claim #35, and on the west by Apache Claim #43, and on the south by the south line of said Section 31.

The surface boundaries of the claim are marked upon the ground as follows:

Beginning at a post

at a point in a --- direction zero feet from the discovery point (at which this notice is posted), being in the center of the north end line of said claim; thence east 300 feet to a post, being the northeast corner of said claim; thence south 800 feet to a post on a fence line being at the southeast corner of said claim; thence west 300 feet to a post at the center of the south end of this claim; thence west 300 feet to a post on a fence line, being at the southwest corner of said claim; thence north 800 feet to a post at the northwest corner of said claim; thence east 300 feet to the place of beginning.

Dated and posted on the grounds this 17th day of September, 1973

EDWARD F. HEROLD, Trustee

Clark Hughes — Witness

Edward F Herold — Locator(s)

STATE OF ARIZONA } ss.
COUNTY OF COCHISE }

Witness my hand and Official Seal

CHRISTINE MACNAB

County Recorder

B [signature] Deputy

Indexed	Photostat Compared	Blotted

Fee $2.00 ~~$1.00~~

Docket OKT 882

I hereby certify that the within instrument was filed and recorded at request of

James Stewart Co

Phx, Az

Date SEP 7 '73 -8 45 AM

Page 562 No. 24570

1. desc on end line 52

— No date

Amend to make full 1500' x 600'

?

HORNE GROUP

53

CHARLESTON/TOMBSTONE PROJECT

HORNE LODE MINING CLAIMS

COCHISE COUNTY, ARIZONA

LOCATED: JULY THROUGH OCTOBER 1967
NOVEMBER, 1970

JAMES STEWART COMPANY

54

CLAIM GROUP FACT SHEET

CLAIM GROUP: Horne

NUMBER OF CLAIMS: 71 (Seventy-one)

CLAIM NUMBERS: 1-32, 43-51, 61-69, 110-117, 155-158, & 164-172

DOLLAR VALUE FOR ASSESSMENT: $7,100.00

CLAIM TYPE: Lode

CLAIM GROUP LOCATION:

- TOWNSHIP(S) 20 South
- RANGE(S) 21 & 22 East
- MERIDIAN G. & S.R.B.M.
- COUNTY(IES) Cochise
- STATE Arizona

LOCATION DATE: July through October, 1967 & November, 1970

FIRST YEAR OF LABOR COUNTY: November 30, 1969 & thereafter

FIRST YEAR OF LABOR B.L.M.: Prior to October 22, 1979 & thereafter

COUNTY FILING FEES:

- LETTER OF INTENT: As per proof
- PROOF OF LABOR: $5.00 for 1st page; $1.00/page thereafter; $1.00 handling or S.A.S.E.
- CERTIFICATE/NOTICE OF LOCATION: $3.00/Claim; $.50/map

B.L.M. ADDRESS: U. S. Department of the Interior
Bureau of Land Management
Arizona State Office
3707 North 7th Street
Phoenix, Arizona 85014

B.L.M. TELEPHONE NO.: (602) 261-3706

COUNTY ADDRESS: Cochise County Recorder's Office
P. O. Box 184
Bisbee, Arizona 85063

COUNTY TELEPHONE NO.: (602) 432-5703

CLAIM OWNER(S): James Stewart Company

OWNER(S) ADDRESS: c/o Steven M. Halbert
707 Mayer Central Building
3033 N. Central Avenue
Phoenix, Arizona 85012
(602) 264-2181

ok

56

Notice of Mining Location

LODE CLAIM

TO ALL WHOM IT MAY CONCERN:

This Mining Claim, the name of which is the HORNE #1 Mining Claim, situate on land belonging to the United States of America, and in which there are valuable mineral deposits, was entered upon and lacated for the purpose of exploration and purchase by M. S. HORNE, Trustee for certain citizens of the United States and certain corporations organized under the laws of ~~the~~ states of the United States qualified to do business in the State of Arizona,

(LOCATOR MUST INSERT EITHER "A CITIZEN OF THE UNITED STATES," OR "WHO HAS DECLARED HIS INTENTION TO BECOME A CITIZEN OF THE UNITED STATES.")

the undersigned, on the 27 day of July, 19 67

The length of this claim is 1500 feet and I claim 1500 feet in a northeasterly direction and 0 feet in a southerly direction from the center of the discovery point, at which this notice is posted, lengthwise of the claim together with 300 feet in width of the surface grounds, on each side of the center of said claim. The general course of the lode deposit and premises is from the southwest to the northeast

Disc on end center line

The claim is situated and located in the Tombstone Mining District, in Cochise County in the State of Arizona, about 1520 feet in a southerly direction from northwest corner of Section 25, Township 20 South, Range 21 East

The surface boundaries of the claim are marked upon the ground as follows:

Beginning at a Stone Monument

at a point in a direction 0 feet from the discovery point (at which this notice is posted), being in the center of the southwest end line of said claim; thence N 22° W 300 feet to a Stone Monument, being the northwest corner of said claim; thence N 72° 11' E 1500 feet to a Stone Monument being at the northeast corner of said claim; thence S 22° E 300 feet to a Stone Monument at the center of the northeast end of this claim; thence S 22° E 300 feet to a Stone Monument, being at the southeast corner of said claim; thence S 72° 11' W 1500 feet to a Stone Monument at the southwest corner of said claim; thence N 22° W 300 feet to the place of beginning.

a claim map was not filed with county as required by new state law

Dated and posted on the grounds this day of July, 1967

NOT DATED

E. A. Bosworth — M. S. Horne

H. L. Jones

Witness — Locator(s)

STATE OF ARIZONA } ss.
COUNTY OF COCHISE

Witness my hand and Official Seal

JAMES O. DIXON
County Recorder
Deputy

Indexed	Photostat Compared	Blotted

$2.00
Fee ~~$1.00~~

Docket DKT 493

I hereby certify that the within instrument was filed and recorded at request of James Stewart Co 3033 N. Central Ave Suite 707 Phoenix Ariz.

AUG 2 1967 - 4 30 PM

Date

Page 261 No. 15758

57

1. Rise on end center

Notice of Mining Location

LODE CLAIM

TO ALL WHOM IT MAY CONCERN:

This Mining Claim, the name of which is the HORNE #2 Mining Claim, situate on land belonging to the United States of America, and in which there are valuable mineral deposits, was entered upon and lacated for the purpose of exploration and purchase by M. S. HORNE, Trustee for certain citizens of the United States and certain corporations organized under the laws of states of the United States and qualified to do business in the State of Arizona,

(LOCATOR MUST INSERT EITHER "A CITIZEN OF THE UNITED STATES," OR "WHO HAS DECLARED HIS INTENTION TO BECOME A CITIZEN OF THE UNITED STATES.")

the undersigned, on the 27 day of July, 19 67

The length of this claim is 1500 feet and I claim 1500 feet in a northerly direction and 0 feet in a southerly direction from the center of the discovery point, at which this notice is posted, lengthwise of the claim together with 300 feet in width of the surface grounds, on each side of the center of said claim. The general course of the lode deposit and premises is from the southwest to the northeast

The claim is situated and located in the Tombstone Mining District, in Cochise County in the State of Arizona, about 940 feet in a southerly direction from northwest corner of Section 25, Township 20 South, Range 21 East

The surface boundaries of the claim are marked upon the ground as follows:

Beginning at a Stone Monument

at a point in a direction 0 feet from the discovery point (at which this notice is posted), being in the center of the southwest end line of said claim; thence N 22° W 300 feet to a Stone Monument, being the northwest corner of said claim; thence N 72° 11' E 1500 feet to a Stone Monument being at the northeast corner of said claim; thence S 22° E 300 feet to a Stone Monument at the center of the northeast end of this claim; thence S 22° E 300 feet to a Stone Monument, being at the southeast corner of said claim; thence S 72° 11' W 1500 feet to a Stone Monument at the southwest corner of said claim; thence N 22° W 300 feet to the place of beginning.

Dated and posted on the grounds this 27 day of July, 19 67

Witness

Locator(s)

STATE OF ARIZONA } ss.
COUNTY OF COCHISE }

Witness my hand and Official Seal

JAMES O. DIXON

County Recorder

Deputy

Indexed	Photostat Compared	Blotted

Fee $2.00 ~~$1.00~~

Docket DKT 493

I hereby certify that the within instrument was filed and recorded at request of James Stewart Co Phoenix Ariz.

Date AUG 2 1967 - 4 30 PM

Page 262 No. 15759

58

1. Disc on end-center line

Notice of Mining Location

LODE CLAIM

TO ALL WHOM IT MAY CONCERN:

This Mining Claim, the name of which is the HORNE #3 Mining Claim, situate on land belonging to the United States of America, and in which there are valuable mineral deposits, was entered upon and lacated for the purpose of exploration and purchase by M. S. HORNE, Trustee for certain citizens of the United States and certain corporations organized under the laws of states of the United States and qualified to do business in the State of Arizona,

(LOCATOR MUST INSERT EITHER "A CITIZEN OF THE UNITED STATES," OR "WHO HAS DECLARED HIS INTENTION TO BECOME A CITIZEN OF THE UNITED STATES.")

the undersigned, on the 27 day of July, 19 67

The length of this claim is 1500 feet and claim 1500 feet in a Northeasterly direction and 0 feet in a Southerly direction from the center of the discovery point, at which this notice is posted, lengthwise of the claim together with 300 feet in width of the surface grounds, on each side of the center of said claim. The general course of the lode deposit and premises is from the Southwest to the Northeast

The claim is situated and located in the Tombstone Mining District, in Cochise County in the State of Arizona, about 360 feet in a Southerly direction from Northwest Corner of Section 25, Township 20 South, Range 21 East

The surface boundaries of the claim are marked upon the ground as follows:

Beginning at a Stone Monument

at a point in a direction 0 feet from the discovery point (at which this notice is posted), being in the center of the Southwest end line of said claim; thence N 22° W 300 feet to a Stone Monument, being the Northwest corner of said claim; thence N 72° 11' E 1500 feet to a Stone Monument being at the Northeast corner of said claim; thence S 22° E 300 feet to a Stone Monument at the center of the Northeast end of this claim; thence S 22° E 300 feet to a Stone Monument, being at the Southeast corner of said claim; thence S 72° 11' W 1500 feet to a Stone Monument at the Southwest corner of said claim; thence N 22° W 300 feet to the place of beginning.

Dated and posted on the grounds this 27 day of July, 19 67

[signature] [signature]

H. L. Jones Witness

Locator(s)

STATE OF ARIZONA } ss.
COUNTY OF COCHISE }

Witness my hand and Official Seal

JAMES O. DIXON, Jr.

County Recorder

Deputy

Fee $2.00 ~~$1.00~~

Indexed	Photostat Compared	Blotted

I hereby certify that the within instrument was filed and recorded at request of

James Stewart Co

Phoenix Ariz.

Date AUG 2 1967 - 4 30 PM

Docket DKT 493

Page 263 No. 15760

59

1 Disc on end center line

Notice of Mining Location

LODE CLAIM

TO ALL WHOM IT MAY CONCERN:

This Mining Claim, the name of which is the HORNE #4 Mining Claim, situate on land belonging to the United States of America, and in which there are valuable mineral deposits, was entered upon and lacated for the purpose of exploration and purchase by M. S. HORNE, Trustee for certain citizens of the United States and certain corporations organized under the laws of states of the United States and qualified to do business in the State of Arizona,

(LOCATOR MUST INSERT EITHER "A CITIZEN OF THE UNITED STATES," OR "WHO HAS DECLARED HIS INTENTION TO BECOME A CITIZEN OF THE UNITED STATES.")

the undersigned, on the 27 day of July, 19 67

The length of this claim is 1500 feet and I claim 1500 feet in a northwesterly direction and 0 feet in a southeasterly direction from the center of the discovery point, at which this notice is posted, lengthwise of the claim together with 300 feet in width of the surface grounds, on each side of the center of said claim. The general course of the lode deposit and premises is from the Southeast to the Northwest

The claim is situated and located in the Tombstone Mining District, in Cochise County in the State of Arizona, about 780 feet in a Southerly direction from Northeast corner of Section 26, Township 20 South, Range 21 East

The surface boundaries of the claim are marked upon the ground as follows:

Beginning at a Stone Monument

at a point in a direction 0 feet from the discovery point (at which this notice is posted), being in the center of the Southeast end line of said claim; thence N 72° 11' E 300 feet to a Stone Monument, being the Southeast corner of said claim; thence N 22° W 1500 feet to a Stone Monument being at the Northeast corner of said claim; thence S 72° 11' E 300 feet to a Stone Monument at the center of the Northwest end of this claim; thence S 72° 11' W 300 feet to a Stone Monument, being at the Northwest corner of said claim; thence S 22° E 1500 feet to a Stone Monument at the Southwest corner of said claim; thence N 72° 11' E 300 feet to the place of beginning.

Dated and posted on the grounds this 27 day of July, 19 67

Witness

Locator(s)

STATE OF ARIZONA } ss.
COUNTY OF COCHISE }

Witness my hand and Official Seal

JAMES O. DIXON
County Recorder

Deputy

Indexed	Photostat Compared	Blotted

Docket 493

$2.00
Fee ~~$1.00~~

I hereby certify that the within instrument was filed and recorded at request of James Stewart Co Phoenix Ariz

Date AUG 2 1967 - 4 30 PM

Page 264 No. 15761

60

Disc on end center line ??

Notice of Mining Location

LODE CLAIM

TO ALL WHOM IT MAY CONCERN:

This Mining Claim, the name of which is the HORNE #5 Mining Claim, situate on land belonging to the United States of America, and in which there are valuable mineral deposits, was entered upon and lacated for the purpose of exploration and purchase by M. S. HORNE, Trustee for Certain Citizens of the United States,

(Locator must insert either "a citizen of the United States," or "who has declared his intention to become a citizen of the United States.")

the undersigned, on the 27 day of July, 1967

The length of this claim is 1500 feet and I claim 1500 feet in a Northwesterly direction and 0 feet in a Southeasterly direction from the center of the discovery point, at which this notice is posted, lengthwise of the claim together with 300 feet in width of the surface grounds, on each side of the center of said claim. The general course of the lode deposit and premises is from the southeast to the northwest

The claim is situated and located in the Tombstone Mining District, in Cochise County in the State of Arizona, about 2330 feet in a northwesterly direction from the 1/4 corner between Sections 25 and 36, T 20 S, R 21 E

The surface boundaries of the claim are marked upon the ground as follows:

Beginning at a Stone Monument

at a point in a direction 0 feet from the discovery point (at which this notice is posted), being in the center of the Southeastern end line of said claim; thence N 72° 11' E 300 feet to a Stone Monument, being the Southeast corner of said claim; thence N 22° W 1500 feet to a Stone Monument being at the Northeast corner of said claim; thence S 72° 11' W 300 feet to a Stone Monument at the center of the Northwest end of this claim; thence S 72° 11' W 300 feet to a Stone Monument, being at the Northwest corner of said claim; thence S 22° E 1500 feet to a Stone Monument at the Southwest corner of said claim; thence N 72° 11' E 300 feet to the place of beginning.

Dated and posted on the grounds this 27 day of July, 1967

H. L. Jones — Witness

M. S. HORNE, Trustee for Certain Citizens of the United States — Locator(s)

STATE OF ARIZONA } ss.
COUNTY OF COCHISE }

Witness my hand and Official Seal

JAMES O. DIXON

County Recorder

Deputy

Indexed	Photostat Compared	Blotted

Docket DKT 493

Fee $2.00

I hereby certify that the within instrument was filed and recorded at request of James Stewart Co Phoenix Ariz.

Date AUG 2 1967 - 4 30 PM

Page 267 No. 15764

61

Notice of Mining Location

LODE CLAIM

TO ALL WHOM IT MAY CONCERN:

This Mining Claim, the name of which is the HORNE #6 Mining Claim, situate on land belonging to the United States of America, and in which there are valuable mineral deposits, was entered upon and lacated for the purpose of exploration and purchase by M. S. HORNE, Trustee for Certain Citizens of the United States,

(LOCATOR MUST INSERT EITHER "A CITIZEN OF THE UNITED STATES," OR "WHO HAS DECLARED HIS INTENTION TO BECOME A CITIZEN OF THE UNITED STATES.")

the undersigned, on the 2nd day of August, 19 67

The length of this claim is 1500 feet and I claim 1500 feet in a Northwesterly direction and 0 feet in a Southeasterly direction from the center of the discovery point, at which this notice is posted, lengthwise of the claim together with 300 feet in width of the surface grounds, on each side of the center of said claim. The general course of the lode deposit and premises is from the Southeast to the Northwest

The claim is situated and located in the Tomb Stone Mining District, in Cochise County in the State of Arizona, about 2720 feet in a Westerly direction from the 1/4 Corner between Section 25 and 36, T 20 S R 21 E

The surface boundaries of the claim are marked upon the ground as follows:

Beginning at a Stone Monument

at a point in a direction 0 feet from the discovery point (at which this notice is posted), being in the center of the Southeastern end line of said claim; thence N 72° 11' E 350 feet to a Stone Monument, being the Southeast corner of said claim; thence N 22° W 1500 feet to a Stone Monument being at the Northeast corner of said claim; thence S 72° 11' W 300 feet to a Stone Monument at the center of the Northeast end of this claim; thence S 72° 11' W 280 feet to a Stone Monument, being at the Northwest corner of said claim; thence along the Boquillas Fence 1550 feet to a Stone Monument at the Southwest corner of said claim; thence N 72° 11' E 340 feet to the place of beginning.

Dated and posted on the grounds this 2nd day of August, 19 67

M. S. HORNE, Trustee for Certain Citizens of the United States

Witness

Locator(s)

STATE OF ARIZONA } ss.
COUNTY OF COCHISE }

Witness my hand and Official Seal

JAMES O. DIXON

County Recorder

Deputy

Indexed	Photostat Compared	Blotted

Fee $2.00

Docket DKT 493

I hereby certify that the within instrument was filed and recorded at request of

James Stewart Co

Phoenix Ariz

Date AUG 2 1967 - 4:30 PM

Page 266 No. 15763

1. Disc on end line
2. claim greater than a max 1500' x 600' claim should be rectangular with pl end lines
3. Need to add additional claim(s) along fence
4. Drafted according to 1500' x 600'

See disc above

300 ft MAX

MAKE full 300'

NO

NO

Problem's See MAP

Notice of Mining Location

LODE CLAIM

TO ALL WHOM IT MAY CONCERN:

This Mining Claim, the name of which is the HORNE #7 Mining Claim, situate on land belonging to the United States of America, and in which there are valuable mineral deposits, was entered upon and lacated for the purpose of exploration and purchase by M. S. HORNE, Trustee for Certain Citizens of the United States,

(LOCATOR MUST INSERT EITHER "A CITIZEN OF THE UNITED STATES," OR "WHO HAS DECLARED HIS INTENTION TO BECOME A CITIZEN OF THE UNITED STATES.")

the undersigned, on the 2nd day of August, 19 67

The length of this claim is 1500 feet and I claim 1500 feet in a northeasterly direction and 0 feet in a southwesterly direction from the center of the discovery point, at which this notice is posted, lengthwise of the claim together with 300 feet in width of the surface grounds, on each side of the center of said claim. The general course of the lode deposit and premises is from the southwest to the northeast

The claim is situated and located in the Tombstone Mining District, in Cochise County in the State of Arizona, about 2630 feet in a northwesterly direction from 1/4 corner between Sections 25 and 36, Township 20 South, Range 21 East

The surface boundaries of the claim are marked upon the ground as follows:

Beginning at a Stone Monument

at a point in a direction 0 feet from the discovery point (at which this notice is posted), being in the center of the Southwest end line of said claim; thence N 22° W 300 feet to a Stone Monument, being the Northwest corner of said claim; thence N 72° 11' E 1500 feet to a Stone Monument being at the Northeast corner of said claim; thence S 22° E 300 feet to a Stone Monument at the center of the Northeast end of this claim; thence S 22° E 300 feet to a Stone Monument, being at the Southeast corner of said claim; thence S 72° 11' W feet to a Stone Monument at the Southwest corner of said claim; thence N 22° W 300 feet to the place of beginning.

Dated and posted on the grounds this 2nd day of August, 1967

[signature] M. S. HORNE, Trustee for Certain Citizens of the United States

[signature] Witness [signature] Locator(s)

STATE OF ARIZONA } ss.
COUNTY OF COCHISE }

Witness my hand and Official Seal

JAMES O. DIXON
County Recorder

[signature] Deputy

Indexed	Photostat Compared	Blotted

Fee $2.00 ~~$1.00~~

I hereby certify that the within instrument was filed and recorded at request of

James Stewart Co
Phoenix Ariz

Date AUG 2 1967 - 4 30 PM

Docket DKT 493

Page 265 No. 15762

1. desc on end ct of claim

62

63

1. disc on end center of claim

Notice of Mining Location

LODE CLAIM

TO ALL WHOM IT MAY CONCERN:

This Mining Claim, the name of which is the HORNE #8 Mining Claim, situate on land belonging to the United States of America, and in which there are valuable mineral deposits, was entered upon and lacated for the purpose of exploration and purchase by M. S. HORNE, Trustee for Certain Citizens of the United States, 3033 North Central Avenue, Suite 707, Phoenix, Arizona

(LOCATOR MUST INSERT EITHER "A CITIZEN OF THE UNITED STATES," OR "WHO HAS DECLARED HIS INTENTION TO BECOME A CITIZEN OF THE UNITED STATES.") the undersigned, on the 4th day of August, 1967

The length of this claim is 1500 feet and I claim 1500 feet in a northeasterly direction and 0 feet in a southwesterly direction from the center of the discovery point, at which this notice is posted, lengthwise of the claim together with 300 feet in width of the surface grounds, on each side of the center of said claim. The general course of the lode deposit and premises is from the southwest to the northeast

The claim is situated and located in the Tombstone Mining District, in Cochise County in the State of Arizona, about 2350 feet in a northerly direction from the 1/4 corner between Sections 25 and 36, Township 20 S, Range 21 East

The surface boundaries of the claim are marked upon the ground as follows:

Beginning at a Stone Monument at a point in a direction 0 feet from the discovery point (at which this notice is posted), being in the center of the southwest end line of said claim; thence N 22° W 300 feet to a Stone Monument, being the northwest corner of said claim; thence N 72° 11' W 1500 feet to a Stone Monument being at the northeast corner of said claim; thence S 22° E 300 feet to a Stone Monument at the center of the northeast end of this claim; thence S 22° E 300 feet to a Stone Monument, being at the southeast corner of said claim; thence S 72° 11' W 1500 feet to a Stone Monument at the southwest corner of said claim; thence N 22° W 300 feet to the place of beginning.

Dated and posted on the grounds this 4th day of August, 1967

R A Cosgrove — Witness

M. S. HORNE, Trustee for Certain Citizens of the United States

M S Horne Trustee — Locator(s)

STATE OF ARIZONA } ss.
COUNTY OF COCHISE }

Witness my hand and Official Seal

JAMES O. DIXON
County Recorder

H Wright Deputy

Indexed	Photostat Compared	Blotted
✓	✓	✓

$2.00
Fee ~~$1.00~~

I hereby certify that the within instrument was filed and recorded at request of James Stewart Co. 3033 N. Central, Suite 707 Phoenix, Ariz 85012

Date AUG 7 1967 - 8:00 AM

Docket DKT 493 Page 537 No. 15936

64

Notice of Mining Location

LODE CLAIM

TO ALL WHOM IT MAY CONCERN:

This Mining Claim, the name of which is the HORNE # 9 Mining Claim, situate on land belonging to the United States of America, and in which there are valuable mineral deposits, was entered upon and lacated for the purpose of exploration and purchase by M. S. HORNE, Trustee for certain citizens of the United States and certain corporations organized under the laws of states of the United States and qualified to do business in the State of Arizona.,

(LOCATOR MUST INSERT EITHER "A CITIZEN OF THE UNITED STATES," OR "WHO HAS DECLARED HIS INTENTION TO BECOME A CITIZEN OF THE UNITED STATES.")

the undersigned, on the 31 day of October, 19 67

The length of this claim is 1500 feet and I claim 1500 feet in a Southwest direction and 0 feet in a Northeast direction from the center of the discovery point, at which this notice is posted, lengthwise of the claim together with 300 feet in width of the surface grounds, on each side of the center of said claim. The general course of the lode deposit and premises is from the Northeast to the Southwest

The claim is situated and located in the Tombstone Mining District, in Cochise County in the State of Arizona, about 1780 feet in a Southerly direction from the 1/4 Corner between Sections 24 and 25, T 20 S, R 21 E, G. & S. R. B. & M. Claim is parallel to and adjacent to claim HORNE #8.

The surface boundaries of the claim are marked upon the ground as follows:

Beginning at a Rock Monument

at a point in a 0 direction 0 feet from the discovery point (at which this notice is posted), being in the center of the Northeast end line of said claim; thence S 22° E 300 feet to a Rock Monument, being the Southeast corner of said claim; thence S 72° 11' E 1500 feet to a Rock Monument being at the Southwest corner of said claim; thence N 22° W 300 feet to a Rock Monument at the center of the Southwest end of this claim; thence N 22° W 300 feet to a Rock Monument, being at the Northwest corner of said claim; thence N 22° E 1500 feet to a Rock Monument at the Northeast corner of said claim; thence S 22° E 300 feet to the place of beginning.

Dated and posted on the grounds this 31 day of October, 1967

Kathleen Hughes — M. S. Horne, Trustee

B. Lagoe — Witness — Locator(s)

STATE OF ARIZONA
COUNTY OF COCHISE } ss.

Witness my hand and Official Seal

JAMES O. DIXON
County Recorder

B. Lagoe Deputy

Indexed	Photostat Compared	Blotted

$2.00
Fee $1.00

I hereby certify that the within instrument was filed and recorded at request of
M. S. Horne
3033 N. Central
Phoenix Arizona

Date NOV 6 1967 2-45 PM

Docket DKT 509 Page 318 No. 21520

1. disc on end center of claim

disc corong

W

65

1. disc on end line

Notice of Mining Location

LODE CLAIM

TO ALL WHOM IT MAY CONCERN:

This Mining Claim, the name of which is the HORNE # 10 Mining Claim, situate on land belonging to the United States of America, and in which there are valuable mineral deposits, was entered upon and lacated for the purpose of exploration and purchase by M. S. HORNE, Trustee for certain citizens of the United States and certain corporations organized under the laws of states of the United States and qualified to do business in the State of Arizona.

(LOCATOR MUST INSERT EITHER "A CITIZEN OF THE UNITED STATES," OR "WHO HAS DECLARED HIS INTENTION TO BECOME A CITIZEN OF THE UNITED STATES.")

the undersigned, on the 31 day of October, 1967

The length of this claim is 1500 feet and I claim 1500 feet in a Northwest direction and 0 feet in a Southeast direction from the center of the discovery point, at which this notice is posted, lengthwise of the claim together with 300 feet in width of the surface grounds, on each side of the center of said claim. The general course of the lode deposit and premises is from the Southeast to the Northwest

The claim is situated and located in the Tombstone Mining District, in Cochise County in the State of Arizona, about 2180 feet in a Southerly direction from the Northwest Corner of Section 25, T 20 S, R 21 E, G. & S. R. B. & M. East line of claim is common with the west line of Claims Horne #1, #2 and part of Horne #9.

The surface boundaries of the claim are marked upon the ground as follows:

Beginning at a Rock Monument

at a point in a - direction 0 feet from the discovery point (at which this notice is posted), being in the center of the Southeast end line of said claim; thence S 72° 11' W feet to a Rock Monument, being the Southwest corner of said claim; thence N 22° W 1500 feet to a 4" x 4" Post being at the Northwest corner of said claim; thence N 72° 11' E 300 feet to a 4" x 4" Post at the center of the Northwest end of this claim; thence N 72° 11' E 300 feet to a 4" x 4" Post, being at the Northeast corner of said claim; thence S 22° E 1500 feet to a Rock Monument at the Southeast corner of said claim; thence S 72° 11' W 300 feet to the place of beginning.

? probably 300'

Dated and posted on the grounds this 31 day of October, 1967

Kristen Hughes — M. S. HORNE, Trustee

Witness — Locator(s)

STATE OF ARIZONA } ss.
COUNTY OF COCHISE }

Witness my hand and Official Seal

JAMES O. DIXON
County Recorder

Deputy

Indexed	Photostat Compared	Blotted

$ 2.00
Fee ~~$1.00~~

Docket DKT 504

I hereby certify that the within instrument was filed and recorded at request of

M. S. Horne
Phoenix, Arizona

Date NOV 6 1967 2-45 PM

Page 319 No. 21521

Notice of Mining Location

LODE CLAIM

TO ALL WHOM IT MAY CONCERN:

This Mining Claim, the name of which is the HORNE #11 Mining Claim, situate on land belonging to the United States of America, and in which there are valuable mineral deposits, was entered upon and lacated for the purpose of exploration and purchase by M. S. HORNE, Trustee for certain citizens of the United States and certain corporations organized under the laws of states of the United States and qualified to do business in the State of Arizona.,

(LOCATOR MUST INSERT EITHER "A CITIZEN OF THE UNITED STATES," OR "WHO HAS DECLARED HIS INTENTION TO BECOME A CITIZEN OF THE UNITED STATES.")

the undersigned, on the 31 day of October, 19 67

The length of this claim is 1500 feet and I claim 1500 feet in a Northwesterly direction and 0 feet in a Southeasterly direction from the center of the discovery point, at which this notice is posted, lengthwise of the claim together with 300 feet in width of the surface grounds, on each side of the center of said claim. The general course of the lode deposit and premises is from the Southeast to the Northwest

The claim is situated and located in the Tombstone Mining District, in Cochise County in the State of Arizona, about 2350 feet in a Southerly direction from the Northwest corner of Section 25, T 20 S, R 21 E, G. & S. R. B. & M. East side of claim is common with west side of Horne #10. West line of claim is common with fence line of San Juan De Los Boquillas y Nogales.

The surface boundaries of the claim are marked upon the ground as follows:

Beginning at a Rock Monument

at a point in a -- direction 0 feet from the discovery point (at which this notice is posted), being in the center of the Southeast end line of said claim; thence S 72° 11' W 300 feet to a Rock Monument, being the Southwest corner of said claim; thence Northwesterly along "Boquillas Fence" 1500 feet to a Rock Monument being at the Northwest corner of said claim; thence N 72° 11' W 300 feet to a 4" x 4" Post at the center of the Northwest end of this claim; thence N 72° 11' W 300 feet to a 4" x 4" Post, being at the Northeast corner of said claim; thence S 22° E 1500 feet to a Rock Monument at the Southeast corner of said claim; thence S 72° 11' W 300 feet to the place of beginning.

Dated and posted on the grounds this 31 day of October, 1967

Kristen Hughes — M. S. Horne, M. S. HORNE, Trustee

E. Bogna — Witness — Locator(s)

STATE OF ARIZONA } ss.
COUNTY OF COCHISE }

Witness my hand and Official Seal

JAMES O. DIXON
County Recorder

B. Lopez Deputy

Indexed	Photostat Compared	Blotted

$ 2.00
Fee ~~$1.00~~

I hereby certify that the within instrument was filed and recorded at request of
M. S. Horne
Phoenix, Ariz.

Date NOV 6 1967 2-45 PM

Docket PKT 509 Page 320 No. 21522

1. Desc on end center

2. Drafted according to a 1500 x 600' claim.

E

E

Doesn't say the same thing

should amend to be this

Problems see Map

67

Notice of Mining Location

LODE CLAIM

TO ALL WHOM IT MAY CONCERN:

This Mining Claim, the name of which is the HORNE #12 Mining Claim, situate on land belonging to the United States of America, and in which there are valuable mineral deposits, was entered upon and lacated for the purpose of exploration and purchase by M. S. HORNE, Trustee for certain citizens of the United States and certain corporations organized under the laws of states of the Unites and qualified to do business in the State of Arizona,

(LOCATOR MUST INSERT EITHER "A CITIZEN OF THE UNITED STATES," OR "WHO HAS DECLARED HIS INTENTION TO BECOME A CITIZEN OF THE UNITED STATES.")

the undersigned, on the ..... day of August, 19 67

The length of this claim is 1500 feet and I claim 1500 feet in a Northeast direction and 0 feet in a Southwest direction from the center of the discovery point, at which this notice is posted, lengthwise of the claim together with 300 feet in width of the surface grounds, on each side of the center of said claim. The general course of the lode deposit and premises is from the Southwest to the Northeast

The claim is situated and located in the Tombstone Mining District, in Cochise County in the State of Arizona, about 2480 Feet in a Northerly direction from the 1/4 Corner between Sections 25 and 36, T 20 S, R 21 E, G&SRB&M, and lies parallel to and immediately north of Claim named LPW #2.

The surface boundaries of the claim are marked upon the ground as follows:

Beginning at a Stone Monument

at a point in a - direction 0 feet from the discovery point (at which this notice is posted), being in the center of the Southwest end line of said claim; thence N 27° W 300 feet to a Stone Monument, being the Northwest corner of said claim; thence N 72° 11 E 1500 feet to a Stone Monument being at the Northeast corner of said claim; thence S 27° E 300 feet to a Stone Monument at the center of the Northeast end of this claim; thence S 27° 300 feet to a Stone Monument, being at the Southeast corner of said claim; thence S 72° 11 W 1500 feet to a Stone Monument at the Southwest corner of said claim; thence N 27° W 300 feet to the place of beginning.

Dated and posted on the grounds this ..... day of August, 19 67

[signature] [signature]

Clark Hughes — Witness

M. S. HORNE, Trustee — Locator(s)

STATE OF ARIZONA } ss.
COUNTY OF COCHISE }

Witness my hand and Official Seal

JAMES O. DIXON
County Recorder

[signature] Deputy

Indexed	Photostat Compared	Blotted
[signature]	[signature]	

Fee $2.00

Docket DKT 496

I hereby certify that the within instrument was filed and recorded at request of

James Stewart Co.
3033 N. Central Suite 707
Phoenix Ariz.

Date AUG 22 1967 - 8 00 AM

Page 339 No. 16931

disc on end center

Date

changed from 22° to 27°

E?

Date

1. desc on end line 68

Notice of Mining Location

LODE CLAIM

TO ALL WHOM IT MAY CONCERN:

This Mining Claim, the name of which is the HORNE #13 Mining Claim, situate on land belonging to the United States of America, and in which there are valuable mineral deposits, was entered upon and lacated for the purpose of exploration and purchase by M. S. HORNE, Trustee for certain citizens of the United States and certain corporations organized under the laws of states of the United States and qualified to do business in the State of Arizona,

(LOCATOR MUST INSERT EITHER "A CITIZEN OF THE UNITED STATES," OR "WHO HAS DECLARED HIS INTENTION TO BECOME A CITIZEN OF THE UNITED STATES.")

date?

the undersigned, on the ____ day of August, 1967

The length of this claim is 1500 feet and I claim 1500 feet in a northeast direction and 0 feet in a southwest direction from the center of the discovery point, at which this notice is posted, lengthwise of the claim together with 300 feet in width of the surface grounds, on each side of the center of said claim. The general course of the lode deposit and premises is from the Southwest to the Northeast

The claim is situated and located in the Tombstone Mining District, in Cochise County in the State of Arizona, about 3060 feet in a Northerly direction from the 1/4 Corner between Sections 25 and 36, Township 20 South, Range 21 East, G & SRB&M, and lies parallel to and immediately north of Claim named HORNE #12.

changed from 22° to 27°

The surface boundaries of the claim are marked upon the ground as follows:

Beginning at a Stone Monument

E?

at a point in a -- direction 0 feet from the discovery point (at which this notice is posted), being in the center of the Southwest end line of said claim; thence N 27° W 300 feet to a Stone Monument, being the Northwest corner of said claim; thence N 72° 11 E 1500 feet to a Stone Monument being at the Northeast corner of said claim; thence S 27° E 300 feet to a Stone Monument at the center of the Northeast end of this claim; thence S 27° 300 feet to a Stone Monument, being at the Southeast corner of said claim; thence S 72° 11' W 1500 feet to a Stone Monument at the Southwest corner of said claim; thence N 27° W 300 feet to the place of beginning.

date?

Dated and posted on the grounds this ____ day of August, 1967

[signature] Clark Hughes — Witness

[signature] M. S. HORNE, Trustee — Locator(s)

STATE OF ARIZONA } ss.
COUNTY OF COCHISE }

Witness my hand and Official Seal

JAMES O. DIXON
County Recorder

[signature] Deputy

Indexed	Photostat. Compared	Blotted
[signature]	[signature]	

$2.00
Fee ~~$1.00~~

Docket DKT 496

I hereby certify that the within instrument was filed and recorded at request of

James Stewart Co

Phoenix Ariz

Date AUG 22 1967 - 8 00 AM

Page 340 No. 16932

1. desc on 69 end cont

Notice of Mining Location

LODE CLAIM

TO ALL WHOM IT MAY CONCERN:

This Mining Claim, the name of which is the HORNE #14 Mining Claim, situate on land belonging to the United States of America, and in which there are valuable mineral deposits, was entered upon and lacated for the purpose of exploration and purchase by M. S. HORNE, Trustee for certain citizens of the United States and certain corporations organized under the laws of states of the United States and qualified to do business in the State of Arizona,

(LOCATOR MUST INSERT EITHER "A CITIZEN OF THE UNITED STATES," OR "WHO HAS DECLARED HIS INTENTION TO BECOME A CITIZEN OF THE UNITED STATES.")

the undersigned, on the ____ day of August, 1967 — date?

The length of this claim is 1500 feet and I claim 1500 feet in a northeast direction and 0 feet in a southwest direction from the center of the discovery point, at which this notice is posted, lengthwise of the claim together with 300 feet in width of the surface grounds, on each side of the center of said claim. The general course of the lode deposit and premises is from the Southwest to the Northeast

The claim is situated and located in the Tombstone Mining District, in Cochise County in the State of Arizona, about 3640 feet in a Northerly direction from the 1/4 Corner between Sections 25 and 36, Township 20 South, Range 21 East, G & SRB&M, and lies parallel to and immediately north of Claim named HORNE #13.

The surface boundaries of the claim are marked upon the ground as follows:

Beginning at a Stone Monument

at a point in a -- direction 0 feet from the discovery point (at which this notice is posted), being in the center of the Southwest end line of said claim; thence N 27° W 300 feet to a Stone Monument, being the Northwest corner of said claim; thence N 72° 11 E 1500 feet to a Stone Monument being at the Northeast corner of said claim; thence S 27° E 300 feet to a Stone Monument at the center of the Northeast end of this claim; thence S 27° 300 feet to a Stone Monument, being at the Southeast corner of said claim; thence S 72° 11' W 1500 feet to a Stone Monument at the Southwest corner of said claim; thence N 27° W 300 feet to the place of beginning.

changed from 22° to 27°

E?

date?

Dated and posted on the grounds this ____ day of August, 1967

[signature] — Witness

[signature] — M. S. HORNE, Trustee — Locator(s)

STATE OF ARIZONA } ss.
COUNTY OF COCHISE }

Witness my hand and Official Seal

JAMES O. DIXON
County Recorder

[signature] Deputy

Indexed	Photostat Compared	Blotted
[initials]	[initials]	[initials]

$2.00
Fee ~~$1.00~~

Docket DKT 496

I hereby certify that the within instrument was filed and recorded at request of

James Stewart Co
Phoenix Ariz

Date AUG 22 1967 - 8 00 AM

Page 341 No. 16933

1. dist on end center 10

Notice of Mining Location

LODE CLAIM

TO ALL WHOM IT MAY CONCERN:

This Mining Claim, the name of which is the HORNE # 15 Mining Claim, situate on land belonging to the United States of America, and in which there are valuable mineral deposits, was entered upon and lacated for the purpose of exploration and purchase by M. S. HORNE, Trustee for certain citizens of the United States and certain corporations organized under the laws of states of the United States and qualified to do business in the State of Arizona,

(LOCATOR MUST INSERT EITHER "A CITIZEN OF THE UNITED STATES," OR "WHO HAS DECLARED HIS INTENTION TO BECOME A CITIZEN OF THE UNITED STATES.")

the undersigned, on the ____ day of August, 1967

date?

The length of this claim is 1500 feet and I claim 1500 feet in a northeast direction and 0 feet in a southwest direction from the center of the discovery point, at which this notice is posted, lengthwise of the claim together with 300 feet in width of the surface grounds, on each side of the center of said claim. The general course of the lode deposit and premises is from the Southwest to the Northeast

The claim is situated and located in the Tombstone Mining District, in Cochise County in the State of Arizona, about 4230 feet in a Northerly direction from the 1/4 Corner between Sections 25 and 36, Township 20 South, Range 21 East, G & SRB&M, and lies parallel to and immediately north of Claim named HORNE #14.

The surface boundaries of the claim are marked upon the ground as follows:

Beginning at a Stone Monument

at a point in a -- direction 0 feet from the discovery point (at which this notice is posted), being in the center of the Southwest end line of said claim; thence N 27° W 300 feet to a Stone Monument, being the Northwest corner of said claim; thence N 72° 11 E 1500 feet to a Stone Monument being at the Northeast corner of said claim; thence S 27° E 300 feet to a Stone Monument at the center of the Northeast end of this claim; thence S 27° 300 feet to a Stone Monument, being at the Southeast corner of said claim; thence S 72° 11' W 1500 feet to a Stone Monument at the Southwest corner of said claim; thence N 27° W 300 feet to the place of beginning.

change from 22° to 27°

E?

date?

Dated and posted on the grounds this ____ day of August, 1967

[signature] M S Horne

M. S. HORNE, Trustee

Clark Hughes

Witness

Locator(s)

STATE OF ARIZONA } ss.
COUNTY OF COCHISE }

Witness my hand and Official Seal

JAMES O. DIXON

County Recorder

[signature] Deputy

Indexed	Photostat Compared	Blotted
[signature]	[signature]	[signature]

$2.00

Fee ~~$1.00~~

Docket DKT 496

I hereby certify that the within instrument was filed and recorded at request of

James Stewart Co

Phoenix Ariz

Date AUG 22 1967 - 8 00 AM

Page 342 No. 16934

disc on end corte

Notice of Mining Location

LODE CLAIM

TO ALL WHOM IT MAY CONCERN:

This Mining Claim, the name of which is the HORNE # 16 Mining Claim, situate on land belonging to the United States of America, and in which there are valuable mineral deposits, was entered upon and lacated for the purpose of exploration and purchase by M. S. HORNE, Trustee for certain citizens of the United States and certain corporations organized under the laws of states of the United States and qualified to do business in the State of Arizona,

(LOCATOR MUST INSERT EITHER "A CITIZEN OF THE UNITED STATES," OR "WHO HAS DECLARED HIS INTENTION TO BECOME A CITIZEN OF THE UNITED STATES.")

date?

the undersigned, on the ____ day of August, 1967

The length of this claim is 1500 feet and I claim 1500 feet in a northeast direction and 0 feet in a southwest direction from the center of the discovery point, at which this notice is posted, lengthwise of the claim together with 300 feet in width of the surface grounds, on each side of the center of said claim. The general course of the lode deposit and premises is from the Southwest to the Northeast

The claim is situated and located in the Tombstone Mining District, in Cochise County in the State of Arizona, about 4820 feet in a Northerly direction from the 1/4 Corner between Sections 25 and 36, Township 20 South, Range 21 East, G & SRB&M, and lies parallel to and immediately north of Claim named HORNE #15.

changed from 22° to 27°

The surface boundaries of the claim are marked upon the ground as follows:

Beginning at a Stone Monument

at a point in a -- direction 0 feet from the discovery point (at which this notice is posted), being in the center of the Southwest end line of said claim; thence N 27° W 300 feet to a Stone Monument, being the Northwest corner of said claim; thence N 72° 11 E 1500 feet to a Stone Monument being at the Northeast corner of said claim; thence S 27° E 300 feet to a Stone Monument at the center of the Northeast end of this claim; thence S 27° W 300 feet to a Stone Monument, being at the Southeast corner of said claim; thence S 72° 11' W 1500 feet to a Stone Monument at the Southwest corner of said claim; thence N 27° W 300 feet to the place of beginning.

E?

date?

Dated and posted on the grounds this ____ day of August, 1967

Witness

M. S. HORNE, Trustee

Locator(s)

STATE OF ARIZONA
COUNTY OF COCHISE } ss.

Witness my hand and Official Seal

JAMES O. DIXON
County Recorder

Deputy

Indexed	Photostat Compared	Blotted

Fee $2.00 ~~$1.00~~

Docket DKT 496

I hereby certify that the within instrument was filed and recorded at request of James Stewart Co Phoenix Ariz

Date AUG 22 1967 - 8 00 AM

Page 343 No. 16935

72

1. disc. on end centerline

Notice of Mining Location

LODE CLAIM

TO ALL WHOM IT MAY CONCERN:

This Mining Claim, the name of which is the Horne #17 Mining Claim, situate on land belonging to the United States of America, and in which there are valuable mineral deposits, was entered upon and lacated for the purpose of exploration and purchase by

~~M. S. HORNE, Trustee for certain citizens of the United States and certain corporations organized under the laws of states of the United States and qualified to do business in the State of Arizona,~~

(LOCATOR MUST INSERT EITHER "A CITIZEN OF THE UNITED STATES," OR "WHO HAS DECLARED HIS INTENTION TO BECOME A CITIZEN OF THE UNITED STATES.")

the undersigned, on the 5th day of August, 1967

The length of this claim is 1500 feet and I claim 1500 feet in a Southerly direction and 0 feet in a Northerly direction from the center of the discovery point, at which this notice is posted, lengthwise of the claim together with 300 feet in width of the surface grounds, on each side of the center of said claim. The general course of the lode deposit and premises is from the North to the South

The claim is situated and located in the Tombstone Mining District, in Cochise County in the State of Arizona, about 1800 in a Westerly direction from North east Corner of section 25 T. 20 S R 21 E

The surface boundaries of the claim are marked upon the ground as follows:

Beginning at 4 x 4 Post

at a point in a — direction 0 feet from the discovery point (at which this notice is posted), being in the center of the North ~~end~~ end line of said claim; thence East 300 feet to a 4 x 4 Post, being the North east corner of said claim; thence South 1500 feet to a 4 x 4 Post being at the South east corner of said claim; thence West 300 feet to a 4 x 4 Post at the center of the South end of this claim; thence West 300 feet to a 4 x 4 Post, being at the South West corner of said claim; thence North 1500 feet to a 4 x 4 Post at the North West corner of said claim; thence East 300 feet to the place of beginning.

Dated and posted on the grounds this 5 day of August, 1967

C Hughes

Susan Hughes — Witness

C A Cargrove — Locator(s)

STATE OF ARIZONA } ss.
COUNTY OF COCHISE }

Witness my hand and Official Seal

JAMES O. DIXON
County Recorder

[signature] Deputy

Indexed	Photostat Compared	Blotted
[signature]	[signature]	[signature]

$ 2.00
Fee ~~$1.00~~

DKT 493
Docket

I hereby certify that the within instrument was filed and recorded at request of

James Stewart Co.
Phoenix, Ariz

Date AUG 7 1967 - 8:00 AM

Page 538 No. 15937

73

1. disc on end center of claim

Notice of Mining Location

LODE CLAIM

TO ALL WHOM IT MAY CONCERN:

This Mining Claim, the name of which is the HORNE # 18 Mining Claim, situate on land belonging to the United States of America, and in which there are valuable mineral deposits, was entered upon and lacated for the purpose of exploration and purchase by M. S. HORNE, Trustee for certain citizens of the United States and certain corporations organized under the laws of states of the United States and qualified to do business in the State of Arizona,

(LOCATOR MUST INSERT EITHER "A CITIZEN OF THE UNITED STATES," OR "WHO HAS DECLARED HIS INTENTION TO BECOME A CITIZEN OF THE UNITED STATES.")

the undersigned, on the _____ day of August, 1967

Date?

The length of this claim is 1500 feet and I claim 1500 feet in a northeast direction and 0 feet in a southwest direction from the center of the discovery point, at which this notice is posted, lengthwise of the claim together with 300 feet in width of the surface grounds, on each side of the center of said claim. The general course of the lode deposit and premises is from the Southwest to the Northeast

The claim is situated and located in the Tombstone Mining District, in Cochise County in the State of Arizona, about 5420 feet in a Northerly direction from the 1/4 Corner between Sections 25 and 36, Township 20 South, Range 21 East, G & SRB&M, and lies parallel to and immediately north of Claim named HORNE #16.

The surface boundaries of the claim are marked upon the ground as follows:

Beginning at a Stone Monument

at a point in a -- direction 0 feet from the discovery point (at which this notice is posted), being in the center of the Southwest end line of said claim; thence N 27° W 300 feet to a Stone Monument, being the Northwest corner of said claim; thence N 72° 11 E 1500 feet to a Stone Monument being at the Northeast corner of said claim; thence S 27° E 300 feet to a Stone Monument at the center of the Northeast end of this claim; thence S 27° 300 feet to a Stone Monument, being at the Southeast corner of said claim; thence S 72° 11' W 1500 feet to a Stone Monument at the Southwest corner of said claim; thence N 27° W 300 feet to the place of beginning.

change from 22° to 27°

E?

date?

Dated and posted on the grounds this _____ day of August, 1967

[signature] [signature]

Clark Hughes — Witness

M. S. HORNE, Trustee — Locator(s)

STATE OF ARIZONA } ss.
COUNTY OF COCHISE }

Witness my hand and Official Seal

JAMES O. DIXON
County Recorder

[signature] Deputy

Indexed	Photostat Compared	Blotted
[signature]	[signature]	

$ 2.00
Fee ~~$1.00~~

Docket DKT 496

I hereby certify that the within instrument was filed and recorded at request of

James Stewart Co
Phoenix Ariz

Date AUG 22 1967 - 8 00 AM

Page 344 No. 16936

74

1. Loc on end et. also on pre existing claim

2. Possible conflict with L.P.W #2

Notice of Mining Location

LODE CLAIM

TO ALL WHOM IT MAY CONCERN:

This Mining Claim, the name of which is the HORNE # 19 Mining Claim, situate on land belonging to the United States of America, and in which there are valuable mineral deposits, was entered upon and lacated for the purpose of exploration and purchase by M. S. HORNE, Trustee for certain citizens of the United States and certain corporations organized under the laws of states of the United States and qualified to do business in the State of Arizona,

(Locator must insert either "a citizen of the United States," or "who has declared his intention to become a citizen of the United States.")

the undersigned, on the 4th day of August, 1967

The length of this claim is 1500 feet and I claim 1500 feet in a Easterly direction and 0 feet in a Westerly direction from the center of the discovery point, at which this notice is posted, lengthwise of the claim together with 300 feet in width of the surface grounds, on each side of the center of said claim. The general course of the lode deposit and premises is from the West to the East

The claim is situated and located in the Tombstone Mining District, in Cochise County in the State of Arizona, about 3150 feet in a southwest direction from the Northeast Corner of Section 25, Township 20 South, Range 21 East.

The surface boundaries of the claim are marked upon the ground as follows:

Beginning at 4 x 4 Post at a point in a direction 0 feet from the discovery point (at which this notice is posted), being in the center of the West end line of said claim; thence South 300 feet to a 4 x 4 Post, being the Southwest corner of said claim; thence East 1500 feet to a 4 x 4 Post being at the Southeast corner of said claim; thence North 300 feet to a 4 x 4 Post at the center of the East end of this claim; thence North 300 feet to a 4 x 4 Post, being at the Northeast corner of said claim; thence West 1500 feet to a 4 x 4 Post at the Northwest corner of said claim; thence South 300 feet to the place of beginning.

Dated and posted on the grounds this 4th day of August, 1967

M. S. HORNE, Trustee

Witness

Locator(s)

STATE OF ARIZONA
COUNTY OF COCHISE } ss.

Witness my hand and Official Seal

JAMES O. DIXON
County Recorder

Deputy

Indexed	Photostat Compared	Blotted

$2.00
Fee $1.00

I hereby certify that the within instrument was filed and recorded at request of James Stewart Co. Phoenix, Ariz

Date AUG 7 1967 - 8 00 AM

Docket DKT 423 Page 539 No. 15938

75

1. chac on
End center

Notice of Mining Location

LODE CLAIM

TO ALL WHOM IT MAY CONCERN:

This Mining Claim, the name of which is the HORNE # 20 Mining Claim, situate on land belonging to the United States of America, and in which there are valuable mineral deposits, was entered upon and lacated for the purpose of exploration and purchase by M. S. HORNE, Trustee for certain citizens of the United States and certain corporations organized under the laws of states of the United States and qualified to do business in the State of Arizona.

(LOCATOR MUST INSERT EITHER "A CITIZEN OF THE UNITED STATES," OR "WHO HAS DECLARED HIS INTENTION TO BECOME A CITIZEN OF THE UNITED STATES.")

the undersigned, on the 4th day of August, 1967

The length of this claim is 1500 feet and I claim 1500 feet in a Easterly direction and 0 feet in a Westerly direction from the center of the discovery point, at which this notice is posted, lengthwise of the claim together with 300 feet in width of the surface grounds, on each side of the center of said claim. The general course of the lode deposit and premises is from the West to the East

The claim is situated and located in the Tombstone Mining District, in Cochise County in the State of Arizona, about 2700 feet in a direction from southwest of the Northeast Corner of Section 25, Township 20 South, Range 21 East

The surface boundaries of the claim are marked upon the ground as follows:

Beginning at 4 x 4 Post at a point in a direction 0 feet from the discovery point (at which this notice is posted), being in the center of the West end line of said claim; thence South 300 feet to a 4 x 4 Post, being the Southwest corner of said claim; thence East 1500 feet to a 4 x 4 Post being at the Southeast corner of said claim; thence North 300 feet to a 4 x 4 Post at the center of the East end of this claim; thence North 300 feet to a 4 x 4 Post, being at the Northeast corner of said claim; thence West 1500 feet to a 4 x 4 Post at the Northwest corner of said claim; thence South 300 feet to the place of beginning.

Dated and posted on the grounds this 4th day of August, 1967

M. S. HORNE, Trustee

E A Cosgrove
Witness

M S Horne, Trustee
Locator(s)

STATE OF ARIZONA
COUNTY OF COCHISE } ss.

Witness my hand and Official Seal

JAMES O. DIXON
County Recorder

A W White
Deputy

Indexed	Photostat Compared	Blotted

$2.00
Fee $1.00

I hereby certify that the within instrument was filed and recorded at request of

James Stewart Co.
Phoenix, Ariz

Date AUG 7 1967 - 8 00 AM

Docket DKT 493 Page 540 No. 15939

1 disc on end center 76

Notice of Mining Location

LODE CLAIM

TO ALL WHOM IT MAY CONCERN:

This Mining Claim, the name of which is the HORNE # 21 Mining Claim, situate on land belonging to the United States of America, and in which there are valuable mineral deposits, was entered upon and lacated for the purpose of exploration and purchase by M. S. HORNE, Trustee for certain citizens of the United States and certain corporations organized under the laws of states of the United States and qualified to do business in the State of Arizona.

(LOCATOR MUST INSERT EITHER "A CITIZEN OF THE UNITED STATES," OR "WHO HAS DECLARED HIS INTENTION TO BECOME A CITIZEN OF THE UNITED STATES.")

the undersigned, on the 4th day of August, 1967

The length of this claim is 1500 feet and I claim 1500 feet in a Easterly direction and 0 feet in a Westerly direction from the center of the discovery point, at which this notice is posted, lengthwise of the claim together with 300 feet in width of the surface grounds, on each side of the center of said claim. The general course of the lode deposit and premises is from the West to the East

The claim is situated and located in the Tombstone Mining District, in Cochise County in the State of Arizona, about 2200 feet in a _____ direction from Southwest of the Northeast corner of Section 25, Township 20 South, Range 21 East.

The surface boundaries of the claim are marked upon the ground as follows:

Beginning at 4 x 4 Post

at a point in a _____ direction 0 feet from the discovery point (at which this notice is posted), being in the center of the West end line of said claim; thence South 300 feet to a 4 x 4 Post, being the Southwest corner of said claim; thence East 1500 feet to a 4 x 4 Post being at the Southeast corner of said claim; thence North 300 feet to a 4 x 4 Post at the center of the East end of this claim; thence North 300 feet to a 4 x 4 Post, being at the Northeast corner of said claim; thence West 1500 feet to a 4 x 4 Post at the Northwest corner of said claim; thence South 300 feet to the place of beginning.

Dated and posted on the grounds this 4th day of August, 1967

C A Cosgrove — Witness

M. S. HORNE, Trustee

M S Horne, Trustee — Locator(s)

STATE OF ARIZONA }
COUNTY OF COCHISE } ss.

Witness my hand and Official Seal

JAMES O. DIXON
County Recorder

H W White Deputy

Indexed	Photostat Compared	Blotted

$2.00
Fee ~~$1.00~~

I hereby certify that the within instrument was filed and recorded at request of

James Stewart Co.
Phoenix, Ariz

Date AUG 7 1967 - 8:00 AM

Docket DKT 493

Page 541 No. 15940

START.

77

1. Dist on end centerline

Notice of Mining Location

LODE CLAIM

TO ALL WHOM IT MAY CONCERN:

This Mining Claim, the name of which is the HORNE # 22 Mining Claim, situate on land belonging to the United States of America, and in which there are valuable mineral deposits, was entered upon and lacated for the purpose of exploration and purchase by M. S. HORNE, Trustee for certain citizens of the United States and certain corporations organized under the laws of states of the United States and qualified to do business in the State of Arizona.

(LOCATOR MUST INSERT EITHER "A CITIZEN OF THE UNITED STATES," OR "WHO HAS DECLARED HIS INTENTION TO BECOME A CITIZEN OF THE UNITED STATES.")

the undersigned, on the 4th day of August, 1967

The length of this claim is 1500 feet and I claim 1500 feet in a Easterly direction and 0 feet in a Westerly direction from the center of the discovery point, at which this notice is posted, lengthwise of the claim together with 300 feet in width of the surface grounds, on each side of the center of said claim. The general course of the lode deposit and premises is from the West to the East

The claim is situated and located in the Tombstone Mining District, in Cochise County in the State of Arizona, about 1750 feet in a direction from Southwest of the Northeast Corner of Section 25, Township 20 South, Range 21 East.

The surface boundaries of the claim are marked upon the ground as follows:

Beginning at 4 x 4 Post at a point in a direction 0 feet from the discovery point (at which this notice is posted), being in the center of the West end line of said claim; thence South 300 feet to a 4 x 4 Post, being the Southwest corner of said claim; thence East 1500 feet to a 4 x 4 Post being at the Southeast corner of said claim; thence North 300 feet to a 4 x 4 Post at the center of the East end of this claim; thence North 300 feet to a 4 x 4 Post, being at the Northeast corner of said claim; thence West 1500 feet to a 4 x 4 Post at the Northwest corner of said claim; thence South 300 feet to the place of beginning.

Dated and posted on the grounds this 4th day of August, 1967

M. S. HORNE, Trustee

G A Cosgrove — Witness

M S Horne, Trustee — Locator(s)

STATE OF ARIZONA } ss.
COUNTY OF COCHISE

Witness my hand and Official Seal.

JAMES O. DIXON
County Recorder

H W White Deputy

Indexed	Photostat Compared	Blotted
✓	✓	✓

$2.00
Fee ~~$1.00~~

Docket DKT 493

I hereby certify that the within instrument was filed and recorded at request of

James Stewart Co.
Phoenix, Ariz

Date AUG 7 1967 - 8:00 AM

Page 542 No. 15941

Notice of Mining Location

LODE CLAIM

TO ALL WHOM IT MAY CONCERN:

This Mining Claim, the name of which is the HORNE # 23 Mining Claim, situate on land belonging to the United States of America, and in which there are valuable mineral deposits, was entered upon and lacated for the purpose of exploration and purchase by M. S. HORNE, Trustee for certain citizens of the United States and certain corporations organized under the laws of states of the United States and qualified to do business in the State of Arizona.

(Locator must insert either "a citizen of the United States," or "who has declared his intention to become a citizen of the United States.")

the undersigned, on the 4th day of August, 1967

The length of this claim is 1500 feet and I claim 1500 feet in a Easterly direction and 0 feet in a Westerly direction from the center of the discovery point, at which this notice is posted, lengthwise of the claim together with 300 feet in width of the surface grounds, on each side of the center of said claim. The general course of the lode deposit and premises is from the West to the East

The claim is situated and located in the Tombstone Mining District, in Cochise County in the State of Arizona, about 1500 feet in a direction from Westerly of the Northeast Corner of Section 25, Township 20 South, Range 21 East.

The surface boundaries of the claim are marked upon the ground as follows:

Beginning at 4 x 4 Post

at a point in a direction 0 feet from the discovery point (at which this notice is posted), being in the center of the West end line of said claim; thence South 300 feet to a 4 x 4 Post, being the Southwest corner of said claim; thence East 1500 feet to a 4 x 4 Post being at the Southeast corner of said claim; thence North 300 feet to a 4 x 4 Post at the center of the East end of this claim; thence North 300 feet to a 4 x 4 Post, being at the Northeast corner of said claim; thence West 1500 feet to a 4 x 4 Post at the Northwest corner of said claim; thence South 300 feet to the place of beginning.

Dated and posted on the grounds this 4 day of August, 1967

M. S. HORNE, Trustee

E A Cosgrove — Witness

M S Horne, Trustee — Locator(s)

STATE OF ARIZONA } ss.
COUNTY OF COCHISE }

Witness my hand and Official Seal

JAMES O. DIXON
County Recorder

A W White Deputy

Fee $2.00

Indexed	Photostat Compared	Blotted
✓	✓	✓

Docket DKT 493

I hereby certify that the within instrument was filed and recorded at request of

James Stewart Co.
Phoenix, Ariz

Date AUG 7 1967 - 8:00 AM

Page 543 No. 15942

1 Disc on end center line

18

79

1. Dist on end center line

Notice of Mining Location

LODE CLAIM

TO ALL WHOM IT MAY CONCERN:

This Mining Claim, the name of which is the HORNE #24 Mining Claim, situate on land belonging to the United States of America, and in which there are valuable mineral deposits, was entered upon and lacated for the purpose of exploration and purchase by M. S. HORNE, Trustee for certain citizens of the United States and certain corporations organized under the laws of states of the United States and qualified to do business in the State of Arizona.

(LOCATOR MUST INSERT EITHER "A CITIZEN OF THE UNITED STATES," OR "WHO HAS DECLARED HIS INTENTION TO BECOME A CITIZEN OF THE UNITED STATES.")

the undersigned, on the 4th day of August, 1967

The length of this claim is 1500 feet and I claim 1500 feet in a Easterly direction and 0 feet in a Westerly direction from the center of the discovery point, at which this notice is posted, lengthwise of the claim together with 300 feet in width of the surface grounds, on each side of the center of said claim. The general course of the lode deposit and premises is from the West to the East

The claim is situated and located in the Tombstone Mining District, in Cochise County in the State of Arizona, about 1530 feet in a Westerly direction from the Southeast Corner of Section 24, Township 20 South, Range 21 East.

The surface boundaries of the claim are marked upon the ground as follows:

Beginning at 4 x 4 Post

at a point in a _____ direction 0 feet from the discovery point (at which this notice is posted), being in the center of the West end line of said claim; thence South 300 feet to a 4 x 4 Post, being the Southwest corner of said claim; thence East 1500 feet to a 4 x 4 Post being at the Southeast corner of said claim; thence North 300 feet to a 4 x 4 Post at the center of the East end of this claim; thence North 300 feet to a 4 x 4 Post, being at the Northeast corner of said claim; thence West 1500 feet to a 4 x 4 Post at the Northwest corner of said claim; thence South 300 feet to the place of beginning.

Dated and posted on the grounds this 4th day of August, 1967

[signature] M. S. HORNE, Trustee

Witness

[signature] M S Horne, Trustee

Locator(s)

STATE OF ARIZONA } ss.
COUNTY OF COCHISE }

Witness my hand and Official Seal

JAMES O. DIXON
County Recorder

[signature] Deputy

Indexed	Photostat Compared	Blotted
[signature]	[signature]	[signature]

$2.00 Fee ~~$1.00~~

I hereby certify that the within instrument was filed and recorded at request of

James Stewart Co
Phoenix, Ariz

Date AUG 7 1967 - 8:00 AM

Docket DKT 493

Page 544 No. 15943

Notice of Mining Location

LODE CLAIM

TO ALL WHOM IT MAY CONCERN:

This Mining Claim, the name of which is the HORNE #25 Mining Claim, situate on land belonging to the United States of America, and in which there are valuable mineral deposits, was entered upon and lacated for the purpose of exploration and purchase by M. S. HORNE, Trustee for certain citizens of the United States and certain corporations organized under the laws of states of the United States and qualified to do business in the State of Arizona.

(LOCATOR MUST INSERT EITHER "A CITIZEN OF THE UNITED STATES," OR "WHO HAS DECLARED HIS INTENTION TO BECOME A CITIZEN OF THE UNITED STATES.")

the undersigned, on the 4th day of August, 1967

The length of this claim is 1500 feet and I claim 1500 feet in a Easterly direction and 0 feet in a Westerly direction from the center of the discovery point, at which this notice is posted, lengthwise of the claim together with 300 feet in width of the surface grounds, on each side of the center of said claim. The general course of the lode deposit and premises is from the West to the East

The claim is situated and located in the Tombstone Mining District, in Cochise County in the State of Arizona, about 1800 feet in a Westerly direction from Southeast Corner of Section 24, Township 20 South, Range 21 East.

The surface boundaries of the claim are marked upon the ground as follows:

Beginning at 4 x 4 Post

at a point in a direction 0 feet from the discovery point (at which this notice is posted), being in the center of the West end line of said claim; thence South 300 feet to a 4 x 4 Post, being the Southwest corner of said claim; thence East 1500 feet to a 4 x 4 Post being at the Southeast corner of said claim; thence North 300 feet to a 4 x 4 Post at the center of the East end of this claim; thence North 300 feet to a 4 x 4 Post, being at the Northeast corner of said claim; thence West 1500 feet to a 4 x 4 Post at the Northwest corner of said claim; thence South 300 feet to the place of beginning.

Dated and posted on the grounds this 4th day of August, 1967

M. S. HORNE, Trustee

Witness

M S Horne, Trustee

Locator(s)

STATE OF ARIZONA } ss.
COUNTY OF COCHISE }

Witness my hand and Official Seal

JAMES O. DIXON
County Recorder

H. White
Deputy

Indexed	Photostat Compared	Blotted
✓	✓	✓

$2.00
Fee $1.00

Docket DKT 493

I hereby certify that the within instrument was filed and recorded at request of James Stewart Co. Phoenix, Ariz

Date AUG 7 1967 - 8:00 AM

Page 545 No. 15944

1. Desc on end centerline

Notice of Mining Location

LODE CLAIM

TO ALL WHOM IT MAY CONCERN:

This Mining Claim, the name of which is the HORNE #26 Mining Claim, situate on land belonging to the United States of America, and in which there are valuable mineral deposits, was entered upon and lacated for the purpose of exploration and purchase by M. S. HORNE, Trustee for certain citizens of the United States and certain corporations organized under the laws of states of the United States and qualified to do business in the State of Arizona.

(LOCATOR MUST INSERT EITHER "A CITIZEN OF THE UNITED STATES," OR "WHO HAS DECLARED HIS INTENTION TO BECOME A CITIZEN OF THE UNITED STATES.")

the undersigned, on the 4th day of August, 19 67

The length of this claim is 1500 feet and I claim 1500 feet in a Easterly direction and 0 feet in a Westerly direction from the center of the discovery point, at which this notice is posted, lengthwise of the claim together with 300 feet in width of the surface grounds, on each side of the center of said claim. The general course of the lode deposit and premises is from the West to the East

The claim is situated and located in the Tombstone Mining District, in Cochise County in the State of Arizona, about 2200 feet in a Northwesterly direction from the Southeast Corner of Section 24, Township 20 South, Range 21 East

The surface boundaries of the claim are marked upon the ground as follows:

Beginning at 4 x 4 Post

at a point in a direction 0 feet from the discovery point (at which this notice is posted), being in the center of the West end line of said claim; thence South 300 feet to a 4 x 4 Post, being the Southwest corner of said claim; thence East 1500 feet to a 4 x 4 Post being at the Southeast corner of said claim; thence North 300 feet to a 4 x 4 Post at the center of the East end of this claim; thence North 300 feet to a 4 x 4 Post, being at the Northeast corner of said claim; thence West 1500 feet to a 4 x 4 Post at the Northwest corner of said claim; thence South 300 feet to the place of beginning.

Dated and posted on the grounds this 4th day of August, 19 67

M. S. HORNE, Trustee

Witness

M S Horne, Trustee

Locator(s)

STATE OF ARIZONA
COUNTY OF COCHISE } ss.

Witness my hand and Official Seal

JAMES O. DIXON
County Recorder

Deputy

Indexed	Photostat Compared	Blotted

$2.00
Fee $1.00

I hereby certify that the within instrument was filed and recorded at request of James Stewart Co Phoenix, Ariz

Date AUG 7 1967 - 8 00 AM

Docket DKT 493 Page 546 No. 15945

1. Disc on end center line

8

82

Notice of Mining Location

LODE CLAIM

TO ALL WHOM IT MAY CONCERN:

This Mining Claim, the name of which is the HORNE # 27 Mining Claim, situate on land belonging to the United States of America, and in which there are valuable mineral deposits, was entered upon and lacated for the purpose of exploration and purchase by M. S. HORNE, Trustee for certain citizens of the United States and certain corporations organized under the laws of states of the United States and qualified to do business in the State of Arizona.

(Locator must insert either "a citizen of the United States," or "who has declared his intention to become a citizen of the United States.")

the undersigned, on the 4th day of August, 1967

The length of this claim is 1500 feet and I claim 1500 feet in a Easterly direction and 0 feet in a Westerly direction from the center of the discovery point, at which this notice is posted, lengthwise of the claim together with 300 feet in width of the surface grounds, on each side of the center of said claim. The general course of the lode deposit and premises is from the West to the East.

The claim is situated and located in the Tombstone Mining District, in Cochise County in the State of Arizona, about 2600 feet in a Northwesterly direction from the Southeast Corner of Section 24, Township 20 South, Range 21 East

The surface boundaries of the claim are marked upon the ground as follows:

Beginning at 4 x 4 Post

at a point in a direction 0 feet from the discovery point (at which this notice is posted), being in the center of the West end line of said claim; thence South 300 feet to a 4 x 4 Post, being the Southwest corner of said claim; thence East 1500 feet to a 4 x 4 Post being at the Southeast corner of said claim; thence North 300 feet to a 4 x 4 Post at the center of the East end of this claim; thence North 300 feet to a 4 x 4 Post, being at the Northeast corner of said claim; thence West 1500 feet to a 4 x 4 Post at the Northwest corner of said claim; thence South 300 feet to the place of beginning.

Dated and posted on the grounds this 4th day of August, 1967

M. S. HORNE, Trustee

Witness

M S Horne, Trustee

Locator(s)

STATE OF ARIZONA } ss.
COUNTY OF COCHISE }

Witness my hand and Official Seal

Fee $2.00 ~~$1.00~~

JAMES O. DIXON
County Recorder

Deputy

Indexed | Photostat Compared | Blotted

I hereby certify that the within instrument was filed and recorded at request of

James Stewart Co
Bisbee, Ariz

Date AUG 7 1967 - 8:00 AM

Docket BOOK 493 Page 547 No. 15946

83

1 Disc on end center line

Notice of Mining Location

LODE CLAIM

TO ALL WHOM IT MAY CONCERN:

This Mining Claim, the name of which is the HORNE # 28 Mining Claim, situate on land belonging to the United States of America, and in which there are valuable mineral deposits, was entered upon and lacated for the purpose of exploration and purchase by M. S. HORNE, Trustee for certain citizens of the United States and certain corporations organized under the laws of states of the United States and qualified to do business in the State of Arizona.

(LOCATOR MUST INSERT EITHER "A CITIZEN OF THE UNITED STATES," OR "WHO HAS DECLARED HIS INTENTION TO BECOME A CITIZEN OF THE UNITED STATES.")

the undersigned, on the 4th day of August, 1967

The length of this claim is 1500 feet and I claim 1500 feet in a Easterly direction and 0 feet in a Westerly direction from the center of the discovery point, at which this notice is posted, lengthwise of the claim together with 300 feet in width of the surface grounds, on each side of the center of said claim. The general course of the lode deposit and premises is from the West to the East

The claim is situated and located in the Tombstone Mining District, in Cochise County in the State of Arizona, about 1500 feet in a Westerly direction from the 1/4 Corner between Section 24, Township 20 South, Range 21 East and Section 19, Township 20 South, Range 22 East

The surface boundaries of the claim are marked upon the ground as follows:

Beginning at 4 x 4 Post

at a point in a _____ direction 0 feet from the discovery point (at which this notice is posted), being in the center of the West end line of said claim; thence South 300 feet to a 4 x 4 Post, being the Southwest corner of said claim; thence East 1500 feet to a 4 x 4 Post being at the Southeast corner of said claim; thence North 300 feet to a 4 x 4 Post at the center of the East end of this claim; thence North 300 feet to a 4 x 4 Post, being at the Northeast corner of said claim; thence West 1500 feet to a 4 x 4 Post at the Northwest corner of said claim; thence South 300 feet to the place of beginning.

Dated and posted on the grounds this 4th day of August, 1967

C A Cosgrove
Witness

M. S. HORNE, Trustee
M S Horne, Trustee
Locator(s)

STATE OF ARIZONA }
COUNTY OF COCHISE } ss.

Witness my hand and Official Seal

JAMES O. DIXON
County Recorder

H W White
Deputy

Indexed	Photostat Compared	Blotted

$ 2.00
Fee ~~$1.00~~

DKT 493
Docket

I hereby certify that the within instrument was filed and recorded at request of

James Stewart Co
Phoenix Ariz

Date AUG 7 1967 - 8 00 AM

Page 548 No. 15947

84

1. Duss on end-center line

Notice of Mining Location

LODE CLAIM

TO ALL WHOM IT MAY CONCERN:

This Mining Claim, the name of which is the HORNE # 29 Mining Claim, situate on land belonging to the United States of America, and in which there are valuable mineral deposits, was entered upon and lacated for the purpose of exploration and purchase by M. S. HORNE, Trustee for certain citizens of the United States and certain corporations organized under the laws of states of the United States and qualified to do business in the State of Arizona.

(LOCATOR MUST INSERT EITHER "A CITIZEN OF THE UNITED STATES," OR "WHO HAS DECLARED HIS INTENTION TO BECOME A CITIZEN OF THE UNITED STATES.")

the undersigned, on the 4th day of August, 1967

The length of this claim is 1500 feet and I claim 1500 feet in a Easterly direction and 0 feet in a Westerly direction from the center of the discovery point, at which this notice is posted, lengthwise of the claim together with 300 feet in width of the surface grounds, on each side of the center of said claim. The general course of the lode deposit and premises is from the West to the East

The claim is situated and located in the Tombstone Mining District, in Cochise County in the State of Arizona, about 1620 feet in a Northwesterly direction from the 1/4 Corner between Section 24, Township 20 South, Range 21 East and Section 19, Township 20 South, Range 22 East.

The surface boundaries of the claim are marked upon the ground as follows:

Beginning at 4 x 4 Post

at a point in a _____ direction 0 feet from the discovery point (at which this notice is posted), being in the center of the West end line of said claim; thence South 300 feet to a 4 x 4 Post, being the Southwest corner of said claim; thence East 1500 feet to a 4 x 4 Post being at the Southeast corner of said claim; thence North 300 feet to a 4 x 4 Post at the center of the East end of this claim; thence North 300 feet to a 4 x 4 Post, being at the Northeast corner of said claim; thence West 1500 feet to a 4 x 4 Post at the Northwest corner of said claim; thence South 300 feet to the place of beginning.

Dated and posted on the grounds this 4th day of August, 1967

C A Cosgrove — Witness

M. S. HORNE, Trustee

M S Horne, Trustee — Locator(s)

STATE OF ARIZONA } ss.
COUNTY OF COCHISE }

Witness my hand and Official Seal

JAMES O. DIXON
County Recorder

A J White Deputy

Indexed	Photostat Compared	Blotted
Y	L	H

2.00
Fee $1.00

I hereby certify that the within instrument was filed and recorded at request of

James Stewart Co.
Phoenix, Ariz

Date AUG 7 1967 - 8 00 AM

Docket DKT 493

Page 549 No. 15948

Notice of Mining Location

LODE CLAIM

TO ALL WHOM IT MAY CONCERN:

This Mining Claim, the name of which is the HORNE # 30 Mining Claim, situate on land belonging to the United States of America, and in which there are valuable mineral deposits, was entered upon and lacated for the purpose of exploration and purchase by M. S. HORNE, Trustee for certain citizens of the United States and certain corporations organized under the laws of states of the United States and qualified to do business in the State of Arizona.

(LOCATOR MUST INSERT EITHER "A CITIZEN OF THE UNITED STATES," OR "WHO HAS DECLARED HIS INTENTION TO BECOME A CITIZEN OF THE UNITED STATES.")

the undersigned, on the 4th day of August, 19 67

The length of this claim is 1500 feet and I claim 1500 feet in a Easterly direction and 0 feet in a Westerly direction from the center of the discovery point, at which this notice is posted, lengthwise of the claim together with 300 feet in width of the surface grounds, on each side of the center of said claim. The general course of the lode deposit and premises is from the West to the East

The claim is situated and located in the Tombstone Mining District, in Cochise County in the State of Arizona, about 2100 feet in a Southwesterly direction from the Northeast corner of Section 24, Township 20 South, Range 21 East.

The surface boundaries of the claim are marked upon the ground as follows:

Beginning at 4 x 4 Post

at a point in a direction 0 feet from the discovery point (at which this notice is posted), being in the center of the West end line of said claim; thence South 300 feet to a 4 x 4 Post, being the Southwest corner of said claim; thence East 1500 feet to a 4 x 4 Post being at the Southeast corner of said claim; thence North 300 feet to a 4 x 4 Post at the center of the East end of this claim; thence North 300 feet to a 4 x 4 Post, being at the Northeast corner of said claim; thence West 1500 feet to a 4 x 4 Post at the Northwest corner of said claim; thence South 300 feet to the place of beginning.

Dated and posted on the grounds this 4th day of August, 19 67

M. S. HORNE, Trustee

Witness

Locator(s)

STATE OF ARIZONA
COUNTY OF COCHISE } ss.

Witness my hand and Official Seal

JAMES O. DIXON
County Recorder

Deputy

Indexed	Photostat Compared	Blotted

$2.00
Fee $1.00

I hereby certify that the within instrument was filed and recorded at request of James Stewart Co. Phoenix, Ariz

Date AUG 7 1967 - 8 00 AM

Docket KT 493

Page 550 No. 15949

1 Desc on end Center line

Notice of Mining Location

LODE CLAIM

TO ALL WHOM IT MAY CONCERN:

This Mining Claim, the name of which is the HORNE #31 Mining Claim, situate on land belonging to the United States of America, and in which there are valuable mineral deposits, was entered upon and lacated for the purpose of exploration and purchase by M. S. HORNE, Trustee for certain citizens of the United States and certain corporations organized under the laws of states of the United States and qualified to do business in the State of Arizona.

(LOCATOR MUST INSERT EITHER "A CITIZEN OF THE UNITED STATES," OR "WHO HAS DECLARED HIS INTENTION TO BECOME A CITIZEN OF THE UNITED STATES.")

the undersigned, on the 4th day of August, 1967

The length of this claim is 1500 feet and I claim 1500 feet in a Easterly direction and 0 feet in a Westerly direction from the center of the discovery point, at which this notice is posted, lengthwise of the claim together with 300 feet in width of the surface grounds, on each side of the center of said claim. The general course of the lode deposit and premises is from the West to the East

The claim is situated and located in the Tombstone Mining District, in Cochise County in the State of Arizona, about 1700 feet in a Southwesterly direction from the Northeast Corner of Section 24, Township 20 South, Range 21 East

The surface boundaries of the claim are marked upon the ground as follows:

Beginning at 4 x 4 Post

at a point in a direction 0 feet from the discovery point (at which this notice is posted), being in the center of the West end line of said claim; thence South 300 feet to a 4 x 4 Post, being the Southwest corner of said claim; thence East 1500 feet to a 4 x 4 Post being at the Southeast corner of said claim; thence North 300 feet to a 4 x 4 Post at the center of the East end of this claim; thence North 300 feet to a 4 x 4 Post, being at the Northeast corner of said claim; thence West 1500 feet to a 4 x 4 Post at the Northwest corner of said claim; thence South 300 feet to the place of beginning.

Dated and posted on the grounds this 4th day of August, 1967

M. S. HORNE, Trustee

Witness

M S Horne, Trustee

Locator(s)

STATE OF ARIZONA } ss.
COUNTY OF COCHISE }

Witness my hand and Official Seal

JAMES O. DIXON
County Recorder

H Wright Deputy

Indexed	Photostat Compared	Blotted

Fee $2.00

I hereby certify that the within instrument was filed and recorded at request of

James Stewart Co.
Phoenix, Ariz.

Date AUG 7 1967 - 8:00 AM

Docket DKT 493 Page 551 No. 15950

1. Disc on end center line

87

1. Disc on end center line

Notice of Mining Location

LODE CLAIM

TO ALL WHOM IT MAY CONCERN:

This Mining Claim, the name of which is the HORNE # 32 Mining Claim, situate on land belonging to the United States of America, and in which there are valuable mineral deposits, was entered upon and lacated for the purpose of exploration and purchase by M. S. HORNE, Trustee for certain citizens of the United States and certain corporations organized under the laws of states of the United States and qualified to do business in the State of Arizona.

(LOCATOR MUST INSERT EITHER "A CITIZEN OF THE UNITED STATES," OR "WHO HAS DECLARED HIS INTENTION TO BECOME A CITIZEN OF THE UNITED STATES.")

the undersigned, on the 4th day of August, 1967

The length of this claim is 1500 feet and I claim 1500 feet in a Easterly direction and 0 feet in a Westerly direction from the center of the discovery point, at which this notice is posted, lengthwise of the claim together with 300 feet in width of the surface grounds, on each side of the center of said claim. The general course of the lode deposit and premises is from the West to the East

The claim is situated and located in the Tombstone Mining District, in Cochise County in the State of Arizona, about 1500 feet in a Westerly direction from the Northeast Corner of Section 24, Township 20 South, Range 21 East.

The surface boundaries of the claim are marked upon the ground as follows:

Beginning at 4 x 4 Post

at a point in a _____ direction 0 feet from the discovery point (at which this notice is posted), being in the center of the West end line of said claim; thence South 300 feet to a 4 x 4 Post, being the Southwest corner of said claim; thence East 1500 feet to a 4 x 4 Post being at the Southeast corner of said claim; thence North 300 feet to a 4 x 4 Post at the center of the East end of this claim; thence North 300 feet to a 4 x 4 Post, being at the Northeast corner of said claim; thence West 1500 feet to a 4 x 4 Post at the Northwest corner of said claim; thence South 300 feet to the place of beginning.

Dated and posted on the grounds this 4th day of August, 1967

[signature] M. S. HORNE, Trustee

Witness

M S Horne, Trustee

Locator(s)

STATE OF ARIZONA } ss.
COUNTY OF COCHISE }

Witness my hand and Official Seal

JAMES O. DIXON
County Recorder

[signature] Deputy

Indexed	Photostat Compared	Blotted
[signature]	[signature]	[signature]

$ 2.00
Fee ~~$1.00~~

I hereby certify that the within instrument was filed and recorded at request of

James Stewart Co
Phoenix, Ariz

Date AUG 7 1967 - 8 00 AM

Docket DKT 493

Page 552 No. 15951

88

1. Disc on end center line

Notice of Mining Location

LODE CLAIM

TO ALL WHOM IT MAY CONCERN:

This Mining Claim, the name of which is the HORNE # 43 Mining Claim, situate on land belonging to the United States of America, and in which there are valuable mineral deposits, was entered upon and lacated for the purpose of exploration and purchase by M. S. HORNE, Trustee for certain citizens of the United States and certain corporations organized under the laws of states of the United States and qualified to do business in the State of Arizona,

(LOCATOR MUST INSERT EITHER "A CITIZEN OF THE UNITED STATES," OR "WHO HAS DECLARED HIS INTENTION TO BECOME A CITIZEN OF THE UNITED STATES.")

the undersigned, on the 4th day of August, 19 67

The length of this claim is 1500 feet and I claim 1500 feet in a Westerly direction and 0 feet in a Easterly direction from the center of the discovery point, at which this notice is posted, lengthwise of the claim together with 300 feet in width of the surface grounds, on each side of the center of said claim. The general course of the lode deposit and premises is from the East to the West

The claim is situated and located in the Tombstone Mining District, in Cochise County in the State of Arizona, about 1530 feet in a Westerly direction from Southeast Corner of Section 24, Township 20 South, Range 21 East

The surface boundaries of the claim are marked upon the ground as follows:

Beginning at 4 x 4 Post

at a point in a direction 0 feet from the discovery point (at which this notice is posted), being in the center of the East end line of said claim; thence South 300 feet to a 4 x 4 Post, being the Southeast corner of said claim; thence East 1500 feet to a 4 x 4 Post being at the Southwest corner of said claim; thence North 300 feet to a 4 x 4 Post at the center of the West end of this claim; thence North 300 feet to a 4 x 4 Post, being at the Northwest corner of said claim; thence East 1500 feet to a 4 x 4 Post at the Northeast corner of said claim; thence South 300 feet to the place of beginning.

West

Dated and posted on the grounds this 4th day of August, 19 67

M. S. HORNE, Trustee

[signature] Witness

[signature] Locator(s)

STATE OF ARIZONA } ss.
COUNTY OF COCHISE }

Witness my hand and Official Seal

JAMES O. DIXON
County Recorder

[signature] Deputy

Indexed	Photostat Compared	Plotted
[signature]	[signature]	[signature]

$2.00

Fee $1.00

DKT 493
Docket

I hereby certify that the within instrument was filed and recorded at request of

James Stewart Co.
Phoenix, Ariz.

Date AUG 7 1967 - 8:00 AM

Page 562 No. 15961

Notice of Mining Location

LODE CLAIM

TO ALL WHOM IT MAY CONCERN:

This Mining Claim, the name of which is the HORNE. # 44 Mining Claim, situate on land belonging to the United States of America, and in which there are valuable mineral deposits, was entered upon and lacated for the purpose of exploration and purchase by M. S. HORNE, Trustee for certain citizens of the United States and certain corporations organized under the laws of states of the United States and qualified to do business in the State of Arizona,

(LOCATOR MUST INSERT EITHER "A CITIZEN OF THE UNITED STATES," OR "WHO HAS DECLARED HIS INTENTION TO BECOME A CITIZEN OF THE UNITED STATES.")

the undersigned, on the 4th day of August, 19 67

The length of this claim is 1500 feet and I claim 1500 feet in a Westerly direction and 0 feet in a Easterly direction from the center of the discovery point, at which this notice is posted, lengthwise of the claim together with 300 feet in width of the surface grounds, on each side of the center of said claim. The general course of the lode deposit and premises is from the East to the West

The claim is situated and located in the Tombstone Mining District, in Cochise County in the State of Arizona, about 1800 feet in a Westerly direction from Southeast corner of Section 24, Township 20 South, Range 21 East.

The surface boundaries of the claim are marked upon the ground as follows:

Beginning at 4 x 4 Post

at a point in a direction 0 feet from the discovery point (at which this notice is posted), being in the center of the East end line of said claim; thence South 300 feet to a 4 x 4 Post, being the Southeast corner of said claim; thence East 1500 feet to a 4 x 4 Post being at the Southwest corner of said claim; thence North 300 feet to a 4 x 4 Post at the center of the West end of this claim; thence North 300 feet to a 4 x 4 Post, being at the Northwest corner of said claim; thence East 1500 feet to a 4 x 4 Post at the Northeast corner of said claim; thence South 300 feet to the place of beginning.

West

Dated and posted on the grounds this 4th day of August, 19 67

M. S. HORNE, Trustee

Witness

M S Horne, Trustee

Locator(s)

STATE OF ARIZONA
COUNTY OF COCHISE } ss.

Witness my hand and Official Seal

JAMES O. DIXON
County Recorder

Deputy

Indexed	Photostat Compared	Blotted

Docket 493

Fee $1.00

I hereby certify that the within instrument was filed and recorded at request of

James Stewart Co
Phoenix, Ariz

Date AUG 7 1967 - 8 00 AM

Page 563 No. 15962

1. Disc on end center line

90

Disc on end center line

Notice of Mining Location

LODE CLAIM

TO ALL WHOM IT MAY CONCERN:

This Mining Claim, the name of which is the HORNE #45 Mining Claim, situate on land belonging to the United States of America, and in which there are valuable mineral deposits, was entered upon and lacated for the purpose of exploration and purchase by M. S. HORNE, Trustee for certain citizens of the United States and certain corporations organized under the laws of states of the United States and qualified to do business in the State of Arizona,

(LOCATOR MUST INSERT EITHER "A CITIZEN OF THE UNITED STATES," OR "WHO HAS DECLARED HIS INTENTION TO BECOME A CITIZEN OF THE UNITED STATES.")

the undersigned, on the 4th day of August, 19 67

The length of this claim is 1500 feet and I claim 1500 feet in a Westerly direction and 0 feet in a Easterly direction from the center of the discovery point, at which this notice is posted, lengthwise of the claim together with 300 feet in width of the surface grounds, on each side of the center of said claim. The general course of the lode deposit and premises is from the East to the West

The claim is situated and located in the Tombstone Mining District, in Cochise County in the State of Arizona, about 2200 feet in a Northwesterly direction from the Southeast Corner of Section 24, Township 20 South, Range 21 East.

The surface boundaries of the claim are marked upon the ground as follows:

Beginning at 4 x 4 Post

at a point in a _____ direction 0 feet from the discovery point (at which this notice is posted), being in the center of the East end line of said claim; thence South 300 feet to a 4 x 4 Post, being the Southeast corner of said claim; thence East 1500 feet to a 4 x 4 Post being at the Southwest corner of said claim; thence North 300 feet to a 4 x 4 Post at the center of the West end of this claim; thence North 300 feet to a 4 x 4 Post, being at the Northwest corner of said claim; thence East 1500 feet to a 4 x 4 Post at the Northeast corner of said claim; thence South 300 feet to the place of beginning.

west

Dated and posted on the grounds this 4th day of August, 19 67

M. S. HORNE, Trustee

[signature] Witness

M S Horne, Trustee Locator(s)

STATE OF ARIZONA } ss.
COUNTY OF COCHISE }

Witness my hand and Official Seal

JAMES O. DIXON
County Recorder

H W White Deputy

Indexed	Photostat Compared	Blotted
[signature]	[signature]	[signature]

$2.00
Fee ~~$1.00~~

DKT 493
Docket

I hereby certify that the within instrument was filed and recorded at request of

James Stewart Co
Phoenix, Ariz

Date AUG 7 1967 - 8 00 AM

Page 564 No. 15963

91

1. Disc on end center line

Notice of Mining Location

LODE CLAIM

TO ALL WHOM IT MAY CONCERN:

This Mining Claim, the name of which is the HORNE # 46 Mining Claim, situate on land belonging to the United States of America, and in which there are valuable mineral deposits, was entered upon and lacated for the purpose of exploration and purchase by M. S. HORNE, Trustee for certain citizens of the United States and certain corporations organized under the laws of states of the United States and qualified to do business in the State of Arizona,

(LOCATOR MUST INSERT EITHER "A CITIZEN OF THE UNITED STATES," OR "WHO HAS DECLARED HIS INTENTION TO BECOME A CITIZEN OF THE UNITED STATES.")

the undersigned, on the 4th day of August, 1967

The length of this claim is 1500 feet and I claim 1500 feet in a Westerly direction and 0 feet in a Easterly direction from the center of the discovery point, at which this notice is posted, lengthwise of the claim together with 300 feet in width of the surface grounds, on each side of the center of said claim. The general course of the lode deposit and premises is from the East to the West

The claim is situated and located in the Tombstone Mining District, in Cochise County in the State of Arizona, about 2600 feet in a Northwesterly direction from the Southeast corner of Section 24, Township 20 South, Range 21 East

The surface boundaries of the claim are marked upon the ground as follows:

Beginning at 4 x 4 Post

at a point in a direction 0 feet from the discovery point (at which this notice is posted), being in the center of the East end line of said claim; thence South 300 feet to a 4 x 4 Post, being the Southeast corner of said claim; thence East 1500 feet to a 4 x 4 Post being at the Southwest corner of said claim; thence North 300 feet to a 4 x 4 Post at the center of the West end of this claim; thence North 300 feet to a 4 x 4 Post, being at the Northwest corner of said claim; thence East 1500 feet to a 4 x 4 Post at the Northeast corner of said claim; thence South 300 feet to the place of beginning.

west

Dated and posted on the grounds this 4th day of August, 1967

[signature] M. S. HORNE, Trustee

Witness

M S Horne, Trustee
Locator(s)

STATE OF ARIZONA } ss.
COUNTY OF COCHISE }

Witness my hand and Official Seal

JAMES O. DIXON
County Recorder

[signature] Deputy

Indexed	Photostat Compared	Blotted
[signature]	[signature]	[signature]

$2.00

Fee $[illegible]

I hereby certify that the within instrument was filed and recorded at request of

James Stewart Co.
Phoenix, Ariz

Date AUG 7 1967 - 8:00 AM

Docket DKT 493

Page 565 No. 15964

92

1. Base on end center line

Notice of Mining Location

LODE CLAIM

TO ALL WHOM IT MAY CONCERN:

This Mining Claim, the name of which is the HORNE # 47 Mining Claim, situate on land belonging to the United States of America, and in which there are valuable mineral deposits, was entered upon and lacated for the purpose of exploration and purchase by M. S. HORNE, Trustee for certain citizens of the United States and certain corporations organized under the laws of states of the United States and qualified to do business in the State of Arizona,

(Locator must insert either "a citizen of the United States," or "who has declared his intention to become a citizen of the United States.")

the undersigned, on the 4th day of August, 19 67

The length of this claim is 1500 feet and I claim 1500 feet in a Easterly direction and 0 feet in a Westerly direction from the center of the discovery point, at which this notice is posted, lengthwise of the claim together with 300 feet in width of the surface grounds, on each side of the center of said claim. The general course of the lode deposit and premises is from the West to the East

The claim is situated and located in the Tombstone Mining District, in Cochise County in the State of Arizona, about 1500 feet in a Westerly direction from the 1/4 corner between Section 24, Township 20 South, Range 21 East and Section 19, Township 20 South, Range 22 East.

The surface boundaries of the claim are marked upon the ground as follows:

Beginning at 4 x 4 Post

at a point in a direction 0 feet from the discovery point (at which this notice is posted), being in the center of the West end line of said claim; thence South 300 feet to a 4 x 4 Post, being the Southwest corner of said claim; thence East 1500 feet to a 4 x 4 Post being at the Southeast corner of said claim; thence North 300 feet to a 4 x 4 Post at the center of the East end of this claim; thence North 300 feet to a 4 x 4 Post, being at the Northeast corner of said claim; thence West 1500 feet to a 4 x 4 Post at the Northwest corner of said claim; thence South 300 feet to the place of beginning.

on back

Dated and posted on the grounds this 4th day of August, 19 67

M. S. HORNE, Trustee

E. Hoogson — Witness

M S Horne, Trustee — Locator(s)

STATE OF ARIZONA
COUNTY OF COCHISE } ss.

Witness my hand and Official Seal

JAMES O. DIXON

County Recorder

A W Mfda Deputy

$2.00
Fee $1.00

Indexed	Photostat Compared	Blotted
✓	✓	✓

I hereby certify that the within instrument was filed and recorded at request of

James Stewart Co
Phoenix, Ariz

Date AUG 7 1967 - 8:00 AM

Page 566 No. 15965

Docket KT 493

93

1. Disc on end centerline

Notice of Mining Location

LODE CLAIM

TO ALL WHOM IT MAY CONCERN:

This Mining Claim, the name of which is the HORNE # 48 Mining Claim, situate on land belonging to the United States of America, and in which there are valuable mineral deposits, was entered upon and lacated for the purpose of exploration and purchase by M. S. HORNE, Trustee for certain citizens of the United States and certain corporations organized under the laws of states of the United States and qualified to do business in the State of Arizona,

(LOCATOR MUST INSERT EITHER "A CITIZEN OF THE UNITED STATES," OR "WHO HAS DECLARED HIS INTENTION TO BECOME A CITIZEN OF THE UNITED STATES.")

the undersigned, on the 4th day of August, 19 67

The length of this claim is 1500 feet and I claim 1500 feet in a Westerly direction and 0 feet in a Easterly direction from the center of the discovery point, at which this notice is posted, lengthwise of the claim together with 300 feet in width of the surface grounds, on each side of the center of said claim. The general course of the lode deposit and premises is from the East to the West

The claim is situated and located in the Tombstone Mining District, in Cochise County in the State of Arizona, about 1620 feet in a Northwesterly direction from the 1/4 Corner between Section 24, Township 20 South, Range 21 East and Section 19, Township 20 South, Range 22 East.

The surface boundaries of the claim are marked upon the ground as follows:

Beginning at 4 x 4 Post

at a point in a _____ direction 0 feet from the discovery point (at which this notice is posted), being in the center of the East end line of said claim; thence South 300 feet to a 4 x 4 Post, being the Southeast corner of said claim; thence ~~East 1500 feet to a 4 x 4 Post~~ west being at the Southwest corner of said claim; thence North 300 feet to a 4 x 4 Post at the center of the West end of this claim; thence North 300 feet to a 4 x 4 Post, being at the Northwest corner of said claim; thence East 1500 feet to a 4 x 4 Post at the Northeast corner of said claim; thence South 300 feet to the place of beginning.

Dated and posted on the grounds this 4th day of August, 19 67

C A Cosgrove — Witness

M. S. HORNE, Trustee

M S Horne, Trustee — Locator(s)

STATE OF ARIZONA } ss.
COUNTY OF COCHISE }

Witness my hand and Official Seal.

JAMES O. DIXON
County Recorder

H W White Deputy

Indexed	Photostat Compared	Blotted

$2.00 Fee ~~$1.00~~

KT 493
Docket

I hereby certify that the within instrument was filed and recorded at request of

James Stewart Co
Phoenix, Ariz

AUG 7 1967 - 8:00 AM
Date

Page 567 No. 15966

94

Disc on End center line

Notice of Mining Location

LODE CLAIM

TO ALL WHOM IT MAY CONCERN:

This Mining Claim, the name of which is the HORNE # 49 Mining Claim, situate on land belonging to the United States of America, and in which there are valuable mineral deposits, was entered upon and lacated for the purpose of exploration and purchase by M. S. HORNE, Trustee for certain citizens of the United States and certain corporations organized under the laws of states of the United States and qualified to do business in the State of Arizona,

(LOCATOR MUST INSERT EITHER "A CITIZEN OF THE UNITED STATES," OR "WHO HAS DECLARED HIS INTENTION TO BECOME A CITIZEN OF THE UNITED STATES.")

the undersigned, on the 4th day of August, 19 67

The length of this claim is 1500 feet and I claim 1500 feet in a Westerly direction and 0 feet in a Easterly direction from the center of the discovery point, at which this notice is posted, lengthwise of the claim together with 300 feet in width of the surface grounds, on each side of the center of said claim. The general course of the lode deposit and premises is from the East to the West

The claim is situated and located in the Tombstone Mining District, in Cochise County in the State of Arizona, about 2100 feet in a Southwesterly direction from the Northeast Corner of Section 24, Township 20 South, Range 21 East

The surface boundaries of the claim are marked upon the ground as follows:

Beginning at 4 x 4 Post

at a point in a direction 0 feet from the discovery point (at which this notice is posted), being in the center of the East end line of said claim; thence South 300 feet to a 4 x 4 Post, being the Southeast corner of said claim; thence East 1500 feet to a 4 x 4 Post being at the Southwest corner of said claim; thence North 300 feet to a 4 x 4 Post at the center of the West end of this claim; thence North 300 feet to a 4 x 4 Post, being at the Northwest corner of said claim; thence East 1500 feet to a 4 x 4 Post at the Northeast corner of said claim; thence South 300 feet to the place of beginning.

west

Dated and posted on the grounds this 4th day of August, 19 67

M. S. HORNE, Trustee

[signature] Witness

M S Horne, Trustee Locator(s)

STATE OF ARIZONA
COUNTY OF COCHISE } ss.

Witness my hand and Official Seal

JAMES O. DIXON
County Recorder

[signature] Deputy

Indexed	Photostat Compared	Blotted
[signature]	[signature]	[signature]

$2.00
Fee ~~$1.00~~

DKT 493
Docket

I hereby certify that the within instrument was filed and recorded at request of

James Stewart Co.
Phoenix Ariz

Date AUG 7 1967 8:00 AM

Page 568 No. 15967

Disc on end 95
center line

Notice of Mining Location

LODE CLAIM

TO ALL WHOM IT MAY CONCERN:

This Mining Claim, the name of which is the HORNE # 50 Mining Claim, situate on land belonging to the United States of America, and in which there are valuable mineral deposits, was entered upon and lacated for the purpose of exploration and purchase by M. S. HORNE, Trustee for certain citizens of the United States and certain corporations organized under the laws of states of the United States and qualified to do business in the State of Arizona,

(LOCATOR MUST INSERT EITHER "A CITIZEN OF THE UNITED STATES," OR "WHO HAS DECLARED HIS INTENTION TO BECOME A CITIZEN OF THE UNITED STATES.")

the undersigned, on the 4th day of August, 1967

The length of this claim is 1500 feet and I claim 1500 feet in a Westerly direction and 0 feet in a Easterly direction from the center of the discovery point, at which this notice is posted, lengthwise of the claim together with 300 feet in width of the surface grounds, on each side of the center of said claim. The general course of the lode deposit and premises is from the East to the West

The claim is situated and located in the Tombstone Mining District, in Cochise County in the State of Arizona, about 1700 feet in a Southwesterly direction from the Northeast Corner of Section 24, Township 20 South, Range 21 East.

The surface boundaries of the claim are marked upon the ground as follows:

Beginning at 4 x 4 Post

at a point in a _____ direction 0 feet from the discovery point (at which this notice is posted), being in the center of the East end line of said claim; thence South 300 feet to a 4 x 4 Post, being the Southeast corner of said claim; thence ~~East 1500 feet to a 4 x 4 Post~~ West being at the Southwest corner of said claim; thence North 300 feet to a 4 x 4 Post at the center of the West end of this claim; thence North 300 feet to a 4 x 4 Post, being at the Northwest corner of said claim; thence East 1500 feet to a 4 x 4 Post at the Northeast corner of said claim; thence South 300 feet to the place of beginning.

Dated and posted on the grounds this 4th day of August, 1967

[signature] M. S. HORNE, Trustee

Witness

M S Horne, Trustee
Locator(s)

STATE OF ARIZONA
COUNTY OF COCHISE } ss.

Witness my hand and Official Seal

JAMES O. DIXON
County Recorder

[signature] Deputy

Indexed	Photostat Compared	Blotted
[signature]	[signature]	[signature]

RECORDED COCHISE COUNTY, ARIZONA

$2.00
Fee $1.00

Docket DKT 493

I hereby certify that the within instrument was filed and recorded at request of

James Stewart Co.
Phoenix, Ariz

Date AUG 7 1967 - 8:00 AM

Page 569 No. 15968

Notice of Mining Location

LODE CLAIM

TO ALL WHOM IT MAY CONCERN:

This Mining Claim, the name of which is the HORNE # 51 Mining Claim, situate on land belonging to the United States of America, and in which there are valuable mineral deposits, was entered upon and lacated for the purpose of exploration and purchase by M. S. HORNE, Trustee for certain citizens of the United States and certain corporations organized under the laws of states of the United States and qualified to do business in the State of Arizona,

(LOCATOR MUST INSERT EITHER "A CITIZEN OF THE UNITED STATES," OR "WHO HAS DECLARED HIS INTENTION TO BECOME A CITIZEN OF THE UNITED STATES.")

the undersigned, on the 4th day of August, 19 67

The length of this claim is 1500 feet and I claim 1500 feet in a Westerly direction and 0 feet in a Easterly direction from the center of the discovery point, at which this notice is posted, lengthwise of the claim together with 300 feet in width of the surface grounds, on each side of the center of said claim. The general course of the lode deposit and premises is from the East to the West

The claim is situated and located in the Tombstone Mining District, in Cochise County in the State of Arizona, about **1500 feet** in a **Westerly** direction from **the Northeast Corner of Section 24, Township 20 South, Range 21 East**

The surface boundaries of the claim are marked upon the ground as follows:

Beginning at 4 x 4 Post

at a point in a direction 0 feet from the discovery point (at which this notice is posted), being in the center of the East end line of said claim; thence South 300 feet to a 4 x 4 Post, being the Southeast corner of said claim; thence ~~East 1500~~ West feet to a 4 x 4 Post being at the Southwest corner of said claim; thence North 300 feet to a 4 x 4 Post at the center of the West end of this claim; thence North 300 feet to a 4 x 4 Post, being at the Northwest corner of said claim; thence East 1500 feet to a 4 x 4 Post at the Northeast corner of said claim; thence South 300 feet to the place of beginning.

Dated and posted on the grounds this 4th day of August, 19 67

M. S. HORNE, Trustee

Witness

M S Horne, Trustee

Locator(s)

STATE OF ARIZONA } ss.
COUNTY OF COCHISE }

Witness my hand and Official Seal

JAMES O. DIXON
County Recorder

Deputy

Indexed	Photostat Compared	Blotted

$2.00
Fee ~~$1.00~~

I hereby certify that the within instrument was filed and recorded at request of James Stewart Co. Phoenix, Ariz.

Date AUG 7 1967 - 8:00 AM

Docket 493 Page 570 No. 15969

1. Desc on end center line

96

Notice of Mining Location

LODE CLAIM

TO ALL WHOM IT MAY CONCERN:

This Mining Claim, the name of which is the HORNE #61 Mining Claim, situate on land belonging to the United States of America, and in which there are valuable mineral deposits, was entered upon and lacated for the purpose of exploration and purchase by M. S. HORNE, a citizen of the United States,

(LOCATOR MUST INSERT EITHER "A CITIZEN OF THE UNITED STATES," OR "WHO HAS DECLARED HIS INTENTION TO BECOME A CITIZEN OF THE UNITED STATES.")

the undersigned, on the 13 day of September, 19 69

The length of this claim is 1500 feet and I claim 1500 feet in a Easterly direction and 0 feet in a Westerly direction from the center of the discovery point, at which this notice is posted, lengthwise of the claim together with 300 feet in width of the surface grounds, on each side of the center of said claim. The general course of the lode deposit and premises is from the West to the East

The claim is situated and located in the Tombstone Mining District, in Cochise County in the State of Arizona, about 850 feet in a Northeasterly direction from Southwest Corner Section 24, Township 20 South, Range 21 East, G. & S. R. B. & M. East line of claim is common with west line of Claim Horne # 43. North line of claim is common with south line of Claim Horne # 62.

The surface boundaries of the claim are marked upon the ground as follows:

Beginning at a 4" x 4" Post

at a point in a -- direction 0 feet from the discovery point (at which this notice is posted), being in the center of the West end line of said claim; thence North 300 feet to a 4" x 4" Post, being the Northwest corner of said claim; thence East 1500 feet to a 4" x 4" Post being at the Northeast corner of said claim; thence South 300 feet to a 4" x 4" Post at the center of the East end of this claim; thence South 300 feet to a 4" x 4" Post, being at the Southeast corner of said claim; thence West 1500 feet to a 4" x 4" Post at the Southwest corner of said claim; thence North 300 feet to the place of beginning.

Dated and posted on the grounds this 13 day of September, 19 69

George Hughes
Scott Hughes
Witness

M. S. HORNE
By: Clark Hughes
Locator(s)

STATE OF ARIZONA } ss.
COUNTY OF COCHISE }

Witness my hand and Official Seal
JAMES O. DIXON
County Recorder
H W White
Deputy

Indexed	Photostat Compared	Blotted
B		

$2.00
Fee $1.00

I hereby certify that the within instrument was filed and recorded at request of
James Stewart Co.
Phoenix, Ariz

Date SEP 24 1969 - 9 00 AM

Docket DKT 606

Page 464 No. 14446

1. Disc on end 97 center line

5

BLM doesn't match 509-321 LOC 10/31/67

98

Notice of Mining Location

LODE CLAIM

TO ALL WHOM IT MAY CONCERN:

This Mining Claim, the name of which is the HORNE #62 Mining Claim, situate on land belonging to the United States of America, and in which there are valuable mineral deposits, was entered upon and located for the purpose of exploration and purchase by M. S. HORNE, a citizen of the United States,

(LOCATOR MUST INSERT EITHER "A CITIZEN OF THE UNITED STATES," OR "WHO HAS DECLARED HIS INTENTION TO BECOME A CITIZEN OF THE UNITED STATES.")

the undersigned, on the 13 day of September, 19 69

The length of this claim is 1500 feet and I claim 1500 feet in a Easterly direction and 0 feet in a Westerly direction from the center of the discovery point, at which this notice is posted, lengthwise of the claim together with 300 feet in width of the surface grounds, on each side of the center of said claim. The general course of the lode deposit and premises is from the West to the East.

The claim is situated and located in the Tombstone Mining District, in Cochise County in the State of Arizona, about 1200 feet in a Northeasterly direction from Southwest Corner Section 24, Township 20 South, Range 21 East, G. & S. R. B. & M. East line of claim is common with west line of Claim Horne # 44. North line of claim is common with south line of Claim Horne # 63.

The surface boundaries of the claim are marked upon the ground as follows:

Beginning at a 4" x 4" Post

at a point in a -- direction 0 feet from the discovery point (at which this notice is posted), being in the center of the West end line of said claim; thence North 300 feet to a 4" x 4" Post, being the Northwest corner of said claim; thence East 1500 feet to a 4" x 4" Post being at the Northeast corner of said claim; thence South 300 feet to a 4" x 4" Post at the center of the East end of this claim; thence South 300 feet to a 4" x 4" Post, being at the Southeast corner of said claim; thence West 1500 feet to a 4" x 4" Post at the Southwest corner of said claim; thence North 300 feet to the place of beginning.

Dated and posted on the grounds this 13 day of September, 19 69

George Hughes
Fred Price
Witness

M. S. HORNE
By: Clark Hughes
Locator(s)

STATE OF ARIZONA
COUNTY OF COCHISE } ss.

Witness my hand and Official Seal

JAMES O. DIXON
County Recorder

Deputy

Indexed	Photostat Compared	Blotted

$2.00
Fee ~~$1.00~~

I hereby certify that the within instrument was filed and recorded at request of James Stewart Co Phoenix, Ariz

Date SEP 24 1969 - 9 00 AM

Docket DKT 606 Page 465 No. 14447

1. Pose on end center line

B.L.M date doesn't match 509 - 322 LOC DATE 10/31/67

99

Notice of Mining Location

LODE CLAIM

TO ALL WHOM IT MAY CONCERN:

This Mining Claim, the name of which is the HORNE # 63 Mining Claim, situate on land belonging to the United States of America, and in which there are valuable mineral deposits, was entered upon and lacated for the purpose of exploration and purchase by M. S. HORNE, a citizen of the United States,

(LOCATOR MUST INSERT EITHER "A CITIZEN OF THE UNITED STATES," OR "WHO HAS DECLARED HIS INTENTION TO BECOME A CITIZEN OF THE UNITED STATES.")

the undersigned, on the 13 day of September, 19 69

The length of this claim is 1500 feet and I claim 1500 feet in a Easterly direction and 0 feet in a Westerly direction from the center of the discovery point, at which this notice is posted, lengthwise of the claim together with 300 feet in width of the surface grounds, on each side of the center of said claim. The general course of the lode deposit and premises is from the West to the East

The claim is situated and located in the Tombstone Mining District, in Cochise County in the State of Arizona, about 1680 feet in a Northeasterly direction from Southwest Corner Section 24, Township 20 South, Range 21 East, G. & S. R. B. & M. East line of claim is common with west line of Claim Horne # 45. North line of claim is common with south line of Claim Horne # 64.

The surface boundaries of the claim are marked upon the ground as follows:

Beginning at a 4" x 4" Post

at a point in a -- direction 0 feet from the discovery point (at which this notice is posted), being in the center of the West end line of said claim; thence North 300 feet to a 4" x 4" Post, being the Northwest corner of said claim; thence East 1500 feet to a 4" x 4" Post being at the Northeast corner of said claim; thence South 300 feet to a 4" x 4" Post at the center of the East end of this claim; thence South 300 feet to a 4" x 4" Post, being at the Southeast corner of said claim; thence West 1500 feet to a 4" x 4" Post at the Southwest corner of said claim; thence North 300 feet to the place of beginning.

Dated and posted on the grounds this 13 day of September, 19 69

George Hughes — M. S. HORNE

Fred Price — By: Charles Hughes

Witness — Locator(s)

STATE OF ARIZONA } ss.
COUNTY OF COCHISE }

Witness my hand and Official Seal

JAMES O. DIXON

County Recorder

Deputy

Indexed | Photostat Compared | Blotted

$2.00 Fee $1.00

I hereby certify that the within instrument was filed and recorded at request of James Stewart Co Phoenix, Ariz

Date SEP 24 1969 - 9 00 AM

Docket DKT 606 Page 466 No. 14448

1. Disc on end centerline

B.L.M data doesn't match 509-323 Loc DATE 10/31/67

100

1. Disc on end center line

Notice of Mining Location

LODE CLAIM

TO ALL WHOM IT MAY CONCERN:

This Mining Claim, the name of which is the HORNE #64 Mining Claim, situate on land belonging to the United States of America, and in which there are valuable mineral deposits, was entered upon and lacated for the purpose of exploration and purchase by M. S. HORNE, a citizen of the United States,

(LOCATOR MUST INSERT EITHER "A CITIZEN OF THE UNITED STATES," OR "WHO HAS DECLARED HIS INTENTION TO BECOME A CITIZEN OF THE UNITED STATES.")

the undersigned, on the 13 day of September, 19 69

The length of this claim is 1500 feet and I claim 1500 feet in a Easterly direction and 0 feet in a Westerly direction from the center of the discovery point, at which this notice is posted, lengthwise of the claim together with 300 feet in width of the surface grounds, on each side of the center of said claim. The general course of the lode deposit and premises is from the West to the East

The claim is situated and located in the Tombstone Mining District, in Cochise County in the State of Arizona, about 2250 feet in a Northeasterly direction from Southwest Corner Section 24, Township 20 South, Range 21 East, G. & S. R. B. & M. East line of claim is common with west line of Claim Horne # 46. North line of claim is common with south line of Claim Horne # 65.

The surface boundaries of the claim are marked upon the ground as follows:

Beginning at a 4" x 4" Post

at a point in a -- direction 0 feet from the discovery point (at which this notice is posted), being in the center of the West end line of said claim; thence North 300 feet to a 4" x 4" Post, being the Northwest corner of said claim; thence East 1500 feet to a 4" x 4" Post being at the Northeast corner of said claim; thence South 300 feet to a 4" x 4" Post at the center of the East end of this claim; thence South 300 feet to a 4" x 4" Post, being at the Southeast corner of said claim; thence West 1500 feet to a 4" x 4" Post at the Southwest corner of said claim; thence North 300 feet to the place of beginning.

Dated and posted on the grounds this 13 day of September, 19 69

George Hughes — M. S. HORNE

Fred Porra — By: Clark Hughes

Witness — Locator(s)

BLM LOC. 10/31/67 509-324

STATE OF ARIZONA } ss.
COUNTY OF COCHISE }

Witness my hand and Official Seal

JAMES O. DIXON

County Recorder

H. Whitaker Deputy

Indexed	Photostat Compared	Blotted
B		A

$2.00 Fee $1.00

I hereby certify that the within instrument was filed and recorded at request of James Stewart Co. Phoenix, Ariz

Date SEP 24 1969 - 9 00 AM

Docket DKT 606

Page 467 No. 14449

10'

1. Disc on end centerline

Notice of Mining Location

LODE CLAIM

TO ALL WHOM IT MAY CONCERN:

This Mining Claim, the name of which is the HORNE # 65 Mining Claim, situate on land belonging to the United States of America, and in which there are valuable mineral deposits, was entered upon and lacated for the purpose of exploration and purchase by M. S. HORNE, a citizen of the United States,

(LOCATOR MUST INSERT EITHER "A CITIZEN OF THE UNITED STATES," OR "WHO HAS DECLARED HIS INTENTION TO BECOME A CITIZEN OF THE UNITED STATES.")

the undersigned, on the 13 day of September, 19 69

The length of this claim is 1500 feet and I claim 1500 feet in a Easterly direction and 0 feet in a Westerly direction from the center of the discovery point, at which this notice is posted, lengthwise of the claim together with 300 feet in width of the surface grounds, on each side of the center of said claim. The general course of the lode deposit and premises is from the West to the East

The claim is situated and located in the Tombstone Mining District, in Cochise County in the State of Arizona, about 2820 feet in a Northeasterly direction from Southwest Corner Section 24, Township 20 South, Range 21 East, G. & S. R. B. & M. East line of claim is common with west line of Claim Horne # 47. North line of claim is common with south line of Claim Horne # 66.

The surface boundaries of the claim are marked upon the ground as follows:

Beginning at a 4" x 4" Post

at a point in a -- direction 0 feet from the discovery point (at which this notice is posted), being in the center of the West end line of said claim; thence North 300 feet to a 4" x 4" Post, being the Northwest corner of said claim; thence East 1500 feet to a 4" x 4" Post being at the Northeast corner of said claim; thence South 300 feet to a 4" x 4" Post at the center of the East end of this claim; thence South 300 feet to a 4" x 4" Post, being at the Southeast corner of said claim; thence West 1500 feet to a 4" x 4" Post at the Southwest corner of said claim; thence North 300 feet to the place of beginning.

Dated and posted on the grounds this 13 day of September, 19 69

George Hughes — M. S. HORNE

Fred Orie — By: Clark Hughes

Witness — Locator(s)

BLM 7 Loc 10-31-67 page 509-325

STATE OF ARIZONA } ss.
COUNTY OF COCHISE }

Witness my hand and Official Seal

JAMES O. DIXON
County Recorder

Deputy

Indexed	Photostat Compared	Blotted

$2.00

Fee $1.00

I hereby certify that the within instrument was filed and recorded at request of James Stewart Co Phoenix, Ariz

Date SEP 24 1969 - 9 00 AM

Docket DKT 606

Page 468 No. 14450

Notice of Mining Location

LODE CLAIM

TO ALL WHOM IT MAY CONCERN:

This Mining Claim, the name of which is the HORNE # 66 Mining Claim, situate on land belonging to the United States of America, and in which there are valuable mineral deposits, was entered upon and lacated for the purpose of exploration and purchase by M. S. HORNE, a citizen of the United States,

(LOCATOR MUST INSERT EITHER "A CITIZEN OF THE UNITED STATES," OR "WHO HAS DECLARED HIS INTENTION TO BECOME A CITIZEN OF THE UNITED STATES.")

the undersigned, on the 13 day of September, 19 69

The length of this claim is 1500 feet and I claim 1500 feet in a Easterly direction and 0 feet in a Westerly direction from the center of the discovery point, at which this notice is posted, lengthwise of the claim together with 300 feet in width of the surface grounds, on each side of the center of said claim. The general course of the lode deposit and premises is from the West to the East

The claim is situated and located in the Tombstone Mining District, in Cochise County in the State of Arizona, about 2100 feet in a South Southeast direction from Northwest Corner Section 24, Township 20 South, Range 21 East, G. & S. R. B. & M. East line of claim is common with west line of Claim Horne # 48. North line of claim is common with south line of Claim Horne # 67.

The surface boundaries of the claim are marked upon the ground as follows:

Beginning at a 4" x 4" Post

at a point in a -- direction 0 feet from the discovery point (at which this notice is posted), being in the center of the West end line of said claim; thence North 300 feet to a 4" x 4" Post, being the Northwest corner of said claim; thence East 1500 feet to a 4" x 4" Post being at the Northeast corner of said claim; thence South 300 feet to a 4" x 4" Post at the center of the East end of this claim; thence South 300 feet to a 4" x 4" Post, being at the Southeast corner of said claim; thence West 1500 feet to a 4" x 4" Post at the Southwest corner of said claim; thence North 300 feet to the place of beginning.

Dated and posted on the grounds this 13 day of September, 19 69

George Hughes
Fred Price
Witness

M. S. HORNE
By: Clark Hughes
Locator(s)

STATE OF ARIZONA } ss.
COUNTY OF COCHISE }

Witness my hand and Official Seal

JAMES O. DIXON
County Recorder

Deputy

Indexed	Photostat Compared	Blotted
B		A

$2.00
Fee $1.00

DKT 606
Docket

I hereby certify that the within instrument was filed and recorded at request of James Stewart Co Phoenix, Ariz

Date SEP 24 1969 - 9 00 AM

Page 469 No. 14451

Desc on 102 end centerline

<BLM>
509-326
10/31/67

Notice of Mining Location

LODE CLAIM

TO ALL WHOM IT MAY CONCERN:

This Mining Claim, the name of which is the HORNE # 67 Mining Claim, situate on land belonging to the United States of America, and in which there are valuable mineral deposits, was entered upon and located for the purpose of exploration and purchase by M. S. HORNE, a citizen of the United States,

(LOCATOR MUST INSERT EITHER "A CITIZEN OF THE UNITED STATES," OR "WHO HAS DECLARED HIS INTENTION TO BECOME A CITIZEN OF THE UNITED STATES.")

the undersigned, on the 13 day of September, 19 69

The length of this claim is 1500 feet and I claim 1500 feet in a Easterly direction and 0 feet in a Westerly direction from the center of the discovery point, at which this notice is posted, lengthwise of the claim together with 300 feet in width of the surface grounds, on each side of the center of said claim. The general course of the lode deposit and premises is from the West to the East

The claim is situated and located in the Tombstone Mining District, in Cochise County in the State of Arizona, about 1560 feet in a Southeasterly direction from Northwest Corner Section 24, Township 20 South, Range 21 East, G. & S. R. B. & M. East line of claim is common with west line of Claim Horne # 49. North line of claim is common with south line of Claim Horne # 68

The surface boundaries of the claim are marked upon the ground as follows:

Beginning at a 4" x 4" Post

at a point in a -- direction 0 feet from the discovery point (at which this notice is posted), being in the center of the West end line of said claim; thence North 300 feet to a 4" x 4" Post, being the Northwest corner of said claim; thence East 1500 feet to a 4" x 4" Post being at the Northeast corner of said claim; thence South 300 feet to a 4" x 4" Post at the center of the East end of this claim; thence South 300 feet to a 4" x 4" Post, being at the Southeast corner of said claim; thence West 1500 feet to a 4" x 4" Post at the Southwest corner of said claim; thence North 300 feet to the place of beginning.

Dated and posted on the grounds this 13 day of September, 19 69

George Hughes
Fred Price
Witness

M. S. HORNE
By: Clerk Hughes
Locator(s)

STATE OF ARIZONA } ss.
COUNTY OF COCHISE }

Witness my hand and Official Seal
JAMES O. DIXON
County Recorder
Deputy

$2.00
Fee $1.00

Indexed | Photostat Compared | Blotted

I hereby certify that the within instrument was filed and recorded at request of James Stewart Co Phoenix, Ariz

Date SEP 24 1969 - 9 00 AM

DKT 606
Docket

Page 470 No. 14452

1. Rise on 103 end centerline

CBLM 10/31/67 509-327

104

1 Disc on end center line

Notice of Mining Location

LODE CLAIM

TO ALL WHOM IT MAY CONCERN:

This Mining Claim, the name of which is the HORNE # 68 Mining Claim, situate on land belonging to the United States of America, and in which there are valuable mineral deposits, was entered upon and lacated for the purpose of exploration and purchase by M. S. HORNE, a citizen of the United States,

(LOCATOR MUST INSERT EITHER "A CITIZEN OF THE UNITED STATES," OR "WHO HAS DECLARED HIS INTENTION TO BECOME A CITIZEN OF THE UNITED STATES.")

the undersigned, on the 13 day of September, 19 69

The length of this claim is 1500 feet and I claim 1500 feet in a Easterly direction and 0 feet in a Westerly direction from the center of the discovery point, at which this notice is posted, lengthwise of the claim together with 300 feet in width of the surface grounds, on each side of the center of said claim. The general course of the lode deposit and premises is from the West to the East

The claim is situated and located in the Tombstone Mining District, in Cochise County in the State of Arizona, about 1100 feet in a East Southeast direction from Northwest Corner Section 24, Township 20 South, Range 21 East, G. & S. R. B. & M. East line of claim is common with west line of Claim Horne # 50. North line of claim is common with south line of Claim Horne # 69.

The surface boundaries of the claim are marked upon the ground as follows:

Beginning at a 4" x 4" Post

at a point in a -- direction 0 feet from the discovery point (at which this notice is posted), being in the center of the West end line of said claim; thence North 300 feet to a 4" x 4" Post, being the Northwest corner of said claim; thence East 1500 feet to a 4" x 4" Post being at the Northeast corner of said claim; thence South 300 feet to a 4" x 4" Post at the center of the East end of this claim; thence South 300 feet to a 4" x 4" Post, being at the Southeast corner of said claim; thence West 1500 feet to a 4" x 4" Post at the Southwest corner of said claim; thence North 300 feet to the place of beginning.

Dated and posted on the grounds this 13 day of September, 19 69

George Hughes
Fred Price
Witness

M. S. HORNE
By: Clark Hughes
Locator(s)

STATE OF ARIZONA } ss.
COUNTY OF COCHISE }

Witness my hand and Official Seal

JAMES O. DIXON
County Recorder

H. Whitehole
Deputy

Indexed	Photostat Compared	Blotted
6		

$2.00
Fee $1.00

DKT 606
Docket

I hereby certify that the within instrument was filed and recorded at request of

James Stewart Co
Phoenix, Ariz

Date SEP 24 1969 - 9 00 AM

Page 471 No. 14453

CBLM 7
10/31/67
pag 509-328

Notice of Mining Location

LODE CLAIM

TO ALL WHOM IT MAY CONCERN:

This Mining Claim, the name of which is the HORNE # 69 Mining Claim, situate on land belonging to the United States of America, and in which there are valuable mineral deposits, was entered upon and lacated for the purpose of exploration and purchase by M. S. HORNE, a citizen of the United States,

(LOCATOR MUST INSERT EITHER "A CITIZEN OF THE UNITED STATES," OR "WHO HAS DECLARED HIS INTENTION TO BECOME A CITIZEN OF THE UNITED STATES.")

the undersigned, on the 13 day of September, 19 69

The length of this claim is 1500 feet and I claim 1500 feet in a Easterly direction and 0 feet in a Westerly direction from the center of the discovery point, at which this notice is posted, lengthwise of the claim together with 300 feet in width of the surface grounds, on each side of the center of said claim. The general course of the lode deposit and premises is from the West to the East

The claim is situated and located in the Tombstone Mining District, in Cochise County in the State of Arizona, about 800 feet in a Easterly direction from Northwest Corner Section 24, Township 20 South, Range 21 East, G. & S. R. B. & M. East line of claim is common with west line of Claim Horne # 51. North line of claim is common with south line of Claim Horne # 70.

The surface boundaries of the claim are marked upon the ground as follows:

Beginning at a 4" x 4" Post

at a point in a -- direction 0 feet from the discovery point (at which this notice is posted), being in the center of the West end line of said claim; thence North 300 feet to a 4" x 4" Post, being the Northwest corner of said claim; thence East 1500 feet to a 4" x 4" Post being at the Northeast corner of said claim; thence South 300 feet to a 4" x 4" Post at the center of the East end of this claim; thence South 300 feet to a 4" x 4" Post, being at the Southeast corner of said claim; thence West 1500 feet to a 4" x 4" Post at the Southwest corner of said claim; thence North 300 feet to the place of beginning.

Dated and posted on the grounds this 13 day of September, 19 69

George Hughes
Fred Price
Witness

M. S. HORNE
By: Clark Hughes
Locator(s)

STATE OF ARIZONA } ss.
COUNTY OF COCHISE }

Witness my hand and Official Seal

JAMES O. DIXON
County Recorder

H W White
Deputy

Indexed	Photostat Compared	Blotted
B		H

$2.00
Fee ~~$1.00~~

I hereby certify that the within instrument was filed and recorded at request of

James Stewart Co
Phoenix, Ariz

Date SEP 24 1969 - 9 00 AM

Docket DKT 606

Page 472 No. 14454

1. Disc on 105 end center line

ZBLM 7
509-329
10/31/67

DISC ON WEST END CT. 106

Notice of Mining Location

LODE CLAIM

TO ALL WHOM IT MAY CONCERN:

This Mining Claim, the name of which is the HORNE # 110 Mining Claim, situate on land belonging to the United States of America, and in which there are valuable mineral deposits, was entered upon and lacated for the purpose of exploration and purchase by M. S. HORNE, Trustee for certain citizens of the United States and certain corporations organized under the laws of states of the United States and qualified to do business in the State of Arizona.

(LOCATOR MUST INSERT EITHER "A CITIZEN OF THE UNITED STATES," OR "WHO HAS DECLARED HIS INTENTION TO BECOME A CITIZEN OF THE UNITED STATES.")

the undersigned, on the 20th day of September, 1967

The length of this claim is 1500 feet and I claim 1500 feet in a EASTERLY direction and 0 feet in a Westerly direction from the center of the discovery point, at which this notice is posted, lengthwise of the claim together with 300 feet in width of the surface grounds, on each side of the center of said claim. The general course of the lode deposit and premises is from the West to the EAST

The claim is situated and located in the Tombstone Mining District, in Cochise County in the State of Arizona, about 1520 Feet in a Westerly direction from the North East Corner Section 20, T20S R22E, G.&S.R B&M. The North Side line of Claim is common with The North Line of Section 20

The surface boundaries of the claim are marked upon the ground as follows:

Beginning at A 4x4 Post

at a point in a direction 0 feet from the discovery point (at which this notice is posted), being in the center of the West end line of said claim; thence North 300 feet to a 4x4 Post, being the North West corner of said claim; thence EAST 1500 feet to a the N.E. Corner Section 20 being at the N.E. corner of said claim; thence South 300 feet to a Point at the center of the East end of this claim; thence South 300 feet to a Point, being at the South East corner of said claim; thence West 1500 feet to a 4x4 Post at the South West corner of said claim; thence North 300 feet to the place of beginning.

Dated and posted on the grounds this 20 day of September, 1967

C. A. Cosgrove
Charles W Truesh
Witness

M. S. Horne
M. S. HORNE, Trustee
Locator(s)

Indicates some post may not have been located as per law

20' difference 4x4?

these don't say the same thing 4x4?

STATE OF ARIZONA } ss.
COUNTY OF COCHISE }

Witness my hand and Official Seal

JAMES O. DIXON
County Recorder

L. Peagey Deputy

Indexed	Photostat Compared	Blotted

Fee $2.00 ~~$1.00~~

Docket DKT 501

I hereby certify that the within instrument was filed and recorded at request of

C. A. Cosgrove
3033 N. Central
Phoenix, Arizona

Date SEP 21 1967 - 9 25 AM

Page 320 No. 18745

107

Disc on end line

Notice of Mining Location

LODE CLAIM

TO ALL WHOM IT MAY CONCERN:

This Mining Claim, the name of which is the HORNE # 111 Mining Claim, situate on land belonging to the United States of America, and in which there are valuable mineral deposits, was entered upon and lacated for the purpose of exploration and purchase by M. S. HORNE, Trustee for certain citizens of the United States and certain corporations organized under the laws of states of the United States and qualified to do business in the State of Arizona.

(LOCATOR MUST INSERT EITHER "A CITIZEN OF THE UNITED STATES," OR "WHO HAS DECLARED HIS INTENTION TO BECOME A CITIZEN OF THE UNITED STATES.")

the undersigned, on the 20th day of September, 19 67

The length of this claim is 1500 feet and 0 claim 1500 feet in a Westerly direction and 0 feet in a Easterly direction from the center of the discovery point, at which this notice is posted, lengthwise of the claim together with 300 feet in width of the surface grounds, on each side of the center of said claim. The general course of the lode deposit and premises is from the East to the West

The claim is situated and located in the Tombstone Mining District, in Cochise County in the State of Arizona, about 1520 Feet in a Westerly direction from the North East Corner Section 20, T.20S, R22E, G.&S.R.B.&M. The North Side Line of Claim is Common with The North Line of Section 20.

20' difference

The surface boundaries of the claim are marked upon the ground as follows:

Beginning at a 4x4 Post

at a point in a — direction 0 feet from the discovery point (at which this notice is posted), being in the center of the EAST end line of said claim; thence South 300 feet to a 4x4 Post, being the South East corner of said claim; thence West 1500 feet to a 4x4 Post being at the South West corner of said claim; thence North 300 feet to a 4x4 Post at the center of the West end of this claim; thence North 300 feet to a 4x4 Post, being at the North West corner of said claim; thence EAST 1500 feet to a 4x4 Post at the NORTH EAST corner of said claim; thence South 300 feet to the place of beginning.

These don't pay the same thing

Dated and posted on the grounds this 20th day of September, 1967

C. A. Cosgrove
Charles W. Fresh
Witness

M. S. HORNE, Trustee
Locator(s)

STATE OF ARIZONA } ss.
COUNTY OF COCHISE }

Witness my hand and Official Seal

JAMES O. DIXON
County Recorder

Deputy

Indexed	Photostat Compared	Blotted

Fee $2.00 ~~$1.00~~

I hereby certify that the within instrument was filed and recorded at request of
C. A. Cosgrove
3033 N. Central
Phoenix, Arizona

Date SEP 21 1967 - 9 25 AM

Docket DKT 501 Page 321 No. 18746

108

Disc. on end line

Notice of Mining Location

LODE CLAIM

TO ALL WHOM IT MAY CONCERN:

This Mining Claim, the name of which is the HORNE # 112 Mining Claim, situate on land belonging to the United States of America, and in which there are valuable mineral deposits, was entered upon and lacated for the purpose of exploration and purchase by M. S. HORNE, Trustee for certain citizens of the United States and certain corporations organized under the laws of states of the United States and qualified to do business in the State of Arizona.

(LOCATOR MUST INSERT EITHER "A CITIZEN OF THE UNITED STATES," OR "WHO HAS DECLARED HIS INTENTION TO BECOME A CITIZEN OF THE UNITED STATES.")

the undersigned, on the 20th day of September, 1967

The length of this claim is 1500 feet and 0 claim 1500 feet in a Easterly direction and 0 feet in a Westerly direction from the center of the discovery point, at which this notice is posted, lengthwise of the claim together with 300 feet in width of the surface grounds, on each side of the center of said claim. The general course of the lode deposit and premises is from the West to the EAST

The claim is situated and located in the Tombstone Mining District, in Cochise County in the State of Arizona, about 1750 Feet in a South Westerly direction from the North East Corner Section 20, T20S R22E G&SRB&M. Claim Lies Immediately South of Horne #110 & East of Horne #113. East Line of Claim is East Line of Section 20.

The surface boundaries of the claim are marked upon the ground as follows:

Beginning at A 4"x4" Post

at a point in a _____ direction 0 feet from the discovery point (at which this notice is posted), being in the center of the West end line of said claim; thence North 300 feet to a 4x4 Post, being the North West corner of said claim; thence East 1500 feet to a Point & Post being at the North East corner of said claim; thence South 300 feet to a Point & Post at the center of the East end of this claim; thence South 300 feet to a Point & Post, being at the South East corner of said claim; thence West 1500 feet to a 4x4 Post at the South West corner of said claim; thence North 300 feet to the place of beginning.

Dated and posted on the grounds this 20 day of September, 1967

[signature] [signature]

Charles W. Frost — Witness

M. S. HORNE, Trustee — Locator(s)

STATE OF ARIZONA } ss.
COUNTY OF COCHISE }

Witness my hand and Official Seal

JAMES O. DIXON
County Recorder

[signature] Deputy

Indexed	Photostat Compared	Blotted
[signature]	[signature]	[signature]

Fee ~~$1.00~~ $2.00

I hereby certify that the within instrument was filed and recorded at request of

C. A. Cosgrove
30 33 N Central
Phoenix, Arizona

Date SEP 21 1967 - 9 25 AM

Docket DKT 501

Page 322 No. 18747

109

Disc. on end line

Notice of Mining Location

LODE CLAIM

TO ALL WHOM IT MAY CONCERN:

This Mining Claim, the name of which is the HORNE # 113 Mining Claim, situate on land belonging to the United States of America, and in which there are valuable mineral deposits, was entered upon and lacated for the purpose of exploration and purchase by M. S. HORNE, Trustee for certain citizens of the United States and certain corporations organized under the laws of states of the United States and qualified to do business in the State of Arizona.

(LOCATOR MUST INSERT EITHER "A CITIZEN OF THE UNITED STATES," OR "WHO HAS DECLARED HIS INTENTION TO BECOME A CITIZEN OF THE UNITED STATES.")

the undersigned, on the 20 day of September, 1967

The length of this claim is 1500 feet and 2 claim 1500 feet in a Westerly direction and 0 feet in a Easterly direction from the center of the discovery point, at which this notice is posted, lengthwise of the claim together with 300 feet in width of the surface grounds, on each side of the center of said claim. The general course of the lode deposit and premises is from the EAST to the West

The claim is situated and located in the Tombstone Mining District, in Cochise County in the State of Arizona, about 1750 Feet in a South Westerly direction from North East Corner Section 20, T20S, R22E; G&SR.B.&M. North Line of Claim is Common with South Line Horne #111 & East Line is Common with West Line of Horne #112

The surface boundaries of the claim are marked upon the ground as follows:

Beginning at A 4x4 Post.

at a point in a _____ direction 0 feet from the discovery point (at which this notice is posted), being in the center of the EAST end line of said claim; thence South 300 feet to a 4x4 Post, being the South East corner of said claim; thence West 1500 feet to a 4x4 Post being at the South West corner of said claim; thence North 300 feet to a 4x4 Post at the center of the West end of this claim; thence North 300 feet to a 4x4 Post, being at the North West corner of said claim; thence East 1500 feet to a 4x4 Post at the North East corner of said claim; thence South 300 feet to the place of beginning.

Dated and posted on the grounds this 20 day of September, 1967

C A Cosgrove

Charles W Trent

Witness

M S Horne

M. S. HORNE, Trustee

Locator(s)

STATE OF ARIZONA } ss.
COUNTY OF COCHISE }

Witness my hand and Official Seal

JAMES O. DIXON
County Recorder

Deputy

Indexed	Photostat Compared	Blotted

Fee ~~$1.00~~ $2.00

Docket DKT 501

I hereby certify that the within instrument was filed and recorded at request of

C. A. Cosgrove
3033 N Central
Phoenix, Arizona

Date SEP 21 1967 - 9 25 AM

Page 323 No. 18748

110

Disc on end line

Notice of Mining Location

LODE CLAIM

TO ALL WHOM IT MAY CONCERN:

This Mining Claim, the name of which is the HORNE # 114 Mining Claim, situate on land belonging to the United States of America, and in which there are valuable mineral deposits, was entered upon and lacated for the purpose of exploration and purchase by M. S. HORNE, Trustee for certain citizens of the United States and certain corporations organized under the laws of states of the United States and qualified to do business in the State of Arizona.,

(LOCATOR MUST INSERT EITHER "A CITIZEN OF THE UNITED STATES," OR "WHO HAS DECLARED HIS INTENTION TO BECOME A CITIZEN OF THE UNITED STATES.")

the undersigned, on the 20th day of September, 19 67

The length of this claim is 1500 feet and 0 claim 1500 feet in a EASTERLY direction and 0 feet in a WESTERLY direction from the center of the discovery point, at which this notice is posted, lengthwise of the claim together with 300 feet in width of the surface grounds, on each side of the center of said claim. The general course of the lode deposit and premises is from the West to the EAST

The claim is situated and located in the Tombstone Mining District, in Cochise County in the State of Arizona, about 2100 Feet in a South Westerly direction from the North EAST Corner Section 20, T20S, R22E; G.&S.R.B.&M. North Line of Claim is Common With South Line of Horne #112. West Line of Claim is Common With EAST Line of Horne # 115

The surface boundaries of the claim are marked upon the ground as follows:

Beginning at A 4" x 4" POST

at a point in a ' direction 0 feet from the discovery point (at which this notice is posted), being in the center of the West end line of said claim; thence NORTH 300 feet to a 4x4 Post, being the North West corner of said claim; thence EAST 1500 feet to a 4x4 Post being at the North EAST corner of said claim; thence South 300 feet to a 4x4 Post at the center of the EAST end of this claim; thence South 300 feet to a 4x4 Post, being at the South EAST corner of said claim; thence West 1500 feet to a 4x4 Post at the South West corner of said claim; thence North 300 feet to the place of beginning.

Dated and posted on the grounds this 20th day of September, 1967

C. A. Cosgrove
Charles W. French
Witness

M. S. Horne
M. S. HORNE, Trustee
Locator(s)

STATE OF ARIZONA
COUNTY OF COCHISE } ss.

Witness my hand and Official Seal

JAMES O. DIXON
County Recorder

S. Hagey Deputy

Indexed	Photostat Compared	Blotted

$ 2.00
Fee ~~$3.00~~

I hereby certify that the within instrument was filed and recorded at request of
C. A. Cosgrove
3033 N Central
Phoenix, Arizona

Date SEP 21 1967 - 9 25 AM

Docket DKT 501 Page 324 No. 18749

111

Notice of Mining Location

LODE CLAIM

TO ALL WHOM IT MAY CONCERN:

This Mining Claim, the name of which is the HORNE # 115 Mining Claim, situate on land belonging to the United States of America, and in which there are valuable mineral deposits, was entered upon and lacated for the purpose of exploration and purchase by M. S. HORNE, Trustee for certain citizens of the United States and certain corporations organized under the laws of states of the United States and qualified to do business in the State of Arizona.

(LOCATOR MUST INSERT EITHER "A CITIZEN OF THE UNITED STATES," OR "WHO HAS DECLARED HIS INTENTION TO BECOME A CITIZEN OF THE UNITED STATES.")

the undersigned, on the 20th day of September, 1967

The length of this claim is 1500 feet and 2 claim 1500 feet in a Westerly direction and 0 feet in a EASTERLY direction from the center of the discovery point, at which this notice is posted, lengthwise of the claim together with 300 feet in width of the surface grounds, on each side of the center of said claim. The general course of the lode deposit and premises is from the EAST to the West

The claim is situated and located in the Tombstone Mining District, in Cochise County in the State of Arizona, about 2100 Feet in a Southwesterly direction from the North East Corner Section 20, T20S, R22E; G.&S.R. B.&M. North Line of Claim is Common with South Line Horne # 113; & East Line of Claim is Common with West Line Horne # 114

The surface boundaries of the claim are marked upon the ground as follows:

Beginning at A 4x4 Post

at a point in a _____ direction 0 feet from the discovery point (at which this notice is posted), being in the center of the EAST end line of said claim; thence South feet to a 4x4 Post, being the South East corner of said claim; thence West 1500 feet to a 4x4 Post being at the South West corner of said claim; thence North 300 feet to a 4x4 Post at the center of the West end of this claim; thence North 300 feet to a 4x4 Post, being at the North West corner of said claim; thence East 1500 feet to a 4x4 Post at the North East corner of said claim; thence South 300 feet to the place of beginning.

Dated and posted on the grounds this 20 day of September, 1967

C A Cosgrove
Charles R Trust
Witness

M. S. HORNE, Trustee
Locator(s)

Disc on end line

300'

STATE OF ARIZONA } ss.
COUNTY OF COCHISE }

Witness my hand and Official Seal

JAMES O. DIXON
County Recorder

L. Hagey Deputy

Indexed	Photostat Compared	Plotted

Fee $2.00 ~~$1.00~~

DKT 501
Docket

I hereby certify that the within instrument was filed and recorded at request of

C. A. Cosgrove
3033 N. Central
Phoenix, Arizona

Date SEP 21 1967 - 9 25 AM

Page 325 No. 18750

112

Notice of Mining Location

LODE CLAIM

TO ALL WHOM IT MAY CONCERN:

This Mining Claim, the name of which is the HORNE # 116 Mining Claim, situate on land belonging to the United States of America, and in which there are valuable mineral deposits, was entered upon and lacated for the purpose of exploration and purchase by M. S. HORNE, Trustee for certain citizens of the United States and certain corporations organized under the laws of states of the United States and qualified to do business in the State of Arizona.

(LOCATOR MUST INSERT EITHER "A CITIZEN OF THE UNITED STATES," OR "WHO HAS DECLARED HIS INTENTION TO BECOME A CITIZEN OF THE UNITED STATES.")

the undersigned, on the 20th day of September, 1967

The length of this claim is 1500 feet and 2 claim 1500 feet in a EASTERLY direction and 0 feet in a WESTERLY direction from the center of the discovery point, at which this notice is posted, lengthwise of the claim together with 300 feet in width of the surface grounds, on each side of the center of said claim. The general course of the lode deposit and premises is from the West to the EAST

The claim is situated and located in the Tombstone Mining District, in Cochise County in the State of Arizona, about 2600 Feet in a South Westerly direction from the North East Corner Section 20, T20S, R22E; G & S.R. B. & M. South Line of Claim is Parallel To & 2400 Feet South of The North Line of Said Section 20

The surface boundaries of the claim are marked upon the ground as follows:

Beginning at 4 X 4 Post

at a point in a _____ direction 0 feet from the discovery point (at which this notice is posted), being in the center of the West end line of said claim; thence North 300 feet to a 4 X 4 Post, being the North West corner of said claim; thence East 1500 feet to a 4 X 4 Post being at the North East corner of said claim; thence South 300 feet to a 4 X 4 Post at the center of the East end of this claim; thence South 300 feet to a 4 X 4 Post, being at the South East corner of said claim; thence West 1500 feet to a 4 X 4 Post at the South west corner of said claim; thence North 300 feet to the place of beginning.

Dated and posted on the grounds this 20th day of September, 1967

C. A. Cosgrove

Charles W. Trust

Witness

M. S. HORNE, Trustee

Locator(s)

STATE OF ARIZONA } ss.
COUNTY OF COCHISE }

Witness my hand and Official Seal

JAMES O. DIXON

County Recorder

L. Hagey Deputy

Fee $2.00 ~~$1.00~~

Indexed	Photostat Compared	Blotted

I hereby certify that the within instrument was filed and recorded at request of

C. A. Cosgrove
3033 N. Central
Phoenix, Arizona

Date SEP 21 1967 - 9 25 AM

Docket DKT 501

Page 326 No. 18751

Disc on end line

113

Disc on end line

Notice of Mining Location

LODE CLAIM

TO ALL WHOM IT MAY CONCERN:

This Mining Claim, the name of which is the HORNE # 117 Mining Claim, situate on land belonging to the United States of America, and in which there are valuable mineral deposits, was entered upon and lacated for the purpose of exploration and purchase by M. S. HORNE, Trustee for certain citizens of the United States and certain corporations organized under the laws of states of the United States and qualified to do business in the State of Arizona.

(LOCATOR MUST INSERT EITHER "A CITIZEN OF THE UNITED STATES," OR "WHO HAS DECLARED HIS INTENTION TO BECOME A CITIZEN OF THE UNITED STATES.")

the undersigned, on the 20 day of September, 1967

The length of this claim is 1500 feet and I claim 1500 feet in a WESTERLY direction and 0 feet in a EASTERLY direction from the center of the discovery point, at which this notice is posted, lengthwise of the claim together with 300 feet in width of the surface grounds, on each side of the center of said claim. The general course of the lode deposit and premises is from the EAST to the WEST

The claim is situated and located in the Tombstone Mining District, in Cochise County in the State of Arizona, about 2600 Feet in a Southwesterly direction from the North East Cornee Section 20, T20S, R22E; G.&S.R.B.&M. South Line of Claim is Parallel To And 2400 Feet South of The North Line of Said Section 20.

The surface boundaries of the claim are marked upon the ground as follows:

Beginning at A 4x4 Post

at a point in a _____ direction 0 feet from the discovery point (at which this notice is posted), being in the center of the EAST end line of said claim; thence South 300 feet to a 4x4 Post, being the South East corner of said claim; thence West 1500 feet to a 4x4 Post being at the Southwest corner of said claim; thence North 300 feet to a 4x4 Post at the center of the West end of this claim; thence North 300 feet to a 4x4 Post, being at the Northwest corner of said claim; thence East 1500 feet to a 4x4 Post at the North East corner of said claim; thence South 300 feet to the place of beginning.

Dated and posted on the grounds this 20th day of September, 1967

[signature] [signature]

Charles W Reed M. S. HORNE, Trustee

Witness Locator(s)

STATE OF ARIZONA } ss.
COUNTY OF COCHISE }

Witness my hand and Official Seal

JAMES O. DIXON

County Recorder

Fee ~~$1.00~~ $2.00

[signature] Deputy

Indexed	Photostat Compared	Blotted
[signature]	[signature]	[signature]

I hereby certify that the within instrument was filed and recorded at request of

C. A. Cosgrove
3033 N Central
Phoenix, Arizona

Date SEP 21 1967 - 9 25 AM

Docket DKT 501

Page 327 No. 18752

RECEIVED

DEC 11 1970

JAMES STEWART COMPANY
PHOENIX, ARIZONA

Notice of Mining Location

LODE CLAIM

TO ALL WHOM IT MAY CONCERN:

This Mining Claim, the name of which is the HORNE # 155 Mining Claim, situate on land belonging to the United States of America, and in which there are valuable mineral deposits, was entered upon and located for the purpose of exploration and purchase by M. S. HORNE, Trustee for certain citizens of the United States and certain corporations organized under the laws of states of the United States and qualified to do business in the State of Arizona.

(LOCATOR MUST INSERT EITHER "A CITIZEN OF THE UNITED STATES," OR "WHO HAS DECLARED HIS INTENTION TO BECOME A CITIZEN OF THE UNITED STATES.")

the undersigned, on the 27 day of November, 19 70

The length of this claim is 815.26 feet and I claim 815.26 feet in a southwesterly direction and 0 feet in a northeasterly direction from the center of the discovery point, at which this notice is posted, lengthwise of the claim together with varying feet in width of the surface grounds, on each side of the center of said claim. The general course of the lode deposit and premises is from the Northeast to the Southwest

The claim is situated and located in the Tombstone Mining District, in Cochise County in the State of Arizona, about 224 feet in a N. 32° 09' W. direction from the Northeast Corner of Section 36, T 20 S, R 21 E, G. & S. R. B. & M. The northerly line of this claim is common with the south line of Bald Eagle Claim; the easterly line is common with the westerly line of Buffalo (MS 3744).

The surface boundaries of the claim are marked upon the ground as follows:

Beginning at a Stone Monument

at a point in a 0 direction 0 feet from the discovery point (at which this notice is posted), being in the center of the easterly end line of said claim; thence S 7° 00' E 200 feet to a Stone Monument, being on the South line, Section 25, T 20 S, R 21 E, the SE corner of said claim; thence West along section line 644 feet to a Stone Monument being at the West corner of said claim; ~~thence~~ -- ~~feet~~ ~~to a~~ -- ~~at the center of the~~ -- ~~end of this claim~~; ~~thence~~ -- ~~feet to a~~ --, ~~being at the~~ ~~corner of said claim~~; thence N. 72° 07 W 651 feet to a Stone Monument at the Northeast corner of said claim; thence S. 7° 00' E 30 feet to the place of beginning.

Dated and posted on the grounds this 27 day of November, 19 70

Rosalina Hughes
Rosalina Hughes
Witness

M S Horne
M. S. HORNE, Trustee
Clark Haughton
Locator(s)

STATE OF ARIZONA } ss.
COUNTY OF COCHISE }

Witness my hand and Official Seal

$2.00
Fee ~~$2.00~~

JAMES O. DIXON
County Recorder

Deputy

Indexed	Photostat Compared	Blotted

Docket Dkt 670

I hereby certify that the within instrument was filed and recorded at request of

James Stewart Co.
Phoenix, Ariz

Date DEC 9 '70 -9 15 AM

Page 53 No. 19456

DKT 670 PAGE 53

114

1. Disc on End Center line

2. Claim is not rectangular in shape

3. Disc not on center line

30' on one side 200' on other

4. Drafted as to area to be filled in

5. Claim should have 11 end lines

115

Notice of Mining Location

LODE CLAIM

TO ALL WHOM IT MAY CONCERN:

This Mining Claim, the name of which is the HORNE #156 Mining Claim, situate on land belonging to the United States of America, and in which there are valuable mineral deposits, was entered upon and lacated for the purpose of exploration and purchase by M. S. HORNE, Trustee for certain citizens of the United States and certain corporations organized under the laws of states of the United States and qualified to do business in the State of Arizona.,

(LOCATOR MUST INSERT EITHER "A CITIZEN OF THE UNITED STATES," OR "WHO HAS DECLARED HIS INTENTION TO BECOME A CITIZEN OF THE UNITED STATES.")

the undersigned, on the 17 day of October, 19 67

The length of this claim is 1500 feet and I claim 1500 feet in a Southerly direction and 0 feet in a Northerly direction from the center of the discovery point, at which this notice is posted, lengthwise of the claim together with 300 feet in width of the surface grounds, on each side of the center of said claim. The general course of the lode deposit and premises is from the North to the South.

The claim is situated and located in the Tombstone Mining District, in Cochise County in the State of Arizona, about 240 feet in a Easterly direction from 1/4 Corner between Sections 24 and 25, T 20 S, R 21 E, G. & S. R. B. & M. North end of claim is common with south side of Claim Horne #43. East side is common with claim Horne #17.

The surface boundaries of the claim are marked upon the ground as follows:

Beginning at a 4" x 4" Post

at a point in a -- direction 0 feet from the discovery point (at which this notice is posted), being in the center of the North end line of said claim; thence East 300 feet to a 4" x 4" Post, being the Northeast corner of said claim; thence South 1500 feet to a 4" x 4" Post being at the Southeast corner of said claim; thence West 300 feet to a 4" x 4" Post at the center of the South end of this claim; thence West 300 feet to a 4" x 4" Post, being at the Southwest corner of said claim; thence North 1500 feet to a 4" x 4" Post at the Northwest corner of said claim; thence East 300 feet to the place of beginning.

Dated and posted on the grounds this 17 day of October, 1967.

Witness

M. S. HORNE, Trustee

Locator(s)

STATE OF ARIZONA } ss.
COUNTY OF COCHISE }

Witness my hand and Official Seal

JAMES O. DIXON

County Recorder

Deputy

Indexed	Photostat Compared	Blotted

Fee $1.00 PAID

Docket DKT 509

I hereby certify that the within instrument was filed and recorded at request of M. S. Horne Phoenix, Arizona

Date NOV 6 1967 2-45 PM

Page 342 No. 21544

1. Base on end-center line

2. Possible conflict of location on previously located claim Horne #16

116

Notice of Mining Location

LODE CLAIM

TO ALL WHOM IT MAY CONCERN:

This Mining Claim, the name of which is the HORNE # 157 Mining Claim, situate on land belonging to the United States of America, and in which there are valuable mineral deposits, was entered upon and lacated for the purpose of exploration and purchase by M. S. HORNE, Trustee for certain citizens of the United States and certain corporations organized under the laws of states of the United States and qualified to do business in the State of Arizona.

(LOCATOR MUST INSERT EITHER "A CITIZEN OF THE UNITED STATES," OR "WHO HAS DECLARED HIS INTENTION TO BECOME A CITIZEN OF THE UNITED STATES.")

the undersigned, on the 17 day of October, 1967

The length of this claim is 1500 feet and I claim 1500 feet in a Northerly direction and 0 feet in a Southerly direction from the center of the discovery point, at which this notice is posted, lengthwise of the claim together with 300 feet in width of the surface grounds, on each side of the center of said claim. The general course of the lode deposit and premises is from the South to the North

The claim is situated and located in the Tombstone Mining District, in Cochise County in the State of Arizona, about 60 feet in a Northerly direction from the #3 corner of the Mining Claim "Mother Lode" Mineral Survey #4599. East side of claim is common with west end line of Claims Horne #19, #20 and south 1/2 of Horne #21. North end of claim is common with south end of Claim Horne #17.

The surface boundaries of the claim are marked upon the ground as follows:

Beginning at a 4"x4" Post

at a point in a -- direction 0 feet from the discovery point (at which this notice is posted), being in the center of the South end line of said claim; thence West 300 feet to a 4" x 4" Post, being the Southwest corner of said claim; thence North 1500 feet to a 4" x 4" Post being at the Northwest corner of said claim; thence East 300 feet to a 4" x 4" Post at the center of the North end of this claim; thence East 300 feet to a 4" x 4" Post, being at the Northeast corner of said claim; thence South 1500 feet to a 4" x 4" Post at the Southeast corner of said claim; thence West 300 feet to the place of beginning.

Dated and posted on the grounds this 17 day of October, 1967

[signature] [signature]
Clark Hughes M. S. HORNE, Trustee
Witness Locator(s)

STATE OF ARIZONA } ss.
COUNTY OF COCHISE }

Witness my hand and Official Seal

JAMES O. DIXON
County Recorder

B. Lopez Deputy

Indexed	Photostat Compared	Blotted
[signature]	[signature]	[signature]

$2.00
Fee ~~$1.00~~

I hereby certify that the within instrument was filed and recorded at request of
M. S. Horne
Phoenix, Arizona

Date NOV 6 1967 2-45 PM

Docket DKT 509 Page 343 No. 21545

1. Disc on end center line

2. Disc on previously located LPW #2

Notice of Mining Location

LODE CLAIM

TO ALL WHOM IT MAY CONCERN:

This Mining Claim, the name of which is the HORNE # 158 Mining Claim, situate on land belonging to the United States of America, and in which there are valuable mineral deposits, was entered upon and lacated for the purpose of exploration and purchase by M. S. HORNE, Trustee for certain citizens of the United States and certain corporations organized under the laws of states of the United States and qualified to do business in the State of Arizona.

(LOCATOR MUST INSERT EITHER "A CITIZEN OF THE UNITED STATES," OR "WHO HAS DECLARED HIS INTENTION TO BECOME A CITIZEN OF THE UNITED STATES.")

the undersigned, on the 17 day of October, 19 67

The length of this claim is 1500 feet and I claim 1500 feet in a Easterly direction and 0 feet in a Westerly direction from the center of the discovery point, at which this notice is posted, lengthwise of the claim together with 300 feet in width of the surface grounds, on each side of the center of said claim. The general course of the lode deposit and premises is from the West to the East

The claim is situated and located in the Tombstone Mining District, in Cochise County in the State of Arizona, about 400 feet in a Southeasterly direction from the #3 corner Mining Claim "Mother Lode" - Mineral Survey #4599, the north side line of claim is common with the south side line of Claim Horne #19. The east line of claim is common with east line of Section 25, T 20 S, R 21 E, G. & S. R. B. & M.

The surface boundaries of the claim are marked upon the ground as follows:

Beginning at a 4" x 4" Post

at a point in a -- direction 0 feet from the discovery point (at which this notice is posted), being in the center of the West end line of said claim; thence North 300 feet to a 4" x 4" Post, being the Northwest corner of said claim; thence East 1500 feet to a 4" x 4" Post being at the Northeast corner of said claim; thence South 300 feet to a 4" x 4" Post at the center of the East end of this claim; thence South 300 feet to a 4" x 4" Post, being at the Southeast corner of said claim; thence West 1500 feet to a 4" x 4" Post at the Southwest corner of said claim; thence North 300 feet to the place of beginning.

Dated and posted on the grounds this 17 day of October, 1967

[signature] [signature]

Clark Hughes — Witness

M S Horne — M. S. HORNE, Trustee — Locator(s)

STATE OF ARIZONA } ss.
COUNTY OF COCHISE }

Witness my hand and Official Seal

JAMES O. DIXON
County Recorder

B. Lopez Deputy

Indexed	Photostat Compared	Blotted
[signature]	[signature]	[signature]

Fee $1.00 1.00

I hereby certify that the within instrument was filed and recorded at request of

M. S. Horne
Phoenix, Arizona

Date NOV 6 1967 2-45 PM

Docket DKT 509 Page 344 No. 21546

1. Disc on end center line

2. Disc located previously located on L.P.W #2 claim

117

344

Notice of Mining Location

LODE CLAIM

TO ALL WHOM IT MAY CONCERN:

This Mining Claim, the name of which is the HORNE #164 Mining Claim, situate on land belonging to the United States of America, and in which there are valuable mineral deposits, was entered upon and lacated for the purpose of exploration and purchase by M. S. HORNE, a citizen of the United States,

(Locator must insert either "a citizen of the United States," or "who has declared his intention to become a citizen of the United States.")

the undersigned, on the 13 day of September, 19 69

The length of this claim is 1500 feet and I claim 1500 feet in a Westerly direction and 0 feet in a Easterly direction from the center of the discovery point, at which this notice is posted, lengthwise of the claim together with 300 feet in width of the surface grounds, on each side of the center of said claim. The general course of the lode deposit and premises is from the East to the West

The claim is situated and located in the Tombstone Mining District, in Cochise County in the State of Arizona, about 850 feet in a Northeasterly direction from Southwest Corner Section 24, Township 20 South, Range 21 East, G. & S. R. B. & M. East line of claim is common with west line of Claim Horne # 61. North line of claim is common with south line of Claim Horne #165.

The surface boundaries of the claim are marked upon the ground as follows:

Beginning at a 4" x 4" Post

at a point in a -- direction 0 feet from the discovery point (at which this notice is posted), being in the center of the East end line of said claim; thence South 300 feet to a 4" x 4" Post, being the Southeast corner of said claim; thence West 1500 feet to a 4" x 4" Post being at the Southwest corner of said claim; thence North 300 feet to a 4" x 4" Post at the center of the West end of this claim; thence North 300 feet to a 4" x 4" Post, being at the Northwest corner of said claim; thence East 1500 feet to a 4" x 4" Post at the Northeast corner of said claim; thence South 300 feet to the place of beginning.

Dated and posted on the grounds this 13 day of September, 19 69

George Hughes
Scott Hughes
Witness

M. S. HORNE
By: Clark Hughes
Locator(s)

STATE OF ARIZONA
COUNTY OF COCHISE } ss.

Witness my hand and Official Seal
JAMES O. DIXON
County Recorder
Deputy

$2.00
Fee

I hereby certify that the within instrument was filed and recorded at request of
James Stewart Co.
Phoenix, Ariz

Date SEP 24 1969 - 9 00 AM

Indexed	Photostat Compared	Blotted

Docket DKT 606 Page 473 No. 14455

Need to change with B.L.M. date of location 10/31/67 Cochise Book & Page 509-348

118

Desc on end center line

Notice of Mining Location

LODE CLAIM

TO ALL WHOM IT MAY CONCERN:

This Mining Claim, the name of which is the HORNE #165 Mining Claim, situate on land belonging to the United States of America, and in which there are valuable mineral deposits, was entered upon and lacated for the purpose of exploration and purchase by M. S. HORNE, a citizen of the United States,

(LOCATOR MUST INSERT EITHER "A CITIZEN OF THE UNITED STATES," OR "WHO HAS DECLARED HIS INTENTION TO BECOME A CITIZEN OF THE UNITED STATES.")

the undersigned, on the 13 day of September, 19 69

The length of this claim is 1500 feet and I claim 1500 feet in a Westerly direction and 0 feet in a Easterly direction from the center of the discovery point, at which this notice is posted, lengthwise of the claim together with 300 feet in width of the surface grounds, on each side of the center of said claim. The general course of the lode deposit and premises is from the East to the West

The claim is situated and located in the Tombstone Mining District, in Cochise County in the State of Arizona, about 1200 feet in a Northeasterly direction from Southwest Corner Section 24, Township 20 South, Range 21 East, G. & S. R. B. & M. East line of claim is common with west line of Claim Horne # 62 . North line of claim is common with south line of Claim Horne # 166.

The surface boundaries of the claim are marked upon the ground as follows:

Beginning at a 4" x 4" Post

at a point in a -- direction 0 feet from the discovery point (at which this notice is posted), being in the center of the East end line of said claim; thence South 300 feet to a 4" x 4" Post, being the Southeast corner of said claim; thence West 1500 feet to a 4" x 4" Post being at the Southwest corner of said claim; thence North 300 feet to a 4" x 4" Post at the center of the West end of this claim; thence North 300 feet to a 4" x 4" Post, being at the Northwest corner of said claim; thence East 1500 feet to a 4" x 4" Post at the Northeast corner of said claim; thence South 300 feet to the place of beginning.

Dated and posted on the grounds this 13 day of September, 19 69

George Hughes — M. S. HORNE

Scott Hughes — By: Clark Hughes

Witness — Locator(s)

STATE OF ARIZONA } ss.
COUNTY OF COCHISE }

Witness my hand and Official Seal

JAMES O. DIXON

County Recorder

H. Whitte Deputy

Indexed	Photostat Compared	Blotted
B		

$2.00

Fee $2.00

I hereby certify that the within instrument was filed and recorded at request of

James Stewart Co
Phoenix, Ariz

Date SEP 24 1969 - 9 00 AM

Docket DKT 606

Page 474 No. 14456

1. Disc on 119 end center line

Note BLM data indicates ~~Page~~ 509 p 349 Loc Date 10-31-67

Notice of Mining Location

LODE CLAIM

TO ALL WHOM IT MAY CONCERN:

This Mining Claim, the name of which is the HORNE #166 Mining Claim, situate on land belonging to the United States of America, and in which there are valuable mineral deposits, was entered upon and lacated for the purpose of exploration and purchase by M. S. HORNE, a citizen of the United States,

(LOCATOR MUST INSERT EITHER "A CITIZEN OF THE UNITED STATES," OR "WHO HAS DECLARED HIS INTENTION TO BECOME A CITIZEN OF THE UNITED STATES.")

the undersigned, on the 1/3 day of September, 19 69

The length of this claim is 1500 feet and I claim 1500 feet in a Westerly direction and 0 feet in a Easterly direction from the center of the discovery point, at which this notice is posted, lengthwise of the claim together with 300 feet in width of the surface grounds, on each side of the center of said claim. The general course of the lode deposit and premises is from the East to the West

The claim is situated and located in the Tombstone Mining District, in Cochise County in the State of Arizona, about 1680 feet in a Northeasterly direction from Southwest Corner Section 24, Township 20 South, Range 21 East, G. & S. R. B. & M. East line of claim is common with west line of Claim Horne # 63. North line of claim is common with south line of Claim Horne # 167.

The surface boundaries of the claim are marked upon the ground as follows:

Beginning at a 4" x 4" Post

at a point in a -- direction 0 feet from the discovery point (at which this notice is posted), being in the center of the East end line of said claim; thence South 300 feet to a 4" x 4" Post, being the Southeast corner of said claim; thence West 1500 feet to a 4" x 4" Post being at the Southwest corner of said claim; thence North 300 feet to a 4" x 4" Post at the center of the West end of this claim; thence North 300 feet to a 4" x 4" Post, being at the Northwest corner of said claim; thence East 1500 feet to a 4" x 4" Post at the Northeast corner of said claim; thence South 300 feet to the place of beginning.

Dated and posted on the grounds this 1/3 day of September, 19 69

George Hughes
Scott Hughes
Witness

M. S. HORNE
By: Clark Hughes
Locator(s)

STATE OF ARIZONA } ss.
COUNTY OF COCHISE }

Witness my hand and Official Seal

JAMES O. DIXON
County Recorder

H White
Deputy

Indexed	Photostat Compared	Blotted
B		7A

$2.00
Fee $1.00

I hereby certify that the within instrument was filed and recorded at request of

James Stewart Co
Phoenix, Ariz

Date SEP 24 1969 - 9 00 AM

Docket DKT 606

Page 475 No. 14457

1. Disc on end centerline

#2 120

Note B.L.M Doesn't Match 509-350 Loc Date 10/31/67

Notice of Mining Location

LODE CLAIM

TO ALL WHOM IT MAY CONCERN:

This Mining Claim, the name of which is the HORNE #167 Mining Claim, situate on land belonging to the United States of America, and in which there are valuable mineral deposits, was entered upon and located for the purpose of exploration and purchase by M. S. HORNE, a citizen of the United States,

(Locator must insert either "a citizen of the United States," or "who has declared his intention to become a citizen of the United States.")

the undersigned, on the 13 day of September, 19 69

The length of this claim is 1500 feet and I claim 1500 feet in a Westerly direction and 0 feet in a Easterly direction from the center of the discovery point, at which this notice is posted, lengthwise of the claim together with 300 feet in width of the surface grounds, on each side of the center of said claim. The general course of the lode deposit and premises is from the East to the West

The claim is situated and located in the Tombstone Mining District, in Cochise County in the State of Arizona, about 2250 feet in a Northeasterly direction from Southwest Corner Section 24, Township 20 South, Range 21 East, G. & S. R. B. & M. East line of claim is common with west line of Claim Horne # 64. North line of claim is common with south line of Claim Horne # 168.

The surface boundaries of the claim are marked upon the ground as follows:

Beginning at a 4" x 4" Post

at a point in a -- direction 0 feet from the discovery point (at which this notice is posted), being in the center of the East end line of said claim; thence South 300 feet to a 4" x 4" Post, being the Southeast corner of said claim; thence West 1500 feet to a 4" x 4" Post being at the Southwest corner of said claim; thence North 300 feet to a 4" x 4" Post at the center of the West end of this claim; thence North 300 feet to a 4" x 4" Post, being at the Northwest corner of said claim; thence East 1500 feet to a 4" x 4" Post at the Northeast corner of said claim; thence South 300 feet to the place of beginning.

Dated and posted on the grounds this 13 day of September, 19 69

George Hughes
Scott Hughes
Witness

M. S. HORNE
By: Charles Hughes
Locator(s)

STATE OF ARIZONA
COUNTY OF COCHISE } ss.

Witness my hand and Official Seal
JAMES O. DIXON
County Recorder
Deputy

Fee $2.00

I hereby certify that the within instrument was filed and recorded at request of
James Stewart Co
Phoenix, Ariz

Date SEP 24 1969 - 9 00 AM

Indexed | Photostat Compared | Blotted

DKT 606
Docket

Page 476 No. 14458

476

1. Desc on end center line

BLM DATE indicates POC 509-351
LOC DATE 10/31/67

122

1. Dise on End center line

Notice of Mining Location

LODE CLAIM

TO ALL WHOM IT MAY CONCERN:

This Mining Claim, the name of which is the HORNE #168 Mining Claim, situate on land belonging to the United States of America, and in which there are valuable mineral deposits, was entered upon and lacated for the purpose of exploration and purchase by M. S. HORNE, a citizen of the United States,

(LOCATOR MUST INSERT EITHER "A CITIZEN OF THE UNITED STATES," OR "WHO HAS DECLARED HIS INTENTION TO BECOME A CITIZEN OF THE UNITED STATES.")

the undersigned, on the ✓ 13 day of September, 19 69

The length of this claim is 1500 feet and I claim 1500 feet in a Westerly direction and 0 feet in a Easterly direction from the center of the discovery point, at which this notice is posted, lengthwise of the claim together with 300 feet in width of the surface grounds, on each side of the center of said claim. The general course of the lode deposit and premises is from the East to the West

The claim is situated and located in the Tombstone Mining District, in Cochise County in the State of Arizona, about 2820 feet in a Northeasterly direction from Southwest Corner Section 24, Township 20 South, Range 21 East, G. & S. R. B. & M. East line of claim is common with west line of Claim Horne # 65. North line of claim is common with south line of Claim Horne #169.

The surface boundaries of the claim are marked upon the ground as follows:

Beginning at a 4" x 4" Post

at a point in a -- direction 0 feet from the discovery point (at which this notice is posted), being in the center of the East end line of said claim; thence South 300 feet to a 4" x 4" Post, being the Southeast corner of said claim; thence West 1500 feet to a 4" x 4" Post being at the Southwest corner of said claim; thence North 300 feet to a 4" x 4" Post at the center of the West end of this claim; thence North 300 feet to a 4" x 4" Post, being at the Northwest corner of said claim; thence East 1500 feet to a 4" x 4" Post at the Northeast corner of said claim; thence South 300 feet to the place of beginning.

Dated and posted on the grounds this ✓ 13 day of September, 19 69

George Hughes — M. S. HORNE

Scott Hughes — By: Clark Hughes

Witness — Locator(s)

STATE OF ARIZONA } ss.
COUNTY OF COCHISE }

Witness my hand and Official Seal

JAMES O. DIXON
County Recorder

H. W. White
Deputy

Indexed	Photostat Compared	Blotted

$2.00
Fee ~~$1.00~~

I hereby certify that the within instrument was filed and recorded at request of

James Stewart Co
Phoenix, Ariz

Date SEP 24 1969 - 9 00 AM

DKT 606
Docket

Page 477 No. 14459

BLM DIFF
509-352
Loct 10/31/67

Notice of Mining Location

LODE CLAIM

TO ALL WHOM IT MAY CONCERN:

This Mining Claim, the name of which is the HORNE #169 Mining Claim, situate on land belonging to the United States of America, and in which there are valuable mineral deposits, was entered upon and lacated for the purpose of exploration and purchase by M. S. HORNE, a citizen of the United States,

(LOCATOR MUST INSERT EITHER "A CITIZEN OF THE UNITED STATES," OR "WHO HAS DECLARED HIS INTENTION TO BECOME A CITIZEN OF THE UNITED STATES.")

the undersigned, on the 13 day of September, 19 69

The length of this claim is 1500 feet and I claim 1500 feet in a Westerly direction and 0 feet in a Easterly direction from the center of the discovery point, at which this notice is posted, lengthwise of the claim together with 300 feet in width of the surface grounds, on each side of the center of said claim. The general course of the lode deposit and premises is from the East to the West

The claim is situated and located in the Tombstone Mining District, in Cochise County in the State of Arizona, about 2100 feet in a South Southeast direction from Northwest Corner Section 24, Township 20 South, Range 21 East, G. & S. R. B. & M. East line of claim is common with west line of Claim Horne # 66. North line of claim is common with south line of Claim Horne # 170.

The surface boundaries of the claim are marked upon the ground as follows:

Beginning at a 4" x 4" Post

at a point in a -- direction 0 feet from the discovery point (at which this notice is posted), being in the center of the East end line of said claim; thence South 300 feet to a 4" x 4" Post, being the Southeast corner of said claim; thence West 1500 feet to a 4" x 4" Post being at the Southwest corner of said claim; thence North 300 feet to a 4" x 4" Post at the center of the West end of this claim; thence North 300 feet to a 4" x 4" Post, being at the Northwest corner of said claim; thence East 1500 feet to a 4" x 4" Post at the Northeast corner of said claim; thence South 300 feet to the place of beginning.

Dated and posted on the grounds this 13 day of September, 19 69

George Hughes — M. S. HORNE

Scott Hughes — By: Clark Hughes

Witness — Locator(s)

STATE OF ARIZONA } ss.
COUNTY OF COCHISE }

Witness my hand and Official Seal

JAMES O. DIXON
County Recorder

H. W. White
Deputy

Indexed	Photostat Compared	Blotted
BATY		

Fee $2.00

I hereby certify that the within instrument was filed and recorded at request of

James Stewart Co.
Phoenix, Ariz

Date SEP 24 1969 - 9 00 AM

Docket DKT 606

Page 478 No. 14460

1. Disc on end center on line

BLM don't match 509-353 LOC DATE 10/31/67

Notice of Mining Location

LODE CLAIM

TO ALL WHOM IT MAY CONCERN:

This Mining Claim, the name of which is the HORNE #170 Mining Claim, situate on land belonging to the United States of America, and in which there are valuable mineral deposits, was entered upon and lacated for the purpose of exploration and purchase by M. S. HORNE, a citizen of the United States,

(LOCATOR MUST INSERT EITHER "A CITIZEN OF THE UNITED STATES," OR "WHO HAS DECLARED HIS INTENTION TO BECOME A CITIZEN OF THE UNITED STATES.")

the undersigned, on the 13 day of September, 19 69

The length of this claim is 1500 feet and I claim 1500 feet in a Westerly direction and 0 feet in a Easterly direction from the center of the discovery point, at which this notice is posted, lengthwise of the claim together with 300 feet in width of the surface grounds, on each side of the center of said claim. The general course of the lode deposit and premises is from the East to the West

The claim is situated and located in the Tombstone Mining District, in Cochise County in the State of Arizona, about 1560 feet in a Southeasterly direction from Northwest Corner Section 24, Township 20 South, Range 21 East, G. & S. R. B. & M. East line of claim is common with west line of Claim Horne # 67 . North line of claim is common with south line of Claim Horne # 171.

The surface boundaries of the claim are marked upon the ground as follows:

Beginning at a 4" x 4" Post

at a point in a -- direction 0 feet from the discovery point (at which this notice is posted), being in the center of the East end line of said claim; thence South 300 feet to a 4" x 4" Post, being the Southeast corner of said claim; thence West 1500 feet to a 4" x 4" Post being at the Southwest corner of said claim; thence North 300 feet to a 4" x 4" Post at the center of the West end of this claim; thence North 300 feet to a 4" x 4" Post, being at the Northwest corner of said claim; thence East 1500 feet to a 4" x 4" Post at the Northeast corner of said claim; thence South 300 feet to the place of beginning.

Dated and posted on the grounds this 13 day of September, 19 69

George Hughes
Scott Hughes
Witness

M. S. HORNE
By: Clark Hughes
Locator(s)

STATE OF ARIZONA } ss.
COUNTY OF COCHISE }

Witness my hand and Official Seal

JAMES O. DIXON
County Recorder

H W White
Deputy

Indexed	Photostat Compared	Blotted

Fee $2.00

I hereby certify that the within instrument was filed and recorded at request of

James Stewart Co
Phoenix, Ariz

Date SEP 24 1969 - 9 00 AM

Docket DKT 606

Page 479 No. 14461

1. Disc on end line end center

BLM data don't match 509-354 Loc DATE 10/31/67

Notice of Mining Location

LODE CLAIM

TO ALL WHOM IT MAY CONCERN:

This Mining Claim, the name of which is the HORNE # 171 Mining Claim, situate on land belonging to the United States of America, and in which there are valuable mineral deposits, was entered upon and located for the purpose of exploration and purchase by M. S. HORNE, a citizen of the United States,

(Locator must insert either "a citizen of the United States," or "who has declared his intention to become a citizen of the United States.")

the undersigned, on the 13 day of September, 19 69

The length of this claim is 1500 feet and I claim 1500 feet in a Westerly direction and 0 feet in a Easterly direction from the center of the discovery point, at which this notice is posted, lengthwise of the claim together with 300 feet in width of the surface grounds, on each side of the center of said claim. The general course of the lode deposit and premises is from the East to the West

The claim is situated and located in the Tombstone Mining District, in Cochise County in the State of Arizona, about 1100 feet in a East Southeast direction from Northwest Corner Section 24, Township 20 South, Range 21 East, G. & S. R. B. & M. East line of claim is common with west line of Claim Horne # 68. North line of claim is common with south line of Claim Horne # 172.

The surface boundaries of the claim are marked upon the ground as follows:

Beginning at a 4" x 4" Post

at a point in a -- direction 0 feet from the discovery point (at which this notice is posted), being in the center of the East end line of said claim; thence South 300 feet to a 4" x 4" Post, being the Southeast corner of said claim; thence West 1500 feet to a 4" x 4" Post being at the Southwest corner of said claim; thence North 300 feet to a 4" x 4" Post at the center of the West end of this claim; thence North 300 feet to a 4" x 4" Post, being at the Northwest corner of said claim; thence East 1500 feet to a 4" x 4" Post at the Northeast corner of said claim; thence South 300 feet to the place of beginning.

Dated and posted on the grounds this 13 day of September, 19 69

George Hughes
Scott Hughes
Witness

M. S. HORNE
By: Charles Hughes
Locator(s)

STATE OF ARIZONA
COUNTY OF COCHISE } ss.

Witness my hand and Official Seal
JAMES O. DIXON
County Recorder
Deputy

Indexed | Photostat Compared | Blotted

Fee

I hereby certify that the within instrument was filed and recorded at request of James Stewart Co. Phoenix, Ariz

Date SEP 24 1969 - 9 00 AM

DKT 606
Docket

Page 480 No. 14469

480

1. Dist on end line center 1/2

BLM data don't match 509 355

LOC. DATE 10/31/67

Notice of Mining Location

LODE CLAIM

TO ALL WHOM IT MAY CONCERN:

This Mining Claim, the name of which is the HORNE # 172 Mining Claim, situate on land belonging to the United States of America, and in which there are valuable mineral deposits, was entered upon and lacated for the purpose of exploration and purchase by M. S. HORNE, a citizen of the United States,

(LOCATOR MUST INSERT EITHER "A CITIZEN OF THE UNITED STATES," OR "WHO HAS DECLARED HIS INTENTION TO BECOME A CITIZEN OF THE UNITED STATES.")

the undersigned, on the 13 day of September, 19 69

The length of this claim is 1500 feet and I claim 1500 feet in a Westerly direction and 0 feet in a Easterly direction from the center of the discovery point, at which this notice is posted, lengthwise of the claim together with 300 feet in width of the surface grounds, on each side of the center of said claim. The general course of the lode deposit and premises is from the East to the West

The claim is situated and located in the Tombstone Mining District, in Cochise County in the State of Arizona, about 800 feet in a Easterly direction from Northwest Corner Section 24, Township 20 South, Range 21 East, G. & S. R. B. & M. East line of claim is common with west line of Claim Horne # 69. North line of claim is common with south line of Claim Horne # 173.

The surface boundaries of the claim are marked upon the ground as follows:

Beginning at a 4" x 4" Post

at a point in a -- direction 0 feet from the discovery point (at which this notice is posted), being in the center of the East end line of said claim; thence South 300 feet to a 4" x 4" Post, being the Southeast corner of said claim; thence West 1500 feet to a 4" x 4" Post being at the Southwest corner of said claim; thence North 300 feet to a 4" x 4" Post at the center of the West end of this claim; thence North 300 feet to a 4" x 4" Post, being at the Northwest corner of said claim; thence East 1500 feet to a 4" x 4" Post at the Northeast corner of said claim; thence South 300 feet to the place of beginning.

Dated and posted on the grounds this 13 day of September, 19 69

George Hughes
Scott Hughes
Witness

M. S. HORNE
By: Clark Hughes
Locator(s)

STATE OF ARIZONA
COUNTY OF COCHISE } ss.

Witness my hand and Official Seal
JAMES O. DIXON
County Recorder
H Mitchell
Deputy

Indexed	Photostat Compared	Blotted
		H

Fee $2.00

I hereby certify that the within instrument was filed and recorded at request of James Stewart Co. Phoenix, Ariz

Date SEP 24 1969 - 9 00 AM

Docket DKT 606

Page 481 No. 14463

Disc on on end line at end center. 126

B.L.M data does't match 509-356

LOC DATE 10/31/67

1-6

Horne #110-117

AMC 84789

[redacted] STEWART (4-9)

[redacted] APACHE (1-44)

[redacted] HORNE (1-32, 43-
61-69, 110
155-158,

[redacted] SUITER (12 CLAIM

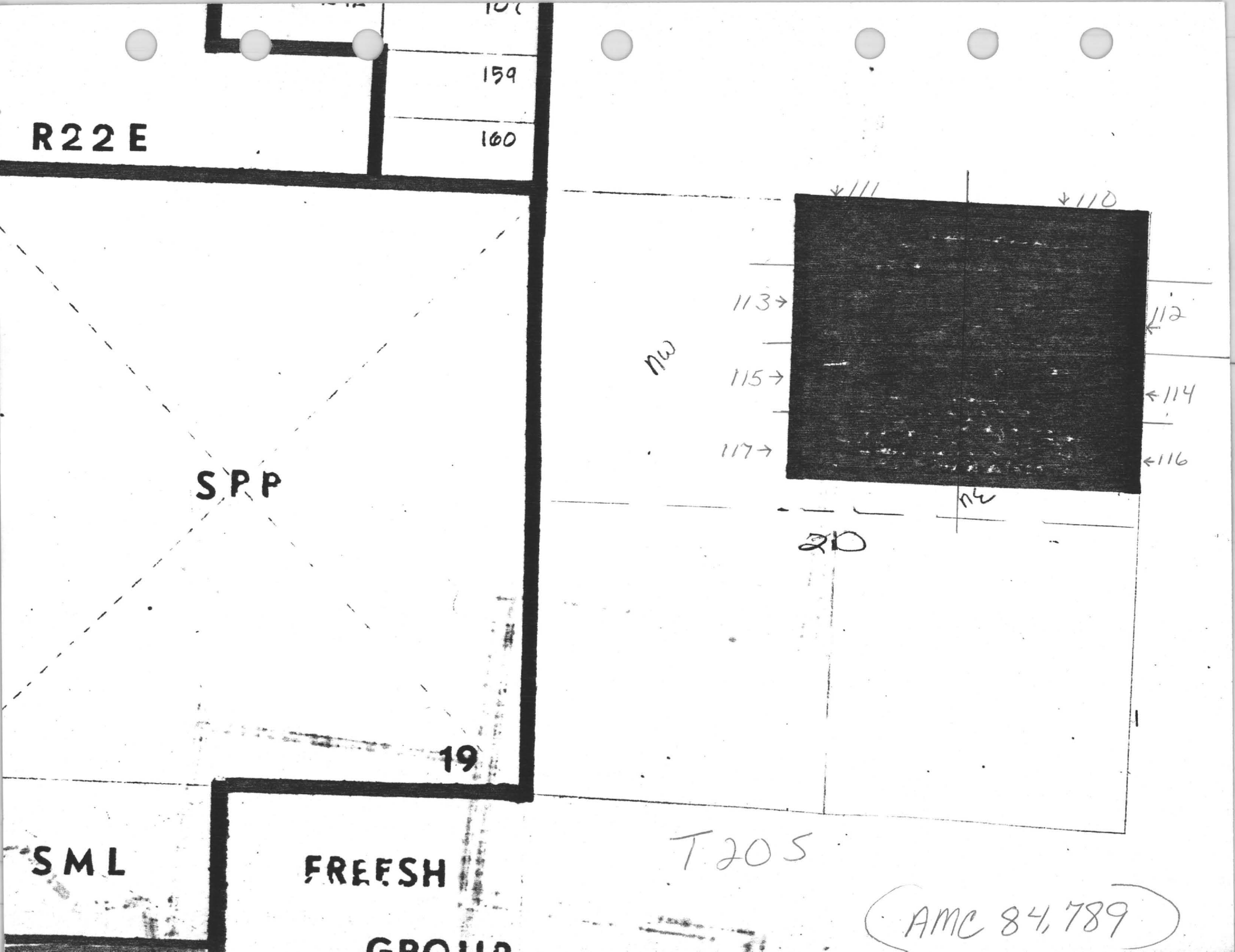
R22E
159
160
SPP
19
SML
FREESH
GROUP
111
110
113
112
115
114
117
116
NW
NE
20
T20S
AMC 84,789

187

MINING LEASE AGREEMENT

THIS AGREEMENT entered into this 20th day of January, 1983, by and between M. SETH HORNE, as Lessor, and W. W. GRACE, as Lessee.

WITNESSETH

In consideration of Ten Dollars ($10.00) in hand paid by LESSEE to LESSOR, the receipt of which is hereby acknowledged, and in further consideration of covenants, agreements and promises herein contained, the parties hereto agree as follows:

1. LESSOR represents and warrants to LESSEE that to the best of his knowledge he owns and has the right to exclusive possession of eight (8) Federal Mining Claims located in the northeast corner of Section 20, Township 20 S, Range 22 E, in the Tombstone Mining District, Cochise County, Arizona. The claims are known as HORNE NO. 110 through 117; that except for rights reserved to the United States with respect to unpatented mining claims generally, the title to the said claims is free and clear of all liens and encumbrances and of all claims and rights of third parties whatsoever; that the said claims have been properly and validly located under the mining laws of the State of Arizona and the United States of America; that the said claims are in good standing, subsisting and valid at the date hereof, and that the assessment work on behalf of said claims has been performed at the time, and in the manner and to the extent required by law.

2. LESSOR, upon the terms set forth in this agreement hereby leases to LESSEE, all his interest in and to the said claims for a period of twenty-five (25) years from and after the date of this agreement, unless sooner terminated or forfeited as hereinafter provided.

3. LESSOR hereby leases to LESSEE all mineral rights to said property subject to all Federal and other government regulations. LESSEE shall have the complete and exclusive right of access to and entry upon any part or all of the said claims, to undertake any and all types of mineral exploration, development and mining work, together with the sole and exclusive right to possession of the said claims and the sole and exclusive right to mine, remove, beneficate and sell for their own account, any and all ores and minerals in, upon, or under the said claims and the sole and exclusive right

188

to enjoy all privileges, easements and other appurtenances relative to the said claims. All ores and minerals severed from the said claims shall thereupon be the property of LESSEE, subject, however, to the payments of royalties as provided herein.

LESSEE shall have the right to remove all machinery, warehouse stocks, except underground timbers, pipes, rails and any permanent buildings other than the mill building.

LESSEE shall have the right to use, as may be reasonably required in the course of activities under this agreement, all waters, both surface and sub-surface, on or within the said claims.

4. Beginning on February 1, 1983, LESSEE agrees to pay to LESSOR a royalty minimum of One Hundred Dollars ($100.00) per month and a minimum of Two Hundred Dollars ($200.00) starting November 1, 1983, and thereafter. The amount of all such minimum royalties shall be credited against Lessees' obligation to pay production royalties as hereinafter provided. Such minimum royalties shall be paid directly to LESSOR. LESSEE agrees to pay to LESSOR a production royalty equal to Seven and One-half Percent (7 1/2%) of the net smelter returns upon all ores and minerals and recoveries mined and sold for the property in question. This royalty shall be paid by the tenth (10th) of each month following receipt of sales of recovery. For the purpose of this agreement, the term "net smelter returns" means the net amount received in payment for such ores, minerals or concentrates from the smelter or refinery after deduction of smelter or refinery charges, cost of railroad freight and taxes deducted by the smelter. No deductions from the net smelter returns shall be made for mining or milling costs, or costs of delivery of ores, minerals or concentrates to the railroad for shipment to the smelter or refinery. In the event trucks are used to deliver such ores, minerals or concentrates directly to the smelter or refinery, the cost thereof shall not exceed the cost of railroad freight for shipment to such smelter or refinery. Production royalties shall be paid to LESSOR directly by the smelter or refinery and proper notice and instruction shall be provided to the smelter or refinery by the parties hereto, directing such returns directly to LESSOR. In the event a smelter or refinery is not used to reduce the ores, minerals or concentrates to the metals therein, there will be no deduction from the Seven and One-half Percent (7 1/2%) royalty for smelting or refining charges and royalty payments will be based on the total value of the metals recovered.

189

5. LESSEE agrees to cause all exploration, development and production work to be done in a good and minerlike manner and to conform in all respects to the mining laws and regulations of the State of Arizona and the United States of America as applicable.

6. LESSEE agrees, at his own cost and expense, to perform or cause to be performed the annual labor and assessment work as required by the laws of the United States and the State of Arizona with respect to said claims for each assessment year beginning September 1, 1982, and so long thereafter as this agreement shall be in full force and effect. LESSEE agrees to complete such annual labor and assessment work and to deliver to LESSOR an affidavit for same in a form suitable for recording, as provided by law, on or before June 1, 1983, and a like affidavit on or before the first day of June of each and every year thereafter so long as this agreement shall be in full force and effect; provided, however, if LESSEE terminates this agreement on or before May 1 of any assessment year, LESSEE shall not be obligated to perform any such annual labor for the assessment year in which such termination occurred. However, in the event LESSEE performs work on the said claims during an assessment year and terminates prior to May 1 of said year, LESSEE shall upon such termination furnish to LESSOR an affidavit of work so performed. LESSEE further agrees to do said assessment work for 1982-83 within the next thirty (30) days from the date of this agreement and to furnish LESSOR proof of said work by August 1, 1983.

7. LESSEE shall keep the said claims free and clear of all liens for labor done or work performed thereon or materials furnished thereto. LESSEE will permit LESSOR to post upon the said claims, any non-liability notices provided for by Arizona law, and to record same within five (5) days of the execution hereof, and LESSEE agrees to maintain such notice or notices posted upon the said claims during the term hereof. LESSEE shall indemnify and save LESSOR harmless from any loss, cost or expenses resulting from any damages or injuries to third persons or property resulting from the operations on the said claims. LESSEE further agrees to carry workmen's compensation and such other adequate personal injury and property damage liability insurance to protect LESSOR against liability imposed by law because of bodily injury or destruction of property arising from LESSEE's activities under this agreement.

140

8. LESSOR or his duly authorized representatives shall be permitted to enter upon the said claims and the workings thereon and therein at all reasonable times for the purpose of inspection, including the books and records, but such entry shall be at LESSOR's or such representatives' sole risk, and shall not interfere with the operations of LESSEE.

9. LESSEE shall pay all taxes and assessments levied or imposed on the said claims, and falling due during the term of this agreement, whether assessed against real or personal property or possessory interest, and shall pay all the taxes imposed during the term of this agreement upon ores, minerals, concentrates or bullion produced from the said claims, other than income taxes. Notwithstanding the foregoing, LESSEE shall have the right to fail to pay any tax or assessment in connection with a bona fide contest in any form, concerning the validity of any such tax or assessment, provided that they take all steps as shall be reasonably required to protect the interest of LESSOR, and to take such proceedings as they may deem in their sole and exclusive discretion desirable to secure cancellation, reduction or equalization thereof. LESSOR shall not be responsible for any portion of any taxes on machinery, equipment or improvements placed upon the said claims by LESSEE, unless such items shall be left upon the said claims and inure to the benefit of LESSOR.

10. It is understood and agreed to by and between the parties hereto, that LESSEE will have the right to sell, assign or sublease his rights herein, but only upon the written approval by LESSOR of any such sale, assignment or sublease, which approval LESSOR will not arbitrarily withhold. No such sale, assignment or sublease shall relieve LESSEE of the obligations and duties hereunder, unless specifically relieved of such obligations and duties in writing by the LESSOR.

11. LESSEE shall have the right to terminate this agreement at any time hereof by giving thirty (30) days' written notice of the election to so terminate. Upon the giving of such notice, this agreement shall automatically terminate without further action of the parties, and LESSEE shall be relieved of all unaccrued obligations hereunder. All structures, machinery, equipment, supplies, appliances and tools brought upon the said claims by LESSEE shall remain his sole and exclusive property and shall not become affixed to the land. For the period of three (3) months following the termination of this

agreement, if not in default of any of the terms hereof, LESSEE shall have the right to remove from the said claims any of the property placed thereon or therein by him, provided, however, that LESSEE shall leave all trackage, mine timbers, chutes and ladders in place. Any property of LESSEE remaining on the said claims three (3) months after such termination shall become and remain the property of LESSOR.

12. The failure of LESSEE to make or cause to be made any payment herein provided for or to keep or perform any agreement on his part to be kept and performed according to the terms and provisions hereof, shall at the election of the LESSOR constitute a forfeiture of this agreement; provided, however, that the LESSOR shall give the LESSEE advance written notice of his intention to declare such forfeiture, specifying in particular the default or defaults relied upon by him. On any default of a payment of money to LESSOR, LESSEE shall have ten (10) days after being notified of the default as herein provided, in which to make payment to LESSOR, and if such payment is made, there shall be no forfeiture with respect thereto. On any other default, LESSEE shall have thirty (30) days after being notified of the default, as herein provided, in which to cure such default or defaults, and if such default or defaults are fully cured within such thirty-day (30) period, there shall be no forfeiture with respect thereto. No waiver of and no failure or neglect on the part of the LESSOR to give notice of a default shall affect any subsequent default or impair the LESSOR's rights resulting therefrom.

13. LESSEE agrees that all rock or waste material incidental to mining operations on the said claims shall be hoisted to the surface and not be gobbed in any underground workings without the written consent of LESSOR.

14. LESSEE agrees that he is undertaking the work contemplated herein solely upon his own knowledge of the said claims and not by reason of any representations made by LESSOR or his representatives.

15. Any notice or payments provided herein shall be deemed sufficiently given or made if mailed by registered or certified mail, return receipt requested, addressed to the party entitled to receive same, as follows:

LESSOR: M. Seth Horne 3033 North Central Avenue Suite 707 Phoenix, Arizona 85012	LESSEE: W. W. Grace 8238 E. Indian School Road Scottsdale, Arizona 85251

except as any party hereto shall otherwise instruct the other party by written notice. Any notice or payment provided for shall be deemed to have been validly given or made upon the mailing thereof.

16. The terms, provisions, covenants and agreements herein contained shall extend to, be binding upon and inure to the benefit of the heirs, successors and assigns of the parties hereto.

IN WITNESS WHEREOF, the parties hereto have set their hands and seals as of the date first above written.

LESSOR:

M. Seth Horne

LESSEE:

W. W. Grace

STATE OF ARIZONA)
) ss.
COUNTY OF MARICOPA)

The foregoing instrument was acknowledged before me this 21st day of January, 1983, by M. Seth Horne.

Eunice S. Fort
Notary Public

My commission expires:
10/13/86

STATE OF ARIZONA)
) ss.
COUNTY OF MARICOPA)

The foregoing instrument was acknowledged before me this 21st day of January, 1983, by W. W. Grace.

Eunice S. Fort
Notary Public

My commission expires:
10/13/86

MINING LEASE AGREEMENT

This Agreement entered into this 1st day of October, 1979 by and between M. Seth Horne, as Lessor, and W. W. Grace, Lessee.

WITNESSETH

In consideration of Ten Dollars ($10.00) in hand paid by Lessee to Lessor, the receipt of which is hereby acknowledged and in further consideration of covenants, agreements and promises herein contained, the parties hereto agree as follows:

1. Lessor represents and warrants to Lessees that to the best of his knowledge he owns and has the right to exclusive possession of eight (8) Federal Mining Claims located in the Northeast corner of Section 20, Township 20S, Range 22E in the Tombstone Mining District, Cochise County, Arizona. The claims are known as Horne No. 110 thru 117; that except for rights reserved to the United States with respect to unpatented mining claims generally, the title to the said claims is free and clear of all liens and encumbrances and of all claims and rights of third parties whatsoever; that the said claims have been properly and validly located under the mining laws of the State of Arizona and the United States of America; that the said claims are in good standing, subsisting and valid at the date hereof, and that the assessment work on behalf of said claims has been performed at the time, and in the manner and to the extent required by law.

2. Lessor, upon the terms set forth in this agreement hereby leases to Lessees, all his interest in and to the said claims for a period of twenty five (25) years from and after the date of this agreement, unless sooner terminated or forfeited as hereinafter provided.

3. Lessor hereby leases to Lessee all mineral rights to said property subject to all Federal and other Government regulations. Lessees shall have the complete and exclusive right of access to and entry upon any part or all of the said claims, to undertake any and all types of mineral exploration, development and mining work, together with the sole and exclusive right to possession of the said claims and the sole and exclusive right to mine, remove, beneficate and sell for their own account, any and all ores and minerals in, upon, or under the said claims and the sole and exclusive right to enjoy all privileges, easements and other appurtenances relative to the said claims. All ores and minerals severed from the said claims shall thereupon be the property of Lessees, subject, however, to the payments of royalties as provided herein.

Lessee shall have the right to remove all machinery, warehouse stocks, except underground timbers, pipes, rails and any permanent buildings other than the

mill building.

Lessees shall have the right to use, as may be reasonably required in the course of activities under this agreement, all waters, both surface and sub-surface, on or within the said claims.

4. Beginning on April 1, 1980, Lessees agree to pay to Lessor a royalty minimum of One Hundred Dollars ($100.00) per month and a minimum of Two Hundred Dollars ($200.00) starting October 1, 1980, and thereafter. The amount of all such minimum royalties shall be credited against Lessees' obligation to pay production royalties as hereinafter provided. Such minimum royalities shall be paid directly to Lessor. Lessees agree to pay to Lessor a production royalty equal to seven and one-half percent (7½%) of the net smelter returns upon all ores and minerals and recoveries mined and sold for the property in question. This royalty shall be paid by the tenth (10th) of each month following receipt of sales of recovery. For the purpose of this agreement, the term "net smelter returns" means the net amount received in payment for such ores, minerals or concentrates from the smelter or refinery after deduction of smelter or refinery charges, cost of railroad freight and taxes deducted by the smelter. No deductions from the net smelter returns shall be made for mining or milling costs, or costs of delivery of ores, minerals or concentrates to the railroad for shipment to the smelter or refinery. In the event trucks are used to deliver such ores, minerals or concentrates directly to the smelter or refinery, the cost thereof shall not exceed the cost of railroad freight for shipment to such smelter or refinery. Production royalties shall be paid to Lessor directly by the smelter or refinery and proper notice and instruction shall be provided to the smelter or refinery by the parties hereto, directing such returns directly to Lessor. In the event a smelter or refinery is not used t o reduce the ores, minerals or concentrates to the metals therein, there will be no deduction from the seven and one-half percent (7½%) royalty for smelting or refining charges and royalty payments will be based on the total value of the metals recovered.

5. Lessees agree to cause all exploration, development and production work to be done in a good and minerlike manner and to conform in all respects to the mining laws and regulations of the State of Arizona and the United States of America as applicable.

6. Lessees agree, at their own cost and expense, to perform or cause to be performed the annual labor and assessment work as required by the laws of the United States and the State of Arizona with respect to said claims for each assessment year beginning September 1, 1979 and so long thereafter as this agreement shall be in

full force and effect; Lessee agrees to complete such annual labor and assessment work and to deliver to Lessor an affidavit for same in a form suitable for recording, as provided by law, on or before June 1, 1980, and a like affidavit on or before the 1st day of June of each and every year thereafter so long as this agreement shall be in full force and effect; provided, however, if Lessee terminates this agreement on or before May 1, of any assessment year, Lessee shall not be obligated to perform any such annual labor for the assessment year in which such termination occurred, however, in the event Lessee performs work on the said claims during an assessment year and terminate prior to May 1 of said year, Lessee shall upon such termination furnish to Lessor an affidavit of work so performed; Lessee further agrees to do said assessment work for 1979 within the next thirty (30) days from the date of this agreement and to furnish Lessor proof of said work by 8-1-79 ~~November 20, 1979~~.

7. Lessee shall keep the said claims free and clear of all liens for labor done or work performed thereon or materials furnished thereto. Lessee will permit Lessor to post upon the said claims, any non-liability notices provided for by Arizona law, and to record same, within five (5) days of the execution hereof, and Lessee agrees to maintain such notice or notices posted upon the said claims during the term hereof. Lessee shall indemnify and save Lessor harmless from any loss, cost or expenses resulting from any damages or injuries to third persons or property resulting from the operations on the said claims. Lessee further agrees to carry workmen's compensation and such other insurance as may be required by the Laws of the State of Arizona, in addition to adequate personal injury and property damage liability insurance to protect Lessor against liability imposed by law because of bodily injury or destruction of property arising from Lessee's activities under this agreement.

8. Lessor or his duly authorized representatives, shall be permitted to enter upon the said claims and the workings thereon and therein at all reasonable times for the purpose of inspection, including the books and records, but such entry shall be at Lessor's or such represenatives' sole risk, and shall not interfere with the operations of Lessee.

9. Lessee shall pay all taxes and assessments levied or imposed on the said claims, and falling due during the term of this agreement, whether assessed against real or personal property or possessory interest, and shall pay all the taxes imposed during the term of this agreement upon ores, minerals, concentrates or bullion produced from the said claims, other than income taxes. Not withstanding the foregoing, Lessee shall have the right to fail to pay any tax or assessment in connection with a bonafide contest in any form, concerning the validity of any such

tax or assessment, provided that they take all steps as shall be reasonably required to protect the interest of Lessor, and to take such proceedings as they may deem in their sole and exclusive discretion desirable to secure cancellation, reduction or equalization thereof. Lessor shall not be responsible for any portion of any taxes on machinery, equipment or improvements placed upon the said claims by Lessee, unless such items shall be left upon the said claims and inure to the benefit of Lessor.

10. It is understood and agreed to by and between the parties hereto, that Lessee will have the right to sell, assign or sublease their rights herein, but only upon the written approval by Lessor of any such sale, assignment or sublease, which approval Lessor will not arbitrarily withhold. No such sale, assignment or sublease shall relieve Lessee of the obligations and duties hereunder, unless specifically relieved of such obligations and duties in writing by the Lessor.

11. ~~Lessor and~~ Lessee shall have the right to terminate this agreement at any time hereof by giving thirty (30) days written notice of the election to so terminate. Upon the giving of such notice, this agreement shall automatically terminate without further action of the parties, and Lessee shall be relieved of all unaccrued obligations hereunder. All structures, machinery, equipment, supplies, appliances and tools brought upon the said claims by Lessee shall remain their sole and exclusive property and shall not become affixed to the land. For the period of three (3) months following the termination of this agreement, if not in default of any of the terms hereof, Lessee shall have the right to remove from the said claims any of the property placed thereon or therein by them, provided, however, that Lessee shall leave all trackage, mine timbers, chutes and ladders in place. Any property of Lessee remaining on the said claims three (3) months after such termination shall become and remain the property of Lessor.

12. The failure of Lessee to make or cause to be made any payment herein provided for or to keep or perform any agreement on their part to be kept and performed according to the terms and provisions hereof, shall at the election of the Lessor constitute a forfeiture of this agreement; provided, however, that the Lessor shall give the Lessee advance written notice of his intention to declare such forfeiture, specifying in particular the default or defaults relied upon by him. On any default of a payment of money to Lessor, Lessee shall have ten (10) days after being notified of the default as herein provided, in which to make payment to Lessor, and if such payment is made there shall be no forfeiture with respect thereto. On any other default, Lessee shall have thirty (30) days after being notified of the default, as herein provided, in which to cure such default or defaults, and if such default or defaults are fully cured within such thirty (30) day period there shall be

no forfeiture with respect thereto. No waiver of and no failure or neglect on the part of the Lessor to give notice of a default shall affect any subsequent default or impair the Lessor's rights resulting therefrom.

13. Lessee agrees that all rock or waste material incidental to mining operations on the said claims shall be hoisted to the surface and not be gobbed in any underground workings without the written consent of Lessor.

14. Lessee agrees that he is undertaking the work contemplated herein, solely upon his own knowledge of the said claims and not by reason of any representations made by Lessor or his representatives.

15. Any notice or payments provided herein shall be deemed sufficiently given or made if mailed by registered or certified mail, return receipt requested, addressed to the party entitled to receive same, as follows:

LESSOR	LESSEE
M. Seth Horne 3033 North Central Avenue Suite 707 Phoenix, Arizona 85012	W. W. Grace 8238 E. Indian School Road Scottsdale, Arizona 85251

except as any party hereto shall otherwise instruct the other party by written notice. Any notice or payment provided for shall be deemed to have been validly given or made upon the mailing thereof.

16. The terms, provisions, covenants and agreements herein contained shall extend to, be binding upon and inure to the benefit of the heirs, successors and assigns of the parties hereto.

All notices regarding this agreement shall be addressed to W. W. Grace, 8238 East Indian School Road, Scottsdale, Arizona, as Lessee, and to M. Seth Horne, as Lessor, at 3033 North Central Avenue, Phoenix, Arizona.

IN WITNESS WHEREOF, the parties hereto have set their hands and seals as of the date first above written.

LESSOR	LESSEE
M. Seth Horne	W. W. Grace

STATE OF ARIZONA)
) ss
COUNTY OF MARICOPA)

The foregoing instrument was acknowledged this 19th day of October, 1979, by M. Seth Horne.

My commission expires:
October 15, 1982

Virginia M. Schulstadt
Notary Public

198

STATE OF ARIZONA)
) ss
COUNTY OF MARICOPA)

The foregoing instrument was acknowledged this 31st day of October, 1979, by W. W. Grace.

Eunice S. Fort
Notary Public

My commission expires:
10/13/82

199

MEMORANDUM OF AGREEMENT

KNOW ALL MEN BY THESE PRESENTS that M. SETH HORNE and W. W. GRACE, TOM COLVIN and BEN CASE, have entered into an ~~Assignment of~~ RMH works T.&C. Mining Lease Agreement dated September 30, 1975, with respect to the following named Ben C. unpatented lode mining claims situated in the Tombstone Mining District, Cochise County, Arizona.

Name	Recorded in Cochise County Docket	Page
HORNE 110		
~~Horne 111~~		
~~Horne 112~~		
~~Horne 113~~		
~~Horne 114~~		
~~Horne 115~~		
~~Horne 116~~		
~~Horne 117~~		

Said Mining Lease Agreement so assigned, is for a term of twenty five (25) years unless sooner terminated in accordance with the provisions thereof, and in part, grants to W. W. GRACE, TOM COLVIN, and BEN CASE the right to exclusive possession of said unpatented lode mining claims. Ben C.

A copy of said ~~Assignment of~~ RMH works T.&C. Mining Lease Agreement is on file at the office of W. W. GRACE, 8238 E. Indian School Road, Scottsdale, Arizona 85251.

IN WITNESS WHEREOF, the parties hereto have executed this Memorandum of Agreement this 30 day of September, 1975.

M. Seth Horne

W. W. Grace

Tom Colvin

Ben Case

STATE OF ARIZONA)
COUNTY OF ~~COCHISE~~ MARICOPA) ss

The foregoing instrument was acknowledged this 30th day of September, 1975, by M. Seth Horne.

Eunice I. Fort
Notary Public

My commission expires:
October 13, 1978

STATE OF ARIZONA)
COUNTY OF COCHISE) ss

The foregoing instrument was acknowledged this 30th day of ~~September~~ October, 1975, by W. W. Grace, Tom Colvin, and Ben Case.

Mary Lou Cauley
Notary Public

My commission expires:
10-4-79

300

MINING LEASE AGREEMENT

This Agreement dated as of the 30 day of September, 1975, by and between M. SETH HORNE, hereinafter called "Lessor", and W. W. GRACE, TOM COLVIN and BEN CASE, hereinafter called "Lessees".

WITNESSETH

In consideration of Ten Dollars ($10.00) in hand paid by Lessees to Lessor, the receipt of which is hereby acknowledged, and in further consideration of the covenants, agreements and promises herein contained, the parties hereto agree as follows:

1. Lessor represents and warrants to Lessees that to the best of his knowledge he owns and has the right to exclusive possession of those certain unpatented mining claims located in the HORNE 110 thru 117 NE 1/4 of Sec. 20, T20S, R22E, in the Tombstone Mining District, Cochise County, Arizona, as more fully described in Exhibit A attached hereto and by this reference made a part hereof; that except for rights reserved to the United States with respect to unpatented mining claims generally, title to the said claims is free and clear of all liens and encumbrances and of all claims and rights of third parties whatsoever; that the said claims have been properly and validly located under the mining laws of the State of Arizona and the United States of America; that the said claims are in good standing, subsisting and valid at the date hereof, and that the assessment work on behalf of said claims has been performed at the time, and in the manner and to the extent required by law.

2. Lessor, upon the terms set forth in this agreement hereby leases to Lessees, all his interest in and to the said claims for a period of twenty five (25) years from and after the date of this agreement, unless sooner terminated or forfeited as hereinafter provided.

3. Lessees shall have the complete and exclusive right of access to and entry upon any part or all of the said claims, to undertake any and all types of mineral exploration, development and mining work, together with the sole and exclusive right to possession of the said calims and the sole and exclusive right to mine, remove, beneficate and sell for their own account, any and all ores and minerals in, upon, or under the said claims and the sole and exclusive right to enjoy all

C/4 to BW Grace 3/9/76

privileges, easements and other appurtenances relative to the said claims. All ores and minerals severed from the said claims shall thereupon be the property of Lessees, subject, however, to the payments of royalties as provided herein.

Lessees shall have the right to use, as may be reasonably required in the course of activities under this agreement, all waters, both surface and sub-surface, on or within the said claims.

4. Beginning on October 1, 1975, Lessees agree to pay to Lessor a monthly minimum royalty of One Hundred Dollars ($100.00) per month and all subsequent minimum royalty payments shall be due and payable on the 1st of each and every month thereafter during the term hereof.* The amount of all such minimum royalties shall be credited against Lessees' obligation to pay production royalties as hereinafter provided. Such minimum royalties shall be paid directly to Lessor. Lessees agree to pay to Lessor a production royalty equal to seven percent (7%) of the net smelter returns upon all ores and minerals mined and sold from the property in question. For the purpose of this agreement, the term "net smelter returns" means the net amount received in payment for such ores, minerals or concentrates from the smelter or refinery after deduction of smelter or refinery charges, cost of railroad freight and taxes deducted by the smelter. No deductions from the net smelter returns shall be made for mining or milling costs, or costs of delivery of ores, minerals or concentrates to the railroad for shipment to the smelter or refinery. In the event trucks are used to deliver such ores, minerals or concentrates directly to the smelter or refinery, the cost thereof shall not exceed the cost of railroad freight for shipment to such smelter or refinery. Production royalties shall be paid to Lessor directly by the smelter or refinery and proper notice and instruction shall be provided to the smelter or refinery by the parties hereto, directing such smelter or refinery to pay the seven percent (7%) production royalty from net smelter returns directly to Lessor. In the event a smelter or refinery is not used to reduce the ores, minerals or concentrates to the metals therein, there will be no deduction from the 7% royalty for smelting or refining charges and royalty payments will be based on the total value of the metals recovered.

5. Lessees agree to cause all exploration, development and production work to be done in a good and minerlike manner and to conform in all respects to the

* The $100 per month will continue for two years through September 30, 1977, and beginning October 1, 1977, the monthly minimum royalty shall be increased to the sum of $200 per month for a period of two years through September 30, 1979, and beginning on October 1, 1979 and thereafter, the minimum monthly royalty shall be $300 per month.

mining laws and regulations of the State of Arizona and the United States of America as applicable.

6. Lessees agree, at their own cost and expense, to perform or cause to be performed the annual labor and assessment work as required by the laws of the United States and the State of Arizona with respect to said claims for each assessment year beginning September 1, 1975, and so long thereafter as this agreement shall be in full force and effect; Lessees agree to complete such annual labor and assessment work and to deliver to Lessor an affidavit for same in a form suitable for recording, as provided by law, on or before June 1, 1976, and a like affidavit on or before the 1st day of June of each and every year thereafter so long as this agreement shall be in full force and effect; provided, however, if Lessees terminate this agreement on or before May 1, of any assessment year, Lessees shall not be obligated to perform any such annual labor for the assessment year in which such termination occurred, however, in the event Lessees perform work on the said claims during an assessment year and terminate prior to May 1 of said year, Lessees shall upon such termination furnish to Lessor an affidavit of the work so performed.

7. Lessees shall keep the said claims free and clear of all liens for labor done or work performed thereon or materials furnished thereto. Lessees will permit Lessor to post upon the said claims, any non-liability notices provided for by Arizona law, and to record same, within five (5) days of the execution hereof, and Lessees agree to maintain such notice or notices posted upon the said claims during the term hereof. Lessees shall indemnify and save Lessor harmless from any loss, cost or expenses resulting from any damages or injuries to third persons or property resulting from the operations on the said claims. Lessees further agree to carry workmen's compensation and such other insurance as may be required by the Laws of the State of Arizona, in addition to adequate personal injury and property damage liability insurance to protect Lessor against liability imposed by law because of bodily injury or destruction of property arising from Lessees' activities under this agreement.

8. Lessor or his duly authorized representatives, shall be permitted to enter upon the said claims and the workings thereon and therein at all reasonable times for

the purpose of inspection, including the books and records, but such entry shall be at Lessor's or such representatives' sole risk, and shall not interfere with the operations of Lessees.

9. Lessees shall pay all taxes and assessments levied or imposed on the said claims, and falling due during the term of this agreement, whether assessed against real or personal property or possessory interest, and shall pay all the taxes imposed during the term of this agreement upon ores, minerals, concentrates or bullion produced from the said claims, other than income taxes. Not withstanding the foregoing, Lessees shall have the right to fail to pay any tax or assessment in connection with a bonafide contest in any form, concerning the validity of any such tax or assessment, provided that they take all steps as shall be reasonably required to protect the interest of Lessor, and to take such proceedings as they may deem in their sole and exclusive discretion desirable to secure cancellation, reduction or equalization thereof. Lessor shall not be responsible for any portion of any taxes on machinery, equipment or improvements placed upon the said claims by Lessees, unless such items shall be left upon the said claims and inure to the benefit of Lessor.

10. It is understood and agreed to by and between the parties hereto, that Lessees will have the right to sell, assign or sublease their rights herein, but only upon the written approval by Lessor of any such sale, assignment or sublease, which approval Lessor will not arbitrarily withhold. No such sale, assignment or sublease shall relieve Lessees of the obligations and duties hereunder, unless specifically relieved of such obligations and duties in writing by the Lessor.

11. Lessees shall have the right to terminate this agreement at any time during the term hereof by giving Lessor thirty (30) days written notice of their election to so terminate. Upon the giving of such notice, this agreement shall automatically terminate without further action of the parties, and Lessees shall be relieved of all unaccrued obligations hereunder. All structures, machinery, equipment, supplies, appliances and tools brought upon the said claims by Lessees shall remain their sole and exclusive property and shall not become affixed to the land. For the period of three (3) months following the termination of this agreement, if not in default of any of the terms hereof, Lessees shall have the right to remove from the said claims

any of the property placed thereon or therein by them, provided, however, that Lessees shall leave all trackage, mine timbers, chutes and ladders in place. Any property of Lessees remaining on the said claims three (3) months after such termination shall become and remain the property of Lessor.

12. The failure of Lessees to make or cause to be made any payment herein provided for or to keep or perform any agreement on their part to be kept and performed according to the terms and provisions hereof, shall at the election of the Lessor constitute a forfeiture of this agreement; provided, however, that the Lessor shall give the Lessees advance written notice of his intention to declare such forfeiture, specifying in particular the default or defaults relied upon by him. On any default of a payment of money to Lessor, Lessees shall have ten (10) days after being notified of the default as herein provided, in which to make payment to Lessor, and if such payment is made there shall be no forfeiture with respect thereto. On any other default, Lessees shall have thirty (30) days after being notified of the default, as herein provided, in which to cure such default or defaults, and if such default or defaults are fully cured within such thirty (30) day period there shall be no forfeiture with respect thereto. No waiver of and no failure or neglect on the part of the Lessor to give notice of a default shall affect any subsequent default or impair the Lessor's rights resulting therefrom.

13. Lessees agree that all rock or waste material incidental to mining operations on the said claims shall be hoisted to the surface and not be gobbed in any underground workings without the written consent of Lessor.

14. Lessees agree that they are undertaking the work contemplated herein, solely upon their own knowledge of the said claims and not by reason of any representations made by Lessor or his representatives.

15. Any notice or payments provided herein shall be deemed sufficiently given or made if mailed by registered or certified mail, return receipt requested, addressed to the party entitled to receive same, as follows:

Lessor	Lessees
M. Seth Horne 3033 North Central Avenue Suite 707 Phoenix, Arizona 85012	W. W. Grace 8238 E. Indian School Road Scottsdale, Arizona 85251

except as any party hereto shall otherwise instruct the other party by written notice. Any notice or payment provided for shall be deemed to have been validly given or

made upon the mailing thereof.

16. The terms, provisions, covenants and agreements herein contained shall extend to, be binding upon and inure to the benefit of the heirs, successors and assigns of the parties hereto.

Lessor hereby approves the assignment of this Mining Lease Agreement by Lessees, to H.W. Vogan, Trustee, 625 Capital National Bank Building, Houston, Texas, 77002.

IN WITNESS WHEREOF the parties hereto have set their hands and seals as of the date first above written.

LESSOR	LESSEES
M. Seth Horne	W. W. Grace
	Tom Colvin
	Ben Case

STATE OF ARIZONA)
) ss
COUNTY OF ~~XXXXXXX~~ MARICOPA)

The foregoing instrument was acknowledged this 30th day of September, 1975, by M. Seth Horne.

Notary Public

My commission expires:

October 13, 1978

STATE OF ARIZONA)
) ss
COUNTY OF COCHISE)

The foregoing instrument was acknowledged this 30TH day of ~~September~~ OCTOBER, 1975, by W. W. Grace, Tom Colvin, and Ben Case.

Mary Rose Anley
Notary Public

My commission expires:

10-4-79

April 13, 1977

CERTIFIED MAIL
RETURN RECEIPT REQUESTED

W. W. Grace, Tom Colvin, Ben Case, Lessees
c/o W. W. Grace
8238 East Indian School Road
Scottsdale, Arizona 85251

Gentlemen:

Re: NOTICE OF DEFAULT and
NOTICE OF INTENTION TO DECLARE FORFEITURE
Mining Lease Agreement dated September 30, 1975
on Mining Claims, "Horne 110-117", NE^4 Sec 20,
T20S - R22E, Cochise County, Arizona



d Mining Lease Agreement,
in default and have been
ed royalty in the amount
The required royalty
onths from September, 1976
amount currently in

nstitute the default a for-
of the said Mining Lease
s of the date of mailing
e hereby notified that if
Lessors by 10 days after
ase Agreement is forfeited

ly yours,

Horne

RECEIPT FOR CERTIFIED MAIL—30¢ (plus postage)

SENT TO W.W.Grace, Tom Colvin, BEn Case, c/o W.W.Grace Lessees

POSTMARK OR DATE

STREET AND NO.
8238 East Indian School Rd.

P.O., STATE AND ZIP CODE
Scottsdale, Arizona 85251

OPTIONAL SERVICES FOR ADDITIONAL FEES

RETURN RECEIPT SERVICES
1. Shows to whom and date delivered ..... 15¢
With delivery to addressee only ..... 65¢
2. Shows to whom, date and where delivered .. 35¢
With delivery to addressee only ..... 85¢

DELIVER TO ADDRESSEE ONLY ..... 50¢
SPECIAL DELIVERY (extra fee required) .....

PS Form 3800 Apr. 1971

NO INSURANCE COVERAGE PROVIDED—
NOT FOR INTERNATIONAL MAIL

(See other side)

* GPO: 1970 O-397-458

No. 029978

September 22, 1972

Agreement of Intent

It is the desire of W. W. Grace, T. J. Colvin and Ben Case to lease from Seth Horne the Federal Mineral Claims covering the North~~west~~east fourth of Sec. 20 T20S; R22E in the Tombstone Mining District.

Said lease agreement to include the usual terms among which shall be the following.

1. 10% royalty net smelter returns.
2. Do annual assessment work necessary.
3. Start drilling program within 10 days to do said work.
4. Make drilling information available to lessor.
5. Lease to continue for two years on above terms and and thereafter with a minimum royalty average of $100 per month.
6. Lessee to furnish necessary information and statement of assessment work to Lessor.
7. If Lessee does not start a mining operation within 24 months, lessor may terminate lease by giving written notice.

Approved for Lessee's by

W. W. Grace

W. W. Grace

Approved: _____

Lessor

WWG/bs

(Returned signed copy to Grace 9/22/72 -)

268

SUPPLEMENT TO AGREEMENT OF INTENT
dated September 22, 1972

January 3, 1975

Under date of September 22, 1972, an Agreement was entered into with W. W. Grace, T. J. Colvin and Ben Case to lease from M. Seth Horne Federal Mineral Claims covering the Northeast 1/4 of Section 20, Township 20 South, Range 22 East in the Tombstone Mining District.

This Agreement remains in full force and effect in accordance with the terms of September 22, 1972, except that Item 1 shall be amended to provide for a 7% royalty net smelter return, rather than 10%.

Approved for Lessees

By: W. W. Grace
W. W. Grace

Approved: M. S. Horne
M. S. Horne
Lessor

MSH:ef

JARED GROUP

127

CHARLESTON/TOMBSTONE PROJECT

JARED LODE MINING CLAIMS

COCHISE COUNTY, ARIZONA

LOCATED: ~~AUGUST, 1980~~

JAMES STEWART COMPANY

128

CLAIM GROUP FACT SHEET

CLAIM GROUP: Jared

NUMBER OF CLAIMS: ~~27 (Twenty-seven)~~ 37

CLAIM NUMBERS: 1 through ~~27~~ 31 & 33-38

DOLLAR VALUE FOR ASSESSMENT: ~~$2,700~~.00 3700.00

CLAIM TYPE: Lode

CLAIM GROUP LOCATION:

- TOWNSHIP(S) 21 South
- RANGE(S) 22 East
- MERIDIAN G. & S.R.B.M.
- COUNTY(IES) Cochise
- STATE Arizona

LOCATION DATE: ~~August, 1980~~ Feb 1986

FIRST YEAR OF LABOR COUNTY: November 30, 1987, & thereafter

FIRST YEAR OF LABOR B.L.M.: December 30, 1987, & thereafter

COUNTY FILING FEES:

- LETTER OF INTENT: As per proof
- PROOF OF LABOR: $5 for 1st 5 pages; $1/page thereafter; $1 handling or S.A.S.E.
- CERTIFICATE/NOTICE OF LOCATION: $3/claim; $.50/claim map

B.L.M. ADDRESS: U. S. Department of the Interior
Bureau of Land Management
Arizona State Office
3707 North 7th Street
Phoenix, Arizona 85014

B.L.M. TELEPHONE NO.: (602) 261-3706

COUNTY ADDRESS: Cochise County Recorder's Office
P. O. Box 184
Bisbee, Arizona 85603

COUNTY TELEPHONE NO.: (602) 432-5703

CLAIM OWNER(S): James Stewart Company

OWNER(S) ADDRESS: c/o Steven M. Halbert
3033 N. Central Avenue
707 Mayer Central Building
Phoenix, Arizona 85012
(602) 264-2181

APR 29 1986 9Am
E-2
5.00

NOTICE OF LOCATION - LODE MINING CLAIM

TO ALL WHOM IT MAY CONCERN:

The undersigned having complied with the requirements of Title 30, United States Code, Section 28 and the local laws, customs and regulations of the State of Arizona, hereby gives notice that he (she, they) has (have) located the Jared # 1 Lode Mining Claims in the (un) surveyed Sect. 6 T.21S., R.22E., G. & S.R.B.M. in the Tombstone Mining District in Cochise County, in the State of Arizona, on the 5th day of February, 1986.

The name(s) and post office address(es) of the locator(s) is (are) (please print):

Locator(s): Thomas E. Waldrip, Jr. (Agent) — 4426 E. Patricia, Tucson, Arizona 85712

Owner(s): James Stewart Company — 3033 N. Central Avenue, Phoenix, Arizona 85012

The claim is 1,500 feet long and 600 feet wide. The claim runs from the Notice of Location Monument on which this notice is posted 1450 feet in a North direction to the North End-Line, and 50 feet in a South direction to the South End-Line, along with 50 feet in an East direction to the East Side-Line, and 550 feet in a West direction to the West Side-Line. This Notice of Location is posted on the SE corner of the claim. The general course of the lode deposit and premises is from Northerly to Southerly.

On the ground, each Corner and End-Center of the claim is marked with its appropriate number by a metal tag affixed to the post embossed with the name of the claim and its number. The description of each corner is as follows (describe the corner(s), such as 4" X 4" wooden post): Posts no. 1, 2, 3, 4, 5, & 6 are all 2 inch minimum cross section X 5' wooden plastic posts embedded one foot in the ground. Post #1 is the Northwest Corner, Post #2 is the North End-Center, Post #3 is the Southwest Corner, Post #4 is the Southeast Corner, Post #5 is the South End-Center and Post #6 is the Northeast Corner.

The Location Notice Monument is situated about 2075 feet South and 3450 feet East of the NW corner of Sect. 6, Twp.21S., Range 22E.

The claim is located in the following section(s), all or part of which are projected in:

NE	1/4 of Section	6	Township	21	S., Range	22 E., G. & S.R.B.M.
	1/4 of Section		Township		S., Range	E., G. & S.R.B.M.
	1/4 of Section		Township		S., Range	E., G. & S.R.B.M.
	1/4 of Section		Township		S., Range	E., G. & S.R.B.M.

An exact duplicate of this Notice of Location is on file for record (within 90 days of location as dated herein) with the Cochise County Clerk, in whose jurisdiction this claim is located. All appropriate recording fees have been paid and maps submitted as provided in A.R.S. on lode mining filings.

Date this 5th day of February, 1986.

Thomas E. Waldrip, Jr.
(locator sign here)
Thomas E. Waldrip, Jr. (Agent)

Recorder's Stamp

COUNTY OF COCHISE ARIZONA

FEE # 860408805
OFFICIAL RECORDS
COCHISE COUNTY
DATE HOUR
04/29/86 9
REQUEST OF
JAMES A BRISCOE & ASSOCIATES
CHRISTINE RHODES-RECORDER
FEE : 5.00 PAGES : 2

860408805
JAMES A BRISCOE & ASSOCIATES
5701 E GLENN STREET #120
TUCSON , AZ. 85712

86008805

JARED LODE MINING CLAIM GROUP

LODE CLAIMS 1 THRU 31 & 33 THRU 38

CHARLESTON SUBDISTRICT

TOMBSTONE MINING DISTRICT

COCHISE COUNTY, ARIZONA

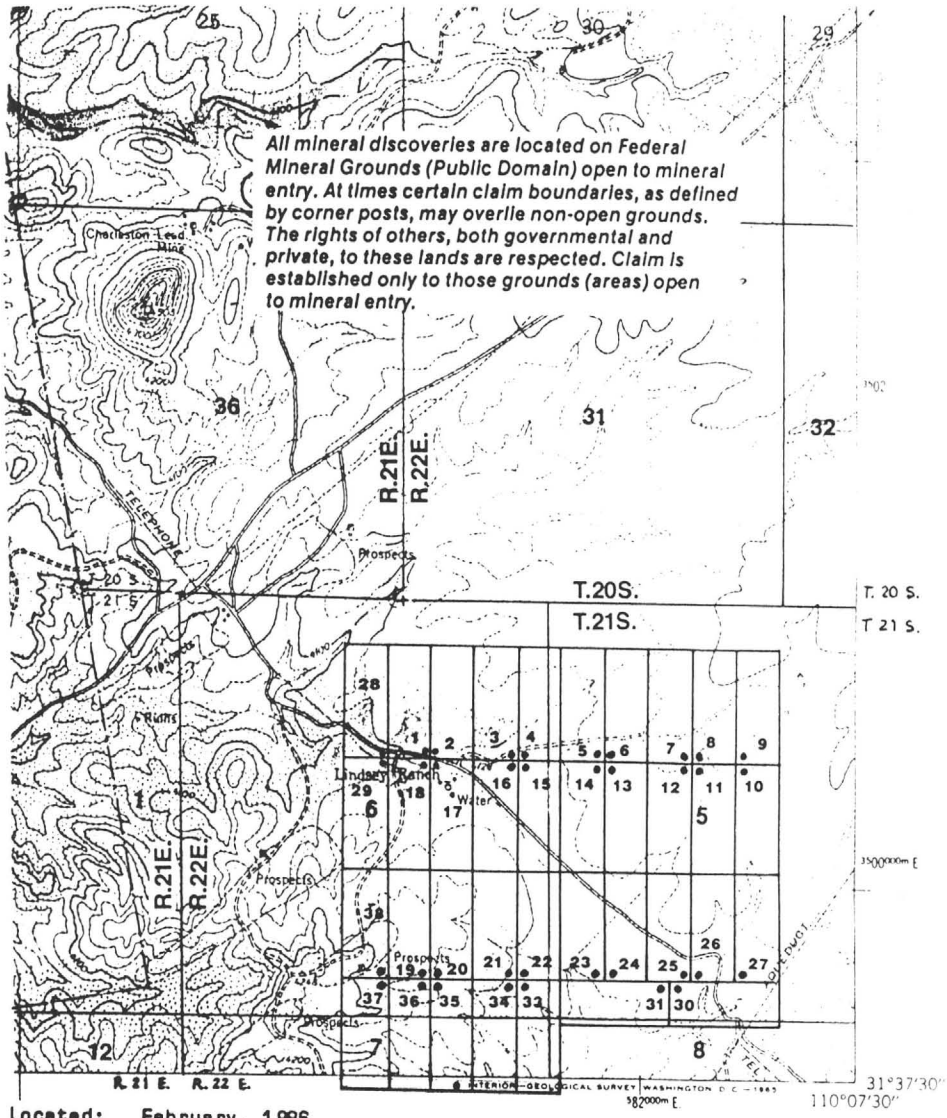

Claim Located: February, 1986

Located By: T. E. Waldrip, Jr.

Owned By: James Stewart Company
3033 N. Central Avenue
Phoenix, AZ 85012

Claim Location: Sections 5 & 6, Township 21 South, Range 22 East, G. & S.R.B.M. Cochise County, Arizona

Map Scale: 1" = 2.000' or 1:24,000

Public Survey Tie: Northwest corner of Jared #28 APPROXIMATELY 2300' east & 625' south of NW corner Section 6, T.21 S., R.22E., G.&S.R.B.M. Public Land Survey

General: All claim boundary and location notice monuments are 3" diameter by 6' ABC black plastic pipe, or 2" X 2" X 5' wooden posts. All claims are 1,500' by 600'. North/South/East/West as per map above. End-center monuments are on center-line of claim. Approximate position of location notice monuments depicted on map.

86008805

2000 0 2000 4000 Feet

Scale 1"=2000'

Prepared by Thomas E. Waldrip, Jr.

APR 29 1986 9AM
E-2
500

NOTICE OF LOCATION - LODE MINING CLAIM

TO ALL WHOM IT MAY CONCERN:

The undersigned having complied with the requirements of Title 30, United States Code, Section 28 and the local laws, customs and regulations of the State of Arizona, hereby gives notice that he (she, they) has (have) located the Jared # 2 Lode Mining Claims in the (un) surveyed Sect. 6 T.21S., R.22E., G. & S.R.B.M. in the Tombstone Mining District in Cochise County, in the State of Arizona, on the 5th day of February, 1986.

The name(s) and post office address(es) of the locator(s) is (are) (please print):

Locator(s): Thomas E. Waldrip, Jr. (Agent) 4426 E. Patricia Tucson, Arizona 85712

Owner(s): James Stewart Company 3033 N. Central Avenue Phoenix, Arizona 85012

The claim is 1,500 feet long and 600 feet wide. The claim runs from the Notice of Location Monument on which this notice is posted 1450 feet in a North direction to the North End-Line, and 50 feet in a South direction to the South End-Line, along with 550 feet in an East direction to the East Side-Line, and 50 feet in a West direction to the West Side-Line. This Notice of Location is posted on the SW corner of the claim. The general course of the lode deposit and premises is from Northerly to Southerly.

On the ground, each Corner and End-Center of the claim is marked with its appropriate number by a metal tag affixed to the post embossed with the name of the claim and its number. The description of each corner is as follows (describe the corner(s), such as 4" X 4" wooden post): Posts no. 1, 2, 3, 4, 5, & 6 are all 2 inch minimum cross section X 5' wooden or plastic posts embedded one foot in the ground. Post #1 is the Northwest Corner, Post #2 is the North End-Center, Post #3 is the Southwest Corner, Post #4 is the Southeast Corner, Post #5 is the South End-Center and Post #6 is the Northeast Corner.

The Location Notice Monument is situated about 2075 feet South and 3550 feet East of the NW corner of Sect. 6, Twp.21S., Range 22E.

The claim is located in the following section(s), all or part of which are projected in:

NE 1/4 of Section 6 Township 21 S., Range 22 E., G. & S.R.B.M.
____ 1/4 of Section ____ Township ____ S., Range ____ E., G. & S.R.B.M.
____ 1/4 of Section ____ Township ____ S., Range ____ E., G. & S.R.B.M.
____ 1/4 of Section ____ Township ____ S., Range ____ E., G. & S.R.B.M.

An exact duplicate of this Notice of Location is on file for record (within 90 days of location as dated herein) with the Cochise County Clerk, in whose jurisdiction this claim is located. All appropriate recording fees have been paid and maps submitted as provided in A.R.S. on lode mining filings.

Date this 5th day of February, 1986.

Thomas E. Waldrip, Jr.
(locator sign here)
Thomas E. Waldrip, Jr. (Agent)

Recorder's Stamp

FEE # 860408806
OFFICIAL RECORDS
COCHISE COUNTY
DATE HOUR
04/29/86 9
REQUEST OF
JAMES A BRISCOE & ASSOCIATES
CHRISTINE RHODES-RECORDER
FEE : 5.00 PAGES : 1

860408806
JAMES A BRISCOE & ASSOCIATES
5701 E GLENN STREET #120
TUCSON , AZ. 85712

86008806

APR 29 1986 9Am
E-2
5.00

NOTICE OF LOCATION - LODE MINING CLAIM

TO ALL WHOM IT MAY CONCERN:

The undersigned having complied with the requirements of Title 30, United States Code, Section 28 and the local laws, customs and regulations of the State of Arizona, hereby gives notice that he (she, they) has (have) located the Jared # 3 Lode Mining Claims in the (un) surveyed Sect. 6 T.21S., R.22E., G. & S.R.B.M. in the Tombstone Mining District in Cochise County, in the State of Arizona, on the 5th day of February, 1986.

The name(s) and post office address(es) of the locator(s) is (are) (please print):

Locator(s): Thomas E. Waldrip, Jr. (Agent) — 4426 E. Patricia, Tucson, Arizona 85712

Owner(s): James Stewart Company — 3033 N. Central Avenue, Phoenix, Arizona 85012

The claim is 1,500 feet long and 600 feet wide. The claim runs from the Notice of Location Monument on which this notice is posted 1450 feet in a North direction to the North End-Line, and 50 feet in a South direction to the South End-Line, along with 50 feet in an East direction to the East Side-Line, and 550 feet in a West direction to the West Side-Line. This Notice of Location is posted on the SE corner of the claim. The general course of the lode deposit and premises is from Northerly to Southerly.

On the ground, each Corner and End-Center of the claim is marked with its appropriate number by a metal tag affixed to the post embossed with the name of the claim and its number. The description of each corner is as follows (describe the corner(s), such as 4" X 4" wooden post): Posts no. 1, 2, 3, 4, 5, & 6 are all 2 inch minimum cross section X 5' WOOD or PLASTIC posts embedded one foot in the ground. Post #1 is the Northwest Corner, Post #2 is the North End-Center, Post #3 is the Southwest Corner, Post #4 is the Southeast Corner, Post #5 is the South End-Center and Post #6 is the Northeast Corner.

The Location Notice Monument is situated about 2075 feet South and 4650 feet East of the NW corner of Sect. 6, Twp.21S., Range 22E.

The claim is located in the following section(s), all or part of which are projected in:

NE 1/4 of Section 6 Township 21 S., Range 22 E., G. & S.R.B.M.
____ 1/4 of Section ____ Township ____ S., Range ____ E., G. & S.R.B.M.
____ 1/4 of Section ____ Township ____ S., Range ____ E., G. & S.R.B.M.
____ 1/4 of Section ____ Township ____ S., Range ____ E., G. & S.R.B.M.

An exact duplicate of this Notice of Location is on file for record (within 90 days of location as dated herein) with the Cochise County Clerk, in whose jurisdiction this claim is located. All appropriate recording fees have been paid and maps submitted as provided in A.R.S. on lode mining filings.

Date this 5th day of February, 1986.

Thomas E. Waldrip, Jr.
(locator sign here)
Thomas E. Waldrip, Jr. (Agent)

Recorder's Stamp

FEE # 860408807
OFFICIAL RECORDS
COCHISE COUNTY
DATE HOUR
04/29/86 9
REQUEST OF
JAMES A BRISCOE & ASSOCIATES
CHRISTINE RHODES-RECORDER
FEE : 5.00 PAGES : 1

860408807
JAMES A BRISCOE & ASSOCIATES
5701 E GLENN STREET #120
TUCSON , AZ. 85712

86008807

APR 29 1986 9AM
E-2
5.00

NOTICE OF LOCATION - LODE MINING CLAIM

TO ALL WHOM IT MAY CONCERN:

The undersigned having complied with the requirements of Title 30, United States Code, Section 28 and the local laws, customs and regulations of the State of Arizona, hereby gives notice that he (she, they) has (have) located the Jared # 4 Lode Mining Claims in the (un) surveyed Sect. 6 T.21S., R.22E., G. & S.R.B.M. in the Tombstone Mining District in Cochise County, in the State of Arizona, on the 5th day of February, 1986.

The name(s) and post office address(es) of the locator(s) is (are) (please print):

Locator(s): Thomas E. Waldrip, Jr. (Agent) 4426 E. Patricia Tucson, Arizona 85712

Owner(s): James Stewart Company 3033 N. Central Avenue Phoenix, Arizona 85012

The claim is 1,500 feet long and 600 feet wide. The claim runs from the Notice of Location Monument on which this notice is posted 1450 feet in a North direction to the North End-Line, and 50 feet in a South direction to the South End-Line, along with 550 feet in an East direction to the East Side-Line, and 50 feet in a West direction to the West Side-Line. This Notice of Location is posted on the SW corner of the claim. The general course of the lode deposit and premises is from Northerly to Southerly.

On the ground, each Corner and End-Center of the claim is marked with its appropriate number by a metal tag affixed to the post embossed with the name of the claim and its number. The description of each corner is as follows (describe the corner(s), such as 4" X 4" wooden post): Posts no. 1, 2, 3, 4, 5, & 6 are all 2 inch minimum cross section X 5' wooden or plastic posts embedded one foot in the ground. Post #1 is the Northwest Corner, Post #2 is the North End-Center, Post #3 is the Southwest Corner, Post #4 is the Southeast Corner, Post #5 is the South End-Center and Post #6 is the Northeast Corner.

The Location Notice Monument is situated about 2075 feet South and 4750 feet East of the NW corner of Sect. 6, Twp.21S., Range 22E.

The claim is located in the following section(s), all or part of which are projected in:

NE 1/4 of Section 6 Township 21 S., Range 22 E., G. & S.R.B.M.
NW 1/4 of Section 5 Township 21 S., Range 22 E., G. & S.R.B.M.
____ 1/4 of Section ____ Township ____ S., Range ____ E., G. & S.R.B.M.
____ 1/4 of Section ____ Township ____ S., Range ____ E., G. & S.R.B.M.

An exact duplicate of this Notice of Location is on file for record (within 90 days of location as dated herein) with the Cochise County Clerk, in whose jurisdiction this claim is located. All appropriate recording fees have been paid and maps submitted as provided in A.R.S. on lode mining filings.

Date this 5th day of February, 1986.

Thomas E. Waldrip, Jr.
(locator sign here)
Thomas E. Waldrip, Jr. (Agent)

Recorder's Stamp

FEE # 860408808
OFFICIAL RECORDS
COCHISE COUNTY
DATE HOUR
04/29/86 9
REQUEST OF
JAMES A BRISCOE & ASSOCIATES
CHRISTINE RHODES-RECORDER
FEE : 5.00 PAGES : 1

860408808
JAMES A BRISCOE & ASSOCIATES
5701 E GLENN STREET #120
TUCSON , AZ. 85712

86008808

APR 29 1986 9AM
E-2
5.00

NOTICE OF LOCATION - LODE MINING CLAIM

TO ALL WHOM IT MAY CONCERN:

The undersigned having complied with the requirements of Title 30, United States Code, Section 28 and the local laws, customs and regulations of the State of Arizona, hereby gives notice that he (she, they) has (have) located the Jared # 5 Lode Mining Claims in the (un) surveyed Sect. 5 T.21S., R.22E., G. & S.R.B.M. in the Tombstone Mining District in Cochise County, in the State of Arizona, on the 5th day of February, 1986.

The name(s) and post office address(es) of the locator(s) is (are) (please print):

Locator(s): Thomas E. Waldrip, Jr. (Agent) — 4426 E. Patricia, Tucson, Arizona 85712

Owner(s): James Stewart Company — 3033 N. Central Avenue, Phoenix, Arizona 85012

The claim is 1,500 feet long and 600 feet wide. The claim runs from the Notice of Location Monument on which this notice is posted 1450 feet in a North direction to the North End-Line, and 50 feet in a South direction to the South End-Line, along with 50 feet in an East direction to the East Side-Line, and 550 feet in a West direction to the West Side-Line. This Notice of Location is posted on the SE corner of the claim. The general course of the lode deposit and premises is from Northerly to Southerly.

On the ground, each Corner and End-Center of the claim is marked with its appropriate number by a metal tag affixed to the post embossed with the name of the claim and its number. The description of each corner is as follows (describe the corner(s), such as 4" X 4" wooden post): Posts no. 1, 2, 3, 4, 5, & 6 are all 2 inch minimum cross section X 5' ~~wooden~~ plastic posts embedded one foot in the ground. Post #1 is the Northwest Corner, Post #2 is the North End-Center, Post #3 is the Southwest Corner, Post #4 is the Southeast Corner, Post #5 is the South End-Center and Post #6 is the Northeast Corner.

The Location Notice Monument is situated about 2075 feet South and 5850 feet East of the NW corner of Sect. 6, Twp.21S., Range 22E.

The claim is located in the following section(s), all or part of which are projected in:

NW 1/4 of Section 5 Township 21 S., Range 22 E., G. & S.R.B.M.
____ 1/4 of Section ____ Township ____ S., Range ____ E., G. & S.R.B.M.
____ 1/4 of Section ____ Township ____ S., Range ____ E., G. & S.R.B.M.
____ 1/4 of Section ____ Township ____ S., Range ____ E., G. & S.R.B.M.

An exact duplicate of this Notice of Location is on file for record (within 90 days of location as dated herein) with the Cochise County Clerk, in whose jurisdiction this claim is located. All appropriate recording fees have been paid and maps submitted as provided in A.R.S. on lode mining filings.

Date this 5th day of February, 1986.

Thomas E. Waldrip, Jr.
(locator sign here)
Thomas E. Waldrip, Jr. (Agent)

Recorder's Stamp

FEE # 860408809
OFFICIAL RECORDS
COCHISE COUNTY
DATE HOUR
04/29/86 9
REQUEST OF
JAMES A BRISCOE & ASSOCIATES
CHRISTINE RHODES-RECORDER
FEE : 5.00 PAGES : 1

860408809
JAMES A BRISCOE & ASSOCIATES
5701 E GLENN STREET #120
TUCSON , AZ. 85712

86008809

APR 29 1986 9AM
E-7
5.00

NOTICE OF LOCATION - LODE MINING CLAIM

TO ALL WHOM IT MAY CONCERN:

The undersigned having complied with the requirements of Title 30, United States Code, Section 28 and the local laws, customs and regulations of the State of Arizona, hereby gives notice that he (she, they) has (have) located the Jared # 6 Lode Mining Claims in the (un) surveyed Sect. 5 T.21S., R.22E., G. & S.R.B.M. in the Tombstone Mining District in Cochise County, in the State of Arizona, on the 5th day of February, 1986.

The name(s) and post office address(es) of the locator(s) is (are) (please print):

Locator(s): Thomas E. Waldrip, Jr. (Agent) — 4426 E. Patricia, Tucson, Arizona 85712

Owner(s): James Stewart Company — 3033 N. Central Avenue, Phoenix, Arizona 85012

The claim is 1,500 feet long and 600 feet wide. The claim runs from the Notice of Location Monument on which this notice is posted 1450 feet in a North direction to the North End-Line, and 50 feet in a South direction to the South End-Line, along with 550 feet in an East direction to the East Side-Line, and 50 feet in a West direction to the West Side-Line. This Notice of Location is posted on the SW corner of the claim. The general course of the lode deposit and premises is from Northerly to Southerly.

On the ground, each Corner and End-Center of the claim is marked with its appropriate number by a metal tag affixed to the post embossed with the name of the claim and its number. The description of each corner is as follows (describe the corner(s), such as 4" X 4" wooden post): Posts no. 1, 2, 3, 4, 5, & 6 are all 2 inch minimum cross section X 5' wooden plastic posts embedded one foot in the ground. Post #1 is the Northwest Corner, Post #2 is the North End-Center, Post #3 is the Southwest Corner, Post #4 is the Southeast Corner, Post #5 is the South End-Center and Post #6 is the Northeast Corner.

The Location Notice Monument is situated about 2075 feet South and 5950 feet East of the NW corner of Sect. 6, Twp.21S., Range 22E.

The claim is located in the following section(s), all or part of which are projected in:

NW 1/4 of Section 5 Township 21 S., Range 22 E., G. & S.R.B.M.
____ 1/4 of Section ____ Township ____ S., Range ____ E., G. & S.R.B.M.
____ 1/4 of Section ____ Township ____ S., Range ____ E., G. & S.R.B.M.
____ 1/4 of Section ____ Township ____ S., Range ____ E., G. & S.R.B.M.

An exact duplicate of this Notice of Location is on file for record (within 90 days of location as dated herein) with the Cochise County Clerk, in whose jurisdiction this claim is located. All appropriate recording fees have been paid and maps submitted as provided in A.R.S. on lode mining filings.

Date this 5th day of February, 1986.

Thomas E. Waldrip, Jr.
(locator sign here)
Thomas E. Waldrip, Jr. (Agent)

Recorder's Stamp

FEE # 86040881O
OFFICIAL RECORDS
COCHISE COUNTY
DATE HOUR
04/29/86 9
REQUEST OF
JAMES A BRISCOE & ASSOCIATES
CHRISTINE RHODES-RECORDER
FEE : 5.00 PAGES : 1

86040881O
JAMES A BRISCOE & ASSOCIATES
5701 E GLENN STREET #120
TUCSON , AZ. 85712

86008810

APR 29 1986 9AM
E-2
500

NOTICE OF LOCATION - LODE MINING CLAIM

TO ALL WHOM IT MAY CONCERN:

The undersigned having complied with the requirements of Title 30, United States Code, Section 28 and the local laws, customs and regulations of the State of Arizona, hereby gives notice that he (she, they) has (have) located the Jared # 2 Lode Mining Claims in the (un) surveyed Sect. 5 T.21S., R.22E., G. & S.R.B.M. in the Tombstone Mining District in Cochise County, in the State of Arizona, on the 5th day of February, 1986.

The name(s) and post office address(es) of the locator(s) is (are) (please print):

Locator(s): Thomas E. Waldrip, Jr. (Agent) 4426 E. Patricia Tucson, Arizona 85712

Owner(s): James Stewart Company 3033 N. Central Avenue Phoenix, Arizona 85012

The claim is 1,500 feet long and 600 feet wide. The claim runs from the Notice of Location Monument on which this notice is posted 1450 feet in a North direction to the North End-Line, and 50 feet in a South direction to the South End-Line, along with 50 feet in an East direction to the East Side-Line, and 550 feet in a West direction to the West Side-Line. This Notice of Location is posted on the SE corner of the claim. The general course of the lode deposit and premises is from Northerly to Southerly.

On the ground, each Corner and End-Center of the claim is marked with its appropriate number by a metal tag affixed to the post embossed with the name of the claim and its number. The description of each corner is as follows (describe the corner(s), such as 4" X 4" wooden post): Posts no. 1, 2, 3, 4, 5, & 6 are all 2 inch minimum cross section X 5' ~~wooden~~ plastic posts embedded one foot in the ground. Post #1 is the Northwest Corner, Post #2 is the North End-Center, Post #3 is the Southwest Corner, Post #4 is the Southeast Corner, Post #5 is the South End-Center and Post #6 is the Northeast Corner.

The Location Notice Monument is situated about 2075 feet South and 7050 feet East of the NW corner of Sect. 6, Twp.21S., Range 22E.

The claim is located in the following section(s), all or part of which are projected in:

NW 1/4 of Section 5 Township 21 S., Range 22 E., G. & S.R.B.M.
____ 1/4 of Section ____ Township ____ S., Range ____ E., G. & S.R.B.M.
____ 1/4 of Section ____ Township ____ S., Range ____ E., G. & S.R.B.M.
____ 1/4 of Section ____ Township ____ S., Range ____ E., G. & S.R.B.M.

An exact duplicate of this Notice of Location is on file for record (within 90 days of location as dated herein) with the Cochise County Clerk, in whose jurisdiction this claim is located. All appropriate recording fees have been paid and maps submitted as provided in A.R.S. on lode mining filings.

Date this 5th day of February, 1986.

Thomas E. Waldrip, Jr.
(locator sign here)
Thomas E. Waldrip, Jr. (Agent)

Recorder's Stamp

FEE # 860408811
OFFICIAL RECORDS
COCHISE COUNTY
DATE HOUR
04/29/86 9
REQUEST OF
JAMES A BRISCOE & ASSOCIATES
CHRISTINE RHODES-RECORDER
FEE : 5.00 PAGES : 1

860408811
JAMES A BRISCOE & ASSOCIATES
5701 E GLENN STREET #120
TUCSON , AZ. 85712

86008811

APR 29 1986 9AM
E-2
5.00

NOTICE OF LOCATION - LODE MINING CLAIM

TO ALL WHOM IT MAY CONCERN:

The undersigned having complied with the requirements of Title 30, United States Code, Section 28 and the local laws, customs and regulations of the State of Arizona, hereby gives notice that he (she, they) has (have) located the Jared # 8 Lode Mining Claims in the (un) surveyed Sect. 5 T.21S., R.22E., G. & S.R.B.M. in the Tombstone Mining District in Cochise County, in the State of Arizona, on the 5th day of February, 1986.

The name(s) and post office address(es) of the locator(s) is (are) (please print):

Locator(s): Thomas E. Waldrip, Jr. (Agent) — 4426 E. Patricia, Tucson, Arizona 85712

Owner(s): James Stewart Company — 3033 N. Central Avenue, Phoenix, Arizona 85012

The claim is 1,500 feet long and 600 feet wide. The claim runs from the Notice of Location Monument on which this notice is posted 1450 feet in a North direction to the North End-Line, and 50 feet in a South direction to the South End-Line, along with 550 feet in an East direction to the East Side-Line, and 50 feet in a West direction to the West Side-Line. This Notice of Location is posted on the SW corner of the claim. The general course of the lode deposit and premises is from Northerly to Southerly.

On the ground, each Corner and End-Center of the claim is marked with its appropriate number by a metal tag affixed to the post embossed with the name of the claim and its number. The description of each corner is as follows (describe the corner(s), such as 4" X 4" wooden post): Posts no. 1, 2, 3, 4, 5, & 6 are all 2 inch minimum cross section X 5' WOODEN PLASTIC posts embedded one foot in the ground. Post #1 is the Northwest Corner, Post #2 is the North End-Center, Post #3 is the Southwest Corner, Post #4 is the Southeast Corner, Post #5 is the South End-Center and Post #6 is the Northeast Corner.

The Location Notice Monument is situated about 2075 feet South and 7150 feet East of the NW corner of Sect. 6, Twp.21S., Range 22E.

The claim is located in the following section(s), all or part of which are projected in:

NW 1/4 of Section 5 Township 21 S., Range 22 E., G. & S.R.B.M.
____ 1/4 of Section ____ Township ____ S., Range ____ E., G. & S.R.B.M.
____ 1/4 of Section ____ Township ____ S., Range ____ E., G. & S.R.B.M.
____ 1/4 of Section ____ Township ____ S., Range ____ E., G. & S.R.B.M.

An exact duplicate of this Notice of Location is on file for record (within 90 days of location as dated herein) with the Cochise County Clerk, in whose jurisdiction this claim is located. All appropriate recording fees have been paid and maps submitted as provided in A.R.S. on lode mining filings.

Date this 5th day of February, 1986.

Thomas E. Waldrip, Jr.
(locator sign here)
Thomas E. Waldrip, Jr. (Agent)

Recorder's Stamp

FEE # 860408812
OFFICIAL RECORDS
COCHISE COUNTY
DATE HOUR
04/29/86 9
REQUEST OF
JAMES A BRISCOE & ASSOCIATES
CHRISTINE RHODES-RECORDER
FEE : 5.00 PAGES : 1

860408812
JAMES A BRISCOE & ASSOCIATES
5701 E GLENN STREET #120
TUCSON , AZ. 85712

86008812

APR 29 1986 9Am
E-2
5.00

NOTICE OF LOCATION - LODE MINING CLAIM

TO ALL WHOM IT MAY CONCERN:

The undersigned having complied with the requirements of Title 30, United States Code, Section 28 and the local laws, customs and regulations of the State of Arizona, hereby gives notice that he (she, they) has (have) located the Jared # 9 Lode Mining Claims in the (un) surveyed Sect. 5 T.21S., R.22E., G. & S.R.B.M. in the Tombstone Mining District in Cochise County, in the State of Arizona, on the 5th day of February, 1986.

The name(s) and post office address(es) of the locator(s) is (are) (please print):

Locator(s): Thomas E. Waldrip, Jr. (Agent) 4426 E. Patricia Tucson, Arizona 85712

Owner(s): James Stewart Company 3033 N. Central Avenue Phoenix, Arizona 85012

The claim is 1,500 feet long and 600 feet wide. The claim runs from the Notice of Location Monument on which this notice is posted 1450 feet in a North direction to the North End-Line, and 50 feet in a South direction to the South End-Line, along with 550 feet in an East direction to the East Side-Line, and 50 feet in a West direction to the West Side-Line. This Notice of Location is posted on the SW corner of the claim. The general course of the lode deposit and premises is from Northerly to Southerly.

On the ground, each Corner and End-Center of the claim is marked with its appropriate number by a metal tag affixed to the post embossed with the name of the claim and its number. The description of each corner is as follows (describe the corner(s), such as 4" X 4" wooden post): Posts no. 1, 2, 3, 4, 5, & 6 are all 2 inch minimum cross section X 5' ~~wooden~~ plastic posts embedded one foot in the ground. Post #1 is the Northwest Corner, Post #2 is the North End-Center, Post #3 is the Southwest Corner, Post #4 is the Southeast Corner, Post #5 is the South End-Center and Post #6 is the Northeast Corner.

The Location Notice Monument is situated about 2075 feet South and 7750 feet East of the NW corner of Sect. 6, Twp.21S., Range 22E.

The claim is located in the following section(s), all or part of which are projected in:

NE 1/4 of Section 5 Township 21 S., Range 22 E., G. & S.R.B.M.
NW 1/4 of Section 5 Township 21 S., Range 22 E., G. & S.R.B.M.
____ 1/4 of Section ____ Township ____ S., Range ____ E., G. & S.R.B.M.
____ 1/4 of Section ____ Township ____ S., Range ____ E., G. & S.R.B.M.

An exact duplicate of this Notice of Location is on file for record (within 90 days of location as dated herein) with the Cochise County Clerk, in whose jurisdiction this claim is located. All appropriate recording fees have been paid and maps submitted as provided in A.R.S. on lode mining filings.

Date this 5th day of February, 1986.

Thomas E. Waldrip, Jr.
(locator sign here)
Thomas E. Waldrip, Jr. (Agent)

Recorder's Stamp

FEE # 860408813
OFFICIAL RECORDS
COCHISE COUNTY
DATE HOUR
04/29/86 9

REQUEST OF
JAMES A BRISCOE & ASSOCIATES
CHRISTINE RHODES-RECORDER
FEE : 5.00 PAGES : 1

860408813
JAMES A BRISCOE & ASSOCIATES
5701 E GLENN STREET #120
TUCSON , AZ. 85712

86008813

APR 29 1986 9AM
E-2
5.00

NOTICE OF LOCATION - LODE MINING CLAIM

TO ALL WHOM IT MAY CONCERN:

The undersigned having complied with the requirements of Title 30, United States Code, Section 28 and the local laws, customs and regulations of the State of Arizona, hereby gives notice that he (she, they) has (have) located the Jared # 10 Lode Mining Claims in the (un) surveyed Sect. 5 T.21S., R.22E., G. & S.R.B.M. in the Tombstone Mining District in Cochise County, in the State of Arizona, on the 5th day of February, 1986.

The name(s) and post office address(es) of the locator(s) is (are) (please print):

Locator(s): Thomas E. Waldrip, Jr. (Agent) 4426 E. Patricia Tucson, Arizona 85712

Owner(s): James Stewart Company 3033 N. Central Avenue Phoenix, Arizona 85012

The claim is 1,500 feet long and 600 feet wide. The claim runs from the Notice of Location Monument on which this notice is posted 50 feet in a North direction to the North End-Line, and 1450 feet in a South direction to the South End-Line, along with 550 feet in an East direction to the East Side-Line, and 50 feet in a West direction to the West Side-Line. This Notice of Location is posted on the NW corner of the claim. The general course of the lode deposit and premises is from Northerly to Southerly.

On the ground, each Corner and End-Center of the claim is marked with its appropriate number by a metal tag affixed to the post embossed with the name of the claim and its number. The description of each corner is as follows (describe the corner(s), such as 4" X 4" wooden post): Posts no. 1, 2, 3, 4, 5, & 6 are all 2 inch minimum cross section X 5' ~~wooden~~ plastic posts embedded one foot in the ground. Post #1 is the Northwest Corner, Post #2 is the North End-Center, Post #3 is the Southwest Corner, Post #4 is the Southeast Corner, Post #5 is the South End-Center and Post #6 is the Northeast Corner.

The Location Notice Monument is situated about 2175 feet South and 7750 feet East of the NW corner of Sect. 6, Twp.21S., Range 22E.

The claim is located in the following section(s), all or part of which are projected in:

NE 1/4 of Section 5 Township 21 S., Range 22 E., G. & S.R.B.M.
NW 1/4 of Section 5 Township 21 S., Range 22 E., G. & S.R.B.M.
SE 1/4 of Section 5 Township 21 S., Range 22 E., G. & S.R.B.M.
SW 1/4 of Section 5 Township 21 S., Range 22 E., G. & S.R.B.M.

An exact duplicate of this Notice of Location is on file for record (within 90 days of location as dated herein) with the Cochise County Clerk, in whose jurisdiction this claim is located. All appropriate recording fees have been paid and maps submitted as provided in A.R.S. on lode mining filings.

Date this 5th day of February, 1986.

Thomas E. Waldrip, Jr.
(locator sign here)
Thomas E. Waldrip, Jr. (Agent)

Recorder's Stamp

COUNTY OF COCHISE ARIZONA 1881

FEE # 860408814
OFFICIAL RECORDS
COCHISE COUNTY
DATE HOUR
04/29/86 9
REQUEST OF
JAMES A BRISCOE & ASSOCIATES
CHRISTINE RHODES-RECORDER
FEE : 5.00 PAGES : 1

860408814
JAMES A BRISCOE & ASSOCIATES
5701 E GLENN STREET #120
TUCSON , AZ. 85712

86008814

APR 29 1986 9Am
E-2
5.00

NOTICE OF LOCATION - LODE MINING CLAIM

TO ALL WHOM IT MAY CONCERN:

The undersigned having complied with the requirements of Title 30, United States Code, Section 28 and the local laws, customs and regulations of the State of Arizona, hereby gives notice that he (she, they) has (have) located the Jared # 11 Lode Mining Claims in the (un) surveyed Sect. 5 T.21S., R.22E., G. & S.R.B.M. in the Tombstone Mining District in Cochise County, in the State of Arizona, on the 5th day of February, 1986.

The name(s) and post office address(es) of the locator(s) is (are) (please print):

Locator(s): Thomas E. Waldrip, Jr. (Agent) — 4426 E. Patricia, Tucson, Arizona 85712

Owner(s): James Stewart Company — 3033 N. Central Avenue, Phoenix, Arizona 85012

The claim is 1,500 feet long and 600 feet wide. The claim runs from the Notice of Location Monument on which this notice is posted 50 feet in a North direction to the North End-Line, and 1450 feet in a South direction to the South End-Line, along with 550 feet in an East direction to the East Side-Line, and 50 feet in a West direction to the West Side-Line. This Notice of Location is posted on the NW corner of the claim. The general course of the lode deposit and premises is from Northerly to Southerly.

On the ground, each Corner and End-Center of the claim is marked with its appropriate number by a metal tag affixed to the post embossed with the name of the claim and its number. The description of each corner is as follows (describe the corner(s), such as 4" X 4" wooden post): Posts no. 1, 2, 3, 4, 5, & 6 are all 2 inch minimum cross section X 5' wooden plastic posts embedded one foot in the ground. Post #1 is the Northwest Corner, Post #2 is the North End-Center, Post #3 is the Southwest Corner, Post #4 is the Southeast Corner, Post #5 is the South End-Center and Post #6 is the Northeast Corner.

The Location Notice Monument is situated about 2175 feet South and 7150 feet East of the NW corner of Sect. 6, Twp.21S., Range 22E.

The claim is located in the following section(s), all or part of which are projected in:

NW 1/4 of Section 5 Township 21 S., Range 22 E., G. & S.R.B.M.
SW 1/4 of Section 5 Township 21 S., Range 22 E., G. & S.R.B.M.
____ 1/4 of Section ____ Township ____ S., Range ____ E., G. & S.R.B.M.
____ 1/4 of Section ____ Township ____ S., Range ____ E., G. & S.R.B.M.

An exact duplicate of this Notice of Location is on file for record (within 90 days of location as dated herein) with the Cochise County Clerk, in whose jurisdiction this claim is located. All appropriate recording fees have been paid and maps submitted as provided in A.R.S. on lode mining filings.

Date this 5th day of February, 1986.

Thomas E. Waldrip, Jr.
(locator sign here)
Thomas E. Waldrip, Jr. (Agent)

Recorder's Stamp

FEE # 860408815
OFFICIAL RECORDS
COCHISE COUNTY
DATE HOUR
04/29/86 9
REQUEST OF
JAMES A BRISCOE & ASSOCIATES
CHRISTINE RHODES-RECORDER
FEE : 5.00 PAGES : 1

860408815
JAMES A BRISCOE & ASSOCIATES
5701 E GLENN STREET #120
TUCSON , AZ. 85712

86008815

APR 29 1986 9AM
E-2
5.00

NOTICE OF LOCATION - LODE MINING CLAIM

TO ALL WHOM IT MAY CONCERN:

The undersigned having complied with the requirements of Title 30, United States Code, Section 28 and the local laws, customs and regulations of the State of Arizona, hereby gives notice that he (she, they) has (have) located the Jared # 12 Lode Mining Claims in the (un) surveyed Sect. 5 T.21S., R.22E., G. & S.R.B.M. in the Tombstone Mining District in Cochise County, in the State of Arizona, on the 5th day of February, 1986.

The name(s) and post office address(es) of the locator(s) is (are) (please print):

Locator(s): Thomas E. Waldrip, Jr. (Agent) — 4426 E. Patricia, Tucson, Arizona 85712

Owner(s): James Stewart Company — 3033 N. Central Avenue, Phoenix, Arizona 85012

The claim is 1,500 feet long and 600 feet wide. The claim runs from the Notice of Location Monument on which this notice is posted 50 feet in a North direction to the North End-Line, and 1450 feet in a South direction to the South End-Line, along with 50 feet in an East direction to the East Side-Line, and 550 feet in a West direction to the West Side-Line. This Notice of Location is posted on the NE corner of the claim. The general course of the lode deposit and premises is from Northerly to Southerly.

On the ground, each Corner and End-Center of the claim is marked with its appropriate number by a metal tag affixed to the post embossed with the name of the claim and its number. The description of each corner is as follows (describe the corner(s), such as 4" X 4" wooden post): Posts no. 1, 2, 3, 4, 5, & 6 are all 2 inch minimum cross section X 5' ~~wooden~~ plastic posts embedded one foot in the ground. Post #1 is the Northwest Corner, Post #2 is the North End-Center, Post #3 is the Southwest Corner, Post #4 is the Southeast Corner, Post #5 is the South End-Center and Post #6 is the Northeast Corner.

The Location Notice Monument is situated about 2175 feet South and 7050 feet East of the NW corner of Sect. 6, Twp.21S., Range 22E.

The claim is located in the following section(s), all or part of which are projected in:

NW 1/4 of Section 5 Township 21 S., Range 22 E., G. & S.R.B.M.
SW 1/4 of Section 5 Township 21 S., Range 22 E., G. & S.R.B.M.
____ 1/4 of Section ____ Township ____ S., Range ____ E., G. & S.R.B.M.
____ 1/4 of Section ____ Township ____ S., Range ____ E., G. & S.R.B.M.

An exact duplicate of this Notice of Location is on file for record (within 90 days of location as dated herein) with the Cochise County Clerk, in whose jurisdiction this claim is located. All appropriate recording fees have been paid and maps submitted as provided in A.R.S. on lode mining filings.

Date this 5th day of February, 1986.

Thomas E. Waldrip, Jr.
(locator sign here)
Thomas E. Waldrip, Jr. (Agent)

Recorder's Stamp

FEE # 860408816
OFFICIAL RECORDS
COCHISE COUNTY
DATE HOUR
04/29/86 9
REQUEST OF
JAMES A BRISCOE & ASSOCIATES
CHRISTINE RHODES-RECORDER
FEE : 5.00 PAGES : 1

860408816
JAMES A BRISCOE & ASSOCIATES
5701 E GLENN STREET #120
TUCSON , AZ. 85712

86008816

APR 29 1986 9Am
E-2
5.00

NOTICE OF LOCATION - LODE MINING CLAIM

TO ALL WHOM IT MAY CONCERN:

The undersigned having complied with the requirements of Title 30, United States Code, Section 28 and the local laws, customs and regulations of the State of Arizona, hereby gives notice that he (she, they) has (have) located the Jared #13 Lode Mining Claims in the (un) surveyed Sect. 5 T.21S., R.22E., G. & S.R.B.M. in the Tombstone Mining District in Cochise County, in the State of Arizona, on the 5th day of February, 1986.

The name(s) and post office address(es) of the locator(s) is (are) (please print):

Locator(s): Thomas E. Waldrip, Jr. (Agent) 4426 E. Patricia Tucson, Arizona 85712

Owner(s): James Stewart Company 3033 N. Central Avenue Phoenix, Arizona 85012

The claim is 1,500 feet long and 600 feet wide. The claim runs from the Notice of Location Monument on which this notice is posted 50 feet in a North direction to the North End-Line, and 1450 feet in a South direction to the South End-Line, along with 550 feet in an East direction to the East Side-Line, and 50 feet in a West direction to the West Side-Line. This Notice of Location is posted on the NW corner of the claim. The general course of the lode deposit and premises is from Northerly to Southerly.

On the ground, each Corner and End-Center of the claim is marked with its appropriate number by a metal tag affixed to the post embossed with the name of the claim and its number. The description of each corner is as follows (describe the corner(s), such as 4" X 4" wooden post): Posts no. 1, 2, 3, 4, 5, & 6 are all 2 inch minimum cross section X 5' ~~wooden~~ plastic posts embedded one foot in the ground. Post #1 is the Northwest Corner, Post #2 is the North End-Center, Post #3 is the Southwest Corner, Post #4 is the Southeast Corner, Post #5 is the South End-Center and Post #6 is the Northeast Corner.

The Location Notice Monument is situated about 2175 feet South and 5950 feet East of the NW corner of Sect. 6, Twp.21S., Range 22E.

The claim is located in the following section(s), all or part of which are projected in:

NW 1/4 of Section 5 Township 21 S., Range 22 E., G. & S.R.B.M.
SW 1/4 of Section 5 Township 21 S., Range 22 E., G. & S.R.B.M.
____ 1/4 of Section ____ Township ____ S., Range ____ E., G. & S.R.B.M.
____ 1/4 of Section ____ Township ____ S., Range ____ E., G. & S.R.B.M.

An exact duplicate of this Notice of Location is on file for record (within 90 days of location as dated herein) with the Cochise County Clerk, in whose jurisdiction this claim is located. All appropriate recording fees have been paid and maps submitted as provided in A.R.S. on lode mining filings.

Date this 5th day of February, 1986.

Thomas E. Waldrip, Jr.
(locator sign here)
Thomas E. Waldrip, Jr. (Agent)

Recorder's Stamp

FEE # 860408817
OFFICIAL RECORDS
COCHISE COUNTY
DATE HOUR
04/29/86 9
REQUEST OF
JAMES A BRISCOE & ASSOCIATES
CHRISTINE RHODES-RECORDER
FEE : 5.00 PAGES : 1

860408817
JAMES A BRISCOE & ASSOCIATES
5701 E GLENN STREET #120
TUCSON , AZ. 85712

86008817

APR 29 1986 9AM
8-2
5.00

NOTICE OF LOCATION - LODE MINING CLAIM

TO ALL WHOM IT MAY CONCERN:

The undersigned having complied with the requirements of Title 30, United States Code, Section 28 and the local laws, customs and regulations of the State of Arizona, hereby gives notice that he (she, they) has (have) located the Jared # 14 Lode Mining Claims in the (un) surveyed Sect. 5 T.21S., R.22E., G. & S.R.B.M. in the Tombstone Mining District in Cochise County, in the State of Arizona, on the 5th day of February, 1986.

The name(s) and post office address(es) of the locator(s) is (are) (please print):

Locator(s): Thomas E. Waldrip, Jr. (Agent) 4426 E. Patricia Tucson, Arizona 85712

Owner(s): James Stewart Company 3033 N. Central Avenue Phoenix, Arizona 85012

The claim is 1,500 feet long and 600 feet wide. The claim runs from the Notice of Location Monument on which this notice is posted 50 feet in a North direction to the North End-Line, and 1450 feet in a South direction to the South End-Line, along with 50 feet in an East direction to the East Side-Line, and 550 feet in a West direction to the West Side-Line. This Notice of Location is posted on the NE corner of the claim. The general course of the lode deposit and premises is from Northerly to Southerly.

On the ground, each Corner and End-Center of the claim is marked with its appropriate number by a metal tag affixed to the post embossed with the name of the claim and its number. The description of each corner is as follows (describe the corner(s), such as 4" X 4" wooden post): Posts no. 1, 2, 3, 4, 5, & 6 are all 2 inch minimum cross section X 5' ~~wooden~~ plastic posts embedded one foot in the ground. Post #1 is the Northwest Corner, Post #2 is the North End-Center, Post #3 is the Southwest Corner, Post #4 is the Southeast Corner, Post #5 is the South End-Center and Post #6 is the Northeast Corner.

The Location Notice Monument is situated about 2175 feet South and 5850 feet East of the NW corner of Sect. 6, Twp.21S., Range 22E.

The claim is located in the following section(s), all or part of which are projected in:

NW 1/4 of Section 5 Township 21 S., Range 22 E., G. & S.R.B.M.
SW 1/4 of Section 5 Township 21 S., Range 22 E., G. & S.R.B.M.
____ 1/4 of Section ____ Township ____ S., Range ____ E., G. & S.R.B.M.
____ 1/4 of Section ____ Township ____ S., Range ____ E., G. & S.R.B.M.

An exact duplicate of this Notice of Location is on file for record (within 90 days of location as dated herein) with the Cochise County Clerk, in whose jurisdiction this claim is located. All appropriate recording fees have been paid and maps submitted as provided in A.R.S. on lode mining filings.

Date this 5th day of February, 1986.

Thomas E. Waldrip, Jr.
(locator sign here)
Thomas E. Waldrip, Jr. (Agent)

Recorder's Stamp

FEE # 860408818
OFFICIAL RECORDS
COCHISE COUNTY
DATE HOUR
04/29/86 9
REQUEST OF
JAMES A BRISCOE & ASSOCIATES
CHRISTINE RHODES-RECORDER
FEE : 5.00 PAGES : 1

860408818
JAMES A BRISCOE & ASSOCIATES
5701 E GLENN STREET #120
TUCSON , AZ. 85712

86008818

APR 29 1986 9AM
E-2
500

NOTICE OF LOCATION - LODE MINING CLAIM

TO ALL WHOM IT MAY CONCERN:

The undersigned having complied with the requirements of Title 30, United States Code, Section 28 and the local laws, customs and regulations of the State of Arizona, hereby gives notice that he (she, they) has (have) located the Jared # 15 Lode Mining Claims in the (un) surveyed Sect. 6 T.21S., R.22E., G. & S.R.B.M. in the Tombstone Mining District in Cochise County, in the State of Arizona, on the 5th day of February, 1986.

The name(s) and post office address(es) of the locator(s) is (are) (please print):

Locator(s): Thomas E. Waldrip, Jr. (Agent) — 4426 E. Patricia, Tucson, Arizona 85712

Owner(s): James Stewart Company — 3033 N. Central Avenue, Phoenix, Arizona 85012

The claim is 1,500 feet long and 600 feet wide. The claim runs from the Notice of Location Monument on which this notice is posted 50 feet in a North direction to the North End-Line, and 1450 feet in a South direction to the South End-Line, along with 550 feet in an East direction to the East Side-Line, and 50 feet in a West direction to the West Side-Line. This Notice of Location is posted on the NW corner of the claim. The general course of the lode deposit and premises is from Northerly to Southerly.

On the ground, each Corner and End-Center of the claim is marked with its appropriate number by a metal tag affixed to the post embossed with the name of the claim and its number. The description of each corner is as follows (describe the corner(s), such as 4" X 4" wooden post): Posts no. 1, 2, 3, 4, 5, & 6 are all 2 inch minimum cross section X 5' wooden or plastic posts embedded one foot in the ground. Post #1 is the Northwest Corner, Post #2 is the North End-Center, Post #3 is the Southwest Corner, Post #4 is the Southeast Corner, Post #5 is the South End-Center and Post #6 is the Northeast Corner.

The Location Notice Monument is situated about 2175 feet South and 4750 feet East of the NW corner of Sect. 6, Twp.21S., Range 22E.

The claim is located in the following section(s), all or part of which are projected in:

NW 1/4 of Section 5 Township 21 S., Range 22 E., G. & S.R.B.M.
SW 1/4 of Section 5 Township 21 S., Range 22 E., G. & S.R.B.M.
NE 1/4 of Section 6 Township 21 S., Range 22 E., G. & S.R.B.M.
SE 1/4 of Section 6 Township 21 S., Range 22 E., G. & S.R.B.M.

An exact duplicate of this Notice of Location is on file for record (within 90 days of location as dated herein) with the Cochise County Clerk, in whose jurisdiction this claim is located. All appropriate recording fees have been paid and maps submitted as provided in A.R.S. on lode mining filings.

Date this 5th day of February, 1986.

Thomas E. Waldrip, Jr.
(locator sign here)
Thomas E. Waldrip, Jr. (Agent)

Recorder's Stamp

FEE # 860408819
OFFICIAL RECORDS
COCHISE COUNTY
DATE HOUR
04/29/86 9
REQUEST OF
JAMES A BRISCOE & ASSOCIATES
CHRISTINE RHODES-RECORDER
FEE : 5.00 PAGES : 1

860408819
JAMES A BRISCOE & ASSOCIATES
5701 E GLENN STREET #120
TUCSON , AZ. 85712

86008819

APR 29 1986 9AM
E-2
5.00

NOTICE OF LOCATION - LODE MINING CLAIM

TO ALL WHOM IT MAY CONCERN:

The undersigned having complied with the requirements of Title 30, United States Code, Section 28 and the local laws, customs and regulations of the State of Arizona, hereby gives notice that he (she, they) has (have) located the Jared # 16 Lode Mining Claims in the (un) surveyed Sect. 6 T.21S., R.22E., G. & S.R.B.M. in the Tombstone Mining District in Cochise County, in the State of Arizona, on the 5th day of February, 1986.

The name(s) and post office address(es) of the locator(s) is (are) (please print):

Locator(s): Thomas E. Waldrip, Jr. (Agent) 4426 E. Patricia Tucson, Arizona 85712

Owner(s): James Stewart Company 3033 N. Central Avenue Phoenix, Arizona 85012

The claim is 1,500 feet long and 600 feet wide. The claim runs from the Notice of Location Monument on which this notice is posted 50 feet in a North direction to the North End-Line, and 1450 feet in a South direction to the South End-Line, along with 50 feet in an East direction to the East Side-Line, and 550 feet in a West direction to the West Side-Line. This Notice of Location is posted on the NE corner of the claim. The general course of the lode deposit and premises is from Northerly to Southerly.

On the ground, each Corner and End-Center of the claim is marked with its appropriate number by a metal tag affixed to the post embossed with the name of the claim and its number. The description of each corner is as follows (describe the corner(s), such as 4" X 4" wooden post): Posts no. 1, 2, 3, 4, 5, & 6 are all 2 inch minimum cross section X 5' WOODEN PLASTIC posts embedded one foot in the ground. Post #1 is the Northwest Corner, Post #2 is the North End-Center, Post #3 is the Southwest Corner, Post #4 is the Southeast Corner, Post #5 is the South End-Center and Post #6 is the Northeast Corner.

The Location Notice Monument is situated about 2175 feet South and 4650 feet East of the NW corner of Sect. 6, Twp.21S., Range 22E.

The claim is located in the following section(s), all or part of which are projected in:

NE 1/4 of Section 6 Township 21 S., Range 22 E., G. & S.R.B.M.
SE 1/4 of Section 6 Township 21 S., Range 22 E., G. & S.R.B.M.
____ 1/4 of Section ____ Township ____ S., Range ____ E., G. & S.R.B.M.
____ 1/4 of Section ____ Township ____ S., Range ____ E., G. & S.R.B.M.

An exact duplicate of this Notice of Location is on file for record (within 90 days of location as dated herein) with the Cochise County Clerk, in whose jurisdiction this claim is located. All appropriate recording fees have been paid and maps submitted as provided in A.R.S. on lode mining filings.

Date this 5th day of February, 1986.

Thomas E. Waldrip, Jr.
(locator sign here)
Thomas E. Waldrip, Jr. (Agent)

Recorder's Stamp

FEE # 860408820
OFFICIAL RECORDS
COCHISE COUNTY
DATE HOUR
04/29/86 9
REQUEST OF
JAMES A BRISCOE & ASSOCIATES
CHRISTINE RHODES-RECORDER
FEE : 5.00 PAGES : 1

860408820
JAMES A BRISCOE & ASSOCIATES
5701 E GLENN STREET #120
TUCSON , AZ. 85712

86008820

APR 29 1986 9AM
E-2
5.00

NOTICE OF LOCATION - LODE MINING CLAIM

TO ALL WHOM IT MAY CONCERN:

The undersigned having complied with the requirements of Title 30, United States Code, Section 28 and the local laws, customs and regulations of the State of Arizona, hereby gives notice that he (she, they) has (have) located the Jared # 17 Lode Mining Claims in the (un) surveyed Sect. 6 T.21S., R.22E., G. & S.R.B.M. in the Tombstone Mining District in Cochise County, in the State of Arizona, on the 5th day of February, 1986.

The name(s) and post office address(es) of the locator(s) is (are) (please print):

Locator(s): Thomas E. Waldrip, Jr. (Agent) 4426 E. Patricia Tucson, Arizona 85712

Owner(s): James Stewart Company 3033 N. Central Avenue Phoenix, Arizona 85012

The claim is 1,500 feet long and 600 feet wide. The claim runs from the Notice of Location Monument on which this notice is posted 50 feet in a North direction to the North End-Line, and 1450 feet in a South direction to the South End-Line, along with 550 feet in an East direction to the East Side-Line, and 50 feet in a West direction to the West Side-Line. This Notice of Location is posted on the NW corner of the claim. The general course of the lode deposit and premises is from Northerly to Southerly.

On the ground, each Corner and End-Center of the claim is marked with its appropriate number by a metal tag affixed to the post embossed with the name of the claim and its number. The description of each corner is as follows (describe the corner(s), such as 4" X 4" wooden post): Posts no. 1, 2, 3, 4, 5, & 6 are all 2 inch minimum cross section X 5' WOOD or PLASTIC posts embedded one foot in the ground. Post #1 is the Northwest Corner, Post #2 is the North End-Center, Post #3 is the Southwest Corner, Post #4 is the Southeast Corner, Post #5 is the South End-Center and Post #6 is the Northeast Corner.

The Location Notice Monument is situated about 2175 feet South and 3550 feet East of the NW corner of Sect. 6, Twp.21S., Range 22E.

The claim is located in the following section(s), all or part of which are projected in:

NE 1/4 of Section 6 Township 21 S., Range 22 E., G. & S.R.B.M.
SE 1/4 of Section 6 Township 21 S., Range 22 E., G. & S.R.B.M.
____ 1/4 of Section ____ Township ____ S., Range ____ E., G. & S.R.B.M.
____ 1/4 of Section ____ Township ____ S., Range ____ E., G. & S.R.B.M.

An exact duplicate of this Notice of Location is on file for record (within 90 days of location as dated herein) with the Cochise County Clerk, in whose jurisdiction this claim is located. All appropriate recording fees have been paid and maps submitted as provided in A.R.S. on lode mining filings.

Date this 5th day of February, 1986.

Thomas E. Waldrip, Jr.
(locator sign here)
Thomas E. Waldrip, Jr. (Agent)

Recorder's Stamp

FEE # 860408821
OFFICIAL RECORDS
COCHISE COUNTY
DATE HOUR
04/29/86 9
REQUEST OF
JAMES A BRISCOE & ASSOCIATES
CHRISTINE RHODES-RECORDER
FEE : 5.00 PAGES : 1

860408821
JAMES A BRISCOE & ASSOCIATES
5701 E GLENN STREET #120
TUCSON , AZ. 85712

86008821

APR 29 1986 9Am
E-2
5.00

NOTICE OF LOCATION - LODE MINING CLAIM

TO ALL WHOM IT MAY CONCERN:

The undersigned having complied with the requirements of Title 30, United States Code, Section 28 and the local laws, customs and regulations of the State of Arizona, hereby gives notice that he (she, they) has (have) located the Jared # 18 Lode Mining Claims in the (un) surveyed Sect. 6 T.21S., R.22E., G. & S.R.B.M. in the Tombstone Mining District in Cochise County, in the State of Arizona, on the 5th day of February, 1986.

The name(s) and post office address(es) of the locator(s) is (are) (please print):

Locator(s): Thomas E. Waldrip, Jr. (Agent) — 4426 E. Patricia, Tucson, Arizona 85712

Owner(s): James Stewart Company — 3033 N. Central Avenue, Phoenix, Arizona 85012

The claim is 1,500 feet long and 600 feet wide. The claim runs from the Notice of Location Monument on which this notice is posted 50 feet in a North direction to the North End-Line, and 1450 feet in a South direction to the South End-Line, along with 50 feet in an East direction to the East Side-Line, and 550 feet in a West direction to the West Side-Line. This Notice of Location is posted on the NE corner of the claim. The general course of the lode deposit and premises is from Northerly to Southerly.

On the ground, each Corner and End-Center of the claim is marked with its appropriate number by a metal tag affixed to the post embossed with the name of the claim and its number. The description of each corner is as follows (describe the corner(s), such as 4" X 4" wooden post): Posts no. 1, 2, 3, 4, 5, & 6 are all 2 inch minimum cross section X 5' WOODEN PLASTIC posts embedded one foot in the ground. Post #1 is the Northwest Corner, Post #2 is the North End-Center, Post #3 is the Southwest Corner, Post #4 is the Southeast Corner, Post #5 is the South End-Center and Post #6 is the Northeast Corner.

The Location Notice Monument is situated about 2175 feet South and 3450 feet East of the NW corner of Sect. 6, Twp.21S., Range 22E.

The claim is located in the following section(s), all or part of which are projected in:

NE 1/4 of Section 6 Township 21 S., Range 22 E., G. & S.R.B.M.
SE 1/4 of Section 6 Township 21 S., Range 22 E., G. & S.R.B.M.
____ 1/4 of Section ____ Township ____ S., Range ____ E., G. & S.R.B.M.
____ 1/4 of Section ____ Township ____ S., Range ____ E., G. & S.R.B.M.

An exact duplicate of this Notice of Location is on file for record (within 90 days of location as dated herein) with the Cochise County Clerk, in whose jurisdiction this claim is located. All appropriate recording fees have been paid and maps submitted as provided in A.R.S. on lode mining filings.

Date this 5th day of February, 1986.

Thomas E. Waldrip, Jr.
(locator sign here)
Thomas E. Waldrip, Jr. (Agent)

Recorder's Stamp

FEE # 860408822
OFFICIAL RECORDS
COCHISE COUNTY
DATE HOUR
04/29/86 9
REQUEST OF
JAMES A BRISCOE & ASSOCIATES
CHRISTINE RHODES-RECORDER
FEE : 5.00 PAGES : 1

860408822
JAMES A BRISCOE & ASSOCIATES
5701 E GLENN STREET #120
TUCSON , AZ. 85712

86008822

APR 29 1986 9Am
E-2
5.00

NOTICE OF LOCATION - LODE MINING CLAIM

TO ALL WHOM IT MAY CONCERN:

The undersigned having complied with the requirements of Title 30, United States Code, Section 28 and the local laws, customs and regulations of the State of Arizona, hereby gives notice that he (she, they) has (have) located the Jared # 19 Lode Mining Claims in the (un) surveyed Sect. 6 T.21S., R.22E., G. & S.R.B.M. in the Tombstone Mining District in Cochise County, in the State of Arizona, on the 13th day of February, 1986.

The name(s) and post office address(es) of the locator(s) is (are) (please print):

Locator(s): Thomas E. Waldrip, Jr. (Agent) 4426 E. Patricia Tucson, Arizona 85712

Owner(s): James Stewart Company 3033 N. Central Avenue Phoenix, Arizona 85012

The claim is 1,500 feet long and 600 feet wide. The claim runs from the Notice of Location Monument on which this notice is posted 1450 feet in a North direction to the North End-Line, and 50 feet in a South direction to the South End-Line, along with 50 feet in an East direction to the East Side-Line, and 550 feet in a West direction to the West Side-Line. This Notice of Location is posted on the SE corner of the claim. The general course of the lode deposit and premises is from Northerly to Southerly.

On the ground, each Corner and End-Center of the claim is marked with its appropriate number by a metal tag affixed to the post embossed with the name of the claim and its number. The description of each corner is as follows (describe the corner(s), such as 4" X 4" wooden post): Posts no. 1, 2, 3, 4, 5, & 6 are all 2 inch minimum cross section X 5' wooden or plastic posts embedded one foot in the ground. Post #1 is the Northwest Corner, Post #2 is the North End-Center, Post #3 is the Southwest Corner, Post #4 is the Southeast Corner, Post #5 is the South End-Center and Post #6 is the Northeast Corner.

The Location Notice Monument is situated about 5075 feet South and 3450 feet East of the NW corner of Sect. 6, Twp.21S., Range 22E.

The claim is located in the following section(s), all or part of which are projected in:

SE 1/4 of Section 6 Township 21 S., Range 22 E., G. & S.R.B.M.
____ 1/4 of Section ____ Township ____ S., Range ____ E., G. & S.R.B.M.
____ 1/4 of Section ____ Township ____ S., Range ____ E., G. & S.R.B.M.
____ 1/4 of Section ____ Township ____ S., Range ____ E., G. & S.R.B.M.

An exact duplicate of this Notice of Location is on file for record (within 90 days of location as dated herein) with the Cochise County Clerk, in whose jurisdiction this claim is located. All appropriate recording fees have been paid and maps submitted as provided in A.R.S. on lode mining filings.

Date this 13th day of February, 1986.

Thomas E. Waldrip, Jr.
(locator sign here)
Thomas E. Waldrip, Jr. (Agent)

Recorder's Stamp

FEE # 860408823
OFFICIAL RECORDS
COCHISE COUNTY
DATE HOUR
04/29/86 9
REQUEST OF
JAMES A BRISCOE & ASSOCIATES
CHRISTINE RHODES-RECORDER
FEE : 5.00 PAGES : 1

860408823
JAMES A BRISCOE & ASSOCIATES
5701 E GLENN STREET #120
TUCSON , AZ. 85712

86008823

APR 29 1986 9AM
E-2
5.00

NOTICE OF LOCATION - LODE MINING CLAIM

TO ALL WHOM IT MAY CONCERN:

The undersigned having complied with the requirements of Title 30, United States Code, Section 28 and the local laws, customs and regulations of the State of Arizona, hereby gives notice that he (she, they) has (have) located the Jared # 30 Lode Mining Claims in the (un) surveyed Sect. 6 T.21S., R.22E., G. & S.R.B.M. in the Tombstone Mining District in Cochise County, in the State of Arizona, on the 13th day of February, 1986.

The name(s) and post office address(es) of the locator(s) is (are) (please print):

Locator(s): Thomas E. Waldrip, Jr. (Agent) — 4426 E. Patricia, Tucson, Arizona 85712

Owner(s): James Stewart Company — 3033 N. Central Avenue, Phoenix, Arizona 85012

The claim is 1,500 feet long and 600 feet wide. The claim runs from the Notice of Location Monument on which this notice is posted 1450 feet in a North direction to the North End-Line, and 50 feet in a South direction to the South End-Line, along with 550 feet in an East direction to the East Side-Line, and 50 feet in a West direction to the West Side-Line. This Notice of Location is posted on the SW corner of the claim. The general course of the lode deposit and premises is from Northerly to Southerly.

On the ground, each Corner and End-Center of the claim is marked with its appropriate number by a metal tag affixed to the post embossed with the name of the claim and its number. The description of each corner is as follows (describe the corner(s), such as 4" X 4" wooden post): Posts no. 1, 2, 3, 4, 5, & 6 are all 2 inch minimum cross section X 5' wooden or plastic posts embedded one foot in the ground. Post #1 is the Northwest Corner, Post #2 is the North End-Center, Post #3 is the Southwest Corner, Post #4 is the Southeast Corner, Post #5 is the South End-Center and Post #6 is the Northeast Corner.

The Location Notice Monument is situated about 5075 feet South and 3550 feet East of the NW corner of Sect. 6, Twp.21S., Range 22E.

The claim is located in the following section(s), all or part of which are projected in:

SE 1/4 of Section 6 Township 21 S., Range 22 E., G. & S.R.B.M.
____ 1/4 of Section ____ Township ____ S., Range ____ E., G. & S.R.B.M.
____ 1/4 of Section ____ Township ____ S., Range ____ E., G. & S.R.B.M.
____ 1/4 of Section ____ Township ____ S., Range ____ E., G. & S.R.B.M.

An exact duplicate of this Notice of Location is on file for record (within 90 days of location as dated herein) with the Cochise County Clerk, in whose jurisdiction this claim is located. All appropriate recording fees have been paid and maps submitted as provided in A.R.S. on lode mining filings.

Date this 13th day of February, 1986.

Thomas E. Waldrip, Jr.
(locator sign here)
Thomas E. Waldrip, Jr. (Agent)

Recorder's Stamp

FEE # 860408824
OFFICIAL RECORDS
COCHISE COUNTY
DATE HOUR
04/29/86 9
REQUEST OF
JAMES A BRISCOE & ASSOCIATES
CHRISTINE RHODES-RECORDER
FEE : 5.00 PAGES : 1

860408824
JAMES A BRISCOE & ASSOCIATES
5701 E GLENN STREET #120
TUCSON , AZ. 85712

86008824

APR 29 1986 9AM
8-2
5.00

NOTICE OF LOCATION - LODE MINING CLAIM

TO ALL WHOM IT MAY CONCERN:

The undersigned having complied with the requirements of Title 30, United States Code, Section 28 and the local laws, customs and regulations of the State of Arizona, hereby gives notice that he (she, they) has (have) located the Jared # 21 Lode Mining Claims in the (un) surveyed Sect. 6 T.21S., R.22E., G. & S.R.B.M. in the Tombstone Mining District in Cochise County, in the State of Arizona, on the 13th day of February, 1986.

The name(s) and post office address(es) of the locator(s) is (are) (please print):

Locator(s): Thomas E. Waldrip, Jr. (Agent) — 4426 E. Patricia, Tucson, Arizona 85712

Owner(s): James Stewart Company — 3033 N. Central Avenue, Phoenix, Arizona 85012

The claim is 1,500 feet long and 600 feet wide. The claim runs from the Notice of Location Monument on which this notice is posted 1450 feet in a North direction to the North End-Line, and 50 feet in a South direction to the South End-Line, along with 50 feet in an East direction to the East Side-Line, and 550 feet in a West direction to the West Side-Line. This Notice of Location is posted on the SE corner of the claim. The general course of the lode deposit and premises is from Northerly to Southerly.

On the ground, each Corner and End-Center of the claim is marked with its appropriate number by a metal tag affixed to the post embossed with the name of the claim and its number. The description of each corner is as follows (describe the corner(s), such as 4" X 4" wooden post): Posts no. 1, 2, 3, 4, 5, & 6 are all 2 inch minimum cross section X 5' wooden/plastic posts embedded one foot in the ground. Post #1 is the Northwest Corner, Post #2 is the North End-Center, Post #3 is the Southwest Corner, Post #4 is the Southeast Corner, Post #5 is the South End-Center and Post #6 is the Northeast Corner.

The Location Notice Monument is situated about 5075 feet South and 4650 feet East of the NW corner of Sect. 6, Twp.21S., Range 22E.

The claim is located in the following section(s), all or part of which are projected in:

SE 1/4 of Section 6 Township 21 S., Range 22 E., G. & S.R.B.M.
____ 1/4 of Section ____ Township ____ S., Range ____ E., G. & S.R.B.M.
____ 1/4 of Section ____ Township ____ S., Range ____ E., G. & S.R.B.M.
____ 1/4 of Section ____ Township ____ S., Range ____ E., G. & S.R.B.M.

An exact duplicate of this Notice of Location is on file for record (within 90 days of location as dated herein) with the Cochise County Clerk, in whose jurisdiction this claim is located. All appropriate recording fees have been paid and maps submitted as provided in A.R.S. on lode mining filings.

Date this 13th day of February, 1986.

Thomas E. Waldrip, Jr.
(locator sign here)
Thomas E. Waldrip, Jr. (Agent)

Recorder's Stamp

FEE # 860408825
OFFICIAL RECORDS
COCHISE COUNTY
DATE HOUR
04/29/86 9
REQUEST OF
JAMES A BRISCOE & ASSOCIATES
CHRISTINE RHODES-RECORDER
FEE : 5.00 PAGES : 1

860408825
JAMES A BRISCOE & ASSOCIATES
5701 E GLENN STREET #120
TUCSON , AZ. 85712

86008825

APR 29 1986 9AM
E-2
5.00

NOTICE OF LOCATION - LODE MINING CLAIM

TO ALL WHOM IT MAY CONCERN:

The undersigned having complied with the requirements of Title 30, United States Code, Section 28 and the local laws, customs and regulations of the State of Arizona, hereby gives notice that he (she, they) has (have) located the Jared # 22 Lode Mining Claims in the (un) surveyed Sect. 6 T.21S., R.22E., G. & S.R.B.M. in the Tombstone Mining District in Cochise County, in the State of Arizona, on the 13th day of February, 1986.

The name(s) and post office address(es) of the locator(s) is (are) (please print):

Locator(s): Thomas E. Waldrip, Jr. (Agent) — 4426 E. Patricia, Tucson, Arizona 85712

Owner(s): James Stewart Company — 3033 N. Central Avenue, Phoenix, Arizona 85012

The claim is 1,500 feet long and 600 feet wide. The claim runs from the Notice of Location Monument on which this notice is posted 1450 feet in a North direction to the North End-Line, and 50 feet in a South direction to the South End-Line, along with 550 feet in an East direction to the East Side-Line, and 50 feet in a West direction to the West Side-Line. This Notice of Location is posted on the SW corner of the claim. The general course of the lode deposit and premises is from Northerly to Southerly.

On the ground, each Corner and End-Center of the claim is marked with its appropriate number by a metal tag affixed to the post embossed with the name of the claim and its number. The description of each corner is as follows (describe the corner(s), such as 4" X 4" wooden post): Posts no. 1, 2, 3, 4, 5, & 6 are all 2 inch minimum cross section X 5' ~~wooden~~ plastic posts embedded one foot in the ground. Post #1 is the Northwest Corner, Post #2 is the North End-Center, Post #3 is the Southwest Corner, Post #4 is the Southeast Corner, Post #5 is the South End-Center and Post #6 is the Northeast Corner.

The Location Notice Monument is situated about 5075 feet South and 4750 feet East of the NW corner of Sect. 6, Twp.21S., Range 22E.

The claim is located in the following section(s), all or part of which are projected in:

SW	1/4 of Section	5	Township	21	S., Range	22 E., G. & S.R.B.M.
SE	1/4 of Section	6	Township	21	S., Range	22 E., G. & S.R.B.M.
	1/4 of Section		Township		S., Range	E., G. & S.R.B.M.
	1/4 of Section		Township		S., Range	E., G. & S.R.B.M.

An exact duplicate of this Notice of Location is on file for record (within 90 days of location as dated herein) with the Cochise County Clerk, in whose jurisdiction this claim is located. All appropriate recording fees have been paid and maps submitted as provided in A.R.S. on lode mining filings.

Date this 13th day of February, 1986.

Thomas E. Waldrip, Jr.
(locator sign here)
Thomas E. Waldrip, Jr. (Agent)

Recorder's Stamp

FEE # 860408826
OFFICIAL RECORDS
COCHISE COUNTY
DATE HOUR
04/29/86 9
REQUEST OF
JAMES A BRISCOE & ASSOCIATES
CHRISTINE RHODES-RECORDER
FEE : 5.00 PAGES : 1

860408826
JAMES A BRISCOE & ASSOCIATES
5701 E GLENN STREET #120
TUCSON , AZ. 85712

86008826

APR 29 1986 9AM
E-2
5.00

NOTICE OF LOCATION - LODE MINING CLAIM

TO ALL WHOM IT MAY CONCERN:

The undersigned having complied with the requirements of Title 30, United States Code, Section 28 and the local laws, customs and regulations of the State of Arizona, hereby gives notice that he (she, they) has (have) located the Jared # 23 Lode Mining Claims in the (un) surveyed Sect. 5 T.21S., R.22E., G. & S.R.B.M. in the Tombstone Mining District in Cochise County, in the State of Arizona, on the 13th day of February, 1986.

The name(s) and post office address(es) of the locator(s) is (are) (please print):

Locator(s): Thomas E. Waldrip, Jr. (Agent) — 4426 E. Patricia, Tucson, Arizona 85712

Owner(s): James Stewart Company — 3033 N. Central Avenue, Phoenix, Arizona 85012

The claim is 1,500 feet long and 600 feet wide. The claim runs from the Notice of Location Monument on which this notice is posted 1450 feet in a North direction to the North End-Line, and 50 feet in a South direction to the South End-Line, along with 50 feet in an East direction to the East Side-Line, and 550 feet in a West direction to the West Side-Line. This Notice of Location is posted on the SE corner of the claim. The general course of the lode deposit and premises is from Northerly to Southerly.

On the ground, each Corner and End-Center of the claim is marked with its appropriate number by a metal tag affixed to the post embossed with the name of the claim and its number. The description of each corner is as follows (describe the corner(s), such as 4" X 4" wooden post): Posts no. 1, 2, 3, 4, 5, & 6 are all 2 inch minimum cross section X 5' wooden plastic posts embedded one foot in the ground. Post #1 is the Northwest Corner, Post #2 is the North End-Center, Post #3 is the Southwest Corner, Post #4 is the Southeast Corner, Post #5 is the South End-Center and Post #6 is the Northeast Corner.

The Location Notice Monument is situated about 5075 feet South and 5850 feet East of the NW corner of Sect. 6, Twp.21S., Range 22E.

The claim is located in the following section(s), all or part of which are projected in:

SW 1/4 of Section 5 Township 21 S., Range 22 E., G. & S.R.B.M.
____ 1/4 of Section ____ Township ____ S., Range ____ E., G. & S.R.B.M.
____ 1/4 of Section ____ Township ____ S., Range ____ E., G. & S.R.B.M.
____ 1/4 of Section ____ Township ____ S., Range ____ E., G. & S.R.B.M.

An exact duplicate of this Notice of Location is on file for record (within 90 days of location as dated herein) with the Cochise County Clerk, in whose jurisdiction this claim is located. All appropriate recording fees have been paid and maps submitted as provided in A.R.S. on lode mining filings.

Date this 13th day of February, 1986.

Thomas E. Waldrip, Jr.
(locator sign here)
Thomas E. Waldrip, Jr. (Agent)

Recorder's Stamp

FEE # 860408827
OFFICIAL RECORDS
COCHISE COUNTY
DATE HOUR
04/29/86 9
REQUEST OF
JAMES A BRISCOE & ASSOCIATES
CHRISTINE RHODES-RECORDER
FEE : 5.00 PAGES : 1

860408827
JAMES A BRISCOE & ASSOCIATES
5701 E GLENN STREET #120
TUCSON , AZ. 85712

86008827

APR 29 1986 9AM
E-2
500

NOTICE OF LOCATION - LODE MINING CLAIM

TO ALL WHOM IT MAY CONCERN:

The undersigned having complied with the requirements of Title 30, United States Code, Section 28 and the local laws, customs and regulations of the State of Arizona, hereby gives notice that he (she, they) has (have) located the Jared # 24 Lode Mining Claims in the (un) surveyed Sect. 5 T.21S., R.22E., G. & S.R.B.M. in the Tombstone Mining District in Cochise County, in the State of Arizona, on the 13th day of February, 1986.

The name(s) and post office address(es) of the locator(s) is (are) (please print):

Locator(s): Thomas E. Waldrip, Jr. (Agent) — 4426 E. Patricia, Tucson, Arizona 85712

Owner(s): James Stewart Company — 3033 N. Central Avenue, Phoenix, Arizona 85012

The claim is 1,500 feet long and 600 feet wide. The claim runs from the Notice of Location Monument on which this notice is posted 1450 feet in a North direction to the North End-Line, and 50 feet in a South direction to the South End-Line, along with 550 feet in an East direction to the East Side-Line, and 50 feet in a West direction to the West Side-Line. This Notice of Location is posted on the SW corner of the claim. The general course of the lode deposit and premises is from Northerly to Southerly.

On the ground, each Corner and End-Center of the claim is marked with its appropriate number by a metal tag affixed to the post embossed with the name of the claim and its number. The description of each corner is as follows (describe the corner(s), such as 4" X 4" wooden post): Posts no. 1, 2, 3, 4, 5, & 6 are all 2 inch minimum cross section X 5' wooden plastic posts embedded one foot in the ground. Post #1 is the Northwest Corner, Post #2 is the North End-Center, Post #3 is the Southwest Corner, Post #4 is the Southeast Corner, Post #5 is the South End-Center and Post #6 is the Northeast Corner.

The Location Notice Monument is situated about 5075 feet South and 5950 feet East of the NW corner of Sect. 6, Twp.21S., Range 22E.

The claim is located in the following section(s), all or part of which are projected in:

SW 1/4 of Section 5 Township 21 S., Range 22 E., G. & S.R.B.M.
____ 1/4 of Section ____ Township ____ S., Range ____ E., G. & S.R.B.M.
____ 1/4 of Section ____ Township ____ S., Range ____ E., G. & S.R.B.M.
____ 1/4 of Section ____ Township ____ S., Range ____ E., G. & S.R.B.M.

An exact duplicate of this Notice of Location is on file for record (within 90 days of location as dated herein) with the Cochise County Clerk, in whose jurisdiction this claim is located. All appropriate recording fees have been paid and maps submitted as provided in A.R.S. on lode mining filings.

Date this 13th day of February, 1986.

Thomas E. Waldrip, Jr.
(locator sign here)
Thomas E. Waldrip, Jr. (Agent)

Recorder's Stamp

FEE # 860408828
OFFICIAL RECORDS
COCHISE COUNTY
DATE HOUR
04/29/86 9
REQUEST OF
JAMES A BRISCOE & ASSOCIATES
CHRISTINE RHODES-RECORDER
FEE : 5.00 PAGES : 1

860408828
JAMES A BRISCOE & ASSOCIATES
5701 E GLENN STREET #120
TUCSON , AZ. 85712

86008828

APR 29 1986 9AM
E-2
5.00

NOTICE OF LOCATION - LODE MINING CLAIM

TO ALL WHOM IT MAY CONCERN:

The undersigned having complied with the requirements of Title 30, United States Code, Section 28 and the local laws, customs and regulations of the State of Arizona, hereby gives notice that he (she, they) has (have) located the Jared # 25 Lode Mining Claims in the (un) surveyed Sect. 5 T.21S., R.22E., G. & S.R.B.M. in the Tombstone Mining District in Cochise County, in the State of Arizona, on the 13th day of February, 1986.

The name(s) and post office address(es) of the locator(s) is (are) (please print):

Locator(s): Thomas E. Waldrip, Jr. (Agent) — 4426 E. Patricia, Tucson, Arizona 85712

Owner(s): James Stewart Company — 3033 N. Central Avenue, Phoenix, Arizona 85012

The claim is 1,500 feet long and 600 feet wide. The claim runs from the Notice of Location Monument on which this notice is posted 1450 feet in a North direction to the North End-Line, and 50 feet in a South direction to the South End-Line, along with 50 feet in an East direction to the East Side-Line, and 550 feet in a West direction to the West Side-Line. This Notice of Location is posted on the SE corner of the claim. The general course of the lode deposit and premises is from Northerly to Southerly.

On the ground, each Corner and End-Center of the claim is marked with its appropriate number by a metal tag affixed to the post embossed with the name of the claim and its number. The description of each corner is as follows (describe the corner(s), such as 4" X 4" wooden post): Posts no. 1, 2, 3, 4, 5, & 6 are all 2 inch minimum cross section X 5' wooden plastic posts embedded one foot in the ground. Post #1 is the Northwest Corner, Post #2 is the North End-Center, Post #3 is the Southwest Corner, Post #4 is the Southeast Corner, Post #5 is the South End-Center and Post #6 is the Northeast Corner.

The Location Notice Monument is situated about 5075 feet South and 7050 feet East of the NW corner of Sect. 6, Twp.21S., Range 22E.

The claim is located in the following section(s), all or part of which are projected in:

SW 1/4 of Section 5 Township 21 S., Range 22 E., G. & S.R.B.M.
____ 1/4 of Section ____ Township ____ S., Range ____ E., G. & S.R.B.M.
____ 1/4 of Section ____ Township ____ S., Range ____ E., G. & S.R.B.M.
____ 1/4 of Section ____ Township ____ S., Range ____ E., G. & S.R.B.M.

An exact duplicate of this Notice of Location is on file for record (within 90 days of location as dated herein) with the Cochise County Clerk, in whose jurisdiction this claim is located. All appropriate recording fees have been paid and maps submitted as provided in A.R.S. on lode mining filings.

Date this 13th day of February, 1986.

Thomas E. Waldrip, Jr.
(locator sign here)
Thomas E. Waldrip, Jr. (Agent)

Recorder's Stamp

FEE # 860408829
OFFICIAL RECORDS
COCHISE COUNTY
DATE HOUR
04/29/86 9
REQUEST OF
JAMES A BRISCOE & ASSOCIATES
CHRISTINE RHODES-RECORDER
FEE : 5.00 PAGES : 1

860408829
JAMES A BRISCOE & ASSOCIATES
5701 E GLENN STREET #120
TUCSON , AZ. 85712

86008829

APR 29 1986 9AM
E-2
5.00

NOTICE OF LOCATION - LODE MINING CLAIM

TO ALL WHOM IT MAY CONCERN:

The undersigned having complied with the requirements of Title 30, United States Code, Section 28 and the local laws, customs and regulations of the State of Arizona, hereby gives notice that he (she, they) has (have) located the Jared # 26 Lode Mining Claims in the (un) surveyed Sect. 5 T.21S., R.22E., G. & S.R.B.M. in the Tombstone Mining District in Cochise County, in the State of Arizona, on the 13th day of February, 1986.

The name(s) and post office address(es) of the locator(s) is (are) (please print):

Locator(s): Thomas E. Waldrip, Jr. (Agent) — 4426 E. Patricia, Tucson, Arizona 85712

Owner(s): James Stewart Company — 3033 N. Central Avenue, Phoenix, Arizona 85012

The claim is 1,500 feet long and 600 feet wide. The claim runs from the Notice of Location Monument on which this notice is posted 1450 feet in a North direction to the North End-Line, and 50 feet in a South direction to the South End-Line, along with 550 feet in an East direction to the East Side-Line, and 50 feet in a West direction to the West Side-Line. This Notice of Location is posted on the SW corner of the claim. The general course of the lode deposit and premises is from Northerly to Southerly.

On the ground, each Corner and End-Center of the claim is marked with its appropriate number by a metal tag affixed to the post embossed with the name of the claim and its number. The description of each corner is as follows (describe the corner(s), such as 4" X 4" wooden post): Posts no. 1, 2, 3, 4, 5, & 6 are all 2 inch minimum cross section X 5' wooden plastic posts embedded one foot in the ground. Post #1 is the Northwest Corner, Post #2 is the North End-Center, Post #3 is the Southwest Corner, Post #4 is the Southeast Corner, Post #5 is the South End-Center and Post #6 is the Northeast Corner.

The Location Notice Monument is situated about 5075 feet South and 7150 feet East of the NW corner of Sect. 6, Twp.21S., Range 22E.

The claim is located in the following section(s), all or part of which are projected in:

SW 1/4 of Section 5 Township 21 S., Range 22 E., G. & S.R.B.M.
____ 1/4 of Section ____ Township ____ S., Range ____ E., G. & S.R.B.M.
____ 1/4 of Section ____ Township ____ S., Range ____ E., G. & S.R.B.M.
____ 1/4 of Section ____ Township ____ S., Range ____ E., G. & S.R.B.M.

An exact duplicate of this Notice of Location is on file for record (within 90 days of location as dated herein) with the Cochise County Clerk, in whose jurisdiction this claim is located. All appropriate recording fees have been paid and maps submitted as provided in A.R.S. on lode mining filings.

Date this 13th day of February, 1986.

Thomas E. Waldrip, Jr.
(locator sign here)
Thomas E. Waldrip, Jr. (Agent)

Recorder's Stamp

COUNTY OF COCHISE ARIZONA 1881

FEE # 860408830
OFFICIAL RECORDS
COCHISE COUNTY
DATE HOUR
04/29/86 9
REQUEST OF
JAMES A BRISCOE & ASSOCIATES
CHRISTINE RHODES-RECORDER
FEE : 5.00 PAGES : 1

860408830
JAMES A BRISCOE & ASSOCIATES
5701 E GLENN STREET #120
TUCSON , AZ. 85712

86008830

APR 29 1986 9AM
E-2
5.00

NOTICE OF LOCATION - LODE MINING CLAIM

TO ALL WHOM IT MAY CONCERN:

The undersigned having complied with the requirements of Title 30, United States Code, Section 28 and the local laws, customs and regulations of the State of Arizona, hereby gives notice that he (she, they) has (have) located the Jared # 27 Lode Mining Claims in the (un) surveyed Sect. 5 T.21S., R.22E., G. & S.R.B.M. in the Tombstone Mining District in Cochise County, in the State of Arizona, on the 13th day of February, 1986.

The name(s) and post office address(es) of the locator(s) is (are) (please print):

Locator(s): Thomas E. Waldrip, Jr. (Agent) — 4426 E. Patricia, Tucson, Arizona 85712

Owner(s): James Stewart Company — 3033 N. Central Avenue, Phoenix, Arizona 85012

The claim is 1,500 feet long and 600 feet wide. The claim runs from the Notice of Location Monument on which this notice is posted 1450 feet in a North direction to the North End-Line, and 50 feet in a South direction to the South End-Line, along with 550 feet in an East direction to the East Side-Line, and 50 feet in a West direction to the West Side-Line. This Notice of Location is posted on the SW corner of the claim. The general course of the lode deposit and premises is from Northerly to Southerly.

On the ground, each Corner and End-Center of the claim is marked with its appropriate number by a metal tag affixed to the post embossed with the name of the claim and its number. The description of each corner is as follows (describe the corner(s), such as 4" X 4" wooden post): Posts no. 1, 2, 3, 4, 5, & 6 are all 2 inch minimum cross section X 5' WOOD OR PLASTIC posts embedded one foot in the ground. Post #1 is the Northwest Corner, Post #2 is the North End-Center, Post #3 is the Southwest Corner, Post #4 is the Southeast Corner, Post #5 is the South End-Center and Post #6 is the Northeast Corner.

The Location Notice Monument is situated about 5075 feet South and 7750 feet East of the NW corner of Sect. 6, Twp.21S., Range 22E.

The claim is located in the following section(s), all or part of which are projected in:

SW 1/4 of Section 5 Township 21 S., Range 22 E., G. & S.R.B.M.
SE 1/4 of Section 5 Township 21 S., Range 22 E., G. & S.R.B.M.
____ 1/4 of Section ____ Township ____ S., Range ____ E., G. & S.R.B.M.
____ 1/4 of Section ____ Township ____ S., Range ____ E., G. & S.R.B.M.

An exact duplicate of this Notice of Location is on file for record (within 90 days of location as dated herein) with the Cochise County Clerk, in whose jurisdiction this claim is located. All appropriate recording fees have been paid and maps submitted as provided in A.R.S. on lode mining filings.

Date this 13th day of February, 1986.

Thomas E. Waldrip, Jr.
(locator sign here)
Thomas E. Waldrip, Jr. (Agent)

Recorder's Stamp

FEE # 860408831
OFFICIAL RECORDS
COCHISE COUNTY
DATE HOUR
04/29/86 9
REQUEST OF
JAMES A BRISCOE & ASSOCIATES
CHRISTINE RHODES-RECORDER
FEE : 5.00 PAGES : 1

860408831
JAMES A BRISCOE & ASSOCIATES
5701 E GLENN STREET #120
TUCSON , AZ. 85712

86008831

APR 29 1986 9AM
E-2
5.00

NOTICE OF LOCATION - LODE MINING CLAIM

TO ALL WHOM IT MAY CONCERN:

The undersigned having complied with the requirements of Title 30, United States Code, Section 28 and the local laws, customs and regulations of the State of Arizona, hereby gives notice that he (she, they) has (have) located the Jared # 28 Lode Mining Claims in the (un) surveyed Sect. 6 T.21S., R.22E., G. & S.R.B.M. in the Tombstone Mining District in Cochise County, in the State of Arizona, on the 19th day of February, 1986.

The name(s) and post office address(es) of the locator(s) is (are) (please print):

Locator(s): Thomas E. Waldrip, Jr. (Agent) — 4426 E. Patricia, Tucson, Arizona 85712

Owner(s): James Stewart Company — 3033 N. Central Avenue, Phoenix, Arizona 85012

The claim is 1,500 feet long and 600 feet wide. The claim runs from the Notice of Location Monument on which this notice is posted 1450 feet in a North direction to the North End-Line, and 50 feet in a South direction to the South End-Line, along with 50 feet in an East direction to the East Side-Line, and 550 feet in a West direction to the West Side-Line. This Notice of Location is posted on the SE corner of the claim. The general course of the lode deposit and premises is from Northerly to Southerly.

On the ground, each Corner and End-Center of the claim is marked with its appropriate number by a metal tag affixed to the post embossed with the name of the claim and its number. The description of each corner is as follows (describe the corner(s), such as 4" X 4" wooden post): Posts no. 1, 2, 3, 4, 5, & 6 are all 2 inch minimum cross section X 5' wood or plastic posts embedded one foot in the ground. Post #1 is the Northwest Corner, Post #2 is the North End-Center, Post #3 is the Southwest Corner, Post #4 is the Southeast Corner, Post #5 is the South End-Center and Post #6 is the Northeast Corner.

The Location Notice Monument is situated about 2075 feet South and 2850 feet East of the NW corner of Sect. 6, Twp.21S., Range 22E.

The claim is located in the following section(s), all or part of which are projected in:

NE 1/4 of Section 6 Township 21 S., Range 22 E., G. & S.R.B.M.
NW 1/4 of Section 6 Township 21 S., Range 22 E., G. & S.R.B.M.
____ 1/4 of Section ____ Township ____ S., Range ____ E., G. & S.R.B.M.
____ 1/4 of Section ____ Township ____ S., Range ____ E., G. & S.R.B.M.

An exact duplicate of this Notice of Location is on file for record (within 90 days of location as dated herein) with the Cochise County Clerk, in whose jurisdiction this claim is located. All appropriate recording fees have been paid and maps submitted as provided in A.R.S. on lode mining filings.

Date this 19th day of February, 1986.

Thomas E. Waldrip, Jr.
(locator sign here)
Thomas E. Waldrip, Jr. (Agent)

Recorder's Stamp

FEE # 860408832
OFFICIAL RECORDS
COCHISE COUNTY
DATE HOUR
04/29/86 9
REQUEST OF
JAMES A BRISCOE & ASSOCIATES
CHRISTINE RHODES-RECORDER
FEE : 5.00 PAGES : 1

860408832
JAMES A BRISCOE & ASSOCIATES
5701 E GLENN STREET #120
TUCSON , AZ. 85712

86008832

APR 29 1986 9AM
E-2
5.00

NOTICE OF LOCATION - LODE MINING CLAIM

TO ALL WHOM IT MAY CONCERN:

The undersigned having complied with the requirements of Title 30, United States Code, Section 28 and the local laws, customs and regulations of the State of Arizona, hereby gives notice that he (she, they) has (have) located the Jared # 29 Lode Mining Claims in the (un) surveyed Sect. 6 T.21S., R.22E., G. & S.R.B.M. in the Tombstone Mining District in Cochise County, in the State of Arizona, on the 19th day of February, 1986.

The name(s) and post office address(es) of the locator(s) is (are) (please print):

Locator(s): Thomas E. Waldrip, Jr. (Agent) 4426 E. Patricia Tucson, Arizona 85712

Owner(s): James Stewart Company 3033 N. Central Avenue Phoenix, Arizona 85012

The claim is 1,500 feet long and 600 feet wide. The claim runs from the Notice of Location Monument on which this notice is posted 50 feet in a North direction to the North End-Line, and 1450 feet in a South direction to the South End-Line, along with 50 feet in an East direction to the East Side-Line, and 550 feet in a West direction to the West Side-Line. This Notice of Location is posted on the NE corner of the claim. The general course of the lode deposit and premises is from Northerly to Southerly.

On the ground, each Corner and End-Center of the claim is marked with its appropriate number by a metal tag affixed to the post embossed with the name of the claim and its number. The description of each corner is as follows (describe the corner(s), such as 4" X 4" wooden post): Posts no. 1, 2, 3, 4, 5, & 6 are all 2 inch minimum cross section X 5' wooden or plastic posts embedded one foot in the ground. Post #1 is the Northwest Corner, Post #2 is the North End-Center, Post #3 is the Southwest Corner, Post #4 is the Southeast Corner, Post #5 is the South End-Center and Post #6 is the Northeast Corner.

The Location Notice Monument is situated about 2175 feet South and 2850 feet East of the NW corner of Sect. 6, Twp.21S., Range 22E.

The claim is located in the following section(s), all or part of which are projected in:

NE 1/4 of Section 6 Township 21 S., Range 22 E., G. & S.R.B.M.
NW 1/4 of Section 6 Township 21 S., Range 22 E., G. & S.R.B.M.
SE 1/4 of Section 6 Township 21 S., Range 22 E., G. & S.R.B.M.
SW 1/4 of Section 6 Township 21 S., Range 22 E., G. & S.R.B.M.

An exact duplicate of this Notice of Location is on file for record (within 90 days of location as dated herein) with the Cochise County Clerk, in whose jurisdiction this claim is located. All appropriate recording fees have been paid and maps submitted as provided in A.R.S. on lode mining filings.

Date this 19th day of February, 1986.

Thomas E. Waldrip, Jr.
(locator sign here)
Thomas E. Waldrip, Jr. (Agent)

Recorder's Stamp

FEE # 860408833
OFFICIAL RECORDS
COCHISE COUNTY
DATE HOUR
04/29/86 9
REQUEST OF
JAMES A BRISCOE & ASSOCIATES
CHRISTINE RHODES-RECORDER
FEE : 5.00 PAGES : 1

860408833
JAMES A BRISCOE & ASSOCIATES
5701 E GLENN ST, #120
TUCSON , AZ. 85712

86008833

APR 29 1986 9AM
E-2
500

NOTICE OF LOCATION - LODE MINING CLAIM

TO ALL WHOM IT MAY CONCERN:

The undersigned having complied with the requirements of Title 30, United States Code, Section 28 and the local laws, customs and regulations of the State of Arizona, hereby gives notice that he (she, they) has (have) located the Jared # 30 Lode Mining Claims in the (un) surveyed Sect. 5 T.21S., R.22E., G. & S.R.B.M. in the Tombstone Mining District in Cochise County, in the State of Arizona, on the 19th day of February, 1986.

The name(s) and post office address(es) of the locator(s) is (are) (please print):

Locator(s): Thomas E. Waldrip, Jr. (Agent) — 4426 E. Patricia, Tucson, Arizona 85712

Owner(s): James Stewart Company — 3033 N. Central Avenue, Phoenix, Arizona 85012

The claim is 1,500 feet long (SIDE) and 600 feet wide. The claim runs from the Notice of Location Monument on which this notice is posted 50 feet in a North direction to the North ~~End~~ (SIDE)-Line, and 550 feet in a South direction to the South ~~End~~-Line, along with 1450 feet in an East direction to the East ~~Side~~ (END)-Line, and 50 feet in a West direction to the West ~~Side~~ (END)-Line. This Notice of Location is posted on the NW corner of the claim. The general course of the lode deposit and premises is from ~~Northerly~~ EASTERLY to ~~Southerly~~ WESTERLY.

On the ground, each Corner and End-Center of the claim is marked with its appropriate number by a metal tag affixed to the post embossed with the name of the claim and its number. The description of each corner is as follows (describe the corner(s), such as 4" X 4" wooden post): Posts no. 1, 2, 3, 4, 5, & 6 are all 2 inch minimum cross section X 5' WOODEN PLASTIC posts embedded one foot in the ground. Post #1 is the Northwest Corner, Post #2 is the ~~North~~ WEST End-Center, Post #3 is the Southwest Corner, Post #4 is the Southeast Corner, Post #5 is the ~~South~~ EAST End-Center and Post #6 is the Northeast Corner.

The Location Notice Monument is situated about 5175 feet South and 6850 feet East of the NW corner of Sect. 6, Twp.21S., Range 22E.

The claim is located in the following section(s), all or part of which are projected in:

SW 1/4 of Section 5 Township 21 S., Range 22 E., G. & S.R.B.M.
SE 1/4 of Section 5 Township 21 S., Range 22 E., G. & S.R.B.M.
NE 1/4 of Section 8 Township 21 S., Range 22 E., G. & S.R.B.M.
NW 1/4 of Section 8 Township 21 S., Range 22 E., G. & S.R.B.M.

An exact duplicate of this Notice of Location is on file for record (within 90 days of location as dated herein) with the Cochise County Clerk, in whose jurisdiction this claim is located. All appropriate recording fees have been paid and maps submitted as provided in A.R.S. on lode mining filings.

Date this 19th day of February, 1986.

Thomas E. Waldrip, Jr.
(locator sign here)
Thomas E. Waldrip, Jr. (Agent)

Recorder's Stamp

FEE # 860408834
OFFICIAL RECORDS
COCHISE COUNTY
DATE HOUR
04/29/86 9
REQUEST OF
JAMES A BRISCOE & ASSOCIATES
CHRISTINE RHODES-RECORDER
FEE : 5.00 PAGES : 1

860408834
JAMES A BRISCOE & ASSOCIATES
5701 E GLENN ST, #120
TUCSON , AZ. 85712

86008834

APR 29 1986 9Am
E-2
5.00

NOTICE OF LOCATION - LODE MINING CLAIM

TO ALL WHOM IT MAY CONCERN:

The undersigned having complied with the requirements of Title 30, United States Code, Section 28 and the local laws, customs and regulations of the State of Arizona, hereby gives notice that he (she, they) has (have) located the Jared # 31 Lode Mining Claims in the (un) surveyed Sect. 5 T.21S., R.22E., G. & S.R.B.M. in the Tombstone Mining District in Cochise County, in the State of Arizona, on the 19th day of February, 1986.

The name(s) and post office address(es) of the locator(s) is (are) (please print):

Locator(s): Thomas E. Waldrip, Jr. (Agent) — 4426 E. Patricia, Tucson, Arizona 85712

Owner(s): James Stewart Company — 3033 N. Central Avenue, Phoenix, Arizona 85012

The claim is 1,500 feet long and 600 feet wide. The claim runs from the Notice of Location Monument on which this notice is posted 50 feet in a North direction to the North ~~End~~-Line, and 550 feet in a South direction to the South ~~End~~-Line, along with 50 feet in an East direction to the East ~~Side~~-Line, and 1450 feet in a West direction to the West ~~Side~~-Line. This Notice of Location is posted on the NE corner of the claim. The general course of the lode deposit and premises is from ~~Northerly~~ EASTERLY to ~~Southerly~~ WESTERLY.

On the ground, each Corner and End-Center of the claim is marked with its appropriate number by a metal tag affixed to the post embossed with the name of the claim and its number. The description of each corner is as follows (describe the corner(s), such as 4" X 4" wooden post): Posts no. 1, 2, 3, 4, 5, & 6 are all 2 inch minimum cross section X 5' WOOD OR PLASTIC posts embedded one foot in the ground. Post #1 is the Northwest Corner, Post #2 is the ~~North~~ WEST End-Center, Post #3 is the Southwest Corner, Post #4 is the Southeast Corner, Post #5 is the ~~South End~~ EAST END-Center and Post #6 is the Northeast Corner.

The Location Notice Monument is situated about 5175 feet South and 6750 feet East of the NW corner of Sect. 6, Twp.21S., Range 22E.

The claim is located in the following section(s), all or part of which are projected in:

SW	1/4 of Section	5	Township	21	S., Range	22 E., G. & S.R.B.M.
NW	1/4 of Section	8	Township	21	S., Range	22 E., G. & S.R.B.M.
	1/4 of Section		Township		S., Range	E., G. & S.R.B.M.
	1/4 of Section		Township		S., Range	E., G. & S.R.B.M.

An exact duplicate of this Notice of Location is on file for record (within 90 days of location as dated herein) with the Cochise County Clerk, in whose jurisdiction this claim is located. All appropriate recording fees have been paid and maps submitted as provided in A.R.S. on lode mining filings.

Date this 19th day of February, 1986.

Thomas E. Waldrip, Jr.
(locator sign here)
Thomas E. Waldrip, Jr. (Agent)

Recorder's Stamp

FEE # 860408835
OFFICIAL RECORDS
COCHISE COUNTY
DATE HOUR
04/29/86 9
REQUEST OF
JAMES A BRISCOE & ASSOCIATES
CHRISTINE RHODES-RECORDER
FEE : 5.00 PAGES : 1

860408835
JAMES A BRISCOE & ASSOCIATES
5701 E GLENN ST. #120
TUCSON , AZ. 85712

86008835

APR 29 1986 9Am
E-2
5.00

NOTICE OF LOCATION - LODE MINING CLAIM

TO ALL WHOM IT MAY CONCERN:

The undersigned having complied with the requirements of Title 30, United States Code, Section 28 and the local laws, customs and regulations of the State of Arizona, hereby gives notice that he (she, they) has (have) located the Jared # 33 Lode Mining Claims in the (un) surveyed Sect. 6 T.21S., R.22E., G. & S.R.B.M. in the Tombstone Mining District in Cochise County, in the State of Arizona, on the 13th day of February, 1986.

The name(s) and post office address(es) of the locator(s) is (are) (please print):

Locator(s): Thomas E. Waldrip, Jr. (Agent) 4426 E. Patricia Tucson, Arizona 85712

Owner(s): James Stewart Company 3033 N. Central Avenue Phoenix, Arizona 85012

The claim is 1,500 feet long and 600 feet wide. The claim runs from the Notice of Location Monument on which this notice is posted 50 feet in a North direction to the North End-Line, and 1450 feet in a South direction to the South End-Line, along with 550 feet in an East direction to the East Side-Line, and 50 feet in a West direction to the West Side-Line. This Notice of Location is posted on the NW corner of the claim. The general course of the lode deposit and premises is from Northerly to Southerly.

On the ground, each Corner and End-Center of the claim is marked with its appropriate number by a metal tag affixed to the post embossed with the name of the claim and its number. The description of each corner is as follows (describe the corner(s), such as 4" X 4" wooden post): Posts no. 1, 2, 3, 4, 5, & 6 are all 2 inch minimum cross section X 5' wood or plastic posts embedded one foot in the ground. Post #1 is the Northwest Corner, Post #2 is the North End-Center, Post #3 is the Southwest Corner, Post #4 is the Southeast Corner, Post #5 is the South End-Center and Post #6 is the Northeast Corner.

The Location Notice Monument is situated about 5175 feet South and 4750 feet East of the NW corner of Sect. 6, Twp.21S., Range 22E.

The claim is located in the following section(s), all or part of which are projected in:

SW 1/4 of Section 5 Township 21 S., Range 22 E., G. & S.R.B.M.
SE 1/4 of Section 6 Township 21 S., Range 22 E., G. & S.R.B.M.
NE 1/4 of Section 7 Township 21 S., Range 22 E., G. & S.R.B.M.
NW 1/4 of Section 8 Township 21 S., Range 22 E., G. & S.R.B.M.

An exact duplicate of this Notice of Location is on file for record (within 90 days of location as dated herein) with the Cochise County Clerk, in whose jurisdiction this claim is located. All appropriate recording fees have been paid and maps submitted as provided in A.R.S. on lode mining filings.

Date this 13th day of February, 1986.

Thomas E. Waldrip, Jr.
(locator sign here)
Thomas E. Waldrip, Jr. (Agent)

Recorder's Stamp

FEE # 860408836
OFFICIAL RECORDS
COCHISE COUNTY
DATE HOUR
04/29/86 9
REQUEST OF
JAMES A BRISCOE & ASSOCIATES
CHRISTINE RHODES-RECORDER
FEE : 5.00 PAGES : 1

860408836
JAMES A BRISCOE & ASSOCIATES
5701 E GLENN ST, #120
TUCSON , AZ. 85712

86008836

APR 29 1986 9AM
E-2
5.00

NOTICE OF LOCATION - LODE MINING CLAIM

TO ALL WHOM IT MAY CONCERN:

The undersigned having complied with the requirements of Title 30, United States Code, Section 28 and the local laws, customs and regulations of the State of Arizona, hereby gives notice that he (she, they) has (have) located the Jared # 34 Lode Mining Claims in the (un) surveyed Sect. 6 T.21S., R.22E., G. & S.R.B.M. in the Tombstone Mining District in Cochise County, in the State of Arizona, on the 13th day of February, 1986.

The name(s) and post office address(es) of the locator(s) is (are) (please print):

Locator(s): Thomas E. Waldrip, Jr. (Agent) — 4426 E. Patricia, Tucson, Arizona 85712

Owner(s): James Stewart Company — 3033 N. Central Avenue, Phoenix, Arizona 85012

The claim is 1,500 feet long and 600 feet wide. The claim runs from the Notice of Location Monument on which this notice is posted 50 feet in a North direction to the North End-Line, and 1450 feet in a South direction to the South End-Line, along with 50 feet in an East direction to the East Side-Line, and 550 feet in a West direction to the West Side-Line. This Notice of Location is posted on the NE corner of the claim. The general course of the lode deposit and premises is from Northerly to Southerly.

On the ground, each Corner and End-Center of the claim is marked with its appropriate number by a metal tag affixed to the post embossed with the name of the claim and its number. The description of each corner is as follows (describe the corner(s), such as 4" X 4" wooden post): Posts no. 1, 2, 3, 4, 5, & 6 are all 2 inch minimum cross section X 5' ~~wooden~~ plastic posts embedded one foot in the ground. Post #1 is the Northwest Corner, Post #2 is the North End-Center, Post #3 is the Southwest Corner, Post #4 is the Southeast Corner, Post #5 is the South End-Center and Post #6 is the Northeast Corner.

The Location Notice Monument is situated about 5175 feet South and 4650 feet East of the NW corner of Sect. 6, Twp.21S., Range 22E.

The claim is located in the following section(s), all or part of which are projected in:

SE 1/4 of Section 6 Township 21 S., Range 22 E., G. & S.R.B.M.
NE 1/4 of Section 7 Township 21 S., Range 22 E., G. & S.R.B.M.
____ 1/4 of Section ____ Township ____ S., Range ____ E., G. & S.R.B.M.
____ 1/4 of Section ____ Township ____ S., Range ____ E., G. & S.R.B.M.

An exact duplicate of this Notice of Location is on file for record (within 90 days of location as dated herein) with the Cochise County Clerk, in whose jurisdiction this claim is located. All appropriate recording fees have been paid and maps submitted as provided in A.R.S. on lode mining filings.

Date this 13th day of February, 1986.

Thomas E. Waldrip, Jr.
(locator sign here)
Thomas E. Waldrip, Jr. (Agent)

Recorder's Stamp

FEE # 860408837
OFFICIAL RECORDS
COCHISE COUNTY
DATE HOUR
04/29/86 9
REQUEST OF
JAMES A BRISCOE & ASSOCIATES
CHRISTINE RHODES-RECORDER
FEE : 5.00 PAGES : 1

860408837
JAMES A BRISCOE & ASSOCIATES
5701 E GLENN ST, #120
TUCSON , AZ. 85712

86008837

APR 29 1986 9Am
E-2
5.00

NOTICE OF LOCATION - LODE MINING CLAIM

TO ALL WHOM IT MAY CONCERN:

The undersigned having complied with the requirements of Title 30, United States Code, Section 28 and the local laws, customs and regulations of the State of Arizona, hereby gives notice that he (she, they) has (have) located the Jared # 35 Lode Mining Claims in the (un) surveyed Sect. 6 T.21S., R.22E., G. & S.R.B.M. in the Tombstone Mining District in Cochise County, in the State of Arizona, on the 13th day of February, 1986.

The name(s) and post office address(es) of the locator(s) is (are) (please print):

Locator(s): Thomas E. Waldrip, Jr. (Agent) 4426 E. Patricia Tucson, Arizona 85712

Owner(s): James Stewart Company 3033 N. Central Avenue Phoenix, Arizona 85012

The claim is 1,500 feet long and 600 feet wide. The claim runs from the Notice of Location Monument on which this notice is posted 50 feet in a North direction to the North End-Line, and 1450 feet in a South direction to the South End-Line, along with 550 feet in an East direction to the East Side-Line, and 50 feet in a West direction to the West Side-Line. This Notice of Location is posted on the NW corner of the claim. The general course of the lode deposit and premises is from Northerly to Southerly.

On the ground, each Corner and End-Center of the claim is marked with its appropriate number by a metal tag affixed to the post embossed with the name of the claim and its number. The description of each corner is as follows (describe the corner(s), such as 4" X 4" wooden post): Posts no. 1, 2, 3, 4, 5, & 6 are all 2 inch minimum cross section X 5' wooden or plastic posts embedded one foot in the ground. Post #1 is the Northwest Corner, Post #2 is the North End-Center, Post #3 is the Southwest Corner, Post #4 is the Southeast Corner, Post #5 is the South End-Center and Post #6 is the Northeast Corner.

The Location Notice Monument is situated about 5175 feet South and 3550 feet East of the NW corner of Sect. 6, Twp.21S., Range 22E.

The claim is located in the following section(s), all or part of which are projected in:

SE 1/4 of Section 6 Township 21 S., Range 22 E., G. & S.R.B.M.
NE 1/4 of Section 7 Township 21 S., Range 22 E., G. & S.R.B.M.
____ 1/4 of Section ____ Township ____ S., Range ____ E., G. & S.R.B.M.
____ 1/4 of Section ____ Township ____ S., Range ____ E., G. & S.R.B.M.

An exact duplicate of this Notice of Location is on file for record (within 90 days of location as dated herein) with the Cochise County Clerk, in whose jurisdiction this claim is located. All appropriate recording fees have been paid and maps submitted as provided in A.R.S. on lode mining filings.

Date this 13th day of February, 1986.

Thomas E. Waldrip, Jr.
(locator sign here)
Thomas E. Waldrip, Jr. (Agent)

Recorder's Stamp

FEE # 860408838
OFFICIAL RECORDS
COCHISE COUNTY
DATE HOUR
04/29/86 9
REQUEST OF
JAMES A BRISCOE & ASSOCIATES
CHRISTINE RHODES-RECORDER
FEE : 5.00 PAGES : 1

860408838
JAMES A BRISCOE & ASSOCIATES
5701 E GLENN ST, #120
TUCSON , AZ. 85712

86008838

APR 29 1986 9Am
E-2
5.00

NOTICE OF LOCATION - LODE MINING CLAIM

TO ALL WHOM IT MAY CONCERN:

The undersigned having complied with the requirements of Title 30, United States Code, Section 28 and the local laws, customs and regulations of the State of Arizona, hereby gives notice that he (she, they) has (have) located the Jared # 36 Lode Mining Claims in the (un) surveyed Sect. 6 T.21S., R.22E., G. & S.R.B.M. in the Tombstone Mining District in Cochise County, in the State of Arizona, on the 13th day of February, 1986.

The name(s) and post office address(es) of the locator(s) is (are) (please print):

Locator(s): Thomas E. Waldrip, Jr. (Agent) — 4426 E. Patricia, Tucson, Arizona 85712

Owner(s): James Stewart Company — 3033 N. Central Avenue, Phoenix, Arizona 85012

The claim is 1,500 feet long and 600 feet wide. The claim runs from the Notice of Location Monument on which this notice is posted 50 feet in a North direction to the North End-Line, and 1450 feet in a South direction to the South End-Line, along with 50 feet in an East direction to the East Side-Line, and 550 feet in a West direction to the West Side-Line. This Notice of Location is posted on the NE corner of the claim. The general course of the lode deposit and premises is from Northerly to Southerly.

On the ground, each Corner and End-Center of the claim is marked with its appropriate number by a metal tag affixed to the post embossed with the name of the claim and its number. The description of each corner is as follows (describe the corner(s), such as 4" X 4" wooden post): Posts no. 1, 2, 3, 4, 5, & 6 are all 2 inch minimum cross section X 5' wood or plastic posts embedded one foot in the ground. Post #1 is the Northwest Corner, Post #2 is the North End-Center, Post #3 is the Southwest Corner, Post #4 is the Southeast Corner, Post #5 is the South End-Center and Post #6 is the Northeast Corner.

The Location Notice Monument is situated about 5175 feet South and 3450 feet East of the NW corner of Sect. 6, Twp.21S., Range 22E.

The claim is located in the following section(s), all or part of which are projected in:

SE 1/4 of Section 6 Township 21 S., Range 22 E., G. & S.R.B.M.
NE 1/4 of Section 7 Township 21 S., Range 22 E., G. & S.R.B.M.
____ 1/4 of Section ____ Township ____ S., Range ____ E., G. & S.R.B.M.
____ 1/4 of Section ____ Township ____ S., Range ____ E., G. & S.R.B.M.

An exact duplicate of this Notice of Location is on file for record (within 90 days of location as dated herein) with the Cochise County Clerk, in whose jurisdiction this claim is located. All appropriate recording fees have been paid and maps submitted as provided in A.R.S. on lode mining filings.

Date this 13th day of February, 1986.

Thomas E. Waldrip, Jr.
(locator sign here)
Thomas E. Waldrip, Jr. (Agent)

Recorder's Stamp

FEE # 860408839
OFFICIAL RECORDS
COCHISE COUNTY
DATE HOUR
04/29/86 9
REQUEST OF
JAMES A BRISCOE & ASSOCIATES
CHRISTINE RHODES-RECORDER
FEE : 5.00 PAGES : 1

860408839
JAMES A BRISCOE & ASSOCIATES
5701 E GLENN ST, #120
TUCSON , AZ. 85712

86008839

APR 29 1986 9Am
E-2
5.00

NOTICE OF LOCATION - LODE MINING CLAIM

TO ALL WHOM IT MAY CONCERN:

The undersigned having complied with the requirements of Title 30, United States Code, Section 28 and the local laws, customs and regulations of the State of Arizona, hereby gives notice that he (she, they) has (have) located the Jared # 37 Lode Mining Claims in the (un) surveyed Sect. 6 T.21S., R.22E., G. & S.R.B.M. in the Tombstone Mining District in Cochise County, in the State of Arizona, on the 14th day of February, 1986.

The name(s) and post office address(es) of the locator(s) is (are) (please print):

Locator(s): Thomas E. Waldrip, Jr. (Agent) — 4426 E. Patricia, Tucson, Arizona 85712

Owner(s): James Stewart Company — 3033 N. Central Avenue, Phoenix, Arizona 85012

The claim is 1,500 feet long and 600 feet wide. The claim runs from the Notice of Location Monument on which this notice is posted 50 feet in a North direction to the North End-Line, and 1450 feet in a South direction to the South End-Line, along with 50 feet in an East direction to the East Side-Line, and 550 feet in a West direction to the West Side-Line. This Notice of Location is posted on the NE corner of the claim. The general course of the lode deposit and premises is from Northerly to Southerly.

On the ground, each Corner and End-Center of the claim is marked with its appropriate number by a metal tag affixed to the post embossed with the name of the claim and its number. The description of each corner is as follows (describe the corner(s), such as 4" X 4" wooden post): Posts no. 1, 2, 3, 4, 5, & 6 are all 2 inch minimum cross section X 5' wooden or plastic posts embedded one foot in the ground. Post #1 is the Northwest Corner, Post #2 is the North End-Center, Post #3 is the Southwest Corner, Post #4 is the Southeast Corner, Post #5 is the South End-Center and Post #6 is the Northeast Corner.

The Location Notice Monument is situated about 5175 feet South and 2850 feet East of the NW corner of Sect. 6, Twp.21S., Range 22E.

The claim is located in the following section(s), all or part of which are projected in:

SE 1/4 of Section 6 Township 21 S., Range 22 E., G. & S.R.B.M.
SW 1/4 of Section 6 Township 21 S., Range 22 E., G. & S.R.B.M.
NE 1/4 of Section 7 Township 21 S., Range 22 E., G. & S.R.B.M.
NW 1/4 of Section 7 Township 21 S., Range 22 E., G. & S.R.B.M.

An exact duplicate of this Notice of Location is on file for record (within 90 days of location as dated herein) with the Cochise County Clerk, in whose jurisdiction this claim is located. All appropriate recording fees have been paid and maps submitted as provided in A.R.S. on lode mining filings.

Date this 14th day of February, 1986.

Thomas E. Waldrip, Jr.
(locator sign here)
Thomas E. Waldrip, Jr. (Agent)

Recorder's Stamp

FEE # 860408840
OFFICIAL RECORDS
COCHISE COUNTY
DATE HOUR
04/29/86 9
REQUEST OF
JAMES A BRISCOE & ASSOCIATES
CHRISTINE RHODES-RECORDER
FEE : 5.00 PAGES : 1

860408840
JAMES A BRISCOE & ASSOCIATES
5701 E GLENN ST, #120
TUCSON , AZ. 85712

86008840

APR 29 1986 9AM
E-2
5.00

NOTICE OF LOCATION - LODE MINING CLAIM

TO ALL WHOM IT MAY CONCERN:

The undersigned having complied with the requirements of Title 30, United States Code, Section 28 and the local laws, customs and regulations of the State of Arizona, hereby gives notice that he (she, they) has (have) located the Jared # 38 Lode Mining Claims in the (un) surveyed Sect. 6 T.21S., R.22E., G. & S.R.B.M. in the Tombstone Mining District in Cochise County, in the State of Arizona, on the 14th day of February, 1986.

The name(s) and post office address(es) of the locator(s) is (are) (please print):

Locator(s): Thomas E. Waldrip, Jr. (Agent) — 4426 E. Patricia, Tucson, Arizona 85712

Owner(s): James Stewart Company — 3033 N. Central Avenue, Phoenix, Arizona 85012

The claim is 1,500 feet long and 600 feet wide. The claim runs from the Notice of Location Monument on which this notice is posted 1450 feet in a North direction to the North End-Line, and 50 feet in a South direction to the South End-Line, along with 50 feet in an East direction to the East Side-Line, and 550 feet in a West direction to the West Side-Line. This Notice of Location is posted on the SE corner of the claim. The general course of the lode deposit and premises is from Northerly to Southerly.

On the ground, each Corner and End-Center of the claim is marked with its appropriate number by a metal tag affixed to the post embossed with the name of the claim and its number. The description of each corner is as follows (describe the corner(s), such as 4" X 4" wooden post): Posts no. 1, 2, 3, 4, 5, & 6 are all 2 inch minimum cross section X 5' WOOD OR PLASTIC posts embedded one foot in the ground. Post #1 is the Northwest Corner, Post #2 is the North End-Center, Post #3 is the Southwest Corner, Post #4 is the Southeast Corner, Post #5 is the South End-Center and Post #6 is the Northeast Corner.

The Location Notice Monument is situated about 5075 feet South and 2850 feet East of the NW corner of Sect. 6, Twp.21S., Range 22E.

The claim is located in the following section(s), all or part of which are projected in:

SE 1/4 of Section 6 Township 21 S., Range 22 E., G. & S.R.B.M.
SW 1/4 of Section 6 Township 21 S., Range 22 E., G. & S.R.B.M.
____ 1/4 of Section ____ Township ____ S., Range ____ E., G. & S.R.B.M.
____ 1/4 of Section ____ Township ____ S., Range ____ E., G. & S.R.B.M.

An exact duplicate of this Notice of Location is on file for record (within 90 days of location as dated herein) with the Cochise County Clerk, in whose jurisdiction this claim is located. All appropriate recording fees have been paid and maps submitted as provided in A.R.S. on lode mining filings.

Date this 14th day of February, 1986.

Thomas E. Waldrip, Jr.
(locator sign here)
Thomas E. Waldrip, Jr. (Agent)

Recorder's Stamp

FEE # 860408841
OFFICIAL RECORDS
COCHISE COUNTY
DATE HOUR
04/29/86 9
REQUEST OF
JAMES A BRISCOE & ASSOCIATES
CHRISTINE RHODES-RECORDER
FEE : 5.00 PAGES : 1

860408841
JAMES A BRISCOE & ASSOCIATES
5701 E GLENN ST, #120
TUCSON , AZ. 85712

86008841

STEWART MILLS TOMBSTONE

IN REPLY REFER TO:
(943)
A MC 109868 thru
A MC 109894

United States Department of the Interior

BUREAU OF LAND MANAGEMENT
ARIZONA STATE OFFICE
3707 N. 7th Street
Phoenix, Arizona 85014

October 7, 1985

CERTIFIED MAIL - RETURN RECEIPT REQUESTED

RECEIVED
OCT 8 1985
JAMES STEWART CO.

James Stewart Company
3033 N. Central Avenue
Phoenix, Arizona 85012

DECISION
MINING CLAIMS DECLARED ABANDONED

The Federal Land Policy and Management Act (FLPMA) of 1976, 43 U.S.C. 1744, and the implementing regulations in 43 CFR 3833.2, require an annual filing for all mining claims recorded with the Bureau of Land Management. The Act provides that failure to file evidence of annual assessment work or a notice of intention to hold by December 30 each year shall be deemed conclusively to constitute an abandonment of the claim and it is void by operation of law. The constitutionality of Section 314 of FLPMA was upheld on April 1, 1985 by the United States Supreme Court in U.S. et al v. Locke et al, No. 83-1394.

The Bureau of Land Management records do not show receipt of either an affidavit of annual assessment work performed or a notice of intention to hold for the claims listed on the attached sheet during the year(s) cited.

If you did timely file an affidavit or notice of intention to hold with the Bureau of Land Management during the stated year(s), notify this office. Please furnish one of the following for each missing year: (1) a letter of acknowledgement from this office; (2) a postcard of acknowledgement (BLM Form 3830-1); (3) a copy of the affidavit showing the Bureau of Land Management date and time stamp; or (4) other evidence of receipt by our office.

Your proof must show the required documents were timely filed with the Bureau of Land Management for the year(s) shown as missing, otherwise, they will not be accepted. The evidence must be received in this office no later than 30 days from receipt of this decision. If the proof is not furnished during this 30 day period, the claim(s) listed will be removed from our records as abandoned and void.

NO APPEAL UNDERTAKEN - CLAIMS TO BE RELOCATED

John T. Mezes 10/10/85

John T. Mezes
Chief, Branch of Lands &
Minerals Operations

An annual filing was not received for the following:

Serial No.	Claim Name	Year
A MC 109868 thru A MC 109894	Jared #1 thru #27	1982 and 1983

109868

109868

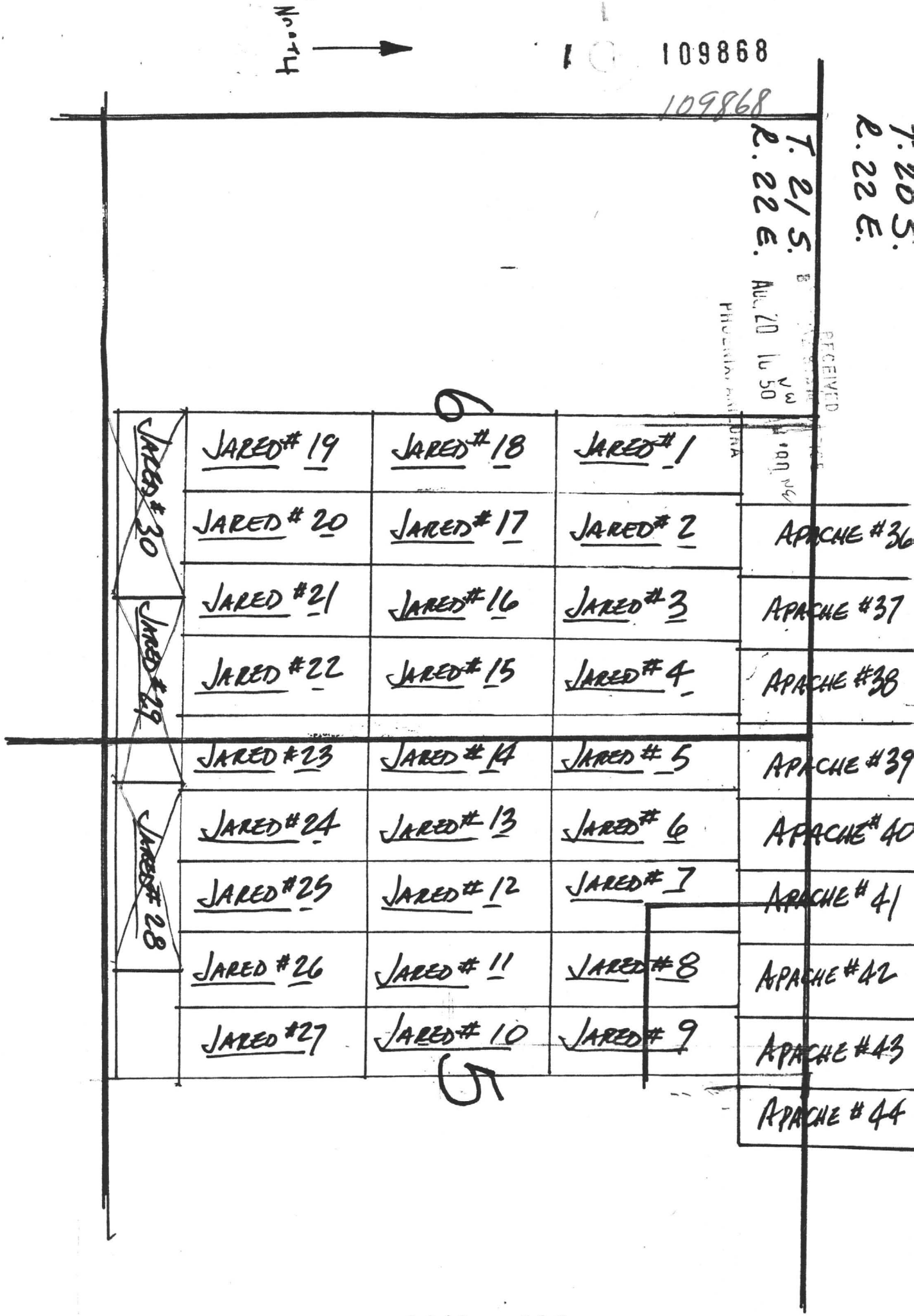

SCALE: 1" = 1,000'-0"

FEDERAL (LODE) MINING CLAIMS
JARED 1-30
LOCATOR: JAMES STEWART COMPANY

NORTH →

A C 109868

T. 20 S.
R. 22 E.

T. 21 S.
R. 22 E.

109868

RECEIVED
AUG 20 10 50 AM '90
PHOENIX, ARIZONA

SCALE: 1" = 1,000'-0"

6

JARED #30	JARED #19	JARED #18	JARED #1
	JARED #20	JARED #17	JARED #2
JARED #29	JARED #21	JARED #16	JARED #3
	JARED #22	JARED #15	JARED #4
JARED #28	JARED #23	JARED #14	JARED #5
	JARED #24	JARED #13	JARED #6
	JARED #25	JARED #12	JARED #7
	JARED #26	JARED #11	JARED #8
	JARED #27	JARED #10	JARED #9

APACHE #36
APACHE #37
APACHE #38
APACHE #39
APACHE #40
APACHE #41
APACHE #42
APACHE #43
APACHE #44

5

FEDERAL (LODE) MINING CLAIMS
JARED 1-30
LOCATOR: JAMES STEWART COMPANY

done
6/18/91

1. Notice on NW cor 130

LOCATION NOTICE
(Lode)

NOTICE IS HEREBY GIVEN that the JARED # 1 lode mining claim has been located by ROGER P. SMITH, legal representative of JAMES STEWART COMPANY, whose address is 3033 North Central Avenue, Suite 707, Phoenix, Arizona 85012. The general course of this claim is NORTH ~~ERLY~~ TO SOUTH and it is situated in the TOMBSTONE Mining District, COCHISE County, Arizona.

This claim is 1500 feet in length and 600 feet in width. The claim runs from the location monument on which this notice is posted 1500 feet in a SOUTHERLY direction to the SOUTH end line and 600 feet in a EASTERLY direction to the EAST end line. The claim boundaries are marked by six monuments, one at each corner and one at the center of each end line of the claim. The location monument on which this notice is posted is situated within Section 6, T. 21 S, R. 22 E, G&SRM, Arizona, and this claim encompasses portions of the following quarter section(s), Section(s), Township(s), and Range(s):

NW¼ NE¼ S. 6 T 21 S R 22 E

G&SRM, Arizona.

The locality of this claim with reference to some natural object or permanent monument and additional information (if any) concerning its locality are as follows:

600' DUE SOUTH & APPROX. 600' DUE W. OF BRASS CAP AT INTERSECTION OF NW¼ OF NE¼ S-6 T. 21S. R22E. & SOUTH LATITUDE LINE OF T. 20 S. R. 22 EAST

DATED AND POSTED on the ground this 6TH day of AUGUST, 1980.

LOCATOR

Roger P. Smith
For: JAMES STEWART COMPANY

COCHISE COUNTY RECORDER 1881

STATE OF ARIZONA)
) ss.
COUNTY OF COCHISE)

Witness my hand and Official Seal

CHRISTINE RHODES
County Recorder

Deputy

I hereby certify that the within instrument was filed and recorded at the request of James Stewart Co. Phoenix, Ariz. (85012)

Date: AUG 7 '80 -8 50 AM $3.00

Dkt. 1441

Page: 131-132 No. 16268

DKT. 1441 PAGE 131

SCALE: 1" = 1,000'-0"

FEDERAL (LODE) MINING CLAIMS
JARED 1-30
LOCATOR: JAMES STEWART COMPANY

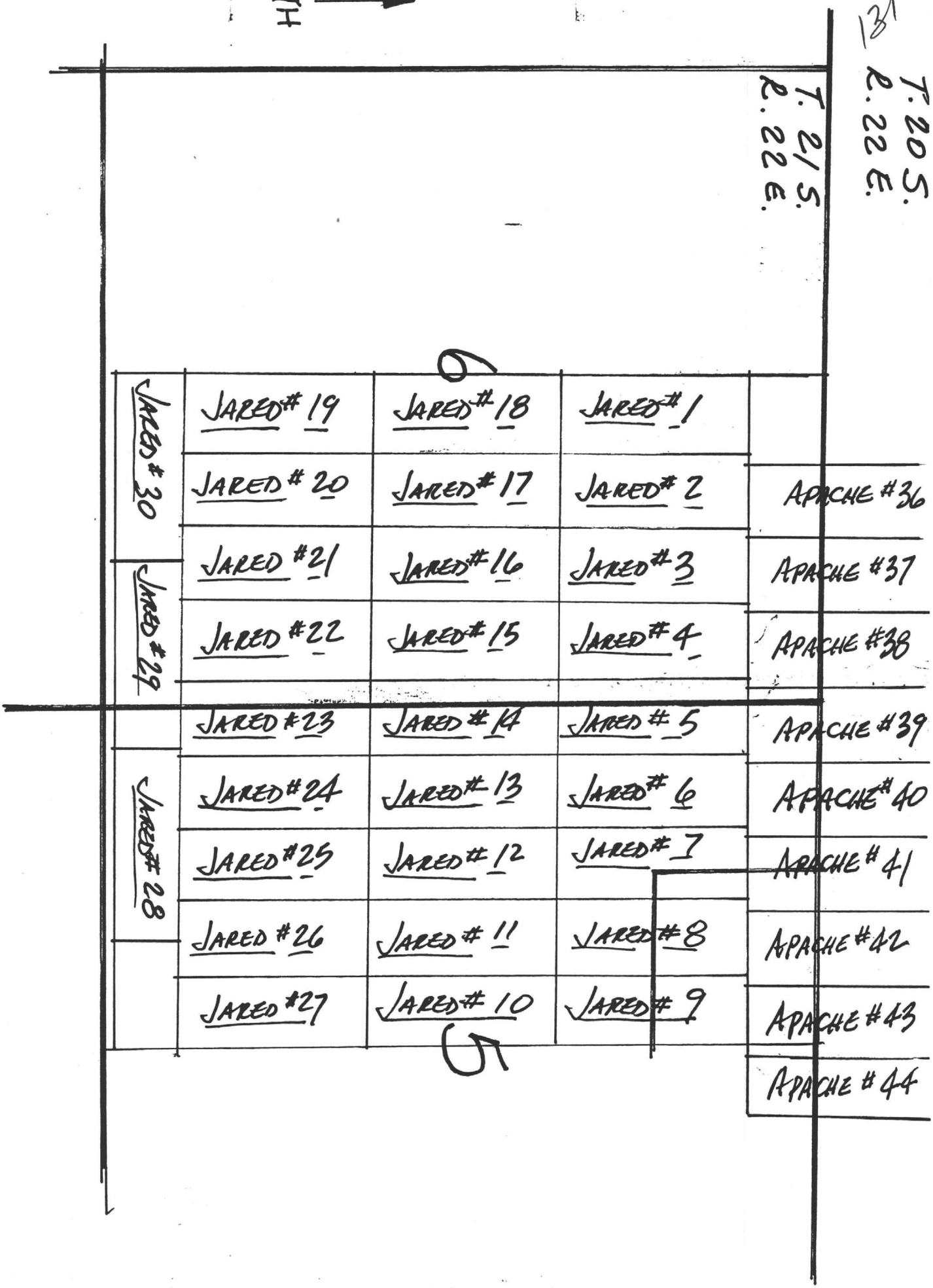

1. Notice on 132 NW corn of claim

LOCATION NOTICE
(Lode)

NOTICE IS HEREBY GIVEN that the JARED # 2 lode mining claim has been located by ROGER P. SMITH, legal representative of JAMES STEWART COMPANY, whose address is 3033 North Central Avenue, Suite 707, Phoenix, Arizona 85012. The general course of this claim is NORTH ~~EAST~~ TO SOUTH and it is situated in the TOMBSTONE Mining District, COCHISE County, Arizona.

This claim is 1500 feet in length and 600 feet in width. The claim runs from the location monument on which this notice is posted 1500 feet in a SOUTHERLY direction to the SOUTH end line and 600 feet in a ~~N~~ EASTERLY direction to the EAST end line. The claim boundaries are marked by six monuments, one at each corner and one at the center of each end line of the claim. The location monument on which this notice is posted is situated within Section 6, T. 21 S, R. 22 E, G&SRM, Arizona, and this claim encompasses portions of the following quarter section(s), Section(s), Township(s), and Range(s):

NW 1/4 NE 1/4 S. 6, T. 21 S., R. 22 E.

G&SRM, Arizona.

The locality of this claim with reference to some natural object or permanent monument and additional information (if any) concerning its locality are as follows:

600' DUE SOUTH & APPROX. 600' DUE EAST FROM 1/2" RE-BAR MARKER AT 1/2 SECTION MARK OF N. LATITUDE LINE OF S. 6, T. 21 S., R. 22 E.

DATED AND POSTED on the ground this 6TH day of AUGUST, 1980.

LOCATOR:

Roger P. Smith
For: JAMES STEWART COMPANY

COCHISE COUNTY RECORDER 1881

STATE OF ~~ARIZONA~~)
) ss.
COUNTY OF COCHISE)

Witness my hand and Official Seal

CHRISTINE ~~RHODES~~
County Recorder

Deputy

I hereby certify that the within instrument was filed and recorded at the request of James Stewart Co. Phoenix, Ariz.

AUG 7 '80 - 8 50 AM $3.00

Date:

Dkt. 1441

Page: 133 No. 16269

DKT. 1441 PAGE 133

133

Notice on N.W cor of claim

LOCATION NOTICE
(Lode)

NOTICE IS HEREBY GIVEN that the JARED # 3 lode mining claim has been located by ROGER P. SMITH, legal representative of JAMES STEWART COMPANY, whose address is 3033 North Central Avenue, Suite 707, Phoenix, Arizona 85012. The general course of this claim is ~~NORTHERLY~~ TO SOUTH and it is situated in the TOMBSTONE Mining District, COCHISE County, Arizona.

This claim is 1500 feet in length and 600 feet in width. The claim runs from the location monument on which this notice is posted 1500 feet in a SOUTHERLY direction to the SOUTH end line and 600 feet in an EASTERLY direction to the EAST end line. The claim boundaries are marked by six monuments, one at each corner and one at the center of each end line of the claim. The location monument on which this notice is posted is situated within Section 6, T. 21 S, R. 22 E, G&SRM, Arizona, and this claim encompasses portions of the following quarter section(s), Section(s), Township(s), and Range(s):

NE1/4 NE1/4 S. 6, T. 21S., R. 22E.

G&SRM, Arizona.

The locality of this claim with reference to some natural object or permanent monument and additional information (if any) concerning its locality are as follows:

600' DUE SOUTH & APPROX. 1200' DUE EAST FROM 1/2" RE-BAR MARKER AT 1/2 SECTION MARK OF N. LATITUDE LINE OF S. 6, T. 21S., R. 22E.

DATED AND POSTED on the ground this 6TH day of AUGUST, 1980.

LOCATOR:

Roger P. Smith

Roger P. Smith
For: JAMES STEWART COMPANY

COCHISE COUNTY RECORDER 1881

STATE OF ARIZONA)
) ss.
COUNTY OF COCHISE)

Witness my hand and Official Seal

CHRISTINE RHODES
County Recorder

Deputy

I hereby certify that the within instrument was filed and recorded at the request of James Stewart Co. Phoenix, Ariz

Date: AUG 7 '80 -8 50 AM $3.00

DKT. 1441

Page: 134 No. 16270

DKT. 1441 PAGE 134

Notice on NW corn of claim 134

LOCATION NOTICE
(Lode)

NOTICE IS HEREBY GIVEN that the JARED # 4 lode mining claim has been located by ROGER P. SMITH, legal representative of JAMES STEWART COMPANY, whose address is 3033 North Central Avenue, Suite 707, Phoenix, Arizona 85012. The general course of this claim is ~~NORTHERLY~~ TO SOUTH and it is situated in the TOMBSTONE Mining District, COCHISE County, Arizona.

This claim is 1500 feet in length and 600 feet in width. The claim runs from the location monument on which this notice is posted 1500 feet in a SOUTHERLY direction to the SOUTH end line and 600 feet in a EASTERLY direction to the EAST end line. The claim boundaries are marked by six monuments, one at each corner and one at the center of each end line of the claim. The location monument on which this notice is posted is situated within Section 6, T. 21 S, R. 22 E, G&SRM, Arizona, and this claim encompasses portions of the following quarter section(s), Section(s), Township(s), and Range(s):

NE¼ NE¼ S. 6 T. 21 S. 22 E.

G&SRM, Arizona.

The locality of this claim with reference to some natural object or permanent monument and additional information (if any) concerning its locality are as follows:

3001 DUE SOUTH & 1800' DUE EAST FROM THE BRASS CAP THAT LOCATED THE INTERSECTION OF N¼ CRN. OF S. 6 T 21 S. R 22E & SOUTHERLY LATITUDE LINE OF T 20 S. R 22E.

DATED AND POSTED on the ground this 6th day of AUGUST, 1980.

LOCATOR:

Roger P. Smith
Roger P. Smith
For: JAMES STEWART COMPANY

COCHISE COUNTY RECORDER

STATE OF ARIZONA)
) ss.
COUNTY OF COCHISE)

Witness my hand and Official Seal

CHRISTINE ~~RHODES~~
County Recorder

Deputy

I hereby certify that the within instrument was filed and recorded at the request of James Stewart Co. Phoenix, Az.

Date: AUG 7 '80 -8 50 AM

Dkt. 1441
Page: 135 No. 16271

DKT. 1441 PAGE 135

135

Notice on NW corn of claim

NOL ON PRE EXISTING CLAIM ??

LOCATION NOTICE
(Lode)

NOTICE IS HEREBY GIVEN that the JARED # 5 lode mining claim has been located by ROGER P. SMITH, legal representative of JAMES STEWART COMPANY, whose address is 3033 North Central Avenue, Suite 707, Phoenix, Arizona 85012. The general course of this claim is NORTH ~~EAST~~ TO SOUTH and it is situated in the TOMBSTONE Mining District, COCHISE County, Arizona.

This claim is 1500 feet in length and 600 feet in width. The claim runs from the location monument on which this notice is posted 1500 feet in a SOUTHERLY direction to the SOUTH end line and 600 feet in a EAST direction to the EAST end line. The claim boundaries are marked by six monuments, one at each corner and one at the center of each end line of the claim. The location monument on which this notice is posted is situated within Section 6, T. 21 S, R. 22 E, G&SRM, Arizona, and this claim encompasses portions of the following quarter section(s), Section(s), Township(s), and Range(s):

NE 1/4 NE 1/4 S. 6, T. 21 S., R. 22 E.
& NW 1/4 NW 1/4 S. 5, T. 21 S., R. 22 E.

G&SRM, Arizona.

The locality of this claim with reference to some natural object or permanent monument and additional information (if any) concerning its locality are as follows:

300' DUE SOUTH OF THE INTERSECTION OF THE NORTH END LINES OF S. 6 & S. 5, T. 21 S., R. 22 E.

DATED AND POSTED on the ground this 6TH day of AUGUST, 1980.

LOCATOR:

Roger P. Smith

Roger P. Smith
For: JAMES STEWART COMPANY

COCHISE COUNTY RECORDER 1881

STATE OF ARIZONA)
) ss.
COUNTY OF COCHISE)

Witness my hand and Official Seal

CHRISTINE ~~RHODES~~
County Recorder

Deputy

I hereby certify that the within instrument was filed and recorded at the request of James Stewart Co. Phoenix, Ariz.

Date: AUG 7 '80 - 8:50 AM $3.00

Dkt. 1441

Page: 136 No. 16272

BK. 1441 PAGE 136

LOCATION NOTICE
(Lode)

Notice on NW corn of claim 136

NOTICE IS HEREBY GIVEN that the JARED # 6 lode mining claim has been located by ROGER P. SMITH, legal representative of JAMES STEWART COMPANY, whose address is 3033 North Central Avenue, Suite 707, Phoenix, Arizona 85012. The general course of this claim is NORTH ~~EAST~~ TO SOUTH and it is situated in the TOMBSTONE Mining District, COCHISE County, Arizona.

This claim is 1500 feet in length and 600 feet in width. The claim runs from the location monument on which this notice is posted 1500 feet in a SOUTHERLY direction to the SOUTH end line and 600 feet in an EASTERLY direction to the EAST end line. The claim boundaries are marked by six monuments, one at each corner and one at the center of each end line of the claim. The location monument on which this notice is posted is situated within Section 5, T. 21 S, R. 22 E, G&SRM, Arizona, and this claim encompasses portions of the following quarter section(s), Section(s), Township(s), and Range(s):

NW 1/4 NW 1/4 S. 5, T. 21 S, R. 22 E.

G&SRM, Arizona.

The locality of this claim with reference to some natural object or permanent monument and additional information (if any) concerning its locality are as follows:

600' DUE SOUTH & APPROX. 450' DUE EAST OF THE INTERSECTION OF THE NORTH END LINES OF S. 6 & S. 5, T. 21 S., R. 22 E.

DATED AND POSTED on the ground this 6TH day of AUGUST, 1980.

LOCATOR:

Roger P. Smith
For: JAMES STEWART COMPANY

COCHISE COUNTY RECORDER 1881

STATE OF ARIZONA)
) ss.
COUNTY OF COCHISE)

Witness my hand and Official Seal

CHRISTINE RHODES
County Recorder

Deputy

I hereby certify that the within instrument was filed and recorded at the request of James Stewart Co. Phoenix, Ariz.

Date: AUG 7 '80 -8 50 AM

Bkt. 1441

Page: 137 No. 16273 $3.00

BKT. 1441 PAGE 137

Notice on 137
NW cor of claim

LOCATION NOTICE
(Lode)

NOTICE IS HEREBY GIVEN that the JARED # 7 lode mining claim has been located by ROGER P. SMITH, legal representative of JAMES STEWART COMPANY, whose address is 3033 North Central Avenue, Suite 707, Phoenix, Arizona 85012. The general course of this claim is ~~NORTHERLY~~ TO SOUTH and it is situated in the TOMBSTONE Mining District, COCHISE County, Arizona.

This claim is 1500 feet in length and 600 feet in width. The claim runs from the location monument on which this notice is posted 1500 feet in a SOUTHERLY direction to the SOUTH end line and 600 feet in an EASTERLY direction to the EAST end line. The claim boundaries are marked by six monuments, one at each corner and one at the center of each end line of the claim. The location monument on which this notice is posted is situated within Section 5, T. 21 S, R. 22 E, G&SRM, Arizona, and this claim encompasses portions of the following quarter section(s), Section(s), Township(s), and Range(s):

NW 1/4 NW 1/4 S. 5, T. 21 S., R. 22 E.

G&SRM, Arizona.

The locality of this claim with reference to some natural object or permanent monument and additional information (if any) concerning its locality are as follows:

600' DUE SOUTH & APPROX. 1050' DUE EAST OF THE INTERSECTION OF THE NORTH END LINES OF S. 6 & S. 5, T. 21 S., R. 22 E.

DATED AND POSTED on the ground this 7TH day of AUGUST, 1980.

LOCATOR:

Roger P. Smith
For: JAMES STEWART COMPANY

COCHISE COUNTY RECORDER 1881

STATE OF ARIZONA)
) ss.
COUNTY OF COCHISE)

Witness my hand and Official Seal

CHRISTINE RHODES
County Recorder

Deputy

I hereby certify that the within instrument was filed and recorded at the request of James Stewart Co. Phoenix, Ariz.

AUG 7 '80 - 8 00 AM

Date: $3.00

Dkt. 1441

Page: 138 No. 16274

DKT. 1441 PAGE 138

Notice on 138 NW cor of claim

NOL ON STATE GROUNDS

LOCATION NOTICE
(Lode)

NOTICE IS HEREBY GIVEN that the JARED # 8 lode mining claim has been located by ROGER P. SMITH, legal representative of JAMES STEWART COMPANY, whose address is 3033 North Central Avenue, Suite 707, Phoenix, Arizona 85012. The general course of this claim is ~~NORTHERLY~~ TO SOUTH and it is situated in the TOMBSTONE Mining District, COCHISE County, Arizona.

This claim is 1500 feet in length and 600 feet in width. The claim runs from the location monument on which this notice is posted 1500 feet in a SOUTHERLY direction to the SOUTH end line and 600 feet in an EASTERLY direction to the EAST end line. The claim boundaries are marked by six monuments, one at each corner and one at the center of each end line of the claim. The location monument on which this notice is posted is situated within Section 5, T. 21 S, R. 22 E, G&SRM, Arizona, and this claim encompasses portions of the following quarter section(s), Section(s), Township(s), and Range(s):

NW/4 NW/4 S. 5, T. 21 S., R. 22 E.

G&SRM, Arizona.

The locality of this claim with reference to some natural object or permanent monument and additional information (if any) concerning its locality are as follows:

APPROX. 600' DUE SOUTH & 4200' DUE EAST FROM 1 1/2" RE-BAR MARKER AT 1/2 SECTION MARK OF N. LATITUDE LINE OF S. 6, T. 21 S., R. 22 E.

DATED AND POSTED on the ground this 7th day of AUGUST, 1980.

LOCATOR:

Roger P. Smith
For: JAMES STEWART COMPANY

COCHISE COUNTY RECORDER 1881

STATE OF ARIZONA)
) ss.
COUNTY OF COCHISE)

Witness my hand and Official Seal

CHRISTINE RHODES
County Recorder

Deputy

I hereby certify that the within instrument was filed and recorded at the request of James Stewart Co. Phoenix, Ariz.

Date: AUG 7 '80 -8 50 AM $3.00

Dkt. 1441
Page: 139 No. 16275

DKT. 1441 PAGE 139

LOCATION NOTICE
(Lode)

Notice on 739 NW cor of claim

NOTICE IS HEREBY GIVEN that the JARED # 9 lode mining claim has been located by ROGER P. SMITH, legal representative of JAMES STEWART COMPANY, whose address is 3033 North Central Avenue, Suite 707, Phoenix, Arizona 85012. The general course of this claim is ~~NORTHERLY~~ TO SOUTH and it is situated in the TOMBSTONE Mining District, COCHISE County, Arizona.

This claim is 1500 feet in length and 600 feet in width. The claim runs from the location monument on which this notice is posted 1500 feet in a SOUTHERLY direction to the SOUTH end line and 600 feet in ~~a~~ EASTERLY direction to the EAST end line. The claim boundaries are marked by six monuments, one at each corner and one at the center of each end line of the claim. The location monument on which this notice is posted is situated within Section 5, T. 21 S, R. 22 E, G&SRM, Arizona, and this claim encompasses portions of the following quarter section(s), Section(s), Township(s), and Range(s):

NOL ON STATE GROUNDS

NE¼ NW¼ S. 5, T. 21 S., R. 22 E.

G&SRM, Arizona.

The locality of this claim with reference to some natural object or permanent monument and additional information (if any) concerning its locality are as follows:

APPROX. 600' DUE SOUTH & 4800' DUE EAST FROM 1½" RE-BAR MARKER AT ½ SECTION MARK OF N. LATITUDE LINE OF S. 6, T. 21 S, R. 22 E.

DATED AND POSTED on the ground this 7TH day of AUGUST, 1980.

LOCATOR:

Roger P. Smith

Roger P. Smith
For: JAMES STEWART COMPANY

COCHISE COUNTY RECORDER 1881

STATE OF ARIZONA)
) ss.
COUNTY OF COCHISE)

I hereby certify that the within instrument was filed and recorded at the request of James Stewart Co. Phoenix, Ariz.

Witness my hand and Official Seal

CHRISTINE ~~RHODES~~
County Recorder

Date: AUG 7 '80 8 50 AM $3.00

Deputy

DKT. 1441
Page: 140 No. 16276

DKT. 1441 PAGE 140

140

Notice on NW cor of claim

LOCATION NOTICE
(Lode)

NOTICE IS HEREBY GIVEN that the JARED # 10 lode mining claim has been located by ROGER P. SMITH, legal representative of JAMES STEWART COMPANY, whose address is 3033 North Central Avenue, Suite 707, Phoenix, Arizona 85012. The general course of this claim is ~~NORTHERLY~~ TO SOUTH and it is situated in the TOMBSTONE Mining District, COCHISE County, Arizona.

This claim is 1500 feet in length and 600 feet in width. The claim runs from the location monument on which this notice is posted 1500 feet in a SOUTHERLY direction to the SOUTH end line and 600 feet in a EASTERLY direction to the EAST end line. The claim boundaries are marked by six monuments, one at each corner and one at the center of each end line of the claim. The location monument on which this notice is posted is situated within Section 5, T. 21 S, R. 22 E, G&SRM, Arizona, and this claim encompasses portions of the following quarter section(s), Section(s), Township(s), and Range(s):

SE¼ NW¼ S. 5, T. 21 S., R. 22 E.

G&SRM, Arizona.

The locality of this claim with reference to some natural object or permanent monument and additional information (if any) concerning its locality are as follows:

APPROX. 2100' SOUTH & 4800' DUE EAST FROM 1½" RE-BAR MARKER AT ½ SECTION MARK OF N. LATITUDE LINE OF S. 6, T. 21 S., R 22 E.

DATED AND POSTED on the ground this 7TH day of AUGUST, 1980.

LOCATOR:

Roger P. Smith
For: JAMES STEWART COMPANY

STATE OF ARIZONA)
) ss.
COUNTY OF COCHISE)

Witness my hand and Official Seal

CHRISTINE RHODES
County Recorder

Deputy

I hereby certify that the within instrument was filed and recorded at the request of James Stewart Co. Phoenix, Ariz.

Date: AUG 7 '80 -3 05 PM

Page: 1441 PAGE 246 No. 16333 $3.00

141

Notice on NW cor of claim

LOCATION NOTICE
(Lode)

NOTICE IS HEREBY GIVEN that the JARED # 11 lode mining claim has been located by ROGER P. SMITH, legal representative of JAMES STEWART COMPANY, whose address is 3033 North Central Avenue, Suite 707, Phoenix, Arizona 85012. The general course of this claim is NORTH~~ERLY~~ TO SOUTH and it is situated in the TOMBSTONE Mining District, COCHISE County, Arizona.

This claim is 1500 feet in length and 600 feet in width. The claim runs from the location monument on which this notice is posted 1500 feet in a SOUTHERLY direction to the SOUTH end line and 600 feet in a EASTERLY direction to the EAST end line. The claim boundaries are marked by six monuments, one at each corner and one at the center of each end line of the claim. The location monument on which this notice is posted is situated within Section 5, T. 21 S, R. 22 E, G&SRM, Arizona, and this claim encompasses portions of the following quarter section(s), Section(s), Township(s), and Range(s):

SE 1/4 NW 1/4 S. 5, T. 21 S., R. 22 E.

G&SRM, Arizona.

The locality of this claim with reference to some natural object or permanent monument and additional information (if any) concerning its locality are as follows:

APPROX. 2100' SOUTH & 4200' DUE EAST FROM 1 1/2" RE-BAR MARKER AT 1/2 SECTION MARK OF N. LATITUDE LINE OF S. 6, T. 21 S., R. 22 E.

DATED AND POSTED on the ground this 7TH day of AUGUST, 1980.

LOCATOR:

Roger P. Smith

Roger P. Smith
For: JAMES STEWART COMPANY

STATE OF ARIZONA)
) ss.
COUNTY OF COCHISE)

Witness my hand and Official Seal

CHRISTINE RHODES

County Recorder

Deputy

I hereby certify that the within instrument was filed and recorded at the request of James Stewart Co. Phoenix, Ariz.

Date: AUG 7 '80 -3 05 PM

DKT. 1441 PAGE 247
Page: No. 15334

$3.00

142

Notice on NW corn of claim

LOCATION NOTICE
(Lode)

NOTICE IS HEREBY GIVEN that the JARED # 12 lode mining claim has been located by ROGER P. SMITH, legal representative of JAMES STEWART COMPANY, whose address is 3033 North Central Avenue, Suite 707, Phoenix, Arizona 85012. The general course of this claim is NORTH ~~EAST~~ TO SOUTH and it is situated in the TOMBSTONE Mining District, COCHISE County, Arizona.

This claim is 1500 feet in length and 600 feet in width. The claim runs from the location monument on which this notice is posted 1500 feet in a SOUTHERLY direction to the SOUTH end line and 600 feet in a EASTERLY direction to the EAST end line. The claim boundaries are marked by six monuments, one at each corner and one at the center of each end line of the claim. The location monument on which this notice is posted is situated within Section 5, T. 21 S, R. 22 E, G&SRM, Arizona, and this claim encompasses portions of the following quarter section(s), Section(s), Township(s), and Range(s):

SW1/4 NW1/4 & SE1/4 NW1/4 OF SECTION 5, T. 21 S., R. 22 E.

G&SRM, Arizona.

The locality of this claim with reference to some natural object or permanent monument and additional information (if any) concerning its locality are as follows:

APPROX. 2100' SOUTH & 3600' DUE EAST FROM 1 1/2" RE-BAR MARKER AT 1/2 SECTION MARK OF N. LATITUDE LINE OF S. 6, T. 21 S., R. 22 E.

DATED AND POSTED on the ground this 7TH day of AUGUST, 1980.

LOCATOR:

Roger P. Smith
Roger P. Smith
For: JAMES STEWART COMPANY

STATE OF ARIZONA)
) ss.
COUNTY OF COCHISE)

Witness my hand and Official Seal

CHRISTINE ~~RHODES~~
County Recorder

Deputy

I hereby certify that the within instrument was filed and recorded at the request of James Stewart Co. Phoenix, Ariz.

Date: AUG 7 '80 -3 05 PM

DKT. 1441 PAGE 248

Page: No. 16335 $3.00

Notice on 143
NW cor of
claim

LOCATION NOTICE
(Lode)

NOTICE IS HEREBY GIVEN that the JARED # 13 lode mining claim has been located by ROGER P. SMITH, legal representative of JAMES STEWART COMPANY, whose address is 3033 North Central Avenue, Suite 707, Phoenix, Arizona 85012. The general course of this claim is NORTH ~~EAST~~ TO SOUTH and it is situated in the TOMBSTONE Mining District, COCHISE County, Arizona.

This claim is 1500 feet in length and 600 feet in width. The claim runs from the location monument on which this notice is posted 1500 feet in a SOUTHERLY direction to the SOUTH end line and 600 feet in a EASTERLY direction to the EAST end line. The claim boundaries are marked by six monuments, one at each corner and one at the center of each end line of the claim. The location monument on which this notice is posted is situated within Section 5, T. 21 S, R. 22 E, G&SRM, Arizona, and this claim encompasses portions of the following quarter section(s), Section(s), Township(s), and Range(s):

SW1/4 NW1/4 S.5, T.21S., R.22E.

G&SRM, Arizona.

The locality of this claim with reference to some natural object or permanent monument and additional information (if any) concerning its locality are as follows:

APPROX. 2100' SOUTH & 3000' DUE EAST FROM 1 1/2" RE-BAR MARKER AT 1/2 SECTION MARK. OF N. LATITUDE LINE OF S.6, T.21S., R.22E.

DATED AND POSTED on the ground this 7TH day of AUGUST, 1980.

LOCATOR:

Roger P. Smith

Roger P. Smith
For: JAMES STEWART COMPANY

STATE OF ARIZONA)
) ss.
COUNTY OF COCHISE)

Witness my hand and Official Seal

CHRISTINE RHODES
County Recorder

Deputy

I hereby certify that the within instrument was filed and recorded at the request of James Stewart Co. Phoenix, Ariz.

Date: AUG 7 '80 -3 05 PM

DKT. 1441 PAGE 249 16336 $3.00
Page: No.

14A

Notice on NW cor of claim

LOCATION NOTICE
(Lode)

NOTICE IS HEREBY GIVEN that the JARED # 14 lode mining claim has been located by ROGER P. SMITH, legal representative of JAMES STEWART COMPANY, whose address is 3033 North Central Avenue, Suite 707, Phoenix, Arizona 85012. The general course of this claim is NORTH ~~EAST~~ TO SOUTH and it is situated in the TOMBSTONE Mining District, COCHISE County, Arizona.

This claim is 1500 feet in length and 600 feet in width. The claim runs from the location monument on which this notice is posted 1500 feet in a SOUTHERLY direction to the SOUTH end line and 600 feet in an EASTERLY direction to the EAST end line. The claim boundaries are marked by six monuments, one at each corner and one at the center of each end line of the claim. The location monument on which this notice is posted is situated within Section 6, T. 21 S, R. 22 E, G&SRM, Arizona, and this claim encompasses portions of the following quarter section(s), Section(s), Township(s), and Range(s):

E2 & E2 S. 6 & W2 W2 S. 5, T. 21 S., R. 22 E.

G&SRM, Arizona.

The locality of this claim with reference to some natural object or permanent monument and additional information (if any) concerning its locality are as follows:

APPROX. 2100' SOUTH & 2400' DUE EAST FROM 1/2" RE-BAR MARKER AT 1/2 SECTION MARK OF N. LATITUDE LINE OF S. 6, T. 21 S., R. 22 E.

DATED AND POSTED on the ground this 7TH day of AUGUST, 1980.

LOCATOR:

Roger P. Smith

Roger P. Smith
For: JAMES STEWART COMPANY

STATE OF ARIZONA)
) ss.
COUNTY OF COCHISE)

Witness my hand and Official Seal

CHRISTINE ~~RHODES~~
County Recorder

Deputy

I hereby certify that the within instrument was filed and recorded at the request of James Stewart Co. Phoenix, Ariz.

Date: AUG 7 '80 -3 05 PM $3.00

DKT. 1441 PAGE 250

Page: No. 16337

Notice on 145
NW cor of
claim

LOCATION NOTICE
(Lode)

NOTICE IS HEREBY GIVEN that the JARED # 15 lode mining claim has been located by ROGER P. SMITH, legal representative of JAMES STEWART COMPANY, whose address is 3033 North Central Avenue, Suite 707, Phoenix, Arizona 85012. The general course of this claim is NORTH ~~EASTERLY~~ TO SOUTH and it is situated in the TOMBSTONE Mining District, COCHISE County, Arizona.

This claim is 1500 feet in length and 600 feet in width. The claim runs from the location monument on which this notice is posted 1500 feet in a SOUTHERLY direction to the SOUTH end line and 600 feet in a EASTERLY direction to the EAST end line. The claim boundaries are marked by six monuments, one at each corner and one at the center of each end line of the claim. The location monument on which this notice is posted is situated within Section 6, T. 21 S, R. 22 E, G&SRM, Arizona, and this claim encompasses portions of the following quarter section(s), Section(s), Township(s), and Range(s):

SE 1/4 NE 1/4 & NE 1/4 SE 1/4 S. 6, T. 21 S., R. 22 E.

G&SRM, Arizona.

The locality of this claim with reference to some natural object or permanent monument and additional information (if any) concerning its locality are as follows:

2100' DUE SOUTH & 1800' DUE EAST FROM 1 1/2" RE-BAR MARKER AT 1/2 SECTION MARK OF N. LATITUDE LINE OF S. 6, T. 21 S., R. 22 E.

DATED AND POSTED on the ground this 6TH day of AUGUST, 1980.

LOCATOR:

Roger P. Smith
For: JAMES STEWART COMPANY

STATE OF ARIZONA)
) ss.
COUNTY OF COCHISE)

Witness my hand and Official Seal

CHRISTINE RHODES
County Recorder

Deputy

I hereby certify that the within instrument was filed and recorded at the request of James Stewart Co. Phoenix, Ariz.

Date: AUG 7 '80 -3 05 PM

BKT. 1441 PAGE 251

Page: No. 16338

$3.00

Notice on NW cor of claim

LOCATION NOTICE
(Lode)

NOTICE IS HEREBY GIVEN that the JARED # 16 lode mining claim has been located by ROGER P. SMITH, legal representative of JAMES STEWART COMPANY, whose address is 3033 North Central Avenue, Suite 707, Phoenix, Arizona 85012. The general course of this claim is ~~NORTHERLY~~ TO SOUTH and it is situated in the TOMBSTONE Mining District, COCHISE County, Arizona.

This claim is 1500 feet in length and 600 feet in width. The claim runs from the location monument on which this notice is posted 1500 feet in a SOUTHERLY direction to the SOUTH end line and 600 feet in an EASTERLY direction to the EAST end line. The claim boundaries are marked by six monuments, one at each corner and one at the center of each end line of the claim. The location monument on which this notice is posted is situated within Section 6, T. 21 S, R. 22 E, G&SRM, Arizona, and this claim encompasses portions of the following quarter section(s), Section(s), Township(s), and Range(s):

SE 1/4 NE 1/4 & NE 1/4 SE 1/4 S. 6 SOUTH, T. 21 S., R. 22 EAST

G&SRM, Arizona.

The locality of this claim with reference to some natural object or permanent monument and additional information (if any) concerning its locality are as follows:

2100' DUE SOUTH & 600' DUE EAST FROM 1/2" RE-BAR MARKER AT 1/2 SECTION MARK OF N. LATITUDE LINE OF S. 6, T. 21 S., R. 22 E.

DATED AND POSTED on the ground this 6TH day of AUGUST, 1980.

LOCATOR:

Roger P. Smith

Roger P. Smith
For: JAMES STEWART COMPANY

STATE OF ARIZONA)
) ss.
COUNTY OF COCHISE)

Witness my hand and Official Seal

~~CHRISTINE RUCKER~~
County Recorder

Deputy

I hereby certify that the within instrument was filed and recorded at the request of James Stewart Co. Phoenix, Ariz.

Date: AUG 7 '80 -3 05 PM

DKT. 1441 PAGE 252 $3.00

Page: No. 16339

Notice on 147 NW cor of claim

LOCATION NOTICE
(Lode)

NOTICE IS HEREBY GIVEN that the JARED # 17 lode mining claim has been located by ROGER P. SMITH, legal representative of JAMES STEWART COMPANY, whose address is 3033 North Central Avenue, Suite 707, Phoenix, Arizona 85012. The general course of this claim is ~~NORTHERLY~~ TO SOUTH and it is situated in the TOMBSTONE Mining District, COCHISE County, Arizona.

This claim is 1500 feet in length and 600 feet in width. The claim runs from the location monument on which this notice is posted 1500 feet in a SOUTHERLY direction to the SOUTH end line and 600 feet in a EASTERLY direction to the EAST end line. The claim boundaries are marked by six monuments, one at each corner and one at the center of each end line of the claim. The location monument on which this notice is posted is situated within Section 6, T. 21 S, R. 22 E, G&SRM, Arizona, and this claim encompasses portions of the following quarter section(s), Section(s), Township(s), and Range(s):

NW 1/4 SE 1/4 & SW 1/4 NE 1/4 S. 6, T. 21 S., 22 E.

G&SRM, Arizona.

The locality of this claim with reference to some natural object or permanent monument and additional information (if any) concerning its locality are as follows:

2100' DUE SOUTH OF 1 1/2" RE-BAR AT 1/2 MARKER OF S. 6 T. 21 S, R. 22 E (NORTH LATIT. OF S. 6) & 600' DUE EAST

DATED AND POSTED on the ground this 6TH day of AUGUST, 1980.

LOCATOR:

Roger P. Smith
For: JAMES STEWART COMPANY

STATE OF ARIZONA)
) ss.
COUNTY OF COCHISE)

Witness my hand and Official Seal

CHRISTINE [illegible]
County Recorder

Deputy

I hereby certify that the within instrument was filed and recorded at the request of James Stewart Co. Phoenix, Ariz.

Date: AUG 7 '80 - 3 05 PM

Page: DKT. 1441 PAGE 253 No. 16340 $3.00

Notice on NW cor of claim 148

LOCATION NOTICE
(Lode)

NOTICE IS HEREBY GIVEN that the JARED # 18 lode mining claim has been located by ROGER P. SMITH, legal representative of JAMES STEWART COMPANY, whose address is 3033 North Central Avenue, Suite 707, Phoenix, Arizona 85012. The general course of this claim is ~~NORTHERLY~~ TO SOUTH and it is situated in the TOMBSTONE Mining District, COCHISE County, Arizona.

This claim is 1500 feet in length and 600 feet in width. The claim runs from the location monument on which this notice is posted 1500 feet in a SOUTHERLY direction to the SOUTH end line and 600 feet in a EASTERLY direction to the EAST end line. The claim boundaries are marked by six monuments, one at each corner and one at the center of each end line of the claim. The location monument on which this notice is posted is situated within Section 6, T. 21 S, R. 22 E, G&SRM, Arizona, and this claim encompasses portions of the following quarter section(s), Section(s), Township(s), and Range(s):

SW¼ NE¼ S-6, T.21S., RANGE 22E

G&SRM, Arizona.

The locality of this claim with reference to some natural object or permanent monument and additional information (if any) concerning its locality are as follows:

2100' DUE SOUTH OF 1½" RE-BAR AT ½ MARKER OF SECTION 6 T-21S. R. 22 EAST (NORTH LATITUDE OF S-6)

DATED AND POSTED on the ground this 6TH day of AUGUST, 1980.

LOCATOR:

Roger P. Smith
For: JAMES STEWART COMPANY

STATE OF ARIZONA)
) ss.
COUNTY OF COCHISE)

Witness my hand and Official Seal

CHRISTINE RHODES
County Recorder

Deputy

I hereby certify that the within instrument was filed and recorded at the request of James Stewart Co. Phoenix, Ariz.

Date: AUG 7 '80 -3 00 PM

BKT. 1441 PAGE 254
Page: No. 16341 $3.00

Notice on 19 NW cor of claim

LOCATION NOTICE
(Lode)

NOTICE IS HEREBY GIVEN that the JARED # 19 lode mining claim has been located by ROGER P. SMITH, legal representative of JAMES STEWART COMPANY, whose address is 3033 North Central Avenue, Suite 707, Phoenix, Arizona 85012. The general course of this claim is NORTHERLY and it is situated in the TOMBSTONE Mining District, COCHISE County, Arizona.

This claim is 1500 feet in length and 600 feet in width. The claim runs from the location monument on which this notice is posted 1500 feet in a SOUTHERLY direction to the SOUTH end line and 600 feet in a EASTERLY direction to the EAST end line. The claim boundaries are marked by six monuments, one at each corner and one at the center of each end line of the claim. The location monument on which this notice is posted is situated within Section 6, T. 21 S, R. 22 E, G&SRM, Arizona, and this claim encompasses portions of the following quarter section(s), Section(s), Township(s), and Range(s):

SW1/4 SE1/4 S. 6, T. 21S, R. 22 E.

G&SRM, Arizona.

The locality of this claim with reference to some natural object or permanent monument and additional information (if any) concerning its locality are as follows:

NW OF N. END LINE IS APPROX. 3600' DUE SOUTH FROM 1 1/2" RE-BAR MARKER AT 1/2 SECTION MARK OF N. LATITUDE LINE OF S. 6, T. 21S, R 22E.

DATED AND POSTED on the ground this 7TH day of AUGUST, 1980.

LOCATOR:

Roger P. Smith
For: JAMES STEWART COMPANY

STATE OF ARIZONA)
) ss.
COUNTY OF COCHISE)

Witness my hand and Official Seal

CHRISTINE RHODES
County Recorder

Deputy

I hereby certify that the within instrument was filed and recorded at the request of James Stewart Co. Phoenix, Ariz

Date: AUG 8 '80 - 9 15 AM $3.00

Page: 1441 No. 16385

DKT. 1441 PAGE 315

Notice on 150 NW cor of claim

LOCATION NOTICE
(Lode)

NOTICE IS HEREBY GIVEN that the JARED # 20 lode mining claim has been located by ROGER P. SMITH, legal representative of JAMES STEWART COMPANY, whose address is 3033 North Central Avenue, Suite 707, Phoenix, Arizona 85012. The general course of this claim is NORTHERLY and it is situated in the TOMBSTONE Mining District, COCHISE County, Arizona.

This claim is 1500 feet in length and 600 feet in width. The claim runs from the location monument on which this notice is posted 1500 feet in a SOUTHERLY direction to the SOUTH end line and 600 feet in an EASTERLY direction to the EAST end line. The claim boundaries are marked by six monuments, one at each corner and one at the center of each end line of the claim. The location monument on which this notice is posted is situated within Section 6, T. 21 S, R. 22 E, G&SRM, Arizona, and this claim encompasses portions of the following quarter section(s), Section(s), Township(s), and Range(s):

SW 1/4 SE 1/4 S. 6, T. 21 S, RANGE 22 E.

G&SRM, Arizona.

The locality of this claim with reference to some natural object or permanent monument and additional information (if any) concerning its locality are as follows:

NW CORNER OF N. END LINE IS APPROX. 3600' DUE SOUTH & 600' DUE EAST FROM 1 1/2" RE-BAR MARKER AT 1/4 SECTION MARK OF N. LATITUDE LINE OF S. 6, T. 21 S., R. 22 E.

DATED AND POSTED on the ground this 7TH day of AUGUST, 1980.

LOCATOR:

Roger P. Smith
For: JAMES STEWART COMPANY

STATE OF ARIZONA)
) ss.
COUNTY OF COCHISE)

Witness my hand and Official Seal

CHRISTINE RHODES
County Recorder

Deputy

I hereby certify that the within instrument was filed and recorded at the request of James Stewart Co. Phoenix, Ariz.

Date: AUG 8 '80 -9 15 AM $3.00

Dkt. 1441
Page: DKT. 1441 PAGE 316 No. 16386

Notice on NW cor of claim 151

LOCATION NOTICE
(Lode)

NOTICE IS HEREBY GIVEN that the JARED # 21 lode mining claim has been located by ROGER P. SMITH, legal representative of JAMES STEWART COMPANY, whose address is 3033 North Central Avenue, Suite 707, Phoenix, Arizona 85012. The general course of this claim is NORTHERLY and it is situated in the TOMBSTONE Mining District, COCHISE County, Arizona.

This claim is 1500 feet in length and 600 feet in width. The claim runs from the location monument on which this notice is posted 1500 feet in a SOUTHERLY direction to the SOUTH end line and 600 feet in an EASTERLY direction to the EAST end line. The claim boundaries are marked by six monuments, one at each corner and one at the center of each end line of the claim. The location monument on which this notice is posted is situated within Section 6, T. 21 S, R. 22 E, G&SRM, Arizona, and this claim encompasses portions of the following quarter section(s), Section(s), Township(s), and Range(s):

SE 1/4 SE 1/4 S. 6, T. 21 S., R. 22 E.

G&SRM, Arizona.

The locality of this claim with reference to some natural object or permanent monument and additional information (if any) concerning its locality are as follows:

NW CORNER OF N. END LINE IS APPROX. 3600' DUE SOUTH & 1200' DUE EAST FROM 1 1/2" RE-BAR MARKER AT 1/2 SECTION MARK OF N. LATITUDE LINE OF S. 6, T. 21 S., R. 22 E.

DATED AND POSTED on the ground this 7TH day of AUGUST, 1980.

LOCATOR:

Roger P. Smith
For: JAMES STEWART COMPANY

STATE OF ARIZONA)
) ss.
COUNTY OF COCHISE)

Witness my hand and Official Seal

CHRISTINE RHODES
County Recorder

Deputy

I hereby certify that the within instrument was filed and recorded at the request of James Stewart Co. Phoenix, Ariz.

Date: AUG 8 '80 -9 15 AM

Dkt. 1441 Page 317 No. 16387 $3.00

Notice on 152
NW cor of claim

LOCATION NOTICE
(Lode)

NOTICE IS HEREBY GIVEN that the JARED # 22 lode mining claim has been located by ROGER P. SMITH, legal representative of JAMES STEWART COMPANY, whose address is 3033 North Central Avenue, Suite 707, Phoenix, Arizona 85012. The general course of this claim is NORTHERLY and it is situated in the TOMBSTONE Mining District, COCHISE County, Arizona.

This claim is 1500 feet in length and 600 feet in width. The claim runs from the location monument on which this notice is posted 1500 feet in a SOUTHERLY direction to the SOUTH end line and 600 feet in a EASTERLY direction to the EAST end line. The claim boundaries are marked by six monuments, one at each corner and one at the center of each end line of the claim. The location monument on which this notice is posted is situated within Section 6, T. 21 S, R. 22 E, G&SRM, Arizona, and this claim encompasses portions of the following quarter section(s), Section(s), Township(s), and Range(s):

SE 1/4 SE 1/4 S. 6, T. 21 S., R. 22 E.

G&SRM, Arizona.

The locality of this claim with reference to some natural object or permanent monument and additional information (if any) concerning its locality are as follows:

NW CRN. OF N. END LINE IS APPROX. 3600' DUE SOUTH & 1800' DUE EAST FROM 1 1/2" RE-BAR MARKER AT 1/4 SECTION MARK OF N. LATITUDE LINE OF S. 6, T. 21 S., R. 22 E.

DATED AND POSTED on the ground this 7TH day of AUGUST, 1980.

LOCATOR:

Roger P. Smith
For: JAMES STEWART COMPANY

STATE OF ARIZONA)
) ss.
COUNTY OF COCHISE)

Witness my hand and Official Seal

CHRISTINE RHODES
County Recorder

Deputy

I hereby certify that the within instrument was filed and recorded at the request of James Stewart Co. Phoenix, Ariz.

Date: AUG 8 '80 - 9 15 AM $3.00

Dkt. 1441
Page OKT. 1441 PAGE 318 No. 16388

Notice on 153 NW cor of claim

LOCATION NOTICE
(Lode)

NOTICE IS HEREBY GIVEN that the JARED # 23 lode mining claim has been located by ROGER P. SMITH, legal representative of JAMES STEWART COMPANY, whose address is 3033 North Central Avenue, Suite 707, Phoenix, Arizona 85012. The general course of this claim is NORTH TO SOUTH and it is situated in the TOMBSTONE Mining District, COCHISE County, Arizona.

This claim is 1500 feet in length and 600 feet in width. The claim runs from the location monument on which this notice is posted 1500 feet in a SOUTHERLY direction to the SOUTH end line and 600 feet in EASTERLY direction to the EAST end line. The claim boundaries are marked by six monuments, one at each corner and one at the center of each end line of the claim. The location monument on which this notice is posted is situated within Section 6, T. 21 S, R. 22 E, G&SRM, Arizona, and this claim encompasses portions of the following quarter section(s), Section(s), Township(s), and Range(s):

SE1/4 S. 6, T21S, R22E
SW1/4 S. 5, T21S, R22E

G&SRM, Arizona.

The locality of this claim with reference to some natural object or permanent monument and additional information (if any) concerning its locality are as follows:

NW CRN. IS APPROX. 3600' DUE SOUTH & 1800' DUE EAST ~~WEST~~ FROM 1 1/2" RE-BAR MARKER AT 1/2 SECTION MARK OF N. LATITUDE LINE OF S-6, T.21S, R.22E.

DATED AND POSTED on the ground this 8TH day of AUGUST, 1980.

LOCATOR:

Roger P. Smith

Roger P. Smith
For: JAMES STEWART COMPANY

STATE OF ARIZONA)
) ss.
COUNTY OF COCHISE)

Witness my hand and Official Seal

CHRISTINE RHODES
County Recorder

Deputy

I hereby certify that the within instrument was filed and recorded at the request of James Stewart Co. Phoenix, Ariz.

Date: AUG 8 '80 -9 15 AM

Dkt. 1441 $3.00

Page OKT. 1441 PAGE 319 No. 16389

154

Notice on NW cor of claim

LOCATION NOTICE
(Lode)

NOTICE IS HEREBY GIVEN that the JARED # 24 lode mining claim has been located by ROGER P. SMITH, legal representative of JAMES STEWART COMPANY, whose address is 3033 North Central Avenue, Suite 707, Phoenix, Arizona 85012. The general course of this claim is NORTH TO SOUTH and it is situated in the TOMBSTONE Mining District, COCHISE County, Arizona.

This claim is 1500 feet in length and 600 feet in width. The claim runs from the location monument on which this notice is posted 1500 feet in a SOUTHERLY direction to the SOUTH end line and 600 feet in EASTERLY direction to the EAST end line. The claim boundaries are marked by six monuments, one at each corner and one at the center of each end line of the claim. The location monument on which this notice is posted is situated within Section 5, T. 21 S, R. 22 E, G&SRM, Arizona, and this claim encompasses portions of the following quarter section(s), Section(s), Township(s), and Range(s):

SW1/4 SW1/4 S. 5, T-21S, R22E

G&SRM, Arizona.

The locality of this claim with reference to some natural object or permanent monument and additional information (if any) concerning its locality are as follows:

N.W. CRN. IS APPROX. 3600' DUE SOUTH & 3000' DUE EAST FROM 1½" RE-BAR MARKER AT 1/2 SECTION MARK OF N. LATITUDE LINE OF S. 6, T. 21S, R. 22E

DATED AND POSTED on the ground this 8TH day of AUGUST, 1980.

LOCATOR:

Roger P. Smith

Roger P. Smith
For: JAMES STEWART COMPANY

STATE OF ARIZONA)
) ss.
COUNTY OF COCHISE)

Witness my hand and Official Seal

CHRISTINE RHODES

County Recorder

Deputy

I hereby certify that the within instrument was filed and recorded at the request of James Stewart Co. Phoenix, Ariz.

AUG 8 '80 - 9 15 AM

Date: $3.00

DKT. 1441 PAGE 320 No. 16390

155

LOCATION NOTICE
(Lode)

NOTICE IS HEREBY GIVEN that the JARED # 25 lode mining claim has been located by ROGER P. SMITH, legal representative of JAMES STEWART COMPANY, whose address is 3033 North Central Avenue, Suite 707, Phoenix, Arizona 85012. The general course of this claim is NORTH TO SOUTH and it is situated in the TOMBSTONE Mining District, COCHISE County, Arizona.

Notice on NW cor of claim

This claim is 1500 feet in length and 600 feet in width. The claim runs from the location monument on which this notice is posted 1500 feet in a SOUTHERLY direction to the SOUTH end line and 600 feet in a EASTERLY direction to the EAST end line. The claim boundaries are marked by six monuments, one at each corner and one at the center of each end line of the claim. The location monument on which this notice is posted is situated within Section 5, T. 21 S, R. 22 E, G&SRM, Arizona, and this claim encompasses portions of the following quarter section(s), Section(s), Township(s), and Range(s):

SW1/4 S. 5, T. 21 S., R. 22 E.

G&SRM, Arizona.

The locality of this claim with reference to some natural object or permanent monument and additional information (if any) concerning its locality are as follows:

N.W. CRN. IS APPROX. 3600' DUE SOUTH & 2400' DUE ~~WEST~~ EAST FROM 1½" RE-BAR MARKER AT ½ SECTION MARK OF N. LATITUDE LINE OF S. 5, T. 21 S. R. 22 E.

DATED AND POSTED on the ground this 8TH day of AUGUST, 1980.

LOCATOR:

Roger P. Smith

Roger P. Smith
For: JAMES STEWART COMPANY

?

STATE OF ARIZONA)
) ss.
COUNTY OF COCHISE)

Witness my hand and Official Seal

CHRISTINE RHODES

County Recorder

Deputy

I hereby certify that the within instrument was filed and recorded at the request of James Stewart Co. Phoenix, Ariz.

Date: AUG 8 '80 -9 15 AM $3.00

Dkt. 1441 Page 321 No. 16391

DKT. 1441 PAGE 321

156

Notice on NW cor of claim

LOCATION NOTICE
(Lode)

NOTICE IS HEREBY GIVEN that the JARED # 26 lode mining claim has been located by ROGER P. SMITH, legal representative of JAMES STEWART COMPANY, whose address is 3033 North Central Avenue, Suite 707, Phoenix, Arizona 85012. The general course of this claim is NORTH TO SOUTH and it is situated in the TOMBSTONE Mining District, COCHISE County, Arizona.

This claim is 1500 feet in length and 600 feet in width. The claim runs from the location monument on which this notice is posted 1500 feet in a SOUTHERLY direction to the SOUTH end line and 600 feet in a EASTERLY direction to the EAST end line. The claim boundaries are marked by six monuments, one at each corner and one at the center of each end line of the claim. The location monument on which this notice is posted is situated within Section 5, T. 21 S, R. 22 E, G&SRM, Arizona, and this claim encompasses portions of the following quarter section(s), Section(s), Township(s), and Range(s):

SW/4 S. 5, T. 21 S., R. 22 E.

G&SRM, Arizona.

The locality of this claim with reference to some natural object or permanent monument and additional information (if any) concerning its locality are as follows:

N.W. CRN. IS APPROX. ~~[illegible]~~ 3600' DUE SOUTH & 4200' DUE EAST FROM 1½" RE-BAR MARKER AT ½ SECTION MARK OF N. LATITUDE LINE OF S. 6, T. 21 S., R. 22 E.

DATED AND POSTED on the ground this 8TH day of AUGUST, 1980.

LOCATOR:

Roger P. Smith

Roger P. Smith
For: JAMES STEWART COMPANY

STATE OF ARIZONA)
) ss.
COUNTY OF COCHISE)

Witness my hand and Official Seal

CHRISTINE RHODES
County Recorder

Deputy

I hereby certify that the within instrument was filed and recorded at the request of James Stewart Co. Phoenix, Ariz.

Date: AUG 8 '80 - 9 15 AM $3.00

Docket 1441 Page 322 No. 16392

157

LOCATION NOTICE
(Lode)

NOTICE IS HEREBY GIVEN that the JARED # 27 lode mining claim has been located by ROGER P. SMITH, legal representative of JAMES STEWART COMPANY, whose address is 3033 North Central Avenue, Suite 707, Phoenix, Arizona 85012. The general course of this claim is NORTH TO SOUTH and it is situated in the TOMBSTONE Mining District, COCHISE County, Arizona.

This claim is 1500 feet in length and 600 feet in width. The claim runs from the location monument on which this notice is posted 1500 feet in a SOUTHERLY direction to the SOUTH end line and 600 feet in a EASTERLY direction to the EAST end line. The claim boundaries are marked by six monuments, one at each corner and one at the center of each end line of the claim. The location monument on which this notice is posted is situated within Section 5, T. 21 S, R. 22 E, G&SRM, Arizona, and this claim encompasses portions of the following quarter section(s), Section(s), Township(s), and Range(s):

SW/4 S. 5, T. 21 S., R. 22 E.

G&SRM, Arizona.

The locality of this claim with reference to some natural object or permanent monument and additional information (if any) concerning its locality are as follows:

N.W. CORNER OF CLAIM IS APPROX. 3600' DUE SOUTH & 4800' DUE EAST FROM 1½" RE-BAR MARKER AT ¼ SECTION MARK OF N. LATITUDE LINE OF S. 6, T. 21 S, R. 22 E.

DATED AND POSTED on the ground this 8TH day of AUGUST, 1980.

LOCATOR:

Roger P. Smith

Roger P. Smith
For: JAMES STEWART COMPANY

Notice on NW cor of claim

NO-28-30

AS INDICATED ON MAP

?

STATE OF ARIZONA)
) ss.
COUNTY OF COCHISE)

Witness my hand and Official Seal

CHRISTINE RHODES
County Recorder

Deputy

I hereby certify that the within instrument was filed and recorded at the request of James Stewart Co. Phoenix, Ariz.

Date: AUG 8 '80 - 9 15 AM $3.00

Page BK. 1441 PAGE 323 No. 16393

STEWART GROUP

158

CHARLESTON/TOMBSTONE PROJECT

STEWART LODE MINING CLAIMS

COCHISE COUNTY, ARIZONA

LOCATED: JULY, 1967, AND NOVEMBER, 1970

JAMES STEWART COMPANY

159

CLAIM GROUP FACT SHEET

CLAIM GROUP: Stewart

NUMBER OF CLAIMS: 9 (Nine)

CLAIM NUMBERS: 1 through 9

DOLLAR VALUE FOR ASSESSMENT: $900.00

CLAIM TYPE: Lode

CLAIM GROUP LOCATION:

TOWNSHIP(S) 20 South

RANGE(S) 21 & 22 East

MERIDIAN G. & S.R.B.M.

COUNTY(IES) Cochise

STATE Arizona

LOCATION DATE: July, 1967 & November, 1970

FIRST YEAR OF LABOR COUNTY: November 30, 1968 & thereafter

FIRST YEAR OF LABOR B.L.M.: Prior to October 22, 1979 & thereafter

COUNTY FILING FEES:

LETTER OF INTENT: As per proof

PROOF OF LABOR: $5 1st 5 pages; $1/page thereafter; $1 handling or S.A.S.E.

CERTIFICATE/NOTICE OF LOCATION: $3/Claim; $.50/claim map

B.L.M. ADDRESS: U. S. Department of the Interior
Bureau of Land Management
Arizona State Office
3707 North 7th Street
Phoenix, Arizona 85014

B.L.M. TELEPHONE NO.: (602) 261-3706

COUNTY ADDRESS: Cochise County Recorder's Office
P. O. Box 184
Bisbee, Arizona 85603

COUNTY TELEPHONE NO.: (602) 432-5703

CLAIM OWNER(S): James Stewart Company

OWNER(S) ADDRESS: c/o Steven M. Halbert
3033 N. Central Avenue
707 Mayer Central Building
Phoenix, Arizona 85012
(602) 264-2181

161

Notice of Mining Location

LODE CLAIM

TO ALL WHOM IT MAY CONCERN:

This Mining Claim, the name of which is the Stewart #1 Mining Claim, situate on land belonging to the United States of America, and in which there are valuable mineral deposits, was entered upon and lacated for the purpose of exploration and purchase by James Stewart Company, Suite 707, 3033 North Central Avenue, Phoenix, Arizona.

(LOCATOR MUST INSERT EITHER "A CITIZEN OF THE UNITED STATES," OR "WHO HAS DECLARED HIS INTENTION TO BECOME A CITIZEN OF THE UNITED STATES.")

the undersigned, on the 14th day of July, 1967

The length of this claim is 870 feet and we claim 870 feet in a north direction and 0 feet in a southwest direction from the center of the discovery point, at which this notice is posted, lengthwise of the claim together with 300 feet in width of the surface grounds, on each side of the center of said claim. The general course of the lode deposit and premises is from the southwest to the northeast

The claim is situated and located in the Tombstone Mining District, in Cochise County in the State of Arizona, about 1000 feet in a northerly direction from the 1/4 corner between Sections 25 and 36, Township 20 South, Range 21 East

The surface boundaries of the claim are marked upon the ground as follows:

Beginning at a Stone Monument N. 47° 49' W. 150' from corner #2 - Claim #LPW #2

at a point in a northwest direction 150 feet from the discovery point (at which this notice is posted), being in the center of the northeast end line of said claim; thence S. 32° 28' W. 870 feet to a Stone Monument, being the southwest corner of said claim; thence S. 57° 32' E. 600 feet to a Stone Monument being at the southeast corner of said claim; thence feet to a at the center of the end of this claim; thence N. 32° 28' E. 870 feet to a Stone Monument, being at the northeast corner of said claim; thence feet to a at the corner of said claim; thence N. 57° 32' W. 600 feet to the place of beginning.

Dated and posted on the grounds this 14th day of July, 1967

[signature] JAMES STEWART COMPANY

Gregory G. Horne [signature] ILLEGIBLE COPY

Witness Locator(s)

STATE OF ARIZONA } ss.
COUNTY OF COCHISE }

Witness my hand and Official Seal

JAMES O. DIXON
County Recorder

[signature] Deputy

Indexed	Photostat Compared	Blotted
[signature]	[signature]	[signature]

Fee $2.00 ~~$1.00~~

Docket DKT 491

I hereby certify that the within instrument was filed and recorded at request of

James Stewart Co.
Suite 707
3033 North Central Ave.
Phoenix, Ariz 85012

Date JUL 20 1967 - 8 00 AM

Page 97 No. 14953

1. NO DISC OF END CENTERS
2. AND DIRECTION WRONG DRAFTED ACCORDING TO S.M. MAP
3. DISC. ON CHIEF JUSTICE 0' FROM EC
4. EXTEND CLAIM NE/SW full 1500'

S 47° 49' E 150'

162

Notice of Mining Location

LODE CLAIM

TO ALL WHOM IT MAY CONCERN:

This Mining Claim, the name of which is the Stewart #2 Mining Claim, situate on land belonging to the United States of America, and in which there are valuable mineral deposits, was entered upon and lacated for the purpose of exploration and purchase by James Stewart Company, Suite 707, 3033 North Central Avenue, Phoenix, Arizona,

(LOCATOR MUST INSERT EITHER "A CITIZEN OF THE UNITED STATES," OR "WHO HAS DECLARED HIS INTENTION TO BECOME A CITIZEN OF THE UNITED STATES.")

the undersigned, on the 14th day of July, 1967

The length of this claim is 1500 feet and we claim 1500 feet in a westerly direction and 0 feet in a easterly direction from the center of the discovery point, at which this notice is posted, lengthwise of the claim together with 300 feet in width of the surface grounds, on each side of the center of said claim. The general course of the lode deposit and premises is from the east to the west

The claim is situated and located in the Tombstone Mining District, in Cochise County in the State of Arizona, about 1500 feet in a northerly direction from the 1/4 corner between Sections 25 and 36, Township 20 South, Range 21 East.

The surface boundaries of the claim are marked upon the ground as follows:

Beginning at a Stone Monument

at a point in a direction feet from the discovery point (at which this notice is posted), being in the center of the east end line of said claim; thence S. 14° 54' E. 300 feet to a Stone Monument, being the southeast corner of said claim; thence S. 72° 11' West 1500 feet to a Stone Monument being at the southwest corner of said claim; thence N. 14° 54' W. 600 feet to a Stone Monument at the center of the end of this claim; thence feet to a , being at the northwest corner of said claim; thence N. 72° 11' E. 1500 feet to a Stone Monument at the northeast corner of said claim; thence S. 14° 54' E. 300 feet to the place of beginning.

Dated and posted on the grounds this 14th day of July, 1967

C A Cosgrove
Gregory G. Horne
Witness

JAMES STEWART COMPANY
Locator(s)

ILLEGIBLE COPY

STATE OF ARIZONA
COUNTY OF COCHISE } ss.

Witness my hand and Official Seal

JAMES O. DIXON
County Recorder

J. M. White Deputy

Indexed	Photostat Compared	Blotted

$2.00
Fee

Docket DKT 491

I hereby certify that the within instrument was filed and recorded at request of James Stewart Co. Phoenix, Ariz

Date JUL 20 1967 - 8 00 AM

Page 98 No. 14954

1. EXACT LOCATION UNKNOWN DRAFTED ACCORDING TO SMA MAP
2. DISC LOCATED ON STEWART #1 CLAIM 0' FROM EC
3. NOT CLEAR IF EC'S located

RECEIVED

AUG 2 1967

JAMES STEWART COMPANY

Notice of Mining Location

LODE CLAIM

TO ALL WHOM IT MAY CONCERN:

This Mining Claim, the name of which is the Stewart #3 Mining Claim, situate on land belonging to the United States of America, and in which there are valuable mineral deposits, was entered upon and lacated for the purpose of exploration and purchase by James Stewart Company, Suite 707, 3033 North Central Avenue, Phoenix, Arizona

(LOCATOR MUST INSERT EITHER "A CITIZEN OF THE UNITED STATES," OR "WHO HAS DECLARED HIS INTENTION TO BECOME A CITIZEN OF THE UNITED STATES.")

the undersigned, on the _____ day of July, 19 67

The length of this claim is 1500 feet and we claim 1500 feet in a northeasterly direction and 0 feet in a southerly direction from the center of the discovery point, at which this notice is posted, lengthwise of the claim together with 300 feet in width of the surface grounds, on each side of the center of said claim. The general course of the lode deposit and premises is from the northeast to the southwest

The claim is situated and located in the Tombstone Mining District, in Cochise County in the State of Arizona, about 1100 feet in a easterly direction from the 1/4 corner between Sections 25 and 36, Township 20 South, Range 21 East.

The surface boundaries of the claim are marked upon the ground as follows:

Beginning at a Stone Monument

at a point in a _____ direction _____ feet from the discovery point (at which this notice is posted), being in the center of the southwest end line of said claim; thence S. 70° 38' E 300 feet to a Stone Monument, being the southeast corner of said claim; thence N. 19° 22' E 1500 feet to a Stone Monument being at the northeast corner of said claim; thence N. 70° 38' E. 600 feet to a _____ at the center of the _____ end of this claim; thence _____ feet to a Stone Monument, being at the northwest corner of said claim; thence S. 19° 22' W. 1500 feet to a Stone Monument at the southwest corner of said claim; thence S. 70° 38' E. 300 feet to the place of beginning.

Dated and posted on the grounds this _____ day of July, 19 67

[signature] JAMES STEWART COMPANY

Gregory G. Horne [signature] Witness

[signature] Locator(s)

STATE OF ARIZONA } ss.
COUNTY OF COCHISE }

Witness my hand and Official Seal

JAMES O. DIXON
County Recorder

[signature] Deputy

Indexed	Photostat Compared	Blotted
[signature]	[signature]	[signature]

Fee $2.00 ~~$1.00~~

Docket DKT 492

I hereby certify that the within instrument was filed and recorded at request of

James Stewart Co.
3033 N. Central Ave.
Suite 707
Phoenix, Ariz. 85012

Date JUL 31 1967 - 8 00 AM

Page 432 No. 15503

1. No Date of LOCATION
2. LOCATION ON BALD EAGLE PAT. CLAIM 0 ft SW
3. END CENTERS APPEAR NOT TO HAVE BEEN LOCATED
4. DRAWN FROM S.M. MAP

163

W

date?

164

Notice of Mining Location

LODE CLAIM

TO ALL WHOM IT MAY CONCERN:

This Mining Claim, the name of which is the Stewart #4 Mining Claim, situate on land belonging to the United States of America, and in which there are valuable mineral deposits, was entered upon and lacated for the purpose of exploration and purchase by JAMES STEWART COMPANY, Suite 707, 3033 North Central Avenue, Phoenix, Arizona

(LOCATOR MUST INSERT EITHER "A CITIZEN OF THE UNITED STATES," OR "WHO HAS DECLARED HIS INTENTION TO BECOME A CITIZEN OF THE UNITED STATES.")

the undersigned, on the 19 day of July, 1967

The length of this claim is 900 feet and we claim 900 feet in a northerly direction and 0 feet in a southerly direction from the center of the discovery point, at which this notice is posted, lengthwise of the claim together with 300 feet in width of the surface grounds, on each side of the center of said claim. The general course of the lode deposit and premises is from the south to the north

The claim is situated and located in the Tombstone Mining District, in Cochise County in the State of Arizona, about 2100 feet in a easterly direction from the 1/4 corner between Sections 25 and 36, Township 20 South, Range 21 East.

The surface boundaries of the claim are marked upon the ground as follows:

Beginning at a Stone Monument

at a point in a easterly direction 300 feet from the discovery point (at which this notice is posted), being in the center of the south end line of said Claim and on the north edge of Bald Eagle Claim ~~end line of said claim~~; thence northerly 900 feet to a Stone Monument, being the northeastern corner of said claim; thence S. 72° 11' W. 600 feet to a Stone Monument being at the northwest corner of said claim; thence southerly 900 feet to a Stone Monument ~~at the center of the~~ ~~end of this claim;~~ ~~thence~~ ~~feet to a~~, being at the southwest corner of said claim; thence feet to a at the corner of said claim; thence N. 72° 05' E. 600 feet to the place of beginning.

Dated and posted on the grounds this 19 day of July, 1967

C. A. Cosgrove
Gregory G. Horne
Witness

JAMES STEWART COMPANY
M. W. Horne, Pres
Locator(s)

STATE OF ARIZONA } ss.
COUNTY OF COCHISE }

Witness my hand and Official Seal

JAMES O. DIXON
County Recorder

H. W. White
Deputy

Indexed	Photostat Compared	Blotted

Fee $2.00 ~~$1.00~~

Docket DKT 493

I hereby certify that the within instrument was filed and recorded at request of

James Stewart Co.
3033 N. Central Ave.
Phoenix, Ariz

Date AUG 1 1967 - 8 00 AM

Page 91 No. 15659

1. DISC. COULD POSSIBLY BE ON BALD Eagle since it is right on boundary imposible to tell
2. ? loc of end centers
3. DIFF. TO PLOT USING DISCRIPT. USED MAP
4. Claim should be expanded E-W N-S To cover entire claim

165

Notice of Mining Location

LODE CLAIM

TO ALL WHOM IT MAY CONCERN:

This Mining Claim, the name of which is the STEWART #5 Mining Claim, situate on land belonging to the United States of America, and in which there are valuable mineral deposits, was entered upon and lacated for the purpose of exploration and purchase by JAMES STEWART COMPANY, Suite 707, 3033 North Central Avenue, Phoenix, Arizona

(LOCATOR MUST INSERT EITHER "A CITIZEN OF THE UNITED STATES," OR "WHO HAS DECLARED HIS INTENTION TO BECOME A CITIZEN OF THE UNITED STATES.") the undersigned, on the 22 day of July, 19 67

The length of this claim is 1500 feet and we claim 1500 feet in a easterly direction and 0 feet in a westerly direction from the center of the discovery point, at which this notice is posted, lengthwise of the claim together with 300 feet in width of the surface grounds, on each side of the center of said claim. The general course of the lode deposit and premises is from the west to the east

The claim is situated and located in the Tombstone Mining District, in Cochise County in the State of Arizona, about 1750 feet in a northeasterly direction from the 1/4 corner between Sections 25 and 36, Township 20 South, Range 21 East.

The surface boundaries of the claim are marked upon the ground as follows:

Beginning at Stone Monument

at a point in a direction 0 feet from the discovery point (at which this notice is posted), being in the center of the west end line of said claim; thence S 14° 54' E 300 feet to a Stone Monument, being the southwest corner of said claim; thence N 72° 11' E 1500 feet to a Stone Monument being at the southeast corner of said claim; thence N 14° 54' W 600 feet to a at the center of the end of this claim; thence feet to a Stone Monument, being at the northeast corner of said claim; thence S 72° 11' W 1500 feet to a Stone Monument at the northwest corner of said claim; thence S 14° 54' E 300 feet to the place of beginning.

Dated and posted on the grounds this 22 day of July, 1967

Gregory B Horne — Witness

JAMES STEWART COMPANY — Locator(s)

STATE OF ARIZONA } ss.
COUNTY OF COCHISE }

Witness my hand and Official Seal

JAMES O. DIXON
County Recorder

Deputy

Indexed	Photostat Compared	Plotted

Fee $2.00

DKT 493
Docket

I hereby certify that the within instrument was filed and recorded at request of James Stewart Co. Phoenix, Ariz

Date AUG 1 1967 - 8 00 AM

Page 92 No. 15660

1. POSSIBLE CONFLICT WITH MOTHER OR DISC LOCATION
2. Unclear if end centers were located
3. Cannot plot using this description - used S.M. MAP

166

1. Possible conflict of disc. with Pass over claim
2. Question of weather end centers were put in.
3. Drawn on map according to discript.

Notice of Mining Location

LODE CLAIM

TO ALL WHOM IT MAY CONCERN:

This Mining Claim, the name of which is the STEWART #6 Mining Claim, situate on land belonging to the United States of America, and in which there are valuable mineral deposits, was entered upon and lacated for the purpose of exploration and purchase by JAMES STEWART COMPANY, Suite 707, 3033 North Central Avenue, Phoenix, Arizona

(LOCATOR MUST INSERT EITHER "A CITIZEN OF THE UNITED STATES," OR "WHO HAS DECLARED HIS INTENTION TO BECOME A CITIZEN OF THE UNITED STATES.")

the undersigned, on the 22 day of July, 19 67

The length of this claim is 1500 feet and we claim 1500 feet in a westerly direction and 0 feet in a easterly direction from the center of the discovery point, at which this notice is posted, lengthwise of the claim together with 300 feet in width of the surface grounds, on each side of the center of said claim. The general course of the lode deposit and premises is from the east to the west

The claim is situated and located in the Tombstone Mining District, in Cochise County in the State of Arizona, about 1600 feet in a northwest direction from the 1/4 corner between Sections 25 and 36, Township 20 South, Range 21 East

The surface boundaries of the claim are marked upon the ground as follows:

Beginning at a Stone Monument

at a point in a direction feet from the discovery point (at which this notice is posted), being in the center of the east end line of said claim; thence S 14° 54' E 300 feet to a Stone Monument, being the southeast corner of said claim; thence S 72° 28' W 1500 feet to a Stone Monument being at the southwest corner of said claim; thence N 14° 54' W 600 feet to a at the center of the end of this claim; thence feet to a Stone Monument, being at the northwest corner of said claim; thence N 72° 28' E 1500 feet to a Stone Monument at the northeast corner of said claim; thence S 14° 54' E 300 feet to the place of beginning.

Dated and posted on the grounds this 22 day of July, 19 67

Witness: Gregory A. Horne

JAMES STEWART COMPANY

Locator(s)

STATE OF ARIZONA
COUNTY OF COCHISE } ss.

Witness my hand and Official Seal

JAMES O. DIXON
County Recorder

Deputy

Indexed	Photostat Compared	Plotted

Fee $2.00

DKT 493
Docket

I hereby certify that the within instrument was filed and recorded at request of

James Stewart Co
Phoenix, Ariz

Date AUG 1 1967 - 8 00 AM

Page 93 No. 15661

167

Notice of Mining Location

LODE CLAIM

TO ALL WHOM IT MAY CONCERN:

This Mining Claim, the name of which is the STEWART #7 Mining Claim, situate on land belonging to the United States of America, and in which there are valuable mineral deposits, was entered upon and lacated for the purpose of exploration and purchase by JAMES STEWART COMPANY, Suite 707, 3033 North Central Avenue, Phoenix, Arizona

(LOCATOR MUST INSERT EITHER "A CITIZEN OF THE UNITED STATES," OR "WHO HAS DECLARED HIS INTENTION TO BECOME A CITIZEN OF THE UNITED STATES.")

the undersigned, on the 22 day of July, 1967

The length of this claim is 1500 feet and we claim 1500 feet in a westerly direction and 0 feet in a easterly direction from the center of the discovery point, at which this notice is posted, lengthwise of the claim together with 300 feet in width of the surface grounds, on each side of the center of said claim. The general course of the lode deposit and premises is from the East to the West

The claim is situated and located in the Tombstone Mining District, in Cochise County in the State of Arizona, about 2100 feet in a northwest direction from the 1/4 corner between Sections 25 and 36, Township 20 South, Range 21 East.

The surface boundaries of the claim are marked upon the ground as follows:

Beginning at a Stone Monument

at a point in a direction 0 feet from the discovery point (at which this notice is posted), being in the center of the west east end line of said claim; thence S 17° 49' E 300 feet to a Stone Monument, being the southeast corner of said claim; thence S. 72° 28' W 1500 feet to a Stone Monument being at the Southwest corner of said claim; thence N 17° 49' W 602 feet ~~to a~~ ~~at the center of the~~ ~~end of this claim~~; thence ~~feet~~ to a Stone Monument, being at the northwest corner of said claim; thence N 72° 11' E 1500 feet to a Stone Monument at the northeast corner of said claim; thence S 17° 49' E 300 feet to the place of beginning.

Dated and posted on the grounds this 22 day of July, 1967

[signature] JAMES STEWART COMPANY

Gregory G. Howe [signature]

Witness Locator(s)

STATE OF ARIZONA } ss.
COUNTY OF COCHISE }

Witness my hand and Official Seal

JAMES O. DIXON

County Recorder

[signature] Deputy

Indexed	Photostat Compared	Blotted

Fee $2.00 ~~$1.00~~

Docket DKT 493

I hereby certify that the within instrument was filed and recorded at request of

James Stewart Co.
Phoenix, Ariz

Date AUG 1 1967 - 8 00 AM

Page 94 No. 15662

1. DISC LOCATED ON STEWART #2

2. APPEARS EE NOT LOCATED

3. DRAWN ON MAP ACCORDING TO DISC.

Problems

RECEIVED

DEC 11 1970

JAMES STEWART COMPANY
PHOENIX, ARIZONA

Notice of Mining Location

LODE CLAIM

TO ALL WHOM IT MAY CONCERN:

This Mining Claim, the name of which is the STEWART #8 Mining Claim, situate on land belonging to the United States of America, and in which there are valuable mineral deposits, was entered upon and located for the purpose of exploration and purchase by JAMES STEWART COMPANY, Suite 707, 3033 North Central Avenue, Phoenix, Arizona,

(LOCATOR MUST INSERT EITHER "A CITIZEN OF THE UNITED STATES," OR "WHO HAS DECLARED HIS INTENTION TO BECOME A CITIZEN OF THE UNITED STATES.")

the undersigned, on the 27 day of November, 1970.

The length of this claim is 1000 ± feet and we claim 1000 feet in a Northerly direction and 0 feet in a Southerly direction from the center of the discovery point, at which this notice is posted, lengthwise of the claim together with 200 feet in width of the surface grounds, on each side of the center of said claim. The general course of the lode deposit and premises is from the South to the North

The claim is situated and located in the Tombstone Mining District, in Cochise County in the State of Arizona, about 750 feet in a Northerly direction from the Northeast Section Corner of Section 36, T 20 S, R 21 E, G. & S. R. B. & M. The east line of claim is on the east section line of Section 25, T 20 S, R 21 E. North line of claim is common with south line of Claim HORNE #158.

The surface boundaries of the claim are marked upon the ground as follows:

Beginning at a Post

at a point in a Southerly direction 120 feet from the discovery point (at which this notice is posted), being in the center of the South end line of said claim; thence East 200 feet to a Post, being the Southeast corner of said claim; thence North 1000' ± feet to a Post at south line of Claim HORNE #158 being at the Northeast corner of said claim; thence West 200 feet to a Post at the center of the North end of this claim; thence West 200 feet to a Post, being at the Northwest corner of said claim; thence South 1000' ± feet to a Post at the Southwest corner of said claim; thence East 200 feet to the place of beginning.

Dated and posted on the grounds this 27 day of November, 1970

Brenda Hughes
Witness

JAMES STEWART COMPANY
By: Clark Hughes
Locator(s)

STATE OF ARIZONA } ss.
COUNTY OF COCHISE }

Witness my hand and Official Seal

JAMES O. DIXON
County Recorder

Deputy

Indexed	Photostat Compared	Blotted

Fee $2.00 ~~$1.00~~

Docket Dkt 670

I hereby certify that the within instrument was filed and recorded at request of James Stewart Co

Bisbee, Ariz.

Date DEC 9 '70 -9 15 AM

Page 55 No. ~~19458~~

DKT 670 PAGE 55

1. DISC. WORK NOT SEEN FOR THIS CLAIM

2. DISC ON PAT BALD EAGLE CLAIM

3. DRAWN ACCORDING TO DISCRIPTION NOT AS ON MAP

168

RECEIVED

DEC 11 1970

JAMES STEWART COMPANY
PHOENIX, ARIZONA

169

Notice of Mining Location

LODE CLAIM

TO ALL WHOM IT MAY CONCERN:

This Mining Claim, the name of which is the STEWART #9 Mining Claim, situate on land belonging to the United States of America, and in which there are valuable mineral deposits, was entered upon and lacated for the purpose of exploration and purchase by JAMES STEWART COMPANY, Suite 707, 3033 North Central Avenue, Phoenix, Arizona,

(LOCATOR MUST INSERT EITHER "A CITIZEN OF THE UNITED STATES," OR "WHO HAS DECLARED HIS INTENTION TO BECOME A CITIZEN OF THE UNITED STATES.")

the undersigned, on the 27 day of November, 19 70

The length of this claim is 1500 feet and we claim 1500 feet in a Southerly direction and 0 feet in a Northerly direction from the center of the discovery point, at which this notice is posted, lengthwise of the claim together with varying feet in width of the surface grounds, on each side of the center of said claim. The general course of the lode deposit and premises is from the North to the South.

The claim is situated and located in the Tombstone Mining District, in Cochise County in the State of Arizona, about 1400 feet in a Easterly direction from the Northeast corner of Section 36, T 20 S, R 21 E, G. & S. R. B. & M. East line of claim is common with west line of claim HEROLD #1. North line of claim is common with south line of HEROLD #17.

The surface boundaries of the claim are marked upon the ground as follows:

Beginning at a Post

at a point in a -- direction 0 feet from the discovery point (at which this notice is posted), being in the center of the North end line of said claim; thence 100' ± feet to a Post, being the Northeast corner of said claim; thence South 1500 feet to a Post being at the Southeast corner of said claim; thence West 220' ± feet to a Post at the center of the South end of this claim; thence West 270' ± feet to a Post, being at the Southwest corner of said claim; thence N. 13° E ± 1550 feet to a Post at the Northwest corner of said claim; thence East 10 feet to the place of beginning.

Dated and posted on the grounds this 27 day of November, 19 70

Carolina Hughes
Susan Hughes
Witness

JAMES STEWART COMPANY
By: Clark Hughes
Locator(s)

RECORDED

STATE OF ARIZONA } ss.
COUNTY OF COCHISE }

Witness my hand and Official Seal

JAMES O. DIXON
County Recorder

Deputy

Indexed	Photostat Compared	Blotted

Fee $2.00

I hereby certify that the within instrument was filed and recorded at request of James Stewart Co Phoenix Ariz

Date DEC 9 '70 -9 15 AM

Docket Dkt 670

Page 56 No. 19459

1. Disc. see notes below
2. Expand claim to full 1500 x 600'
3.

claims wider than 600'

DISC NOT ON CENTER LINE OF CLAIM - CLAIM NOT EQUAL DISTANCE ON either SIDE OF DISC.

Slitter Group

170

CHARLESTON/TOMBSTONE PROJECT

SUITER LODE MINING CLAIMS

COCHISE COUNTY, ARIZONA

LOCATED: JANUARY THROUGH SEPTEMBER, 1928

JAMES STEWART COMPANY

171

CLAIM GROUP FACT SHEET

CLAIM GROUP: Suiter

NUMBER OF CLAIMS: 12 (Twelve)

CLAIM NUMBERS: 1 through 12 (individually named)

DOLLAR VALUE FOR ASSESSMENT: $1,200.00

CLAIM TYPE: Lode

CLAIM GROUP LOCATION:

- TOWNSHIP(S) 20 South
- RANGE(S) 21 East
- MERIDIAN G. & S.R.B.M.
- COUNTY(IES) Cochise
- STATE Arizona

LOCATION DATE: January through September, 1928

FIRST YEAR OF LABOR COUNTY: November 30, 1929 & thereafter

FIRST YEAR OF LABOR B.L.M.: Prior to October 22, 1979 & thereafter

COUNTY FILING FEES:

- LETTER OF INTENT: As per proof
- PROOF OF LABOR: $5 1st 5 pages; $1/page thereafter; $1 handling or S.A.S.E.
- CERTIFICATE/NOTICE OF LOCATION: $3/Claim; $.50/claim map

B.L.M. ADDRESS: U. S. Department of the Interior
Bureau of Land Management
Arizona State Office
3707 North 7th Street
Phoenix, Arizona 85014

B.L.M. TELEPHONE NO.: (602) 261-3706

COUNTY ADDRESS: Cochise County Recorder's Office
P. O. Box 184
Bisbee, Arizona 85603

COUNTY TELEPHONE NO.: (602) 432-5703

CLAIM OWNER(S): James Stewart Company

OWNER(S) ADDRESS: c/o Steven M. Halbert
3033 N. Central Avenue
707 Mayer Central Building
Phoenix, Arizona 85012
(602) 264-2181

T. 20 S., R. 21 E., G. & S. R. M.

85436

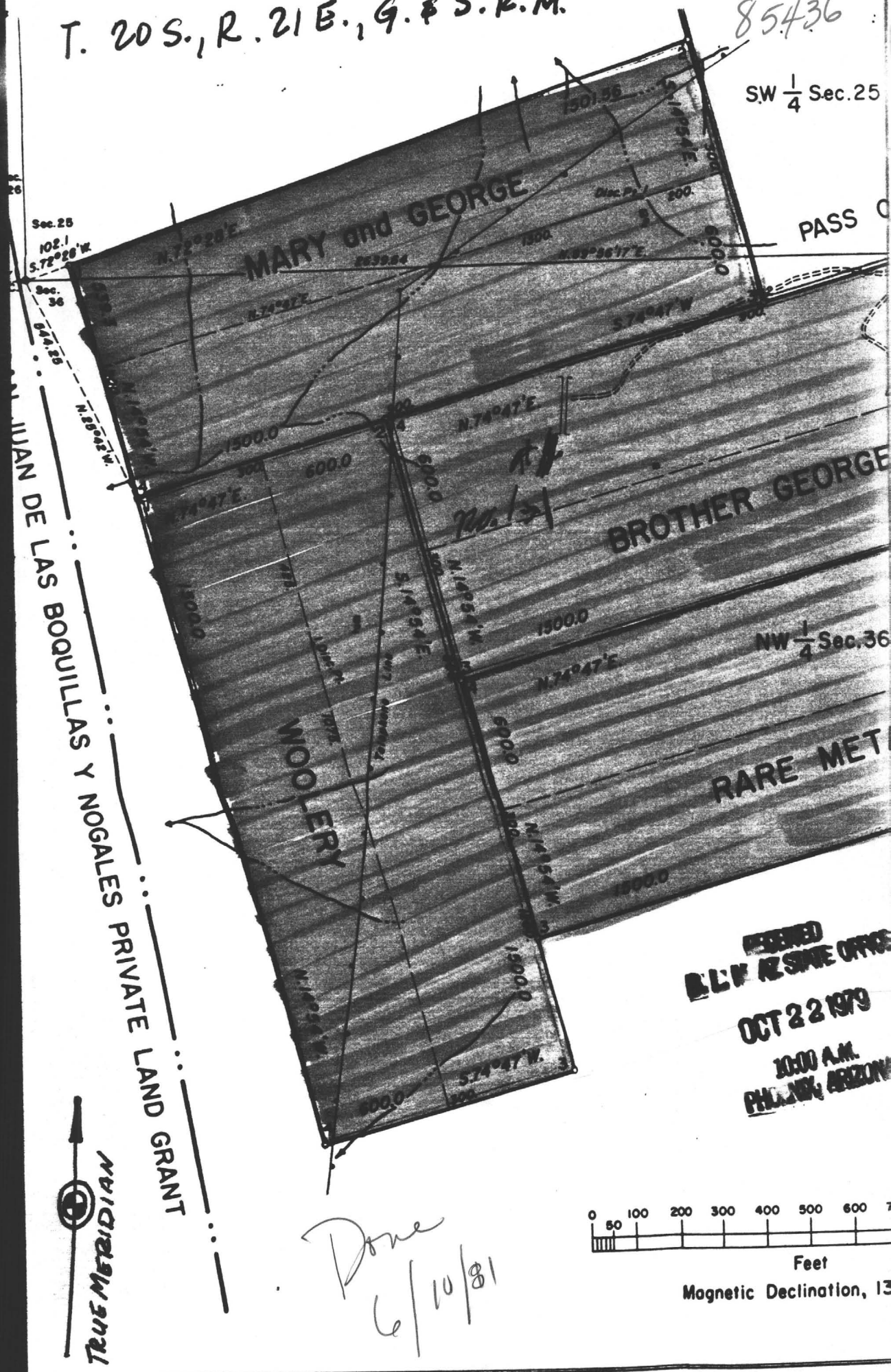

Done
6/10/81

E., G. & S.R.M.

85436

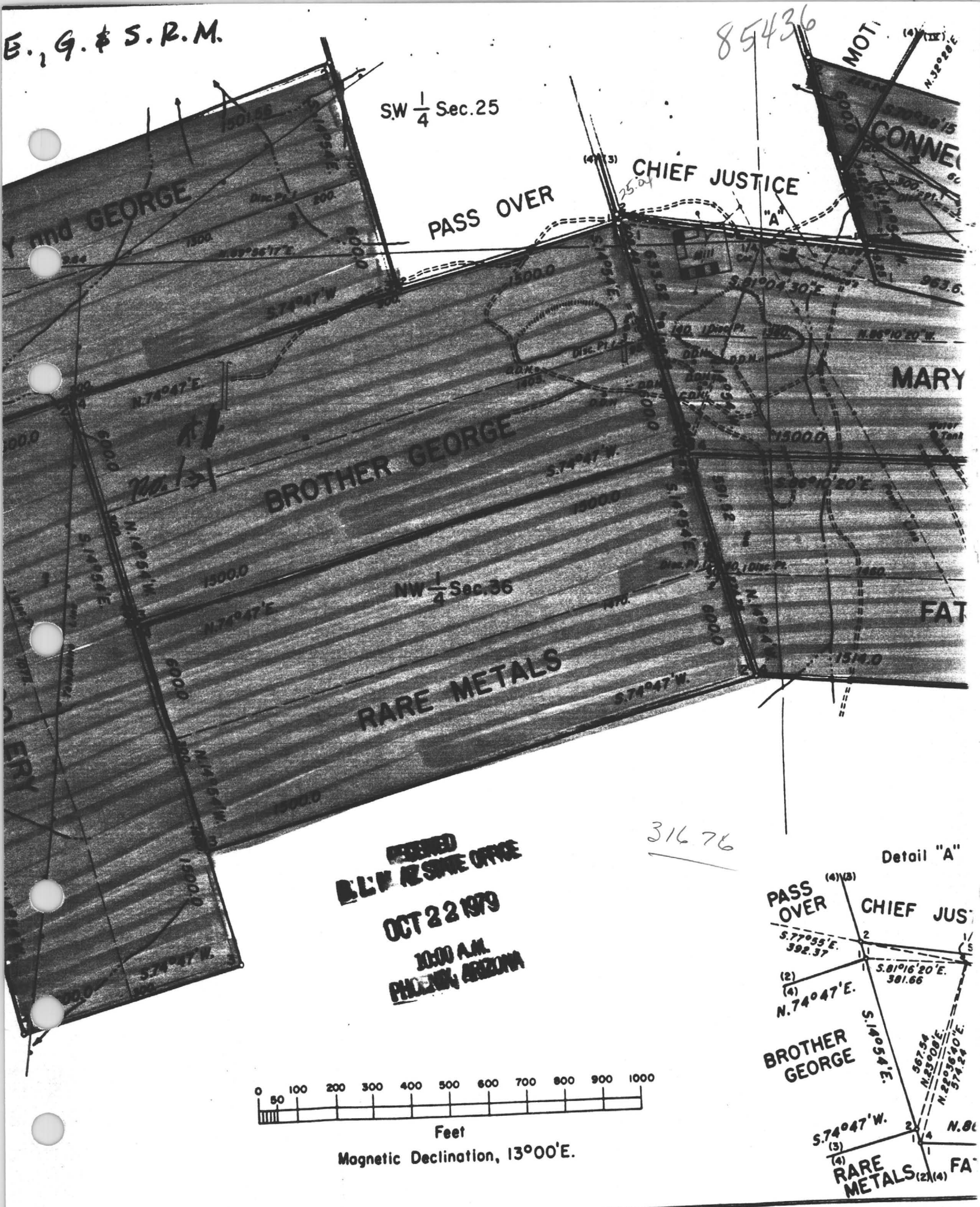

316.76

RECEIVED
B.L.M. AZ STATE OFFICE
OCT 22 1979
10:00 A.M.
PHOENIX, ARIZONA

85436

A MC 85437

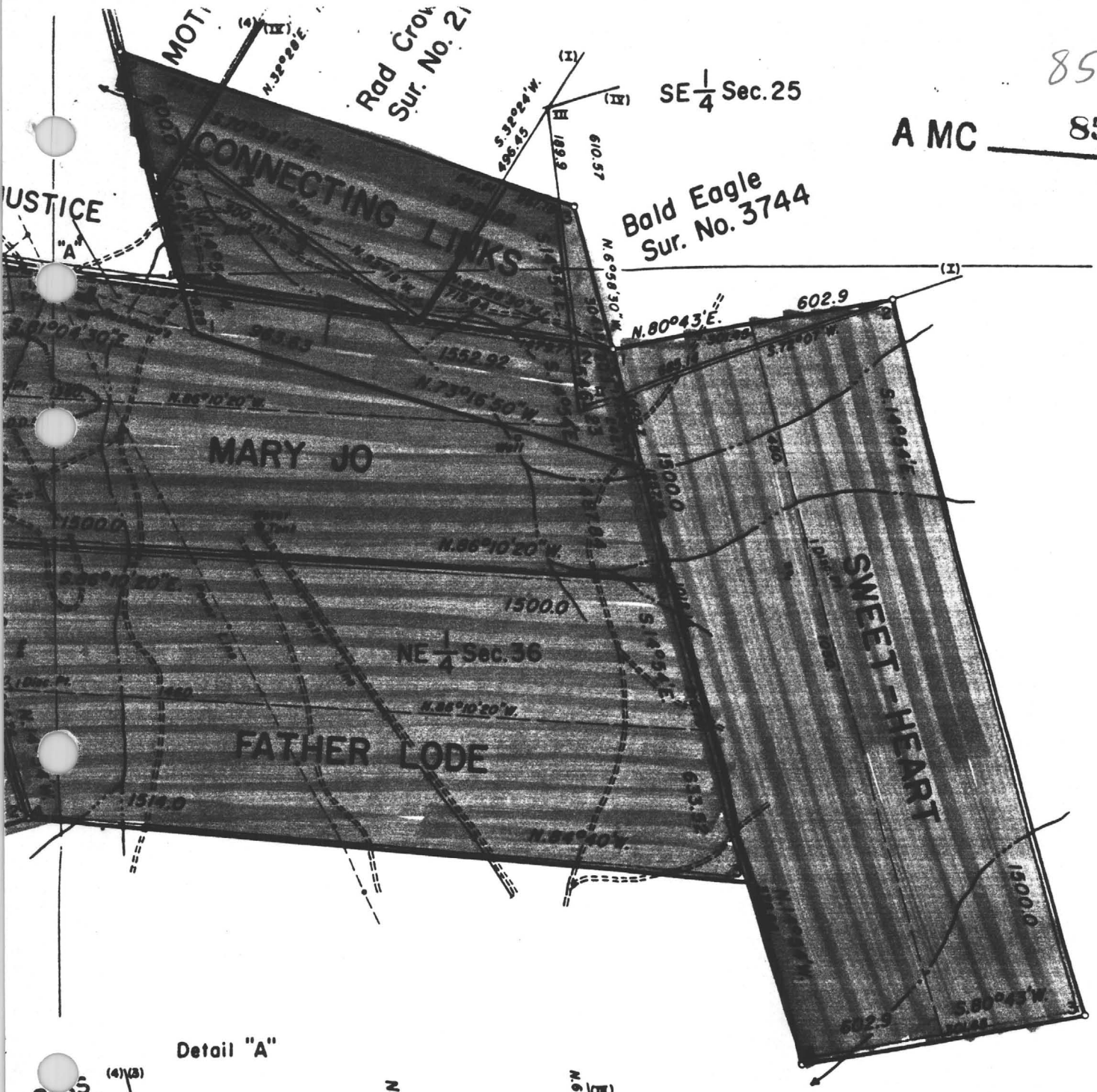

Detail "A"

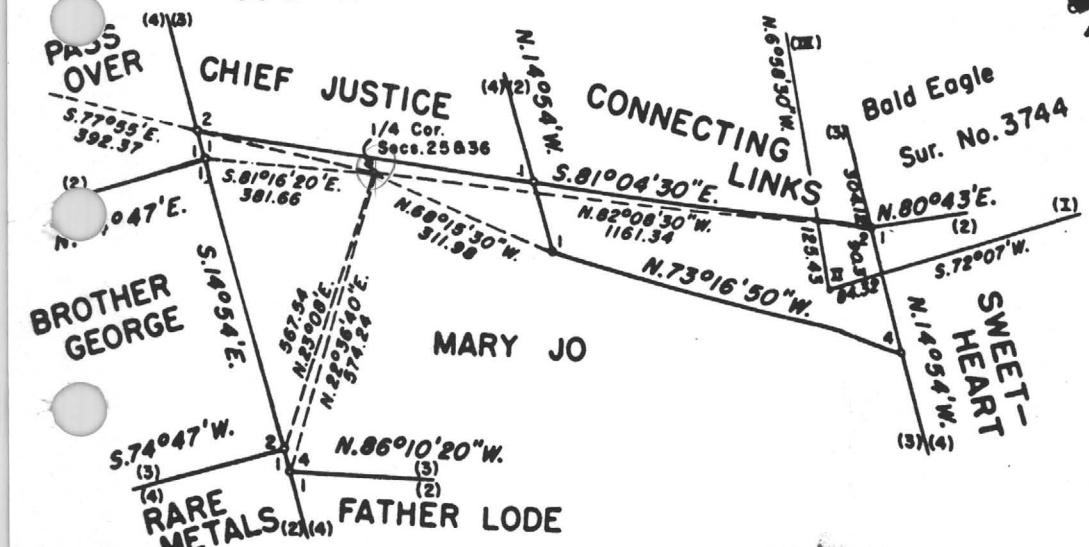

1963 APR 1 PM 1:22

PHOENIX, ARIZONA

85436

T.

SW $\frac{1}{4}$ Sec. 25

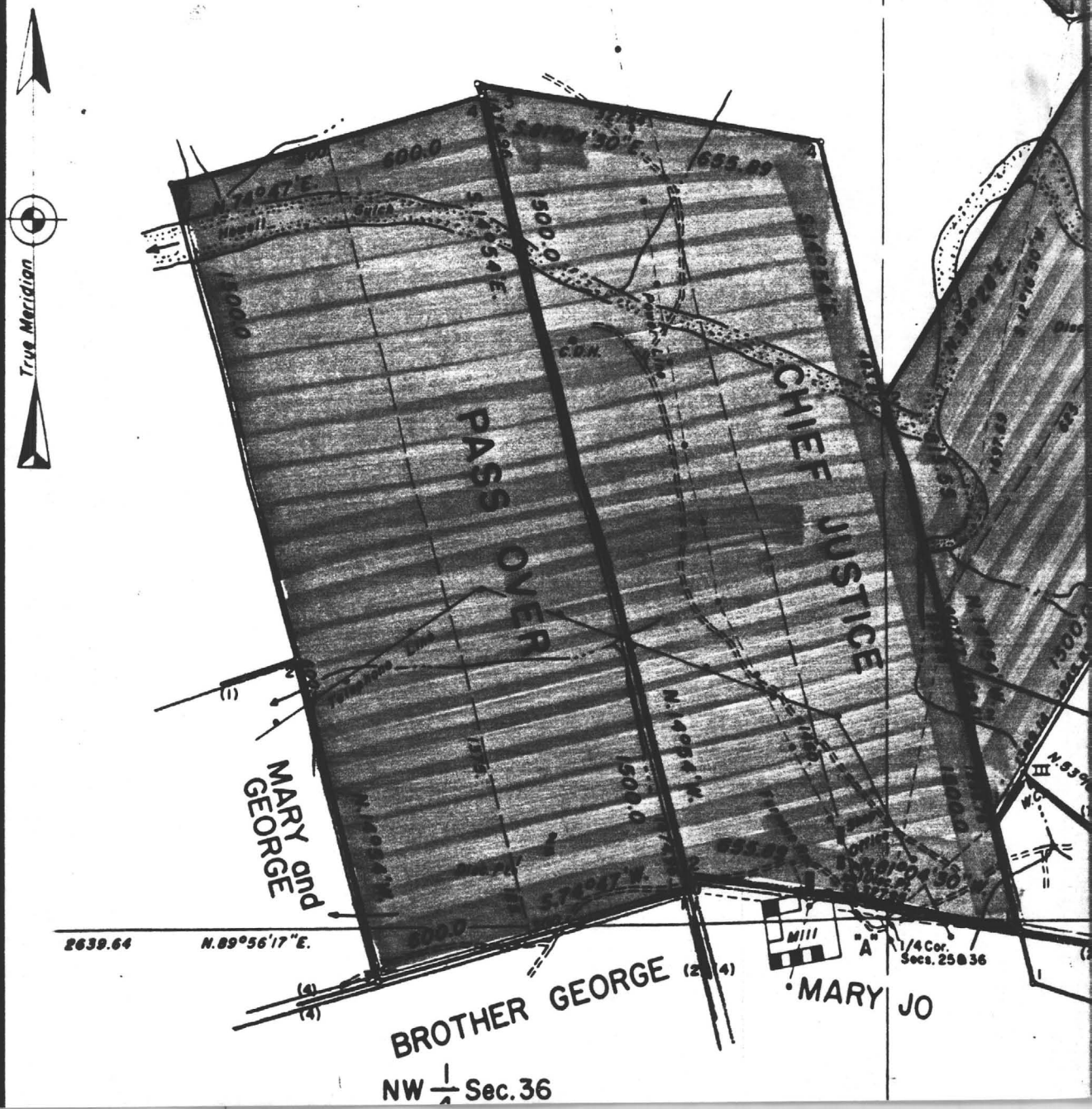

NW $\frac{1}{4}$ Sec. 36

., G. & S. R. M.



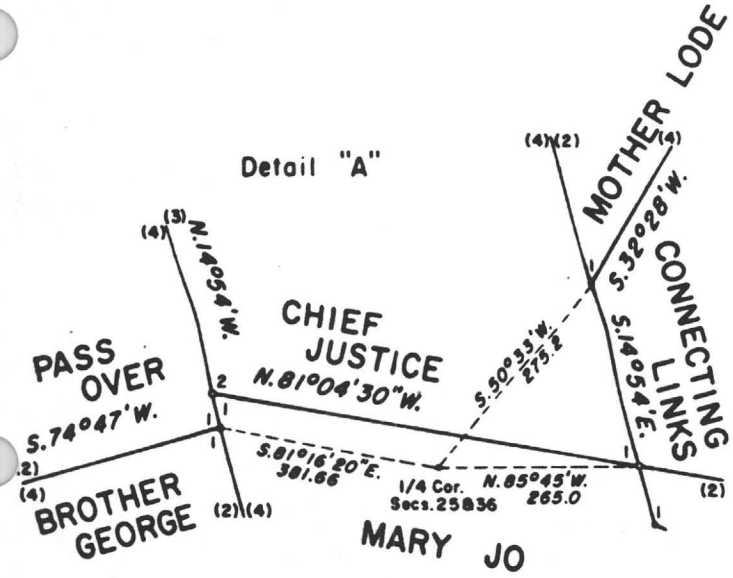

.25

.36

RECEIVED
B.L.M. AZ STATE OFFICE
OCT 22 1979
10:00 A.M.
PHOENIX, ARIZONA

85436

No. 4599
ARIZONA

A.M.C. ~~85437~~

CLAIM OF

CHARLESTON MINES

KNOWN AS THE

BROTHER GEORGE, CHIEF JUSTICE, CONNECTING LINKS, FATHER LODE L.P.W. No.2, MARY and GEORGE, MAI JO, MOTHER LODE, PASS OVER, RAF METALS, SWEET-HEART & WOOLE

COMPRISING 12 LODES

SITUATE IN

Secs. 25 & 36, T.20S., R.21E., G.& S.R.M.
COCHISE COUNTY
Tombstone Mining District
Arizona Land District
Lat. 31°39'30"N., Long. 110°09'30"W., at Cor.
Brother George

0 50 100 200 300 400 500 600 700 800 900
Feet

Magnetic Declination, 13°00'E.

Surveyed Oct. 12 to Dec. 8, 1962
By Robert Lenon, Mineral Surveyor

UNITED STATES DEPARTMENT OF THE INTE
BUREAU OF LAND MANAGEMENT

Phoenix, Arizona, March 5, 1963

I hereby certify that this plat of Mineral Surve No. 4599, Arizona, is strictly conformable to the field of said survey which have been examined and approve

Fred J. Weiler

State Directo

T. 20 S., R. 21 E., G. & S. R. M.

85436

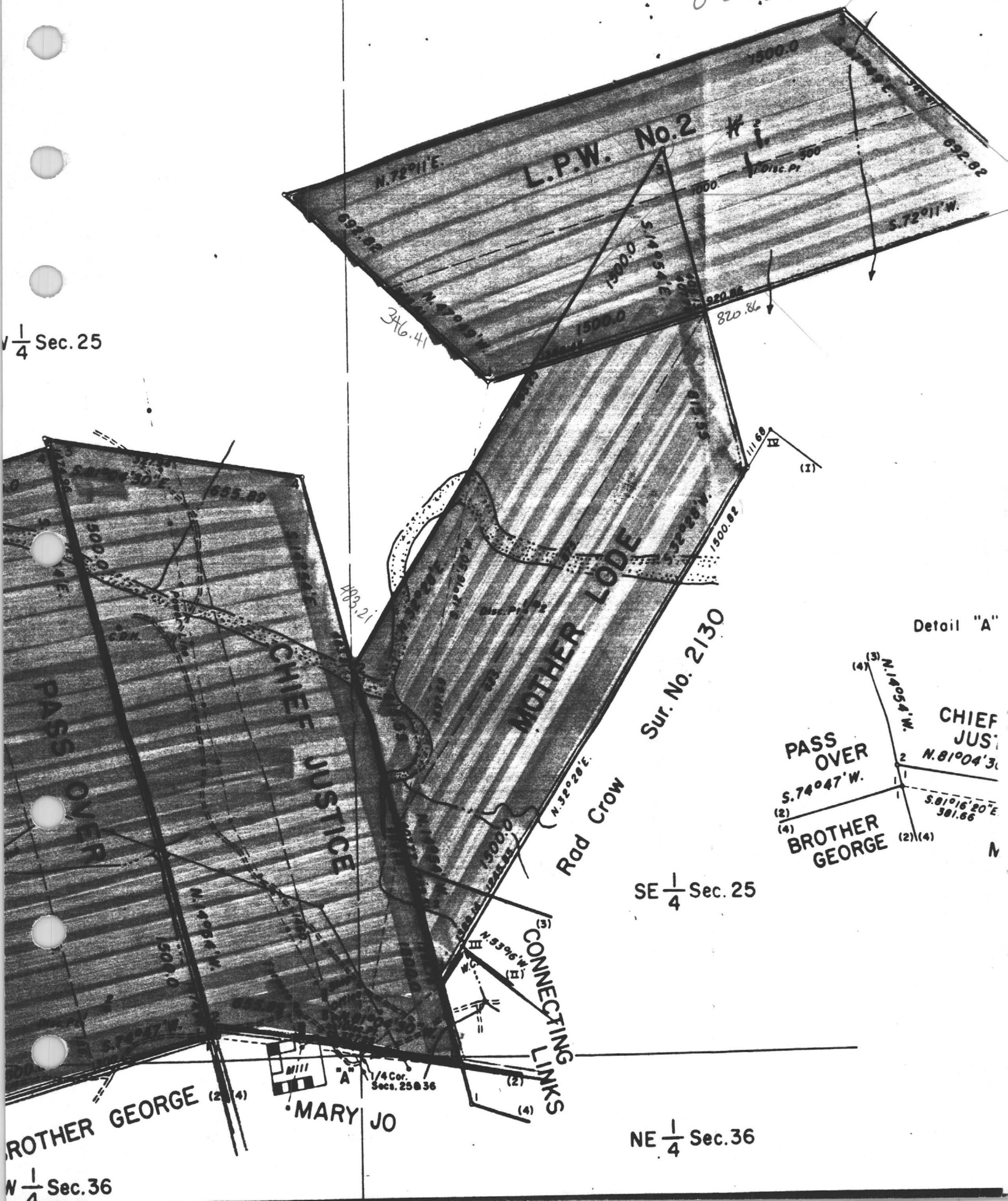

173

NOTICE OF MINING LOCATION
LODE CLAIM

BROTHER GEORGE

Instrument Lode Mining Location

Con.

Dated January 28, 1928

Filed and Recorded Mar. 29, 1928
3:45 P.M.

At Request of Lee O. Woolery

Book 67 of R.M. page 236

TO ALL WHOM IT MAY CONCERN:

This mining claim, the name of which is the Brother George Mining Claim, situate on lands belonging to the United States of America, and in which there are valuable mineral deposits, was entered upon and located for the purpose of exploration and purchase by Lee O. Woolery, a citizen of the United States, ... the Undersigned on the 28th day of January, 1928.

The length of this claim is 1500 feet and I claim 95 feet in an Easterly direction and 1405 feet in a westerly direction from the center of the discovery shaft, at which this notice is posted lengthwise of the claim, together with 300 feet in width of the surface grounds on each side of the center of said claim. The general course of the lode deposit and premises is Easterly and Westerly.

The claim is situated and located in the Tombstone Mining District in Cochise County, in the State of Arizona, about 1/4 mile in a South westerly direction from the Rad Crow patented mine.

The surface boundaries of the claim are marked upon the grounds as follows: Beginning at a monument of stone at a point in an Easterly direction 95 feet from the discovery shaft (at which this notice is posted), being in the center of the Easterly end line of said claim; thence Northerly 300 feet to a monument of stones, being the mortheasterly corner of said claim; thence Westerly 1500 feet to a monument of stones, being at the north westerly corner of said claim; thence Southerly 300 feet to a monument of stones at the center of the Westerly end of said claim; thence Southerly 300 feet to a monument of stones being at the South westerly corner of said claim; thence Easterly 1500 feet to a monument of stones at the South east rly corner of said claim; thence Northerly 300 feet to the place of beginning.

Dated and posted on the grounds this 28th day of January, 1928.

Lee O. Woolery

174

NOTICE OF MINING LOCATION
LODE CLAIM

MARY JO.

Instrument Lode Mining Location

Con.

Dated January 28, 1928

Filed and Recorded Mar. 29, 1928
3:45 P.M.

At Request of Lee O. Woolery

Book 67 of R.M. page 237

TO ALL WHOM IT MAY CONCERN:

This Mining Claim, the name of which is the MARY JO mining claim, situate on lands belonging to the United States of America, and in which there are valuable mineral deposits, was entered upon and located for the purpose of exploration and purchase by Lee O. Woolery, a citizen of the United States, ... the Undersigned on the 28th day of January 1928.

The length of this claim is 1500 feet, and I claim 140 feet in a Westerly direction and 1360 feet in an Easterly direction from the center of the discovery shaft at which this notice is posted lengthwise of the claim, together with 300 feet in width of the surface grounds on each side of the center of said claim. The general course of the lode deposit and premises is Easterly and Westerly.

The claim is situated and located in the Tombstone Mining District, in Cochise County, in the State of Arizona, about 1/8 mile in a Southwesterly direction from the Rad Crow patented mine.

The surface boundaries of the claim are marked upon the grounds as follows: Beginning at a monument of stones at a point in a westerly direction 140 feet from the discovery shaft (at which this notice is posted), being the center of the westerly end line of said claim; thence Northerly 300 feet to a monument of stones, being the North westerly corner of said claim; thence Easterly 1500 feet to a monument of stones being at the Nort easterly corner of said claim; thence Southerly 300 feet to a monument of stones at the center of the Easterly end of said claim; thence Southerly 300 feet to a monument of stones, being at the South Easterly corner of said claim; thence Westerly 1500 feet to a monument of stones at the South westerly corner of said claim; thence Northerly 300 feet to the place of beginning.

Dated and posted on the grounds this 28th day of January 1928.

Lee O. Woolery.

175

NOTICE OF MINING LOCATION
LODE CLAIM

PASS OVER

Instrument Lode Mining Location

Con.

Dated February 11, 1928

Filed and Recorded Mar. 29, 1928
3:45 P.M.

At Request of Lee O. Woolery

Book 67 of R.M. page 238

TO WHOM IT MAY CONCERN:

This Mining Claim, the name of which is the Pass Over Mining Claim, situate on lands belonging to the United States of America, and in which there are valuable mineral deposits, was entered upon and located for the purpose of exploration and purchase by Lee O. Woolery, a citizen of the United States, ... the undersigned on the 11th day of February 1928.

The length of this claim is 1500 feet, and I claim 125 feet in a Southerly direction and 1375 feet in a Northerly direction ... from the center of the discovery shaft at which this notice is posted legthwise of the claim, together with 300 feet in width of the surface grounds, on each side of the center of said claim. The general course of the lode deposit and premises is Northerly and Southerly.

The claim is situated and located in the Tombstone Mining District, in Cochise County, in the State of Arizona, about 1/4 mile in a westerly direction from the Rad Crow patented mine.

The surface boundaries of the claim are marked upon the grounds as follows: Beginning at a monument of stones at a point in a Southerly direction 125 feet from the discovery shaft (at which this notice is posted), being in the center of the Southerly end line of said claim; thence Easterly 300 feet to a monument of stones, being the South easterly corner of said claim; thence Northerly 1500 feet to a monument of stones, being at the North easterly corner of said claim; thence Westerly 300 feet to a monument of stones at the center of the Northerly end of said claim; thence Westerly 300 feet to a monument of stones, being at the North westerly corner of said claim; thence Southerly 1500 feet to a monument of stones at the Southwesterly corner of said claim; thence Easterly 300 feet to the place of beginning.

Dated and posted on the ground this 11th day of February, 1928

Lee O. Woolery

176

NOTICE OF MINING LOCATION
LODE CLAIM

CHIEF JUSTICE.

Instrument Lode Mining Location

Con.

Dated February 11, 1928

Filed and Recorded Apr. 27, 1928
9 A.M.

At Request of Lee O. Woolery

Book 67 of R.M. page 285
286

TO ALL WHOM IT MAY CONCERN;

This mining claim, the name of which is the Chief Justice Mining Claim, situate on lands belonging to the United States of America, and in which there are valuable mineral deposits, was entered upon and located for the purpose of exploration and purchase by Lee O. Woolery, a citizen of the United States... the Undersigned on thellth day of February, 1928

The length of this claim is 1500 feet, and I claim 40 feet in a Southerly direction and 1460 feet in a Northerly direction from the center of the discovery shaft at which this notice is posted leggthwise of the claim, together with 300 feet in width of the surface grounds on each side of the center of said claim. The general course of the lode deposit and premises is Northerly and Southerly.

The claim is situated and located in the Tombstone Mining District in Cochise County, in the State of Arizona, about 1/8 mile in a Westerly direction from the Rad Crow patented mine.

The surface boundaries of the claim are marked upon the grounds as follows: Beginning at a monument of stones, at a point in a southerly direction 40 feet from the discovery shaft(at which this notice is posted) , being in the center of the Southerly end line of said claim; thence Easterly 300 feet to a monument of stones, being the Southeast corner of said claim; thence northerly 1500 feet to a monument of stones, being at the North easterly corner of said claim; thence westerly 300 feet to a monument of stones at the center of the northerly end of said claim; thence Westerly 300 feet to a monument of stones, being at the North westerly corner of said claim; thence Southerly 1500 feet to a monument of stones at the South Westerly corner of said claim; thence Easterly 300 feet to the place of beginning.

Dated and posted on the grounds this 11th day of February 1928

Lee O. Woolery.

177

NOTICE OF MINING LOCATION
LODE CLAIM

FATHER LODE

Instrument Lode Mining Location
Con.
Dated February 14, 1928
Filed and Recorded Apr. 27, 1928
9 A.M.
At Request of Lee O. Woolery
Book 67 of R.M. page 287

TO ALL WHOM IT MAY CONCERN:

This mining claim, the name of which is the Father lode Mining Claim, situate on lands belonging to the United States of America, and in which there are valuable mineral deposits, was entered upon and located for the purpose of exploration and purchase by Lee O. Woolery, a citizen of the United States, ... the undersigned on the 14th day of February 1928

The length of this claim is 1500 feet and I claim 40 feet in a Westerly direction and 1360 feet in an Easterly direction from the center ofthe discovery shaft at which this notice is posted lengthwise of the claim, together with 300 feet in width of the surface grounds, on each side of the center of said claim. The genaral course of the lode deposit and premises is Easterly and Westerly.

The claim is situated and located in the Tombstone Mining District, in Cochise County, in the State of Arizona, about 1/4 mile in a Southerly direction from the Rad Crow patented mine in said District.

The surface boundaries of the claim are marked upon the grounds as follows: Beginning at a monument of stones, at a point in a Westerly direction40 feet from the discovery shaft (at which this notice is posted), being in the center of the westerly end line of said claim; thence Northerly 300 feet to a monument of stones, being the north westerly corner of said claim; thence Easterly 1500 feet to a monument of stones, being at the North easterly corner of said claim; thence Southerly 300 feet to a monument of stones at the center of the Easterly end of said claim; thence Southerly 300 feet to a monument of stones, being at the South easterly corner of said claim; thence Westerly 1500 feet to a monument of stones, at the Southwesterly corner of said claim; thence Northerly 300 feet to the place of beginning.

Dated and posted on the grounds this 14th day of February, 1928.

Lee O. Woolery.

178

NOTICE OF MINING LOCATION
LODE CLAIM

RARE METALS

Instrument Lode Mining Location
Con.
Dated February 14, 1928
Filed and Recorded Apr. 27, 1928
9 A.M.
At Request of Lee O. Woolery
Book 67 of R.M. page 288

TO ALL WHOM IT MAY CONCERN:

This mining claim, the name of which is the Rare Metals Mining Claim, situate on lands belonging to the United States of America, and in which there are valuable mineral deposits, was entered upon and located for the purpose of exploration and purchase by Lee O. Woolery, a citizen of the United States, ... the undersigned, on the 14th day of February 1928.

The length of this claim is 1500 feet, and I claim 30 feet in an Easterly direction and 1470 feet in a westerly direction from the center of the discovery shaft, at which this notice is posted lengthwise of the claim, together with 300 feet in width of the surface grounds on each side of the center of said claim. The general course of the lode deposit and premises is Easterly and Westerly.

The claim is situated and located in the Tombstone Mining District, in Cochise County, in the State of Arizona, about 1/4 mile in a South westerly direction from the Rad Crow patented mine.

The surface boundaries of the claim are marked upon the grounds as follows: Beginning at a monument of stones at a point in an easterly direction 30 feet frm the discovery shaft (at which this notice is posted), being in the center of the Easterly end line of said claim; thence Northerly 300 feet to a monument of stones, being the North easterly corner of said claim; thence Westerly 1500 feet to a monument of stones, being at the north westerly corner of said claim; thence Southerly 300 feet to a monument of stones at the center of the Westerly end of said claim; thence Southerly 300 feet to a monument of stones, being at the South westerly corner of said claim; thence Easterly 1500 feet to a Monument of stones, at the South easterly corner of said claim; thence Northerly 300 feet to the place of beginning.

Dated and posted on the grounds this 14th day of February, 1928.

Lee O. Woolery.

179

NOTICE OF MINING LOCATION
LODE CLAIM

MOTHER LODE

Instrument Lode Mining Location
Con.
Dated March 20, 1928
Filed and Recorded May 26, 1928
1:30 P.M.
At Request of Lee O. Woolery
Book 67 of R.M. page 310

TO ALL WHOM IT MAY CONCERN;

This Mining Claim, the name of which is the Mother Lode Mining Coaim, situate on lands belonging to the United States of America, and in which thre are valuable mineral deposits, was entered upon and located for the purpose of exploration and purchase by Lee O. Woolery, a citizen of the United States, ... the undersigned, on the 20 day of March, 1928.

The length of this claim is 1500 feet, and I claim 625 feet in a South westerly direction and 875 feet in a north easterly direction from the center of the discovery shaft, at which this notice is posted lengthwise of the claim, together with 300 feet in width of the surface grounds, on each side of the center of said claim. The general course of the lode deposit and premises is north easterly and south westerly.

The claim is situated and located in the Tombstone Mining District, in Cochise County, in the State of Arizona, the south easterly side line of this claim being identical almost its entire length with the north westerly side line of the Rad Crow patented mine, in said District, and the south-easterly end line running along the easterly side line of the Chief Justice unpatented claim. ?

The surface boundaries of the claim aremarked upon the grounds as follows: Beginning at a monument of stones at a point in a South westerly direction 625 feet from the discovery shaft (at which this notice is posted), being in the center of the South westerly end line of said claim; thence Northerly about 550 feet to a monument of stones, being the north westerly corner of said claim; thence North easterly 1500 feet to a monument of stones, being at the north easterly corner of said claim; thence Southerly about 550 feet to a monument of stones, at the center of the north easterly end of said claim; thence Southerly about 550 feet to a monument of stones, being at the south easterly corner of said claim; thence South westerly 1500 feet to a monument of stones at the south westerly corner of said claim; thence Northerly about 550 feet to the place of beginning.

Dated and posted on the grounds this 20 day of March, 1928

Lee O. Woolery.

180

NOTICE OF MINING LOCATION
LODE CLAIM

L. P. W. No. 2

Instrument Lode Mining Location
Con.
Dated April 24, 1928
Filed and Recorded May 26, 1928
1:30 P.M.
At Request of Lee O. Woolery
Book 67 of R.M. page 311

TO ALL WHOM IT MAY CONCERN:

This Mining Claim, the name of which is the L. P. W. No. 2, Mining Claim, situate on lands belonging to the United States of America, and in which there are valuable mineral deposits, was entered upon and located for the prupse of exploration and purchase by Lee O. Woolery, a citizen of the United States, ... the Undersigned on the 24 day of April, 1928.

The length of this claim is 1500 feet, and I claim 500 feet in a North easterly direction and 1000.00 feet in a South westerly direction from the center of the discovery shaft, at which this notice is posted lengthwise of the claim, together with 300 feet in width of the surface grounds on each side of the center of said claim. The general course of the lode depsit and premises is North easterly and South westerly.

The claim is situated and located in the Tombstone Mining District, in Cochise County, in the State of Arizona, about 1/2 mile in a Northerly direction from what is commonly known as Howell Spring on the Rad Crow Patented mine.

The surface boundaries of the claim are marked upon the grounds as follows: Beginning at a monument of stones, at a point in a North easterly direction 500 feet from the discovery shaft (at which this notice is posted) being in the center of the North easterly end line of said claim; thence South easterly 300 feet to a monument of stones, being the North easterly corner of said claim; thence Southwesterly 1500 feet to a monument of stones, being at the South easterly corner of said claim; thence North westerly 300 feet to a monument of stones at the center of the South westerly end of said claim; th nce nNorthwesterly 300 feet to a monument of stones, being at the South westerly corner of said claim; thence North easterly 1500 feet to a monument of stones, at the North westerly corner of said claim; thence South easterly 300 feet to the place of beginning.

Dated and posted on the grounds this 24 day of April, 1928.

Lee O. Woolery.

181

NOTICE OF MINING LOCATION
LODE CLAIM

CONNECTING LINKS.

Instrument Lode Mining Location
Con.
Dated September 1, 1928
Filed and Recorded Nov. 26, 1928
11 A.M.
At Request of Lee O. Woolery
Book 67 of R.M. page 559

TO ALL WHOM IT MAY CONCERN:

This Mining Claim, the name of which is the Connecting Links, Mining Claim, situate on lands belonging to the United States of America, and in which there are valuable mineral deposits, was entered upon and located for the purpose of exploration and purchase by Lee O. Woolery and Geo. A. Woolery, citizens of the United States, ... the undersigned, on the 1st day of September, 1928

The length of this claim is 1050 feet and we claim about 750 feet in an Easterly direction and 300 feet in a westerly direction from the center of the discovery shaft, at which this notice is posted, lengthwise of the claim, together with 300 feet in width of the surface grounds, on each side of the center of said claim. The general course of the lode deposit and premises is from the Easterly to the Westerly.

The claim is situated and located in the Tombstone Mining District, in Cochise County, in the State of Arizona, about 8 miles in a Southwesterly direction from Tombstone, Arizona. Said claim adjoins the ~~Bald~~ Rad Crow and Bald Eagle Patented mines.

The surface boundaries of the claim are marked upon the grounds as follows: Beginning at a monument of stones, at a point in a westerly direction about 300 feet from the discovery shaft (at which this notice is posted) being in the center of the Westerly end line of said claim; thence Northerly 300 feet to a monument of stones, being the northwesterly corner of said claim; thence Easterly 1050 feet to a monument of stones, being at the North easterly corner of said claim; thence Southerly 300 feet to a monument of stones at the center of the Easterly end of said claim; thence Southerly 300 feet to a monument of stones, being at the South easterly corner of said claim; thence Westerly 1050 feet to a monument of stones, at the Southwesterly corner of said claim; thence Northerly 300 feet to the place of beginning.

Dated and posted on the ground this 1st day of September, 1928

Lee O. Woolery

Geo. A. Woolery.

182

NOTICE OF MINING LOCATION
LODE CLAIM

MARY AND GEORGE

Instrument Lode Mining Location

Con.

Dated September 1, 1928

Filed and Recorded Nov. 26, 1928
11 A.M.

At Request of Lee O. Woolery

Book 67 of R.M. page 560

TO ALL WHOM IT MAY CONCERN:

This Mining Claim, the name of which is the Mary and George Mining Claim, situate on lands belonging to the United States of America, and in which there are valuable mineral deposits, was entered upon and located for the prupose of exploration and purchase by Lee O. Woolery and George A. Woolery, citizens of the United States, ... the undersigned on the 1st day of September, 1928.

The length of this claim is 1500 feet and we claim 200 feet in an easterly direction and 1300 feet in a westerly direction from the center of the discovery shaft, at which this notice is posted, lengthwise of the claim, together with 300 feet in width of the surface grounds on each side of the center of said claim. The general course of the lode deposit and premises is from the Easterly to Westerly.

The claim is situated and located in the Tombstone Mining District, in Cochise County, in the State of Arizona, about 1800 feet in a westerly direction from Howell Spring on the Rad Crow Patented mine, and bounded on the easterly end by the Pass Over, and on the Southerly side by the Brother George and Woolery mining claims.

The surface boundaries of the claim are marked upon the ground as follows: Beginning at a monument of stones, at a point in an Easterly direction 200 feet from the discovery shaft (at which this notice is posted), being in the center of the easterly end line of said claim; thence Northerly 300 feet to a monument of stones, being the north easterly corner of said claim; thence Westerly 1500 feet to a monument of stones, being at the north westerly corner of said claim; thence Southerly 300 feet to a monument of stones, at the center of the westerly end of said claim; thence Southerly 300 feet to a monument of stones, being at the South westerly corner of said claim; thence Easterly 1500 feet to a monument of stones at the South easterly corner of said claim; thence Northerly 300 feet to theplace of beginning.

Dated and posted on the ground this 1st day of September 1928.

Lee O. Woolery

George A. Woolery.

183

NOTICE OF MINING LOCATION
LODE CLAIM

SWEET-HEART

Instrument Lode Mining location.

Con.

Dated September 1, 1928

Filed and Recorded Nov. 26, 1928
11 A.M.

At Request of Lee O. Woolery

Book 67 of R.M. page 561

TO ALL WHOM IT MAY CONCERN:

This mining claim, the name of which is the Sweet-heart Mining Claim, situate on lands belonging to the United States of America, and in which there are valuable mineral deposits, was entered upon andlocated for the purpose of exploration and purchase by Lee O. Woolery and George A. Woolery, citzines of the United States, ... the undersigned, on the 1st day of September, 1928

The length of this claim is 1500 feet and we claim 450 feet in a Northerly direction and 1050 feet in a Southerly direction from the center of the discovery shaft, at which this notice is posted, lengthwise of the claim, together with 300 feet in width of the surface grounds, on each sid3 of the center of said claim. The general course of the lode deposit and premises is from the Northerly to Southerly

The claim is situated and located in the Tombstone Mining District, in Cochise County, in the State of Arizona, about 1200 feet in a South Easterly direction from Howell Spring on the Rad Crow Patented mine and bounded on the North by the Bald Eagle, and on the West by Mary Jo. and Father lode mining claims.

The surface boundaries of the claim are marked upon the ground as follows: Beginning at a monument of stones, at a point in a Northerly direction 450 feet from the discovery shaft (at which this notice is posted), being in the center of the northerly end line of said claim; thence Easterly 300 feet to a monument of stones, being the north easterly corner of said claim; thence Southerly 1500 feet to a 4 x 4 post 4 ft. above ground, being at the South Easterly corner of said claim; thence Westerly 300 feet to a 4 x 4 post 4 ft. above ground, at the center of the Southerly end of said claim; thence Westerly 300 feet to a monument of stones, being at the South westerly corner of said claim; thence Northerly 1500 feet to a monument of stones, at the North westerly corner of said claim; thence Easterly 300 feet to the place of beginning.

Dated and posted on the ground this 1st day of September, 1928.

Lee O. Woolery

George A. Woolery.

184

NOTICE OF MINING LOCATION
LODE CLAIM.

WOOLERY.

Instrument Lode Mining location
Con.
Dated September 1, 1928
Filed and Recorded Nov. 26, 1928
11 A.M.
At Request of Lee O. Woolery
Book 67 of R.M. page 562

TO ALL WHOM IT MAY CONCERN:

This Mining Claim, the name of which is the Woolery Mining Claim, situate on lands belonging to the United States of America, and in which there are valuable mineral deposits, was entered upon and located for the purpose of exploration and purchase by Gloria M. Woolery, a citizen of the United States, ... the undersigned, on the 1st day of September, 1928.

The length of this claim is 1500 feet and I claim 425 feet in a northerly direction and 1075 feet in a Southerly direction from the center of the discovery shaft, at which this notice is posted, lengthwise of the claim, together with 300 feet in width of the surface grounds, on each side of the center of said claim. The general course of the lode deposit and premises is northerly and southerly.

The claim is situated and located in the Tombstone Mining District, in Cochise County, in the State of Arizona, about 1/2 mile in a South westerly direction from the Rad Crow patented mine.

The surface boundaries of the claim are marked upon the grounds as follows: Beginning at a monument of stones, at a point in a Northerly direction 425 feet from the discovery shaft (at which this notice is posted) being ~~the~~ in the center of the Northerly end line of said claim; thence Easterly 300 feet to a monument of stones, being the North easterly corner o said claim; thence Southerly 1500 feet to a monument of stones, being at the South easterly corner of said claim; thence Westerly 300 feet to a monument of stones, at the center of the Southerly end of said claim; thence Westerly 300 feet to a monument of stones, being at the South westerly corner of said claim; thence Northerly 1500 feet to a monument of stones, at the North westerly corner of said claim; thence Easterly 300 feet to the place of beginning.

Dated and posted on the grounds this first day of September, 1928.

Gloria M. Woolery.

ASSIGNMENT OF RIGHT, TITLE AND INTEREST IN
UNPATENTED MINING CLAIMS

KNOW ALL MEN BY THESE PRESENTS:

THAT WHEREAS, JAMES STEWART COMPANY, an Arizona Corporation, is successor in interest of the Buyer to that certain Agreement dated the first day of June, 1957, and amended the 21st day of September, 1962, by and between JAMES STEWART COMPANY, a Texas corporation, as Buyer, and CHARLESTON MINES, an Arizona corporation, as Seller:

WHEREAS, pursuant to said Agreement said Buyer contracted to buy all of Seller's interest in certain unpatented mining claims, described as the Mary Jo Group, located in Sections 25 and 36, Township 20 South, Range 21 East, G. & S. R. B. & M., in the Tombstone Mining District, Cochise County, State of Arizona;

NOW, THEREFORE, JAMES STEWART COMPANY, an Arizona corporation, for and in consideration of the sum of $10.00 to it in hand paid by M. S. HORNE, individually, and in consideration for certain advances of funds and certain drilling and testing to be done, and other good and valuable considerations, does hereby sell, assign, transfer, and convey to M. S. HORNE, as his sole and separate property, all of its right, title and interest in and to the following claim included in the Mary Jo Group:

Woolery

It is understood that James Stewart Company will continue making the payments to Charleston Mines pursuant to the terms of the aforementioned Agreement, except that M. S. Horne will pay any royalties due that pertain to the claim being assigned by this assignment.

IN WITNESS WHEREOF, we have hereunto set our hands this 11th day of June, 1971.

JAMES STEWART COMPANY

Wallace O. Tanner
Vice President

Edward F. Herold
~~Assistant~~ Secretary

STATE OF ARIZONA)
) ss.
COUNTY OF MARICOPA)

On this, the 11th day of June, 1971, the undersigned Notary Public, personally appeared WALLACE O. TANNER and EDWARD F. HEROLD, who acknowledged themselves to be the Vice President and ~~Assistant~~ Secretary, respectively, of the JAMES STEWART COMPANY, an Arizona corporation, and that they, as such officers being authorized so to do, executed the foregoing instrument for the purposes therein contained, and affixed the corporate seal of said corporation thereto.

IN WITNESS WHEREOF, I hereunto set my hand and official seal.

Beulah D. Gray
Notary Public

My Commission Expires Oct. 6, 1974

OFFICE CORRESPONDENCE

JAMES STEWART COMPANY

MEMORANDUM

August 7, 1981

To: Steve Halbert
Harvey Hayes

Re: Federal Mining Claims being purchased from Charleston Mines, an Arizona corporation

Harvey is familiar with our so-called Suiter Federal Mining Claims being purchased from Charleston Mines, an Arizona corporation. Under our purchase contract, we have been paying $1,000 a month for these claims. The balance of the contract is now down to $2,000. We now need to make the necessary arrangements to have the claims deeded to us. Today, I received a call from Barbara Topf, 952-0175, 4106 East San Miguel, Phoenix, who represents the Charles Suiter Estate. She likewise wants to clean-up loose ends, including transferring of the claims to us. The following questions arise in connection with this matter:

1. At one time the Suiter family wanted us to buy the Charleston Mines Corporation which owns the claims, thereby getting off of their hands the necessary filing of Annual Reports, etc. We asked for certain information on the corporation, some of which they failed to provide; therefore, we dropped the matter. We are now considering whether we should have the claims patented. If so, would it be better to have them patented by the present owner, Charleston Mines Corporation, or should we have the corporation deed them to us and then have them patented ourselves? Incidentally, James Stewart Company is the purchaser of these claims.

2. We should order a "Condition of Title" and decide whether we want Title Insurance from Charleston Mines Corporation as part of the transfer.

Will Steve please work with Harvey in resolving this matter.

Edward F. Herold

EFH:vb

1/18/72

4:55 pm
Called Wally and said ok.
Efh

Agreement Suiter

JH
E

TANNER, JARVIS, OWENS & HOYT
ATTORNEYS AT LAW
913 DEL WEBB BUILDING
3800 NORTH CENTRAL AVENUE
PHOENIX, ARIZONA 85012

JARRETT S. JARVIS
MELVIN J. OWENS
WALLACE O. TANNER
ROBERT F. OWENS
FORREST T. HOYT
GEORGE E. JARVIS

TELEPHONE 264-5257

January 18, 1972

Mr. Charles H. Suiter, President
Charleston Mines, Incorporated
5008 West Weldon Avenue
Phoenix, Arizona 85031

Dear Mr. Suiter:

James Stewart Company and M. S. Horne have contacted our office and delivered to us their files dealing with the purchase agreements with Charleston Mines.

I have read the various letters you have written to James Stewart Company and Mr. Horne and have analyzed the agreements between the parties in light of the relevant law concerning these agreements.

It is obvious from your correspondence that you would like to be able to change the contracts which Charleston Mines entered into concerning these properties, however, no amount of wishful thinking on your part can change these agreements.

At the time the agreement was entered into, you were well aware that James Stewart Company could not agree to any type of production schedule since there was no real knowledge of the extent, use, marketability or feasibility of production of the sericite and there had been no ascertaining of the amount of zinc and lead sulfites or the feasibility of mining, milling and smelting these products. The contract therefore could not have had a production clause and did not have a production clause and is a firm purchase contract which covers both the federal claims and the state leases which you agreed to apply for and which were calculated and considered in the purchase price.

The fact that the state claims were included in the original agreement is further verified by the amendment dated the 21st day of September, 1962 wherein the minimum guarantee of $1,000.00 per month was reduced to $500.00 per month, and also in the second amendment dated the 10th day of July, 1969 when James Stewart Company voluntarily increased the minimum payment from $500.00 per month to $1,000.00 per month.

Back in 1962 when the reduction to $500.00 per month was made, James Stewart Company was contemplating dropping the contract for the reason that tremendous amount of money had been spent on the property without being able to get a mine in operation. During the approximately three years following the acquisition of the property, James Stewart Company spent approximately $260,000.00 in trying to set up a sericite operation on the property. The company spent something over $100,000.00 in clearing out the debris and waste materials in the old pit. It set up a very large and expensive plant for the purpose of producing acceptable sericite and a limited amount of sericite was mined and refined. At this time, it was discovered that the physical characteristics of the sericite were such that the company could not economically produce a sericite cake at the price offered by the only known market source for the material and could not be produced at a cost which would be acceptable on the open market. During this entire period of time, there was never any sale of material which would have provided more than the minimum payment to Charleston Mines in spite of the investment of $260,000.00.

I recall quite vividly the glowing terms which you used in describing the sericite and its economic feasibility, none of which was borne out by the actualities of the situation when production was commenced.

As a result of the sericite operation, the company did develop quite a stockpile of sulfite ores. It was found, however, that no smelter would accept the sulfite ores in their stockpile condition. One load was hauled to one mill and it completely clogged up their entire works. It was found that in order to put these sulfite ores in marketable condition, it would require the installation of a rather expensive mill which when projected would make the entire operation uneconomical.

Exploratory work was done by James Stewart Company and others in order to ascertain the amount of sericite ore on the property. The sericite ore contains a certain amount of zinc and lead sulfites, however,these are not in a sufficient amount to cover the relatively high cost of mining and milling the product. It was therefore found that under all conditions, the mine could not be economically put into operation as a lead and zinc mine.

The problems surrounding the mining, milling, refining and marketing of the sericite became so numerous that in spite of the very large investment, it was impossible to continue a sericite operation on the property.

After it was determined that both the sericite and lead and zinc were not marketable, other areas were explored with the possibility there might be hard metal deposits on the property.

During the past five years, the company has done extensive geophysical and mineral exploration work on this and surrounding property and has engaged in an extensive drilling program to try to determine whether or not there is an ore deposit on the property. During this time, the company has spent approximately $400,000.00 on the Charleston Mine and the immediate surrounding area in exploration and drilling work. Although some of this work has indicated that the area has some promise, it has not been conclusive enough to find that the area contains an economic deposit. On the basis of the work done to date, a mining operation would not be justified.

I also recall our discussions at the time the contract was entered into about the extent of the lead and zinc on the property and its feasibility for setting up a mining operation, however, as with the sericite this also proved totally unfounded with the result that James Stewart Company and Mr. Horne have spent some $660,000.00 in addition to the almost $150,000.00 paid to Charleston Mines.

In direct reply to some of the items you have raised in your various letters, let me advise you as follows:

1. You are not entitled under any circumstance to more than the $250,000.00 provided for in the purchase agreement. This agreement included the full right to the use of the entire property except for the small home located on the Federal Mary Jo claim and you reserved the right to the use of that home until $60,000.00 was paid. As long as a minimum payments are made to you, you have no right to object to any use made by James Stewart Company on the property or any non-use of the property as has been the case since the sericite and zinc and lead operations have proven uneconomic. Nothing in the contract requires James Stewart Company to maintain the property in any certain way and your claims regarding this are completely without foundation and unjustified.

2. The position you have taken is really absurd in that you do not recognize that almost any other purchaser would have dumped this back in your lap in 1962 and with the failure of the sericite and lead and zinc operations to be economic, it would have been most unlikely if you would have found anyone who would have paid you 10 cents for the property.

3. James Stewart Company in attempting to find something which would help it recoup all of its losses and expenses went

ahead on the hope of finding a hard metal operation and has continued to do so to this date.

4. As stated before, the state claims were included as part of the original contract. This is reiterated by both of the amendments.

5. The company is not in any way in default under their contract and there is no basis whatsoever for any of the claims which you have been making. As long as the company continues its monthly payments as provided in the contract, this is all you are entitled to under the agreement.

6. There is no basis whatsoever for your claim for damages since the company has complied in every way with the contract. I am not so sure, however, that James Stewart Company might not be entitled to damages against you because of your misrepresentation as to the economic feasibility of the sericite and lead and zinc operations.

7. It should be obvious to you for another reason that the state leases were included in the original contract since the contract provides that upon payment of the purchase price the buyer shall have the right to receive 100% interest in Charleston Mines, an Arizona corporation, free of any obligations, direct or indirect. Since James Stewart Company is to receive the corporation and its stock upon paying the sums due under the contract, you are entirely in error in carrying any value for the corporation in addition to the sums remaining due on the purchase agreement. The only value which the corporation has to its stockholders is the balance remaining due on the contract.

8. In addition to the $660,000.00 of investment in the property, the company subleased the property to two different groups, both of whom did extensive work on the property. One group did a great deal of geophysical work including exploratory drilling and also endeavored to devise an economical system for producing sericite. Both of these groups voluntarily gave up the property stating they could not find an economical basis for proceeding.

9. It should also be called to your attention that in addition to the above sums, the company has, since theinception of the contract, done all of the assessment work on both the state and federal claims and paid all necessary fees and charges pertaining to all of the claims.

If it is your desire to try to get a different agreement

from James Stewart Company and Mr. Horne so you and the Charleston stockholders might have some additional cash, I would suggest that you determine how much you would be willing to discount the balance due on the agreement for some additional cash and work it out with Mr. Horne on a business like basis.

If you continue to harrass James Stewart Company and Mr. Horne, you will leave me no alternative but to proceed with necessary legal action to compel you to do so and at the same time I will ask for damages for the additional expense and trouble you have caused the buyer under the contract and will further ask for additional damages against Charleston Mines and its stockholders.

Very truly yours,

Wallace O. Tanner

WOT:ce

316

January 17, 1972

MEMO TO: Wallace O. Tanner

RE: CHARLESTON MINES - Suiter

Charlie Suiter has been writing us various letters and making various oral statements to the effect that his contract with us is a "production" contract. Also, his letters maintain that we did damage to his plant and, therefore, that interest is owed on the plant. All of this, disregarding the fact that we have a firm purchase contract which covers everything, and as long as we are buying the Charleston Mine under this contract he is entitled to nothing more, as I see it.

During the approximately three years following the acquisition of this property from Suiter, we spent approximately $ 260,000.00 in trying to set up a Sericite operation on this property. We spent something over $100,000 in clearing out the debris and waste materials in the old pit. We set up a very large and rather expensive plant for the purpose of producing acceptable Sericite, and we actually mined and refined a limited amount of Sericite, most of which was sold to Whipple. However, the physical characteristics of the Sericite were such that we could not economically produce the Sericite cake at the price Whipple was willing to pay, and neither would our plant turn out a refined Sericite that could be sold on the market. All Sericite that was produced was sold to either Whipple or others.

As a result of this operation, we did develop quite a stockpile of sulphite ores. However, no smelter would accept these sulphite ores in their present condition. One load was hauled to one mill and it completely clogged up their works. In order to put these sulphite ores in marketable condition would require the installation of a rather expensive mill.

Exploratory work done by us and others has pretty well indicated the amount of Sericite ore that is on the property. The Sericite ore is the part that contains a certain amount of zinc and lead sulphites. The amount of zinc and lead sulphites, however, are not sufficient to cover the relatively high cost of mining and milling the product. Therefore, the mine could not be economically put into operation as a lead and zinc mine.

The problems surrounding the mining, milling, refining and marketing of the Sericite are so numerous that we have never deemed it advisable to undertake this project.

We have been of the opinion that the Charleston area might be a hard metal deposit. During the last five years we have done extensive geophysical and mineral exploration work on this and surrounding property, and have engaged in an extensive drilling program to try to determine whether or not there is an ore deposit on the property. We have spent during this time on the Charleston Mine and immediate surrounding area pproximately $400,000 in this exploration and drilling work. Although to date some our work has indicated that the area has promise, still it has not been conclusive ough to say that the area contains an economic deposit. On the basis of the work e to date, a mining operation would not be justified.

917

A number of years ago Suiter entered into a supplemental contract whereby the monthly payments on this contract were reduced from $1000 to $500 per month. In July, 1969 we voluntarily increased the payments from $500 to $1000 per month.

Suiter and his other minority owners of Charleston Mine are very elderly people. They would like to sell Charleston Mine or get their cash as rapidly as possible. He has nothing apparently to do except to think about this project and has engaged in a lot of letter writing, telephone calls, etc. trying to induce us to buy the Charleston Mine. He has some fallacious ideas that he can get more than our contract calls for, and we maintain that our contract has been kept in good force and effect, that we are not in default in any way, and legally we have to do nothing more than make our payments as provided by the contract.

Suiter maintains that we are going beyond what the mining laws permit in the activities we conduct at Charleston. Suiter also maintains that we owe him rent for the house because it is on one of the State claims, which we never bought.

The present unpaid balance on the contract is $117,400.00
Our contract provides that upon final payment we are to obtain his corporation free and clear of all obligations, direct or indirect. The "present value" of his monthly payments on the basis of 8% interest would be $81,200.

Suiter also is maintaining that he owns the State claims for which we did all of the work necessary to qualify and which it was contemplated were included under the original agreement would belong to us and which are specifically covered as being part of the contract in two supplemental agreements with him.

To summarize:

1. We maintain that we are not in any way in default with our contract with Suiter, and that he has no basis for a claim of any type for anything whatsoever, and we need do nothing more than continue to make our monthly payments, unless we should put the operation into production, in which case we would be subject to the minimum production payment requirements of the contract.

2. The State claims belong to us.

3. He has no basis for damages nor for interest, since the contract does not provide for either, and as long as we keep the contract in full force and effect, he has no basis for damages.

4. The contract specifically states that the house is on the Mary Jo Federal claim and Suiter's rights to the house were limited until we had paid $60,000 on the contract. This, of course, was accomplished a long time ago.

It is requested that you write a letter to Suiter as our legal counsel refuting all his statements and claims and stating that we do not want to be harrassed any further, as long as we are not in default of our contract, which we are not.

MSH/bde M. S. Horne

P.S. We sub-leased the property to two different groups, both of whom did extensive work on the property. The one group especially, did a lot of geophysical work, including exploratory drilling, and also endeavored to devise an economical system for producing Sericite. Both of these groups voluntarily gave up the property.

P.P.S. We have, since the inception of the contract, done all assessment work on both the State and Federal claims, and paid all necessary fees and charges pertaining to all the claims.

COPY

919

August 5, 1964

Mr. Charles H. Suiter
5008 West Weldon Avenue
Phoenix 31, Arizona

Dear Mr. Suiter:

Your letter of June 23, 1964 has been received in Mr. Horne's office and he has referred your letter to me for a reply.

Please be assured that it has always been the position of James Stewart Company that we would try in every way to get along with you regarding the Charleston Mines property. However, your letter of May 8, 1964 certainly reflects the full legal significance of the matters which were discussed. The renegotiations which resulted in the Amended Agreement were not, in any way, conditioned upon the Heron Mining Company deal and the statement made by you that the Amendment is subject to revocation at your pleasure is in error. The Amendment is clear and was never intended to be other than as stated in the Amendment itself.

You are also completely in error concerning the alleged compensation for tools, pipe, machinery, washing plant, etc. The washing plant was removed under direct orders from the State of Arizona because it constituted a hazard. All other work that has been done has been done strictly in conformity with the contract. There are no sums due you from any source other than the sums set forth in the contract.

I am sure that you are aware that a great amount of money has been expended in developing the pit and the underground veins. Mr. Eiden dug the underground vein to ninety feet, whereupon the old shaft supports gave way at the seventy-five foot level in the sericite, and a part of the shaft was lost. There has been no damage to the property and the property has been maintained in strict compliance with the agreement. This is the extent of the James Stewart Company liability.

You have made an additional point concerning the James Stewart Company's right to grant subleases on the property. Please be advised that under the contract James Stewart Company is not restricted in any way in subleasing the property and can do so without any consent on the part of Charleston Mines.

In regard to the assessment work, we have been advised that Mr. Coppock has informed you of the work done during the year 1964. Sums in excess of $4,500 were expended by Mr. Eiden. At least eighteen tons of lead and zinc ore were removed and shipped to the smelter. Shaft No. 5 was reopened and extended to ninety feet, as previously discussed. This work clearly qualifies the property for the full assessment work required for the current year.

Let me emphasize again that we are always willing to cooperate and work with you, but that we must stand on the basis of our contractual agreement; and under this agreement, none of the matters complained of in your letter have any merit.

Very truly yours,

TANNER, JARVIS & OWENS

WOT:da

Wallace O. Tanner
Attorney at Law

201

NOTICE OF NON-LIABILITY

NOTICE IS HEREBY GIVEN TO ALL PERSONS, that the undersigned, the CHARLESTON MINES, an Arizona Corporation, is the owner of the Mary Jo Group of Twelve (12) unpatented mining claims and is the Lessee under a State of Arizona Mineral Lease No. M-786 covering eight mineral claims known as the State Group, all situated in the Tombstone Mining District, in Sections 25 and 36 Twp 20 S Range 21 E, Cochise County, Arizona, the names of which and the books and pages of the records in the office of the County Recorder of Cochise County, Arizona, wherein the location notices thereof are recorded are as follows:

MARY JO GROUP:

Name of claim	Record of Mines Book	Page	Name of Claim	Record of Mines Book	Page
Brother George	67	236	Mother Lode	67	310
Mary Jo	67	237	L.P.W. No. 2	67	311
Pass-Over	67	238	Connecting Links	67	559
Chief Justice	67	286	Mary and George	67	560
Father Lode	67	287	Sweet-heart	67	561
Rare Metals	67	288	Woolery	67	562

STATE GROUP: State of Arizona Mineral Lease No. M-786 covering Eight Mineral Claims named State No. 1; 2; 3; 4; 5; 6; 7 and 8 - 174 pgs 406-413

That the said mining claims are now under a Production Contract of Sale to the James Stewart Company, a Texas Corporation, whose address is 3033 North Central Avenue, Phoenix, Arizona, and that the said mining claims are about to be worked and operated by the James Stewart Company and Harlow Jones and the Tombstone Mica Company of Tucson, Arizona by virtue of and through a joint operating agreement.

That the undersigned Charleston Mines corporation is not working or operating said mine or mining claims, or any part thereof, and does not intend to work or operate said mine or mining claims or any part thereof, nor will the Charleston Mines purchase or contract to purchase any equipment, materials or supplies for use on said mining claims, nor will the Charleston Mines hire or employ any labor to work on the said mining claims, THEREFORE NOTICE IS HEREBY GIVEN that the Charleston Mines Corporation will not be responsible for the payment to any person or firm for any claim, bill or debts for materials, supplies and/or equipment furnished, rented or sold to the James Stewart Company, to Harlow Jones and/or the Tombstone Mica Company and that the said mine and mining claims will not be subject to any lien or liens for any labor, materials, equipment or supplies performed or furnished to the joint operators of said mine and mining claims.

That this notice is recorded in the office of the County Recorder of Cochise County, Arizona and copies of this notice ~~is~~ are posted at conspicuous places about the working area, the collar of the shaft, the entrance to the pit and at the office entrance.

IN WITNESS WHEREOF, the Board of Directors of the Charleston Mines have authorixed and ordered this instrument to be executed by its President and Secretary and its corporate seal to be hereunto affixed, this 21st day of February 1961.

ATTEST:

Anna H. Suiter
Secretary.....

CHARLESTON MINES
by Chas. H. Suiter
President..

State of Arizona)
Cochise County) ss

Subscribed and sworn to before me this 21st day of February 1961 by Charles H. Suiter as President of the Charleston Mines, An Arizona Corporation.

My commission expires _____ 1964 Phyllis Noyes
Notary Public

STATE OF ARIZONA
COUNTY OF COCHISE } ss
Witness my hand and Official Seal

I hereby certify that the within instrument was filed and recorded at request of

CHARLES H. SUITER
5008 West Weldon Avenue
Phoenix, Arizona

Fee $ 6.00

Total $

FEB 24 1961 - 9 30 AM

Docket 268 Page 564 No. 3409

998

LEE O. WOOLERY TO GEORGE A. WOOLERY.	Instrument Mining Deed. Con. $10.00 Dated August 8, 1928 Filed and Recorded Oct. 18, 1935 9 A.M. At Request of George A. Woolery Book 33 of D.M. page 172

.... and by these presents does grant, bargain, sell, remise, release and forever quit-claim unto the said party of the second part, and to his heirs and assigns

An undivided one half (1/2) interest in and to the following described unpatented mining claims, situated in the Tombstone Mining District, in Cochise County, State of Arizona, the location notices of which are recorded in the office of the County Recorder of said Cochise County, in Book 67 Record of Mines, at the pages set opposite their names respectively, to-wit:

	Page
Brother George	236
Mary Jo.	237
Pass Over,	238
Chief Justice	286
Father Lode,	287
Rare Metals,	288
Mother Lode	310
L.P.W.No. 2	311

...

IN WITNESS WHEREOF, the said party of the first part has hereunto set his hand the day and year first above written.

Lee O. Woolery

State of Arizona.)
: ss.
County of Cochise.)

..... (duly acknowledged August 8, 1928, by Lee O. Woolery, before J. T. Kingsbury, Notary Public of Cochise County, Arizona. Seal Affixed, Commission expires 2-1-1932.) ...

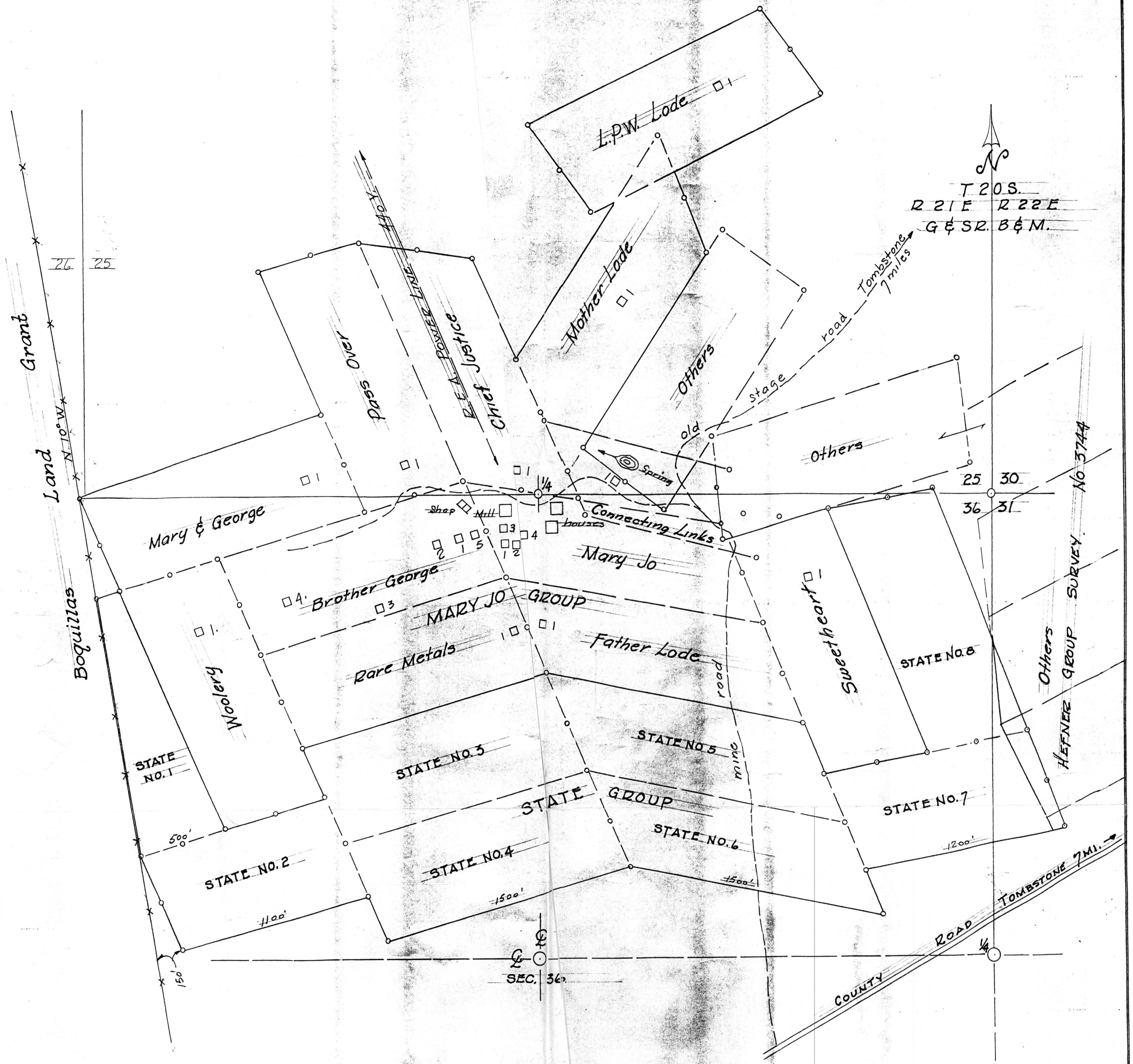

PLAT OF MARY JO GROUP OF 12 CLAIMS AND PROPOSED STATE GROUP OF 8 CLAIMS

JAMES STEWART COMPANY - CHARLESTON MINES - TOMBSTONE ARIZONA

SCALE 1" = 400'

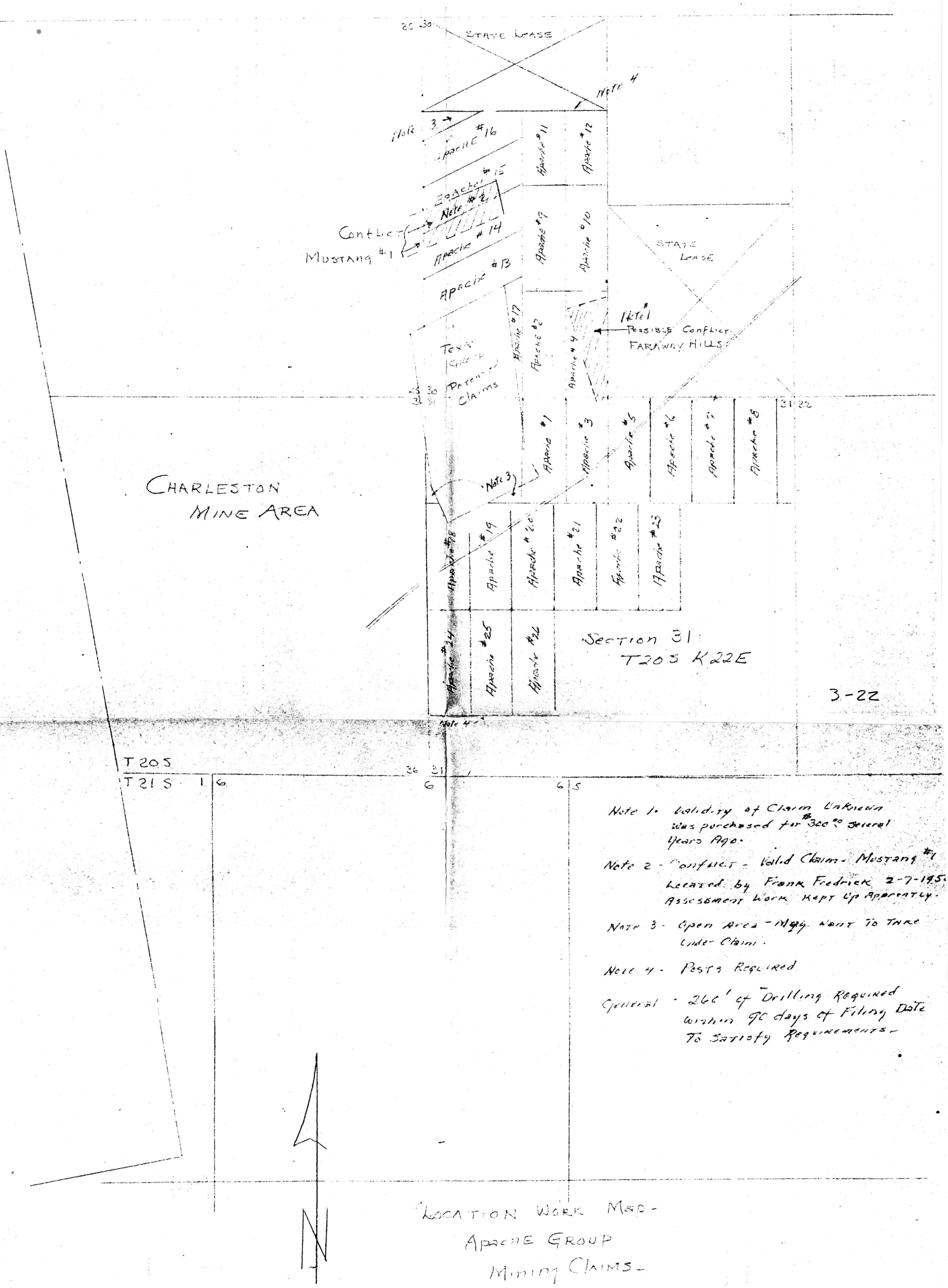

Note 1. Validity of Claim Unknown was purchased for $300.00 Several Years Ago.

Note 2 - Conflict - Valid Claim - Mustang #1 Located by Frank Fredrick 2-7-195[illegible] Assessment Work Kept Up Apparently.

Note 3 - Open Area - May Want To Take Under Claim.

Note 4 - Posts Required

General - 266' of Drilling Required within 90 days of Filing Date To Satisfy Requirements -

LOCATION WORK MAP -
APACHE GROUP
MINING CLAIMS -

7-7-1969.

84789

STEWART (1-9)

APACHE (1-44)

HORNE (1-33, 43-51, 61-69, 110-117, 155-158, 164-172)

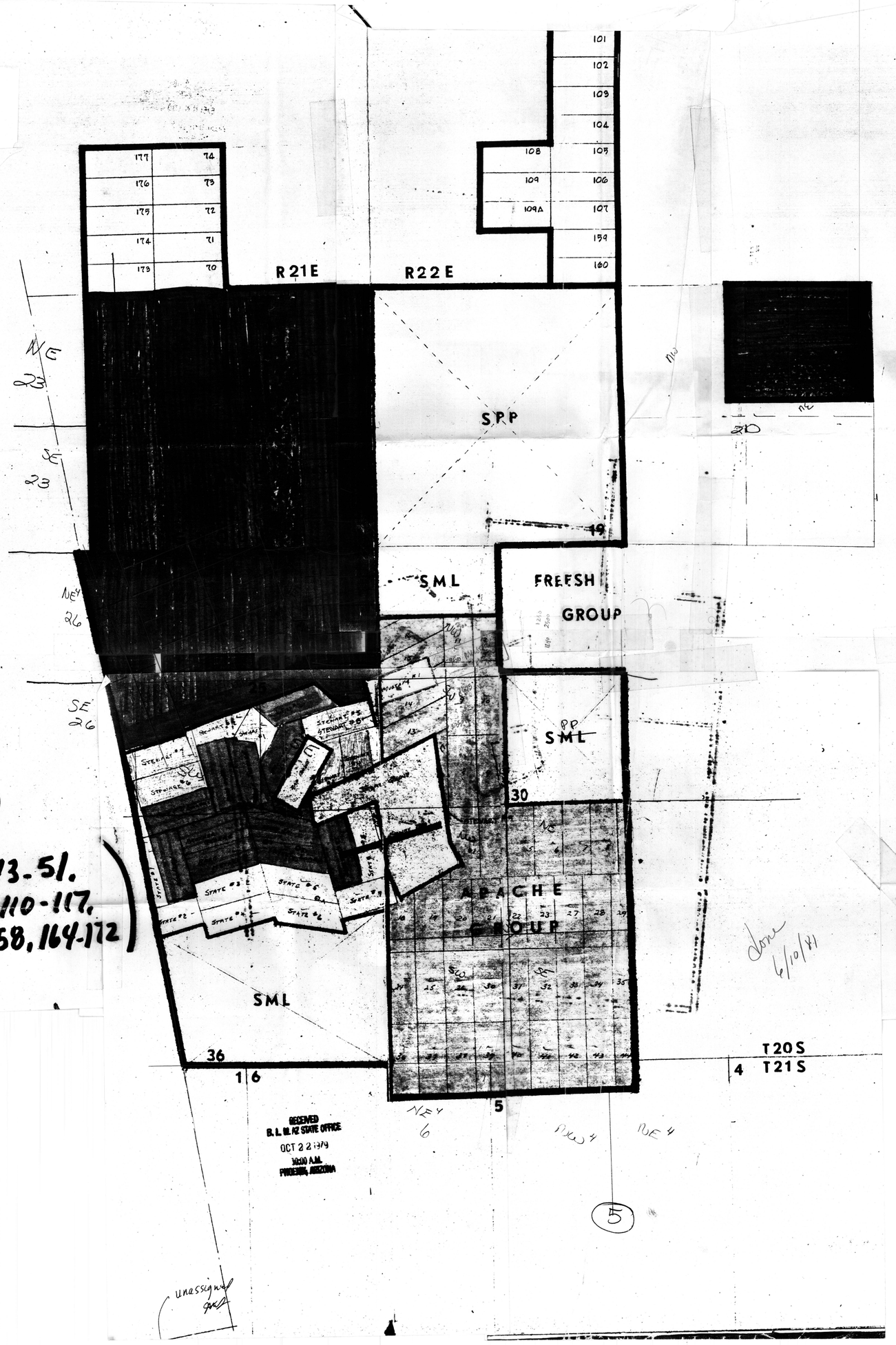

RECEIVED
B. L. M. AZ STATE OFFICE
OCT 22 1979
10:00 A.M.
PHOENIX, ARIZONA

RECEIVED
B. L. M. AZ STATE OFFICE
OCT 22 1979
10:00 A.M.
PHOENIX, ARIZONA