PHOENIX, ARIZONA

LODE CLAIM

TO ALL WHOM IT MAY CONCERN:

This Mining claim, the name of which is the Jean Mining Claim, situate on lands belonging to the United States of America, and in which there are valuable mineral deposits, was entered upon and located for the purpose of exploration and purchase by Kathleen M. Bennett, Matia M. Burk, Marion M. Kramer and Jean M. Nuttall, citizens of the United States (Locator must insert either a "citizen of the United States," or "who has declared his intention to become a citizen of the U. S.) the undersigned, on the first day of July, 1954.

The length of this claim is fifteen hundred (1500) feet and we claim nine hundred (900) feet in a southerly direction and six hundred (600) feet in a northerly direction from the center of the discovery shaft, at which this notice is posted, lengthwise of the claim together with three hundred (300) feet in width of the surface grounds, on each side of the center of said claim. The general course of the lode deposit and premises is from the south to the north.

The claim is situated and located in the Tombstone Mining District, in Cochise County in the State of Arizona, about 1 ½ miles in a northeasterly direction from the town of Tombstone, (Court House) and immediately north of Walnut Gulch, the Pearce wagon road passing through it. This claim was formerly known as the "Big Bonanza".

The surface boundaries of the claim are marked upon the ground as follows: Beginning at a monument of stones at a point in a southerly direction 900 feet from the discovery shaft (at which this notice is posted), being in the center of the southerly end line of said claim; thence 300 feet to a monument of stones, being the southeast corner of said claim; thence 1500 feet to a monument of stones, being at the northeast corner of said claim; thence 300 feet to a monument of stones at the center of the northerly end of this claim; thence 300 feet to a monument of stones being at the northwest corner of said claim; thence 1500 feet to a monument of stones at the southwest corner of said claim; thence 300 feet to the place of beginning.

Dated and posted on the grounds this first day of July, 1954.

Jean M. Nuttall, Agent

1388

MAP FILED IN A MC 35556

PROPERTIES INCLUDED IN LEASE AGREEMENT-

SOLSTICE GROUP	LODE —	20
MISY GROUP	LODE ——	23
JEANIE	LODE - LOCATED = W½ OF NW¼ OF NW¼ S. 15	1
	TOTAL OF	44

15 MISY LOCATED = W½ OF SEC. 10. T. 20 S, R. 22 E

8 " " E½ OF S. 9, T 20 S, R 22 E

1 JEANIE " OVER LAYING MISY 5, 8, 9, + 10. THE SAME IN PRECIP-

BEING RESERVED AS LEACH PAD + PLANT SITE.

ALONG WITH WATER WELL WITH 1½" SUBMERSALE PUMP,

BOOSTER PUMP BETWEEN WELL + PRESSURE TANK, 1-BALL VAL.

1½" OUTLET FROM TANK RESERVED FOR EX. ESCAPULE.

WITH TELEPHONE OUTLET AT WELL SITE FOR OFFICE

SERVICE, WITH ELECTRICITY FOR OFFICE.

440 VOLT WITHIN ONE POLE DISTANCE OF LEACH PAD

SITE. APPROXIMATELY 20 ACRES OF DESIRED GRADE, WITH

MINIMUM OF GRADING.

MISY'S 3-4-13-14-15-20-21 + 24 OVERLAY PAT MINE

CLAIMS, "GOOD SAMARITAN 849", "DRAGOON 650" &

"HAZARD 649". IN CONTROL + OWNED BY —

MR. STEVE TIMA

2242 E. LINCOLN DR PHONE 602- 955-3535

PHOENIX, AZ- 85016.

BLUE JACKET + BUNKER HILL WERE NEVER COMPLETED

ON PATENT- TAX PAID BY MR. S. TIMA. ON DISCOVERY

OF THIS, MR TIMA RECORDED LODE CLAIMS, USING

TO BE PAT, DESCRIPTIONS, IN COCHISE CO. RECORDERS

OFFICE. ON OR AROUND SEPT OR OCT-,, HE STATED TO ME. APPROXIMATELY 7 MONTH'S AGO. LEAVING MISY'S, 4-6-14-15-16 BEING RIGHTFUL OWNERS- BY LOCATION IN 1968, BY E.B. + E.H. ESCAPULE. AS MR. TIMA HAS FAILED TO MARK + POST ON GROUND THE LAWFUL WAY, HAS NO IDEA WHERE THE PAT. OR PHONEY LODE CLAIMS MAY LAY- ATTORNEY ROBERT E. CATTANY OF TUCSON. HAS MADE EXTENSIVE RESEARCH ON LAWS, FED + STATE AS TO VALIDITY OF LODE CLAIMS LOCATED OVER PAT. CLAIMS, HIS FINDINGS ARE THAT MY MISY'S ALL ARE IN GOOD STANDING.

Jeannie Unpatented Mining Claim BLM A-MC # 97107

Located in the Tombstone Mining Dist., Cochise County, Arizona, on Jan. 4 1980 and recorded in Docket 1390, Page 159, Cochise County Recorder, and with the B L M, Arizona office -

Quit Claim Deed to Ernest Escapule, Jr. on March 25, 1980. Docket 1410, Page 192 for the purpose of clearing title to Misc. # 5, 8, 9, 10. which were located & recorded April 19, 196

The Jeanie parallels the Sultana Patented Mining Claim along the North boundry. During the location of the programed leach pad site.

MISY GROUP LODE MINING CLAIMS

LOCATED BY E.B. & E.H. ESCAPULE

T. 20 S. R. 22 E.

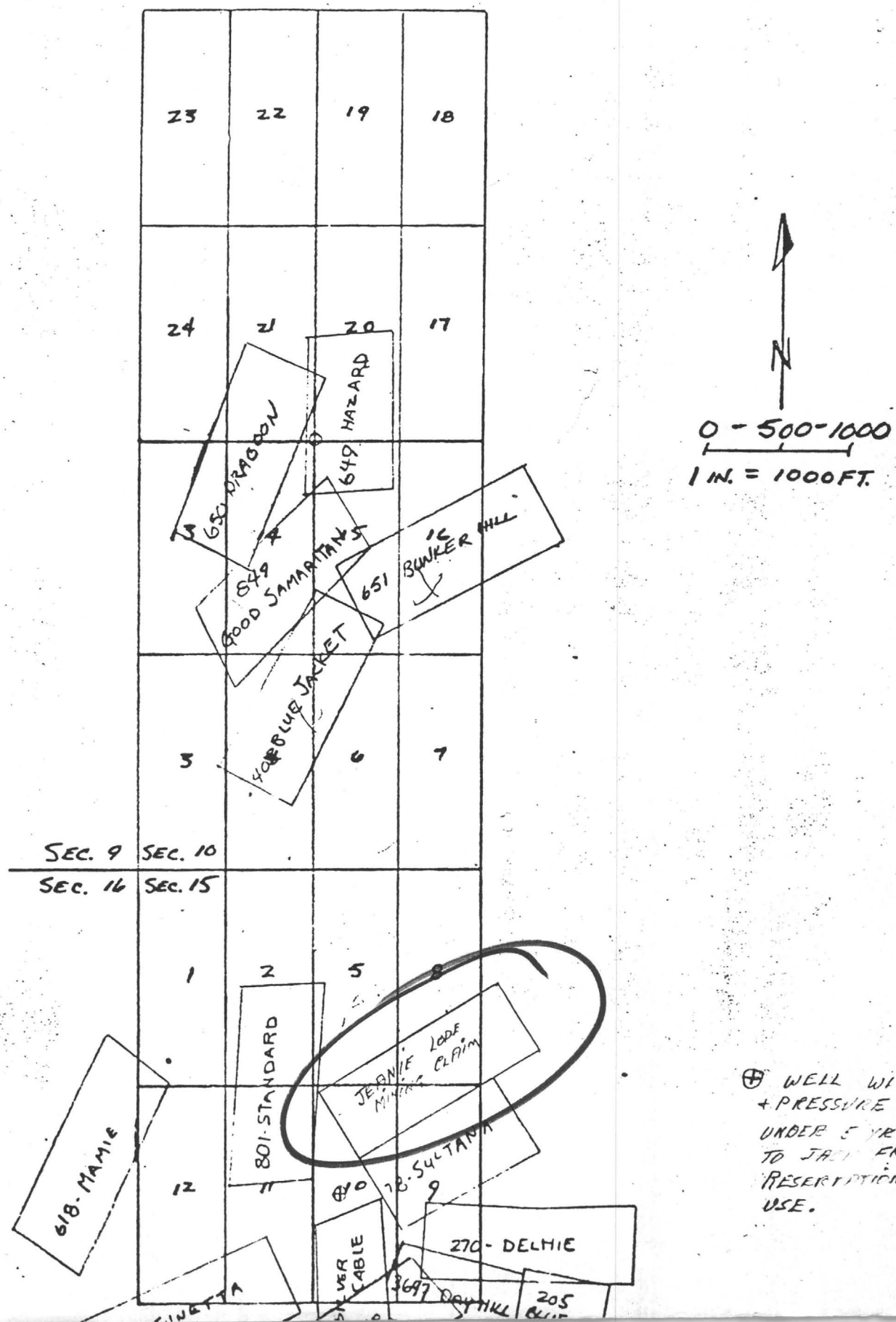

⊕ WELL WITH PUMP + PRESSURE TANK. UNDER 5 YR AGREE[illegible] TO JA[illegible] FRANKS. [illegible] RESERVATIONS FOR E[illegible] USE.

A NC 97107

(MAP MUST BE ATTACHED TO THE LOCATION CERTIFICATE)

MAP OF JEANIE LODE

attached to and hereby made part of the location certificate, which map is prepared from an actual field survey of said Lode Claim

1. Name and Address of discoverer of Claim:

Name WAYNE WINTERS

Address Box 146, Tombstone, Az. 85638

2. Legal Subdivision of the land upon which the claim is located if such land is surveyed NW of Sec. 15, Twp. 20S Range 22E in Cochise County, Arizona

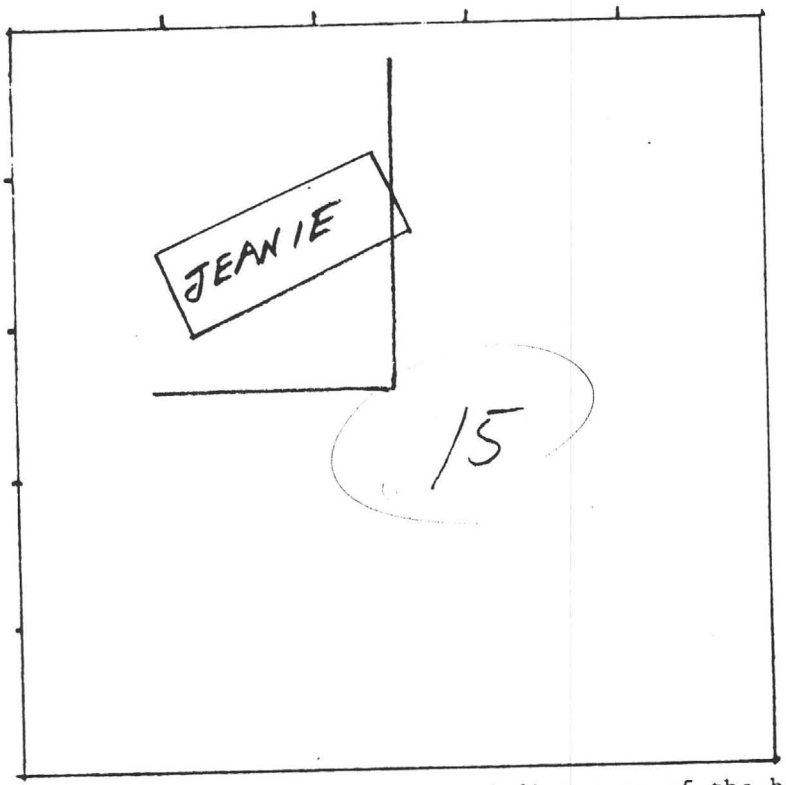

3. The claim pattern with courses and distances of the boundary lines is as above

Dated at Tombstone, Arizona this 4th day of January 1980.

Wayne Winters

Locator

RECEIVED BLM AZ STATE OFFICE JAN 22 1980 1000 A.M. PHOENIX, ARIZONA

A HC 97107

(MAP MUST BE ATTACHED TO THE LOCATION CERTIFICATE)

97107

MAP OF JEANIE LODE

attached to and hereby made part of the location certificate, which map is prepared from an actual field survey of said Lode Claim.

1. Name and Address of discoverer of Claim:

Name WAYNE WINTERS

Address Box 146, Tombstone, Az. 85638

2. Legal Subdivision of the land upon which the claim is located if such land is surveyed NE of Sec. 15, Twp. 20S Range 22E in Cochise County, Arizona

97107

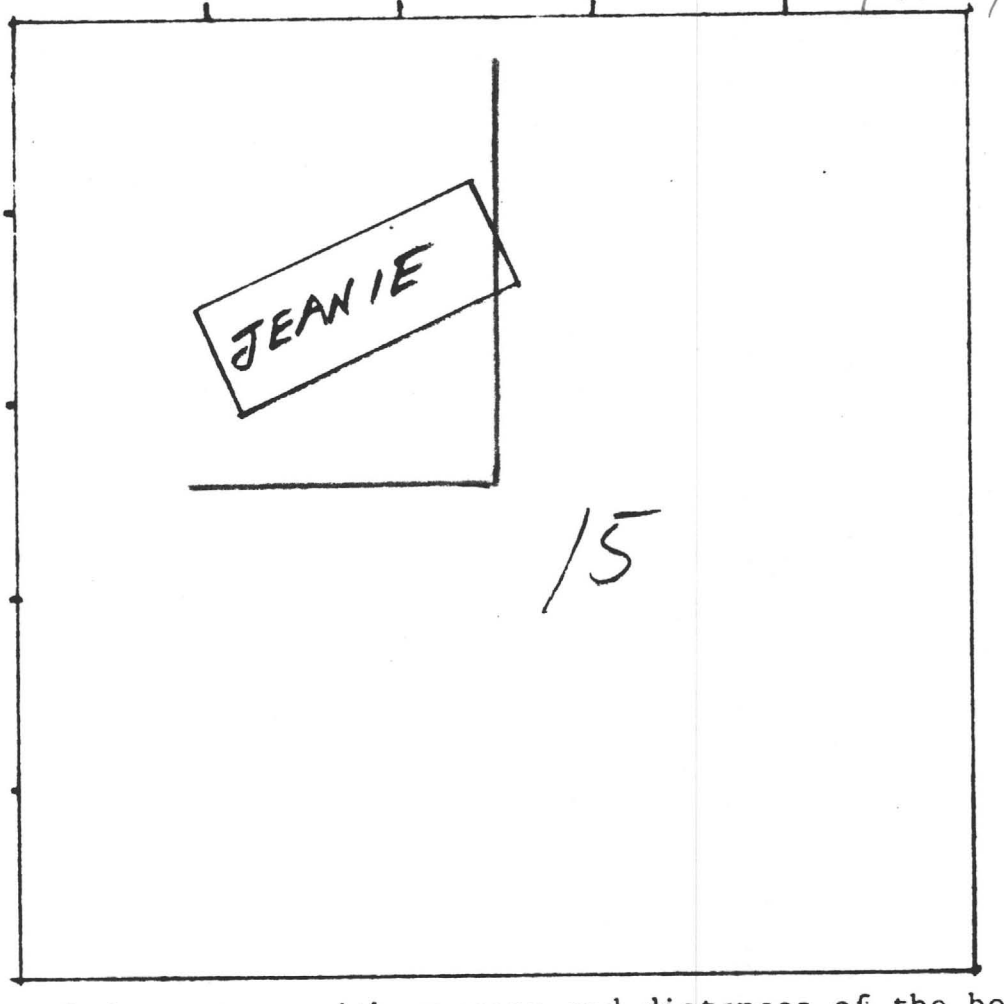

3. The claim pattern with courses and distances of the boundary lines is as above

Dated at Tombstone, Arizona this 4th day of January 1980.

(MAP MUST BE ATTACHED TO THE LOCATION CERTIFICATE)

MAP OF JEANIE LODE

attached to and hereby made part of the location certificate, which map is prepared from an actual field survey of said Lode Claim

1. Name and Address of discoverer of Claim:

   Name WAYNE WINTERS

   Address Box 146, Tombstone, Az. 85638

2. Legal Subdivision of the land upon which the claim is located if such land is surveyed NE¼ of Sec. 15, Twp. 20S Range 22E in Cochise County, Arizona

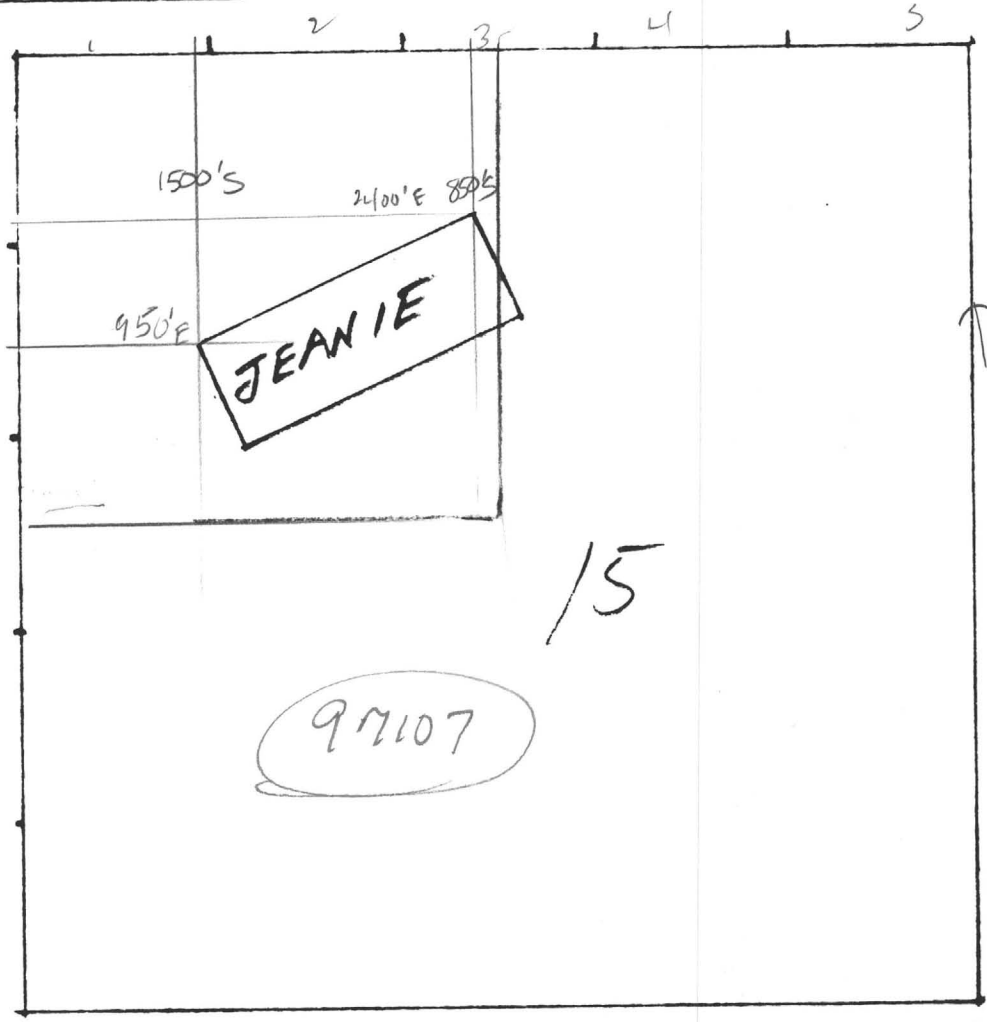

Drafted 5/26/81

97107

3. The claim pattern with courses and distances of the boundary lines is as above

Dated at Tombstone, Arizona this 4th day of January 1980.

Wayne Winters

Notice of Mining Location
LODE CLAIM

TO ALL WHOM IT MAY CONCERN:

This Mining Claim, the name of which is the JEANIE Mining Claim, situate on land belonging to the United States of America, and in which there are valuable mineral deposits, was entered upon and located for the purpose of exploration and purchase by WAYNE WINTERS

(Locator must insert either "A Citizen of the United States," or "Who has declared his intention to become a Citizen of the United States.")

the undersigned, on the 4th day of January, 1980

The length of this claim is 1500 feet and I claim 750 feet in a northeasterly direction and 750 feet in a southwesterly direction from the center of the discovery shaft, at which this notice is posted, lengthwise of the claim together with 300 feet in width of the surface grounds, on each side of the center of said claim. The general course of the lode deposit and premises is from the Northeast to the Southwest.

The claim is situated and located in the TOMBSTONE Mining District, in Cochise county, in the State of Arizona, about Two Miles in a Southernly direction from The City of Tombstone and is located in Section 15, T20S, R22E

The surface boundaries of the claim are marked upon the ground as follows:

Beginning at a post at a point in a southwesterly direction 750 feet from the discovery shaft (at which this notice is posted), being in the center of the south end line of said claim; thence 300 Southeasterly feet to a post, being the Southeastern corner of said claim; thence 1500 feet to a post being at the Northeastern corner of said claim; thence 300 feet to a post at the center of the Northern end of this claim; thence 300 feet to a post, being at the Northwestern corner of said claim; thence 1500 feet to a Post at the Southwestern corner of said claim; thence 300 feet to the place of beginning.

Dated and posted on the ground this 4th day of January, 1980

Witness

Wayne Winters
Locator(s)

STATE OF ARIZONA }
COUNTY OF COCHISE } ss.

I hereby certify that the within instrument was filed and recorded at request of Western Prospector + Miner - Box 146 - Tombstone, Az. (85638) on JAN 7 '80 - 1 40 PM at 369 M., Docket 1390 Page 159-160.

Fee $3.00

Witness my hand and official seal the day and year aforesaid.

CHRISTINE RHODES
County Recorder

By J. Vang Deputy Recorder

Indexed	Photostat Compared	Blotted
AM	✓	✓

No. 24-R—Notice of Location—Lode Claim—PBSW OFFICE PRODUCTS COMPANY TUCSON, ARIZONA

A MC 107503

107503

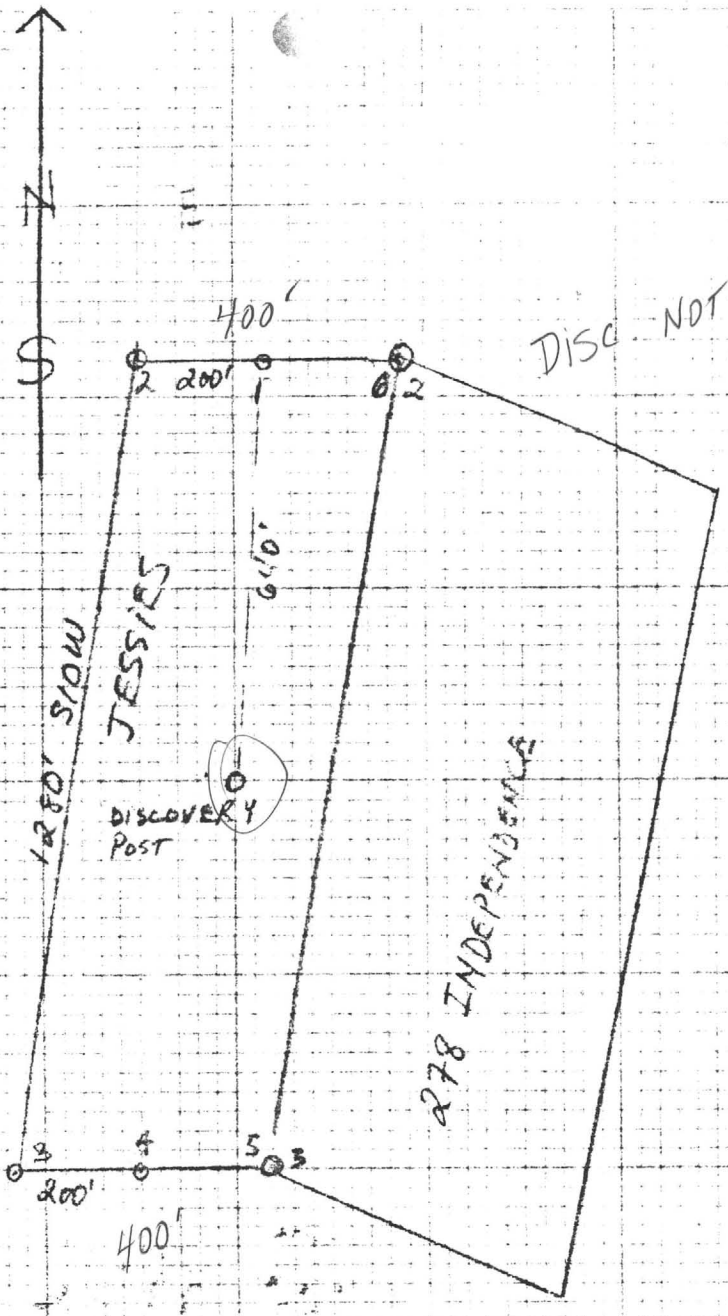

done 6/10/81

NW MAP OF JESSIES LODE
NE QUARTER SECTION 14
TOWNSHIP 20S RANGE 22E
COUNTY OF COCHISE
ARIZONA.

SCALE 1"=300'

1435 PAGE 47

PRINTED ON CLEARPRINT 1000 H

1388

STATE OF ARIZONA,
County of COCHISE

I hereby certify that the within instrument was filed and recorded JUL 29 '81 - 1 00 PM, 19__, at _____ M.

In Docket No. 1525, Page 1-2, at the request of Alanco, Box 153, Tombstone, Ariz. 85638

Fee No.: 15635

When recorded mail to:

Witness my hand and official seal,

CHRISTINE RHODES
County Recorder

By [signature]
Deputy Recorder

Fee: $ 13.00

ARIZONA STATE OFFIC.
BU. LAND MANAGEMEN
SEP 25 1981
7:45 A.M.
PHOENIX, ARIZONA

NOTICE OF MINING CLAIM LOCATION

1. ☐ Location ☒ Amendment ☐ Relocation
2. ☐ Placer ☐ Lode ☐ Millsite ☐ Tunnel Site
3. The name and address of the Locator is

SUE STOCKTON DE HELDAY (DOUG SCHNEIDER, AGENT)
Name

P.O. BOX 5843
Address

TUCSON — AZ — 85703
City — State — Zip

4. The name of the claim is JESSIES
5. The date of the location is 7-1-81
6. The claim is 1280 feet long and 400 feet wide. The distance from the Location monument to each end of the claim is 1280 feet in a NORTHEASTERLY direction and 0 feet in a SOUTHWESTERLY direction. The Location Monument is the same as the S.E. Corner of the Claim.
7. The general course of the claim is from the SOUTHWEST to the NORTHEAST
8. The location of the claim is in Section 14, Township 20 S, Range 22E G&SRB&M, TOMBSTONE Mining District, COCHISE County, Arizona.
9. If amending or relocating, the previous claim name was JESSIES recorded in Docket 1435, Page 46, TOMBSTONE Mining District, COCHISE County, Arizona.
10. The location of the claim with reference to a natural object or permanent monument is

THE SOUTHEAST CORNER OF JESSIES IS THE SAME AS THE SOUTHWEST CORNER OF INDEPENDENCE M.S. 278.

SAID SOUTHEAST CORNER BEARS S79°08'E A DISTANCE OF 658.5± FT FROM USMM #3 (FD. HEX HEAD BOLT)

A MC 139614

DKT 1525 PAGE 1

Date 7-1-81

[signature] (AGENT)
Signature

ARIZONA STATE OFFICE
BU. LAND MANAGEMENT
SEP 25 1981
7:45 A.M.
PHOENIX, ARIZONA

MAP OF MINING CLAIM LOCATION

1. The name of the claim is JESSIES

2. The S.E. corner of the claim is 658.5± feet in a SOUTHEASTERLY direction FROM ~~to~~ a survey monument or permanent natural object described as USMM # 3

3. The type of location monument is 2X4

   The type of corner and end monuments are 2X4

4. The bearing and distance between the corners of the claim are beginning at the S.E. corner of the claim, ± 400 feet in a N 31° W direction to the S.W. corner, then 1280 feet in a N 10° E direction to the N.W. corner, then 400 feet in a S 31° E direction to the N.E. corner, then 1280 feet in a S 10° W. direction to the point of beginning.

MAP

One inch = One thousand feet

North Arrow (4)

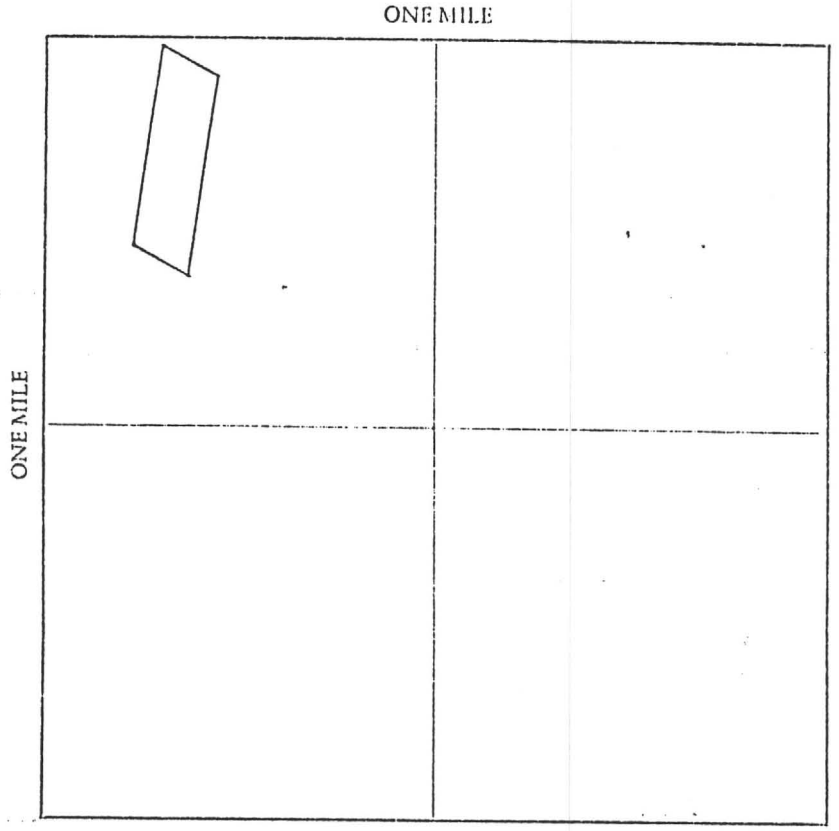

Section 14 Range 22E Township 20 S, G&SRB&M

Date ~~7-1-81~~ 7-1-81

Signature

A MC 139614

No. 162. LOCATION CERTIFICAT Lode Claim.—~~MASTER PRINTERS~~ ~~[illegible]~~ A MC 107503 139B

Arizona

KNOW ALL MEN BY THESE PRESENTS, That Sue Stockton de Helday

has located the Jessies lode mining claim, and by this certificate, and by right of discovery and location, claims 1280 feet, linear and horizontal measurement along the vein thereof, with all its dips, angles and variations as allowed by law 640' feet on said vein running N 10° E from the center of the discovery post and 640' feet running S 10° W from the center of the discovery post, together with 200' feet on each side of the middle of said vein at the surface, and all veins, lodes, ledges, deposits and surface ground within the lines of said claim, situate in Tombstone! Mining District, County of Cochise, and State of Arizona and described by metes and bounds as follows, to wit:

Beginning at Corner No. 1 200' W to #2; 1280' S 10° W to #3; 200' E to #4; 200' E to #5 (contenguous with SW corner post #3 of Independence claim #278); 1280' N 10° E to #6 (contenguous with #2 post Independence 278); 200' W to #1.

STATE OF ARIZONA
COUNTY OF COCHISE } SS.

WITNESS MY HAND AND OFFICIAL SEAL
CHRISTINE RHODES, COUNTY RECORDER
C. Elkins DEPUTY

I HEREBY CERTIFY THAT THE WITHIN INSTRUMENT WAS FILED AND RECORDED AT REQUEST OF: Sue Stockton de Helday Box 301 Tombstone, Az. 85638

FEE $ $3.00 DRAFT

INDEXED	PROTECTED COMPARED	SLOTTED

DATE JUL 9 '80 12 05 PM

DOCKET 1485 PAGE 46 47 NO 14314

Said lode was discovered on the 8th day of June, 1980 and located on the 10th day of June, 1980

Dated this day of , 19

[SEAL]

[SEAL]

[SEAL]

[SEAL]

[SEAL]

[SEAL]

1435 PAGE 46

Sue Stockton de Helday

A MC 107503

134

JESSIES

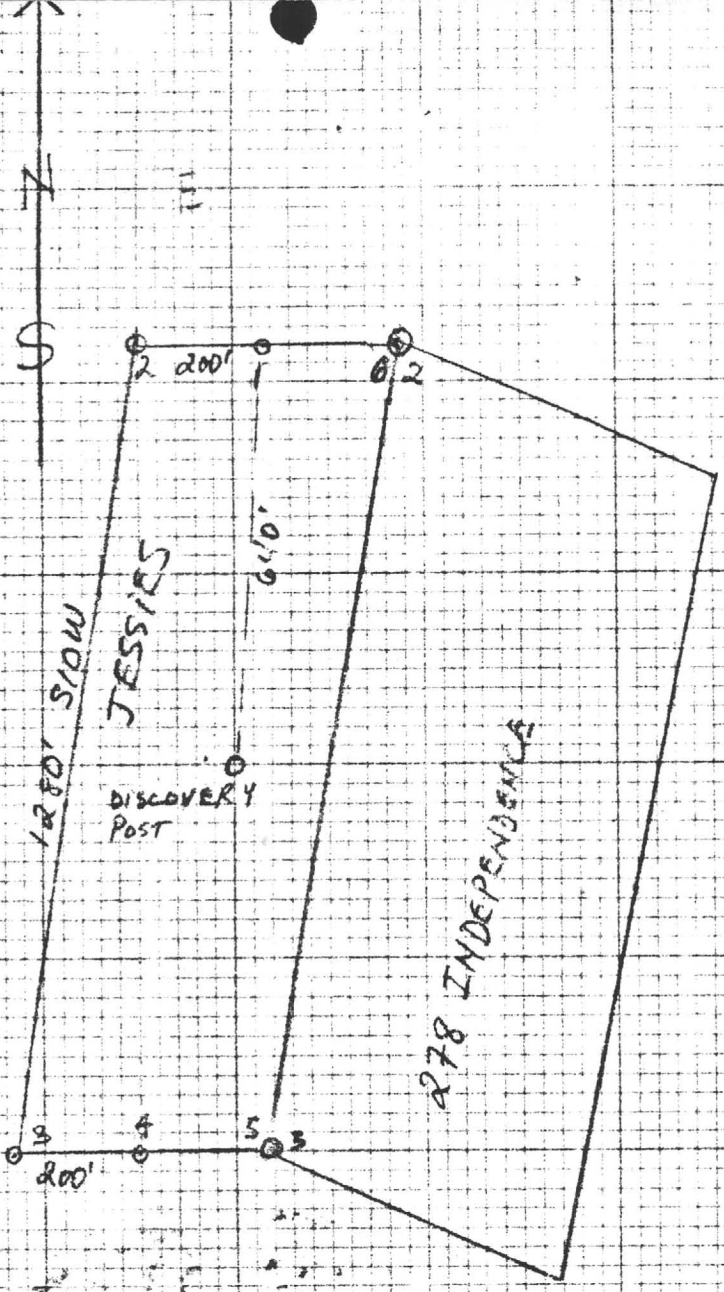

MAP OF JESSIES LODE
NE QUARTER SECTION 14
TOWNSHIP 20S RANGE 22E
COUNTY OF COCHISE
ARIZONA.

SCALE 1"=300'

1435 PAGE 47

PRINTED ON CLEARPRINT 1000 H

AUG 28 1987 11 Am

E-2
500

BLM serial # AMC 107503

Affidavit of Labor Performed and Improvements Made

STATE OF ARIZONA
COUNTY OF COCHISE } ss:

Sue Stockton Helday being duly sworn, deposes and says that he is a citizen of the United States and more than twenty-one years of age, and resides at 905 Fremont, Tombstone in Cochise County, State of Arizona, and is personally acquainted with the mining claim.. known as Jessies, Docket 1525 page 1-2 BLM serial # AMC 107503

Mining Claim, situate in Tombstone Mining District, County of Cochise, State of Arizona, the location notice of which recorded in the office of the County Recorder of said County, in Book 1525 of Records of Mines, at Page 1-2 that between the 15th day of June, A.D. 19 87, and the 17th day of June, A.D. 19 87 at least $3000.00 dollars' worth of work and improvements were done and performed upon said claim, not including the location work of said claim. Such work and improvements were made by and at the expense of Sue Helday owner.... of said claim .. for the purpose of complying with the laws of the United States pertaining to assessment of annual work and Gabriel Helday, geologist were the men employed by said owner.... and who labored upon said claim.., did said work and improvements, the same being as follows, to-wit:

refurbished markers, continued trenching north and south on strike zone, repaired fence around shaft

Sue Stockton Helday
Claim Owner or Agent

Subscribed and sworn to before me this 28 day of August, A.D. 1987.

My Commission Expires Oct 29, 1991 Notary Public.

870822121

HELDAY, SUE S
BOX 301
TOMBSTONE , AZ. 85638

Deputy

Indexed	Photostat Compared	Plotted

Docket

870822121

I hereby certify that the within instrument was filed and recorded at request of

FEE # 870822121
OFFICIAL RECORDS
COCHISE COUNTY
DATE HOUR
08/28/87 11
OF
REQUEST
HELDAY, SUE S
CHRISTINE RHODES-RECORDER
FEE : 14.00 PAGES : 1

:07 BLM serial # AMC 107503 AUG 27 1986 11Am

p-2 107503

5.00 pp

Affidavit of Labor Performed and Improvements Made

RECEIVED
BLM STATE OFFICE
DEC 29 1986
7:45 A.M.
PHOENIX, ARIZONA

STATE OF ARIZONA
COUNTY OF COCHISE } ss:

Sue Stockton Helday being duly sworn, deposes and says that he is a citizen of the United States and more than twenty-one years of age, and resides at 905 Fremont, Tombstone in Cochise County, State of Arizona, and is personally acquainted with the mining claim... known as Jessies, V Docket 1525 page 1-2 BLM serial # AMC 107503

Mining Claim, situate in Tombstone Mining District, County of Cochise, State of Arizona, the location notice of which recorded in the office of the County Recorder of said County, in Book Docket 1525 of Records of Mines, at Page 1-2 that between the June 6th day of June, A.D. 1986, and the 7th day of June, A.D. 1986, at least $200.00 dollars' worth of work and improvements were done and performed upon said claim ... not including the location work of said claim... Such work and improvements were made by and at the expense of Sue Helday owner.... of said claim... for the purpose of complying with the laws of the United States pertaining to assessment of annual work and Gabriel Helday, geologist were the men employed by said owner.... and who labored upon said claim..., did said work and improvements, the same being as follows, to-wit:

Dug two exploration pits in the north part of the Jessies' mining claim.

Sue Stockton Helday
Claim Owner or Agent

Subscribed and sworn to before me this 27th day of August, A.D. 1986

(My Commission Expires My Commission Expires Nov. 14, 1987)

Notary Public

FEE # 860818513
OFFICIAL RECORDS
COCHISE COUNTY
DATE HOUR
08/27/86 11
REQUEST OF
HELDAY, SUE STOCKTON
CHRISTINE RHODES-RECORDER
FEE : 15.00 PAGES : 1

I hereby certify that the within instrument was filed and recorded at request of

Date

Docket 860818513 Page No.

860818513

A MC 71997

RECEIVED
B.L.M. AZ STATE OFFICE
OCT 16 10 00 AM '79
PHOENIX, ARIZONA

1395

71997

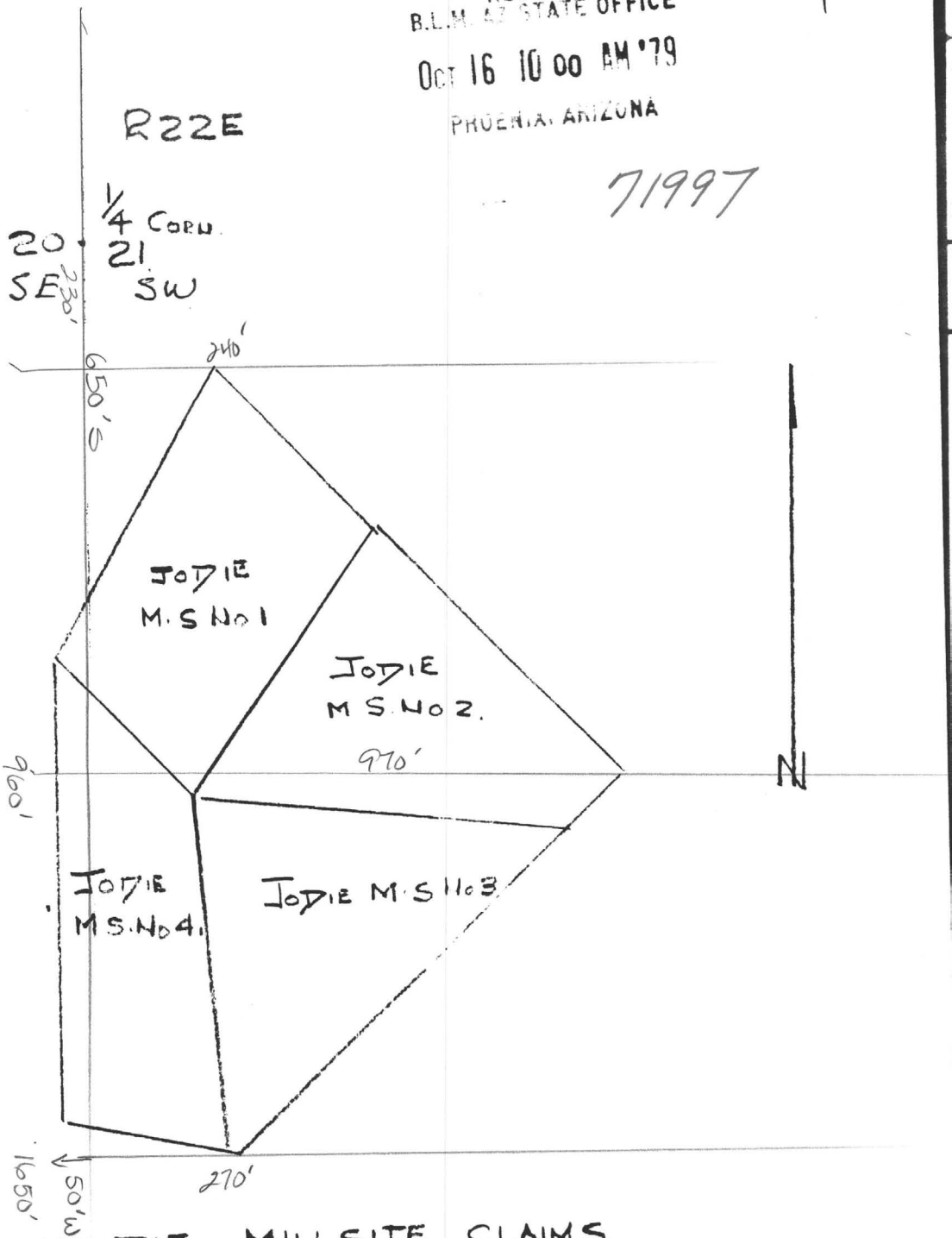

20
5

JODIE MILLSITE CLAIMS.

COCHISE DRILLING CO INC

TOMBSTONE MINING DISTRICT

COCHISE COUNTY

ARIZONA

SCALE 1" = 300

1" = 300

ALANCO LTD
10-15-79

1346

A MC 71997

RECEIVED
B.L.M. STATE OFFICE
Oct 16 10 00 AM '79
PHOENIX, ARIZONA

STATE OF ARIZONA)
) ss.
COUNTY OF COCHISE)

TO ALL WHOM THESE PRESENTS MAY CONCERN:

The undersigned, JOYCE M. GRASSMAN, an individual, does hereby declare and publish as a legal notice to all the world that she has a valid right to the occupation, possession and enjoyment of all and singular that tract or parcel of land not exceeding five (5) acres, situate, lying and being in the Tombstone Mining District, in the County of Cochise, in the State of Arizona, bounded and described as follows, to-wit:

A 5-acre millsite named the Jodie No. 1 Mill Site, lying and being in Secs. 20 and 21, T 20 S, R 22 E, G & S R M, Cochise County, Arizona, and being more particularly described as follows:

"Beginning at a point lying and being on the N'ly sideline of the said CAB 2 lode, and at a right-angle distance of 25 ft. SE'ly from the center of the Power-line, from which point:

(1) "the NE'most corner of said lode bears S39° 18' E, 132.8 ft. distant, a 4 x 4 post, 48 inches high;

(2) "the quarter-corner common to Secs. 20 and 21 bears N 25°47' E, 306.4 ft. distant, a G.L.O. stone, firmly set and properly marked.

"thence S 43° 52' E, 382.46 ft. to a point;
"thence S 34° 54' W, 580.6 ft. to the point where the location notice is posted, from which the quarter-corner common to Secs. 20 and 21 bears N 11 02' E, 1047.1 ft. distant;

"thence N 43° 52' W, 382.46 ft. to a point;
"thence N 34° 54' E, 580.6 ft. to the place of beginning".

Together with all and singular the hereditaments and appurtenances thereunto belonging or in anywise appertaining.

Witness my hand this 24 th day of January, in the year of our Lord one thousand nine hundred and seventy-five.

Joyce M Grassman

STATE OF ARIZONA)
COUNTY OF COCHISE) ss.
WITNESS MY HAND AND OFFICIAL SEAL
CHRISTINE RHODES COUNTY RECORDER
Christine Rhodes

I CERTIFY THAT THE WITHIN INSTRUMENT WAS FILED AND RECORDED AT REQUEST OF: Joyce Grassman
$2.00
Bk 641

1347

A MC 71998

RECEIVED
B.L.M. ARIZONA STATE OFFICE
OCT 16 10 00 AM '79
PHOENIX, ARIZONA

STATE OF ARIZONA)
) ss.
COUNTY OF COCHISE)

TO ALL WHOM THESE PRESENTS MAY CONCERN:

The undersigned, JOYCE M. GRASSMAN, an individual, does hereby declare and publish as a legal notice to all the world that she has a valid right to the occupation, possession and enjoyment of all and singular that tract or parcel of land not exceeding five (5) acres, situate, lying and being in the Tombstone Mining District, in the County of Cochise, in the State of Arizona, bounded and described as follows, to-wit:

A 5-acre millsite named the Jodie No. 2 Mill Site, lying and being in Secs. 20 and 21, T 20 S, R 22 E, G & S R M, Cochise County, Arizona, and being more particularly described as follows:

"Beginning at a point at which the location notice is posted, from which the quarter-corner of Secs. 20 and 21 bears N 11° 02' E, 1047.1 ft. distant;

"thence N 34° 54' E, 580.6 ft. to a point;
"thence S 43° 52' E, 635.44 ft. to a point;
"thence S 46° 08' W, 141.1 ft. to a point;
"thence N 83° 13' W, 675.5 ft. to the place of beginning".

Together with all and singular the hereditaments and appurtenances thereunto belonging or in anywise appertaining.

Witness my hand this 24 th day of January, in the year of our Lord one thousand nine hundred and seventy-five.

MAP FILED IN A MC 71997

Joyce Grassman

Joyce Grassman
Box 641
Tombstone, Arizona 85638

JAN 24 '75 1630 10 PM

1398

A MC 71999

RECEIVED
B.L.M. AT STATE OFFICE
Oct 16 10 00 AM '79
PHOENIX, ARIZONA

STATE OF ARIZONA)
) ss.
COUNTY OF COCHISE)

TO ALL WHOM THESE PRESENTS MAY CONCERN:

The undersigned, JOYCE M. GRASSMAN, an individual, does hereby declare and publish as a legal notice to all the world that she has a valid right to the occupation, possession and enjoyment of all and singular that tract or parcel of land not exceeding five (5) acres, situate, lying and being in the Tombstone Mining District, in the County of Cochise, in the State of Arizona, bounded and described as follows, to-wit:

A 5-acre millsite named the Jodie No. 3 Mill Site, lying and being in Secs. 20 and 21, T 20 S, R 22 E, G & S R M, Cochise County, Arizona, and being more particularly described as follows:

"Beginning at a point at which the location notice is posted, from which the quarter-corner of Secs. 20 and 21 bears N 11°02' E, 1047.1 ft. distant;

"thence S 83°13' E, 675.5 ft. to a point;
"thence S 48°03' W, 824.6 ft. to a point;
"thence N 78°15' W, 7.9 ft. to a point;
"thence N 6°02' W, 653.2 ft. to the place of beginning".

Together with all and singular the hereditaments and appurtenances thereunto belonging or in anywise appertaining.

Witness my hand this 24 th day of January, in the year of our Lord one thousand nine hundred and seventy-five.

MAP FILED IN A MC 71997

Joyce M. Grassman

STATE OF ARIZONA
COUNTY OF COCHISE } ss.

I HEREBY CERTIFY THAT THE WITHIN
WAS FILED AND RECORDED

Cochise Rhodes County
Christine Rhodes $2.00

Joyce M. Grassman
Box 641
Tombstone Ariz. 85638
JAN 24 -2 00 PM
29 No

1396

A MC 72000

RECEIVED
B.L.M. ARIZONA STATE OFFICE
OCT 16 10 00 AM '79
PHOENIX, ARIZONA

STATE OF ARIZONA)
) ss.
COUNTY OF COCHISE)

TO ALL WHOM THESE PRESENTS MAY CONCERN:

The undersigned, JOYCE M. GRASSMAN, an individual, does hereby declare and publish as a legal notice to all the world that she has a valid right to the occupation, possession and enjoyment of all and singular that tract or parcel of land not exceeding five (5) acres, situate, lying and being in the Tombstone Mining District, in the County of Cochise, in the State of Arizona, bounded and described as follows, to-wit:

A 5-acre millsite named the Jodie No. 4 Mill Site, lying and being in Sec. 20, T 20 S, R 22 E, G & S R M, Cochise County, Arizona, and being more particularly described as follows:

"Beginning at a point at which the location notice is posted, from which the quarter-corner of Secs. 20 and 21 bears N 11° 02' E, 1047.1 ft. distant;

"thence S 6°02' E, 653.2 ft. to a point;
"thence N 78°15' W, 336.4 ft. to a point;
"thence N 0°17' W, 356.8 ft. to a point;
"thence S 43°52' E, 382.46 ft. to the place of beginning".

Together with all and singular the hereditaments and appurtenances thereunto belonging or in anywise appertaining.

Witness my hand this 24 th day of January, in the year of our Lord one thousand nine hundred and seventy-five.

MAP FILED IN A MC 71997

Joyce M. Grassman

STATE OF ARIZONA } SS.
COUNTY OF COCHISE }
WITNESS MY HAND AND OFFICIAL SEAL
CHRISTINE RHODES COUNTY RECORDER
Christine Rhodes

I HEREBY CERTIFY THAT THE WITHIN INSTRUMENT WAS FILED AND RECORDED AT REQUEST OF: Joyce M. Grassman
Box 641
Tombstone, Arizona
$2.00
DATE JAN 24 75 2 00 PM
DOCKET 984 PAGE 246 NO. 1628
85632

10:00 A.M.
PHOENIX, ARIZONA

NOTICE OF MINING LOCATION

LODE CLAIM

1400

TO ALL WHOM IT MAY CONCERN:

This Mining claim, the name of which is the Kate Mining Claim, situate on lands belonging to the United States of America, and in which there are valuable mineral deposits, was entered upon and located for the purpose of exploration and purchase by Kathelen M. Bennett, Matia M. Burk, Marion M. Roome, and Jean M. Nuttall, Citizens of the United States

(Locator must insert either a "citizen of the United States," or "who has declared his intention to become a citizen of the U. S.)

the undersigned, on the 1st day of July, 1954.

The length of this claim is fifteen hundred (1500) feet and we claim five hundred and forty (540) feet in a southerly direction and nine hundred sixty (960) feet in a northerly direction from the center of the discovery shaft, at which this notice is posted, lengthwise of the claim together with three hundred (300) feet in width of the surface grounds, on each side of the center of said claim. The general course of the lode deposit and premises is from the south to the west.

The claim is situated and located in the Tombstone Mining District, in Cochise County in the State of Arizona, about one and one-half miles in a north-easterly direction from the town of Tombstone (Court House), and just north of Walnut Gulch: the Fearce wagon road passing through it. This claim was formerly known as the "Bullion Dex."

The surface boundaries of the claim are marked upon the ground as follows: Beginning at a monument of stones

at a point in a southerly direction five hundred forty feet from the discovery shaft (at which this notice is posted), being in the center of the southerly end line of said claim; thence three hundred feet to a monument of stones, being the south-east corner of said claim; thence fifteen hundred feet to a monument of stones, being at the northeast corner of said claim; thence three hundred feet to a monument of stones at the center of the northerly end of this claim; thence three hundred feet to a monument of stones, being at the north-west corner of said claim; thence fifteen hundred feet to a monument of stones at the south-west corner of said claim; thence three hundred feet to the place of beginning.

Dated and posted on the grounds this first day of July, 1954.

Jean M Nuttall, Agent

MAP FILED IN A MC 35556

SURVEY NO. 357

PLAT

OF THE

Knoxville

MINING CLAIM

Tombstone Mining District

Cochise County

ARIZONA

Claimed by the Boston & Arizona Smelting & Reduction Co.

Surveyed by H. G. Howe U. S. D. S.

Feb. 15. March 24 1882

Containing an Area of 17.79 Acres

Scale 200 Feet to the Inch.

Variation 11° 26' East.

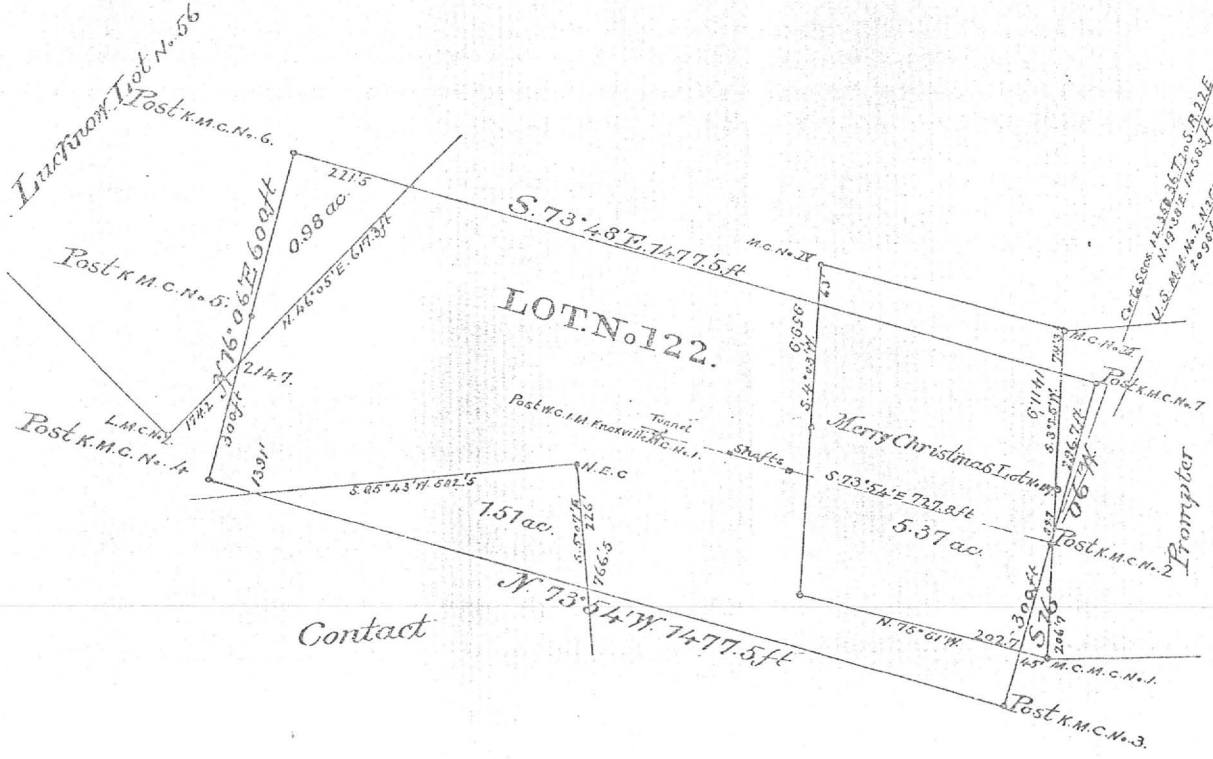

The original Field Notes of the Survey of the Knoxville Mining Claim from which this plat has been made, have been examined and approved and are on file in this office; and I hereby certify that they furnish such an accurate description of said Mining Claim as will, if incorporated into a patent, serve fully to identify the premises; and that such reference is made therein to natural objects and permanent monuments, as will perpetuate and fix the locus thereof.

I further certify that the value of the labor and improvements placed thereon by the applicants or their grantors is not less than Five Hundred Dollars, and that said improvements consist of

A Tunnel 5×7 ft & 70 ft long
, Shaft 4×6. 160 " deep
" " 4×6. " 40. "

as appears by the report of the Deputy Surveyor and the testimony of two disinterested witnesses.

And I further certify that this is a correct Plat of said Mining Claim, made in conformity with said original field notes of the survey thereof.

John Wasson
U. S. Surveyor General for Arizona.

U. S. Surveyor General's Office,
Tucson, Arizona,
April 19 1882.

Patent No.
Journal No.

PL[illegible] OF THE LA FORTUNAS

(✓) LODE CLAIM
( ) PLACER CLAIM
( ) MILL SITE

COCHISE County, Arizona

Range 22E

RECEIVED
BU[illegible] STATE OFFICE
SEP 12 2 15 PM '00
PHOENIX, ARIZONA

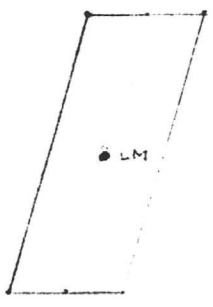

Township 20S

SCALE 1"=1,000'

69171

22 23 24

All monuments of this claim ARE Rock monuments

Surrounding 2"x2" 4ft. High Wooden Posts.

The bearings and distances between the corners of this claim are as follows:

Beginning at the N/E Corner, a Rock monument, thence S16°40'W, a distance of 1,500 feet to the S/E Corner, a Rock monument; thence DUE WEST a distance of 600 feet to the S/W Corner; a Rock monument; thence N16°40'E, a distance of 1,500 feet to the N/W Corner, a Rock monument; thence DUE EAST a distance of 600 feet to the point of beginning. The N/E Corner of the claim bears S68°W, a distance of 1,525 feet from the (~~Quarter~~) Section Corner, common to Sections 13,14,23,24, Township 20S, Range 22E, G&SRB&M.

PI[illegible] OF THE LA FORTUNAS

COCHISE County, Arizona

Range 22 E

LODE CLAIM
PLACER CLAIM
MILL SITE

1402

RECEIVED

SE. 12 2 15 PM '00

PHOENIX, ARIZONA

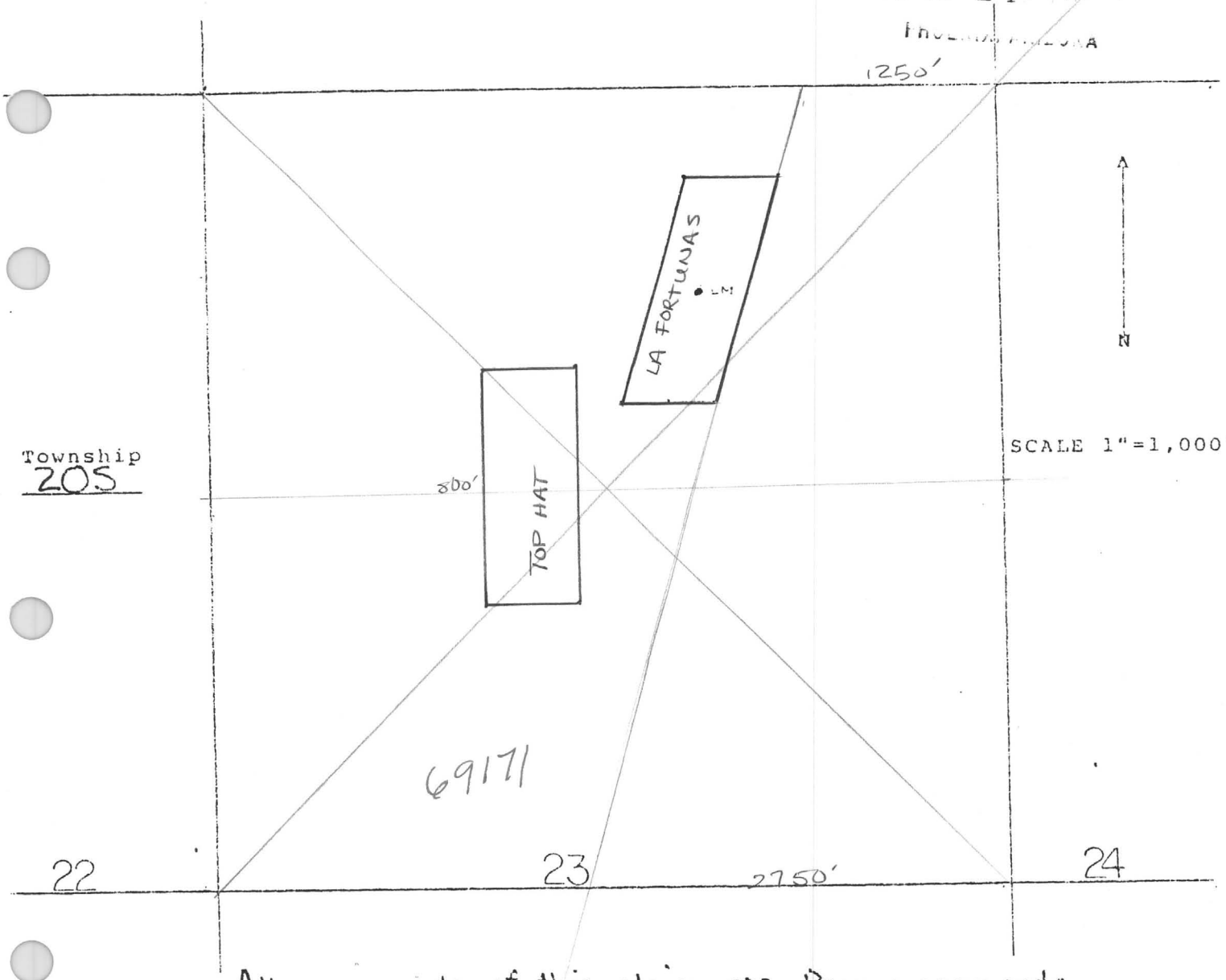

All monuments of this claim ARE Rock monuments

SURROUNDING 2"x2" 4ft. High WOODEN POSTS.

The bearings and distances between the corners of this claim are as follows:

Beginning at the N/E Corner, a ROCK monument, thence S16°40'W, a distance of 1,500 feet to the S/E Corner, a ROCK monument; thence DUE WEST a distance of 600 feet to the S/W Corner; a ROCK monument; thence N16°40'E, a distance of 1,500 feet to the N/W Corner, a ROCK monument; thence DUE EAST a distance of 600 feet to the point of beginning. The N/E Corner of the claim bears S68°W, a distance of 1,525 feet from the (~~Quarter~~) Section Corner, common to Sections 13,14,23,24, Township 20S, Range 22 E, G&SRB&M.

AMC 69171

1403

RECEIVED
BUREAU OF LAND MANAGEMENT
SEP 12 2 15 PM '80
PHOENIX, ARIZONA

AMENDED NOTICE OF LOCATION
(Lode)

NOTICE IS HEREBY GIVEN that the LA FORTUNAS lode mining claim was located by WAYNE WINTERS whose address is P.O. BOX 146, TOMBSTONE, ARIZ. 85638, on MAY 9, 1980.

This claim is 1,500 feet in length along the vein or deposit of mineral-bearing rock in place and 600 feet in width (300 feet on either side of the center line of the claim), forming a claim in the shape of a parallelogram. The general course of the claim is NORTH/SOUTH. This notice is posted S35°W870' FROM THE N/E CORNER, which location monument is in Section 23, Township 20S, Range 22E, G&SRB&M.

The claim is situated in the TOMBSTONE Mining District approximately 1 3/4 MILES SOUTH OF TOMBSTONE and falls within the N/E QUARTER of Section 23, Township 20S, Range 22E, G&SRB&M, COCHISE County, Arizona.

The N/E Corner of this claim lies 1,525 feet on a bearing of S68°W from the SECTION Corner of Sections 13,14,23,24, Township 20S, Range 22E, G&SRB&M.

Locator

STATE OF ARIZONA
COUNTY OF COCHISE } ss

WITNESS MY HAND AND OFFICIAL SEAL
CHRISTINE RHODES, COUNTY RECORDER
Christine Rhodes

I HEREBY CERTIFY THAT THE WITHIN INSTRUMENT WAS FILED AND RECORDED AT REQUEST OF Alamo, Ltd. Tucson
FEE $ 3.50
DATE JUL 31 '80 -11 10 AM
DOCKET 1439 PAGE 396-397 NO 15757

INDEXED | PHOTOSTAT-COMPARED | BLOTTED
VC | N | Y

COCHISE COUNTY RECORDER 1881

1439 PAGE 396

OF THE LA FORTUNAS

COCHISE County, Arizona

Range 22 E

(✓) LODE CLAIM
( ) PLACER CLAIM
( ) MILL SITE

1404

RECEIVED
U.S. LAND OFFICE
SEP 12 2 15 PM '00
PHOENIX, ARIZONA

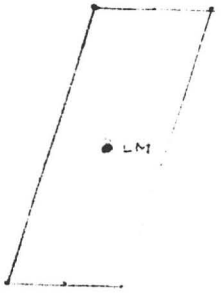

Township 20S

SCALE 1"=1,000'

22 23 24

All monuments of this claim are Rock monuments surrounding 2"x2" 4ft. High Wooden Posts.

The bearings and distances between the corners of this claim are as follows:

Beginning at the N/E Corner, a Rock monument, thence S16°40'W, a distance of 1,500 feet to the S/E Corner, a Rock monument; thence DUE WEST a distance of 600 feet to the S/W Corner; a Rock monument; thence N16°40'E, a distance of 1,500 feet to the N/W Corner, a Rock monument; thence DUE EAST a distance of 600 feet to the point of beginning. The N/E Corner of the claim bears S68°W, a distance of 1,525 feet from the (~~Quarter~~) Section Corner, common to Sections 13, 14, 23, 24, Township 20S, Range 22 E, G&SRB&M.

1405

RECORD OF MINES 74

OFFICE
A MC 69171
RECEIVED
B.L.M. AZ STATE OFFICE
OCT 3 10 00 AM '79
PHOENIX, ARIZONA

AMENDED

Notice of Mining Location

LODE CLAIM

TO ALL WHOM IT MAY CONCERN:

This Mining Claim, the name of which is the LA FORTUNA NO. 431

Mining Claim, situate on lands belonging to the United States of America, and in which there are valuable mineral deposits, was entered upon and located for the purpose of exploration and purchase by

JOHN F. ROSS and W. E. HOLT, both citizens of the United States

(Locator must insert either "a citizen of the United States," or "who has declared his intention to become a citizen of the United States.")

the undersigned, on the 15th day of December, 19 43.

The length of this claim is 1500 feet and we claim 600 feet in a Southerly direction and 900 feet in a northerly direction from the center of the discovery shaft, at which this notice is posted, lengthwise of the claim, together with 300 feet in width of the surface grounds, on each side of the center of said claim. The general course of the lode deposit and premises is from the north to the south

The claim is situated and located in the Tombstone Mining District, in Cochise County, in the State of Arizona, about 2 miles in a southerly direction from "the Old Court House" Bounded on the west by the Hugenot and Side Wheel patented mining claims. (This amended Notice of Mining Location is intended to take the place of a Notice of Mining Location "on the New Chance" location notice recorded in Book 47, page 393, Records of Mines)

The surface boundaries of the claim are marked upon the ground as follows: Beginning at a monument of stone~~at a point in a southerly direction~~

at a point in a southerly direction 600 feet from the discovery shaft (at which this notice is posted), being in the center of the south end line of said claim; thence eastelry 300 feet to a monument of stone, being the southeast corner of said claim; thence south 1500 feet to a monument of stone, being at the northeast corner of said claim; thence 300 feet to a

1406

A MC 69171

northerly direction from the center of the discovery shaft, at which this notice is posted, lengthwise of the claim, together with 300 feet in width of the surface grounds, on each side of the center of said claim. The general course of the lode deposit and premises is from the north to the south

The claim is situated and located in the Tombstone Mining District, in Cochise County, in the State of Arizona, about 2 miles in a southerly direction from "the Old Court House" Bounded on the west by the Hugenot and Side Wheel patented mining claims. (This amended Notice of Mining Location is intended to take the place of a Notice of Mining Location "on the New Chance" location notice recorded in Book 47, page 393, Records of Mines)

The surface boundaries of the claim are marked upon the ground as follows: Beginning at a monument of stone#~~at a point in a southerly direction~~

at a point in a southerly direction 600 feet from the discovery shaft (at which this notice is posted), being in the center of the south end line of said claim; thence easterly 300 feet to a monument of stone, being the southeast corner of said claim; thence south 1500 feet to a monument of stone, being at the northeast corner of said claim; thence 300 feet to a monument of stone at the center of the north end of said claim; thence 300 westerly feet to a monument of stone, being at the northwest corner of said claim; thence 1500 feet to a monument of stone at the southwest corner of said claim; thence easterly 300 feet to the place of beginning.

Dated and posted on the grounds this 15th day of December, 1943.

RECORDER'S NOTE: # Exactly as appeares on original.

JOHN F. ROSS
W. E. HOLT

RECEIVED
B.L.M. AZ STATE OFFICE
OCT 1 1 00 AM '70
PHOENIX, ARIZONA

Filed and recorded at the request of John F. Ross, Bisbee, Ariz., DEC. 15, 1943, at 4:50 P. M.

By Naoma Heynie Deputy.

P. W. NEWBURY, County Recorder.

NOTICE OF MINING LOCATION (Lo

$5.00 13512

NOTICE IS HEREBY GIVEN that the LAKSHMI lode mining claim has been located by VIJAYA S. WINTERS AND WAYNE WINTERS, whose address is Box 657, Tombstone, Arizona, 85638. The general course of this claim is east to west and it is situated in the Tombstone Mining District, Cochise County, Arizona.

This claim is 750 feet in length and 600 feet in width. The claim runs from the location monument on which this notice is posted 750 feet in a west direction to the west end line and zero feet in a east direction to the east end line. The claim corners are marked by six monuments, one at each corner and one at the center end line of the claim. The location monument on which this notice is posted is situated within Section 13, T. 20S, R. 22E, G&SRM, Arizona, and this claim encompasses portions of the following quarter section(s), Section(s), Township(s), and Range(s):

NE¼ 13 20S 22E. This location notice is posted at the Southeast corner of the claim.

G&SRM, Arizona.

MC 241836

The locality of this claim with reference to some natural object or permanent monument and additional information (if any) concerning its locality are as follows:

This claim location notice is posted approximately 12,000 feet South of the NE corner of Section 1, T20S, R22E, GSR Mer. in Cochise County, Arizona

DATED AND POSTED on the ground this 10th day of July, 1985.

FEE # 850713512
OFFICIAL RECORDS
COCHISE COUNTY
DATE HOUR
07/10/85 2
REQUEST OF
WINTERS, WAYNE
CHRISTINE RHODES-RECORDER
FEE : 6.00 PAGES : 2

850713512

WINTERS, WAYNE
BOX 657
TOMBSTONE , AZ. 85638

LOCATOR:

VIJAYA S. WINTERS

Vijaya S Winters

WAYNE WINTERS

Wayne Winters

RECEIVED
B.L.M. AZ STATE OFFICE
JUL 19 1985
07.45 A.M.
PHOENIX. ARIZONA

MAP 01 AKSHMI MINING CLAIM (Lode)

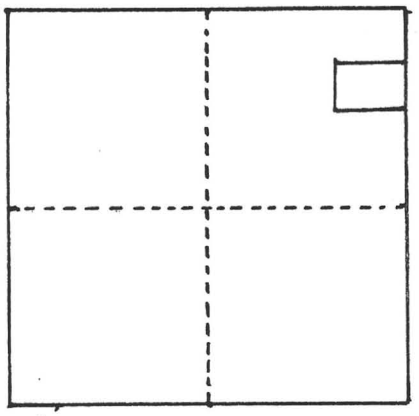

NE ¼

Section 13

Township 20S

Range 22E GSR Mer.

Tombstone Mining District

Cochise County, Ariz.

N

Scale:
1 inch=2000 feet

The above map depicts the LAKSHMI mining claim, which is located in Section 13, Township 20S, Range 22E, G&SRM, Cochise County, Arizona.

Location and corner monuments consist of 2"x2" wooden posts, six feet long, driven one-foot into the earth, with more than four feet protruding from the surface.

The bearings and distances between claim corners are (to the best of my ability) as depicted on the above map. I am not a surveyor or a civil engineer.

Signed this 10th day of July, 1985

Vijaya S. Winters

VIJAYA S. WINTERS

Wayne Winters

WAYNE WINTERS

FEE # 871128247
OFFICIAL RECORDS
COCHISE COUNTY
DATE HOUR
11/12/87 11

STATE OF) I hereby certify that the within
) ss. filed for record in
REQUEST OF
WINTERS, WAYNE
CHRISTINE RHODES-RECORDER
FEE : 14.00 PAGES : 1

871128247
County Recorder

WINTERS, WAYNE
BOX 657
TOMBSTONE , AZ. 85638

Deputy Fee:

When recorded, mail to:

241836 SK

AFFIDAVIT OF PERFORMANCE OF ANNUAL WORK

(Mining Claim)

RECEIVED
B.L.M., AZ STATE OFFICE
DEC 03 1987
7:45 A.M.
PHOENIX, ARIZONA

State of ARIZONA)
) ss.
County of COCHISE)

88 ASSMT AT COUNTY
Doc # 8810217 09

I, WAYNE WINTERS
NAME

Box 657
ADDRESS

Tombstone, AZ 85638
CITY STATE ZIP

being first duly sworn according to law, depose and say that I am a citizen of the United States, more than eighteen years of age, and that all of the facts set forth in this affidavit are true and correct according to the best of my knowledge, information and belief:

1. That I am personally acquainted with the mining claim named LAKSHMI AMC 241836, situated in the Tombstone Mining District, Cochise County, Arizona, the location of which is recorded in the office of the County Recorder of said County in Book 13512, Page(s) _____. Notice of location is posted in Section 13, Township 20 South, Range 22 East, Base and Meridian;

2. That between the dates of Sept. 1, 1986 and August 31, 1987 at least Four Hundred Dollars ($400) dollars worth of work and improvements were done and performed upon this claim not including location work;

3. That the work and improvements were made by and at the expense of Vijaya & Wayne Winters, owner(s) of the mine for the purpose of complying with the laws of the United States pertaining to assessments or annual work;

4. That the following individuals were employed to perform the work and improvements alleged herein: Vijaya & Wayne Winters;

5. The work and improvements performed were Percussion Drilling and blasting to delineate southern edge of ore body

Dated 10-18-87

Wayne Winters
SIGNATURE

SUBSCRIBED AND SWORN TO before me, a Notary Public, this 19th day of October, 19 87, by Wayne Winters

My Commission Expires Sept. 16, 1988
MY COMMISSION EXPIRES

Lorene Ann Brandsad
NOTARY PUBLIC

• 1982, ALPHA ENTERPRISES • P.O. Box 26326 • Tucson, Arizona 85726

871128247

A MC 72001

RECEIVED
B.L.M. AZ STATE OFFICE
Oct 16 10 00 AM '79
PHOENIX, ARIZONA

R22E.

Done 6/9/81

72001

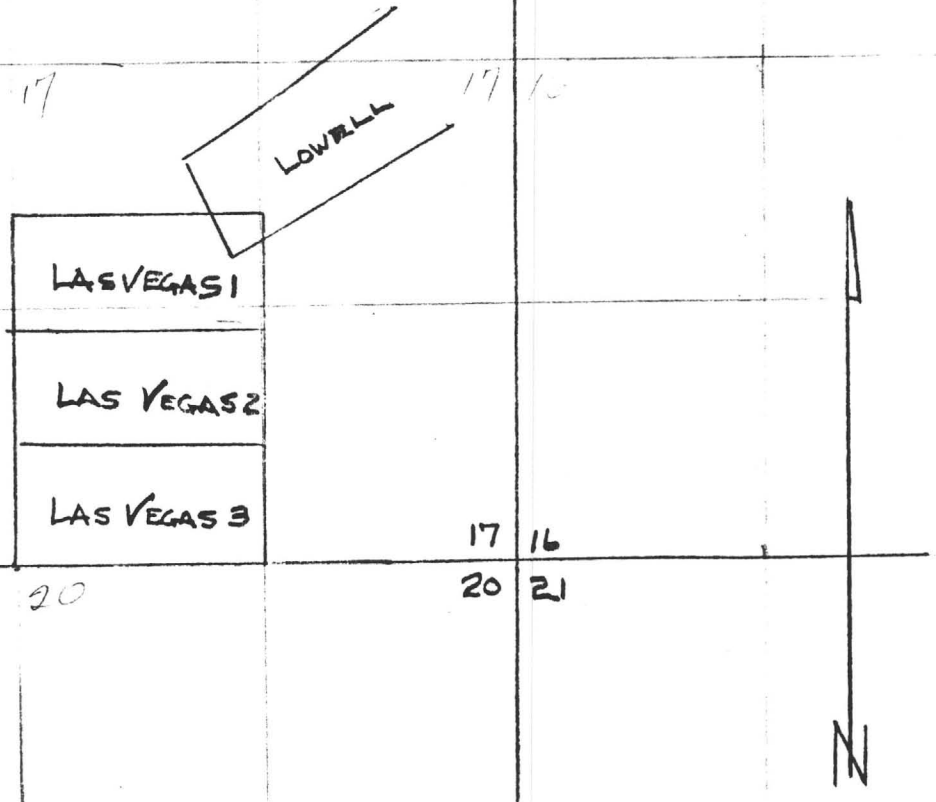

LAS VEGAS CLAIMS

(MIXER - SOMMERVILLE)

~~TOMBSTONE~~ MINING DISTRICT

Scale 1"=1000'

COCHISE COUNTY, ARIZ.

ALAMO LTD
10-12-79

A HC 7200

STATE OF ARIZONA, County of _____ ss. I hereby certify that the within instrument was filed and recorded _____ 19__, at _____ M.

In Docket No. _____ Page _____ at the request of _____

When recorded mail to:

Witness my hand and official seal.

_____ County Recorder

By _____ Deputy Recorder

Fee No.

Indexed

Compared

Photostated

Fee $ _____

I. R. S. $ _____

LOCATION NOTICE

LODE MINING CLAIM

This mining claim, the name of which is the Las Vegas #1 mining claim, was located by the undersigned Dustin Escapule and Bert Goodman on the 29th day of March 1973

This claim is 1,320 feet long and 600 feet wide, and the point of discovery is 20 feet from the easterly end and 1,300 feet from the westerly end of this claim.

The general course of this claim is from east to west

This claim is situated and located in the Tombstone Mining District, in Cochise County, State of Arizona, about five miles in a southwesterly direction from Tombstone

This claim is situated in Section 17 T. 20. , R. 22 E., G&SRM and the location monument at which this notice was posted bears approximately 1,975 feet approximately N 41° W from the SE Corner of said Section 17. The south sideline of this claim is common to the north sideline of Las Vegas #2; the east endline of this claim is common to the west endline of ERNEST EDWARD #1; and the west endline of this claim is common to the east endline of FOX #17.

Dated and posted on the ground the day and year first above written.

Dustin Escapule
DUSTIN ESCAPULE

Bert Goodman
BERT GOODMAN

STATE OF ARIZONA

I HEREBY CERTIFY THAT THE WITHIN INSTRUMENT WAS FILED AND RECORDED

WITNESS MY HAND AND OFFICIAL SEAL.
CHRISTINE MACHAS COUNTY RECORDER

B. Lopez

INDEXED

DRAFT

DOCKET

$2.00

Dustin Escapule
Box 1125
Tombstone Az.

MAR 30 73 - 2 00 PM

DKT 847, Page 151 No. 9247

847 PAGE 151

A MC 7

STATE OF ARIZONA,
County of _____ ss.

I hereby certify that the within instrument was filed and recorded _____ 19 ___, at _____ M

In Docket No. _____ Page _____ at the request of _____

Witness my hand and official seal.

_____ County Recorder

By _____ Deputy Recorder

Fee No.

Indexed

Compared

Photostated

Fee $ _____

I R S $ _____

When recorded mail to:

LOCATION NOTICE

LODE MINING CLAIM

This mining claim, the name of which is the Las Vegas # 2

mining claim, was located by the undersigned Dustin Escapule and Bert Goodman

on the 29th day of March 19 73

This claim is 1,320 feet long and 600 feet wide, and the point of discovery is 20 feet from the easterly end and 1,300 feet from the westerly end of this claim.

The general course of this claim is from east to west

This claim is situated and located in the Tombstone Mining District, in Cochise County, State of Arizona, about five miles in a southwesterly direction from Tombstone

This claim is situated in Section 17 T. 20 S., R. 22 E., G&SRM and the location monument at which this notice is posted bears approximately 1,585 feet approximately N 55° W from the southeast Corner of said Section 17. The north sideline of this claim is common to the south sideline of LAS VEGAS #1; the south sideline of this claim is common to the north sideline of LAS VEGAS #3; the east endline of this claim is common to the west endline of ERNEST EDWARD #2; and the west endline of this claim is common to the east endline of FOX# 18.

Dated and posted on the ground the day and year first above written.

Dustin Escapule
DUSTIN ESCAPULE

Bert Goodman
BERT GOODMAN

STATE OF ARIZONA, ss.

I HEREBY CERTIFY THAT THE WITHIN INSTRUMENT WAS FILED AND RECORDED

Dusty Escapule
Tombstone, Ar.

WITNESS MY HAND AND OFFICIAL SEAL

$2.00

B Dopp

DKT 847 Page 30 73 - 2 00 PM

DOCKET _____ Page 82 No. 9248

847 PAGE 152

A MC 7

STATE OF ARIZONA, County of _____ } ss. I hereby certify that the within instrument was filed and recorded _____, 19__, at _____ M.

in Docket No. _____ Page _____ at the request of _____

When recorded mail to:

Witness my hand and official seal.

_____ County Recorder

By _____ Deputy Recorder

Fee No.

Indexed

Compared

Photostated

Fee $ _____

I. R. S. $ _____

LOCATION NOTICE

LODE MINING CLAIM

This mining claim, the name of which is the Las Vegas #3

mining claim, was located by the undersigned Dustin Escapule and Bert Goodman

on the 29th day of March 1973

This claim is 1,320 feet long and 600 feet wide, and the point of discovery is 20 feet from the easterly end and 1,300 feet from the westerly end of this claim.

The general course of this claim is from east to west

This claim is situated and located in the Tombstone Mining District, in Cochise County, State of Arizona, about five miles in a southwesterly direction from Tombstone

This claim is situated in Section 17 T.20 S., R. 22 E., G&SRM and the location monument at which this notice is posted bears approximately 1,325 feet approximately N 76½° W from the southeast corner of said Section 17. The north sideline of this claim is common to the south sideline of LAS VEGAS #2; the east endline of this claim is common to the west endline of ERNEST EDWARD #3; and the west endline of this claim is common to the east endline of FOX #19.

Dated and posted on the ground the day and year first above written.

Dustin Escapule
DUSTIN ESCAPULE

Bert Goodman
BERT GOODMAN

STATE OF ARIZONA } ss.

WITNESS MY HAND AND OFFICIAL SEAL
CHRISTINE MACHAS COUNTY RECORDER

B Pope

I HEREBY CERTIFY THAT THE WITHIN INSTRUMENT WAS FILED AND RECORDED AT REQUEST OF: Dusty Escapule Tombstone, Az.

$2.00 — MAR 30 '73 - 2 00 PM

DRAFT _____ DOCKET 847 PAGE 153 No. 9249

847 PAGE 153

MAP OF MINING CLAIM LOCATION

1. The name of the claim is LAZY SUZANNE

2. The Northwest corner of the claim is 60 feet in a S. 22° 44' W. direction to a survey monument or permanent natural object described as A steel pin marking the South-corner of Block I, Survey Addition, City of Tombstone

3. The type of location monument is A 2 inch steel post set in concrete and surrounded by a 3 foot high mound of rocks. A brass cap with the name of the claim is mounted on top of the steel post. The type of corner and end monuments are A 2 inch steel post with the corner designation of the corner inscribed on a brass cap on top of the steel post.

4. The bearing and distance between the corners of the claim are beginning at the No. 1 corner of the claim, 1,000 feet in a S. 22° 44' E. direction to the No. 2 corner, then 600 feet in a N. 67° 16' W direction to the No. 3 corner, then 1,000 feet in a N. 22° 44'W. direction to the No. 4 corner, then 600' feet in a S. 67° 16' E. direction to the point of beginning.

MAP

One inch = One thousand feet

North Arrow

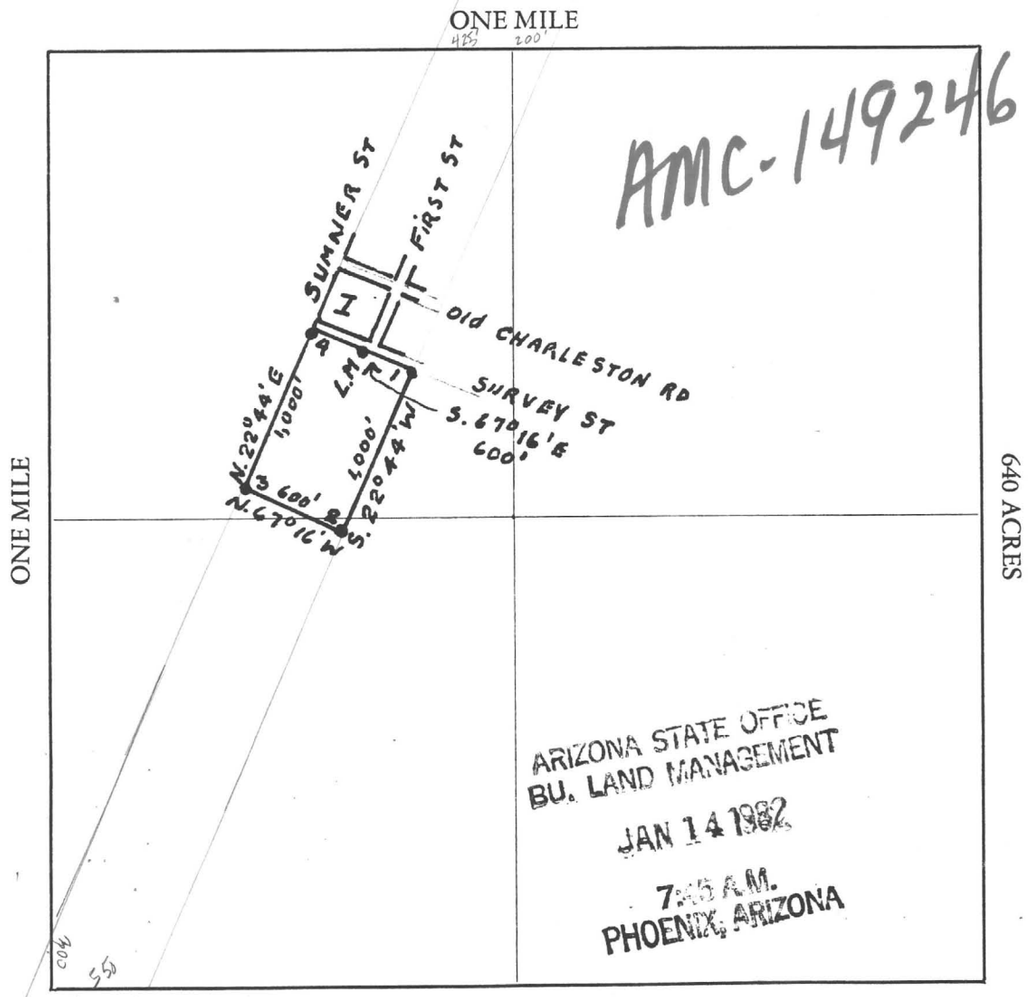

AMC-149246

ARIZONA STATE OFFICE
BU. LAND MANAGEMENT
JAN 14 1982
7:45 A.M.
PHOENIX, ARIZONA

ion 11 Range 22 E. Township 20 S., G&SRB&M

e Dec. 12, 1981

DKT 1559 PAGE 178

William R. Smith
Signature

1412

STATE OF ARIZONA, County of ~~COCHISE~~ } ss.

I hereby certify that the within instrument was filed and recorded DEC 30 '81 -3 30 PM, at ____ M.

In Docket No. 1559, Page 177-178, at the request of mg

Fee No.: 26353

When recorded mail to:
WILLIAM A. SMITH
PO BOX 385
TOMBSTONE, AZ 85638

Witness my hand and official seal. CHRISTINE RHODES County Recorder

By Amy Pakka Deputy Recorder

Fee: $3.00

NOTICE OF MINING CLAIM LOCATION

1. ☐ Location ☐ Amendment ☐ Relocation
2. ☐ Placer ☒ Lode ☐ Millsite ☐ Tunnelsite

ARIZONA STATE OFFICE
BU. LAND MANAGEMENT
JAN 14 1982
7:45 A.M.
PHOENIX, ARIZONA

3. The name and address of the Locator is

William Smith
Name

P. O. Box 13,
Address

Tombstone, Arizona 85638
City State Zip

4. The name of the claim is LAZY SUZANNE

5. The date of the location is Dec. 12, 1981

6. The claim is 1,000 feet long and 600 feet wide. The distance from the Location monument to ~~each~~ the end of the claim is 1,000 feet in a Southwesterly direction and 300 feet in a Southeasterly direction. and 300 feet in a Northwesterly direction.

7. The general course of the claim is from the Northeast to the Southwest.

8. The location of the claim is in Section 11, Township 20 S., Range 22 E. G&SRB&M, Tombstone Mining District, Cochise County, Arizona.

9. If amending or relocating, the previous claim name was Not applicable -- recorded in Docket --, Book --, -- Mining District, -- County, Arizona.

10. The location of the claim with reference to a natural object or permanent monument is

Starting at the Southwest corner of Block I, Survey Addition, City of Tombstone, as shown on Map of Ralph R. Motz dated Nov. 27, 1945 and on file in the Office of the County Recorder, Cochise County, State of Arizona; thence S. 22°44' W, 60 ft. to the Southerly line of Survey St.; thence S. 67° 16' E. along said Southerly line 300 feet to the Location Monument of this claim and the true point of beginning; thence continuing along the Southerly line of Survey St. S. 67° 16' E., 300 ft. to Cor. No. 1; thence S. 22°44' W., 1,000 ft. to Cor. No. 2; thence N. 67° 16' W., 600 ft. to Cor. No. 3; thence N. 22° 44' E., 1,000 ft. to Cor, No, 4; thence S. 67° 16' E, 300 ft. to the true point of beginning; containing 13.77 Ac.

An overlap of the SURVEY, a patented mining claim, at Cor. No. 1 is recognized.

Date Dec. 12, 1981

Signature William A. Smith

DKT 1559 PG 177

AMC 14924

RECEIVED
B.L.M. AZ STATE OFFI
APR 5 - 1984
07.45 A.M.
PHOENIX, ARIZON

MC 218824

1744 PAGE 351

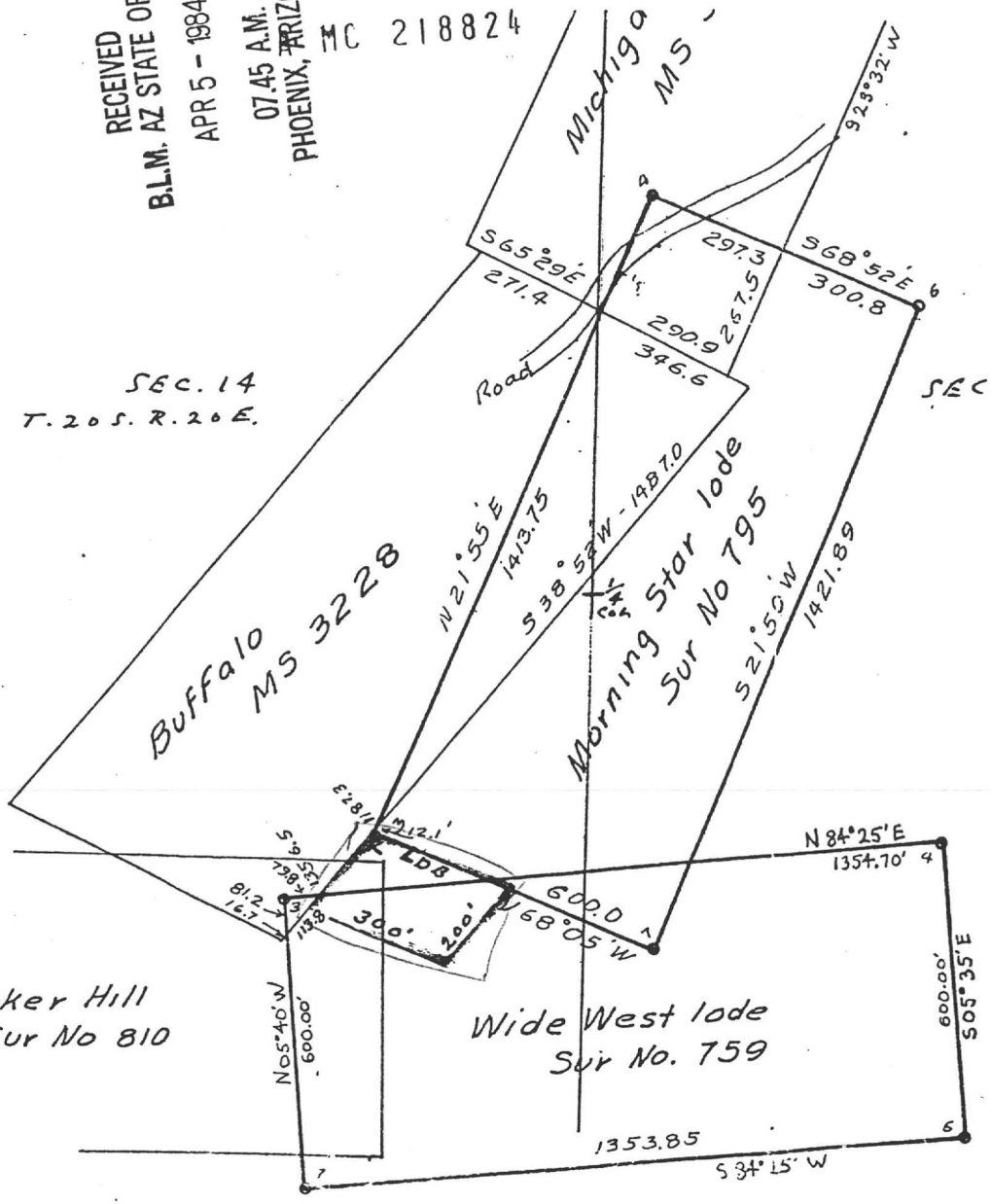

Tombstone Mng. D.

This LDB Lode claim is Located within the SE ¼ of Sec. 14, T. 20 S. R. 22E. Cochise County, Az.

x - Denotes Location Monument.
- ¼ Quarter Corner E ¼ Sec. 14
W " " 13

The North Boundary of the LDC claim Coincides with the South Boundary of the Morning Star Patented claim And Bears N. 68° 05' W.
The West Boundary of the LDC cl. Coincides with the East Boundary of the Buffalo And Bears S. 38° 52' W.

SCALE 1" = 300'

REGISTERED LAND SU
CERTIFICATE
JAMES A. LAVANEZ
DEC: 31, 19 80
ARIZONA U.

Survey of
Morning Star & Wide W

LDB - Lode Mng. CL

1414

STATE OF ARIZONA] SS.
COUNTY OF COCHISE]

I HEREBY CERTIFY THAT THE WITHIN INSTRUMENT WAS FILED AND RECORDED AT REQUEST OF: Robert B. Crist 5045 E. Calle Guerrai Tucson, Az. (85718)

WITNESS MY HAND AND OFFICIAL SEAL
CHRISTINE RIDDES, COUNTY RECORDER
FEE $5.00
DEPUTY
DRAFT
DATE MAR 2 1984 8:00 AM
INDEXED
DOCKET 1744 PAGE 349 NO 4441
350

COCHISE CO. RECORDER

RECEIVED
B.L.M. AZ STATE OFFICE
APR 5 - 1984
07.45 A.M.
PHOENIX, ARIZONA

NOTICE OF LOCATION
(Lode Claim)

Notice is hereby given that R. B CRIST, whose mailing address is 5045 E. CALLE GUERRAI, TUCSON, AZ 85718, ~~by his undersigned agent~~ IN HIS OWN RIGHT, makes this location of the LDB lode mining claim, in the TOMBSTONE Mng. DISTRICT, County of COCHISE, Arizona.

The claim is ~~1500~~ 300 feet in length along the vein or deposit of mineral bearing rock in place and ~~600~~ 200 feet in width (~~300~~ 100 feet on either side of the center line of the claim), forming a claim in the shape of a parallelogram. The general course of said claim is from Northwest to Southeast.

This Notice is posted at the Northwest corner of the claim, which location monument is in Section 14, Township 20 S., Range 22 E., GSRB&M.

The location monument is approximately 3200 feet South and 430 feet West from the NE corner of Section 14, Township 20 S., Range 22 E., GSRB&M, Arizona and said claim lies within the SE quarter of said Section.

The undersigned claims the ground beginning at the location monument, being the NW corner of the claim, thence (clockwise) 300' SE to the NE corner; then 100' SW to the center of the E. end line; then 100' SW to the SE corner; thence 300' NW to the SW corner; thence 100' NE to the center of the W. end line; thence 100' NE to the point of beginning.

There are seven substantial posts, projecting at least 4 feet above the surface of the ground, or stone monuments, at least 3 feet high, one for the location monument, one at each of the four corners and one at the center of each end line as prescribed by A.R.S. § 27-204.

Located, dated and posted on the ground this 24th day of FEB., 1984.

By R. B. Crist

AMC 218824

DKT 1744 PAGE 349

210027
SC

STATE OF } ss.
COUNTY OF }
Witness my hand and Official Seal.
Indexed Paged Blotted

I hereby certify that the within instrument was filed for record in _____ County, State of _____.

County Recorder

No.
Book _____ Page _____
Date:
Request of:

By _____ Deputy Fee

When recorded, mail to: Mr. & Mrs. Robert B. Crist
5945 East Calle Guebabi
Tucson, AZ 85718

AFFIDAVIT OF PERFORMANCE OF ANNUAL WORK
(Mining Claim)

AMC 218824 ✓ LDB ✓

State of ARIZONA)
) ss.
County of PIMA)

I, ROBERT B. CRIST
NAME
5045 E. CALLE GUEBABI
ADDRESS
TUCSON CITY, ARIZONA STATE, 85718 ZIP,

being first duly sworn according to law, depose and say that I am a citizen of the United States, more than eighteen years of age, and that all of the facts set forth in this affidavit are true and correct according to the best of my knowledge, information and belief:

1. That I am personally acquainted with the mining claim named LDB, situated in the TOMBSTONE Mining District, COCHISE County, ARIZONA, the location of which is recorded in the office of the County Recorder of said County in Book 1744, Page(s) 349 & 350. Notice of location is posted in Section 14, Township 20S., Range 22E., G&SR Base and Meridian;

2. That between the dates of JUNE 1ST 1986 and JUNE 10TH 1986 at least ONE HUNDRED DOLLARS ($100.00) dollars worth of work and improvements were done and performed upon this claim not including location work;

3. That the work and improvements were made by and at the expense of ROBERT B. CRIST, owner(s) of the mine for the purpose of complying with the laws of the United States pertaining to assessments or annual work;

4. That the following individuals were employed to perform the work and improvements alleged herein: R.B. CRIST (above address) and WAYNE WINTERS, BOX 146, TOMBSTONE, AZ;

5. The work and improvements performed were $5638
PERCUSSION DRILLING AND SAMPLING FOR THE BENEFIT OF THE LDB CLAIM. THE WORK WAS PERFORMED ON THE CONTIGUOUS WIDE WEST PATENTED CLAIM, ALSO OWNED BY R. B. CRIST.

Dated 11/24/86

Robert B. Crist
SIGNATURE

SUBSCRIBED AND SWORN TO before me, a Notary Public, this 24th day of November, 1986, by Robert B Crist.

OFFICIAL SEAL
PEGGY L. HIGUERA
Notary Public-State of AZ
PIMA COUNTY
My Comm. Expires Nov. 1, 1989

MY COMMISSION EXPIRES

Peggy L. Higuera
NOTARY PUBLIC

© 1982, ALPHA ENTERPRISES • P.O. Box 26326 • Tucson, Arizona 85726

RECEIVED
B.L.M. AZ STATE OFFICE
DEC 1 - 1986
7:45 A.M
PHOENIX, ARIZONA

My comm. expires: [illegible] 1971

(Notary Public

STATE OF ARIZONA
COUNTY OF COCHISE } ss.
Witness my hand and Official Seal
JAMES D. DIXON County Recorder
[illegible] Deputy

Indexed	Photostat Compared	Blotted

I hereby certify that the within instrument was filed and recorded at request of: Santos E. Gonzales Box 478 Bisbee, Arizona

Fee $ 2.00
Draft
DKT 563 Date NOV 6 1968 [illegible] PM
Doc. No. Page 181 No. 18755

DKT 563 pg 610 pg 182

STATE OF ARIZONA,
COUNTY OF COCHISE } ss.
Witness my hand and Official Seal
P. W. NEWBURY County Recorder
[illegible] Deputy

Indexed	Photostat Compared	Blotted

I HEREBY CERTIFY that the within instrument was filed and recorded at request of: Ernest B. Escapule Box 387 Tombstone

Fee $ 1.75
I.R.S.
Date SEP 26 1962 11 30 AM
Total $
Docket 310 Page 610 No. 13433

D E E D
Corrective

NO FEE NECESSARY
EXEMPT UNDER ARS 42-1614

WE, ERNEST B. ESCAPULE and MILDRED ESCAPULE, husband and wife, in consideration of the love and affection which we do bear CHARLES B. ESCAPULE and LOUIS W. ESCAPULE, do hereby give, grant and convey to said Charles B. Escapule and Louis W. Escapule the following described mining claims, situate in the Tombstone Mining District, Cochise County Arizona, patent of which is duly recorded in the Cochise County Recorders Office, to which reference is hereby made, and which is incorporated herein and made a part hereof as if restated herein.

Said patents being duly recorded of said patented mining claims as follows:

1. Accident Lode, recorded Docket 306, page 588-591.
2. Silver Cable Lode, recorded Docket 306, page 598-602
3. Pt. of Alta, DRE 7, page 405
4. Carbonate, ~~DRE 20, page 89~~ DKT 504 PAGE 441-447 CORRECTED 6 NOV. 1968 [illegible]
5. Perseverance, DRE 39
6. Baker Lode, DRE 12, page 38
7. Commodore, DRE 207
8. Leopold, DRE 194
9. May, DRE 7, page 694
10. Michigan Central, DRE 29, page 335

MAIN GROUP

Main, DRE 8, page 540
Brother Jonothan, DRE 8, page 530
Triple X, DRE 8, page 536
Lowell, DRE 12, page 615

ALKEY GROUP

Alkey, DRE 12, page 261

Pierce Mining District, Cochise County Arizona

Hussar, DRE 28, page 296

Ernest B Escapule
ERNEST B. ESCAPULE

Mildred Escapule
MILDRED ESCAPULE

STATE OF ARIZONA (ss.
COUNTY OF COCHISE)
The foregoing instrument acknowledged before me this 6th day of September, 1962, by Ernest B. Escapule and Mildred Escapule husband and wife, for the purpose therein expressed.

John [illegible]
NOTARY PUBLIC

[illegible] EXPIRES:

182

OKT 310 PG- 610

STATE OF ARIZONA, } ss.
COUNTY OF COCHISE }

With-is my hand and Official Seal
P. W. HEWBURY, County Recorder
Ruth W. Adams Deputy

Indexed	Photos at-Compared	Blotted

I HEREBY CERTIFY that the within instrument was filed and recorded at request of:

Fee $ 1.75 Ernest B. Escapule
Box 387 Tombstone

I. R. S.

Date SEP 26 1962 -11 30 AM

Total $

Docket 310 Page 610 No. 13433

D E E D

WE, ERNEST B. ESCAPULE and MILDRED ESCAPULE, husband and wife, in consideration of the love and affection which we do bear CHARLES B. ESCAPULE and LOUIS W. ESCAPULE, do hereby give, grant and convey to said Charles B. Escapule and Louis W. Escapule the following described mining claims, situate in the Tombstone Mining District, Cochise County Arizona, patent of which is duly recorded in the Cochise County Recorders Office, to which reference is hereby made, and which is incorporated herein and made a part hereof as if restated herein.

Said patents being duly recorded of said patented mining claims as follows:

1. Accident Lode, recorded Docket 306, page 588-591.
2. Silver Cable Lode, recorded Docket 306, page 598-602
3. Pt. of Alta, DRE 7, page 405
4. Carbonate, DRE 30, page 89
5. Perseverance, DRE 39
6. Baker Lode, DRE 12, page 38
7. Commodore, DRE 207
8. Leopold, DRE 194
9. May, DRE 7, page 694
10. Michigan Central, DRE 29, page 335

MAIN GROUP

Main, DRE 8, page 540
Brother Jonothan, DRE 8, page 530
Triple X, DRE 8, page 536
Lowell, DRE 12, page 615

ALKEY GROUP

Alkey, DRE 12, page 261

Pierce Mining District, Cochise County Arizona

Hussar, DRE 28, page 296

Ernest B. Escapule
ERNEST B. ESCAPULE

Mildred Escapule
MILDRED ESCAPULE

STATE OF ARIZONA (ss.
COUNTY OF COCHISE)

The foregoing instrument acknowledged before me this 6th day of Sept., 1962, by Ernest B. Escapule and Mildred Escapule husband and wife, for the purpose therein expressed.

John Smith
NOTARY PUBLIC

MY COMM EXPIRES:
2/6/66

MAP OF "LITTLE MINT" LODE MINING CLAIM

99929

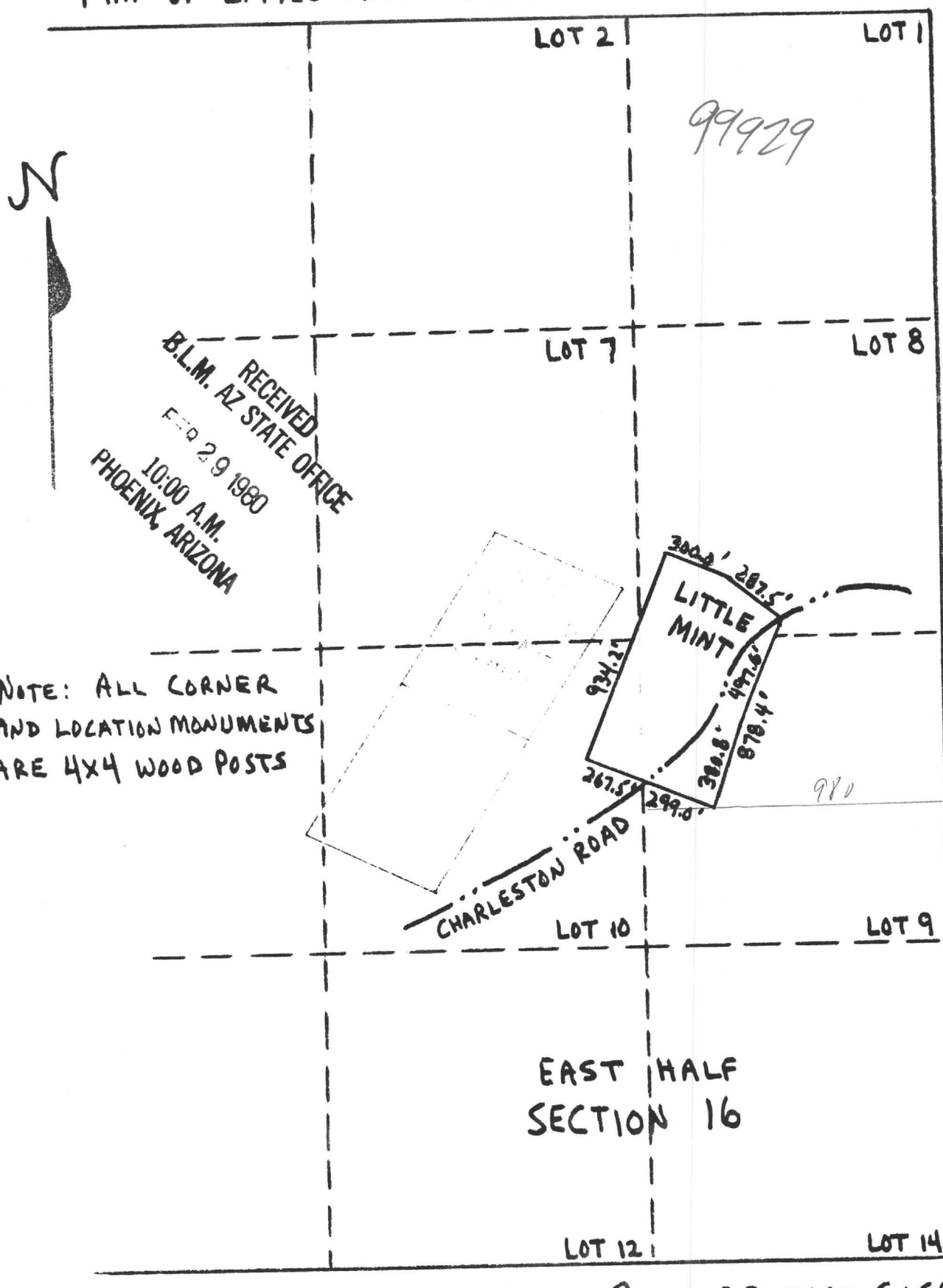

NOTE: ALL CORNER AND LOCATION MONUMENTS ARE 4X4 WOOD POSTS

SECTION 16, TOWNSHIP 20 SOUTH, RANGE 22 EAST G&SRB&M
COCHISE COUNTY, ARIZONA - TOMBSTONE MINING DISTRICT
SCALE 1" = 600'

A MC 099929

A MC 181858

1416

STATE OF ~~NEW MEXICO~~ Arizona
County of COCHISE } ss.

I herby certify that the within instrument was filed and recorded AUG 9 '82 - 12.00 PM M.

In Docket No. 1610 m Page 392, at the request of Robert E. Cattany

Fee No.: 15018

Indexed:

Compared:

Photostated:

Fee: $ $5.00

I.R.S.: $

Witness my hand and offical seal.

CHRISTINE RHODES
County Recorder

Christine Rhodes
~~Deputy~~ Recorder

When recorded mail to:
Robert E. Cattany
4530 E. River Rd.
Tucson, Az. 85718

MINING CLAIM LOCATION NOTICE & MAP

1. ☐ Location ☐ Amendment ☒ Relocation
2. ☐ Placer ☐ Lode ☐ Millsite
3. The name of this claim is: LITTLE MINT

   The name and address of the locator is ROBERT E. CATTANY, 4530 E. RIVER ROAD, TUCSON, ARIZONA 85718.
4. The location of the claim is in Section 16, Township 20 SOUTH Range 22 EAST G. & S.R.B. & M., COCHISE County, New Mexico.

   The NW corner of the claim is 2106 feet in a Southwesterly direction.

   and — feet in a — direction from the NE CORNER OF SECTION 16 T20S R22E
5. The type of Location monument is 1½" x 5' PVC PIPE

   The type of corner monuments are 1½" x 5' PVC PIPE
6. The bearing and distance between the corners of the claim are beginning at the NW corner of the claim, adjacent to this location monument, 300 feet in a Southeasterly direction to the N. END CENTER corner, then 288 feet in a Southeasterly direction to the NE corner, then 498 feet in a Southwesterly direction to ~~the~~ a post corner, then 380 feet in a Southwesterly direction to ~~the point of beginning~~ the SE CORNER, then 585 feet in a Northwesterly direction to the SW CORNER, then 933 feet in a Northeasterly direction to the Point of Beginning
7. If amending, relocating or previously recorded, this claim was recorded in Docket 1393 Page 1. TOMBSTONE Mining District, COCHISE County, New Mexico.

1 inch = 2000 feet

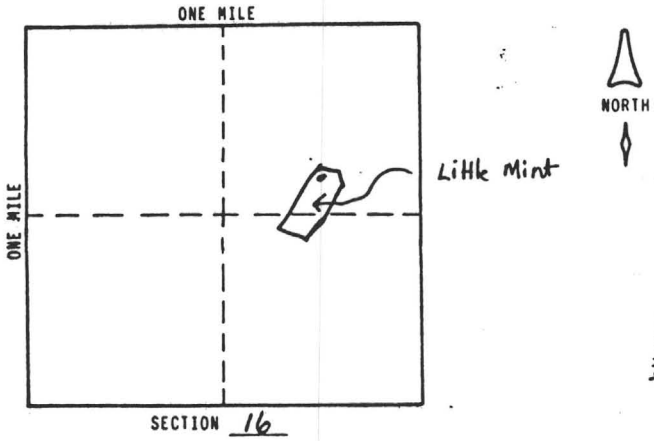

The date of the location of this claim is MAY 14, 1982

Robert E. Cattany
Signature of Locator(s)/agent

MARY HAAN
Witness

HSCO 5/81

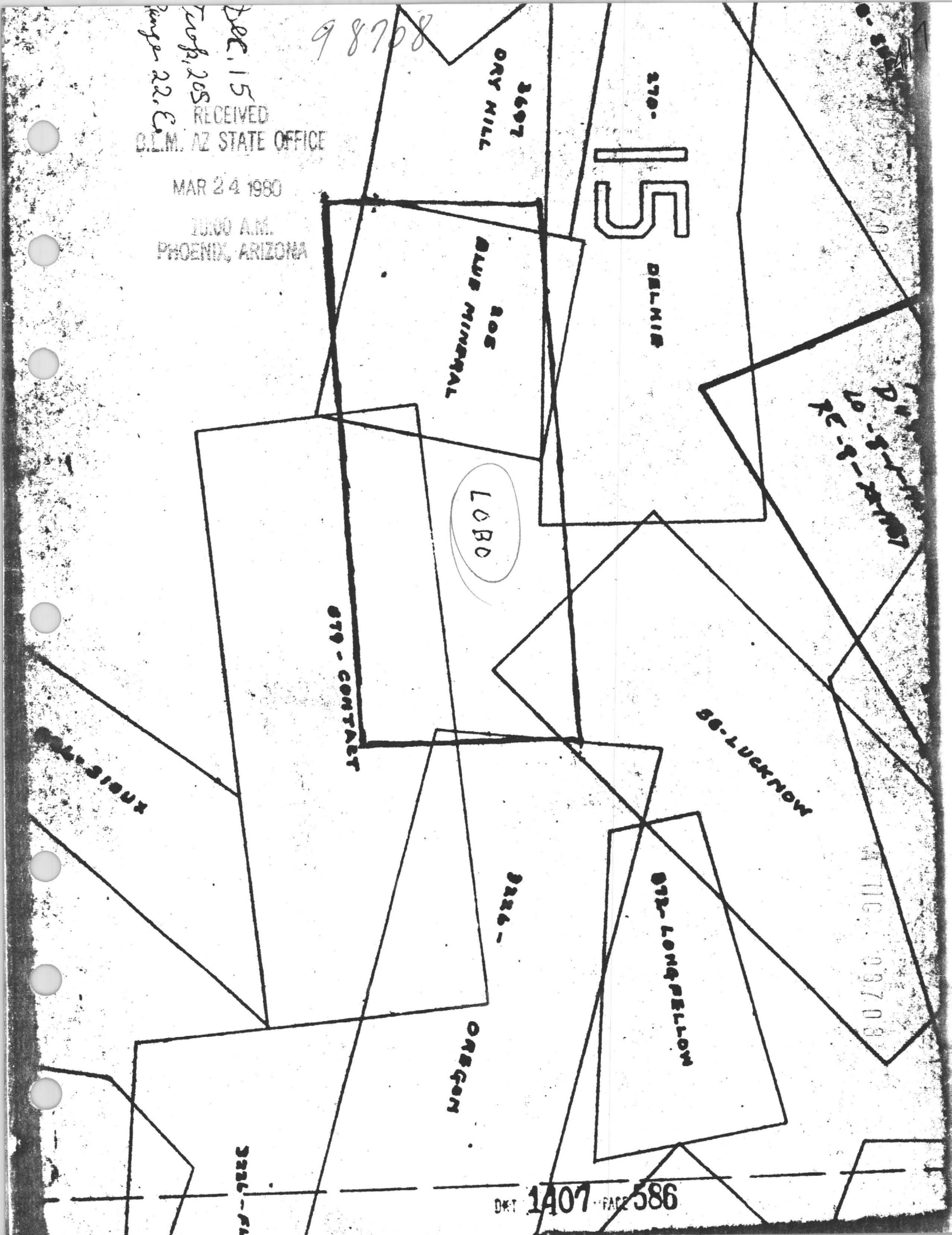

98708
Sec. 15
Twp. 20S
Range 22 E
RECEIVED
B.L.M. AZ STATE OFFICE
MAR 24 1980
10:00 A.M.
PHOENIX, ARIZONA
3697
DRY HILL
270-
15
DELHIE
205
BLUE MINERAL
LOBO
879 - CONTACT
56-LUCKNOW
3226-
OREGON
872-LONGFELLOW
3226-

ARIZONA STATE OFFICE
BU. LAND MANAGEMENT
JUL 16 1981
9:45 A.M.
PHOENIX, ARIZONA

R. 22 E.



T. 20 S.

A MC 132365

MC 132365

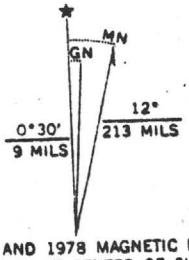

UTM GRID AND 1978 MAGNETIC NORTH DECLINATION AT CENTER OF SHEET

TOMBSTONE, ARIZ.
NE/4 TOMBSTONE 15' QUADRANGLE
N3137.5-W11000/7.5
1952
PHOTOREVISED 1978
AMS 3947 II NE-SERIES V898

Sec. 15
Twp. 20S
Range 22 E

RECEIVED
B.L.M. AZ STATE OFFICE
MAR 24 1980
10:00 A.M.
PHOENIX, ARIZONA

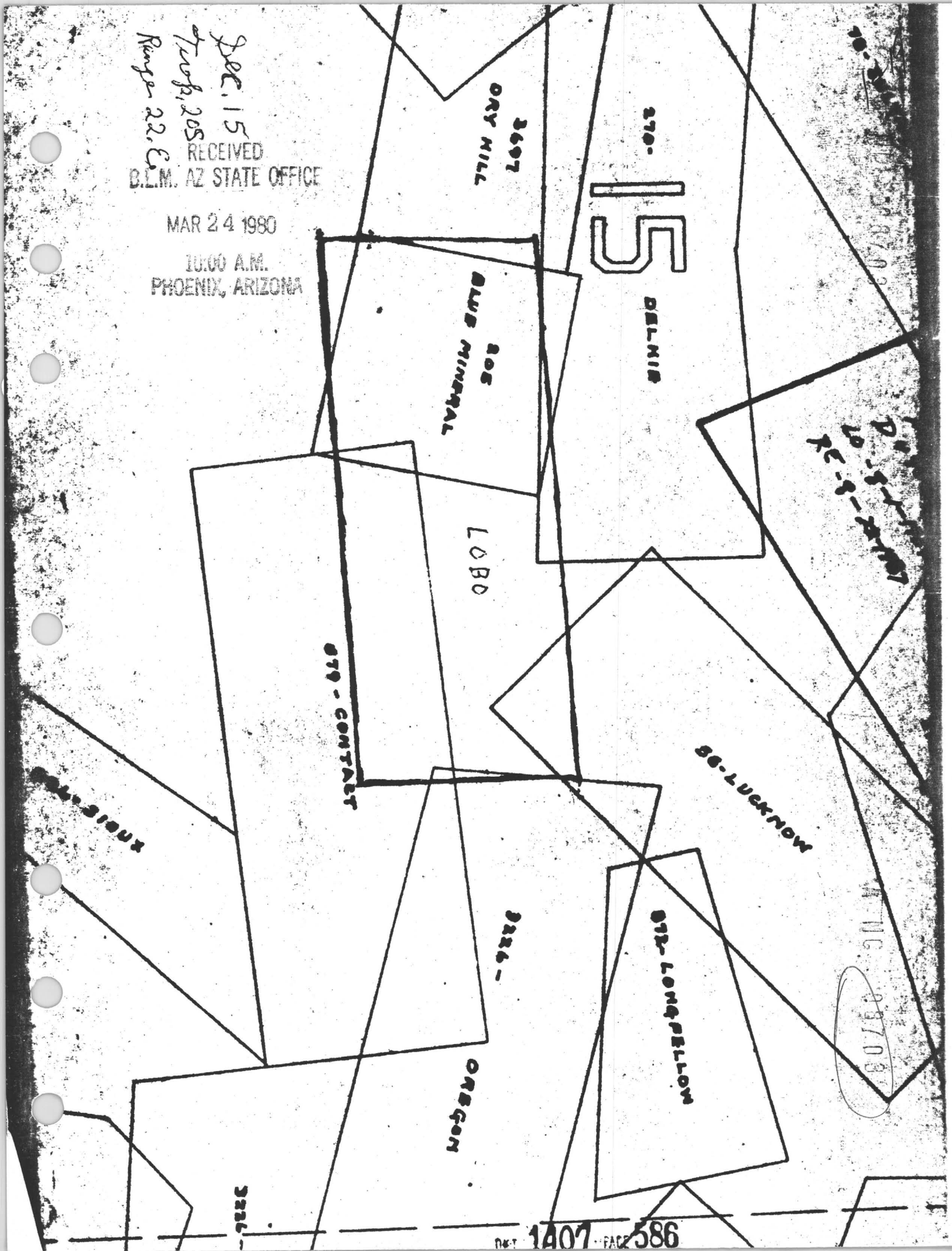

ARIZONA STATE OFFICE
BU. LAND MANAGEMENT

MAR 6 1981 reg

7:45 A.M.
PHOENIX, ARIZONA

98703 1420

STATE OF ARIZONA } ss.
COUNTY OF COCHISE }

4439

I do hereby certify that the within instrument was filed and recorded at the request of Arthur Clark, Box 272 Tombstone, Ariz. A.D. 19__, at FEB 27 '81 1:00 PM, Book 1488 Official Records, page 520 521, Records of Cochise County, Arizona.

WITNESS my hand and official seal the day and year first above written.

$3.00

CHRISTINE RHODES
County Recorder By: J. Vasq Deputy

AMENDED AND ADDITIONAL
NOTICE OF MINING LOCATION
LODE CLAIM

NOTICE IS HEREBY GIVEN that Arthur Clark and Adeline Clark, citizens of the United States, hereby claim the land hereinafter described as a Lode Mining Claim, under and pursuant to the laws of the United States of America and the State of Arizona, and, in making such claim and for the purpose of establishing their right thereto, hereby certify:

LOBO lode mining claim was located by Arthur Clark and Adeline Clark on the 12th day of March, 1980, the Location Notice of which is recorded in Docket 1407 at page 585 of the Cochise County Records, B. L. M. Serial Number A MC 98703.

THAT THE NAME of this claim is LOBO.

THAT THE LOCATOR of this claim is the undersigned.

THAT THE EXTENT of this claim is as follows: From the point at which a copy of this Notice is posted, the point of discovery, at or near the southwest corner of the herein described claim, thence, 5 feet in a N. 90°-00' W. direction and 1,485 feet in a N. 90°-00' E. direction and in width, 5 feet in a S. 13°-31' W. direction and 593 feet in a N. 13°-31' E. direction, comprising in all 1,490 feet in length and 598 feet in width. The general course of the claim is West to East.

THAT THE CLAIM is located in the southeast one-quarter (SE1/4) and the southwest one-quarter (SW1/4) of Section 15, Township 20 South, Range 22 East, Gila and Salt River Meridian, Tombstone Mining District, Cochise County, Arizona, and is more particularly described by metes and bounds as follows:

BEGINNING AT the southwest corner of the herein described claim, which is identical with the No. 1 corner of the DRY HILL mining claim, Mineral Survey No. 3697, a brass cap in place, from which the northwest corner of Section 15, Township 20 South, Range 22 East, Gila and Salt River Meridian lies 3,490 feet North, and 2,643 feet West:

Thence, N. 13°-31' E., 299 feet to the west end-center,
Thence, N. 13°-31' E., 299 feet to the northwest corner of the herein described claim, also being the No. 5 corner of the DRY HILL mining claim, Mineral Survey No. 3697,
Thence, East, 1,490 feet to the northeast corner,
Thence, S. 13°-31' W., 299 feet to the east end-center,
Thence, S. 13°-31' W., 299 feet to the southeast corner,
Thence, West, 1,490 feet to the southwest corner, previously described, and the point of beginning.

The purpose of this amended and additional notice of location is to more definitely describe the locality and boundaries of the claim, and to correct any irregularities, errors or defects which may have existed or may exist in the original location or the record thereof, and is made without waiving any rights acquired under and by virtue of the original location.

DATED and posted on the ground this 19th day of January, 1981.

LOCATOR: Arthur Clark
Arthur Clark

Adeline Clark
Adeline Clark

Post Office Box 272
Tombstone, Arizona 85638

WITNESS -
Kenneth B. Hodges

1421

Notice of Mining Location
LODE CLAIM

TO ALL WHOM IT MAY CONCERN:

This Mining Claim, the name of which is the LOBO Mining Claim, situate on land belonging to the United States of America, and in which there are valuable mineral deposits, was entered upon and located for the purpose of exploration and purchase by ARTHUR CLARK & ADELINE CLARK CITIZENS OF THE UNITED STATES

(Locator must insert either "A Citizen of the United States," or "Who has declared his intention to become a Citizen of the United States.")

the undersigned, on the 12TH day of MARCH, 1980

The length of this claim is 1500 feet and NE claim 750 feet in a WESTERLY direction and 750 feet in a EASTERLY direction from the center of the discovery shaft, at which this notice is posted, lengthwise of the claim together with 300 feet in width of the surface grounds, on each side of the center of said claim. The general course of the lode deposit and premises is from the WEST to the EAST.

The claim is situated and located in the TOMBSTONE Mining District, in COCHISE county, in the State of Arizona, about 2 1/2 MILES in a SOUTHERLY direction from THE CITY OF TOMBSTONE ARIZONA AND IN the CENTRAL PART of Section 15 of Township 20 S Range 22 E

RECEIVED
B.L.M. 12 STATE OFFICE
MAR 24 1980
PHOENIX, ARIZONA

The surface boundaries of the claim are marked upon the ground as follows:

Beginning at A POST at a point in a WESTERLY direction 750 the discovery shaft (at which this notice is posted), being in the center of the SAID CLAIM end line of said claim; thence 300 feet to a POST, being the SOUTHWEST corner of said claim; thence 1500 feet to a POST being at the SOUTHEAST corner of said claim; thence 300 feet to a POST at the center of the EAST end of this claim; thence 300 feet to a POST, being at the NORTHEAST corner of said claim; thence 1500 feet to a POST at the NORTHWEST corner of said claim; thence 300 feet to the place of beginning.

Dated and posted on the ground this 14TH day of MARCH, 1980.

[signature] Box 745 - Tombstone, Ar
[signature] Box 146 TS, AZ.
Arthur Clark
Adeline Clark

STATE OF ARIZONA
COUNTY OF COCHISE } ss.

I hereby certify that the within instrument was filed and recorded at request of Arthur Clark Box 272 Tombstone Ariz (85638) on MAR 14 '80 - 11 15 AM at ____ M., Docket 1407 Page 585-586

5958

Fee $3.00

Witness my hand and official seal the day and year aforesaid.

CHRISTINE RHODES
County Recorder

By J. Vasquez
Deputy Recorder

Indexed	Photostat Compared	Blotted
MMG	Q	J.

No. 24-R—Notice of Location—Lode Claim—PBSW OFFICE PRODUCTS COMPANY TUCSON, ARIZONA

DOCKET 1407 PAGE 585

NOTICE OF MINING LOCATION (Lode)

A-MC 187467

NOTICE IS HEREBY GIVEN that the MADRAS lode mining claim has been located by VIJAYA AND WAYNE WINTERS, whose address is Tombstone, AZ, _____. The general course of this claim is North-East to Southwest and it is situated in the Tombstone Mining District, Cochise County, Arizona.

This claim is 750 feet in length and 450 feet in width. The claim runs from the location monument on which this notice is posted 750 feet in a Southwest direction to the Southern end line and 450 feet in a Southeast direction to the Eastern end line. The claim corners are marked by six monuments, one at each corner and one at the center end line of the claim. The location monument on which this notice is posted is situated within Section 15, T. 20 S, R. 22 E, G&SRM, Arizona, and this claim encompasses portions of the following quarter section(s), Section(s), Township(s), and Range(s):

NE¼ 20S 22E

G&SRM, Arizona.

RECEIVED B.L.M. AZ STATE OFFICE NOV 5 2 29 PM '82 PHOENIX, ARIZONA

The locality of this claim with reference to some natural object or permanent monument and additional information (if any) concerning its locality are as follows:

The location corner in which this notice is posted coincides with the Northeast corner of the Sultana Patented Mining Claim, Survey #78. It is approximately one mile south of Tombstone, AZ.

DATED AND POSTED on the ground this 1 st day of October, 1982.

LOCATOR:

Vijaya S Winters.

Wayne Winters

STATE OF ARIZONA
COUNTY OF COCHISE] SS.

WITNESS MY HAND AND OFFICIAL SEAL
CHRISTINE RHODES, COUNTY RECORDER
DEPUTY

INDEXED

I HEREBY CERTIFY THAT THE WITHIN INSTRUMENT WAS FILED AND RECORDED AT REQUEST OF: Wayne Winters, Tombstone, Ariz.

FEE $ $5.00

DRAFT

NOV 2 '82 -3 10 PM

DATE

DOCKET 1629 PAGE 414 415 NO 20874

DOC 1629 PAGE 414

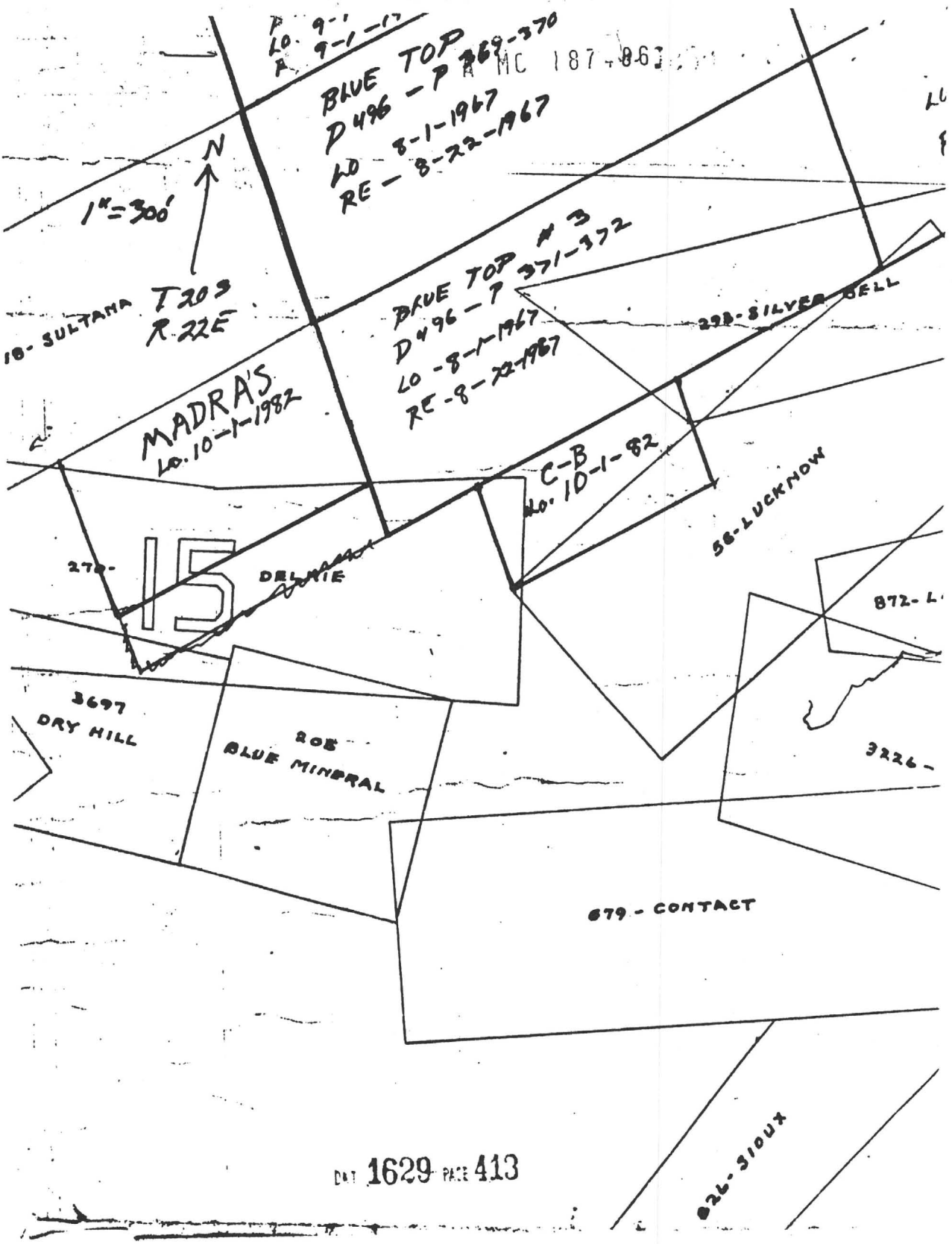
P 9-1
LO 9-1-17
A
BLUE TOP
D 496 - P 369-370
LD 8-1-1967
RE - 8-22-1967
1"=300'
N
T 20 S
R 22 E
10- SULTANA
MADRA'S
LO. 10-1-1982
BLUE TOP #3
D 496 - P 371-372
LO - 8-1-1967
RE - 8-22-1967
228- SILVER BELL
C-B
LO. 10-1-82
56- LUCKNOW
15
270-
DELMARIE
872- L
3697
DRY HILL
208
BLUE MINERAL
3226-
679 - CONTACT
826- SIOUX

MC 187-867

FEE # 860921273
OFFICIAL RECORDS
COCHISE COUNTY
DATE HOUR
09/29/86 2

REQUEST OF
WINTERS, WAYNE
CHRISTINE RHODES-RECORDER
FEE : 14.00 PAGES : 1

860921273

WINTERS, WAYNE
BOX 657
TOMBSTONE , AZ. 85638

that the within instrument
in _____ Co

County Recorder

Request of:

187467 cey

By _____ Deputy Fee:

When recorded, mail to:

AFFIDAVIT OF PERFORMANCE OF ANNUAL WORK
(Mining Claim)

Lead File 187466.

State of Cochise)
) ss.
County of Arizona)

I, VIJAYA AND WAYNE WINTERS
NAME

Box 657
ADDRESS

Tombstone, AZ 85638
CITY , STATE , ZIP

being first duly sworn according to law, depose and say that I am a citizen of the United States, more than eighteen years of age, and that all of the facts set forth in this affidavit are true and correct according to the best of my knowledge, information and belief:

1. That I am personally acquainted with the mining claim named MADRAS AMC 187467, situated in the Tombstone Mining District, Cochise County, Arizona, the location of which is recorded in the office of the County Recorder of said County in Book 1629, Page(s) 414-415. Notice of location is posted in Section _____, Township _____, Range _____, _____ Base and Meridian;
2. That between the dates of September 1, 1985 and August 31, 1986 at least SEVEN HUNDRED DOLLARS ($ 700) dollars worth of work and improvements were done and performed upon this claim not including location work;
3. That the work and improvements were made by and at the expense of Vijaya and Wayne Winters, owner(s) of the mine for the purpose of complying with the laws of the United States pertaining to assessments or annual work;
4. That the following individuals were employed to perform the work and improvements alleged herein; Dustin Escapule and loader operator, Robert Crist, Wayne Winters;
5. The work and improvements performed were Extensive access road building on the claim, drilling, blasting, site preparation for collaring and retimbering shaft.

RECEIVED
B.L.M. AZ STATE OFFICE
OCT 29 1986
7:45 A.M.
PHOENIX, ARIZONA

Vijaya Winters.

Dated September 27, 1986

Wayne Winters
SIGNATURE

SUBSCRIBED AND SWORN TO before me, a Notary Public, this 29th day of September, 1986, by VIJAYA WINTERS AND WAYNE WINTERS

My Commission Expires Sept. 16, 1988
MY COMMISSION EXPIRES

Lorena Sue Brandom
NOTARY PUBLIC

© 1982, ALPHA ENTERPRISES • P.O. Box 26326 • Tucson, Arizona 85726

860921273

AMC 69170

1424

RECEIVED

AMENDED

NOTICE OF LOCATION

(Lode)

SEP 12 2 14 PM '80

PHOENIX, ARIZONA

NOTICE IS HEREBY GIVEN that the MANGANESE SILVER lode mining claim was located by WAYNE WINTERS whose address is P.O. BOX 146, TOMBSTONE, ARIZ. 85638, on MAY 9, 1980.

This claim is 600 feet in length along the vein or deposit of mineral-bearing rock in place and 400 feet in width (200 feet on either side of the center line of the claim), forming a claim in the shape of a parallelogram. The general course of the claim is NORTH/SOUTH. This notice is posted DUE WEST 200 FT. FROM THE N/E corner of the claim, which location monument is in Section 14, Township 20S, Range 22E, G&SRB&M.

The claim is situated in the TOMBSTONE Mining District approximately 1 1/4 MILES FROM TOMBSTONE 1 and falls within the N/E QUARTER 2 of Section(s) 14, Township 20S, Range 22E, G&SRB&M, COCHISE County, Arizona.

The N/E Corner of this claim lies 2,310 feet on a bearing of N88°30'W from the SECTION Corner of Sections 13,14,23,24, Township 20S, Range 22E, G&SRB&M.

Wayne Winters

Locator

STATE OF ARIZONA
COUNTY OF COCHISE] SS.

WITNESS MY HAND AND OFFICIAL SEAL
CHRISTINE RHODES, COUNTY RECORDER
Christine Rhodes DEPUTY

INDEXED | PHOTOSTATIC COMPARED | PLOTTED

I HEREBY CERTIFY THAT THE WITHIN INSTRUMENT WAS FILED AND RECORDED AT REQUEST OF: Alanco, Ltd.

FEE $ nofee Tucson

DRAFT

DATE JUL 31 '80 - 11 10 AM

DOCKET 1439 PAGE 404-405 NO. 15761

COCHISE COUNTY RECORDER

1439 PAGE 404

PI OF THE MANGANESE SILVER

(✓) LODE CLAIM
( ) PLACER CLAIM
( ) MILL SITE

COCHISE County, Arizona

Range 22E

1425

RECEIVED
BUREAU OF LAND MANAGEMENT OFFICE
SEP 12 2 14 PM '90
PHOENIX, ARIZONA

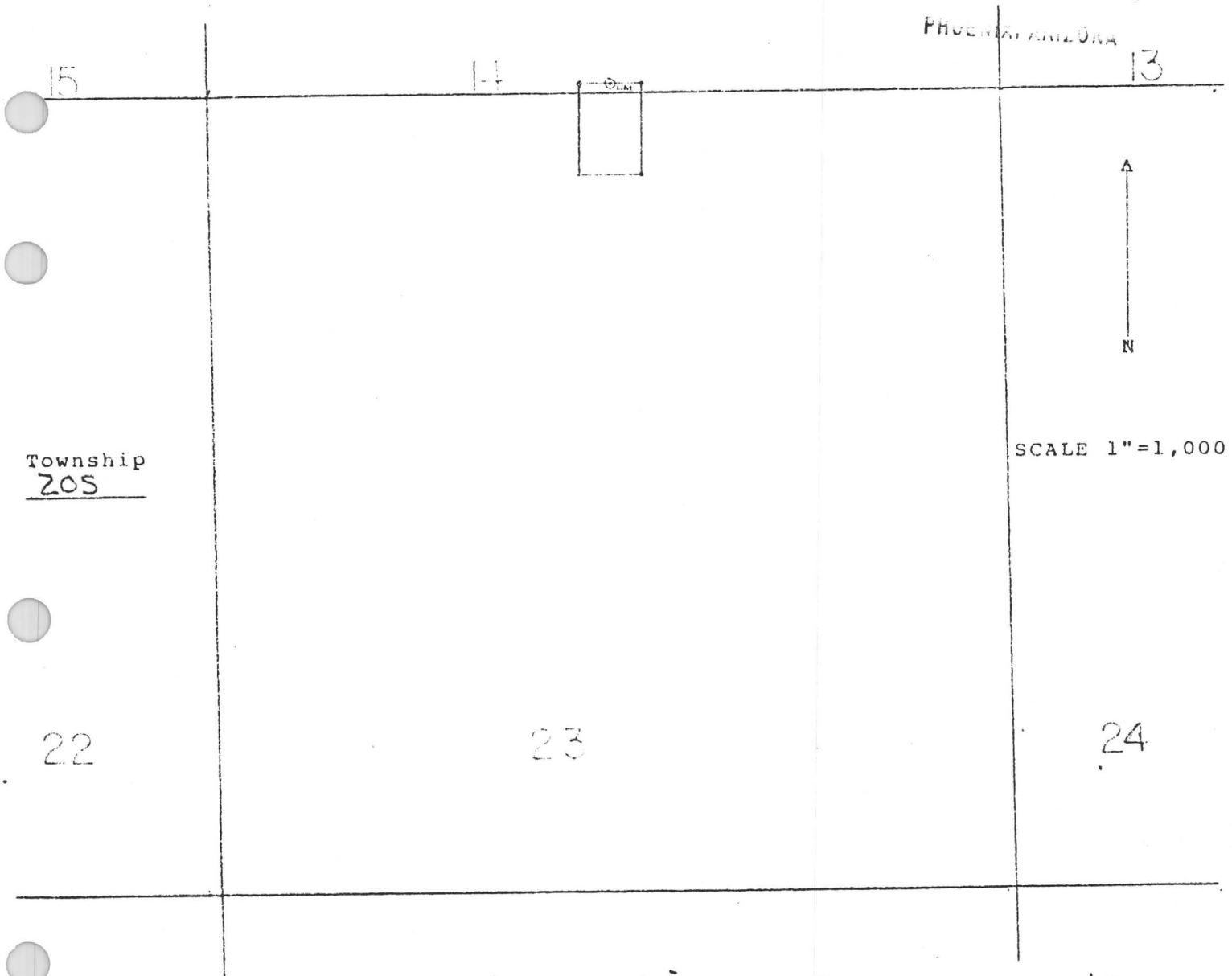

All monuments of this claim ARE ROCK monuments SURROUNDING 2"x2" 4 Ft. High wooden POSTS

The bearings and distances between the corners of this claim are as follows:

Beginning at the N/E Corner, a ROCK monument, thence DUE SOUTH, a distance of 600 feet to the S/E Corner, a ROCK monument; thence N89°30'W a distance of 400 feet to the S/W Corner; a ROCK monument; thence DUE NORTH, a distance of 600 feet to the N/W Corner, a ROCK monument; thence S89°30'E a distance of 400 feet to the point of beginning. The N/E Corner of the claim bears N88°30'W/, a distance of 2,310 feet from the ~~(Quarter)~~ Section Corner, common to Sections 13,14,23,24, Township 20S, Range 22E, G&SRB&M.

One inch = One thousand feet

North Arrow

69170

69170

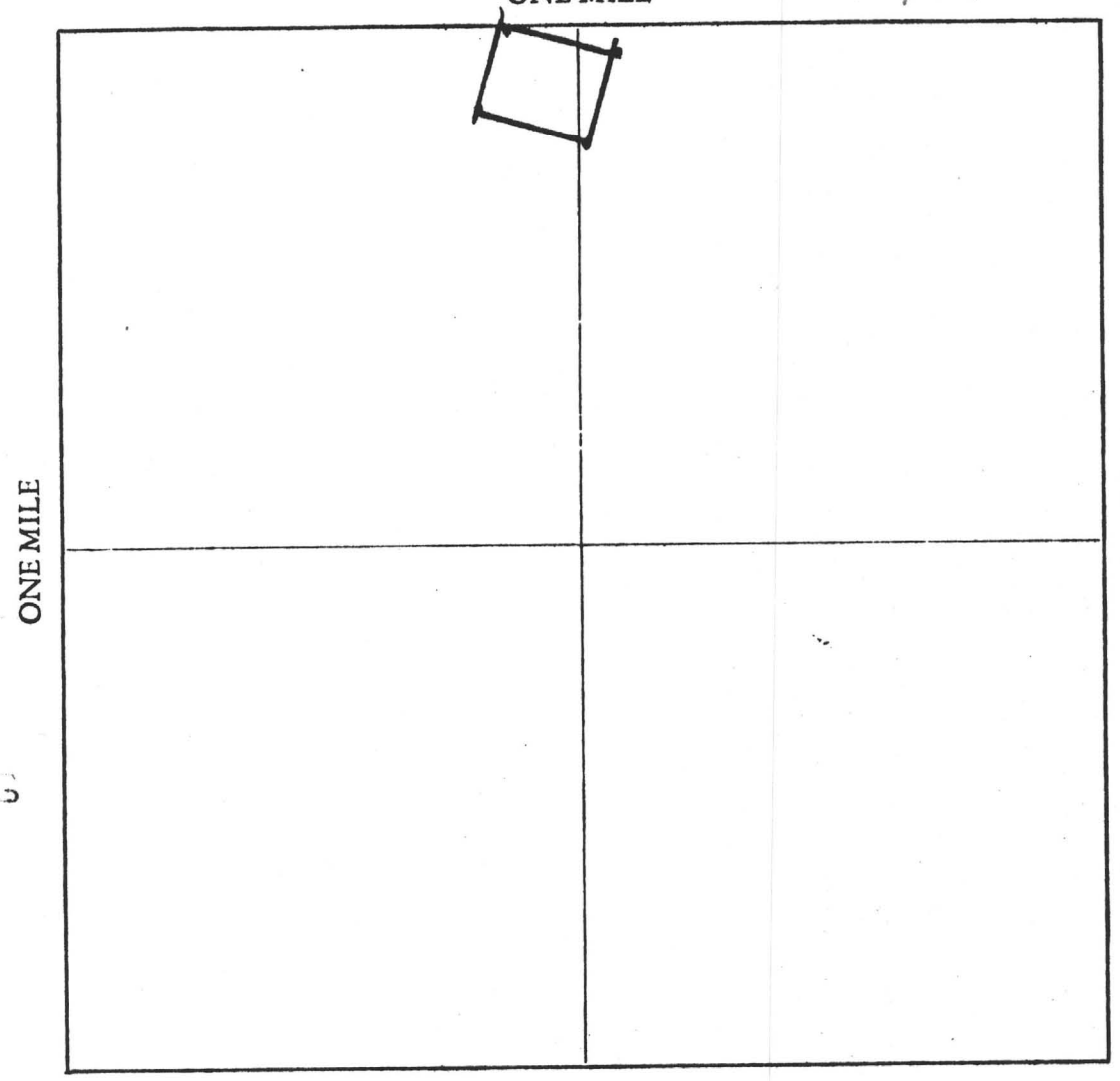

Section 23 Range 22E Township 20S, G&SRB&M

Date May 1, 1941

MANGANESE
SILVER

Signature

One inch = One thousand feet

North Arrow

69170

69170

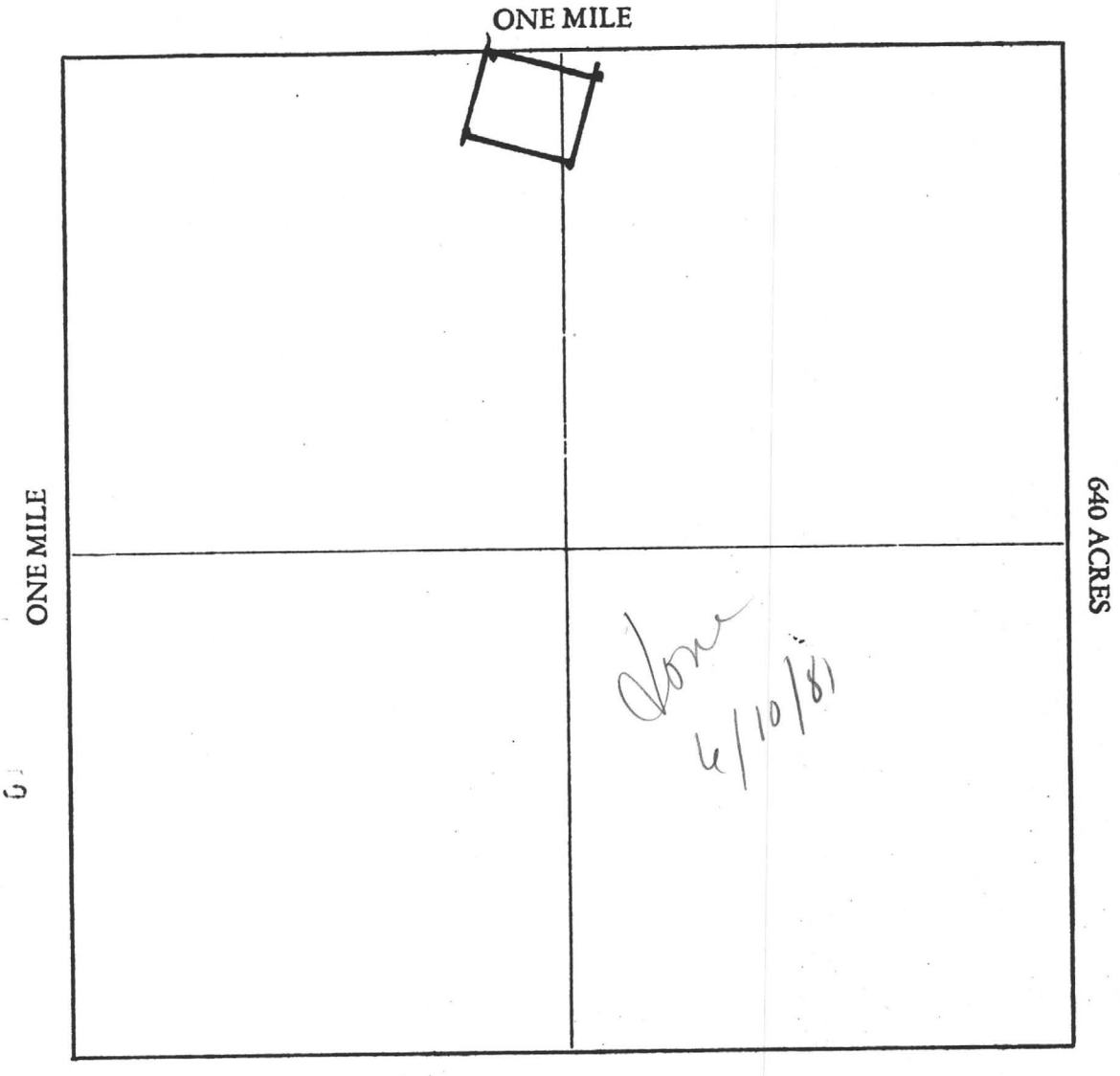

Section 23 Range 22E Township 20S, G&SRB&M

Date May 1, 1941

MANGANESE
SILVER

Signature

BK 1367 PAGE 121

RECORD OF MINES 74

RECEIVED
OCT 3 10 00 AM '74
PHOENIX, ARIZONA

FRACTION

Notice of Mining Location

LODE CLAIM

TO ALL WHOM IT MAY CONCERN:

This Mining Claim, the name of which is the MANGANESE SILVER Mining Claim, situate on lands belonging to the United States of America, and in which there are valuable mineral deposits, was entered upon and located for the purpose of exploration and purchase by W. E. HOLT a citizen of the U.S.A.

(Locator must insert either "a citizen of the United States," or "who has declared his intention to become a citizen of the United States.")

the undersigned, on the 1st day of May, 19 41.

The length of this claim is 600 feet and we claim 400 feet in a Northerly direction and 200 feet in a Southery direction from the center of the discovery shaft, at which this notice is posted, lengthwise of the claim, together with 200 feet in width of the surface grounds, on each side of the center of said claim. The general course of the lode deposit and premises is from the North to the South

The claim is situated and located in the Tombstone Mining District, in Cochise County in the State of Arizona, about 3 miles in a southern direction from City of Tombstone. Joining Silver Plume on the south & the Side Wheel on the West

The surface boundaries of the claim are marked upon the ground as follows: Beginning at a monument of stone

at a point in a Northerly direction 400 feet from the discovery shaft (at which this notice is posted), being in the center of the North end line of said claim; thence 200 feet to a monument of stone, being the North East corner of said claim; thence 600 feet to a monument, being at the South East corner of said claim; thence 200 feet to a

No. 3870.

The length of this claim is 600 feet and we claim 400 feet in a Northerly direction and 200 feet in a Southery direction from the center of the discovery shaft, at which this notice is posted, lengthwise of the claim, together with 200 feet in width of the surface grounds, on each side of the center of said claim. The general course of the lode deposit and premises is from the North to the South

The claim is situated and located in the Tombstone Mining District, in Cochise County in the State of Arizona, about 3 miles in a southern direction from City of Tombstone. Joining Silver Plume on the south & the Side Wheel on the West

The surface boundaries of the claim are marked upon the ground as follows: Beginning at a monument of stone

at a point in a Northerly direction 400 feet from the discovery shaft (at which this notice is posted), being in the center of the North end line of said claim; thence 200 feet to a monument of stone, being the North East corner of said claim; thence 600 feet to a monument, being at the South East corner of said claim; thence 200 feet to a monument at the center of the South end of said claim; thence 200 feet to a monument, being at the South West corner of said claim; thence 600 feet to a monument at the North West corner of said claim; thence 200 feet to the place of beginning.

Dated and posted on the grounds this 1st day of May, 1941

Witness: BEULAH HOLT

W. E. HOLT

RECEIVED
U.S. LAND OFFICE
OCT 10 10 00 AM '79
PHOENIX, ARIZONA

Filed and recorded at the request of W. E. Holt, Box 644, Tombstone, Ariz., JULY 15, 1941, at 9:00 A.M.

By Cecilia Snider, Deputy.

P. W. NEWBURY, County Recorder.

1429

M MC 69170

1430

RECEIVED
B.L.M. AZ STATE OFFICE

MAR 1 1979

10:00 A.M.
PHOENIX, ARIZONA

A MC 35556

NOTICE OF MINING LOCATION

LODE CLAIM

TO ALL WHOM IT MAY CONCERN:

This Mining claim, the name of which is the Marion Mining Claim, situate on lands belonging to the United States of America, and in which there are valuable mineral deposits, was entered upon and located for the purpose of exploration and purchase by [illegible] Matra M. Burk, [illegible] and [illegible] Citizens of the United States.
(Locator must insert either a "citizen of the United States," or "who has declared his intention to become a citizen of the U. S.)
the undersigned, on the 1st day of July, 1954.

The length of this claim is fifteen hundred (1500) feet and [illegible] claim six hundred and ten (610) feet in a southerly direction and eight hundred ninety (890) feet in a northerly direction from the center of the discovery shaft, at which this notice is posted, lengthwise of the claim together with three hundred (300) feet in width of the surface grounds, on each side of the center of said claim. The general course of the lode deposit and premises is from the south to the north.

The claim is situated and located in the Tombstone Mining District, in Cochise County in the State of Arizona, about one and one-half miles in a north-easterly direction from the town of Tombstone (Court House) and [illegible] of Walnut Gulch, [illegible] passing across it. This claim was formerly known as the "Gift of Gold."

The surface boundaries of the claim are marked upon the ground as follows: Beginning at a monument of stones

at a point in a southerly direction six hundred ten feet from the discovery shaft (at which this notice is posted), being in the center of the southerly end line of said claim; thence three hundred feet to a monument of stones, being the south-east corner of said claim; thence fifteen hundred feet to a monument of stones, being at the north-east corner of said claim; thence three hundred feet to a monument of stones at the center of the northerly end of this claim; thence three hundred feet to a monument of stones being at the north-west corner of said claim; thence fifteen hundred feet to a monument of stones at the south-west corner of said claim; thence three hundred feet to the place of beginning.

Dated and posted on the grounds this first day of July, 1954.

Jean M. Nettall, Agent.

PHOENIX, ARIZONA

1431

LODE CLAIM

TO ALL WHOM IT MAY CONCERN:

This Mining claim, the name of which is the Matia Mining Claim, situate on lands belonging to the United States of America, and in which there are valuable mineral deposits, was entered upon and located for the purpose of exploration and purchase by Kathleen M. Bennett, Matia M. Burk, Marion M. Koome, and Jean M. Nuttall, citizens of the United States

(Locator must insert either a "citizen of the United States," or "who has declared his intention to become a citizen of the U. S.)

the undersigned, on the 1st day of July, 1954.

The length of this claim is Fifteen hundred (1500) feet and the claim one hundred (100) feet in a northerly direction and fourteen hundred (1400) feet in a southerly direction from the center of the discovery shaft, at which this notice is posted, lengthwise of the claim together with three hundred feet in width of the surface grounds, on each side of the center of said claim. The general course of the lode deposit and premises is from the north to the south.

The claim is situated and located in the Tombstone Mining District, in Cochise County in the State of Arizona, about one and one half miles in a north-easterly direction from the town of Tombstone. Walnut gulch passing across its north end. This claim was formerly known as the "Missing Link."

The surface boundaries of the claim are marked upon the ground as follows: Beginning at a monument of stones

at a point in a northerly direction one hundred feet from the discovery shaft (at which this notice is posted), being in the center of the northerly end line of said claim; thence three hundred feet to a monument of stones, being the north-east corner of said claim; thence fifteen hundred feet to a monument of stones, being at the south east corner of said claim; thence three hundred feet to a monument of stones at the center of the southerly end of this claim; thence three hundred feet to a monument of stones, being at the south west corner of said claim; thence fifteen hundred feet to a monument of stones at the north-west corner of said claim; thence three hundred feet to the place of beginning.

Dated and posted on the grounds this first day of July, 1954.

Jean M. Nuttall, Agent

MAP FILED IN A MC 35556

Will Brown
Loc 1981

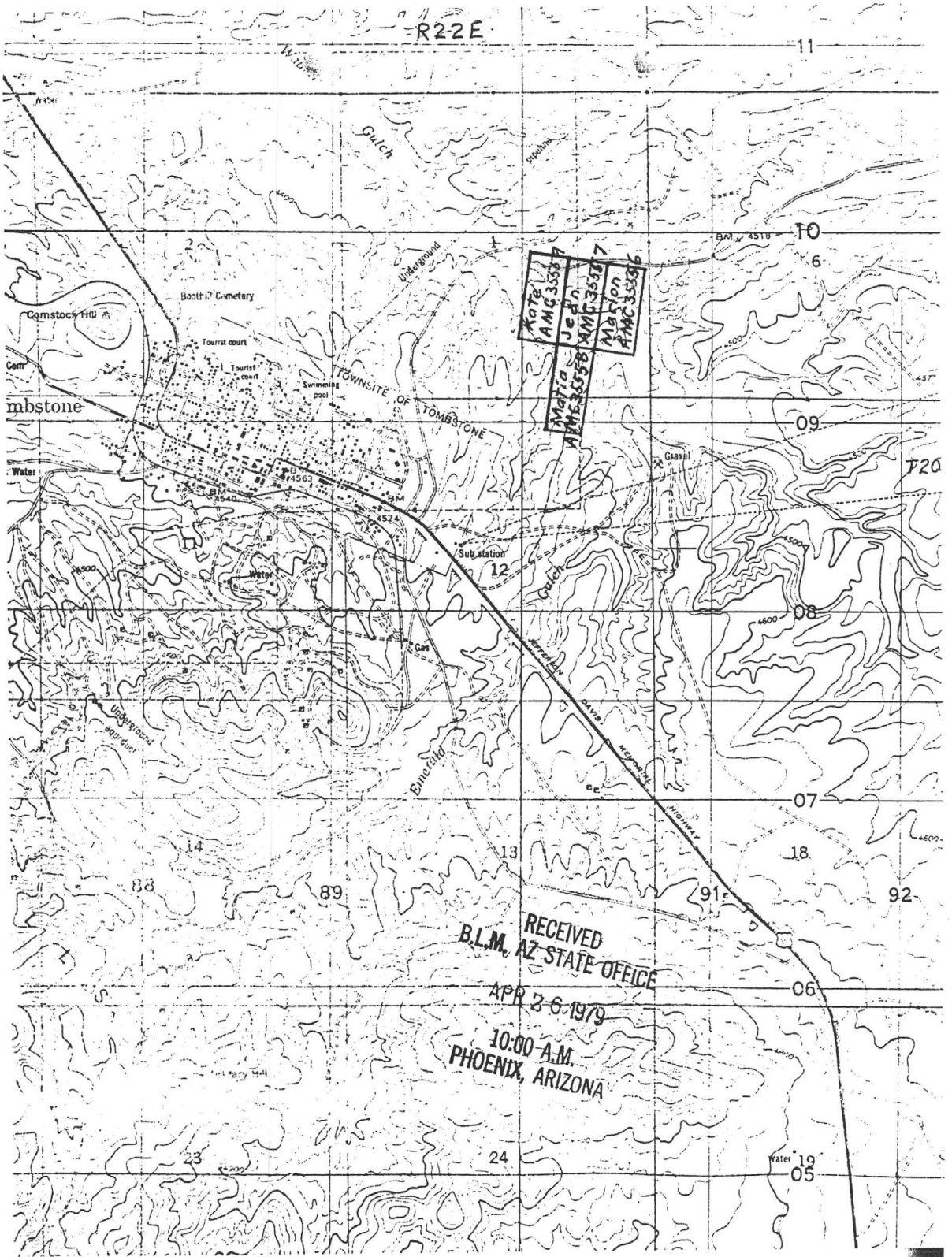

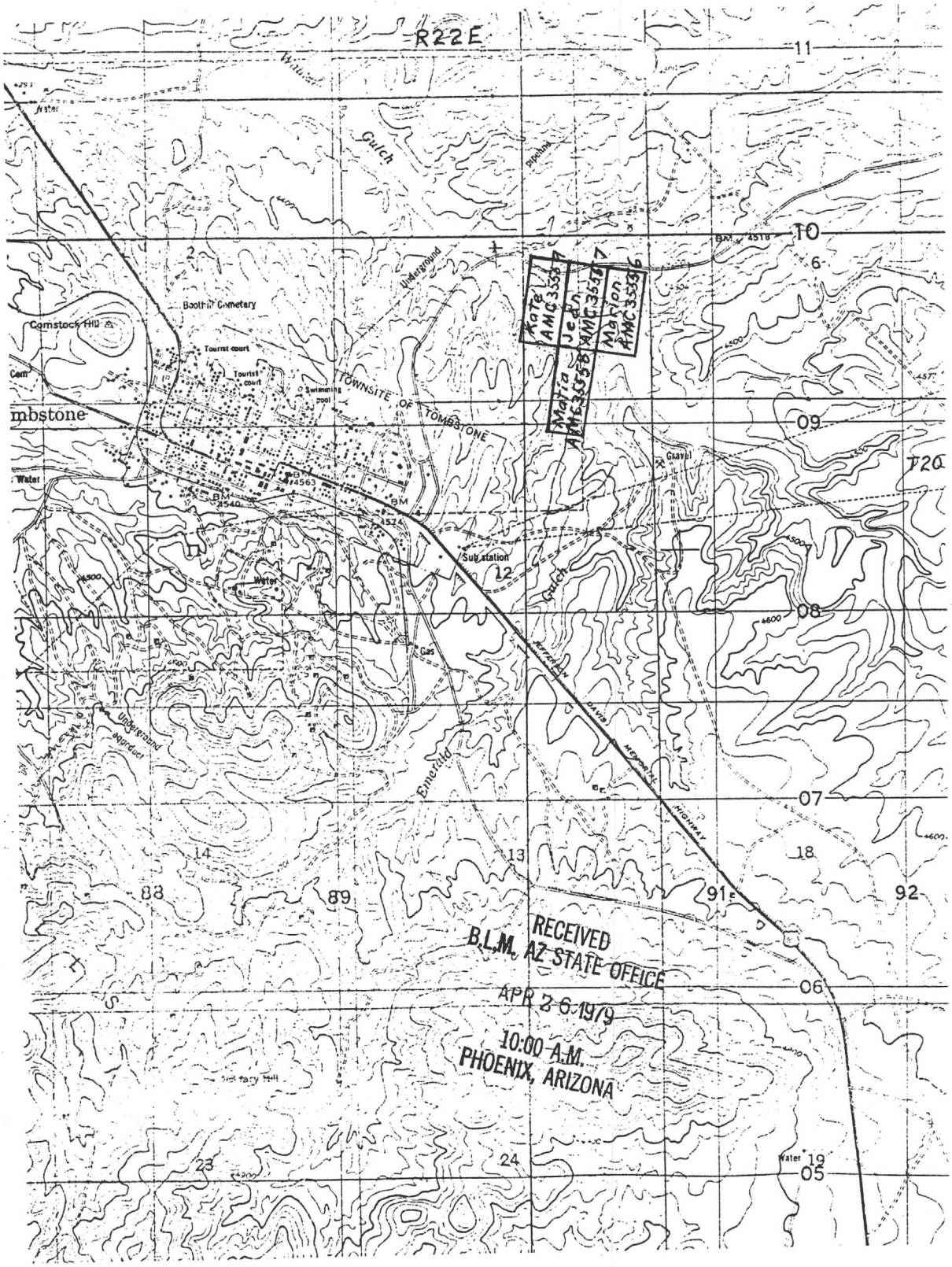
R22E
11
10
09
08
07
06
05
T20
Gulch
Underground
Boothill Cemetery
Comstock Hill
Tourist court
Tourist court
Swimming pool
TOWNSITE OF TOMBSTONE
mbstone
Water
Gravel
Sub station
Gas
Emerald
Underground aqueduct
JEFFERSON DAVIS MEMORIAL HIGHWAY
Kate AMC 3555
Jean AMC 3555
Marion AMC 3555
Maria AMC 3555
RECEIVED
B.L.M. AZ STATE OFFICE
APR 26 1979
10:00 A.M.
PHOENIX, ARIZONA

My comm. expires: [illegible] 1971

Notary Public

STATE OF ARIZONA
COUNTY OF COCHISE } ss.
Witness my hand and Official Seal
JAMES O. DIXON County Recorder
[illegible] Deputy

Indexed | Photostat Compared | Blotted

I hereby certify that the within instrument was filed and recorded at request of Santos E. Gonzales Box 478 Bisbee, Arizona

Fee $ 2.00
Draft
DKT 563 Date NOV 6 1968 2:23 PM
Doc No. Page 181 No. 18755

DKT 563 pg 610 pg 182

STATE OF ARIZONA, COUNTY OF COCHISE } ss.
Witness my hand and Official Seal
P. W. NEWBURY County Recorder
[illegible] Deputy

Indexed | Photostat Compared | Blotted

I HEREBY CERTIFY that the within instrument was filed and recorded at request of: Ernest B. Escapule Box 387 Tombstone

Fee $ 1.75
I.R.S.
Total $
Docket 310 Page 610 No. 13433
Date SEP 26 1962 11:30 AM

D E E D
Corrective

NO FEE NECESSARY
EXEMPT UNDER ARS 42-1614

WE, ERNEST B. ESCAPULE and MILDRED ESCAPULE, husband and wife, in consideration of the love and affection which we do bear CHARLES B. ESCAPULE and LOUIS W. ESCAPULE, do hereby give, grant and convey to said Charles B. Escapule and Louis W. Escapule the following described mining claims, situate in the Tombstone Mining District, Cochise County Arizona, patent of which is duly recorded in the Cochise County Recorders Office, to which reference is hereby made, and which is incorporated herein and made a part hereof as if restated herein.

Said patents being duly recorded of said patented mining claims as follows:

1. Accident Lode, recorded Docket 306, page 588-591.
2. Silver Cable Lode, recorded Docket 306, page 598-602
3. Pt. of Alta, DRE 7, page 405
4. Carbonate, ~~DRE 20, page 89~~ DKT 504 PAGE 441-447 CORRECTED 6 NOV. 1968 [illegible]
5. Perseverance, DRE 39
6. Baker Lode, DRE 12, page 38
7. Commodore, DRE 207
8. Leopold, DRE 194
9. May, DRE 7, page 694
10. Michigan Central, DRE 29, page 335

MAIN GROUP

Main, DRE 8, page 540
Brother Jonothan, DRE 8, page 530
Triple X, DRE 8, page 536
Lowell, DRE 12, page 615

ALKEY GROUP

Alkey, DRE 12, page 261

Pierce Mining District, Cochise County Arizona

Hussar, DRE 28, page 296

Ernest B. Escapule
ERNEST B. ESCAPULE

Mildred Escapule
MILDRED ESCAPULE

STATE OF ARIZONA (ss.
COUNTY OF COCHISE)
The foregoing instrument acknowledged before me this 6th day of [illegible], 1962, by Ernest B. Escapule and Mildred Escapule husband and wife, for the purpose therein expressed.

[illegible]
NOTARY PUBLIC

MY COMM. EXPIRES:

182

DKT 310 Pg- 610

STATE OF ARIZONA, } ss.
COUNTY OF COCHISE }

Witness my hand and Official Seal
P. W. HEWLURY, County Recorder
Ruth W. Adams Deputy

Indexed	Photostat Compared	Blotted

I HEREBY CERTIFY that the within instrument was filed and recorded at request of: Ernest B. Escapule Box 387 Tombstone

Fee $ 1.75

I. R. S.

Total $

Docket 310

Date SEP 26 1962 -11 30 AM

Page 610 No. 13433

D E E D

WE, ERNEST B. ESCAPULE and MILDRED ESCAPULE, husband and wife, in consideration of the love and affection which we do bear CHARLES B. ESCAPULE and LOUIS W. ESCAPULE, do hereby give, grant and convey to said Charles B. Escapule and Louis W. Escapule the following described mining claims, situate in the Tombstone Mining District, Cochise County Arizona, patent of which is duly recorded in the Cochise County Recorders Office, to which reference is hereby made, and which is incorporated herein and made a part hereof as if restated herein.

Said patents being duly recorded of said patented mining claims as follows:

1. Accident Lode, recorded Docket 306, page 588-591.
2. Silver Cable Lode, recorded Docket 306, page 598-602
3. Pt. of Alta, DRE 7, page 405
4. Carbonate, DRE 30, page 89
5. Perseverance, DRE 139
6. Baker Lode, DRE 12, page 38
7. Commodore, DRE 207
8. Leopold, DRE 194
9. May, DRE 7, page 694
10. Michigan Central, DRE 29, page 335

MAIN GROUP

Main, DRE 8, page 540
Brother Jonothan, DRE 8, page 530
Triple X, DRE 8, page 536
Lowell, DRE 12, page 615

ALKEY GROUP

Alkey, DRE 12, page 261

Pierce Mining District, Cochise County Arizona

Hussar, DRE 28, page 296

Ernest B Escapule
ERNEST B. ESCAPULE

Mildred Escapule
MILDRED ESCAPULE

STATE OF ARIZONA (ss.
COUNTY OF COCHISE)

The foregoing instrument acknowledged before me this 6th day of Sept., 1962, by Ernest B. Escapule and Mildred Escapule husband and wife, for the purpose therein expressed.

John Pinkett
NOTARY PUBLIC

MY COMM EXPIRES:
2/6/66

One inch = One thousand feet

North Arrow

1432

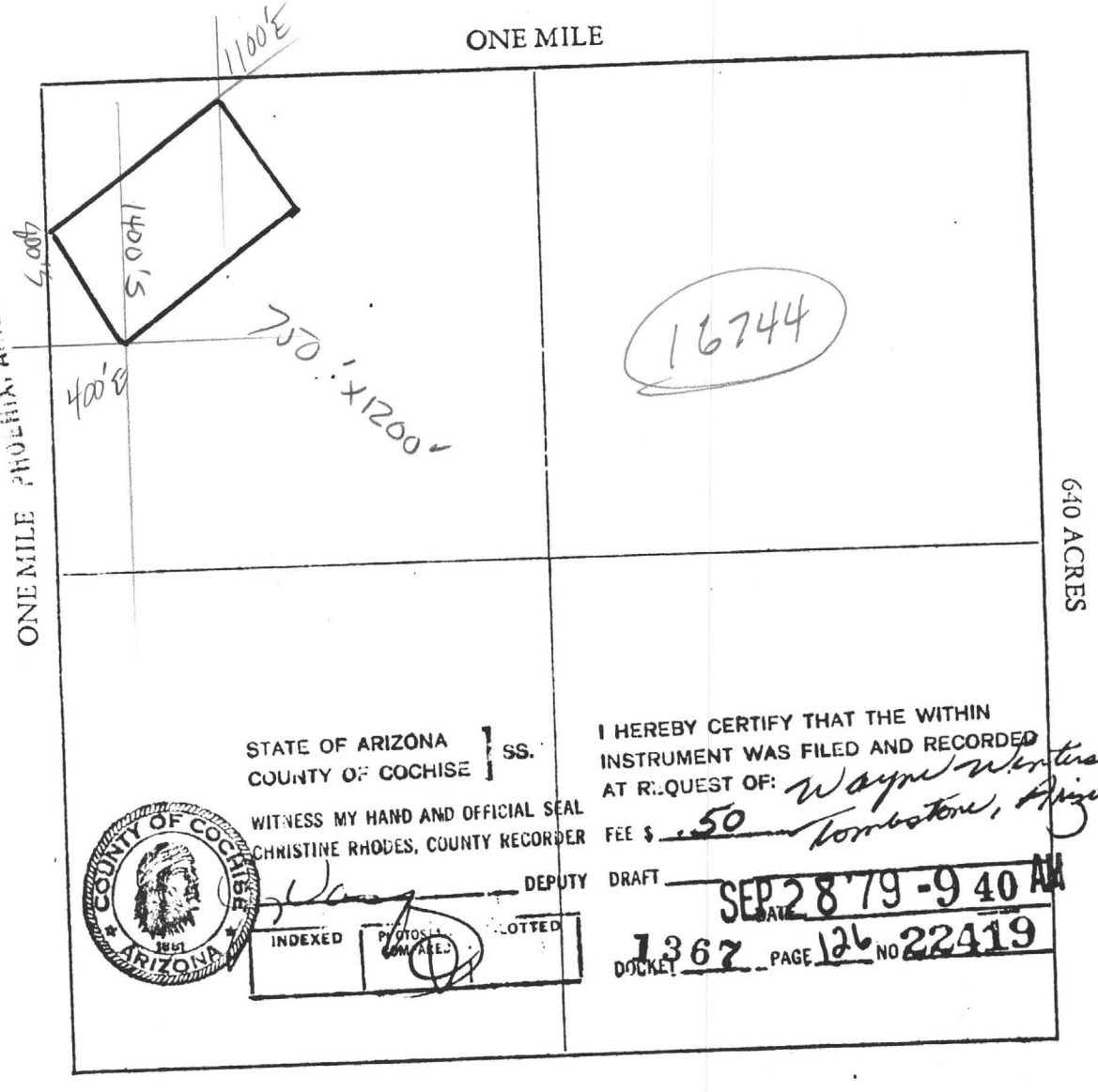

RECEIVED
B.L.M. AZ STATE OFFICE
DEC 3 10 00 AM '79

Section 15 Range 22E Township 20S, G&SRB&M

Date Sept. 1, 1977

Wayne Ventura
Signature

MIDNIGHT PLACER
A-MC 16744

DKT 1367 PAGE 126

MAP

26

1433

One inch = One thousand feet

North Arrow ↑

150'S
1450'E

RECEIVED
B.L.M. AZ STATE OFFICE
OCT 3 10 00 AM '79
PHOENIX, ARIZONA

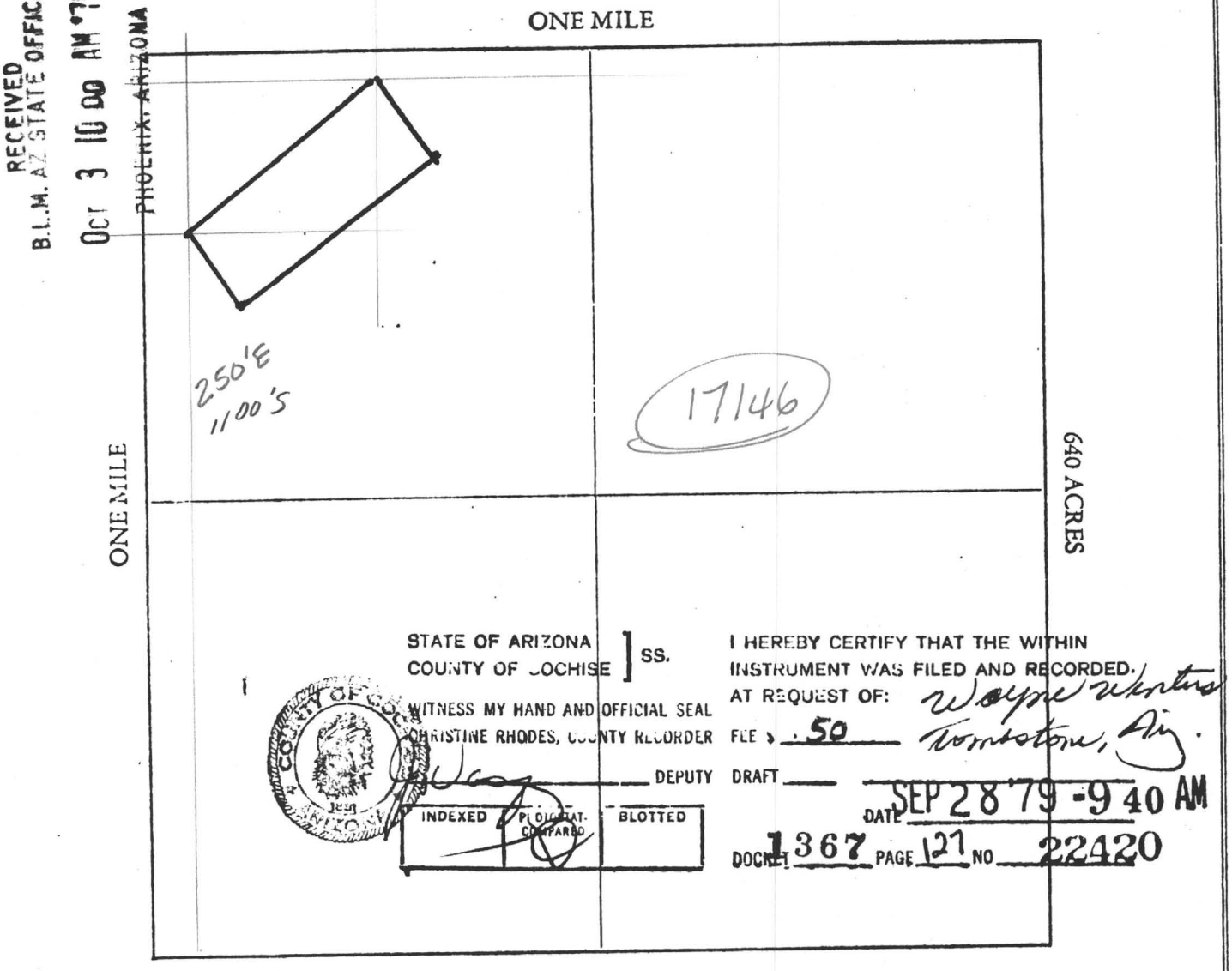

STATE OF ARIZONA] SS.
COUNTY OF COCHISE]

WITNESS MY HAND AND OFFICIAL SEAL
CHRISTINE RHODES, COUNTY RECORDER

DEPUTY

INDEXED | PLOTTED-COMPARED | BLOTTED

I HEREBY CERTIFY THAT THE WITHIN INSTRUMENT WAS FILED AND RECORDED AT REQUEST OF: Wayne Hunter
FEE $ .50 Tombstone, Ariz.
DRAFT
DATE SEP 28 '79 -9 40 AM
DOCKET 1367 PAGE 121 NO 22420

Section 15 Range 22E Township 20S, G&SRB&M

Date Sept. 1, 1977

MIDNIGHT LODE

Wayne Hunter
Signature

MAP

MAP

One inch = One thousand feet

North Arrow

RECEIVED
B.L.M. AZ STATE OFFICE
Oct 3 10 00 AM '79
PHOENIX, ARIZONA



STATE OF ARIZONA] SS.
COUNTY OF COCHISE]

WITNESS MY HAND AND OFFICIAL SEAL
CHRISTINE RHODES, COUNTY RECORDER

_____ DEPUTY

INDEXED | PLOT/PLAT COMPARED | BLOTTED

I HEREBY CERTIFY THAT THE WITHIN INSTRUMENT WAS FILED AND RECORDED AT REQUEST OF: Wayne Hunter Tombstone, Ariz.

FEE $ .50

DRAFT _____

DATE SEP 28 '79 -9 40 AM

DOCKET 1367 PAGE 127 NO 22420

Section 15 Range 22E Township 20S, G&SRB&M

Date Sept. 1, 1977

MIDNIGHT LODE

A-MC 17146

Wayne Hunter
Signature

DKT 1367 PAGE 127

17146

1434

NOTICE OF MINING LOCATION

LODE CLAIM 17146

TO ALL WHOM IT MAY CONCERN:

This Mining claim, the name of which is the MIDNIGHT Mining Claim, situate on lands belonging to the United States of America, and in which are valuable mineral deposits, was entered upon and located for the purpose of exploration and purchase by James Sorrells, Ted Wallace, Wayne Winters

Citizens of the United States

(LOCATOR MUST INSERT EITHER "A CITIZEN OF THE UNITED STATES," OR "WHO HAS DECLARED HIS INTENTION TO BECOME A CITIZEN OF THE UNITED STATES.")

the undersigned, on the 1st day of September, 1977

The length of this claim is 1500 feet and we claim 750 feet in a southwesterly direction and 750 feet in a northeasterly direction from the center of the discovery shaft, at which this notice is posted, lengthwise of the claim together with 300 feet in width of the surface grounds, on each side of the center of said claim. The general course of the lode deposit and premises is from the southwest to the northeast

The claim is situated and located in the Tombstone Mining District, in Cochise County in the State of Arizona, about two miles in a southwesterly direction from the City of Tombstone in Section 15, T20S, R22E

The surface boundaries of the claim are marked upon the ground as follows: Beginning at post

at a point in a southwesterly direction 750 feet from the discovery shaft (at which this notice is posted), being in the center of the south end line of said claim; thence 300 feet to a post, being the southeast corner of said claim; thence 1500 feet to a post, being at the northeast corner of said claim; thence 300 feet to a post at the center of the north end of this claim; thence 300 feet to a post, being at the northwest corner of said claim; thence 1500 feet to a post at the southwest corner of said claim; thence 300 feet to the place of beginning.

Dated and posted on the ground this 1st day of Sept., 1977

Wayne Winters

for James Sorrells & Ted Wallace

Witness Locator(s)

BK. 1179 PAGE 521

16744

Notice of Mining Location

PLACER CLAIM

RECEIVED
B. L. M. AZ STATE OFFICE
NOV 22 1977
10:00 A.M.

TO ALL WHOM IT MAY CONCERN:

This Placer Mining Claim, the name of which is the XBXXXXXXXXXXXX MIDNIGHT PHOENIX, ARIZONA

Place Mining Claim, situate on lands belonging to the United State of America, and being a form of valuable mineral deposit other than in veins or lodes of quartz or other rock in place, was entered upon and located for the purpose of exploration and purchase by Ted Wallace, James Sorrells, Wayne Winters, citizens of the United States

(Locator must insert either "a citizen of the United States" or "who has declared his intention to become a citizen of the United States")

the undersigned, on the 1st day of September, 19 77 we claim 20 acres thereof, and have marked the same on the ground as follows: Beginning at XXXXXX A point in Section 15, T20S, R22E, in Cochise County, Arizona

(If the land be surveyed land, make the starting point a corner of a rectilinear subdivision of such survey)

at a post (post, stone or other monument) where this notice is posted; thence Southeasterly 660 XXXXXXXXXXXXXXXXXXXX feet to a post XXXX thence Northeasterly 1320 feet to a post, thence Northwesterly 660 feet to a post, thence Southwesterly 1320 feet to the place of beginning, containing 20 acres, all in Tombstone Mining District, in the County of Cochise, in the State of Arizona, about Two in a southwesterly direction from The City of Tombstone, Arizona

All done under the provisions of Chapter Six of Title XXXII, of the Revised Statutes of the United States [30 U.S.C.A. §21 et. seq.] and the laws of the State of Arizona.

Dated and posted on the ground this 1st day of September, 19 77

Wayne Winters

~~NOTE: This form of notice is for use upon surveyed land, the claim must conform to such survey by legal subdivisions.~~

STATE OF ARIZONA, County of COCHISE } ss.

I hereby certify that the within instrument was filed and recorded SEP 1 '77 -10 15 AM, 19___, at ___ M. In Docket No. 1179, Page 520 at the request of Western Prospectors & Miners Bx. 140 Tombstone, Arizona 85638

Witness my hand and official seal.

CHRISTINE RHODES
County Recorder

By [signature] Deputy Recorder

When recorded mail to:

COCHISE COUNTY RECORDER

Fee No.: 18339
Indexed: N
Compared: [initials]
Photostated: [initials]
Fee: $ $3.00
I. R. S.: $

Form —NOTICE OF LOCATION OF PLACER CLAIM—HOWARD & STOFFT TUCSON, ARIZONA

Dkt. 1179 Pg. 520

FEE # 871128246
OFFICIAL RECORDS
COCHISE COUNTY
DATE HOUR
11/12/87 11

STATE OF) I hereby certify that the within instru
) ss. ... in _____
COUNTY OF ...

REQUEST OF
WINTERS, WAYNE
CHRISTINE RHODES-RECORDER
FEE : 14.00 PAGES : 1

871128246

County Recorder

WINTERS, WAYNE
BOX 657
TOMBSTONE , AZ. 85638

Deputy Fee 117005

When recorded, mail to:

AFFIDAVIT OF PERFORMANCE OF ANNUAL WORK

(Mining Claim)

RECEIVED
B.L.M. AZ STATE OFFICE
DEC 03 1987
7:45 A.M.
PHOENIX, ARIZONA

State of ARIZONA)
) ss.
County of COCHISE)

AMC 117003

I, Wayne Winters 88 ASSMT AT COUNTY
NAME
DOC# 8810 21708

Box 657
ADDRESS

Tombstone, AZ 85638
CITY STATE ZIP

being first duly sworn according to law, depose and say that I am a citizen of the United States, more than eighteen years of age, and that all of the facts set forth in this affidavit are true and correct according to the best of my knowledge, information and belief:

1. That I am personally acquainted with the mining claim named MINERS CANDLE HOLDER AMC 117005, situated in the Tombstone Mining District, Cochise County, Arizona, the location of which is recorded in the office of the County Recorder of said County in Book 1465, Page(s) 401. Notice of location is posted in Section _____, Township _____, Range _____, _____ Base and Meridian;
2. That between the dates of Sept. 1, 1986 and August 31, 1987 at least THREE HUNDRED DOLLARS ($ 300) dollars worth of work and improvements were done and performed upon this claim not including location work;
3. That the work and improvements were made by and at the expense of Vijaya & Wayne Winters [redacted], owner(s) of the mine for the purpose of complying with the laws of the United States pertaining to assessments or annual work;
4. That the following individuals were employed to perform the work and improvements alleged herein; Wayne Winters, Robert Crist;
5. The work and improvements performed were Drilling, blasting, mining, hauling ore mined

Dated 10-18-1987

Wayne Winters
SIGNATURE

SUBSCRIBED AND SWORN TO before me, a Notary Public, this 19th day of OCTOBER, 1987, by WAYNE WINTERS

My Commission Expires Sept. 16, 1988
MY COMMISSION EXPIRES _____

Lorena Sue Brandam
NOTARY PUBLIC

• 1982, ALPHA ENTERPRISES • P.O. Box 26326 • Tucson, Arizona 85726

871128246

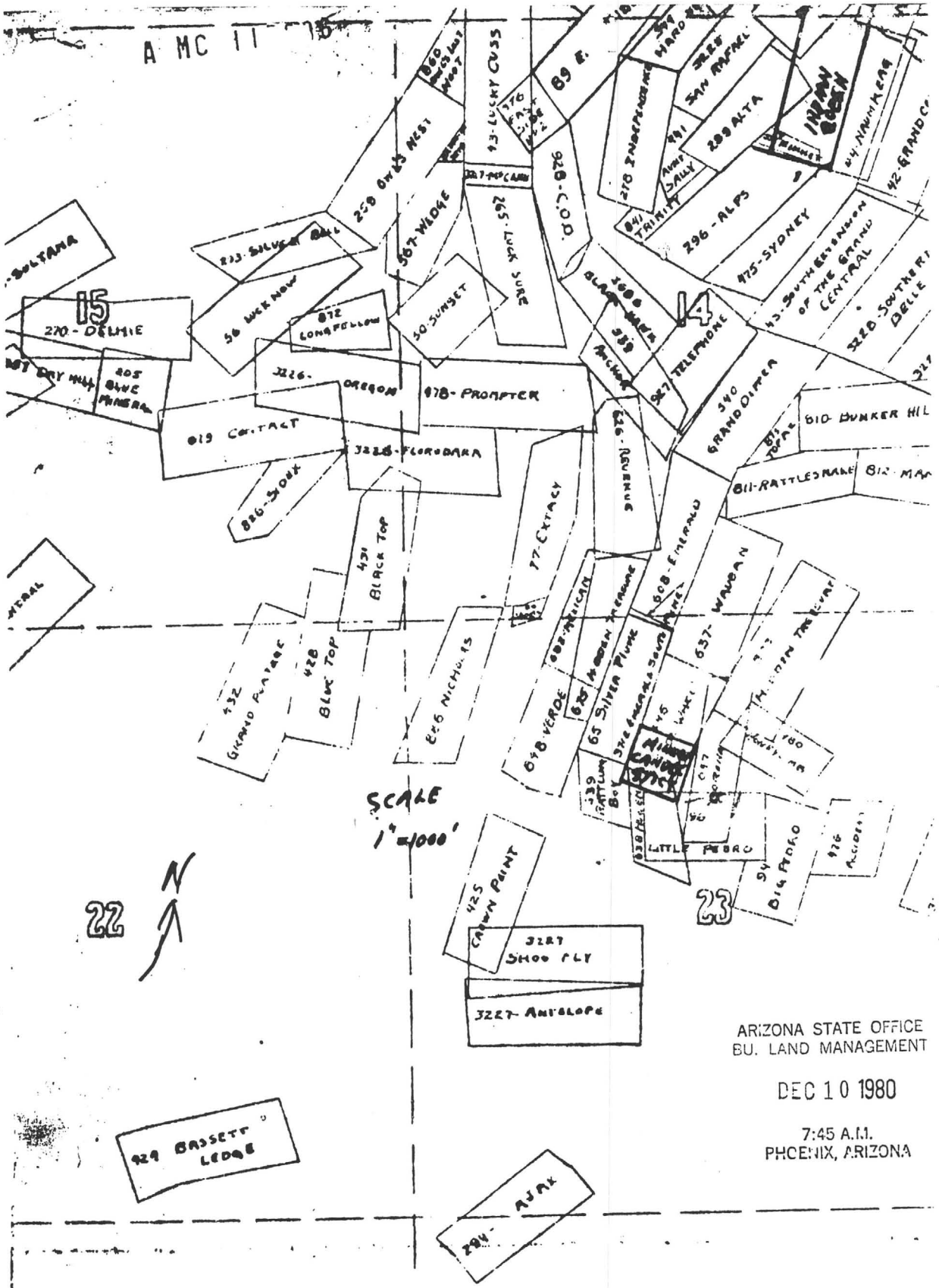

DKT 1465 PAGE 402

1436

No. 162. LOCATION CERTIFICATE—Lode Claim.—Bradford Publishing Co., 1824-46 Stout Street, Denver, Colorado 3-76

KNOW ALL MEN BY THESE PRESENTS, That WAYNE WINTERS

has located the MINER'S CANDLE HOLDER lode mining claim, and by this certificate, and by right of discovery and location, claim 600 feet, linear and horizontal measurement along the vein thereof, with all its dips, angles and variations as allowed by law 400 feet on said vein running NE from the center of the discovery Monument and 200 feet running SW from the center of the discovery MONUMENT, together with 300 feet on each side of the middle of said vein at the surface, and all veins, lodes, ledges, deposits and surface ground within the lines of said claim, situate in Tombstone Mining District, County of Cochise, and State of Arizona and described by metes and bounds as follows, to wit:

Beginning at Corner No. 1 thence 600 feet NE to Corner #2 thence 300 feet NW to center north end thence 300 feet NW to Corner #3 thence 600 feet SW to corner #4 thence 300 feet to center south end thence 300 feet SE to point of beginning. Sec. 23, R20S, T22E.

A MC 117005

STATE OF ARIZONA } SS.
COUNTY OF COCHISE }

I HEREBY CERTIFY THAT THE WITHIN INSTRUMENT WAS FILED AND RECORDED AT REQUEST OF: Western Prospector & Miner Box 146 Tombstone, Ariz. (85638)

WITNESS MY HAND AND OFFICIAL SEAL
CHRISTINE RHODES, COUNTY RECORDER

FEE $3.00

DEPUTY DRAFT

DATE NOV 18 '80 1 10 PM

DOCKET 1465 PAGE 401 NO 24052

402

COCHISE COUNTY RECORDER 1881

INDEXED X | PHOTOSTAT COMPARED | SLOTTED

Said lode was discovered on the 14th day of Nov. 1980, 19

and located on the 14th day of Nov. 1980, 19

Dated this 14th day of Nov. 1980, 19

Wayne Winters [SEAL]

[SEAL]

Scott Lewis [SEAL]

[SEAL]

[SEAL]

[SEAL]

ARIZONA STATE OFFICE
BU. LAND MANAGEMENT

DEC 10 1980

7:45 A.M.
PHOENIX, ARIZONA

DKT 1465 PAGE 401

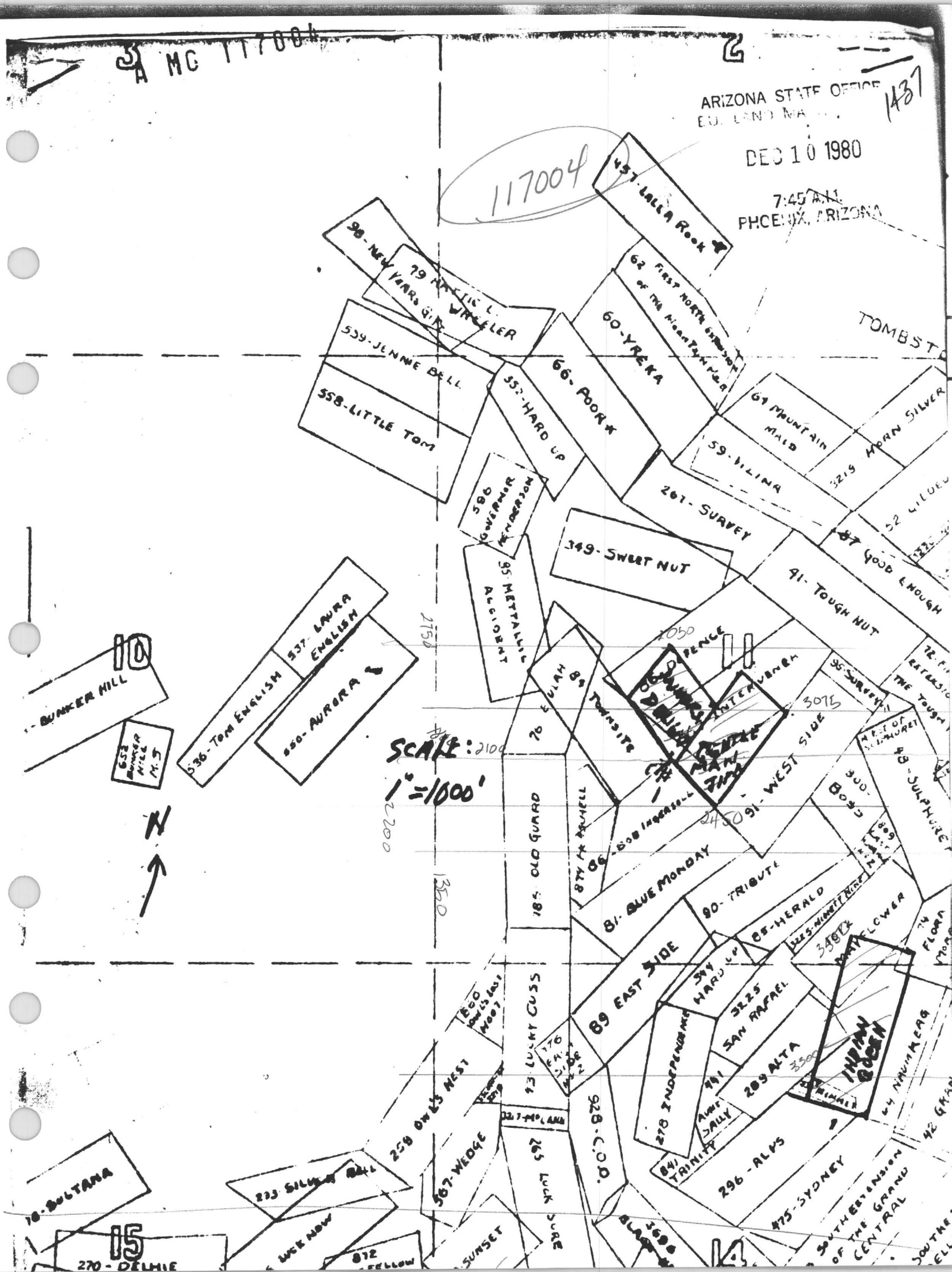

3 A MC 117004
2
ARIZONA STATE OFFICE
BUREAU OF LAND MANAGEMENT
DEC 10 1980
7:45 A.M.
PHOENIX, ARIZONA
1437
117004
457-LALLA ROOK
98-NEW YEARS GIRL
79 HATTIE L. WHEELER
62 FIRST NORTH EXTENSION OF THE MOUNTAIN MAID
60-YREKA
TOMBSTO
559-JENNIE BELL
558-LITTLE TOM
552-HARD UP
66-POOR
64 MOUNTAIN MAID
59-VILINA
3219 HORN SILVER
596 GOVERNOR HENDERSON
267-SURVEY
349-SWEET NUT
87 GOOD ENOUGH
41-TOUGH NUT
95 METTALLIC ACCIDENT
537-LAURA ENGLISH
536-TOM ENGLISH
550-AURORA
10
BUNKER HILL
652 BUNKER HILL M.S.
SCALE: 1" = 1000'
N
2750
2100
2200
1350
2050
11
DEFENCE
INTERVENER
3075
95-SURVEY
76 EULAH
84 TOWNSITE
91-WEST SIDE
48-SULPHURET
2450
86-BOB INGERSOLL
185 OLD GUARD
81-BLUE MONDAY
90-TRIBUTE
85-HERALD
MAYFLOWER
89 EAST SIDE
344 HARD UP
3225 SAN RAFAEL
43 LUCKY CUSS
278 INDEPENDENCE
289 ALTA
3300
INDIAN QUEEN
64 NAUMKEAG
258 OWL'S NEST
567-WEDGE
265 LUCK SURE
928-C.O.D.
841 TRINITY
296-ALPS
475-SYDNEY
SOUTH EXTENSION OF THE GRAND CENTRAL
233 SILVER BELL
LUCK NOW
SUNSET
15
270-DELHIE
14

AMENDED NOTICE OF LODE LOCATION

117004

1438

NOTICE IS HEREBY GIVEN that the MINER'S DELIGHT lode mining claim was located by Wayne Winters & Scott Lewis whose address is Box 146, Tombstone, AZ 85638 on Nov. 14, 1980 and is amended on June 1, 1982 due to a typing error in the description of the Range and Township involved. It should be noted that it is the intent of this amended notice to only correct this error and not to in any way change the location or the rights acquired by the original location which was made on Nov. 14, 1980 and is recorded on Docket 1465, Page 399 Cochise County Arizona Recorders Office and further recorded with the United States Bureau of Land Management on Dec. 10, 1980, who designated serial No. A MC 117004 to this claim.

updated

This claim is 600 feet in length along the vein or deposit of mineral-bearing rock in place and 600 feet in width (300 feet on either side of the center line of the claim), forming a claim in the shape of a parallelogram. The general course of the claim is SW to NE . This notice is posted at the discovery monument of the claim, which location monument is in Section 11, Township 20S, Range 22E, G&SRD&M, Cochise County, Arizona.

Beginning at Corner No. 1 thence 600 feet NE to Corner #2, thence 300 feet NW to center north end thence 300 feet NW to corner #3 thence 500 feet SW to corner #4 thence 300 feet SE to center south end, thence 300 feet SE to point of beginning.

RECEIVED
Aug 16 7 45 AM '82
Cochise County, Arizona

Said lode was discovered on the 14th day of Nov. 1980 and located on the 14th day of Nov. 1980, with the location notice dated the 14th day of Nov. 1980. The error in typing, which constituted transposition of Range and Township figures was discovered this, the 1st day of June, 1982.

Wayne Winters

Scott Lewis

ww

BK 1606 PG 335

No. 162. LOCATION CERTIFICATE—Lode Claim.—Bradford Publishing Co., 1824-46 Stout Street, Denver, Colorado 3-76

1439

KNOW ALL MEN BY THESE PRESENTS, That SCOTT LEWIS and WAYNE WINTERS

have located the MINER'S DELIGHT lode mining claim, and by this certificate, and by right of discovery and location, claim 600 feet, linear and horizontal measurement along the vein thereof, with all its dips, angles and variations as allowed by law 550 feet on said vein running NE from the center of the discovery Monument and 50 feet running SW from the center of the discovery Monument, together with 300 feet on each side of the middle of said vein at the surface, and all veins, lodes, ledges, deposits and surface ground within the lines of said claim, situate in Tombstone Mining District, County of Cochise, and State of Arizona and described by metes and bounds as follows, to wit:

Beginning at Corner No. 1 thence 600 feet NE to Corner #2, thence 300 feet NW to center north end thence 300 feet NW to Corner #3 thence 600 feet SW to corner # 4 thence 300 feet SE to center south end, thence 300 feet SE to point of beginning. Sec. 11, R20S, T22E.

A MC 117004

STATE OF ARIZONA } ss.
COUNTY OF COCHISE }

I HEREBY CERTIFY THAT THE WITHIN INSTRUMENT WAS FILED AND RECORDED AT REQUEST OF: Western Prospector + Miner Tombstone, Ariz.

WITNESS MY HAND AND OFFICIAL SEAL
CHRISTINE RHODES, COUNTY RECORDER

FEE $ $5.00 + DEPUTY DRAFT

DATE NOV 18 80 - 1 10 PM

INDEXED X | PRELIMINARY COMPARED | BLOTTED

DOCKET 1465 PAGE 399 NO 24051

400

COCHISE COUNTY RECORDER 1881

Said lode was discovered on the 14th day of Nov. 1980, 19

and located on the 14th day of Nov. 1980, 19

Dated this 14th day of Nov. 1980, 19

Wayne Winters [SEAL]

[SEAL]

Scott Lewis [SEAL]

ARIZONA STATE OFFICE
BU. LAND MANAGEMENT [SEAL]

DEC 10 1980 [SEAL]

7:45 A.M.
PHOENIX, ARIZONA [SEAL]

DKT 1465 PAGE 399

Note ↓

MOTES #1

STATES
OF THE ARMY
ENG RS

TOMBSTONE QUADRANGLE
ARIZONA—COCHISE CO.
15 MINUTE SERIES (TOPOGRAPHIC)

4047 IV (PEARCE)

1440

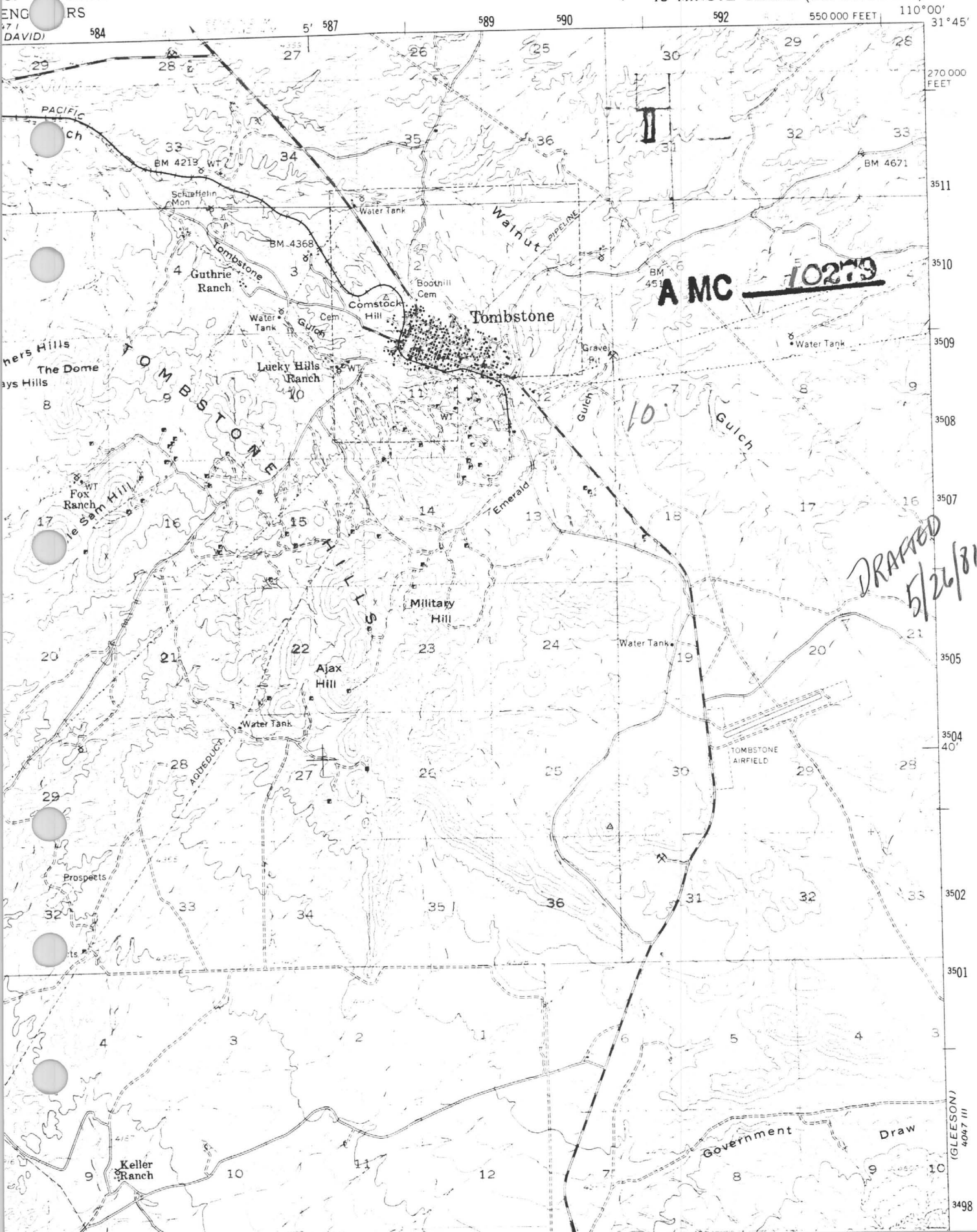

DRAFTED 5/26/81

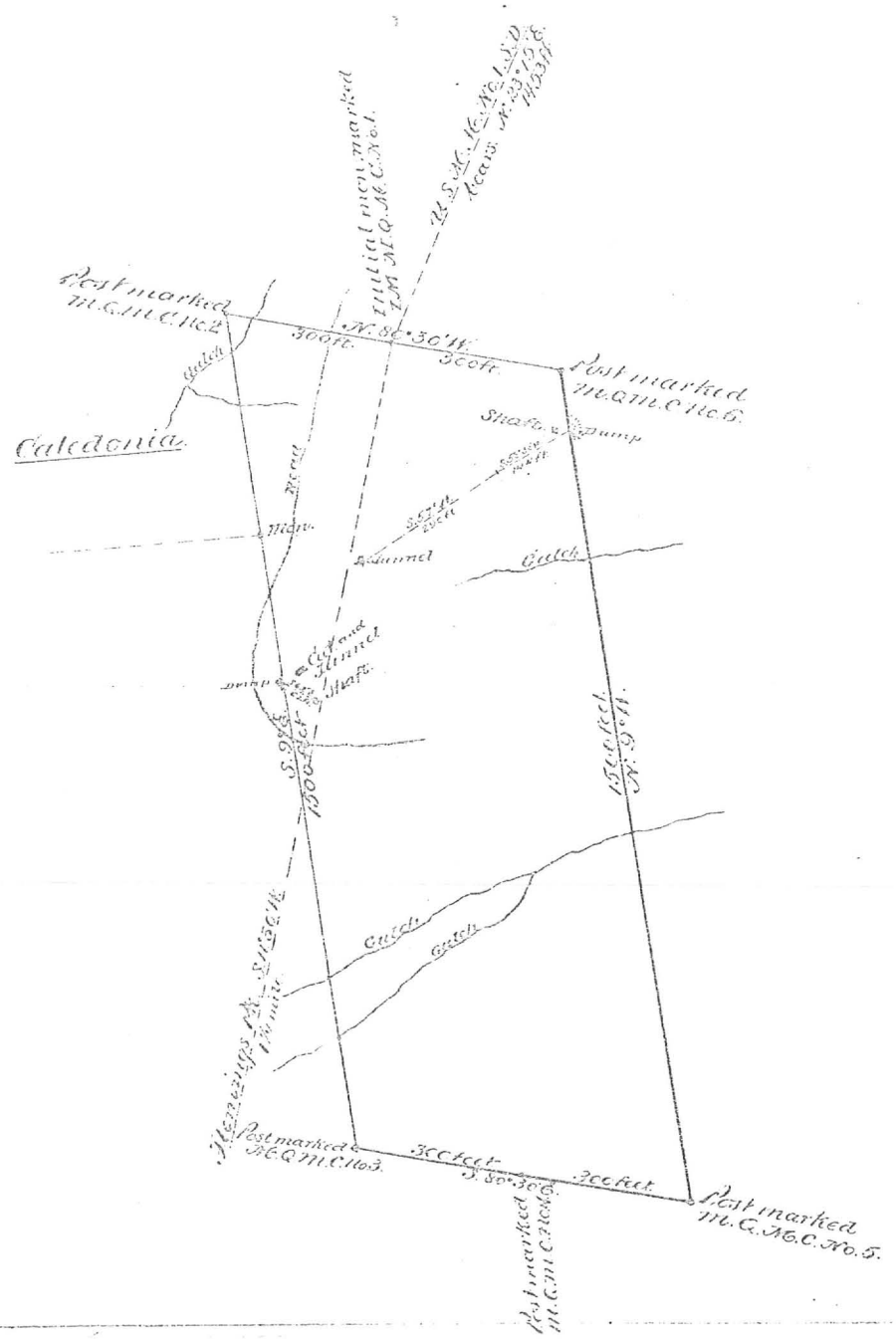

General Number 273

Lot No. 39

PLAT

of the

Mountain Queen

MINING CLAIM,

Situate in Swisshelm Mining District, County of Cochise and in Sec. ——, T. ——, R. —— Gila and Salt River Meridian,

Arizona.

Claimed by The Larimore Silver Mining Co.

Surveyed by H. G. Howe, U. S. Deputy Surveyor,

March 11, 12, 1881.

Containing 19.6 Acres.

Scale 200 feet to an inch.



The original field notes of the survey of the Mountain Queen mining claim from which this plat has been made, have been examined and approved and are on file in this office, and I hereby certify that they furnish such an accurate description of said Mountain Queen mining claim as will, if incorporated into a patent, serve fully to identify the premises; and that such reference is made therein to natural objects and permanent monuments as will perpetuate and fix the locus thereof.

I further certify that the value of the labor and improvements upon said mining claim, placed thereon by the applicant, and their grantors, is not less than five hundred dollars, and that said improvements consist of

Tunnel 5 x 7 ft and 40 ft long with 15 ft of Drift
" 5 x 8 " " 25 " " " 12 " " "
Shaft 4 x 6 " " 60 " deep.
" " " " 35 " "

And I further certify that this is a correct plat of said Mountain Queen mining claim or premises, made in conformity with said original field-notes of survey thereof.

John Wasson,
Surveyor General.

U. S. Surveyor-General's Office,
Tucson, Arizona. June 3 1881.

Patent No. 6735
Serial No.

AMC 6/7/1441

RECEIVED
B.L.M. AZ STATE OFFICE

OCT 16 1979

10:00 A.M.
PHOENIX, ARIZONA

Notice of Mining Location

LODE CLAIM

TO ALL WHOM IT MAY CONCERN:

This Mining Claim, the name of which is the NEW CHANCE Mining Claim, situate on lands belonging to the United States of America, and in which there are valuable mineral deposits, was entered upon and located for the purpose of exploration and purchase by W. E. HOLT a citizen of the U.S.A.

(Locator must insert either "a citizen of the United States," or "who has declared his intention to become a citizen of the United States.")

NO. 1128.

the undersigned, on the 1st day of January, 19 41.

The length of this claim is 1500 feet and I claim 600 feet in a southerly direction and northerly feet in a direction from the center of the discovery shaft, at which this notice is posted, lengthwise of the claim, together with 300 feet in width of the surface grounds, on each side of the center of said claim. The general course of the lode deposit and premises is from the north to the south.

The claim is situated and located in the Tombstone Mining District, in Cochise County, in the State of Arizona, about 2 miles in a southerly direction from Old Court House Bounded on East by Hugenot & Sidewheel patented claims

The surface boundaries of the claim are marked upon the ground as follows: Beginning at a monument of stone

at a point in a Southerly direction 600 feet from the discovery shaft (at which this notice is posted), being in the center of the South end line of said claim; thence 300 Easterly feet to a Monument of Stone, being the South East corner of said claim; thence 1500 feet to a monument of stone, being at the North West corner of said claim; thence 300 feet to a monument of stone at the center of the North end of said claim; thence 300 Westerly feet to a monument of stone, being at the North West corner of said claim; thence

a southerly direction and northerly feet in a direction from the center of the discovery shaft, at which this notice is posted, lengthwise of the claim, together with 300 feet in width of the surface grounds, on each side of the center of said claim. The general course of the lode deposit and premises is from the north to the south

The claim is situated and located in the Tombstone Mining District, in Cochise County, in the State of Arizona, about 2 miles in a southerly direction from Old Court House Bounded on East by Hugenot & Sidewheel patented claims

Amc 69/32 1442

RECEIVED
B.L.M. AZ STATE OFFICE
OCT 16 1979
10:00 A.M.
PHOENIX, ARIZONA

The surface boundaries of the claim are marked upon the ground as follows: Beginning at a monument of stone at a point in a Southerly direction 600 feet from the discovery shaft (at which this notice is posted), being in the center of the South end line of said claim; thence 300 Easterly feet to a Monument of Stone, being the South East corner of said claim; thence 1500 feet to a monument of stone, being at the North West corner of said claim; thence 300 feet to a monument of stone at the center of the North end of said claim; thence 300 Westerly feet to a monument of stone, being at the North West corner of said claim; thence 1500 feet to a Monument of stone at the South West corner of said claim; thence 300 ft. feet to the place of beginning.

Dated and posted on the grounds this 1st day of January, 19 43.

WITNESS: BEULAH HOLT

W. E. HOLT.

Filed and recorded at the request of W. E. Holt, Tombstone, Arizona, MARCH 2?, 19??, at 3:30 P.M.

By Cecilia Snider, Deputy.

P. W. NEWBURY, County Recorder

STATE OF Arizona }
County of Cochise } ss.

1443

Before me, the subscriber, a Notary Public in and for said County, personally appeared Kenneth P. Hodgson to me personally known to be the same person described in and who executed the within Declaration of Occupation, and acknowledged that he signed, sealed and published the same as his free and voluntary act and deed, for the uses and purposes therein set forth.

Witness my hand and Notarial Seal, this 23rd day of October, 1979.

My commission expires August 27, 1983

Rita J. Hodgson
Notary Public.

RECEIVED
B.L.M. AZ STATE OFFICE
DEC 10 1979
10:00 A.M.
PHOENIX, ARIZONA

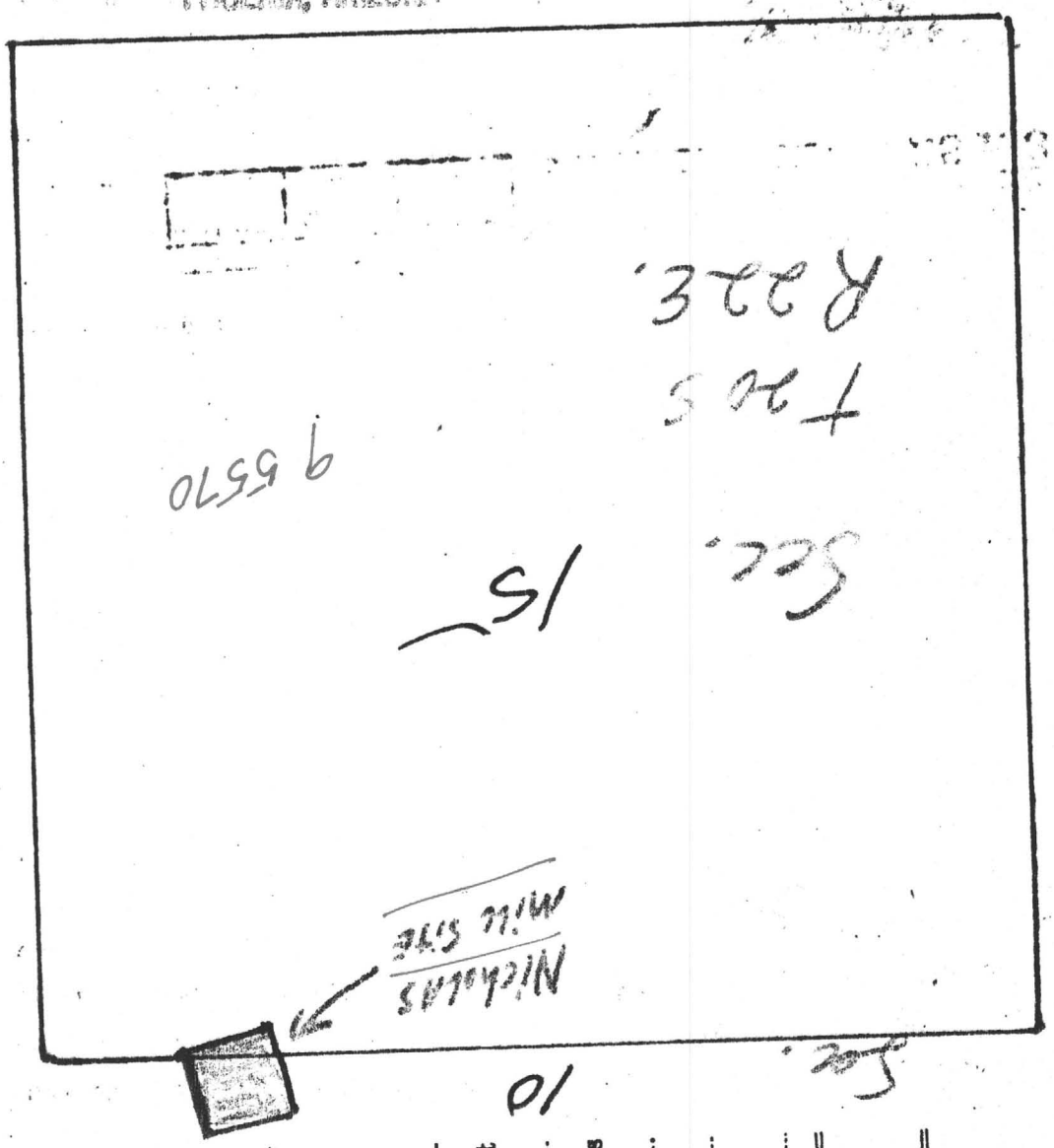

ATE
g District,
County,
ss.
cation Cer-
ny office at
, and is
age
Recorder.
Deputy.

No. 270. LOCATION CERTIFICATE

LOCATION CERTIFICATE OF MILL SITE

RECEIVED
B.L.M. AZ STATE OFFICE
DEC 10 1979
10:00 A.M.
PHOENIX, ARIZONA

STATE OF ARIZONA
County of Cochise

To All Whom These Presents May Concern:

Know ye that Kenneth P. Hodgson

of P.O. Box 1203, Idaho Springs Colo 80452

do hereby declare and publish as a legal notice to all the world that I have a valid right to the occupation, possession and enjoyment of all and singular that tract or parcel of land not exceeding five acres, situate, lying and being in Tombstone Mining District, in the County of Cochise, in the State of Arizona, bounded and described as follows, to wit: The NICHOLAS Mill Site, beginning at Cor. No. 1 at the southeast corner, marked by a post, thence 435 feet in a northernly direction to Corner No. 2, the northeast corner, marked by a post, thence 500 feet in a westernly direction to Corner No. 3, (the northwest corner) marked by a post, thence 435 feet in a southernly direction to corner No. 4, the southwest corner, marked by a post, thence 500 feet in an easternly direction to the point of beginning. This mill site is in Section 10, T20S, R22E.

STATE OF ARIZONA
COUNTY OF COCHISE } SS.
WITNESS MY HAND AND OFFICIAL SEAL
CHRISTINE RHODES, COUNTY RECORDER
DEPUTY

THAT THE WITHIN INSTRUMENT WAS FILED AND RECORDED AT REQUEST OF Western Prospector & Miner Box 146 Tombstone, Ariz. 85638
FEE $ 63.00
DRAFT
DATE NOV 5 '79 - 11 20 AM
DOCKET 1376 PAGE 457 458 NO 25403

COUNTY OF COCHISE ARIZONA

INDEXED | CHECKED | COMPARED | RECEIVED

together with all and singular the hereditaments and appurtenances thereunto belonging or in anywise appertaining.

Witness My hand and seal, this 23rd day of October, 1979

Kenneth P. Hodgson [SEAL]

[SEAL]

[SEAL]

[SEAL]

[SEAL]

[SEAL]

[SEAL]

[SEAL]

DKT 1376 PAGE 457

13

A MC 95570

STATE OF Arizona }
County of Cochise } ss.

Before me, the subscriber, a Notary Public in and for said County, personally appeared Kenneth P. Hodgson

to me personally known to be the same person described in and who executed the within Declaration of Occupation, and acknowledged that he signed, sealed and published the same as his free and voluntary act and deed, for the uses and purposes therein set forth.

Witness my hand and Notarial Seal, this 23rd day of October, 1979.

My commission expires August 27, 1983

Rita J Hodgson
Notary Public.

RECEIVED
B.L.M. AZ STATE OFFICE
DEC 10 1979
10:00 A.M.
PHOENIX, ARIZONA

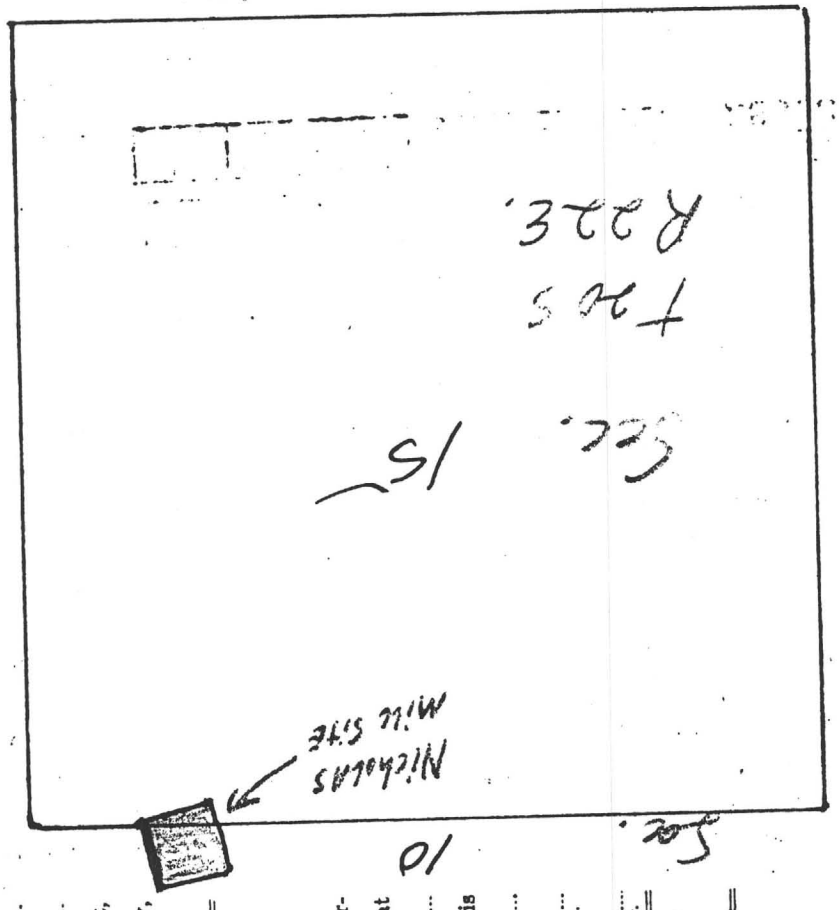

LOCATION CERTIFICATE
OF MILL SITE

On the ..... Mill Site of Kenneth P. Hodgson in Tombstone Mining District, ... County, State of Arizona

STATE OF ..... } ss.
County of ..... }

I hereby certify that this Location Certificate was filed for record in my office at ..... o'clock ..... M., ..., 19....., and is duly recorded in book ....., page .....

Recorder.

Deputy.

Fees, $.....

Kenneth P. Hodgson
Box 203
Idaho Springs, Colo
80452

BOOK 1378 PAGE 458

10-67 BRADFORD PUBLISHING CO., DENVER

The bearing and distance between the corners of the claim are beginning at the

corner of the claim 1500 feet in a NORTHERLY direction to the N.E. ~~cor~~

corner, then ~~#~~ 600 feet in a WESTERLY direction to the N.W. corner,

then 1500 feet in a SOUTHERLY direction to the S.W. corner, then

600 feet in an EASTERLY direction to the point of beginning.

1446

MAP

Outside Area

OLD MILDRED

ONE MILE



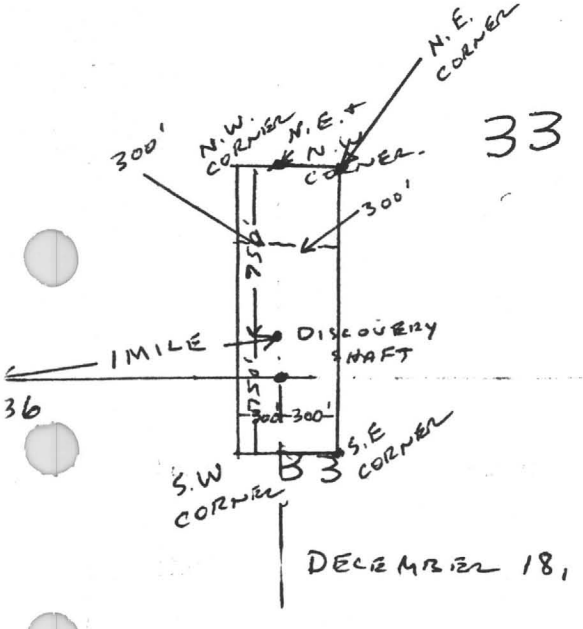

DECEMBER 18, 1981.

W. Clyde Brown

A MC 147603

ARIZONA STATE OFFICE
BU. LAND MANAGEMENT
DEC 29 1981
7:45 A.M.
PHOENIX, ARIZONA

1447

STATE OF ARIZONA, } ss. I hereby certify that the within instrument was filed and recorded
County of COCHISE } DEC 21 '81 - 12 00 PM, 19__, at ____ M.
In Docket No. 1557, Page 237-238, at the request of
W. Clyde Browne, Sarasota, Flo.
When recorded mail to:
W. CLYDE BROWNE
P.O. BOX 15663
SARASOTA FLORIDA
33579

Witness my hand and official seal.
CHRISTINE RHODES
County Recorder
J. Vaz
Deputy Recorder

Fee No.: 25812

Fee: $3.00

NOTICE OF MINING CLAIM LOCATION

1. ☐ Location ☐ Amendment ☒ Relocation
2. ☐ Placer ☒ Lode ☐ Millsite ☐ Tunnelsite
3. The name and address of the Locator is
W CLYDE BROWNE ESQ.
Name
POST OFFICE BOX NO. 15663
Address
SARASOTA FLORIDA 33579
City State Zip
4. The name of the claim is OLD MILDRED
5. The date of the location is DECEMER 16, 1981
6. The claim is 1500 feet long and 600 feet wide. The distance from the Location monument to each end of the claim is 400 feet in a NORTHERLY direction and 200 feet in a SOUTHERLY direction.
7. The general course of the claim is from the NORTH to the SOUTH.
8. The location of the claim is in Section 33, Township T20S, Range 23E G&SRB&M, TOMBSTONE Mining District, COCHISE County, Arizona.
9. If amending or relocating, the previous claim name was C & H No. 1 recorded in Docket 1215, Book 330, TOMBSTONE Mining District, COCHISE County, Arizona.
10. The location of the claim with reference to a natural object or permanent monument is SOUTHEAST CORNER T20S R23E SW. 1/4 SECTION 33.

A MC 147603

ARIZONA STATE OFFICE
BUREAU OF LAND MANAGEMENT

My Commission Expires Oct. 11, 1983

Barbara Simmons Brown

Date 12/18/81.

W. Clyde Browne
Signature

DKT 1557 PAGE 237

1448

MAP OF MINING CLAIM LOCATION

OLD MILDRED

SOUTH EAST 4 MILES — N WESTERLY 300

TH S.E. CORNER 23E 20S.

TOWNSHIP & RANGE INTERSECTION MARKER.

SOLID FLAGGED WOOD STAKES.

1500 NORTHERLY N.E.

600 WESTERLY N.W.

1500 SOUTHERLY S.W.

600 N EASTERLY

A MC 147603

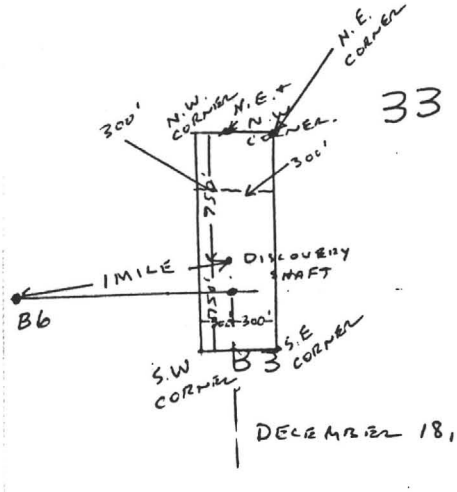

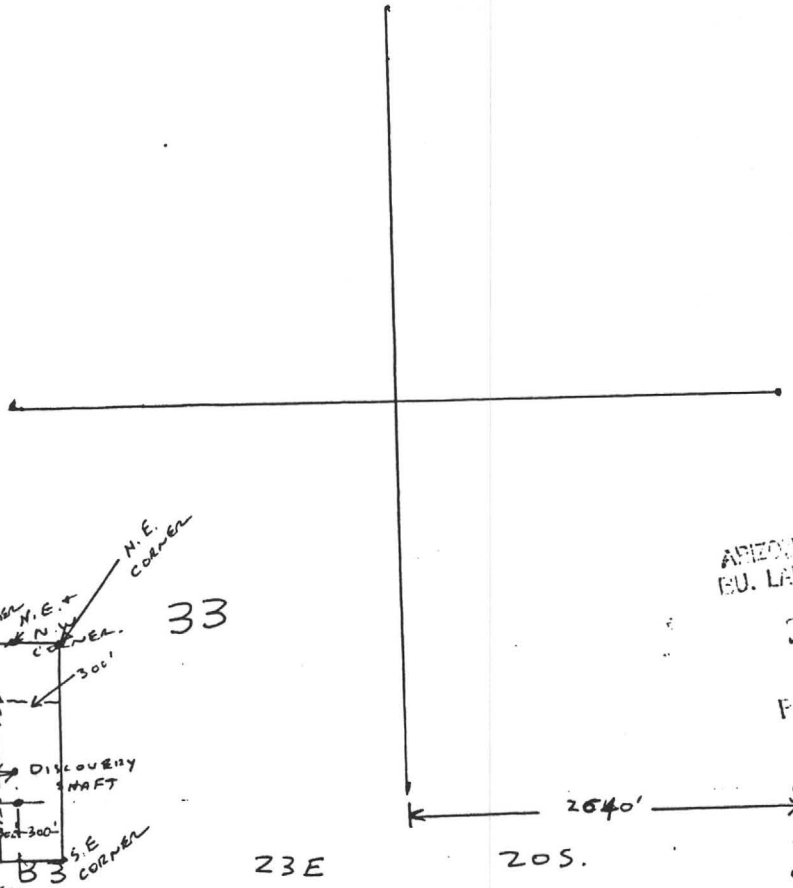

ARIZONA STATE OFFICE
BU. LAND MANAGEMENT

DECEMBER 18, 1981.

W. Clyde Brown

1714

17147

[redacted]

RECEIVED
B. L. M.

NOTICE OF MINING LOCATION

LODE CLAIM

TO ALL WHOM IT MAY CONCERN:

This Mining claim, the name of which is the ORE BOY Mining Claim, situate on lands belonging to the United States of America, and in which there are valuable mineral deposits, was entered upon and located for the purpose of exploration and purchase by Wayne Winters, a citizen of the United States

(LOCATOR MUST INSERT EITHER "A CITIZEN OF THE UNITED STATES," OR "WHO HAS DECLARED HIS INTENTION TO BECOME A CITIZEN OF THE UNITED STATES.")

the undersigned, on the 1st day of September, 1977.

The length of this claim is 1500 feet and I claim ~~300~~ 750 feet in a ~~xxxxxxxxxx~~ Northernly direction and ~~300~~ 750 feet in a ~~xxxxxxxxxx~~ Southernly direction from the center of the discovery shaft, at which this notice is posted, lengthwise of the claim together with 300 feet in width of the surface grounds, on each side of the center of said claim. The general course of the lode deposit and premises is from the north to the south.

The claim is situated and located in the Tombstone Mining District, in Cochise County in the State of Arizona, about three miles in a southernly direction from City of Tombstone and is in Section 23, T20S, R22E, Cochise County, Arizona

The surface boundaries of the claim are marked upon the ground as follows: Beginning at ~~xxxxxxx~~ a post

at a point in a southernly direction 750 feet from the discovery shaft (at which this notice is posted), being in the center of the south end line of said claim; thence 300 feet to a post, being the southeast corner of said claim; thence 1500 feet to a post, being at the northeast corner of said claim; thence 300 feet to a post at the center of the north end of this claim; thence 300 feet to a post, being at the northwest corner of said claim; thence 1500 feet to a post at the southwest corner of said claim; thence 300 feet to the place of beginning.

Dated and posted on the ground this 1st day of September, 1977.

Witness

Wayne Winters
Locator(s)

BK 1181 PAGE 16

11147

MAP OF MINING CLAIM LOCATION

1. The name of the claim is _____

2. The _____ corner of the claim is _____ feet in a _____ direction to a survey monument or permanent natural object described as _____

_____

3. The type of location monument is _____

The type of corner and end monuments are _____

4. The bearing and distance between the corners of the claim are beginning at the _____ corner of the claim, _____ feet in a _____ direction to the _____ corner, then _____ feet in a _____ direction to the _____ corner, then _____ feet in a _____ direction to the _____ corner, then _____ feet in a _____ direction to the point of beginning.

MAP

One inch = One thousand feet

North Arrow

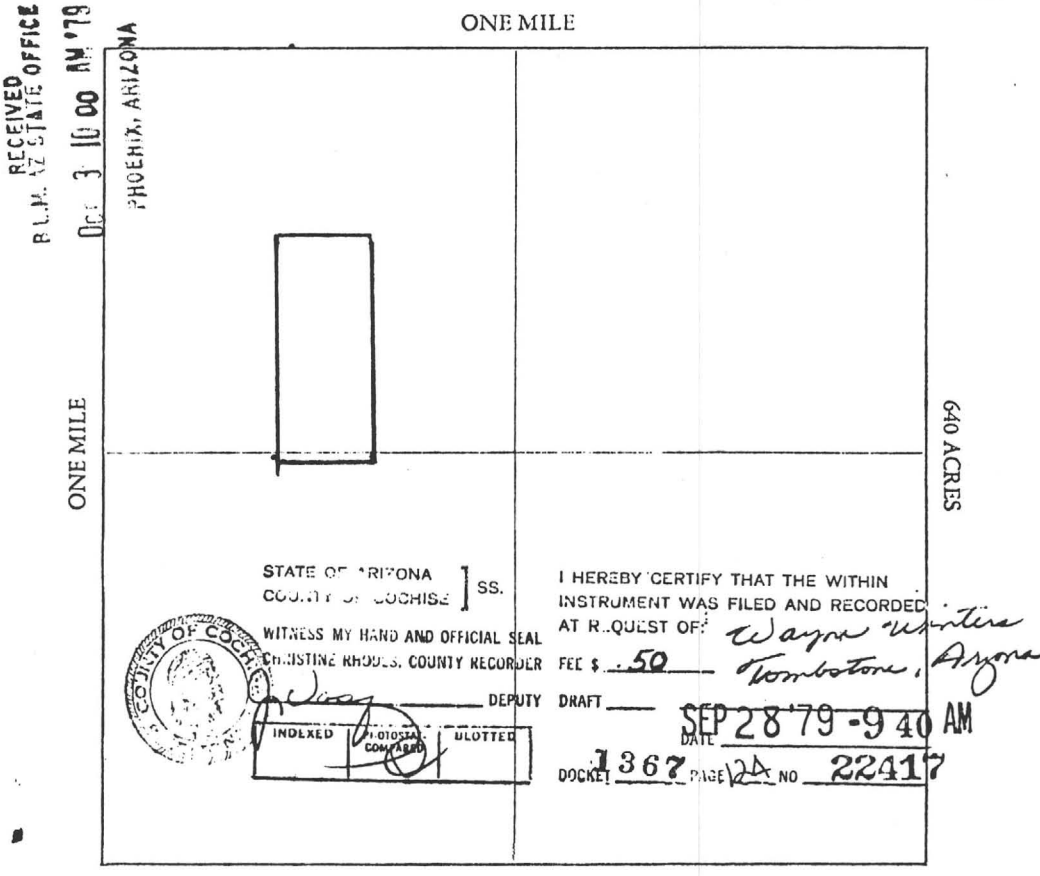

Section 23 Range 22E Township 20S, G&SRB&M

Date Sept. 1, 1977

ORE BOY LODE

Wayne Winters
Signature

A-MC-11147

DKT 1367 PAGE 124

PLAT THE ORE BOY

(✓) LODE CLAIM
( ) PLACER CLAIM
( ) MILL SITE

1449

COCHISE County, Arizona

Range 22E

RECEIVED
SEP 12 2 14 PM '80
PHOENIX ARIZONA

owned by

Drafted
OWNER??
5/26/81

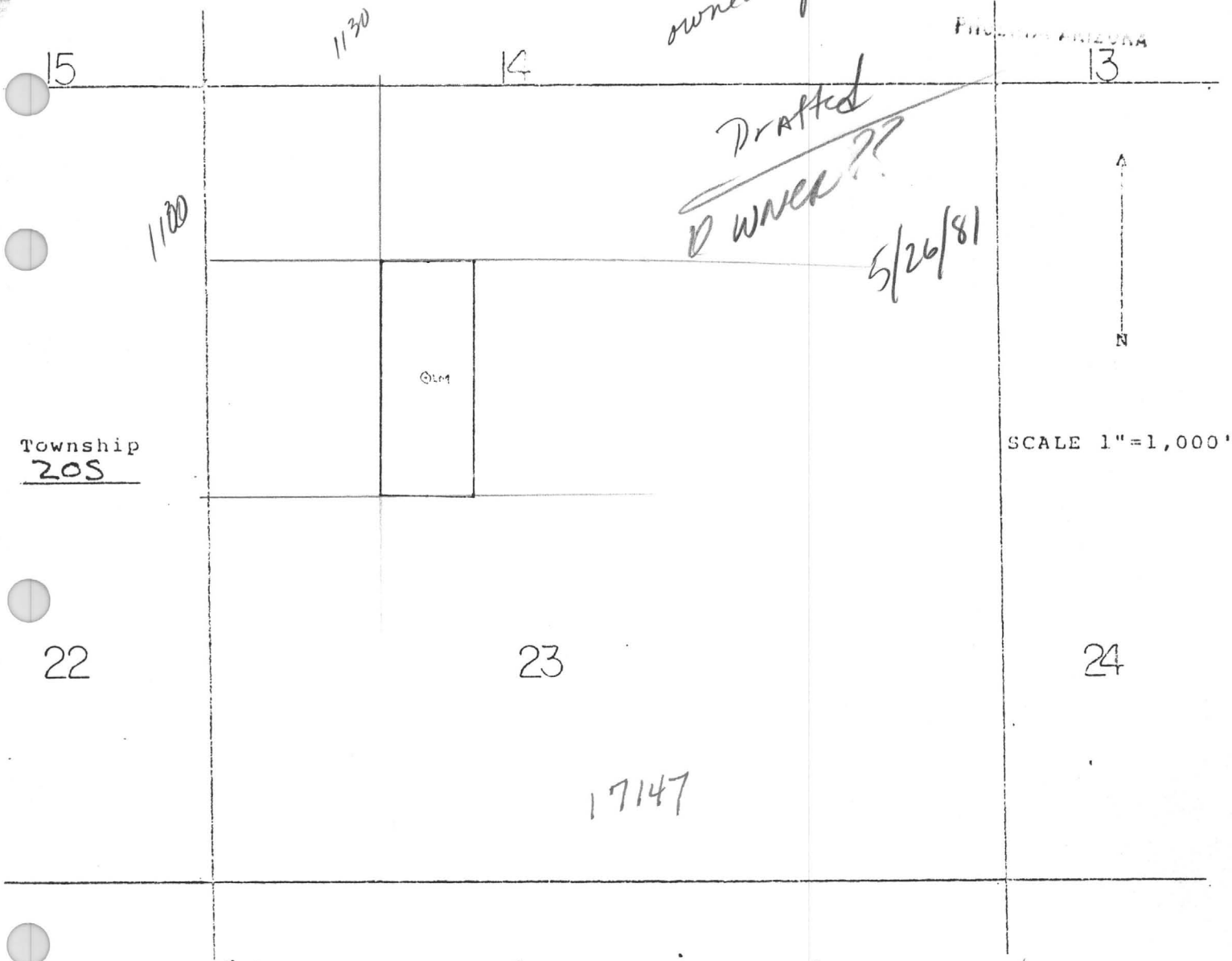

All monuments of this claim ARE Rock monuments SURROUNDING 2"x2" 4 Ft High WOODEN POSTS.

The bearings and distances between the corners of this claim are as follows:

Beginning at the N/E Corner, a ROCK monument, thence DUE SOUTH, a distance of 1500 feet to the S/E Corner, a ROCK monument; thence DUE WEST a distance of 600 feet to the S/W Corner; a ROCK monument; thence DUE NORTH, a distance of 1500 feet to the N/W Corner, a ROCK monument; thence DUE EAST a distance of 600 feet to the point of beginning. The N/W Corner of the claim bears S45°E, a distance of 1,610 feet from the (~~Quarter~~) Section Corner, common to Sections 14,15,22,23, Township 20S, Range 22E, G&SRB&M.

A. C [illegible]

RECEIVED
[illegible] STATE OFFICE
SEP 12 2 14 PM '80
PHOENIX, ARIZONA

AMENDED
NOTICE OF LOCATION
(Lode)

1450

NOTICE IS HEREBY GIVEN that the ORE BOY lode mining claim was located by WAYNE WINTERS whose address is P.O. BOX 146, TOMBSTONE, ARIZ. 85638, on MAY 9, 1980.

This claim is 1500 feet in length along the vein or deposit of mineral-bearing rock in place and 600 feet in width (300 feet on either side of the center line of the claim), forming a claim in the shape of a parallelogram. The general course of the claim is NORTH/SOUTH. This notice is posted S22°30'E 800' FROM THE N/W CORNER, which location monument is in Section 23, Township 20S, Range 22E, G&SRB&M.

The claim is situated in the TOMBSTONE Mining District approximately 2 MILES SOUTH OF TOMBSTONE 1 and falls within the S/W QUARTER 2 of Section ~~(s)~~ 23, Township 20S, Range 22E, G&SRB&M, COCHISE County, Arizona.

The N/W Corner of this claim lies 1,610 feet on a bearing of S45°E from the SECTION Corner of Sections 14,15,22,23, Township 20S, Range 22R, G&SRB&M.

Wayne Winters
Locator

STATE OF ARIZONA } SS
COUNTY OF COCHISE }
WITNESS MY HAND AND OFFICIAL SEAL
CHRISTINE RHODES, COUNTY RECORDER
Christine Rhodes
DEPUTY

INDEXED	PHOTOSTAT COMPARED	BLOTTED
JDG	N	Y

[illegible]
INSTRUMENT [illegible]
AT REQUEST OF
FEE $ none
Alanis, Ltd.
Tucson
DRAFT
DATE JUL 31 '80 - 9 10 AM
DOCKET 1439 PAGE 400 NO. 15759
401

COCHISE COUNTY RECORDER 1851

1439 PAGE 400

PLAT THE ORE BOY

(✓) LODE CLAIM
( ) PLACER CLAIM
( ) MILL SITE

COCHISE County, Arizona

Range 22E

RECEIVED
SEP 12 2 14 PM '80
PIMA COUNTY, ARIZONA

1451

15 | 14 | 13

CLM

N

Township 20S

SCALE 1"=1,000'

22 | 23 | 24

All monuments of this claim ARE Rock monuments surrounding 2"x2" 4 Ft High Wooden Posts.

The bearings and distances between the corners of this claim are as follows:

Beginning at the N/E Corner, a ROCK monument, thence DUE SOUTH, a distance of 1500 feet to the S/E Corner, a ROCK monument; thence DUE WEST a distance of 600 feet to the S/W Corner; a ROCK monument; thence DUE NORTH, a distance of 1500 feet to the N/W Corner, a ROCK monument; thence DUE EAST a distance of 600 feet to the point of beginning. The N/W Corner of the claim bears S 45°E, a distance of 1,610 feet from the (~~Quarter~~) Section Corner, common to Sections 14,15,22,23, Township 20S, Range 22E, G&SRB&M.

17147

NOTICE OF MINING LOCATION

LODE CLAIM

TO ALL WHOM IT MAY CONCERN:

This Mining claim, the name of which is the ORE BOY Mining Claim, situate on lands belonging to the United States of America, and in which there are valuable mineral deposits, was entered upon and located for the purpose of exploration and purchase by Wayne Winters, a citizen of the United States

(LOCATOR MUST INSERT EITHER "A CITIZEN OF THE UNITED STATES," OR "WHO HAS DECLARED HIS INTENTION TO BECOME A CITIZEN OF THE UNITED STATES.")

the undersigned, on the 1st day of September, 1977.

The length of this claim is 1500 feet and I claim ~~300~~ 750 feet in a ~~xxxxxxxxx~~ Northernly direction and ~~300x~~ 750 feet in a ~~xxxxxxxx~~ Southernly direction from the center of the discovery shaft, at which this notice is posted, lengthwise of the claim together with 300 feet in width of the surface grounds, on each side of the center of said claim. The general course of the lode deposit and premises is from the north to the south.

The claim is situated and located in the Tombstone Mining District, in Cochise County in the State of Arizona, about three miles in a southernly direction from City of Tombstone and is in Section 23, T20S, R22E, Cochise County, Arizona

The surface boundaries of the claim are marked upon the ground as follows: Beginning at ~~xxxxxxx~~ a post

at a point in a southernly direction 750 feet from the discovery shaft (at which this notice is posted), being in the center of the south end line of said claim; thence 300 feet to a post, being the southeast corner of said claim; thence 1500 feet to a post, being at the northeast corner of said claim; thence 300 feet to a post at the center of the north end of this claim; thence 300 feet to a post, being at the northwest corner of said claim; thence 1500 feet to a post at the southwest corner of said claim; thence 300 feet to the place of beginning.

Dated and posted on the ground this 1st day of September, 1977.

Wayne Winters

Witness

Locator(s)

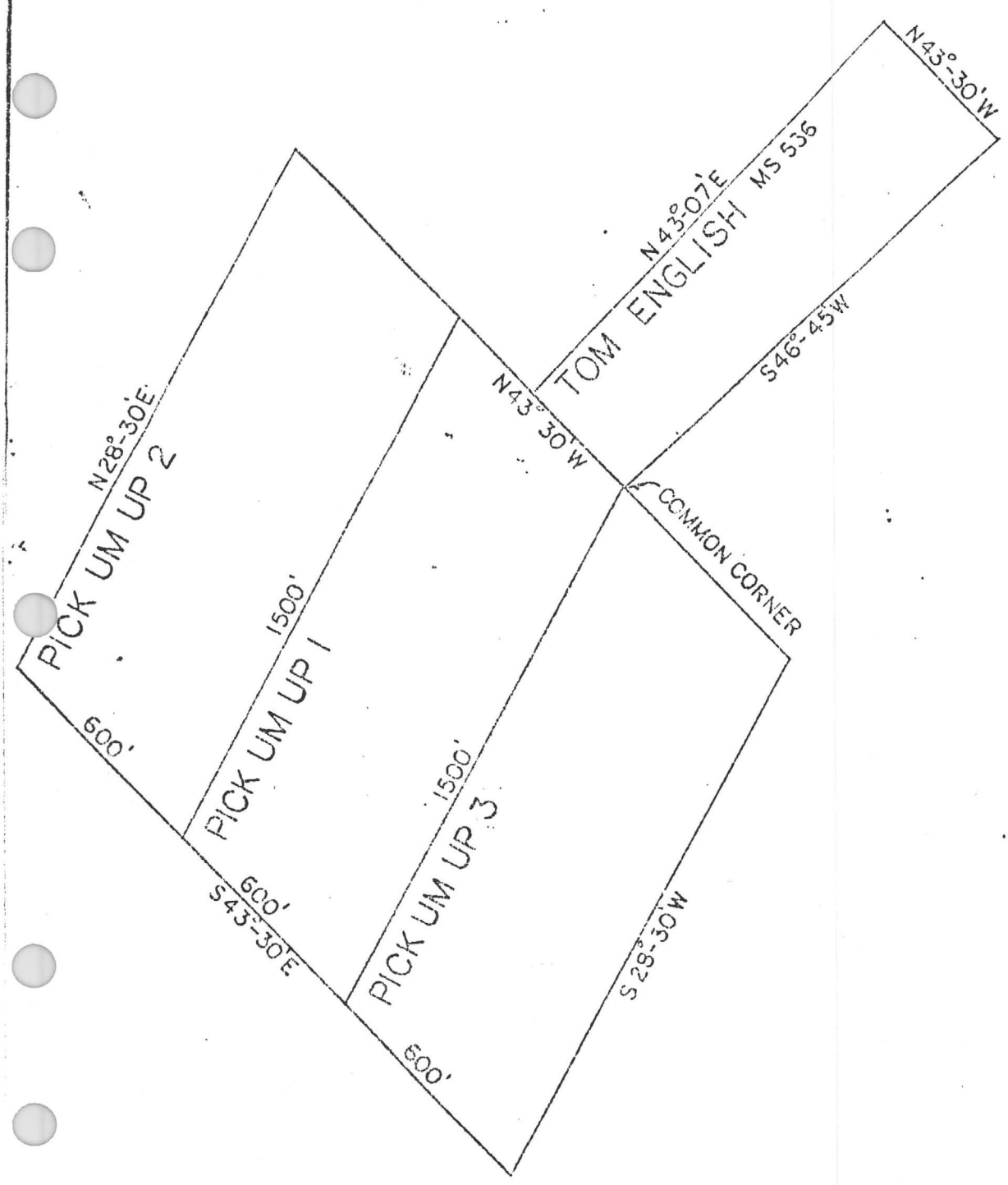

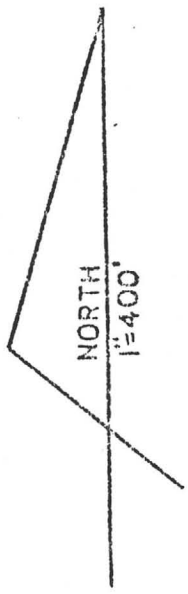

MAP OF THE
PICK UM UP
CLAIMS 1-3
TOMBSTON MINING DIST.
COCHISE CO. ARIZONA
BY ALANCO LTD.

6-19-81
DS

RECEIVED
B. L. M. AZ STATE OFFICE
OCT 1 1 1979
10:00 A.M.
PHOENIX, ARIZONA

1453

PICK EM UP LODE MINING CLAIMS SIVRSingh

SIVA SINGH

LOCATED BY FRANK L. CLARK, PRINCESS SIVA SINGH AND SID WILSON

SECTION 10 TN. 20 RG. 22

70916

Wrong

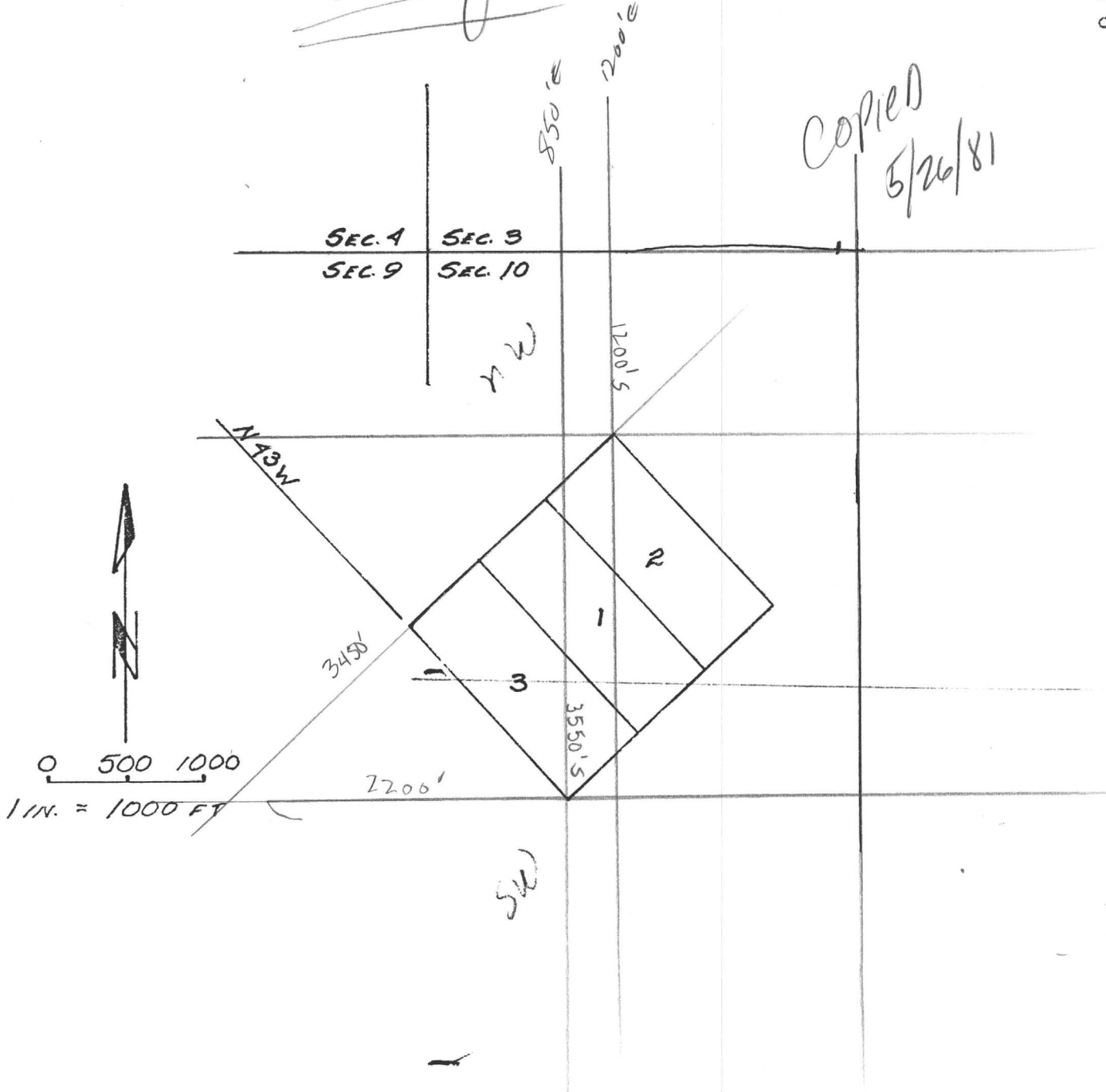

COPIED 5/26/81

A MC 070916

916

1455

RECEIVED
M. AZ STATE OFFICE

OCT 1 1 1979

10:00 A.M.
PHOENIX, ARIZONA

A MC 70916

352

NOTICE OF MINING LOCATION

LODE CLAIM

TO ALL WHOM IT MAY CONCERN:

This Mining claim, the name of which is the PICK EM UP NO 1, Mining Claim, situate on lands belonging to the United States of America, and in which there are valuable mineral deposits, was entered upon and located for the purpose of exploration and purchase by FRANK L. CLARK, PRINCESS SIVA SINGH, SID.WILSON, CITIZENZ OF THE U.S.A.

(LOCATOR MUST INSERT EITHER "A CITIZEN OF THE UNITED STATES," OR "WHO HAS DECLARED HIS INTENTION TO BECOME A CITIZEN OF THE UNITED STATES.")

the undersigned, on the 7TH. day of JULY, 1964.

The length of this claim is 1500 feet and GOD claim 425 feet in a NORTH EASTERLY direction and 1175 feet in a SOUTH WESTERLY direction from the center of the discovery shaft, at which this notice is posted, lengthwise of the claim together with feet in width of the surface grounds, on each side of the center of said claim. The general course of the lode deposit and premises is from the NORTH EAST to the SO.WEST

The claim is situated and located in the TOMBSTONE Mining District, in COCHISE County in the State of Arizona, about 3 8 MILE in a SOUTHERNLY direction from TOMBSTONE CITY LIMETS ON CHARLESTON ROAD

The surface boundaries of the claim are marked upon the ground as follows: Beginning at POST AND MON.NO.1 175 FEET WEST OF CHARLESTON ROAD TO THE SOUTH LINE OF PATENTED MINING CLAIM TOM ENGLISH at a point in a NORTHERLY direction 425 feet from the discovery shaft (at which this notice is posted), being in the center of the SOUTH WESTERN PART OF SAID CLAIM TO A MON.NO.1 WHICH IS end line of said claim; thence 300 feet to a MOUNMENT SOUTH EAST, being the NORTH EAST corner of said claim; thence 1500 SO.WEST feet to a MON, SOIL AND ROCK, being at the SO.EAST corner of said claim; thence 300 NO.WEST feet to MONUMENT at the center of the SOUTH LINE end of this claim; thence 300 feet to a MONUMENT, being at the SO.WEST corner of said claim; thence 1500 feet to a MONUMENT at the NORTH WEST corner of said claim; thence SOUTH EAST feet to the place of beginning.

Dated and posted on the ground this 7TH, day of JULY, 19 64

Princess Siva Singh
Witness

Sid Wilson
Frank L. Clark
Locator(s)

Notary Public
My Commission Expires Jan. 31, 1967

1456

STATE OF ARIZONA, County COCHISE

I hereby certify that the within instrument was filed and recorded JUL 29 '81 -1 00 PM 19 at M.

In Docket No. 1525 Page 5 + 6 at the request of Alanco, Box 153, Tombstone, Ariz.

Fee No.: 15637

Where recorded mail to:

Witness my hand and official seal.

CHRISTINE RHODES

By [signature] Deputy Recorder

COCHISE COUNTY RECORDER 1901

ARIZONA STATE OFFICE BUREAU OF LAND MANAGEMENT $3.00 SEP 25 1981 7:45 A.M. PHOENIX, ARIZONA

NOTICE OF MINING CLAIM LOCATION

1. [ ] Location [X] Amendment [ ] Relocation
2. [ ] Placer [ ] Lode [ ] Millsite [ ] Tunnelsite
3. The name and address of the Locator is

SID WILSON ET. AL. (DOUG SCHNEIDER, AGENT)
Name

P.O. BOX 5843
Address

TUCSON ARIZONA 85703
City State Zip

4. The name of the claim is PICK UM UP NO. 2
5. The date of the location is 7-1-81
6. The claim is 1500 feet long and 600 feet wide. The distance from the Location monument to each end of the claim is 1500 feet in a NORTHEASTERLY direction and 0 feet in a SOUTHWESTERLY direction. The Location Monument is the same as the S.E. Corner of the Claim.
7. The general course of the claim is from the SOUTHWEST to the NORTHEAST
8. The location of the claim is in Section 10, Township 20S, Range 22E G&SRB&M. TOMBSTONE Mining District, COCHISE County, Arizona.
9. If amending or relocating, the previous claim name was PICK UM UP NO. 2 recorded in Docket 361, PAGE ~~book~~ 354, TOMBSTONE Mining District, COCHISE County, Arizona
10. The location of the claim with reference to a natural object or permanent monument is

COMMENCING FROM THE SOUTHEAST CORNER OF THE TOM ENGLISH MS 536; THENCE N 43°30' W 600' TO THE POINT OF BEGINNING; THENCE S 28°-30' W 1500' TO A 2X2 POST; THENCE N 43° 30' W 600' TO A 2X2 POST; THENCE N 28°-30' E 1500' TO A 4X4 POST; THENCE S 43° 30' W 600' TO A 4X4 POST BEING THE POINT OF BEGINNING.

Date 7-1-81

DKT 1525 PAGE 5

Doug Schneider (AGENT)
Signature

A MC ~~[illegible]~~ 70917

ARIZONA STATE OFFICE
BU. LAND MANAGEMENT
SEP 25 1981
7:45 A.M.
PHOENIX, ARIZONA

MAP OF MINING CLAIM LOCATION

1. The name of the claim is PICK UM UP NO. 2
2. The N.E. corner of the claim is 600 feet in a NORTHWESTERLY direction to a survey monument or permanent natural object described as THE SOUTH EAST CORNER OF THE TOM ENGLISH M.S. 5336
3. The type of location monument is 2X2 POST
   The type of corner and end monuments are 2X2 @ THE S.W. END & 4X4 @ THE N.E. END
4. The bearing and distance between the corners of the claim are beginning at the N.E. corner of the claim, 600 feet in a NORTHWESTERLY direction to the N.W. corner, then 1500 feet in a SOUTHWESTERLY direction to the S.W. corner, then 600 feet in a SOUTHEASTERLY direction to the S.E. corner, then 1500 feet in a NORTHEASTERLY direction to the point of beginning

MAP

One inch = One thousand feet

North Arrow (4)

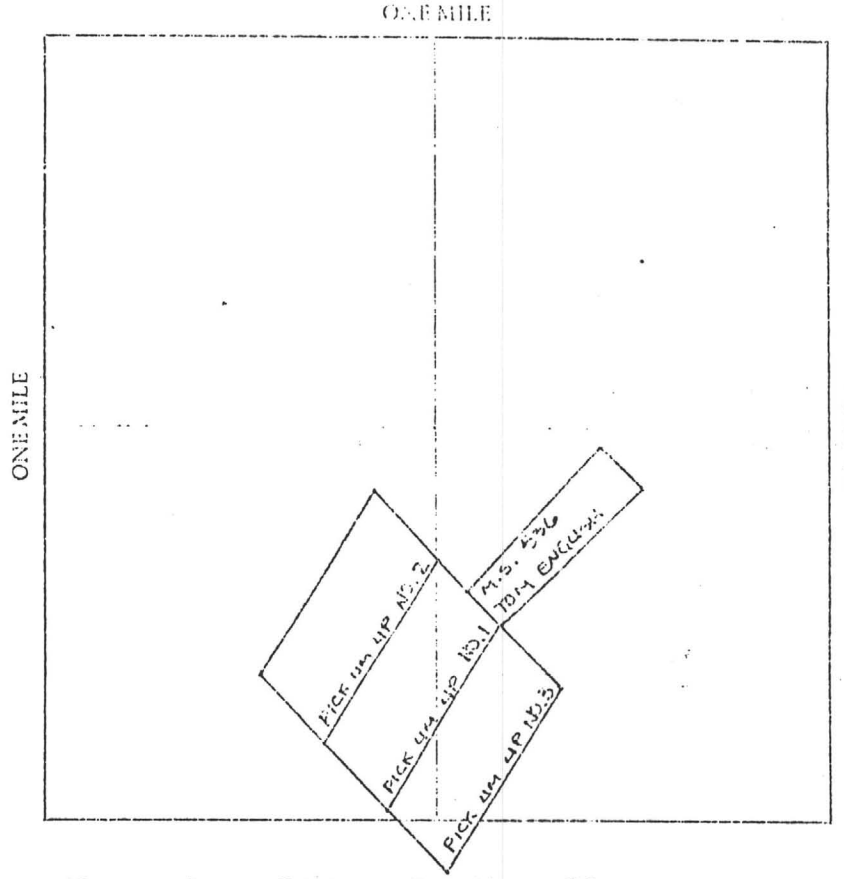

Section 10 Range 22E Township 20S G&SRB&M

Date 7-1-81

Signature

BK 1525 PAGE 6

A MC 139612

917

1458

354

NOTICE OF MINING LOCATION

LODE CLAIM

TO ALL WHOM IT MAY CONCERN:

This Mining claim, the name of which is the PICK EM UP NO.2. Mining Claim, situate on lands belonging to the United States of America, and in which there are valuable mineral deposits, was entered upon and located for the purpose of exploration and purchase by FRANK L. CLARK. PRINCESS SIVA SINGH. SID WILSON.

CITIZENS OF THE U.S.A.

(LOCATOR MUST INSERT EITHER "A CITIZEN OF THE UNITED STATES," OR "WHO HAS DECLARED HIS INTENTION TO BECOME A CITIZEN OF THE UNITED STATES.")

the undersigned, on the 17TH, day of JULY 19 54.

The length of this claim is 1500 feet and 600 claim 200 feet in a NORTH EASTERLY direction and 1300 feet in a SOUTH WESTERLY direction from the center of the discovery shaft, at which this notice is posted, lengthwise of the claim together with 300 feet in width of the surface grounds, on each side of the center of said claim. The general course of the lode deposit and premises is from the NORTH EAST to the SOUTH WEST

The claim is situated and located in the TOMBSTONE Mining District, in COCHISE County in the State of Arizona, about 3 8 MILE in a SOUTHERLY direction from THE CITY LIMITS OF TOMBSTONE AND WEST OF THE CHARLESTON ROAD JOINING PICK EM NO.1.ON THE WEST SIDE.

The surface boundaries of the claim are marked upon the ground as follows: Beginning at NO.1.MONUMENT WEST OF CHARLESTON ROAD TO A POINT IN LINE WITH SOUTH LINE OF PATENTED MINING CLAIM TOM ENGLISH at a point in a NORTHLY direction 200 feet from the discovery shaft (at which this notice is posted), being in the center of the NORTH EASTERLY PART OF SAID CLAIM.MONUMENT NO.2. [illegible] of said claim; thence 300 feet to a MONUMENT SOUTH EAST, being the NORTH EAST corner of said claim; thence 1500 feet to a MONUMENT, being at the SOUTH EAST corner of said claim; 300 NORTH WEST feet to a POST AND MONUMENT at the center of the SOUTH end of this claim; thence 300 feet to a MONUMENT, being at the SOUTH WEST corner of said claim; thence 1500 feet to a MONUMENT at the NORTH WEST corner of said claim; thence 300 feet to the place of beginning.

Dated and posted on the ground this 17 day of [illegible] 19 54

Sid Wilson

Princess Siva Singh

Witness Locator(s)

Frank L Clark

Harry Huber Notary

My Commission Expires [illegible]

RECEIVED
M. AZ STATE OFFICE
OCT 1 1 1979
10:00 A.M.
PHOENIX, ARIZONA

A MC 70917

A MC 70916

1459

... within instrument was filed and recorded ... JUL 29 '81 - 1 00 PM, 19..., at ... M.

In Docket No. 1525 Page 7 - 8, at the request of Alanco, Box 153, Tombstone, Arizona

Fee No.: 15638

When recorded mail to:

Witness my hand and official seal.

CHRISTINE RHODES, Recorder

By [signature] Deputy Recorder

Fee: $3.00

COCHISE COUNTY RECORDER

ARIZONA STATE OFFIC
BU. LAND MANAGEMEN
SEP 25 1981
7:45 A.M.
PHOENIX, ARIZONA

NOTICE OF MINING CLAIM LOCATION

1. ☐ Location ☒ Amendment ☐ Relocation
2. ☐ Placer ☐ Lode ☐ Millsite ☐ Exclusive
3. The name and address of the Locator is

SID WILSON ET. AL. (DOUG SCHNEIDER, AGENT)
Name

P.O. BOX 5843
Address

TUCSON AZ 85703
City State Zip

4. The name of the claim is PICK UM UP NO. 3
5. The date of the location is 7-1-81
6. The claim is 1500 feet long and 600 feet wide. The distance from the Location monument to each end of the claim is 1500 feet in a NORTHEASTERLY direction and 0 feet in a SOUTHWESTERLY direction. The Location Monument is the same as the S.E. Corner of the Claim.
7. The general course of the claim is from the SOUTHWEST to the NORTHEAST
8. The location of the claim is in Section 10, Township 20S, Range 22E G&SRB&M, TOMBSTONE Mining District, COCHISE County, Arizona.
9. If amending or relocating, the previous claim name was PICK UM UP NO. 3 recorded in Docket 361, PAGE ~~Book~~ 356, TOMBSTONE Mining District, COCHISE County, Arizona.
10. The location of the claim with reference to a natural object or permanent monument is

BEGINNING AT THE SOUTHEAST CORNER OF THE TOM ENGLISH M.S. 536; THENCE S 43°30'W 600' TO A 4X4 POST; THENCE S 28°30'W 1500' TO A 2X2 POST; THENCE N 43° 30'W 600' TO A 2X2 POST; THENCE N 28°30'E 1500' TO A 4X4 POST BEING THE POINT OF BEGINNING

Date 7-1-81 [signature]

Doug Schneider (AGENT)
Signature

DKT 1525 PAGE 7

A MC ~~[illegible]~~ 70918

Forms Inc. • P.O. Box 1104 • Lafayette, CA 94549 • U.S. ... 20

ARIZONA STATE OFFIC
BU. LAND MANAGEMEN

SEP 25 1981

7:45 A.M.
PHOENIX, ARIZONA

MAP OF MINING CLAIM LOCATION

1. The name of the claim is PICK UM UP NO. 3

2. The N.E. corner of the claim is 600 feet in a SOUTHEASTERLY direction to a survey monument or permanent natural object described as THE SOUTH EAST CORNER OF THE TOM ENGLISH M.S. 5316

3. The type of location monument is 2X2 POST

The type of corner and end monuments are 2X2 @ THE S.W. END & 4X4 @ THE N.E. END

4. The bearing and distance between the corners of the claim are beginning at the N.E. corner of the claim, 600 feet in a NORTHWESTERLY direction to the N.W. corner, then 1500 feet in a SOUTHWESTERLY direction to the S.W. corner, then 600 feet in a SOUTHEASTERLY direction to the S.E. corner, then 1500 feet in a NORTHEASTERLY direction to the point of beginning.

MAP

One inch = One thousand feet

North Arrow (4)

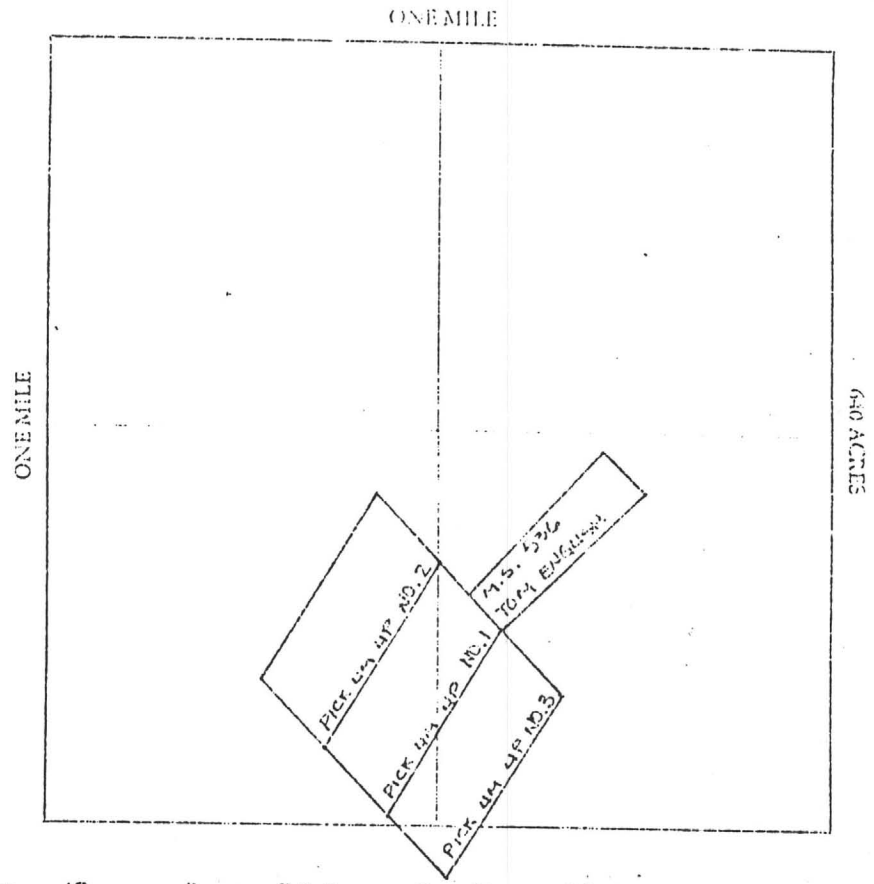

Section 10 Range 22E Township 20S G&SRB&M

Date 7-1-81

Signature

BK 1525 PG 8

A MC 139613

7091 8460

RECEIVED
M. AZ STATE OFFICE

OCT 11 1979

10:00 A.M.
HOENIX, ARIZONA

356

356

NOTICE OF MINING LOCATION

LODE CLAIM

TO ALL WHOM IT MAY CONCERN:

This Mining claim, the name of which is the PICK EM UP NO.3. Mining Claim, situate on lands belonging to the United States of America, and in which there are valuable mineral deposits, was entered upon and located for the purpose of exploration and purchase by PRINCESS SIVA SINGH, FRANK L. CLARK, SID WILSON, CITIZENS OF THE U.S.A.

(LOCATOR MUST INSERT EITHER "A CITIZEN OF THE UNITED STATES," OR "WHO HAS DECLARED HIS INTENTION TO BECOME A CITIZEN OF THE UNITED STATES.")

the undersigned, on the 17 day of JULY, 1964.

The length of this claim is 1500 feet and 600 claim 450 feet in a NORTH EASTERLY direction and 1150 feet in a SOUTH WESTERLY direction from the center of the discovery shaft, at which this notice is posted, lengthwise of the claim together with 300 feet in width of the surface grounds, on each side of the center of said claim. The general course of the lode deposit and premises is from the NORTH EAST to the SOUTH WEST

The claim is situated and located in the TOMBSTONE Mining District, in COCHISE County in the State of Arizona, about 3 8 MILE in a SOUTHERNLY direction from TOMBSTONE CITY LIMITS AND EAST OF CHARLESTON ROAD JOINING PICK EM UP NO.1. ON THE EAST SIDE.

The surface boundaries of the claim are marked upon the ground as follows: Beginning at MONUMENT NO.1. 475 EAST OF CHARLESTON ROAD JOINING PICK EM NO.1. ON EAST SIDE. ~~NORTH EASTERLY~~ at a point in a direction 400 feet from the discovery shaft (at which this notice is posted), being in the center of the NORTH WESTERLY PART OF SAID CLAIM end line of said claim; thence 300 feet to a MONUMENT NO.1. ~~1500~~, being the NORTH WEST corner of said claim; thence SOUTH WEST feet to a MONUMENT AND POST, being at the NORTH EAST corner of said claim; thence 300 NORTH WEST feet MONUMENT AND POST at the center of the SOUTH end of this claim; 300 NORTH WEST feet to a MONUMENT AND POST, being at the SOUTH WEST corner of said claim; thence 1500 NORTH EAST feet to a MONUMENT AND POST at the NORTH WEST corner of said claim; thence 300 SOUTH EAST feet to the place of beginning.

Dated and posted on the ground this 17 day of JULY, 1964.

Sid Wilson
Princess Siva Singh
Frank L Clark

Witness Locator(s)

Henry Huber Notary
My Commission Expires Jan. 22, 1968

MAP FILE MCM 70916

NOTICE OF MINING CLAIM LOCATION

1. The name of the claim is RAM #1.

2. The _____ corner of the claim is _____ feet in a _____ direction to a survey monument or permanent natural object described as _____

3. The type of location monument is 4" Hard Post 4' HIGH
   The type of corner and end monuments are 4" Posts & 3" Pipe

4. The bearing and distance between the corners of the claim are beginning at the NW corner of the claim, 600 feet in a EASTERLY direction to the NE corner, then 1500 feet in a SW direction to the SE corner, then 600 feet in a WESTERLY direction to the SW corner, then 1500 feet in a NE direction to the point of beginning.

MAP

One inch = One thousand feet

North Arrow

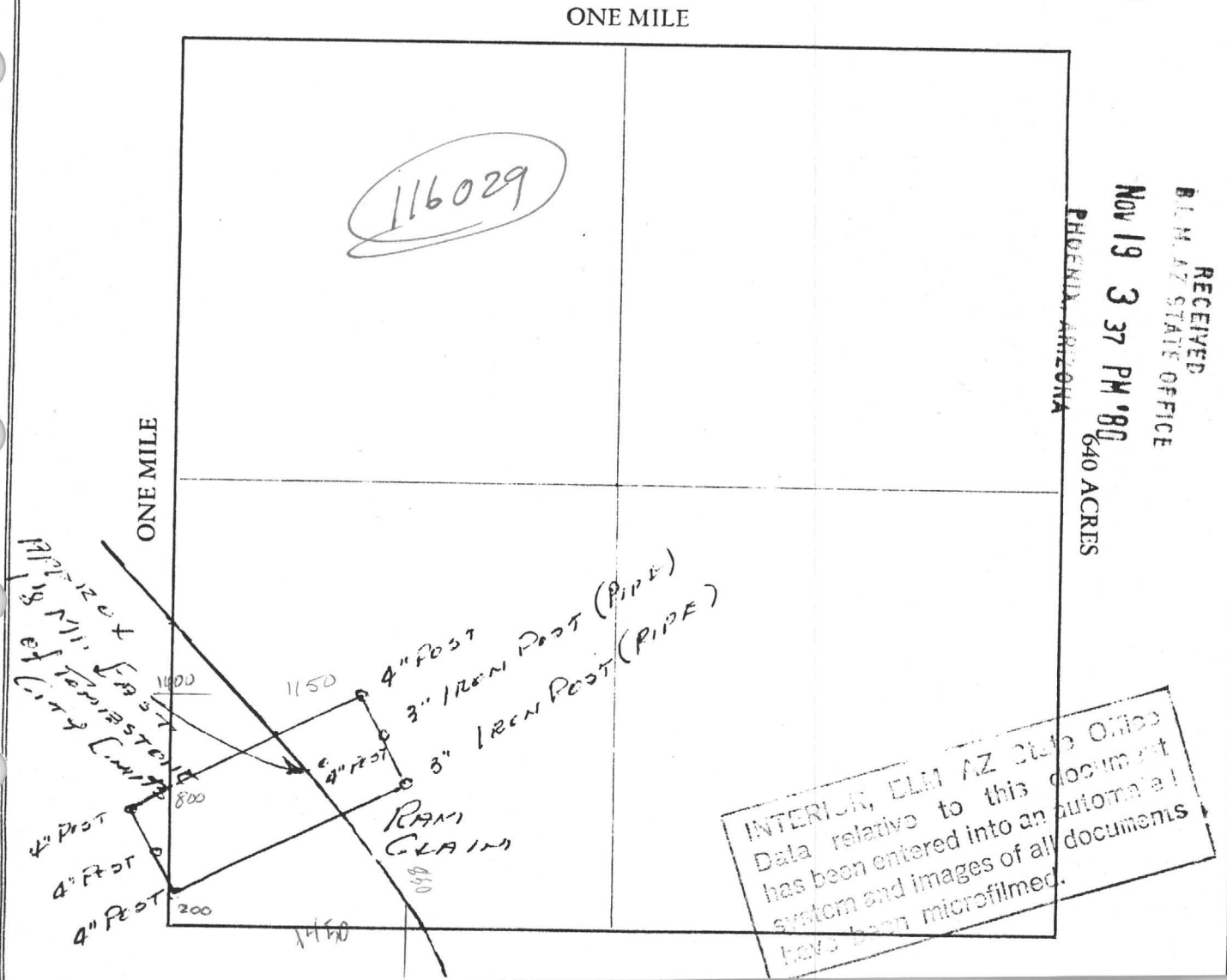

1463

STATE OF ARIZONA, } ss.
County of COCHISE

I hereby certify that the within instrument was filed and recorded SEP 22 '80 -10 20 AM, 19____, at _____ M.

In Docket No. 1451, Page 308-309, at the request of Paul J. Chadwick, 832 E. 7th St. Tucson, (85719)

Fee No.: 19591

Witness my hand and official seal.

When recorded mail to:

CHRISTINE RHODES
County Recorder

By J. Wasp
Deputy Recorder

Fee: $ $3.00

A MC 116029

NOTICE OF MINING CLAIM LOCATION

1. ☑ Location ☐ Amendment ☐ Relocation
2. ☐ Placer ☑ Lode ☐ Millsite ☐ Tunnelsite
3. The name and address of the Locator is

PAUL J. CHADWICK
Name

832 E 7TH ST
Address

TUCSON ARIZ 85719
City State Zip

RECEIVED
BLM AZ STATE OFFICE
NOV 19 3 37 PM '80
PHOENIX, ARIZONA

4. The name of the claim is RAM.
5. The date of the location is Sept 16 1980
6. The claim is 1500 feet long and 600 feet wide. The distance from the Location monument to each end of the claim is 550 feet in a NE direction and 950 feet in a SW direction.
7. The general course of the claim is from the SW to the NE.
8. The location of the claim is in Section 18, Township 20 S, Range 23E G&SRB&M, TOMBSTONE Mining District, COCHISE County, Arizona.
9. If amending or relocating, the previous claim name was _____ recorded in Docket _____, Book _____. _____ Mining District, _____ County, Arizona.
10. The location of the claim with reference to a natural object or permanent monument is APPROX 1 1/8 MILES EAST of CITY OF TOMBSTONE ON TOMBSTONE - BISBEE HIGHWAY (U.S. 80) THE HIGHWAY BISECTS BOUNDARIES OF CLAIM ABOUT MIDSECTION

AZ State Office
this document
into an automated
of all documents

Date SEPT 16, 1980

Paul J Chadwick
Signature

© Forms, Inc., 31 West Madison Street, Phoenix, Arizona 85003 / (602) 253-6612 / Form 39

MAP OF MINING CLAIM LOCATION

1. The name of the claim is RAM.

2. The _____ corner of the claim is _____ feet in a _____ direction to a survey monument or permanent natural object described as _____

3. The type of location monument is 4" Hard Post 4' HIGH

   The type of corner and end monuments are 4" Posts & 3" PIPE

4. The bearing and distance between the corners of the claim are beginning at the NW corner of the claim, 600 feet in a EASTERLY direction to the NE corner, then 1500 feet in a SW direction to the SE corner, then 600 feet in a WESTERLY direction to the SW corner, then 1500 feet in a NE direction to the point of beginning.

MAP

One inch = One thousand feet

North Arrow

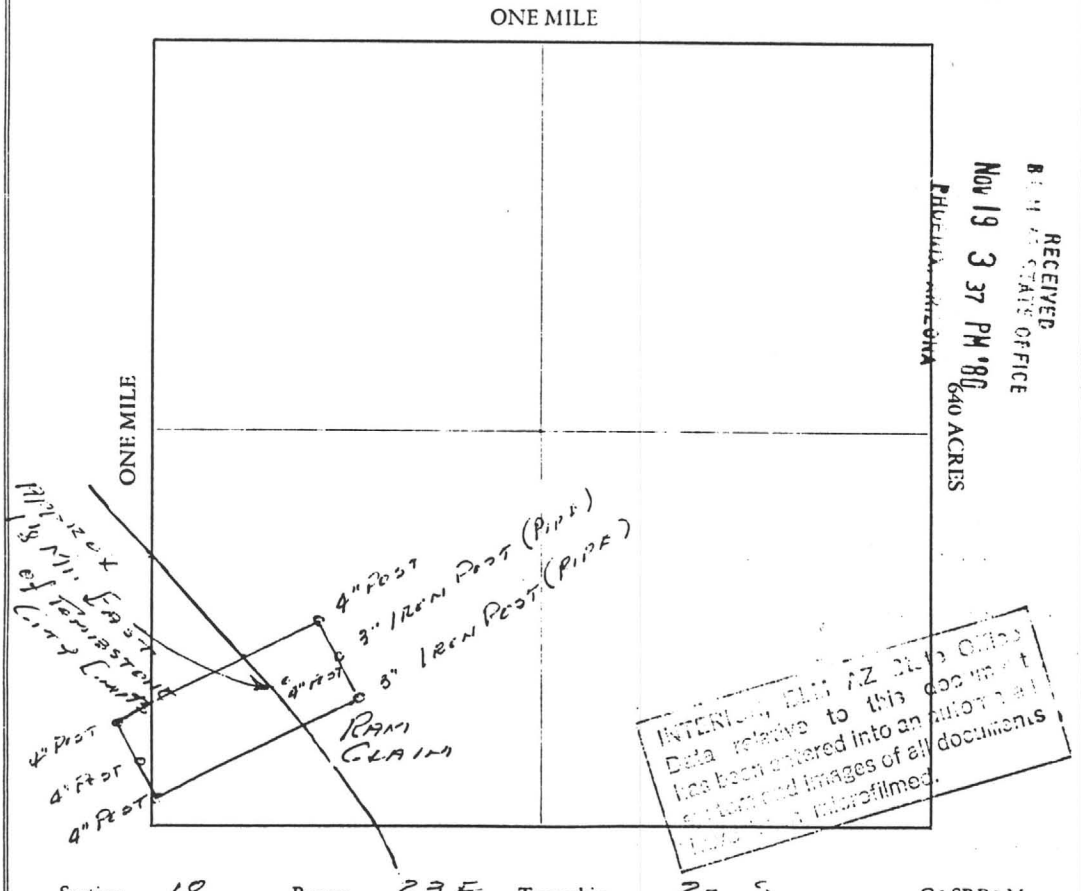

RECEIVED
NOV 19 3 37 PM '80
640 ACRES
INTERNAL USE ONLY
Data relative to this document has been entered into an automated system and images of all documents have been microfilmed.

Section 18 Range 23E Township 20 S, G&SRB&M

Date SEPT 16 1980

Paul J Richardson
Signature

County of COCHISE } ss.

Before me, the subscriber, a Notary Public in and for said County, personally appeared WAYNE WINTERS

to me personally known to be the same person..... described in and who executed the within Declaration of Occupation, and acknowledged that he signed, sealed and published the same as his free and voluntary act and deed, for the uses and purposes therein set forth.

Witness my hand and Notarial Seal, this 2nd day of Nov, 1979.

My commission expires [illegible] 1980.

Lorena Sue Branham
Notary Public.

Done
6/10/81

Location 77

15

Rattling Bob M.S.
95366

10

RTIFICATE
SITE

Mining District,
County,

ss.

t this Location Cer-
cord in my office at
, 19, and is
, page

Recorder.

Deputy.

ING CO., DENVER

STATE OF ARIZONA }
County of COCHISE } ss.

Before me, the subscriber, a Notary Public in and for said County, personally appeared WAYNE WINTERS

to me personally known to be the same person..... described in and who executed the within Declaration of Occupation, and acknowledged that he signed, sealed and published the same as his free and voluntary act and deed, for the uses and purposes therein set forth.

Witness my hand and Notarial Seal, this 2nd day of Nov, 1979.

My commission expires [illegible]

Lorena Sue Branham
Notary Public.

S1

01

LOCATION CERTIFICATE
OF MILL SITE

On the .....

Mill Site of .....

in ..... Mining District,

..... County,

..te of .....

STATE OF ..... }
County of ..... } ss.

I hereby certify that this Location Certificate was filed for record in my office at ..... o'clock ..... M., ..., 19....., and is duly recorded in book ....., page .....

..... Recorder.

..... Deputy.

Fees, $.....

10-67 BRADFORD PUBLISHING CO., DENVER

A MC 05366 1466

No. 270. LOCATION CERTIFICATE—Mill Site.—Bradford Publishing Co., 1824-46 Stout Street, Denver, Colorado

LOCATION CERTIFICATE OF MILL SITE

STATE OF ARIZONA
County of COCHISE } ss.

To All Whom These Presents May Concern:

Know ye that WAYNE WINTERS

of Box 657, Tombstone, AZ 85638

do hereby declare and publish as a legal notice to all the world that I have a valid right to the occupation, possession and enjoyment of all and singular that tract or parcel of land not exceeding five acres, situate, lying and being in Tombstone Mining District, in the County of Cochise, in the State of Arizona, bounded and described as follows, to wit: The RATTLING BOY Mill Site, beginning at Cor. No. 1 at the southeast corner, marked by a post, thence 435 feet in a northernly direction to Corner No. 2, the northeast corner, which is marked by a post, thence 500 feet in a westernly direction to Corner No. 3, the northwest corner, marked by a post, thence 435 feet in a southernly direction to Corner No. 4, ~~the southwest corner, marked by a post, thence 500 feet in~~ an easternly direction to the point of beginning. This mill site is in Sections 10 and 15, T20S, R22E.

STATE OF ARIZONA } ss. HEREBY CERTIFY THAT THE WITHIN
COUNTY OF COCHISE INSTRUMENT WAS FILED AND RECORDED
AT REQUEST OF
WITNESS MY HAND AND OFFICIAL SEAL
CONSTANCE RUDNER, COUNTY RECORDER FEE $ 53.00
DEPUTY DRAFT

Western Prospector + Miner
Box 146
Tombstone, Ariz. (85638)

INDEXED | DIGITIZED | DATE NOV 5 79 - 11 20 AM
DOCKET 1376 PAGE 461 462 NO 25405

together with all and singular the hereditaments and appurtenances thereunto belonging or in anywise appertaining.

Witness my hand and seal, this 2nd day of Nov., 1979.

RECEIVED
B.L.M. AZ STATE OFFICE
DEC 4 1979
10:00 A.M.
PHOENIX, ARIZONA

[signature] [SEAL]
[SEAL]
[SEAL]
[SEAL]
[SEAL]
[SEAL]
[SEAL]
[SEAL]

DKT 1376 PAGE 461

NOV 2 4 1986 9Am
E-2
5.00

95366
05

NOTICE OF INTENT TO HOLD MINING CLAIMS AND/OR MILLSITES

RECEIVED
B.L.M. AZ STATE OFFICE
DEC 15 1986
7:45 A.M.
PHOENIX, ARIZONA

STATE OF ARIZONA)
) ss.
COUNTY OF COCHISE)

The undersigned, the owner of the mining claims and/or millsites described herein, or a duly authorized Agent thereof, does hereby provide notice pursuant to Section 314(a) of the Federal Land Policy and Management Act of 1976 and 43 C.F.R. § 3833.2-3 of its intention to hold for the assessment year ending AUGUST 31, 19 86, a group of contiguous mining claims and/or millsites in the TOMBSTONE Mining District, COCHISE County, State of ARIZONA, Township(s) 20 SOUTH, Range(s) 22 EAST, Section(s) 10 and 15, G.& S.R.B.& M., which claims and/or millsites are shown in the records of the ARIZONA State Office of the Bureau of Land Management as follows:

Name of Claim &/or Millsite	A.M.C. #	Address of Owner &/or Agent's
RATTLING BOY MILLSITE	95366	WAYNE WINTERS P.O. BOX 146 TOMBSTONE, AZ. 85638
SIDEWHEEL MILLSITE	95367	ANTHONY LANE & ASSOC., INC. AGENT P.O. BOX 326 ARIVACA, AZ. 85601

The mailing address of the owner of the claims and/or millsites, or Agent's is as shown above.

The claims and/or millsites are held and claimed by the Owner for the valuable mineral contained therein, and the owner intends to continue development of the claims and/or millsites.

An Affidavit of Annual Assessment Work has not been filed because: (check one)

( ) a. No Assessment Work is required for the period commencing on the date of location until the following September 1.

( ) b. The Owner did not perform Annual Assessment Work.

( ) c. The Owner has been prevented from the performance of

Annual Assessment Work by physical, legal or other impediments beyond the control of the owner and deferment of Assessment Work has not been granted pursuant to 30 U.S.C.A. § 28b. Such application was recorded on ____ _____, in the Office of the Recorder of _____ County, State of _____, in Book _____ on Page(s) _____.

( ) d. A period of suspension has been authorized by Statute for the assessment year for which this Notice of Intent to Hold Mining Claims and/or Millsites is filed.

(X) e. No Assessment is required.

DATED this 20th day of November, 1986.

By: Anthony Lane

On this 20th day of November, 1986, before me, the undersigned Notary Public, personally appeared Anthony Lane, known to be, or satisfactorily proven to be, the person whose name is above subscribed.

IN WITNESS HEREOF, I hereby set my Hand and Official Seal.

Thelma J. Stewart
Notary Public

My Commission expires:

3/27/89

FEE # 861125679
OFFICIAL RECORDS
COCHISE COUNTY
DATE HOUR
11/24/86 10
REQUEST OF
ANTHONY LANE & ASSOCIATION
CHRISTINE RHODES-RECORDER
FEE : 9.00 PAGES : 2

RECEIVED
B.L.M. AZ STATE OFFICE
DEC 15 1986
7:45 A.M.
PHOENIX, ARIZONA

861125679
ANTHONY LANE & ASSOCIATION
BOX 326
ARIVACA , AZ. 85601

861125679

132365

ARIZONA STATE OFFICE
BU. LAND MANAGEMENT
JUL 16 1981
A.M.
PHOENIX, ARIZONA

R. 22 E.

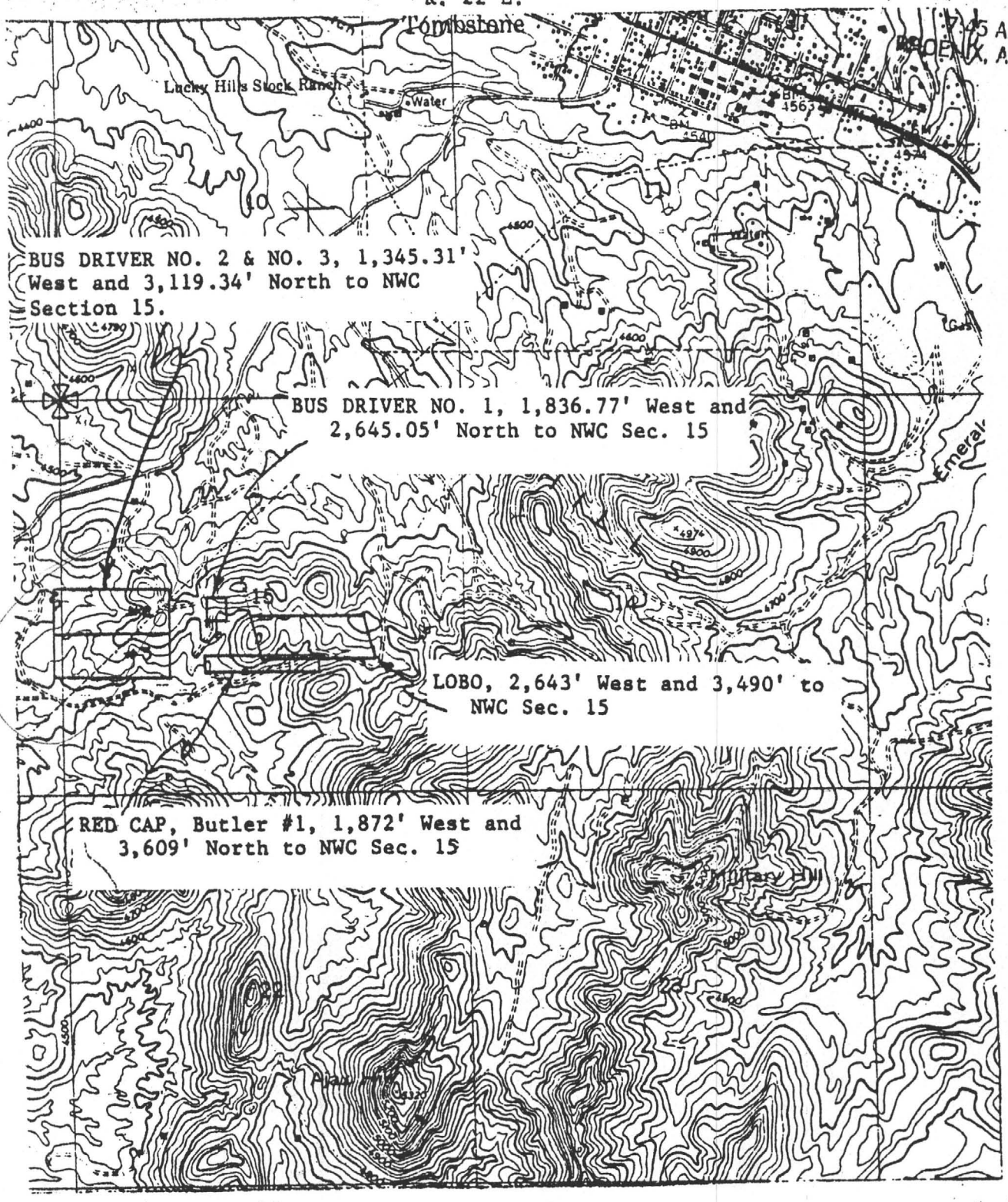

A MC 132365

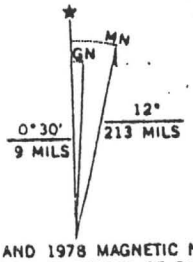

UTM GRID AND 1978 MAGNETIC NORTH DECLINATION AT CENTER OF SHEET

TOMBSTONE, ARIZ.
NE/4 TOMBSTONE 15' QUADRANGLE
N3137.5-W11000/7.5
1952
PHOTOREVISED 1978
AMS 3947 II NE-SERIES V898

updated

146 D

STATE OF ARIZONA }
COUNTY OF COCHISE } ss.

5680 $3.00

I do hereby certify that the within instrument was filed and recorded at the request of CAN AMERICAN MINING MAR 7 '81 - 10 PM A.D. 19__, at _____ o'clock __.M., Book 1492 Official Records, page 589-590 Records of Cochise County, Arizona.

WITNESS by hand and official seal the day and year first above written.

COCHISE COUNTY RECORDER

CHRISTINE RHODES
County Recorder

Christine Rhodes
By: ~~Deputy~~

AMENDED AND ADDITIONAL
NOTICE OF MINING LOCATION
LODE CLAIM

AMC 116033

NOTICE IS HEREBY GIVEN THAT CanAmerican Mining Company, Incorporated, a corporation incorporated under the laws of the State of Arizona, hereby claims the land hereinafter described as a Lode Mining Claim, under and pursuant to the laws of the United States of America and the State of Arizona, and, in making such claim and for the purpose of establishing its right thereto, hereby certifies:

RED CAP, Butler #1 lode mining claim was located by William V. Butler on the 17th day of November, 1980, the Location Notice of which is recorded in Docket 1465 at page 97, of the Cochise County Records, B. L. M. Serial Number

THAT THE NAME of this claim is RED CAP, Butler #1.

THAT THE LOCATOR of this claim is the undersigned.

THAT THE EXTENT of this claim is as follows: From the point at which a copy of this notice is posted, the point of discovery, at or near the southwest corner of the herein described claim, thence 5 feet in a N. 87°-55' W. direction and 1,485 feet in a S. 87°-55' E. direction and in width, 5 feet in a S. 2°-08' E. direction and 235 feet in a N. 2°-08' W. direction, comprising in all 1,490 feet in length and 240 feet in width. The general course of the claim is N. 87°-55' W. to S. 87°-55' E.

THAT THE CLAIM is located in the southeast one-quarter (SE1/4) and the southwest one-quarter (SW1/4) of Section 15, Township 20 South, Range 22 East, Gila and Salt River Meridian, Tombstone Mining District, Cochise County, Arizona, and is more particularly described by metes and bounds as follows:

BEGINNING AT the southwest corner of the herein described claim, a point on the east line of the Silver Cable mining claim, Lot No. 92, from which the northwest corner of Section 15, Township 20 South, Range 22 East, Gila and Salt River Meridian lies 3,609 feet North, and 1,872 feet West:

Thence, N. 2°-08' W., 120 feet to the west end-center, a point on the east line of the Silver Cable mining claim, Lot No. 92,
Thence, N. 2°-08' W., 120 feet to the northwest corner, a point on the east line of the Silver Cable mining claim, Lot No. 92,
Thence, S. 87°-55' E., 1,490 feet to the northeast corner,
Thence, S. 2°-08' E., 120 feet to the east end-center,
Thence, S. 2°-08' E., 120 feet to the southeast corner,
Thence, N. 87°-55' W., 1,490 feet to the southwest corner, previously described, and the point of beginning.

The purpose of this amended and additional notice of location is to more definitely describe the locality and boundaries of the claim, and to correct any irregularities, errors or defects which may have existed or may exist in the original location or the record thereof, and is made without waiving any rights acquired under and by virtue of the original location.

DATED and posted on the ground this 19th day of JANUARY, 1981.

LOCATOR: CANAMERICAN MINING COMPANY, INCORPORATED
Post Office Box 130
Tombstone, Arizona 85638

By: Jim Akers
Jim Akers, Agent

RECEIVED
B.L.M. AZ STATE OFFICE
APR 15 3 35 PM '81
PHOENIX, ARIZONA

See Bus Driver for map

DK1 1492 PAGE 589

MC 116033

1468

Notice of Mining Location

LODE CLAIM

TO ALL WHOM IT MAY CONCERN:

This Mining Claim, the name of which is the RED CAP, Butler #1 Mining Claim, situate on land belonging to the United States of America, and in which there are valuable mineral deposits, was entered upon and lacated for the purpose of exploration and purchase by William V. Butler (A CITIZEN OF THE UNITED STATES) P.O. Box 1064, Tombstone, AZ 85638

(LOCATOR MUST INSERT EITHER "A CITIZEN OF THE UNITED STATES," OR "WHO HAS DECLARED HIS INTENTION TO BECOME A CITIZEN OF THE UNITED STATES.")

the undersigned, on the 17th day of NOVEMBER, 1980.

The length of this claim is 1500' feet and I claim 750 feet in a NORTHEAST direction and 750 feet in a SOUTHWEST direction from the center of the discovery point, at which this notice is posted, lengthwise of the claim together with 600 feet in width of the surface grounds, on each side of the center of said claim. The general course of the lode deposit and premises is from the Northeast to the Southwest

The claim is situated and located in the Tombstone Mining District, in Cochise County in the State of Arizona, about 1 3/4 MILES in a SOUTHERLY, direction from Tombstone, One-half mile EAST OFF Charelston Road. The northern boarder of this claim adjoins the DRY HILL PATENTED CLAIM (patent survey # 3697) SW 1/4 IN SECTION 15, TOWNSHIP 20 SOUTH, RANGE 22 EAST.

RECEIVED NOV 2 12 02 PM PHOENIX, ARIZONA

The surface boundaries of the claim are marked upon the ground as follows:

Beginning at the center of the SOUTHERN BOUNDARY LINE OF the Dry Hill patented claim at a point in a NORTHERLY direction 300 feet from the discovery point (at which this notice is posted), being in the center of the NORTHERN end line of said claim; thence EASTERLY 750 feet to a rock & post, being the NORTHEAST (No. 1) corner of said claim; thence SOUTHERLY 600 feet to a rock & post being at the SOUTHEAST (No. 2) corner of said claim; thence 750.0 feet to a POST at the center of the SOUTHERN end of this claim; thence 750 feet to a post & rock, being at the SOUTHWEST (No. 3) corner of said claim; thence NORTHERLY 600 feet to a rock & post at the Northwest (No. 4) corner of said claim; thence EASTERLY 750 feet to the place of beginning, EXCLUDING patented AND PREVIOUSLY STAKED AREAS.

Dated and posted on the grounds this 17th day of NOVEMBER, 1980

Eldon H. Hamblen — William V. Butler

Witness — Locator(s)

INTERIOR, BLM ... to this document ... into an automatic ... of all documents

STATE OF ARIZONA } ss.
COUNTY OF COCHISE }

Witness my hand and Official Seal

CHRISTINE RHODES
County Recorder

J. Voss Deputy

Indexed	Photostat Compared	Blotted

Fee $3.00 ~~$1.00~~

I hereby certify that the within instrument was filed and recorded at request of

Wm. V. Butler
Box 1064
Tombstone, Ariz (85638)

Date NOV 17 '80 -10 30 AM

Docket 1465

Page No. 23877

DKT 1465 PAGE 97

114997

Excerpts from the Mining Laws of the State of Arizona
Title XLVII of the Revised Statutes of 1901, and Amendments thereto.

Sec. 2. Such location shall be made by erecting at or contiguous to the point of discovery a conspicuous monument of stones not less than three feet in height, or an upright post securely fixed, projecting at least four feet above the ground, in which monument of stones or on which post there shall be posted a location notice which shall be signed by the name or names of the locator or locators.

Sec. 4. From the time of the location of a mining claim, as above specified, the locator shall be allowed ninety days within which to do or cause to be done the following things:

* * * * *

2. To sink a discovery shaft in the claim to a depth of at least eight feet from the lowest part of the rim on the shaft at the surface, and deeper, if necessary, until there is disclosed in said shaft minerals in place.

Sec. 6. Such surface boundaries shall be marked by six substantial posts projecting at least four feet above the surface of the ground, or by substantial stone monuments at least three feet high, to-wit: One at each corner of said claim and one at the center of each end-line thereof.

Sec. 8. Location notice may be amended at any time and the monuments changed to correspond with the amended location; Provided, That no change shall be made that will interfere with the rights of others.

Note: Whenever possible in relocating an abandoned claim give name of former location and name of locator(s).

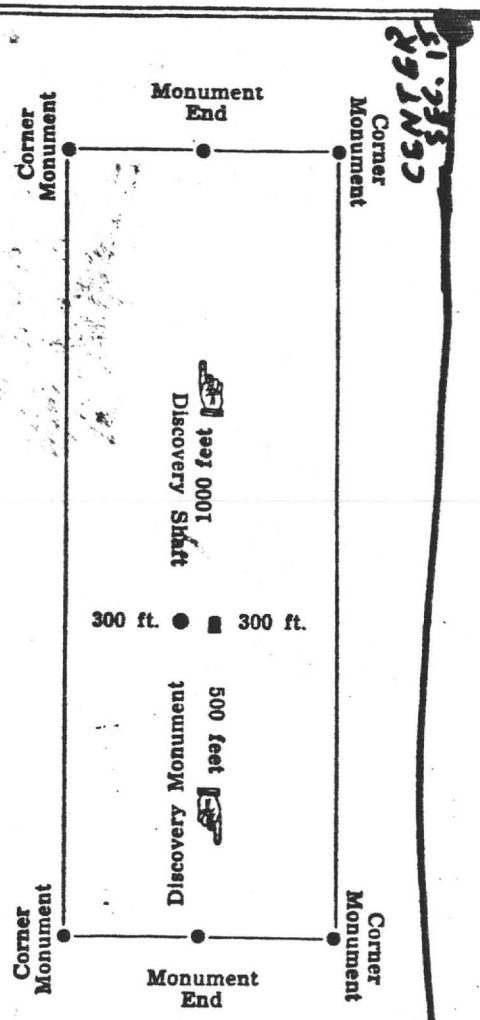

This diagram is to give locator a general idea of plan of location under the new law. The Discovery Shaft can be in the center of claim or any distance from either end desired. In the diagram it is placed 500 feet from one end and 1000 feet from the other. Commence description of claim at a center end monument, giving its distance and direction from center of Discovery Shaft, thence bound the claim in either direction. In description be careful to state locality of claim with reference to some natural object, or permanent monument, as will identify the claim.

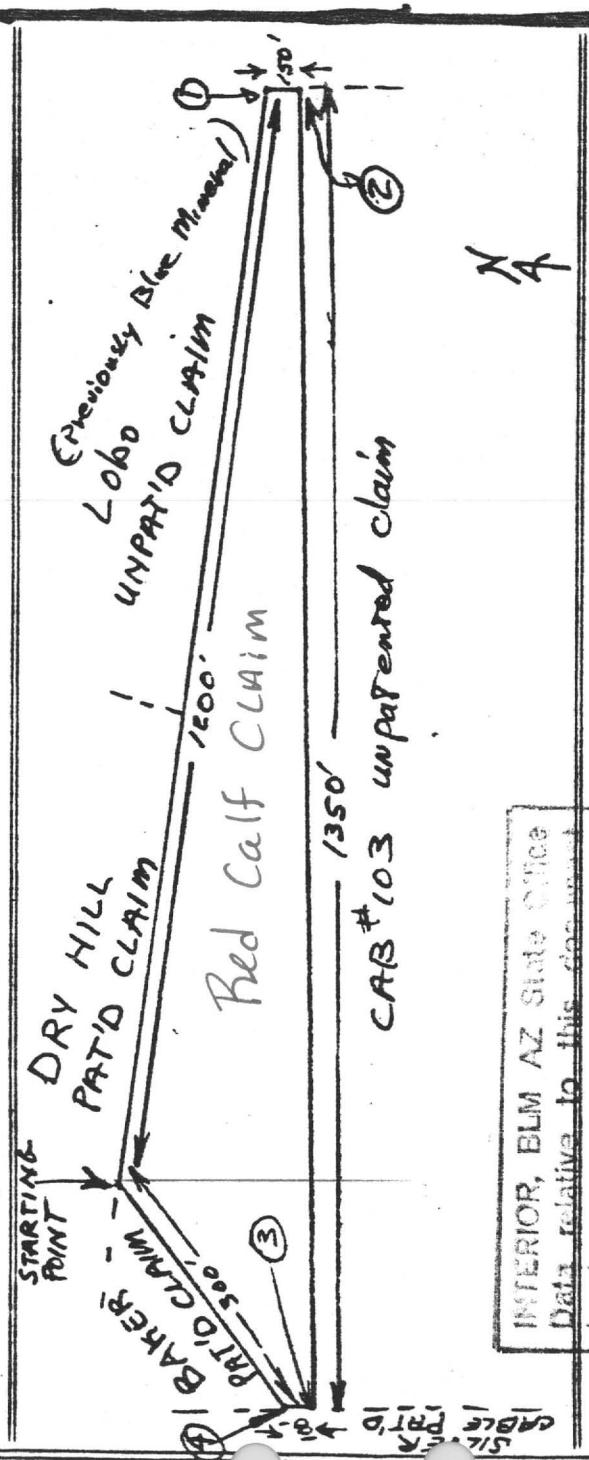

RECEIVED
BLM, AZ STATE
NOV 17 10 21
PHOENIX, ARI

INTERIOR, BLM AZ State Office
Data relative to this claim
has been entered into an automated system and images of all documents have been microfilmed.

A MC 114997

RECEIVED
AZ STATE OFFICE
NOV 17 10 21 AM '80
PHOENIX ARIZONA

See Bus Driver for Map

Notice of Mining Location

LODE CLAIM

TO ALL WHOM IT MAY CONCERN:

This Mining Claim, the name of which is the RED CALF Mining Claim, situate on land belonging to the United States of America, and in which there are valuable mineral deposits, was entered upon and lacated for the purpose of exploration and purchase by James Akers and Jack Franks as Golden Mining Company — citizens of the United States

(Locator must insert either "a citizen of the United States," or "who has declared his intention to become a citizen of the United States.")

the undersigned, on the 10½ day of NOVEMBER, 1980

The length of this claim is 1350' feet and ..... claim ..... feet in a ..... direction and ..... feet in a ..... direction from the center of the discovery point, at which this notice is posted, lengthwise of the claim together with ..... feet in width of the surface grounds, on each side of the center of said claim. The general course of the lode deposit and premises is from the SOUTH EAST to the NORTHWEST

The claim is situated and located in the Tombstone Mining District, in Cochise County in the State of Arizona, about ONE AND ONE-half miles in a South western direction from Tombstone IN SECTION 15, Township 20 South, Range 22 EAST SW¼

(see claim map on reverse side)

The surface boundaries of the claim are marked upon the ground as follows:

Beginning at the INTERSECTION OF the BAKER & Dry Hill patented claims, at a point in a Northerly direction Approximately 100 feet from the discovery point (at which this notice is posted), being in the center of the NORTHERN ~~end~~ line of said claim; thence 1200 SOUTH EAST feet to a ROCK AND POST, being the NORTHEAST (NUMBER (1)) corner of said claim; thence SOUTH 150 feet to a ROCK AND POST being at the SOUTHEAST (#2) corner of said claim; thence EAST 1350 feet to a POINT (#3) at the ~~middle of the~~ WESTERN end of this claim; thence NORTH 100 feet to a ROCK AND POST (#4), being at the NORTH WESTERN corner of said claim; ~~thence ..... feet to a ..... at the ..... corner of said claim;~~ thence 300 Feet North EAST ~~feet~~ to the place of beginning.

Dated and posted on the grounds this 10th day of NOVEMBER, 1980

E M Gomez
Witness

James W. Akers
Jack C. Franks
as Golden Mining Company
Locator(s)

STATE OF ARIZONA } ss.
COUNTY OF COCHISE }

Witness my hand and Official Seal

CHRISTINE RHODES
County Recorder

..... Deputy

Indexed	Photostat Compared	Blotted

$3.00
Fee ~~$1.00~~

Docket 1464

I hereby certify that the within instrument was filed and recorded at request of

Jim Akers
Box 130
Tombstone, Ariz.

Date NOV 12 '80 - 12 00 P.M.

Page 15-16 No. 23458

DKT 1464 PAGE 15

INTERIOR, BLM AZ State Office
Data relative to this document has been entered into an automated system and images of all documents have been microfilmed.

1475

STATE OF ..... }
County of COCHISE } ss.

Before me, the subscriber, a Notary Public in and for said County, personally appeared WAYNE WINTERS

to me personally known to be the same person..... described in and who executed the within Declaration of Occupation, and acknowledged that ...he... signed, sealed and published the same as ...his... free and voluntary act and deed, for the uses and purposes therein set forth.

Witness my hand and Notarial Seal, this 2nd day of Nov., 1977.

My commission expires .....

Lorena Sue [illegible]
Notary Public.

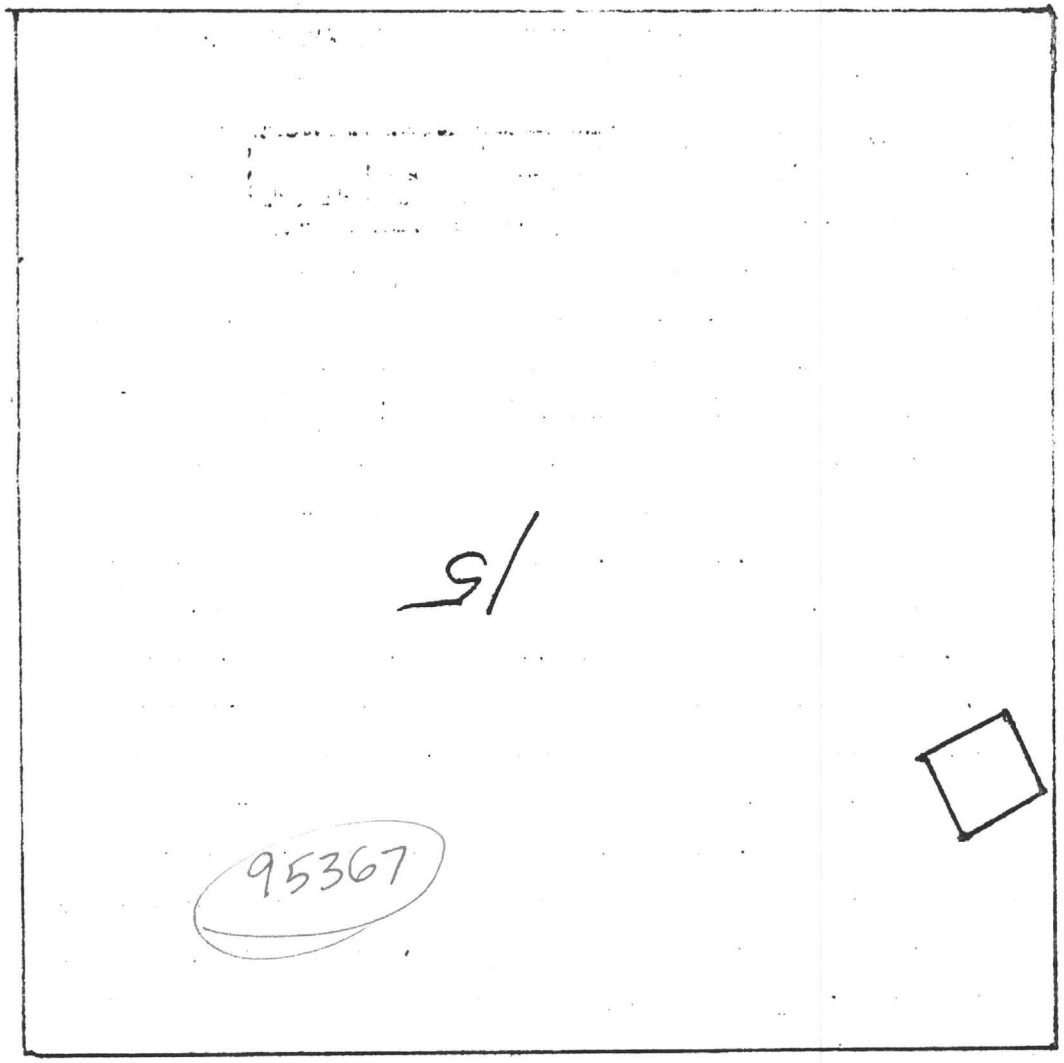

5/

95367

SIDEWHEEL MILLSITE

STATE OF ARIZONA }
County of COCHISE } ss.

Before me, the subscriber, a Notary Public in and for said County, personally appeared WAYNE WINTERS

to me personally known to be the same person..... described in and who executed the within Declaration of Occupation, and acknowledged that ....he.... signed, sealed and published the same as ....his... free and voluntary act and deed, for the uses and purposes therein set forth.

Witness my hand and Notarial Seal, this 2nd day of NOV., 1977.

My commission expires .....

Lorena Sue Lindsay
Notary Public.

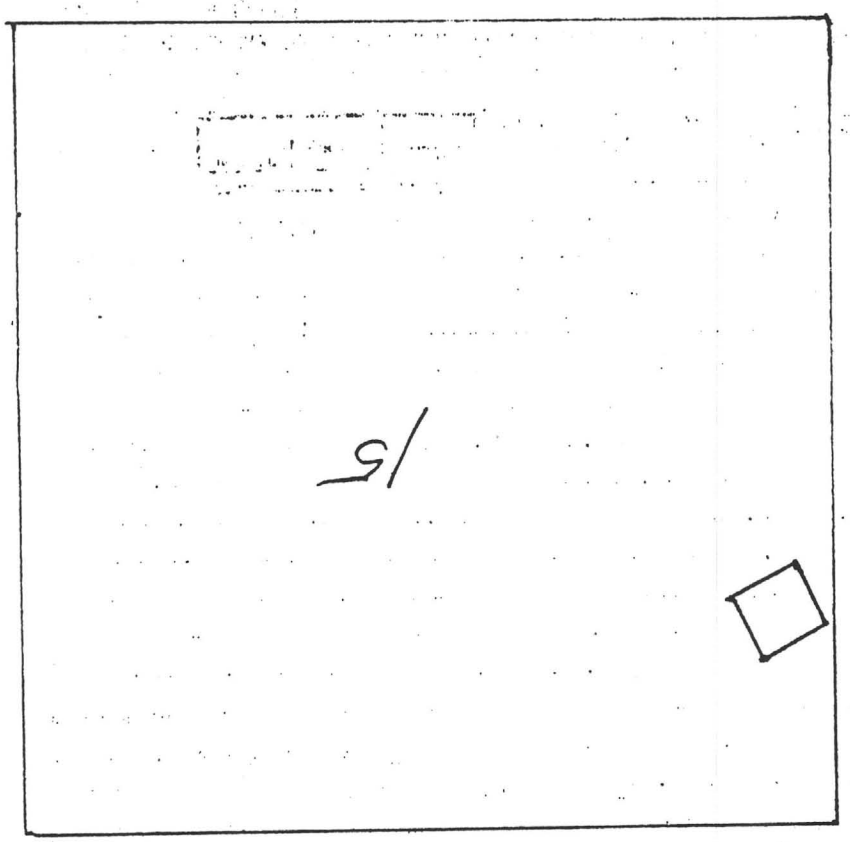

LOCATION CERTIFICATE
OF MILL SITE

On the ..... Mill Site of ..... in ..... Mining District, ... County, State of .....

STATE OF ..... } ss.
County of ..... }

I hereby certify that this Location Certificate was filed for record in my office at ..... o'clock .....M., ..., 19....., and is duly recorded in book ....., page .....

Recorder.

By ..... Deputy.

Fees, $.....

DKT 1379 PAGE 13

10-67 BRADFORD PUBLISHING CO., DENVER

No. 270. LOCATION CERTIFICATE Mill Site.—Bradford Publishing Co., 1824-46 Stout Street, Denver, Colorado

NC 95367

1476

LOCATION CERTIFICATE OF MILL SITE

STATE OF ARIZONA }
County of COCHISE } ss.

To All Whom These Presents May Concern:

Know ye that WAYNE WINTERS

of Box 657, Tombstone, AZ 85638

do hereby declare and publish as a legal notice to all the world that I have a valid right to the occupation, possession and enjoyment of all and singular that tract or parcel of land not exceeding five acres, situate, lying and being in Tombstone Mining District, in the County of Cochise, in the State of Arizona, bounded and described as follows, to wit: The SIDEWHEEL Mill Site, beginning at Cor. No. 1 which is a post, thence 435 feet in a northernly direction to corner No. 2, a post, which is the northeast corner, thence 500 feet in a westernly direction to corner No. 3 which is a post, which is the northwest corner, thence 435 feet in a southernly direction to corner No. 4 which is a post at the southwest corner, thence 500 feet in an easternly direction to the point of beginning at corner no. 1 which is the southeastern corner. The total area claimed is approximately five acres. All of this claim for mill site purposes is in Section 15, T 20 S, R22E.

STATE OF ARIZONA } ss
COUNTY OF COCHISE }

I HEREBY CERTIFY THAT THE WITHIN INSTRUMENT WAS FILED AND RECORDED AT REQUEST OF Western Prospector & Miner Box 146 Tombstone, Ariz. 85638

WITNESS MY HAND AND OFFICIAL SEAL
CHRISTINE RHODES, COUNTY RECORDER

FEE $3.00

DEPUTY DRAFT

INDEXED | PHOTOSTAT COMPARED | BLOTTED

DATE NOV 5 '79 11 20 AM

DOCKET 1376 PAGE 459 NO 25404
460

together with all and singular the hereditaments and appurtenances thereunto belonging or in anywise appertaining.

Witness my hand and seal, this 2nd day of Nov., 1979

RECEIVED
B.L.M. AZ STATE OFFICE
DEC 4 1979
10:00 A.M.
PHOENIX, ARIZONA

Wayne Winters [SEAL]

[SEAL]

[SEAL]

[SEAL]

[SEAL]

[SEAL]

[SEAL]

[SEAL]

DKT 1376 PAGE 459

(THIS MAP ... LOCATION CERTIFICATE)

97628

MAP OF ... #1 LODE

attached to and hereby made a part of the Location Certificate, which map is prepared from an actual field survey of said Lode Claim.

1. Name and Address of Discoverer(s) Claim

DRAFTED 5/26/81

Name Kenneth C. Hodgson

Address P.O. Box 748

Tombstone, Arizona 85638

2. Legal Subdivision of the land upon which the claim is located, if such land is surveyed:

S/W Quarter of Section 18, Township 22S, Range 23E

of the ... Meridian, in the County of Cochise, State of Arizona

Tombstone Mining District

Silver Owl Group 97628

3. The plat pattern with courses and distances of the boundary lines is as follows:

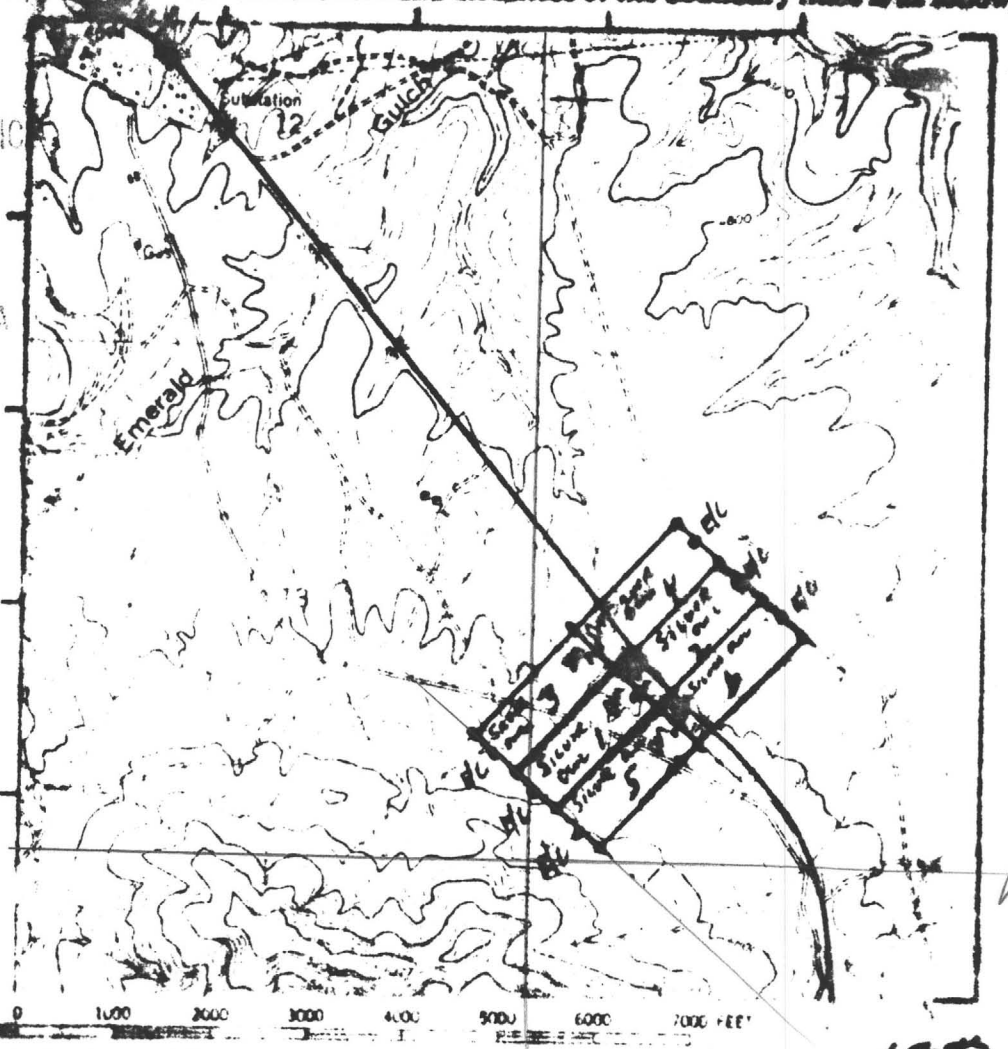

CONTOUR INTERVAL 25 FEET

Scale 1"=2000'

18th day of January, 1980.

Kenneth C. Hodgson (SEAL)

(SEAL)

RECEIVED
BLM AZ STATE OFFICE
FEB 1980
10:00 A.M.
PHOENIX, ARIZONA

97628

PLAT OF THE STUCK STEEL

(✓) LODE CLAIM
( ) PLACER CLAIM
( ) MILL SITE

COCHISE County, Arizona

Range 22E

1478

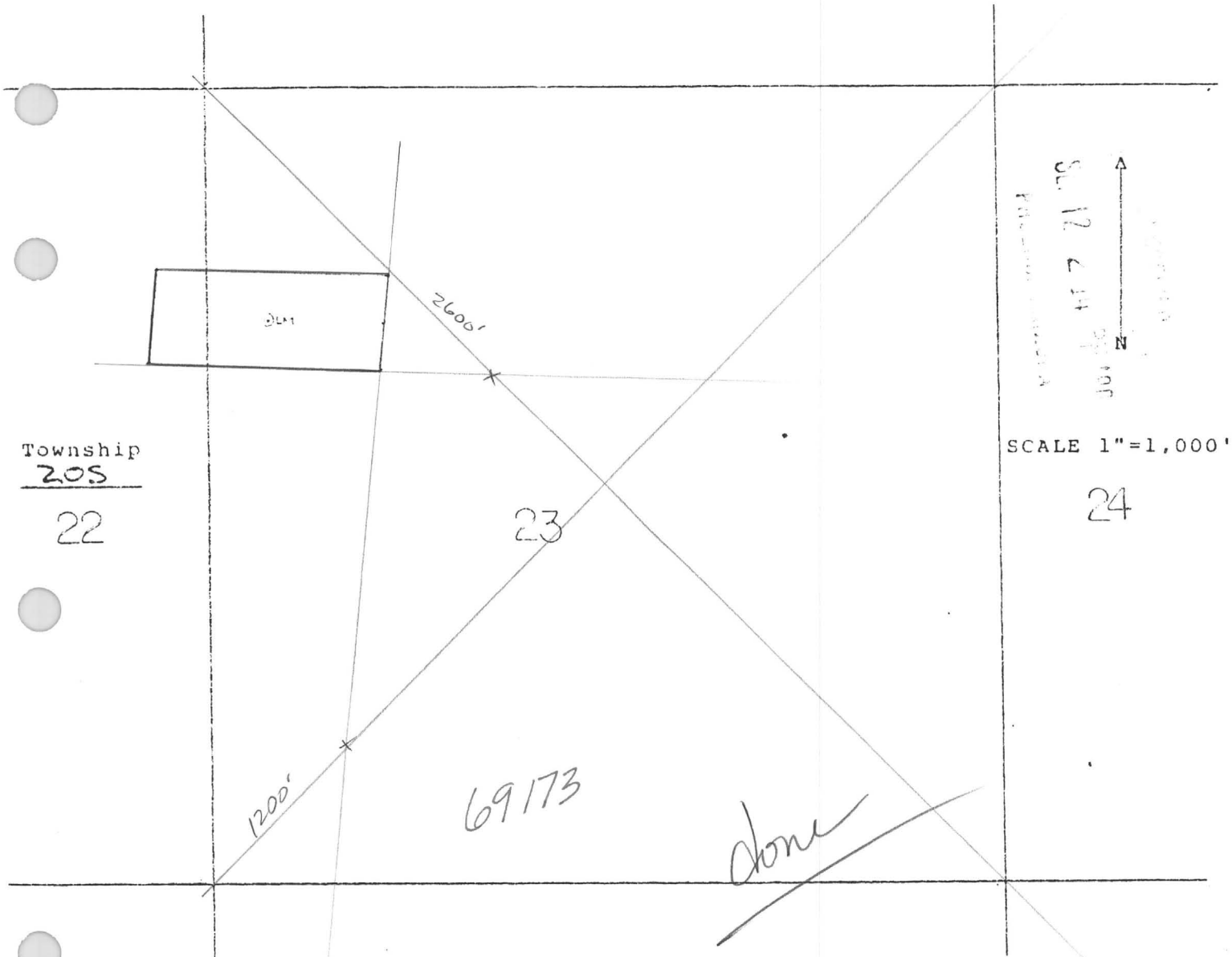

All monuments of this claim ARE Rock monuments

Surrounding 2"x2" 4ft High P Wooden Posts

The bearings and distances between the corners of this claim are as follows:

Beginning at the S/E Corner, a Rock monument, thence N87°35'W, a distance of 1500 feet to the S/W Corner, a Rock monument; thence N5°E a distance of 600 feet to the N/W Corner; a Rock monument; thence S87°35'E, a distance of 1500 feet to the N/E Corner, a Rock monument; thence S5°W a distance of 600 feet to the point of beginning. The S/E Corner of the claim bears S31°45'E, a distance of 2150 feet from the ~~(Quarter)~~ Section Corner, common to Sections 14,15,22,23, Township 20S, Range 22E, G&SRB&M.

The type of corner and end monuments are _____

4. The bearing and distance between the corners of the claim are beginning at the _____ corner of the claim, _____ feet in a _____ direction to the _____ corner, then _____ feet in a _____ direction to the _____ corner, then _____ feet in a _____ direction to the _____ corner, then _____ feet in a _____ direction to the point of beginning.

69173

1479

MAP

69173

One inch = One thousand feet

North Arrow

ONE MILE

NW 2-3

ONE MILE

640 ACRES

STATE OF ARIZONA] SS.
COUNTY OF COCHISE]

WITNESS MY HAND AND OFFICIAL SEAL
CHRISTINE RHODES, COUNTY RECORDER

_____ DEPUTY

INDEXED | PHOTOSTAT COMPARED | PLOTTED

I HEREBY CERTIFY THAT THE WITHIN INSTRUMENT WAS FILED AND RECORDED AT REQUEST OF: Wayne Webster

FEE $ .50 Wilcox, Ariz.

DRAFT _____

DATE SEP 28 '79 9 40 AM

DOCKET 1367 PAGE 125 NO 22418

Section 22-23 Range 22E Township 20S, G&SRB&M

Date AUG 2-1967

STUCK STEEL

Signature

AMENDED

NOTICE OF LOCATION
(Lode)

AMC 69173

1480

RECEIVED
BLM OFFICE
SEP 12 2 14 PM '80
PHOENIX, ARIZONA

NOTICE IS HEREBY GIVEN that the STUCK STEEL lode mining claim was located by WAYNE WINTERS whose address is P.O. BOX 146, TOMBSTONE, ARIZ. 85638 on MAY 9, 1980.

This claim is 1500 feet in length along the vein or deposit of mineral-bearing rock in place and 600 feet in width (300 feet on either side of the center line of the claim), forming a claim in the shape of a parallelogram. The general course of the claim is EAST/WEST. This notice is posted N66°W790' FROM THE S/E CORNER, which location monument is in Section 23, Township 20S, Range 22E, G&SRB&M.

The claim is situated in the TOMBSTONE Mining District approximately 2 MILES SOUTH OF TOMBSTONE 1 and falls within the S/W QUARTER 2 of Section ~~(s)~~ 23, Township 20S, Range 22E, G&SRB&M, COCHISE County, Arizona.

The S/E Corner of this claim lies 2,150 feet on a bearing of S31°45'E from the SECTION Corner of Sections 14,15,22,23, Township 20S, Range 22E, G&SRB&M.

Wayne Winters
Locator

COCHISE COUNTY RECORDER

STATE OF ARIZONA } SS
COUNTY OF COCHISE }

WITNESS MY HAND AND OFFICIAL SEAL
CHRISTINE RHODES, COUNTY RECORDER

Christine Rhodes

INDEXED	PHOTOSTAT COMPARED	BLOTTED
NC	N	X

I HEREBY CERTIFY THAT THE WITHIN INSTRUMENT WAS FILED AND RECORDED AT REQUEST OF

FEE $ nofee

Alanco, Ltd.
Tucson

DRAFT

DATE JUL 31 '80 - 11 10 AM

DOCKET 1439 PAGE 398 NO. 15758

399

1439 PAGE 398

PLAT OF THE STUCK STEEL

(✓) LODE CLAIM
( ) PLACER CLAIM
( ) MILL SITE

COCHISE County, Arizona

1981

Range 22E





Township 20S

22

23

24

SCALE 1"=1,000'

All monuments of this claim ARE Rock monuments surrounding 2"x2" 4ft High P Wooden Posts

The bearings and distances between the corners of this claim are as follows:

Beginning at the S/E Corner, a ROCK monument, thence N87°35'W, a distance of 1500 feet to the S/W Corner, a Rock monument; thence NS°E a distance of 600 feet to the N/W Corner; a Rock monument; thence S87°35'E, a distance of 1500 feet to the N/E Corner, a Rock monument; thence S5°W a distance of 600 feet to the point of beginning. The S/E Corner of the claim bears S31°45'E, a distance of 2150 feet from the (~~Quarter~~) Section Corner, common to Sections 14,15,22,23, Township 20S, Range 22E, G&SRB&M.

NOTICE OF MINING LOCATION

LODE CLAIM

TO ALL WHOM IT MAY CONCERN:

This mining claim, the name of which is the [illegible], was located upon [illegible] lands belonging to the United States of America, and in which there [illegible] and located for the purpose of exploration and purchase by [illegible] of the United States

[illegible]

[illegible] day of August, 1967

The length of this claim is 1500 feet

[illegible] feet

[illegible] direction and

[illegible] direction from

[illegible] the center of the discovery shaft, at which this notice is posted, lengthwise of the claim together with 300 feet in width of the surface grounds, on each side of the center of said claim. The general course of the lode deposit and premises is from the [illegible] to the [illegible]

The claim is situated and located in the [illegible] Mining District, in Cochise County in the State of Arizona, about [illegible] miles [illegible] direction from Tombstone in [illegible]

Section 23, [illegible], Cochise County, Arizona

The surface boundaries of the claim are marked upon the ground as follows: Beginning at a post

at a point in a [illegible] direction 1300 feet from the discovery shaft (at which this notice is posted), being in the center of the east end line of said claim, thence 300 feet to a post being the [illegible] corner of said claim;

thence 1500 feet to a post, being at the [illegible] corner of said claim; thence 300 feet to a post at the center of the West end of this claim;

thence 300 feet to a post, being at the southwest corner of said claim; thence 1500 feet to a post at the southeast corner of said claim;

thence 300 feet to the place of beginning.

Dated and posted on the ground this second day of August, 1967

Alex Gradillas *Alex Gradillas*

Wayne Winters *Wayne Winters*

Locator(s)

288 Witness

PHOENIX, ARIZONA

1482

RECEIVED
B.L.M. AZ STATE OFFICE
AUG 17 1982
07:45 A.M.
PHOENIX, ARIZONA

1453

OUT SIDE AREA

Notice of Mining Location

LODE CLAIM

TO ALL WHOM IT MAY CONCERN:

This Mining Claim, the name of which is the SUNSHINE NO. 1 Mining Claim, situate on land belonging to the United States of America, and in which there are valuable mineral deposits, was entered upon and lacated for the purpose of exploration and purchase by ALBERT D. THOMAS AND ELLORA E. THOMAS CITIZENS OF THE UNITED STATES OF AMERICA

(Locator must insert either "a citizen of the United States," or "who has declared his intention to become a citizen of the United States.") the undersigned, on the 13TH day of AUG., 1982

The length of this claim is 1500 feet and WE claim 100 feet in a EAST direction and 1400 feet in a WEST direction from the center of the discovery point, at which this notice is posted, lengthwise of the claim together with 300 feet in width of the surface grounds, on each side of the center of said claim. The general course of the lode deposit and premises is from the EAST to the WEST

AMC 182193

The claim is situated and located in the WARREN Mining District, in Cochise County in the State of Arizona, about 1 3/4 MILES in a SOUTH direction from HWY. 90 IN SE 1/4 SEC. 19 TWSP. 22 S., R. 23 E. LOCATION NOTICE ON WEST SEC. LINE OF SW 1/4, SEC. 20.

The surface boundaries of the claim are marked upon the ground as follows:

Beginning at E. CENTER LINE STONE MONUMENT

at a point in a EAST direction 100 feet from the discovery point (at which this notice is posted), being in the center of the EAST end line of said claim; thence 300 feet to a STONE MONUMENT, being the S.E. corner of said claim; thence 1500 feet to a STONE MONUMENT being at the S.W. corner of said claim; thence 300 feet to a STONE MONUMENT at the center of the WEST end of this claim; thence 300 feet to a STONE MONUMENT, being at the N.W. corner of said claim; thence 1500 feet to a STONE MONUMENT at the N.E. corner of said claim; thence 300 feet to the place of beginning.

Dated and posted on the grounds this 13TH. day of AUG., 1982

Albert D. Thomas

Ellora E. Thomas

Witness

Locator(s)

at request of Recorder due to failure to return previous recording on timely basis

OF ARIZONA } ss.
Y OF COCHISE }

my hand and Official Seal

TIL RHODES
County Recorder

Deputy

Photostat Compared | Blotted

No fee
~~Fee $1.00~~

I hereby certify that the within instrument was filed and recorded at request of

Albert D. Thomas
Bx 200 Rt. 1 Highway 80
Bisbee, Ariz. (85603)

Date AUG 16 '82 -3 05 PM

Docket 1612 Page 137-138 No. 15496

DKT 1612 PAGE 137

1484

RECEIVED
B.L.M. AZ STATE OFFICE
AUG 17 1982
07:45 A.M.
PHOENIX, ARIZONA

OUT SIDE AREA OF INTEREST

Notice of Mining Location

LODE CLAIM

TO ALL WHOM IT MAY CONCERN:

This Mining Claim, the name of which is the SUNSHINE NO 8 Mining Claim, situate on land belonging to the United States of America, and in which there are valuable mineral deposits, was entered upon and located for the purpose of exploration and purchase by ALBERT D. THOMAS AND ELLORA E. THOMAS CITIZENS OF THE UNITED STATES OF AMERICA

(LOCATOR MUST INSERT EITHER "A CITIZEN OF THE UNITED STATES," OR "WHO HAS DECLARED HIS INTENTION TO BECOME A CITIZEN OF THE UNITED STATES.")

the undersigned, on the 13TH. day of AUG., 1982

The length of this claim is 1500 feet and WE claim 100 feet in a EAST direction and 1400 feet in a WEST direction from the center of the discovery point, at which this notice is posted, lengthwise of the claim together with 300 feet in width of the surface grounds, on each side of the center of said claim. The general course of the lode deposit and premises is from the EAST to the WEST

The claim is situated and located in the WARREN Mining District, in Cochise County in the State of Arizona, about 1 3/4 MILES in a SOUTH direction from HWY. 90 IN SE. 1/4 SEC. 19, TWSP. 22 S., R. 23 E. LOCATION NOTICE ON W. SEC. LINE OF S.W. 1/4 SEC. 20.

AMC-182194

The surface boundaries of the claim are marked upon the ground as follows:

Beginning at E. CENTER LINE STONE MONUMENT

at a point in a EAST direction 100 feet from the discovery point (at which this notice is posted), being in the center of the EAST end line of said claim; thence 300 feet to a STONE MONUMENT, being the S.E. corner of said claim; thence 1500 feet to a STONE MONUMENT being at the S.W. corner of said claim; thence 300 feet to a STONE MONUMENT at the center of the WEST end of this claim; thence 300 feet to a STONE MONUMENT, being at the N.W. corner of said claim; thence 1500 feet to a STONE MONUMENT at the N.E. corner of said claim; thence 300 feet to the place of beginning.

Dated and posted on the grounds this 13th. day of AUG., 1982

Witness

Albert D. Thomas
Ellora E. Thomas
Locator(s)

AMC-182194

...t request of Recorder due to failure to return previous recording on timely basis

...OF ARIZONA } ss.
... OF COCHISE }

...my hand and Official Seal

No fee
See $1.00

...NE RHODES
...Recorder
...Deputy

Photostat Compared	Plotted

I hereby certify that the within instrument was filed and recorded at request of

Albert D. Thomas
Box 200 Rt. 1 Highway 80
Bisbee, Ariz. (85603)

Date AUG 16 '82 -3 05 PM

Docket 1612 Page 139-140 No. 15497

DKT 1612 PAGE 139

ARIZONA STATE O.
BU. LAND MANAGEME.
SEP 1 1981
7:45 A.M.
PHOENIX, ARIZONA

1485

MAP, PLAT, OR SKETCH OF MINING CLAIM

MN-1b © LawForms 3-80

Claim Monument lies in Section 31 Range 23 Township 19 G & SR B & M



SCALE (Choose One)

☐ 1 : 24000 (1 inch = 2000 feet)

0 ½ 1 MILE

0 1000 2000 3000 4000 Feet

☒ 1 : 12000 (1 inch = 1000 feet)

0 ¼ ½ 1 Mile

0 1000 2000 3000 4000 Feet

☐ Other (1 inch = not more than 2000 feet)

NORTH ARROW (Show Direction)

☒ Grid ☐ Magnetic

ARIZONA STATE OFFICE
BU. LAND MANAGEMENT
SEP 15 1981
7:45 A.M.
PHOENIX, ARIZONA

LOCATION NOTICE FOR MINING CLAIM

MN-1a © LawForms 3-80

Claim (Name and Number, if used)
TARNATION

Type of Claim
☐ Placer ☐ Lode ☐ Millsite ☐ Tunnelsite

Date of Location of Claim

LOCATOR OR OWNER (Name, Address and Zip Code)
GIRARD S. TALLENT
VIOLET L. TALLENT
812 E. ORCHID LANE
PHOENIX, AZ 85020

602 943-9663

Type of Notice
☐ Amendment to → ☒ Original Notice ☐ Relocation Notice
If an Amendment or Relocation, Claim was named _____ in the prior notice recorded at Docket _____, Page _____, _____ Mining District, _____ County, Arizona.

General Course of Claim is from the NORTH to the SOUTH

Layout of Claim

Claim is 930 feet long and 600 feet wide.
Distance from location monument to each end of the Claim is 930 feet in a SOUTHERLY direction and 600 feet in a WESTERLY direction.

Locality of Notice of Claim and Monument with reference to some natural object or permanent monument
LOCATED ON POST AT NORTHEAST CORNER OF CLAIM

AMC 138995

Effective Date of Notice
Sept. 15, 1981

Signature of Locator
Girard S. Tallent

INSTRUCTIONS Within 90 days of location of claim:
1. Complete above portion of form and post on location monument, and
2. Complete two additional copies of entire form, including map on backside, record one with County Recorder and file other with proper BLM office.

Types of Monuments
Location Monument is made of 5 FT WOODEN POST 5" IN DIAMETER & DOUBLE BRACED, and
Corner and End Monuments are made of: STEEL POSTS 5' LONG

Description of Claim
To observe the perimeter of the Claim begin at the NORTHEAST corner and travel
in a SOUTHERLY direction 930 feet to the SOUTHEAST corner monument, thence
in a WESTERLY direction 600 feet to the SOUTHWEST corner monument, thence
in a NORTHERLY direction 930 feet to the NORTH WEST corner monument, thence
in a EASTERLY direction 600 feet to the NORTHEAST 1ST corner monument, thence

Location of Claim
The Claim lies in the S.E. QTR OF THE N.W. QTR quarter of section 31,
Township 19 SOUTH, Range 23 EAST OF THE G & SR B&M COCHISE COUNTY
Mining District or Cadastral Subdivision, TOMBSTONE Cochise County, Arizona.
The NORTHEAST corner of the claim lies 30 FT feet in a SOUTHWESTERLY direction
from the public or established survey monument or permanent natural object described as: THE INTERSECTION OF COLT'S DRIVE & CURLEY BILL ROAD IN HOLLIDAY RANCH ESTATES.

This instrument was recorded or filed at the request of:

GIRARD S. TALLENT
812 E. ORCHID LANE
PHOENIX, AZ 85020

602 943-9663

The recording official is directed to return this instrument or a copy thereof to the above person.

CERTIFICATE OF RECORDATION OR FILING

I certify that this instrument was filed or recorded on the date, at the time, in the docket, beginning with the page number, and with the fee number and file number stamped in the top space of this instrument. If the instrument is of multiple pages, the docket and page set forth represent the first page of that instrument and that instrument extends through Docket _____ Page _____

Official Certifying Recordation | Deputy

RECEIVED
B.L.M. AZ STATE OFFICE
AUG 10 1979
10:00 A.M.
PHOENIX, ARIZONA

A MC 52695

1487

Notice of Mining Location
PLACER CLAIM

TO WHOM IT MAY CONCERN:

This Placer Mining Claim, the name of which is the Tarnation

Place Mining Claim, situate on lands belonging to the United State of America, and being a form of valuable mineral deposit other than in veins or lodes of quartz or other rock in place, was entered upon and located for the purpose of exploration and purchase by Girard S. Tallent & Violet L. Tallent, both citizens of the United States

(Locator must insert either "a citizen of the United States" or "who has declared his intention to become a citizen of the United States")

the undersigned, on the 6th day of July, 1979

A claim 12.8 acres thereof, and have marked the same on the ground as follows: Beginning at the Northeast Corner of the parcel surveyed as follows:

The Southeast Quarter of the Northwest Quarter of Section 31, Township 19 South,
(If the land be surveyed land, make the starting point a corner of a rectilinear subdivision of such survey)
Range 23 East of the Gila and Salt River base & Meridian, Cochise County, Arizona; Except the West 640.00 feet, the North 30.00 feet and the East 40.00 feet thereof.

at a post (post, stone or other monument) where this notice is posted; thence South 930 feet to a post, thence West 600 feet to a post, thence North 930 feet to a post, thence East 600 feet to the place of beginning, containing 12.8 acres, all in The Tombstone Mining District, in the County of Cochise, in the State of Arizona, about 2-1/2 miles in a Northeasterly direction from Tombstone, Arizona

All done under the provisions of Chapter Six of Title XXXII, of the Revised Statutes of the United States [30 U.S.C.A. §21 et. seq.] and the laws of the State of Arizona.

Dated and posted on the ground this 6th day of July, 1979

Girard S. Tallent Violet L. Tallent

812 E. ORCHID LANE, PHOENIX, AZ 85020

NOTE—This form of notice is for use upon surveyed lands, the claim must conform to such survey by rectilinear subdivisions.

STATE OF ARIZONA, County of COCHISE } ss.

I hereby certify that the within instrument was filed and recorded JUL 11 79 -9 40 AM M.

In Docket No. 1344, Page 607 608, at the request of Girard S. Tallent 812 East Orchid Lane Phoenix, Az 85020

Witness my hand and official seal.

CHRISTINE RHODES

By

Fee No.: 15293

Indexed: PM C

Compared: MB

Photostated:

Fee: $3.00

I. R. S.: $

When recorded mail to:

DKT 1344 PAGE 607

Form No. 23—NOTICE OF LOCATION OF PLACER CLAIM— MESSENGER GRA... Legal Blanks — Phoenix, Arizona

STATE OF ARIZONA, County of COCHISE } ss.

I hereby certify that the within instrument was filed and recorded JUL 29 '83 -2 40 PM, 19..., at ... M. in Docket No. 1692, Page 267-268, at the request of Tombstone Exploration, Box 610, Tombstone,

Witness my hand and official seal.

CHRISTINE RHODES, County Recorder

By J Wasp, Deputy Recorder

When recorded mail to: P

Fee No. 14438

Fee: $ $5.00

1488

NOTICE OF MINING CLAIM LOCATION

RECEIVED
B.L.M. AZ STATE OFFICE
SEP 6 1983
07.45 A.M.
PHOENIX, ARIZONA

1. ☐ Location ☐ Amendment ☐ Relocation
2. ☐ Placer ☒ Lode ☐ Millsite ☐ Townsite

3. The name and address of the Locator is

Tombstone Exploration, Inc.
Name

P.O. Box 610
Address

Tombstone, Arizona 85638
City State Zip

4. The name of the claim is T.E.I. No 4

5. The date of the location is July 29, 1983

6. The claim is 1000 feet long and 600 feet wide. The distance from the Location monument to each end of the claim is 5 feet in a Northerly direction and 995 feet in a Southerly direction.

7. The general course of the claim is from the Southwest to the Northeast.

8. The location of the claim is in Sections 11 & 14, Township 20S, Range 22E G&SRB&M, Tombstone Mining District, Cochise County, Arizona.

9. ~~If amending, or relocating, the previous claim name was~~ _____ recorded in Docket _____, Book _____, _____ Mining District, _____ County, Arizona.

10. The location of the claim with reference to a natural object or permanent monument is

The Northwest corner of this claim is coincident with the Southwest corner of the Bob Ingersoll patented mining claim, Patent No. 9834.

Date 7/29/83

Signature

A MC 204095

1602 267

1489

LOCATION

1. The name of the claim is T. E. I. № 4

2. The Northwest corner of the claim is coincident with the Southwest corner of the Bob Ingersoll patented mining claim, Patent № 9834

3. The type of location monument is a 2" x 2" post

   The type of corner and end monuments are 2" x 2" posts

4. The bearing and distance between the corners of the claim are beginning at the Northwest corner of the claim, 600 feet in a S85°E direction to the Northeast corner, then 1000 feet in a S05°W direction to the Southeast corner, then 600 feet in a N85°W direction to the Southwest corner, then 1000 feet in a N05°E direction to the point of beginning.

A MC 204095

MAP

One inch = ~~One thousand feet~~ 400'

North Arrow

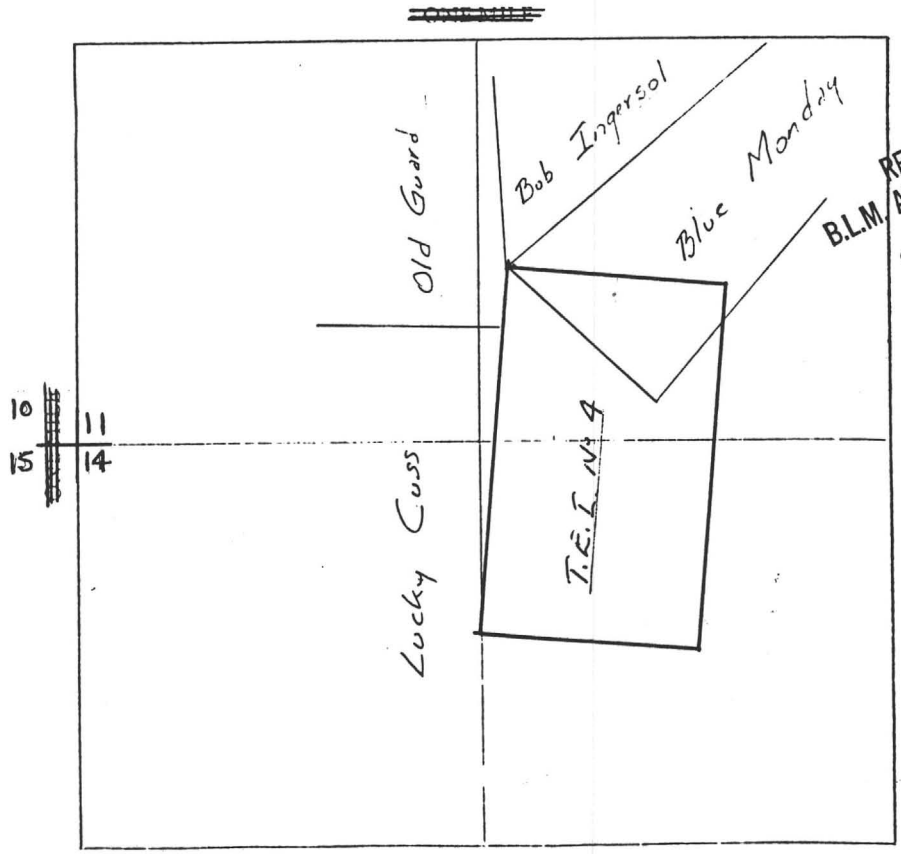

RECEIVED
B.L.M. AZ STATE OFFICE
SEP 6 1983
07.45 A.M.
PHOENIX, ARIZONA

Section 11 & 14 Range 22 E Township 20 S G&SRB&M

Date

1490

IN REPLY REFER TO:
A MC 211424 et al
(943) TR

United States Department of the Interior

BUREAU OF LAND MANAGEMENT
ARIZONA STATE OFFICE
3707 N. 7th Street
Phoenix, Arizona 85014

July 23, 1984

(602) 241-5550

CERTIFIED MAIL - RETURN RECEIPT REQUESTED

DECISION

Tombstone Exploration Inc.
Box 610
Tombstone, AZ. 85638

TEI MILLSITE No. 1, 2 and 3
A MC 211424 through A MC 211426

Millsites
~~Mining Claim(s)~~ Declared Null and Void
Ab Initio

Pursuant to the requirements of the Federal Land Policy and Management Act of 1976, 43 U.S.C. 1744, and the implementing regulations in 43 CFR 3833.1-2, notice(s) of location for the above-named millsites were filed for recording in the Arizona State Office of the Bureau of Land Management.

Date Located	Date Filed
October 17, 1983	December 16, 1983

The location notice(s) and accompanying map(s) show the claim(s) to be located on the following land:

Gila and Salt River Meridian, Arizona

T. 20 S., R. 22 E.
Sec. 12, Lot 13 in the SW¼

Millsites
The subject ~~mining claim(s)~~ are invalid and are hereby declared null and void ab initio. The Bureau of Land Management public records show the lands were not open to location of mining claims at the time of their location.

No appeal filed.
cases closed 9.10-84.
RB



1491

The land was classified for Recreation and Public Purposes on November 17, 1981. The land was segregated from entry under the general mining laws, and from all other appropriation, as provided by the Recreation and Public Purposes Act on that date.

"Land segregated pursuant to a Recreation Public Purpose Act classification was not available for the location of mining claims, and claims thereafter located are null and void ab initio." Gloria Ann Sandvik, Judy Neff, 73 IBLA 82 (1983).

"Mining claims located on lands which are closed to mineral entry are null and void from their inception as a matter of law, and no property rights are created thereby. Therefore, no contest proceeding, notice, or hearing is required preliminary to a decision holding that such claims are invalid." John A. Ross, Maxine Lidke, 73 IBLA 16 (1983).

An appeal from this decision may be taken to the Interior Board of Land Appeals, Office of Hearings and Appeals, in accordance with the regulations in Title 43 Code of Federal Regulations (CFR), Parts 1 and 4, and the enclosed Form 1842-1. If an appeal is taken, the notice of appeal must be filed in the Arizona State Office of the Bureau of Land Management, P.O. Box 16563, Phoenix, Arizona, within thirty days from the receipt of this decision. Do not send the appeal directly to the Board. The appeal and case history file will be sent to the Board from this office. Within thirty days after filing the notice of appeal, file a complete statement of the reasons why you are appealing. This must be filed with the U.S. Department of the Interior, Office of the Secretary, Board of Land Appeals, 4015 Wilson Boulevard, Arlington, Virginia 22203. If you fully stated your reasons for appealing when filing the notice of appeal, no additional statement is necessary. Additionally, within fifteen days after each document is filed, the regulations also require the appellant to serve a copy of the notice of the appeal, statement of reasons, written arguments or briefs on the Field Solicitor, U.S. Department of the Interior, 2080 Valley Bank Center, Phoenix, Arizona 85073. To avoid summary dismissal of the appeal, there must be strict compliance with the regulations.

If no appeal is taken, this decision constitutes final administrative action of this Department as affects the mining claim(s). No appeal, protest, or petition for reconsideration will be entertained from this decision after the appeal period has expired.

/s/ Mario L. Lopez

Mario L. Lopez
Chief, Branch of Lands and
Minerals Operations

Encl: Regulations
Appeal Procedures
Form 1842-1

1492

A MC 211424

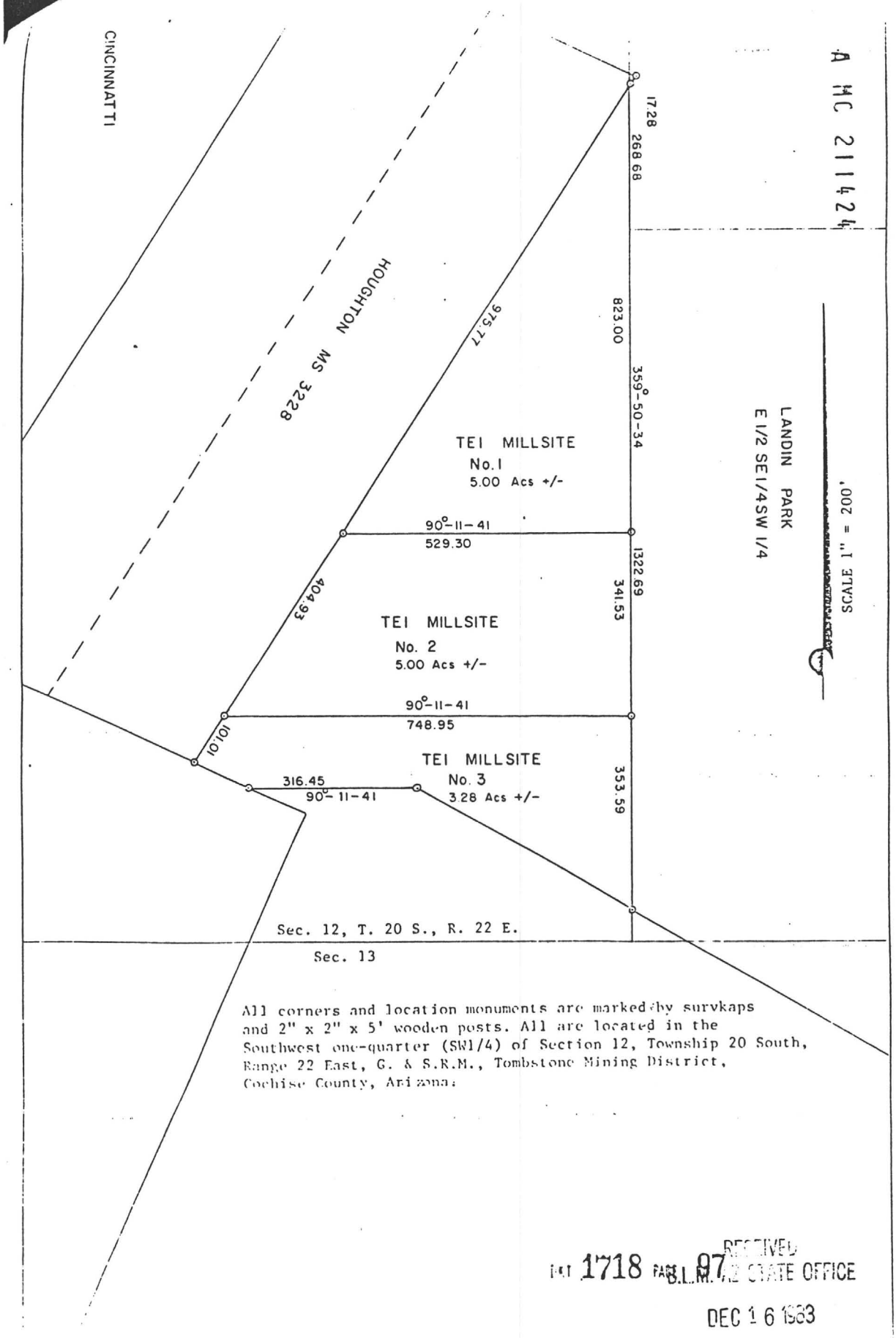

All corners and location monuments are marked by survkaps and 2" x 2" x 5' wooden posts. All are located in the Southwest one-quarter (SW1/4) of Section 12, Township 20 South, Range 22 East, G. & S.R.M., Tombstone Mining District, Cochise County, Arizona.

BOOK 1718 PAGE 97

RECEIVED
B.L.M. STATE OFFICE
DEC 16 1983
07.45 A.M.
PHOENIX, ARIZONA

1493

MINING LOCATION MILLSITE

NOTICE IS HEREBY GIVEN that TOMBSTONE EXPLORATION, INC., a corporation incorporated under the laws of the State of Delaware, hereby claims the land hereinafter described as a Millsite Mining Claim, under and pursuant to the laws of the United States of America and the State of Arizona, and, in making such claim and for the purpose of establishing its right thereto, hereby certifies:

A MC 211424

THAT ON THE 17th day of October, 1983, the undersigned located a millsite claim within the limits of this claim as hereinafter established.

THAT THE NAME of this claim is the TEI MILLSITE No. 1.

THAT THE LOCATOR of this claim is the undersigned.

THAT THE CLAIM is located in the southwest one-quarter (SW1/4) of Section 12, Township 20 South, Range 22 East, Gila and Salt River Meridian, in the Tombstone Mining District, in Cochise County, Arizona, and is more particularly described by metes and bounds as follows, to wit:

BEGINNING AT THE most northerly corner of the herein described claim, a point at the intersection of the southeasterly line of the Houghton patented mining claim, M.S. # 3228 and the westerly line of the East one-half (E1/2) of the Northeast one-quarter (NE1/4) of the Southwest one-quarter (SW1/4) of said Section 12, set a survkap on an 18" #5 re-bar at said intersection with a 2" x 2" x 5' wooden post for witness, from which the Southwest Section Corner of said Section 12, a marked stone in place, lies South, 1,584.53 feet and West, 1,982.34 feet;

THENCE, with the southeasterly line of said Houghton patented mining claim, S. 32-41-31 W., 975.77 feet, set a survkap on an 18" #5 re-bar with a 2" x 2" x 5' wooden post for corner;

THENCE, S. 89-48-19 E., parallel with the southern section line of said Section 12, 529.30 feet to a point on the west line of the east one-half (E1/2) of the southeast one-quarter (SE1/4) of the southwest one-quarter (SW1/4) of said Section 12, set a survkap on an 18" #5 re-bar for corner, with a 2" x 2" x 5' wooden post for witness, from which the location notice for this millsite bears N. 45-00-00 W., 5.00 feet;

THENCE, with said west line, N. 00-09-26 W., 823.00 feet, to the point of beginning, previously described, and containing 5.00 acres +/-.

DATED AND POSTED on the ground this 17th day of October, 1983.

LOCATOR: TOMBSTONE EXPLORATION, INC.
POST OFFICE BOX 610
TOMBSTONE, ARIZONA 85638

By: [signature]
Dustin Escapule, Agent

STATE OF ARIZONA }
} ss
COUNTY OF COCHISE }

22094 $8.00

I do hereby certify that the within instrument was filed and recorded at the request of TOMBSTONE EXPLORATION, INC. on NOV 17 '83 -8:00 AM, A.D., 1983, at Box 610 Tombstone, Az (85638) o'clock ___ .M., Book 718, Official Records, at page 96-97, Records of Cochise County, Arizona.

WITNESS my hand and official seal the day and year first above written.

CHRISTINE RHODES
COUNTY RECORDER

By: [signature] Deputy

COCHISE COUNTY RECORDER 1881

RECEIVED
BLM AZ STATE OFFICE
DEC 16 1983
07:45 A.M.
PHOENIX, ARIZONA

Book 1718 96

1494

...nty, Arizona

NOTICE OF MINING LOCATION MILLSITE

NOTICE IS HEREBY GIVEN that TOMBSTONE EXPLORATION, INC., a corporation incorporated under the laws of the State of Delaware, hereby claims the land hereinafter described as a Millsite Mining Claim, under and pursuant to the laws of the United States of America and the State of Arizona, and, in making such claim and for the purpose of establishing its right thereto, hereby certifies:

THAT ON THE 17th day of October, 1983, the undersigned located a millsite claim within the limits of this claim as hereinafter lestablished.

THAT THE NAME of this claim is the TEI MILLSITE No. 2.

THAT THE LOCATOR of this claim is the undersigned.

THAT THE CLAIM is located in the southwest one-quarter (SW1/4) of Section 12, Township 20 South, Range 22 East, Gila and Salt River Meridian, in the Tombstone Mining District, in Cochise County, Arizona, and is more particularly described by metes and bounds as follows, to wit:

BEGINNING AT THE northwest corner of the herein described claim, a point on the southeasterly line of the Houghton patented mining claim, M.S. # 3228, set a survkap on an 18" #5 rebar for corner, with a 2" x 2" x 5' wooden post for witness, and from which the Southwest Section Corner of said Section 12, a marked stone in place, lies South, 1,584.53 feet and West, 1,982.34 feet;

A MC 211425

THENCE, with the southeasterly line of said Houghton claim, S. 32-41-31 W., 404.93 feet, set a survkap on an 18" #5 rebar for corner, with a 2" x 2" x 5' wooden post for witness;

THENCE, parallel with the southern section line of said Section 12, S. 89-48-19 E., 748.95 feet to a point on the west line of the east one-half (E1/2) of the southeast one-quarter (SE1/4) of the southwest one-quarter (SW1/4) of said Section 12, set a surkap on an 18" #5 rebar for corner, with a 2" x 2" x 5' wooden post for witness;

THENCE, with said west line, N. 00-09-26 W., 341.53 feet, set a survkap on an 18" #5 rebar for corner, with a 2" x 2" x 5' wooden post for witness, and from which the location notice for this millsite bears, S. 45-00-00 W., 5.00 feet;

THENCE, N. 89-48-19 E., parallel with the southern section line of said Section 12, 529.30 feet, to the point of beginning, previously described, and containing 5.00 acres +/-.

DATED AND POSTED on the ground this 17th day of October, 1983.

LOCATOR: TOMBSTONE EXPLORATION, INC.
POST OFFICE BOX 610
TOMBSTONE, ARIZONA 85638

By: [signature]
Dustin Escapule, Agent

STATE OF ARIZONA }
} ss
COUNTY OF COCHISE }

22095 [illegible]

I do hereby certify that the within instrument was filed and recorded at the request of TOMBSTONE EXPLORATION, INC. on NOV 17 '83 -8 00 AM, A.D., 1983, at SE Box 610, Tombstone, Ariz. (85638) o'clock ___ .M., Dkt. ~~BOOK~~ 1718, Official Records, at page 98-99, Records of Cochise County, Arizona.

RECEIVED
B.L.M. AZ STATE OFFICE
DEC 16 1983
07.45 A.M.
PHOENIX, ARIZONA

WITNESS my hand and official seal the day and year first above written.

CHRISTINE RHODES
COUNTY RECORDER

By: Deputy

COCHISE COUNTY RECORDER

DKT 1718 PAGE 98

1495

NOTICE OF MINING LOCATION MILLSI

NOTICE IS HEREBY GIVEN that TOMBSTONE EXPLORATION, INC., a corporation incorporated under the laws of the State of Delaware, hereby claims the land hereinafter described as a Millsite Mining Claim, under and pursuant to the laws of the United States of America and the State of Arizona, and, in making such claim and for the purpose of establishing its right thereto, hereby certifies:

THAT ON THE 16th day of October, 1983, the undersigned located a millsite claim within the limits of this claim as hereinafter established.

THAT THE NAME of this claim is the TEI MILLSITE No. 3.

THAT THE LOCATOR of this claim is the undersigned.

THAT THE CLAIM is located in the southwest one-quarter (SW1/4) of Section 12, Township 20 South, Range 22 East, Gila and Salt River Meridian, in the Tombstone Mining District, in Cochise County, Arizona, and is more particularly described by metes and bounds as follows, to wit:

A MC 211426

BEGINNING AT THE northeast corner of the herein described claim, a point on the westerly line of the East one-half (E1/2) of the Northeast one-quarter (NE1/4) of the Southwest one-quarter (SW1/4) of said Section 12, set a survkap on an 18" #5 re-bar for corner and a 2" x 2" x 5' wooden post for witness, from which the location notice for this claim bears S. 45-00-00 W., 5.00 feet, and from which the Southwest Section Corner of said Section 12, a marked stone in place, lies South, 420.01 feet, and West, 1,985.53 feet;

THENCE, N. 89-48-19 W., parallel with the southern section line of said Section 12, 748.95 feet to a point on the southeasterly line of the Houghton patented mining claim, M.S. # 3228, set a survkap on an 18" #5 rebar for corner and a 2" x 2" x 5' wooden post for witness;

THENCE, with said southeasterly line S. 32-41-31 W., 101.01 feet to the southeast corner of said Houghton patented mining claim, recover a #4 rebar in place for corner, set a 2" x 2" x 5' wooden post for witness;

THENCE, with the northern line of the Cornell patented mining claim, M.S. # 3228, S. 65-34-29 E., 105.32 feet; set a survkap on an 18" #5 rebar for corner and a 2" x 2" x 5' wooden post for witness;

THENCE, S. 89-48-19 E., parallel with the southern section line of said Section 12, 316.45 feet; set a survkap on an 18" #5 rebar for corner and a 2" x 2" x 5' wooden post for witness;

THENCE, S. 59-59-19 E., 452.84 feet, to a point on the westerly line of the East one-half (E1/2) of the Northeast one-quarter (NE1/4) of the Southwest one-quarter (SW1/4) of said Section 12, set a survkap on an 18" #5 rebar for corner and a 2" x 2" x 5' wooden post for corner;

THENCE, with said westerly line, N. 00-09-26 W., 353.59 feet to the point of beginning, previously described and containing 3.28 acres, more or less.

DATED AND POSTED on the ground this 16th day of October, 1983.

LOCATOR: TOMBSTONE EXPLORATION, INC.
POST OFFICE BOX 610
TOMBSTONE, ARIZONA 85638

By: _____
Dustin Escapule, Agent

STATE OF ARIZONA)
) ss
COUNTY OF COCHISE)

22096

I do hereby certify that the within instrument was filed and recorded at the request of TOMBSTONE EXPLORATION, INC. on NOV 17 '83 -8 07 AM 1983, at _____ o'clock ____.M., Book 171C Official Records, at Page 100-101, Records of Cochise County, Arizona.

WITNESS my hand and official seal the day and year first above written.

COUNTY RECORDER

B.L.M. AZ STATE OFFICE
DEC 16 1983
07.45 A.M.
PHOENIX, ARIZONA

One inch = One thousand feet

T. J. #1

North Arrow

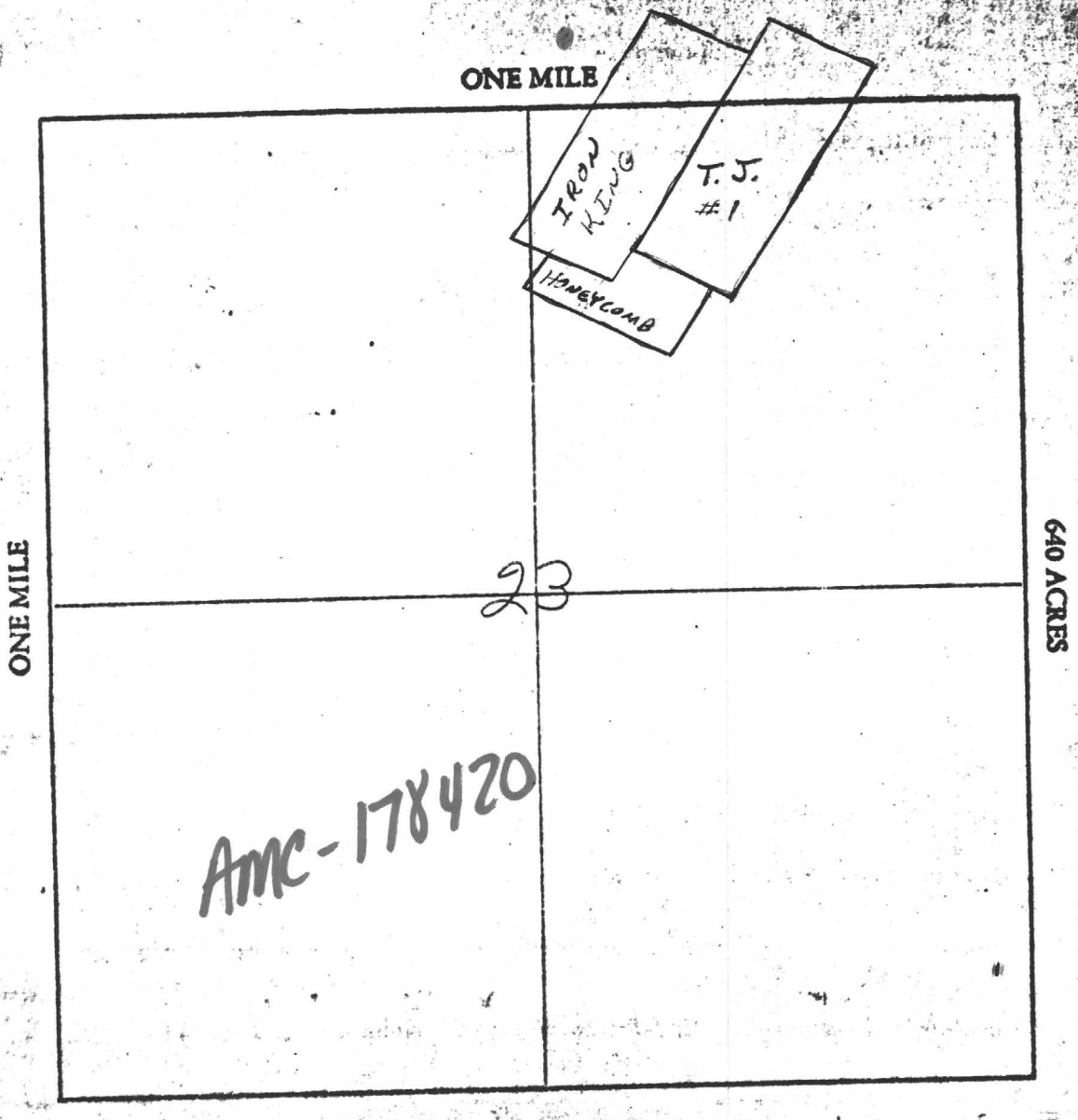

Section 23, 14 Range 20 S Township 22 E G&SRB&M

Date JUNE 25, 1982

Jack A. Lowrie
Signature

RECEIVED OFFICE
JUL 13 9 11 AM '82

One inch = One thousand feet

T. J. #1

North Arrow

AMC = 178420

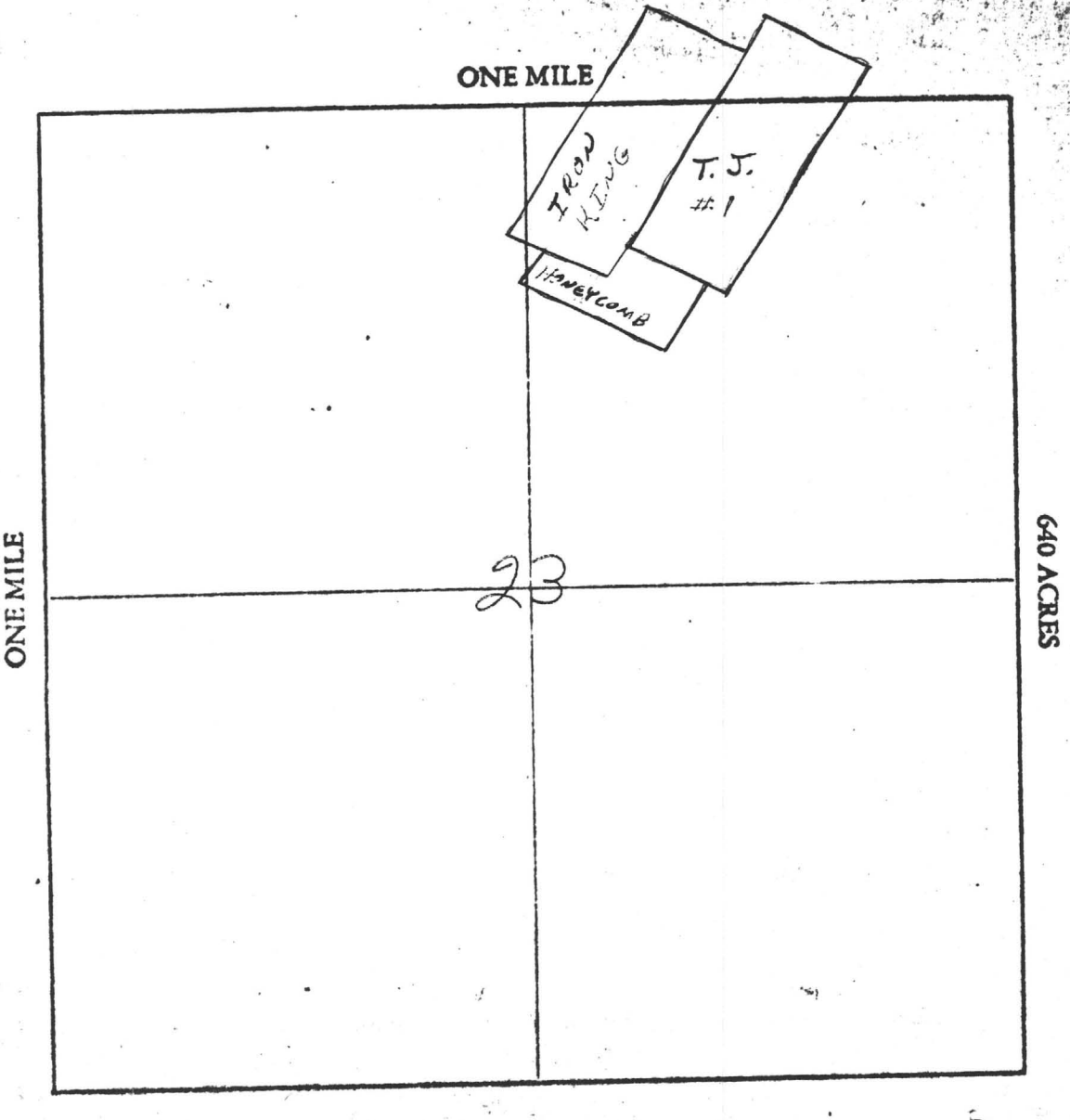

Section 23, 14 Range 20 S Township 22 E G&SRB&M

Date JUNE 25, 1982

Jack A. Lowe
Signature

DKT 1599 PAGE 595

Name of Claim T. J. #1 A MC 178420

LOCATOR Jack Irvine

**********LOCATION NOTICE**********

On this 25th day of June, 1982, under authority of the laws of the United States, and in compliance with the requirements of the statutes of the State of Arizona, the undersigned hereby give notice that (he, they) hereby locate and claim the following described mineral bearing ground:

Beginning at the monument where this notice is located, which is the NW corner of the claim, hence continuing 600 feet in an easterly direction to the NE corner of this claim, hence 1500 feet in a southerly direction to the SE corner of this claim, hence 600 feet in a westerly direction to the SW corner of this claim,

This claim is situated in the Tombstone Mining District, Cochise County, State of Arizona and shall be known as the T. J. #1 Lode Mining Claim.

This claim lies in Section 14 23, Township 20 S and Range 22 E.

Located on the ground this 25th day of June, 1982.

Witnesses:

Steve Henderson

Locator:

Jack Irvine

****

STATE OF ARIZONA)
) cc 11815
COUNTY OF COCHISE)

Witness my hand and seal
Christine Rhodes
County Recorder

Deputy

Fee $3.00

I hereby certify that the within instrument was recorded at the request of: Steve Henderson, Box 641 Tombstone, Ariz 85638

DATE JUN 25 '82 -8 10 AM

Docket 1599

Page 594-595

****

Filmed
Indexed
Blotted

JUN 2 1988 2Pm
0-2 5m

STATE OF ARIZONA, } ss. I hereby certify that the within instrument was filed and recorded
County of _____ _____, 19__, at _____ M.
In Docket No. _____

Fee No.:

FEE # 880611540
OFFICIAL RECORDS
COCHISE COUNTY
DATE NOUR
06/02/88 2

880611540 REQUEST OF
WINTERS, WAYNE
P O BOX 657
TOMBSTONE , AZ. 85638

WINTERS, WAYNE
CHRISTINE RHODES-RECORDER
FEE : 9.00 PAGES : 2

Fee: $

NOTICE OF MINING CLAIM LOCATION

1. ☒ Location ☐ Amendment ☐ Relocation
2. ☐ Placer ☒ Lode ☐ Millsite ☐ Tunnelsite
3. The name and address of the Locator is

Wayne Winters — Scott Lewis
Name

P.O. Box 657 — 6511 Marta Hillgrove
Address

Tombstone Ariz 85638 — Tucson Ariz 85710
City State Zip

4. The name of the claim is TJ #6
5. The date of the location is _____
6. The claim is 1500 feet long and 600 feet wide. The distance from the Location monument to each end of the claim is 185 feet in a SW direction and 1315 feet in a NE direction.
7. The general course of the claim is from the SW to the NE
8. The location of the claim is in Section 15, Township 20 S, Range 22 E G&SRB&M, Tombstone Mining District, Cochise County, Arizona.
9. If amending or relocating, the previous claim name was _____ recorded in Docket _____, Book _____ Mining District, _____ County, Arizona.
10. The location of the claim with reference to a natural object or permanent monument is Corner #4 of TJ #6 is 1910' SW of Sec. Corner 10/11 15/14 T. 20S, R. 22E T.J. #6 is adjacent to and adjoins Blue Top No. 3 Unpatented M.C. Corner #4 of TJ #6 is common corner to Blue Top No. 3 unpatented M.C. Beginning at West End Center located 185' SW of Location, Thence NW 300' to Corner #3 Thence 1500 NE to Corner #4 Thence 300' SE to East End Center Thence 300' SE to Corner #1 Thence 1500 SW to Corner #2 Thence 300' NW to Point of Beginning

Date June 2, 1988

Vijaya S. Winters
Wayne Winters
Signature

880611540

© Forms, Inc., 31 West Madison Street, Phoenix, Arizona 85003 / (602) 253-6612 / Form 39

MAP OF MINING CLAIM LOCATION

1. The name of the claim is TJ #6
2. The #4 corner of the claim is 1910 feet in a NE direction to a survey monument or permanent natural object described as Section corner of 10/15 11/14 T20S R22E
3. The type of location monument is 2" x 2" Post in rock mound
   The type of corner and end monuments are 2" x 2" Posts in rock mounds
4. The bearing and distance between the corners of the claim are beginning at the #1 corner of the claim, 1500 feet in a SW direction to the #2 corner, then 600 feet in a NW direction to the #3 corner, then 1500 feet in a NE direction to the #4 corner, then 600 feet in a SE direction to the point of beginning.

MAP

1" = 500'

North Arrow

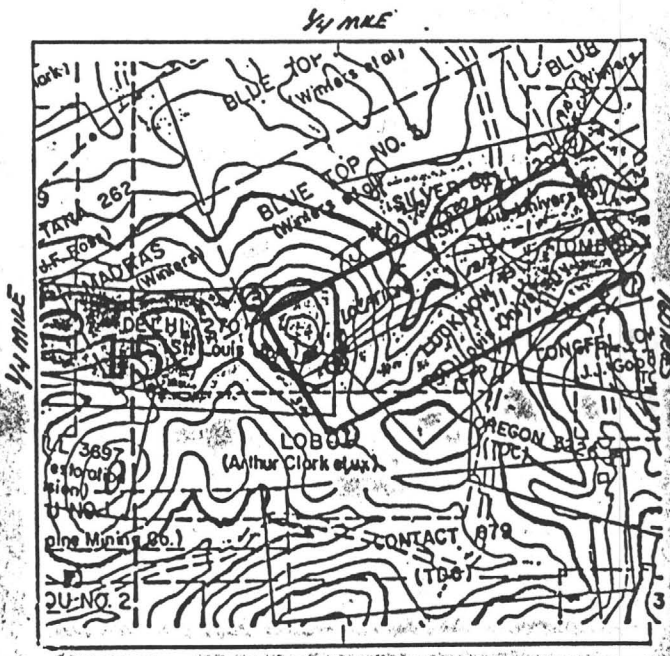

Section 15 Range 22 E. Township 20 S. G&SRB&M

Date June 7, 1988

Vijay S. Winters

Signature

880611540

PLAT OF THE TOMMY KNOCKER

(✓) LODE CLAIM
( ) PLACER CLAIM
( ) MILL SITE

COCHISE County, Arizona

Range 22E

1499

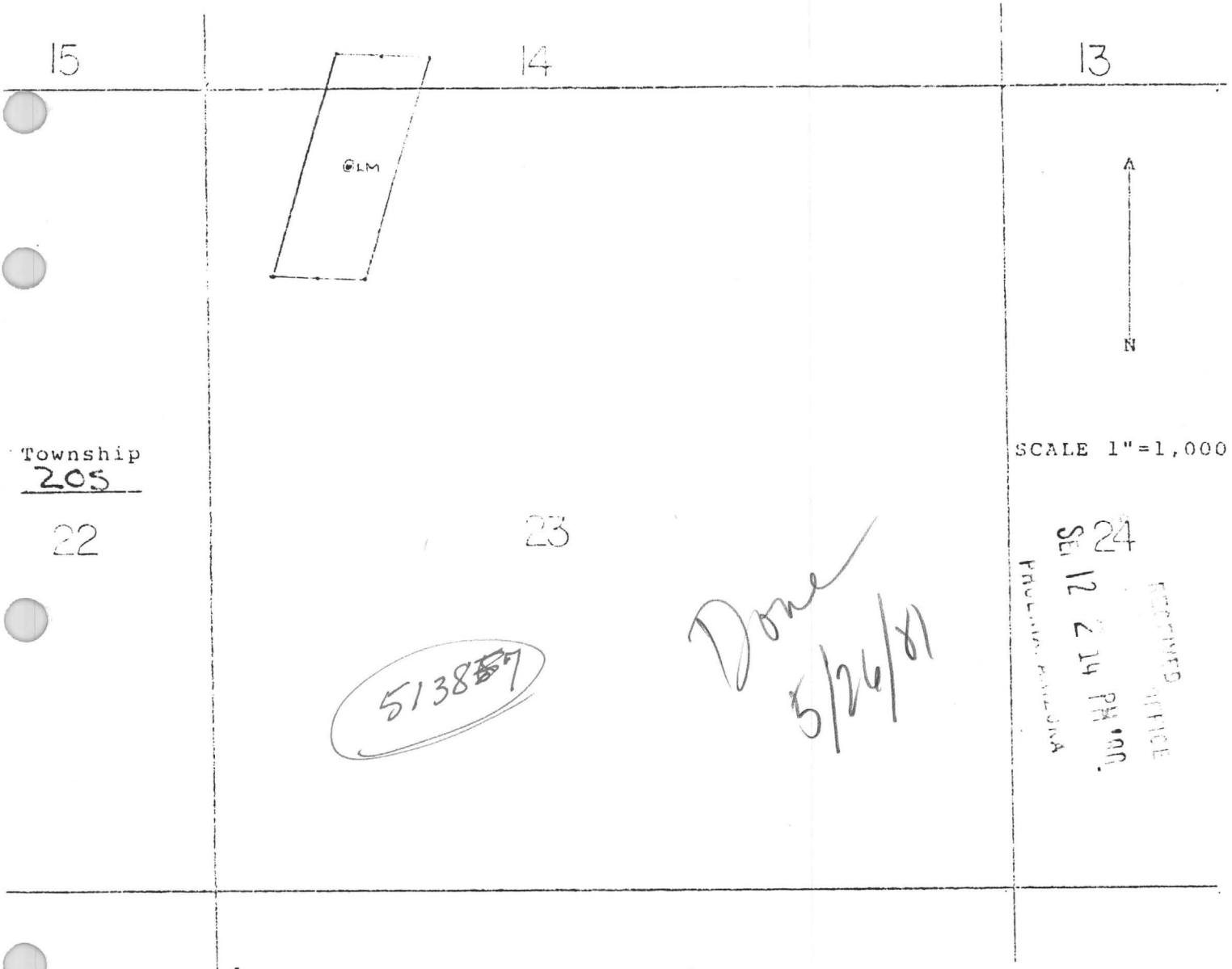

All monuments of this claim are Rock monuments

SURROUNDING 2"x2" 4ft High Wooden Posts

The bearings and distances between the corners of this claim are as follows:

Beginning at the S/C Corner, a Rock monument, thence N87°15'W, a distance of 600 feet to the N/C Corner, a Rock monument; thence N15°50'E a distance of 1500 feet to the N/W Corner; a Rock monument; thence S87°15'E, a distance of 600 feet to the N/W Corner, a Rock monument; thence S15°50'W a distance of 1500 feet to the point of beginning. The N/W Corner of the claim bears N75°E, a distance of 885 feet from the (Quarter) Section Corner, common to Sections 14,15,22,23, Township 20S, Range 22E, G&SRB&M.

MAP OF MINING CLAIM LOCATION

1. The name of the claim is TOMMY KNOCKER

2. The Southeast corner of the claim is 1500 feet in a Westernly direction to a survey monument or permanent natural object described as "Mineral Monument #6" which is located in Sec. 23, T-20-S, R-22-E, Cochise County, AZ

3. The type of location monument is A POST

   The type of corner and end monuments are POSTS

4. The bearing and distance between the corners of the claim are beginning at the Southeast corner of the claim, 1500 feet in a northeasternly direction to the Northeast corner, then 600 feet in a Westernly direction to the Northwest corner, then 1500 feet in a Southwesternly direction to the Southwest corner, then 600 feet in a easternly direction to the point of beginning.

A MC 51387

RECEIVED
B.L.M. AZ STATE OFFICE
AUG 2 1979
10:00 A.M.
PHOENIX, ARIZONA

MAP

One inch = One thousand feet

North Arrow

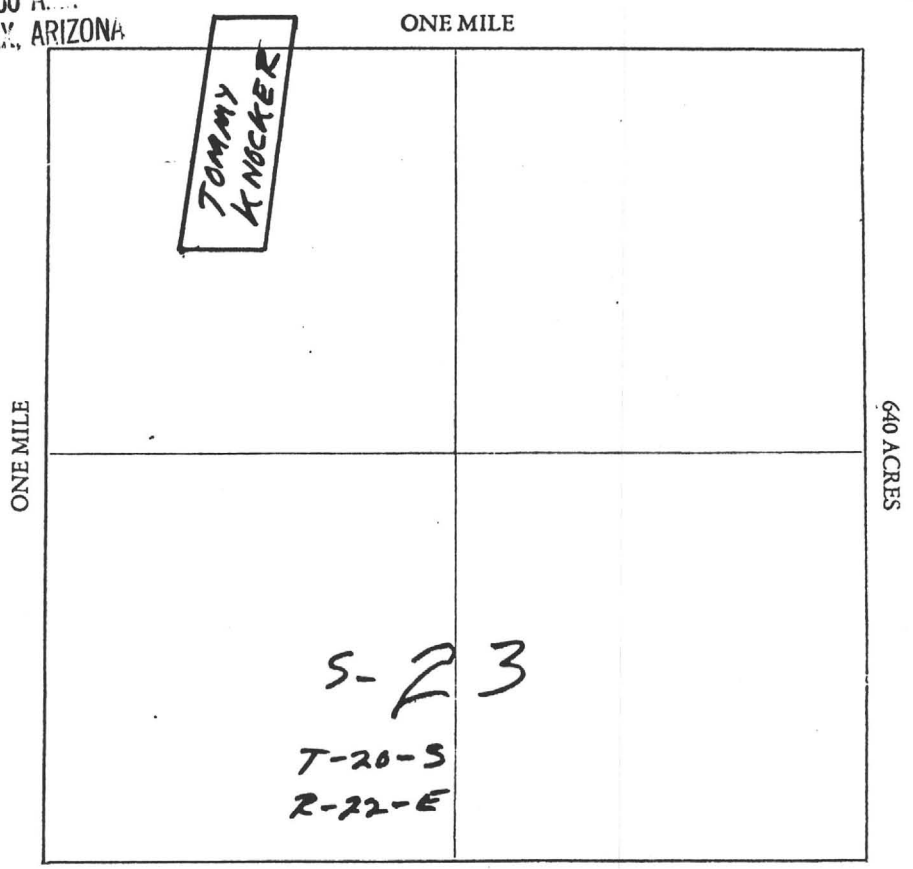

Section 23 Range 22-E Township 20-S, G&SRB&M

Date May 25, 1979

Signature

RECEIVED
[illegible] OFFICE
SEP 12 2 14 PM '80
-PHOENIX, ARIZONA

~~AMC 5138.~~

1501

AMENDED
NOTICE OF LOCATION
(Lode)

NOTICE IS HEREBY GIVEN that the TOMMY KNOCKER lode mining claim was located by WAYNE WINTERS whose address is P.O. Box 146, TOMBSTONE, Ariz. 85638, on MAY 9, 1980.

This claim is 1500 feet in length along the vein or deposit of mineral-bearing rock in place and 600 feet in width (300 feet on either side of the center line of the claim), forming a claim in the shape of a parallelogram. The general course of the claim is NORTH/SOUTH. This notice is posted S73°30'E 750' FROM THE N/W CORNE, which location monument is in Section 23, Township 20S, Range 22E, G&SRB&M.

The claim is situated in the TOMBSTONE Mining District approximately 2 MILES SOUTH OF TOMBSTONE and falls within the S/W QUARTER of Section ~~(s)~~ 23, Township 20S, Range 22W, G&SRB&M, COCHISE County, Arizona.

The N/W Corner of this claim lies 885 feet on a bearing of ~~S~~ N75°E from the SECTION Corner of Sections 14,15,22,23, Township 20S, Range 22E, G&SRB&M.

Locator

COCHISE COUNTY * RECORDER 1961

STATE OF ARIZONA } SS
COUNTY OF COCHISE }

WITNESS MY HAND AND OFFICIAL SEAL
CHRISTINE RHODES, COUNTY RECORDER
Ariadne Rhodes DEPUTY

I HEREBY CERTIFY THAT THE WITHIN INSTRUMENT WAS FILED AND RECORDED AT REQUEST OF Alanco, Ltd. Tucson
FEE $ 3.00
DRAFT —
DATE JUL 31 '80 -11 10 AM
DOCKET 1439 PAGE 394 NO 15756

INDEXED | PHOTOSTAT-COMPARED | PLOTTED

395

1439 PAGE 394

PLAT OF THE TOMMY KNOCKER

(✓) LODE CLAIM
( ) PLACER CLAIM
( ) MILL SITE

COCHISE County, Arizona

Range 22E

1502

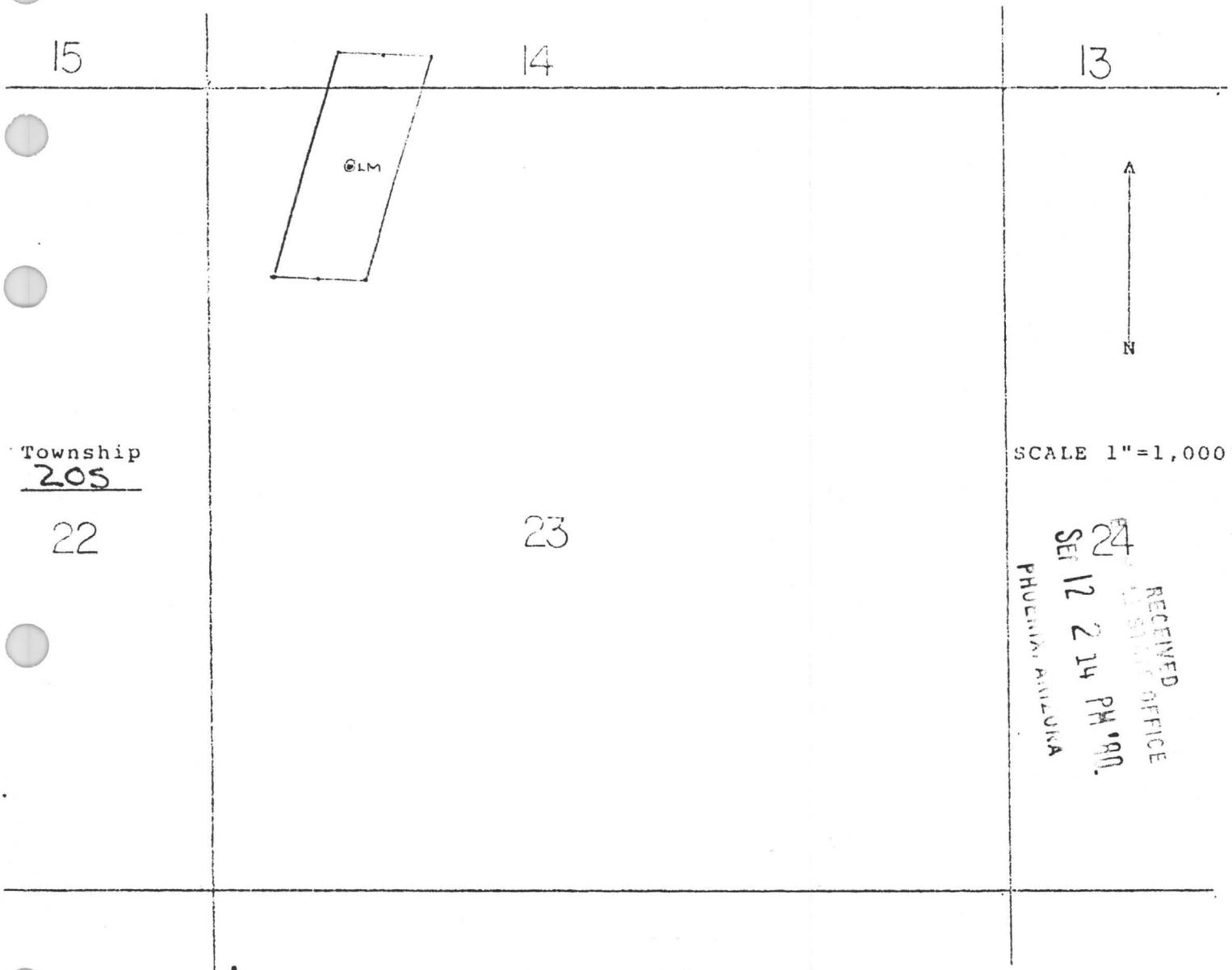

RECEIVED
SEP 12 2 14 PM '80
BUREAU OF LAND MANAGEMENT
PHOENIX, ARIZONA

All monuments of this claim are Rock monuments surrounding 2"x2" 4ft High Wooden Posts

The bearings and distances between the corners of this claim are as follows:

Beginning at the S/C Corner, a Rock monument, thence N87°15'W, a distance of 600 feet to the ~~S/C~~ Corner, a Rock monument; thence N15°50'E a distance of 1500 feet to the N/W Corner; a Rock monument; thence S87°15'E, a distance of 600 feet to the N/W Corner, a Rock monument; thence S15°50'W a distance of 1500 feet to the point of beginning. The N/W Corner of the claim bears N75°E, a distance of 885 feet from the (~~Quarter~~) Section Corner, common to Sections 14,15,22,23, Township 20S, Range 22E, G&SRB&M.

1503

STATE OF ARIZONA, County of COCHISE } ss. I hereby certify that the within instrun was filed and recorded MAY 30 '79 -10 00 AM, 19___, at _____M. In Docket No. 1333, Page 358-359, at the request of Western Prospector + Miner, Bd 146, Tombstone, Ariz. 85638

Fee No.: 11716

When recorded mail to:
Wayne Winters
Box 657
Tombstone, AZ 85638

Witness my hand and official seal.
CHRISTINE RHODES
County Recorder
Deputy Recorder

Fee: $ $3.00

RECEIVED
BLM 7 STATE OFFICE
AUG 2 1979
PHOENIX, ARIZONA

NOTICE OF MINING CLAIM LOCATION

1. ☒ Location ☐ Amendment ☐ Relocation
2. ☐ Placer ☒ Lode ☐ Millsite ☐ Tunnelsite

3. The name and address of the Locator is

WAYNE WINTERS
Name

Box 657
Address

Tombstone, Arizona 85638
City State Zip

A MC 51387

4. The name of the claim is TOMMY KNOCKER

5. The date of the location is May 25, 1979

6. The claim is 1500 feet long and 600 feet wide. The distance from the Location monument to each end of the claim is 750 feet in a north direction and 750 feet in a south direction.

7. The general course of the claim is from the northeast to the southwest.

8. The location of the claim is in Section 23, Township 20-S, Range 22-E G&SRB&M, Tombstone Mining District, Cochise County, Arizona.

9. If amending or relocating, the previous claim name was _____ recorded in Docket _____, Book _____, _____ Mining District, _____ County, Arizona.

10. The location of the claim with reference to a natural object or permanent monument is Southeast corner of claim is approximately 1500 feet due west of "Mineral Monument No. 6" which is located in Sec. 23, T-20-S, R-22-E, Cochise County, AZ.

Date May 25, 1979

Wayne Winters
Signature

© Forms, Inc., 31 West Madison Street, Phoenix, Arizona 85003 (602) 258-1181 / Form 39

1304

MAP OF MINING CLAIM LOCATION

1. The name of the claim is TOMMY KNOCKER

2. The Southeast corner of the claim is 1500 feet in a Westernly direction to a survey monument or permanent natural object described as "Mineral Monument #6" which is located in Sec. 23, T-20-S, R-22-E, Cochise County, AZ

3. The type of location monument is A POST

   The type of corner and end monuments are POSTS

4. The bearing and distance between the corners of the claim are beginning at the Southeast corner of the claim, 1500 feet in a northeasternly direction to the Northeast corner, then 600 feet in a Westernly direction to the Northwest corner, then 1500 feet in a Southwesternly direction to the Southwest corner, then 600 feet in a easternly direction to the point of beginning.

A MC 51387

RECEIVED
BLM AZ STATE OFFICE
AUG 2 1979
10:00 A.M.
PHOENIX, ARIZONA

MAP

One inch = One thousand feet

North Arrow

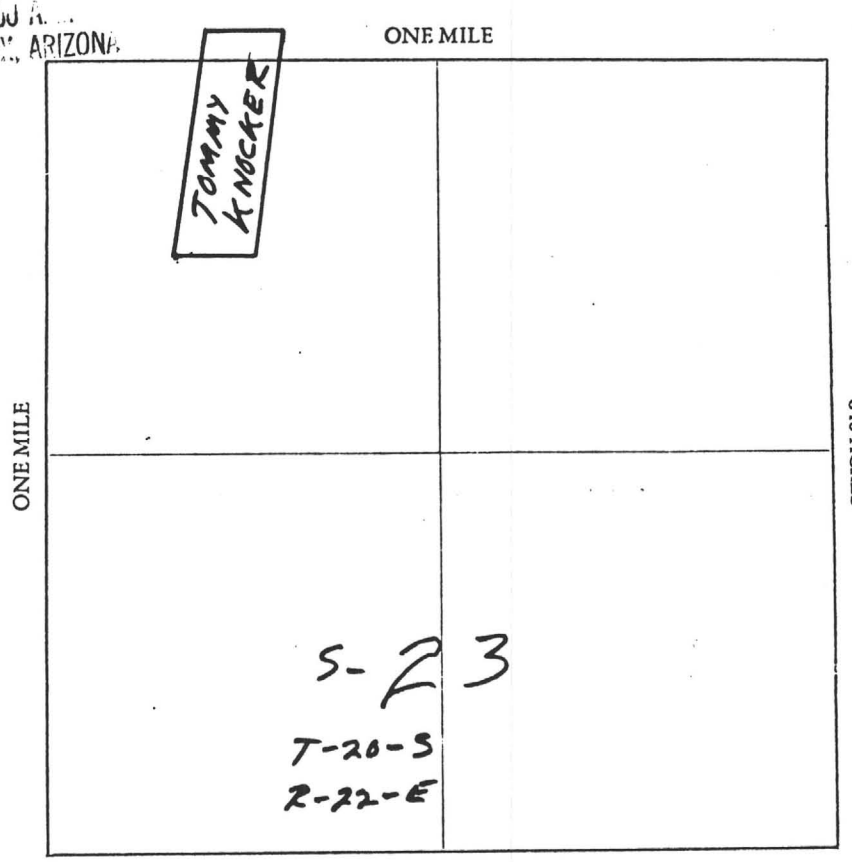

Section 23 Range 22-E Township 20-S, G&SRB&M

Date May 25, 1979

Signature

FEE # 861125373
OFFICIAL RECORDS
COCHISE COUNTY
DATE HOUR
11/20/86 1
REQUEST OF
SILVER TECH MINES, INC
CHRISTINE RHODES-RECORDER
FEE : 14.00 PAGES : 2

2-2
5.00

17147
51386
69170

STATE OF
COUNTY OF
Witness my hand and Offic
Indexed Paged

No.
Book Page
Date:
Request of:
Silver Tech Mines, Inc.
Towaco, NJ 07082
Fee

When recorded, mail to: S. G. Goldman, (Agent), Silver Tech Mines, Inc.
470 Main Road, Towaco, New Jersey 07082

AFFIDAVIT OF PERFORMANCE OF ANNUAL WORK
(Mining Claim)

Lexd 51386

State of ARIZONA)
) ss.
County of COCHISE)

I, Sande G. Goldman, (Agent), Silver Tech Mines, Inc.
NAME

470 Main Road
ADDRESS

Towaco, New Jersey, 07082,
CITY STATE ZIP

being first duly sworn according to law, depose and say that I am a citizen of the United States, more than eighteen years of age, and that all of the facts set forth in this affidavit are true and correct according to the best of my knowledge, information and belief:

1. That I am personally acquainted with the mining claim named See Attached Exhibit "A" (Ore Boy, Tommy Knocker, Top Hat, Manganese Silver, La Fortuna, Stuck Steel, and Black Beauty), situated in the Tombstone Mining District, Cochise County, Arizona, the location of which is recorded in the office of the County Recorder of said County in Book See attached Exhibit "A", Page(s) _____. Notice of location is posted in Section _____, Township See attached Exhibit "A", Range _____, _____ Base and Meridian;

2. That between the dates of September 1, 1985 and August 31, 1986 at least Seven Hundred Dollars ($ 700.00) dollars worth of work and improvements were done and performed upon this claim not including location work;

3. That the work and improvements were made by and at the expense of Silver Tech Mines, Inc. Lessee from Wayne Winters, owner(s) of the mine for the purpose of complying with the laws of the United States pertaining to assessments or annual work;

4. That the following individuals were employed to perform the work and improvements alleged herein; Jack Irvine, Jim Hutchinson, Robert Talbot, employees of Silver Tech Mines, Inc.;

5. The work and improvements performed were Trenching, Road work, Security

RECEIVED
B.L.M. AZ STATE OFFICE
DEC 10 1986
PHOENIX, ARIZONA

Dated September 25, 1986

[signature]
SIGNATURE

SUBSCRIBED AND SWORN TO before me, a Notary Public, this 25 day of September, 1986, by Sande G. Goldman

MY COMMISSION EXPIRES _____

[signature]
NOTARY PUBLIC

Commission Expires September 30 1987

© 1982, ALPHA ENTERPRISES • P.O. Box 26326 • Tucson, Arizona 85726

Page 1 of Two

861125373

17147
51386
69170

"EXHIBIT A"

(Wayne Winters' Claims)

CLAIM	BOOK	PAGE	BLM NUMBER	SEC	TWP	RGE	MER	ST	COUNTY
Ore Boy	1181	16	AMC17147	23	20S	22E	G&SRB&M	AZ	COCHISE
Tommy Knocker	1333	358	AMC51387	14,23	20S	22E	G&SRB&M	AZ	COCHISE
Top Hat	1345	7	AMC51386	23	20S	22E	G&SRB&M	AZ	COCHISE
Manganese Silver	74	186	AMC69170	23	20S	22E	G&SRB&M	AZ	COCHISE
La Fortuna	74	393	AMC69171	23	20S	22E	G&SRB&M	AZ	COCHISE
Stuck Steel	498	288	AMC69173	22,23	20S	22E	G&SRB&M	AZ	COCHISE
Black Beauty	499	462	AMC69178	14,23	20S	22E	G&SRB&M	AZ	COCHISE

Located in Sections 14, 22, 23, Township 20 South, Range 22 East, G&SRB&M, Tombstone Mining District, Cochise County, Arizona.

RECEIVED
B.L.M. AZ STATE OFFICE
DEC 10 1986
7:45 A.M.
PHOENIX, ARIZONA

861125373

PLAT OF THE TOMMY KNOCKER (✓) LODE CLAIM ( ) PLACER CLAIM ( ) MILL SITE

COCHISE County, Arizona

Range 22E

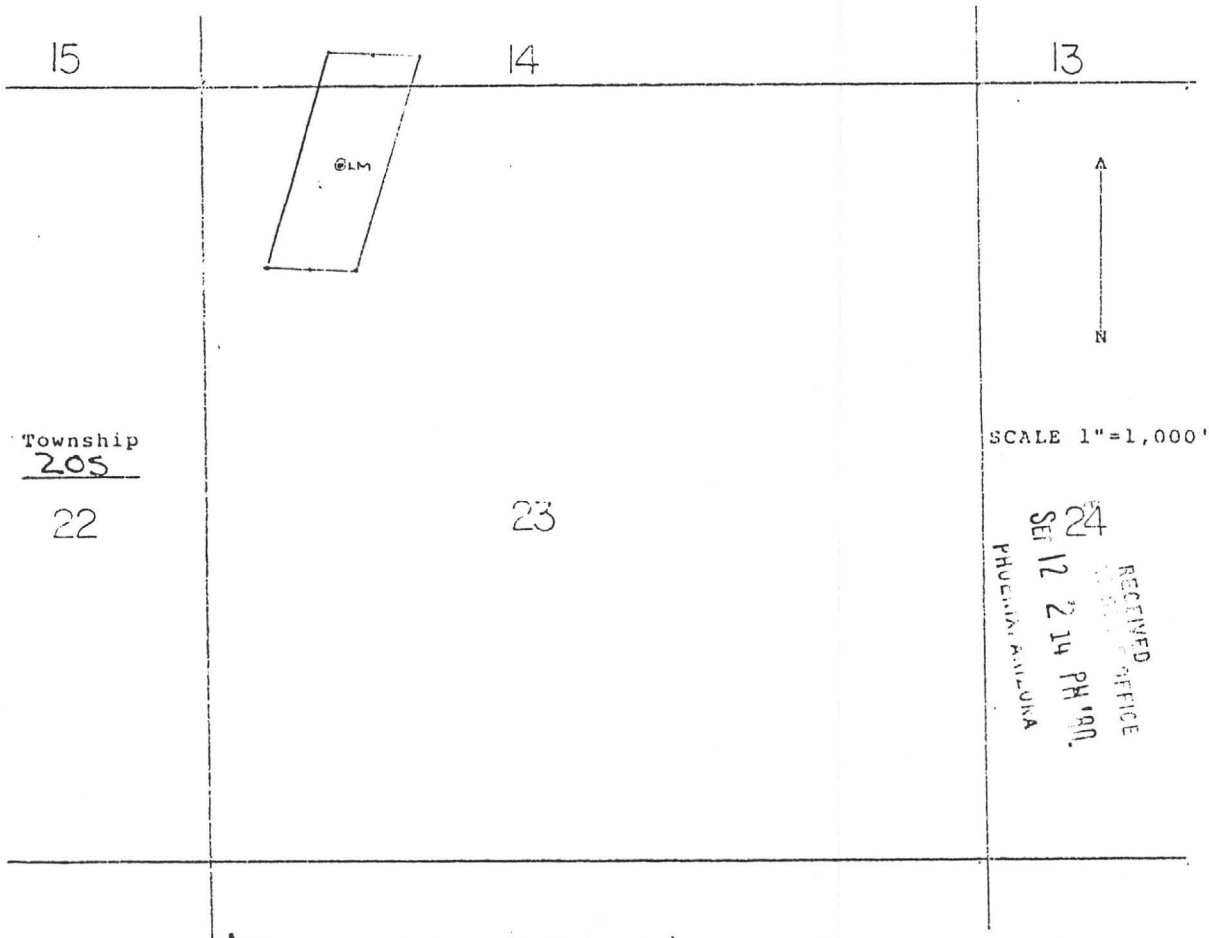

All monuments of this claim are Rock monuments surrounding 2"x2" 4ft High Wooden Posts

The bearings and distances between the corners of this claim are as follows:

Beginning at the S/C Corner, a Rock monument, thence N87°15'W, a distance of 600 feet to the [illegible] Corner, a Rock monument; thence N15°50'E a distance of 1500 feet to the N/W Corner; a Rock monument; thence S87°15'E, a distance of 600 feet to the N/W Corner, a Rock monument; thence S15°50'W a distance of 1500 feet to the point of beginning. The N/W Corner of the claim bears N75°E, a distance of 885 feet from the (Quarter) Section Corner, common to Sections 14,15,22,23, Township 20S, Range 22E, G&SRB&M.

PLAT OF THE TOP HAT

(✓) LODE CLAIM
( ) PLACER CLAIM
( ) MILL SITE

1505

COCHISE County, Arizona

Range 22E

RECEIVED
[illegible] OFFICE
SEP 12 2 14 PM '80
PHOENIX, ARIZONA

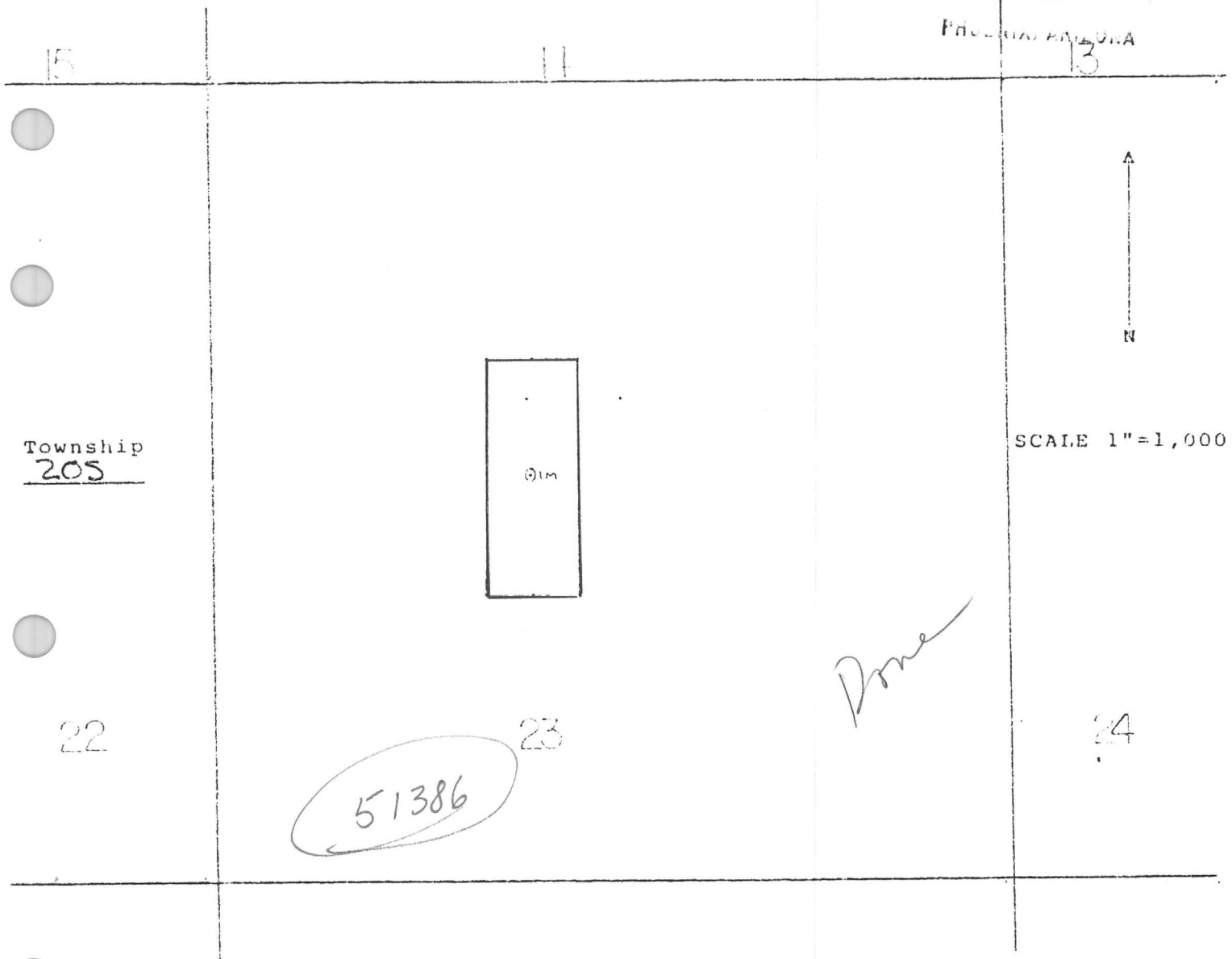

All monuments of this claim ARE Rock monuments SURROUNDING 2"x2" 4 ft High WOODEN Posts

The bearings and distances between the corners of this claim are as follows:

Beginning at the N/E Corner, a ROCK monument, thence DUE SOUTH, a distance of 1500 feet to the S/E Corner, a ROCK monument; thence DUE WEST a distance of 600 feet to the S/W Corner; a Rock monument; thence DUE NORTH, a distance of 1500 feet to the N/W Corner, a Rock monument; thence DUE EAST a distance of 600 feet to the point of beginning. The N/W Corner of the claim bears S42°E, a distance of 2600 feet from the (~~Quarter~~) Section Corner, common to Sections 14,15,22,23, Township 20S, Range 22E, G&SRB&M.

1,MC 51386

1506

RECEIVED
BUREAU OF STATE OFFICE
SEP 12 2 14 PM '80
PHOENIX, ARIZONA

AMENDED
NOTICE OF LOCATION
(Lode)

NOTICE IS HEREBY GIVEN that the TOP HAT lode mining claim was located by WAYNE WINTERS, whose address is P.O. BOX 146, TOMBSTONE, ARIZ. 85638, on MAY 9, 1980.

This claim is 1500 feet in length along the vein or deposit of mineral-bearing rock in place and 600 feet in width (300 feet on either side of the center line of the claim), forming a claim in the shape of a parallelogram. The general course of the claim is NORTH/SOUTH. This notice is posted S22°E 815' FROM THE N/W corner of the claim, which location monument is in Section 23, Township 20S, Range 22E, G&SRB&M.

The claim is situated in the TOMBSTONE Mining District approximately 2 MILES SOUTH OF TOMBSTONE 1 and falls within the S/W QUARTER 2 of Section ~~(s)~~ 23, Township 20S, Range 22E, G&SRB&M, COCHISE County, Arizona.

The N/W Corner of this claim lies 2,00 feet on a bearing of S4°E from the SECTION Corner of Sections 14,15,22,23, Township 20S, Range 22E, G&SRB&M.

Wayne Winters
Locator

STATE OF ARIZONA
COUNTY OF COCHISE
WITNESS MY HAND AND OFFICIAL SEAL
CHRISTINE RHODES, COUNTY RECORDER

Christine Rhodes

Alamo, Ltd.
Tucson

DATE JUL 31 '80 11 10 AM

INDEXED	PHOTOSTAT COMPARED	BLOTTED
JOG	N	J

DOCKET 1439 PAGE 402-403 CO 15760

1439 PAGE 402

PLAT OF THE TOP HAT

(✓) LODE CLAIM
( ) PLACER CLAIM
( ) MILL SITE

COCHISE County, Arizona

Range 22E

1601

RECEIVED
BLM STATE OFFICE
SEP 12 2 14 PM '80
PHOENIX, ARIZONA

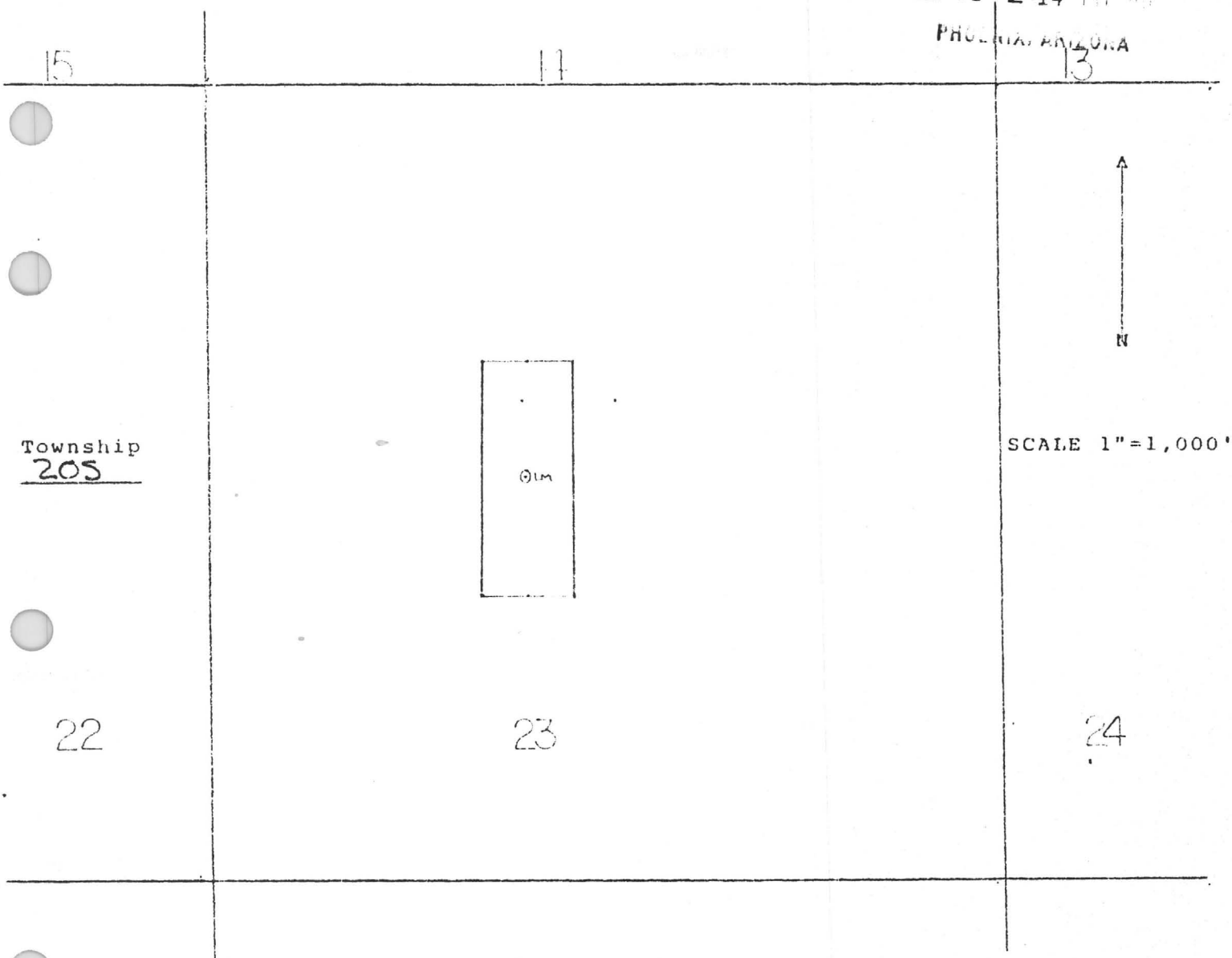

All monuments of this claim ARE Rock monuments SURROUNDING 2"x2" 4 ft High WOODEN Posts

The bearings and distances between the corners of this claim are as follows:

Beginning at the N/E Corner, a ROCK monument, thence DUE SOUTH, a distance of 1500 feet to the S/E Corner, a ROCK monument; thence DUE WEST a distance of 600 feet to the S/W Corner; a Rock monument; thence DUE NORTH, a distance of 1500 feet to the N/W Corner, a Rock monument; thence DUE EAST a distance of 600 feet to the point of beginning. The N/W Corner of the claim bears S42°E, a distance of 2600 feet from the (~~Quarter~~) Section Corner, common to Sections 14,15,22,23, Township 20S, Range 22E, G&SRB&M.

MAP OF MINING CLAIM LOCATION

1. The name of the claim is TOP HAT LODE TOP HAT

2. The Northwest corner of the claim is 1500 feet in a Westernly direction to a survey monument or permanent natural object described as "Mineral Monument #6" which is located in Sec. 23, T-20-S, R-22-E, Cochise County, AZ

3. The type of location monument is A post

   The type of corner and end monuments are Posts

4. The bearing and distance between the corners of the claim are beginning at the Southeast corner of the claim, 1500 feet in a ~~XXXXXXXXXXXXXX~~ Northernly direction to the Northeast corner, then 600 feet in a West direction to the Northwest corner, then 1500 feet in a Southernly direction to the Southwest corner, then 600 feet in a Easternly direction to the point of beginning.

A MC 51386

MAP

One inch = One thousand feet

North Arrow

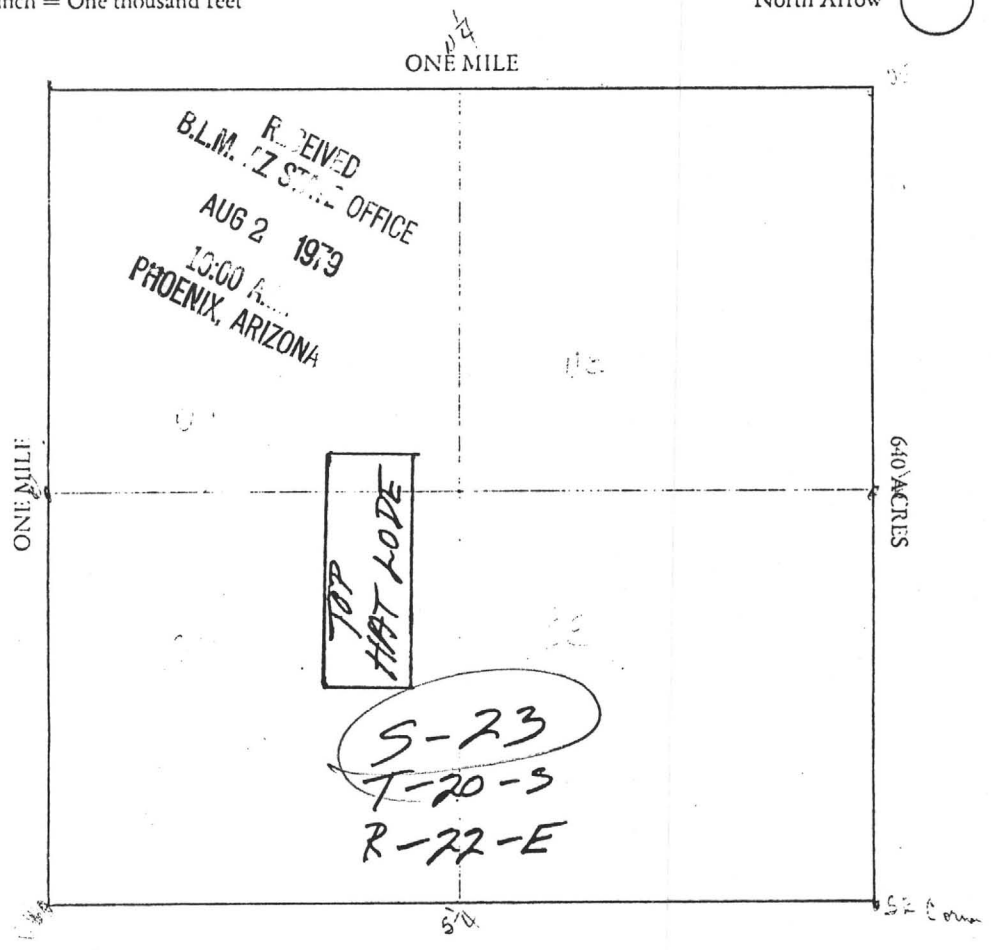

Section 23 Range 22-E Township 20-S, G&SRB&M

Date July 4, 1979

Signature Wayne Winters

1504

STATE OF ARIZONA, County of COCHISE } ss.

I hereby certify that the within instrument was filed and recorded JUL 11 '79 -12 30 PM M. In Docket No 1345, Page 7-8, at the request of Wayne Winters 304 657

Witness my hand and official seal. Tombstone, Az 85638

CHRISTINE RHODES County Recorder

By U. Chrisney Deputy Recorder

Fee No: 15323

Fee: $ 3.00

When recorded mail to:

RECEIVED
B.L.M. AZ STATE OFFICE
AUG 2 1979
10:00 AM
PHOENIX, ARIZONA

NOTICE OF MINING CLAIM LOCATION

1. ☐ Location ☐ Amendment ☐ Relocation
2. ☐ Placer ☒ Lode ☐ Millsite ☐ Tunnelsite
3. The name and address of the Locator is

WAYNE WINTERS
Name

Box 657
Address

Tombstone, AZ 85638
City State Zip

4. The name of the claim is TOP HAT LODE
5. The date of the location is July 4, 1979
6. The claim is 1500 feet long and 600 feet wide. The distance from the Location monument to each end of the claim is 750 feet in a North direction and 750 feet in a South direction.
7. The general course of the claim is from the North to the South.
8. The location of the claim is in Section 23, Township 20-S., Range 22-E G&SRB&M, Tombstone Mining District, Cochise County, Arizona.
9. If amending or relocating, the previous claim name was _____ recorded in Docket _____, Book _____, _____ Mining District, _____ County, Arizona.
10. The location of the claim with reference to a natural object or permanent monument is Northwest corner of claim is approximately 1500 feet due West of "Mineral Monument No. 6" which is located in Sec. 23, T-20-S, R-22-E, Cochise County, AZ.

Date July 4, 1979

Wayne Winters
Signature

MC 51386

© Forms, Inc., 31 West Madison Street, Phoenix Arizona 85003 / (602) 253-6612 / Form 39

SEA Tombstone Office files

LOT N° 108

INDEPENDENCE MINE

belonging to

B. Rinehart, A. Baron & J.H. Striedinger.

Tombstone, Arizona. U.S.A.

1889.

Scale $\frac{1}{2400}$.

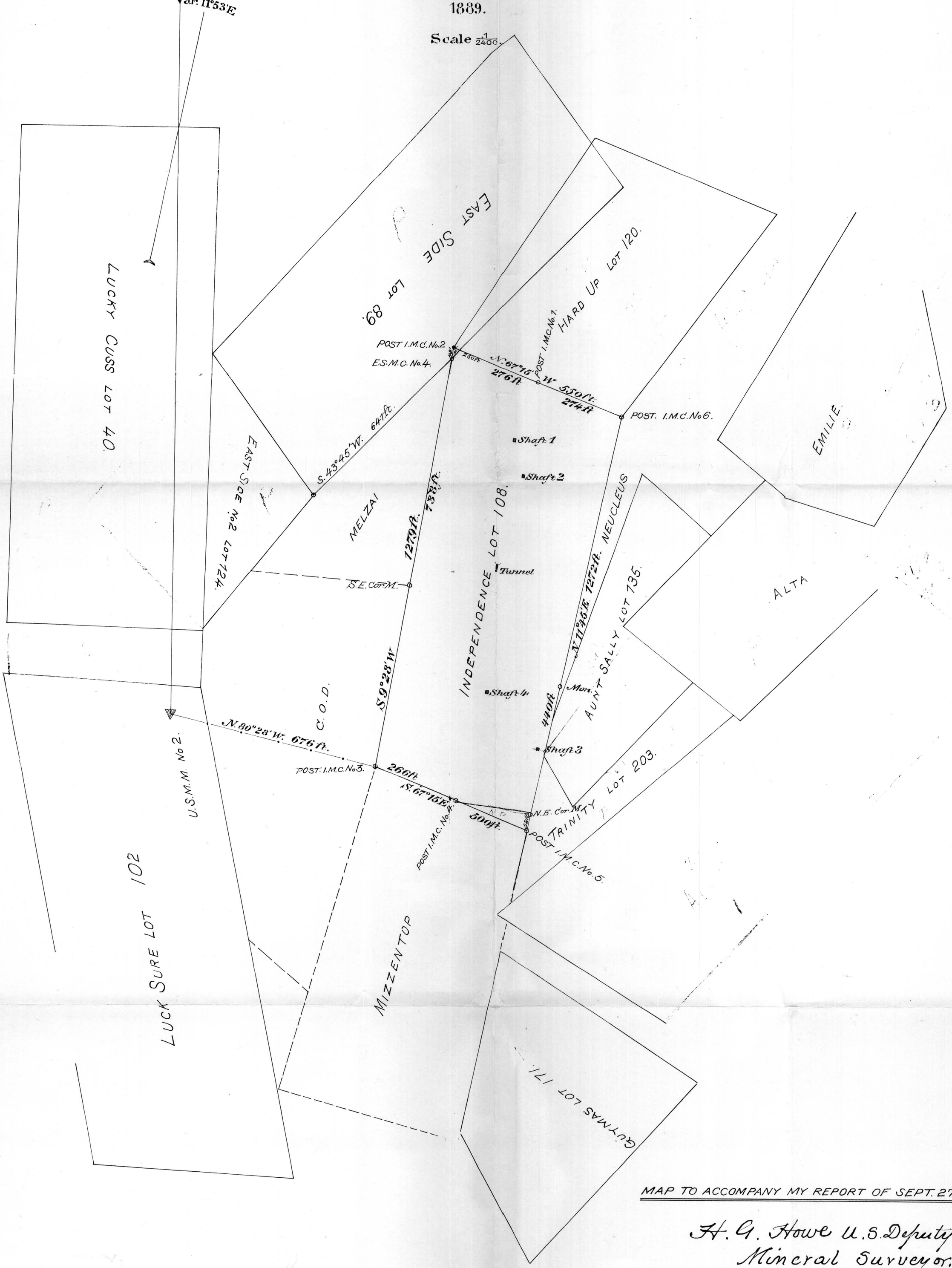

MAP TO ACCOMPANY MY REPORT OF SEPT. 27. 1889.

H. G. Howe U.S. Deputy.
Mineral Surveyor.
Tombstone. Arizona.

Second - Copies Ry 22 6
(Free Mining) Dist.

200 0 200 400 Feet

Scale 1" = 200

DATE: 9/1889	REVISIONS							
DRAWN BY: HAH	DATE	NUMB.	BY	DATE	NUMB.	BY		
APPROVED:								
DRAWING NUMBER								
D.N.	R.	P.	F.	LOC.				
2570	0	418	AF	516 C4				

INDEPENDENCE MINE
CLAIM LOCATION MAP

COUNTRY: USA GEOLOGY BY: N/A
STATE: ARIZONA
COUNTY: COCHISE
MOUNTAIN RANGE: TOMBSTONE HILLS
MINING DISTRICT: TOMBSTONE

Southwestern Exploration Associates, Inc. Tucson, Arizona