



CONTACT INFORMATION
Mining Records Curator
Arizona Geological Survey
416 W. Congress St., Suite 100
Tucson, Arizona 85701
602-771-1601
<http://www.azgs.az.gov>
inquiries@azgs.az.gov

The following file is part of the JABA, Inc. Tombstone Mining Records

ACCESS STATEMENT

These digitized collections are accessible for purposes of education and research. We have indicated what we know about copyright and rights of privacy, publicity, or trademark. Due to the nature of archival collections, we are not always able to identify this information. We are eager to hear from any rights owners, so that we may obtain accurate information. Upon request, we will remove material from public view while we address a rights issue.

CONSTRAINTS STATEMENT

The Arizona Geological Survey does not claim to control all rights for all materials in its collection. These rights include, but are not limited to: copyright, privacy rights, and cultural protection rights. The User hereby assumes all responsibility for obtaining any rights to use the material in excess of "fair use."

The Survey makes no intellectual property claims to the products created by individual authors in the manuscript collections, except when the author deeded those rights to the Survey or when those authors were employed by the State of Arizona and created intellectual products as a function of their official duties. The Survey does maintain property rights to the physical and digital representations of the works.

QUALITY STATEMENT

The Arizona Geological Survey is not responsible for the accuracy of the records, information, or opinions that may be contained in the files. The Survey collects, catalogs, and archives data on mineral properties regardless of its views of the veracity or accuracy of those data.

0085

Volume 7 ; Book 6


TOMBSTONE

Mining District

Cochise County

ARIZONA

Misc. Claim Groups (S to W)



**Southwestern
Exploration
Associates**

**Mineral Exploration &
Natural Resource
Consultants**

Tucson, Arizona

STAR GROUP

NOTICE OF LOCATION
(Lode)

STAR #1

1079
A MC 183429

NOTICE IS HEREBY GIVEN that the STAR #1
lode mining claim was located by R.A. MONTANA, Agent
whose address is P.O. Box 2843, Tucson, Arizona 85703
on June 1, _____, 19 82.

This claim is 1,500 feet in length along the vein or deposit
of mineral-bearing rock in place and 600 feet in width (300 feet on
either side of the center line of the claim), forming a claim in the
shape of a parallelogram. The general course of the claim is _____

_____ This notice is posted at the _____
corner of the claim, which location monument is in Section _____
Township _____, Range _____, GILBERT,

the claim is situated in the _____ Coalstake Mining
District approximately _____ miles South of Yabotone
and lies within the _____ 1/4 and _____ 1/4
_____ of Section _____, Township _____, Range _____, GILBERT,
_____ County, Arizona.

The _____ Corner of this claim lies _____
on a bearing of _____ S. 20° E. from the _____ North-West
of Section _____, Township _____, Range _____,
GILBERT.



STATE OF ARIZONA
DEPARTMENT OF STATE
RECORDERS OFFICE] SS.
WITNESS MY HAND AND OFFICIAL SEAL
CHRISTINE RHODES, COUNTY RECORDER

[Signature] DEPUTY
INDEXED FILED
SERIALIZED
INDEXED

I HEREBY CERTIFY THAT THE WITHIN
INSTRUMENT WAS FILED AND RECORDED
AT REQUEST OF: Clamco, Ltd. 325813
Tucson, Az. 85703
FEE \$ \$3.00

DRAFT JUN 28 '82 - 3 50 PM
DATE 308
DOCKET PAGE 309 NO. 11991

DKT 1600 INC 308

NOTICE OF LOCATION
(Lode)

STAR # 2

1081

A MC 183430

NOTICE IS HEREBY GIVEN that the STAR #2
lode mining claim was located by R.A. YOWITZ, Agent
whose address is P.O. Box 5043, Tucson, Arizona 85703
on June 1, 19 82.

This claim is 1,500 feet in length along the vein or deposit
of mineral-bearing rock in place and 400 feet in width (500 feet on
either side of the center line of the claim), forming a claim in the
shape of a parallelogram. The general course of the claim is
vertical. This notice is posted at the North-West
corner of the claim, which location monument is in Section 16,
Township 20 South, Range 22 East, GASKRAN.

The claim is situated in the Tombstone Mining
District approximately 1.2 miles N. from Tombstone
and falls within the N.W. 1/4 of section(s)
26, Township 20 South, Range 22 East, GASKRAN,
Cochise County, Arizona.

The North-West Corner of this claim lies 2,300 feet
on a bearing of S. 17° E. from the North-East corner
of section 26, Township 20 South, Range 22 East,
GASKRAN.

OFFICE
JUN 28 1982

R.A. Yowitz AGENT
Locator



WITNESS MY HAND AND OFFICIAL SEAL
CHRISTINE RHODES, COUNTY RECORDER

I HEREBY CERTIFY THAT THE WITHIN
INSTRUMENT WAS FILED AND RECORDED
AT REQUEST OF: Warco, Ltd.

FEE \$ 3.00
DRAFT Warco
DATE JUN 28 82 - 3 30 PM


DEPUTY
INDEXED
MICROFILMED
BLOTTED

DOCKET 1600 PAGE 310 NO 11992
311

DKT 1600 PAGE 310

Township 20 South

S 21° E
2200'



26

A
M
C
183430
N

SCALE 1"=1,000'

The bearings and distances between the corners of this claim are as follows:

Beginning at the N.W. Corner, a 2" X 2" monument, which is the Location Corner of this Claim; thence S., a distance of 600 feet to the S.W. Corner, a 2" X 2" monument; thence E. a distance of 1,500 feet to the S.E. Corner; a 2" X 2" monument; thence N., a distance of 600 feet to the N.E. Corner, a 2" X 2" monument; thence N. a distance of 1,500 feet to the point of beginning. The N.W. Corner of the claim bears S. 21° E., a distance of 2,200 feet from the (Quarter) Section Corner, common to Sections 26 and 27, Township 20 S., Range 22 E., G&SRB&M.

NOTICE OF LOCATION
(Lode)

STAR # 3

3
RECORD 183431

NOTICE IS HEREBY GIVEN that the STAR #3
lode mining claim was located by R.A. HAMILTON, Agent
whose address is P.O. Box 5843, Tucson, Arizona 85703
on June 1,, 1982.

This claim is 1,500 feet in length along the vein or deposit
of mineral-bearing rock in place and 600 feet in width (300 feet on
either side of the center line of the claim), forming a claim in the
shape of a parallelogram. The general course of the claim is
North-South. This notice is posted at the South-East
corner of the claim, which location monument is in Section 20,
Township 20 South, Range 22 East, G&SR&M.

The claim is situated in the Tombstone Mining
district approximately 3 1/2 miles South of Tombstone
and falls within the S. 21st and N. 1/4 2 of Section (c)
27 and 28, Township 20 South, Range 22 East, G&SR&M,
Cochise County, Arizona.

The South-East Corner of this claim lies 2,300 feet
on a bearing of S. 21st E. from the North-East Corner
of Section 20, Township 20 South, Range 22 East,
G&SR&M.

RECORDED
JUN 19 1982
COUNTY OFFICE
COCHISE

R.A. Hamilton AGENT



WITNESS MY HAND AND OFFICIAL SEAL
CHRISTINE ROGERS, COUNTY RECORDER
[Signature] DEPUTY

I HEREBY CERTIFY THAT THE WITHIN INSTRUMENT WAS FILED AND RECORDED
AT REQUEST OF:

FEE \$ 32.00 *Diamond Ltd*

DRAFT _____

INDEXED
FILED
COPIES
BLOTTED


JUN 28 1982 - 3 30 PM
DOCKET # 1600 PAGE 3/2 NO 11993
313

DKT 1600 PAGE 312

1084

HC

183431



Township 20 South

SCALE 1"=1,000

26

The bearings and distances between the corners of this claim are as follows:

Beginning at the S.E. Corner, a 2" X 2" monument, which is the Location Corner of this Claim; thence N., a distance of 600 feet to the N.E. Corner, a 2" X 2" monument; thence W. a distance of 1,500 feet to the N.W. Corner; a 2" X 2" monument; thence S., a distance of 600 feet to the S.W. Corner, a 2" X 2" monument; thence E. a distance of 1,500 feet to the point of beginning. The S.E. Corner of the claim bears S. 21° E., a distance of 2,200 feet from the (Quarter) Section Corner, common to Sections 26 and 27, Township 20 S., Range 22 E., G&SRB&M.

NOTICE OF LOCATION
(Lode)

STAR #4

1083

A MC 183432

NOTICE IS HEREBY GIVEN that the STAR #4
lode mining claim was located by R.A. HARRISON, Agent
whose address is P.O. Box 5243, Tucson, Arizona 85703
on June 1, , 1982.

This claim is 1500 feet in length along the vein or deposit
of mineral-bearing rock in place and 500 feet in width (300 feet on
either side of the center line of the claim), forming a claim in the
shape of a parallelogram. The general course of the claim is North-South.
This notice is posted at the South-West
corner of the claim, which location monument is in Section 36,
Township 20 North, Range 22 East, GERMEN.

The claim is situated in the Tombstone Mining
District approximately 2.2 miles South of Tombstone
and falls within the S.M. 1/A 2 of section 36
Township 20 North, Range 22 East, GERMEN,
Yavapai County, Arizona.

The South-West corner of this claim lies 2,500
on a bearing of S. 91° E. from the South-West
of section 36, Township 20 North, Range 22 East,
GERMEN.

RECORDED
OFFICE
JUN 1 1982
MORNING

R.A. Harrison AGENT



YAVAPAI COUNTY ARIZONA
RECORDEE

I HEREBY CERTIFY THAT THE WITHIN
INSTRUMENT WAS FILED AND RECORDED
AT REQUEST OF:

WITNESS MY HAND AND OFFICIAL SEAL
CHRISTINE RHODES, COUNTY RECORDER

FEE \$ 13.00 Alamo

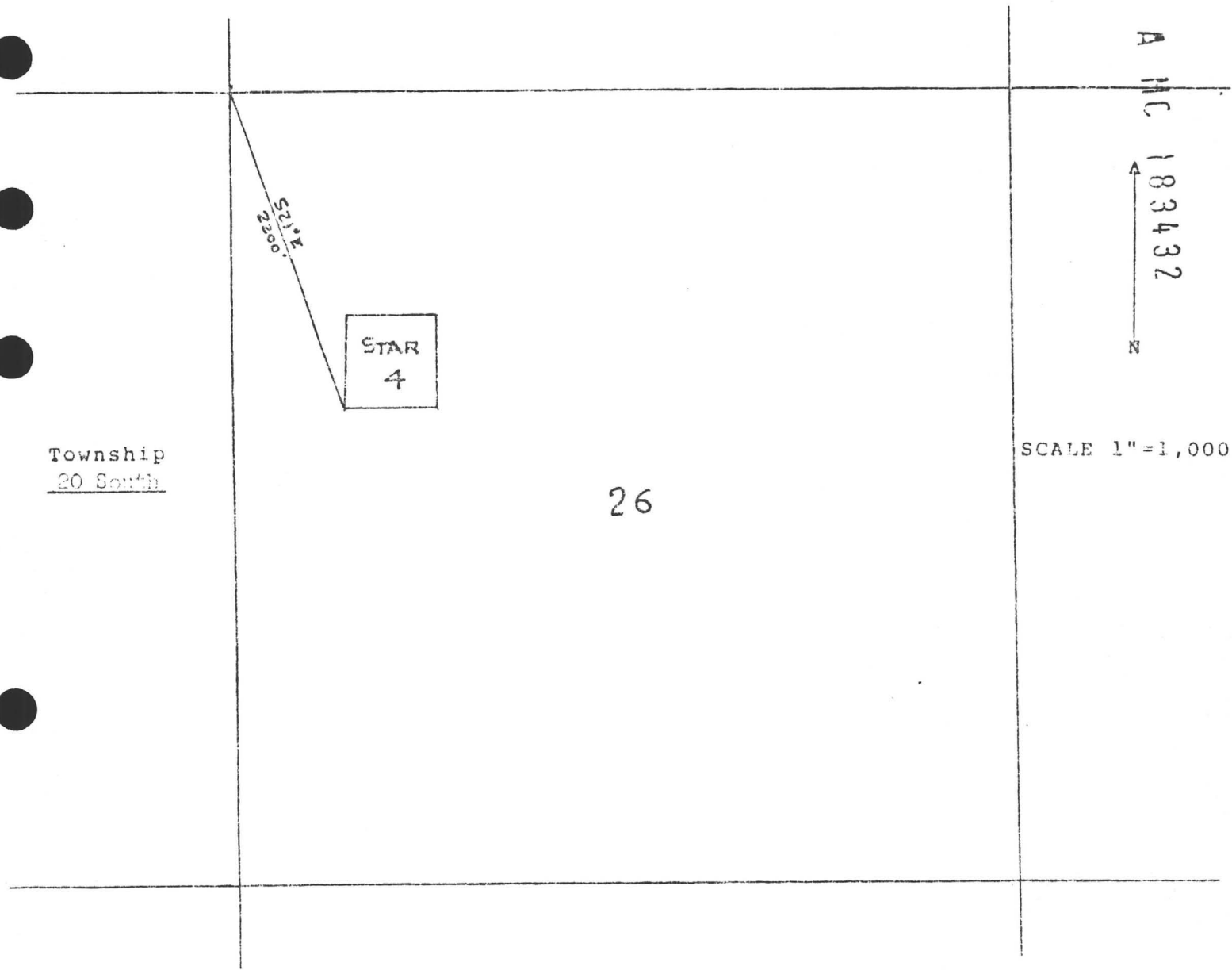
[Signature] DEPUTY

DRAFT JUN 28 '82 - 3:30 PM

INDEXED	PHOTOSTAT- COMPLETED	SLOTTED
<u>M</u>	<u>CA</u>	

DOCKET 1600 PAGE 3/4 NO 11994
315

DET 1600 PAGE 314



Township
20 South

26

SCALE 1"=1,000

The bearings and distances between the corners of this claim are as follows:

Beginning at the S.W. Corner, a 2" X 2" monument, which is the Location Corner of this Claim; thence E., a distance of 1,500 feet to the S.E. Corner, a 2" X 2" monument; thence N., a distance of 600 feet to the N.E. Corner; a 2" X 2" monument; thence W., a distance of 1,500 feet to the N.W. Corner, a 2" X 2" monument; thence S., a distance of 600 feet to the point of beginning. The S.W. Corner of the claim bears S. 21° E., a distance of 2,300 feet from the (Quarter) Section Corner, common to Sections 26 and 27, Township 20 S., Range 22 E., G&SRB&M.

NOTICE OF LOCATION
(Lode)

STAR #5

1087
A MC 183433

NOTICE IS HEREBY GIVEN that the STAR #5
lode mining claim was located by F.A. HAMILTON, Agent
whose address is P.O. Box 5843, Tucson, Arizona 85703
on June 1, , 19 82 .

This claim is 1,500 feet in length along the vein or deposit
of mineral-bearing rock in place and 600 feet in width (300 feet on
either side of the center line of the claim), forming a claim in the
shape of a parallelogram. The general course of the claim is East-West
East-West. This notice is posted at the North-East
corner of the claim, which location monument is in Section 26
Township 20 South , Range 22 East , GADSDEN.

The claim is situated in the Tombstone Mining
District approximately 2.8 miles South of Tombstone
and falls within the N.W. 1/4 and N.E. 1/4 2 of Section(s)
16 and 27 , Township 20 South , Range 22 East , GADSDEN,
Cochise County, Arizona.

The North-East Corner of this claim lies 1,100 feet
on a bearing of S. 43° 30' E. from the North-West corner
of Section 26 , Township 20 South , Range 22 East
GADSDEN.

RECORDED
JUN 11 1982
COUNTY OFFICE



STATE OF ARIZONA]
COUNTY OF COCHISE] SS.
WITNESS MY HAND AND OFFICIAL SEAL
CHRISTINE RHODES, COUNTY RECORDER
[Signature] DEPUTY

I HEREBY CERTIFY THAT THE WITHIN
INSTRUMENT WAS FILED AND RECORDED
AT REQUEST OF:

FEE \$ 23.00 Alamco
DRAFT JUN 28 '82 - 2:30 PM

INDEXED <u>[initials]</u>	PHOTOSTAT MADE <u>[initials]</u>	BLOTTED
------------------------------	--	---------

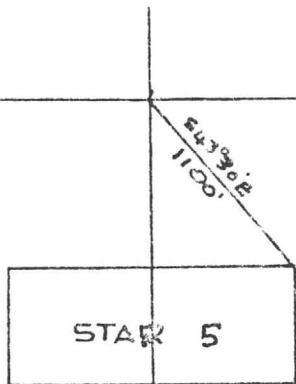
DATE JUN 28 '82
DOCKET 1800 PAGE 316 NO 11995
317

DKT 1600 PAGE 316

RA. Yank AGENT

1088

A HC 183433



SCALE 1"=1,000

Township 20 South

26

The bearings and distances between the corners of this claim are as follows:

Beginning at the N.E. Corner, a 2" X 2" monument, which is the Location Corner of this Claim; thence S., a distance of 600 feet to the S.W. Corner, a 2" X 2" monument; thence N., a distance of 1,000 feet to the E.W. Corner; a 2" X 2" monument; thence N., a distance of 600 feet to the N.W. Corner, a 2" X 2" monument; thence E., a distance of 1,500 feet to the point of beginning. The N.E. Corner of the claim bears S. 43° 30' E., a distance of 1,100 feet from the (Quarter) Section Corner, common to Sections 26 and 27, Township 20 S., Range 22 E., G&SRB&M.

NOTICE OF LOCATION
(Lode)

STAR # 6

1089

A MC 183434

NOTICE IS HEREBY GIVEN that the Star #6
lode mining claim was located by R.A. HANFORD, Agent
whose address is P.O. Box 5843, Tucson, Arizona 85703
on June 1, , 19 82 .

This claim is 1,500 feet in length along the vein or deposit
of mineral-bearing rock in place and 500 feet in width (200 feet on
either side of the center line of the claim), forming a claim in the
shape of a parallelogram. The general course of the claim is
North-South. This notice is posted at the North-West
corner of the claim, which location monument is in section 36
Township 30 South , Range 32 East , Coconino

The claim is situated in the Flagstone Mining
District approximately 2.2 miles North of Flagstone
and falls within the N.M. 10 2 of Section(s)
36 , Township 30 South , Range 32 East , Coconino
County, Arizona.

The North-West corner of this claim lies 1,200 feet
on a bearing of S. 45° 00' E. from the North-West corner
of section 36 , Township 30 South , Range 32 East
Coconino.

RECORDS OFFICE



R.A. Hanford AGENT

STATE OF ARIZONA
COUNTY OF COCHISE] SS.

I HEREBY CERTIFY THAT THE WITHIN
INSTRUMENT WAS FILED AND RECORDED
AT REQUEST OF:

WITNESS MY HAND AND OFFICIAL SEAL
CHRISTINE RHODES, COUNTY RECORDER

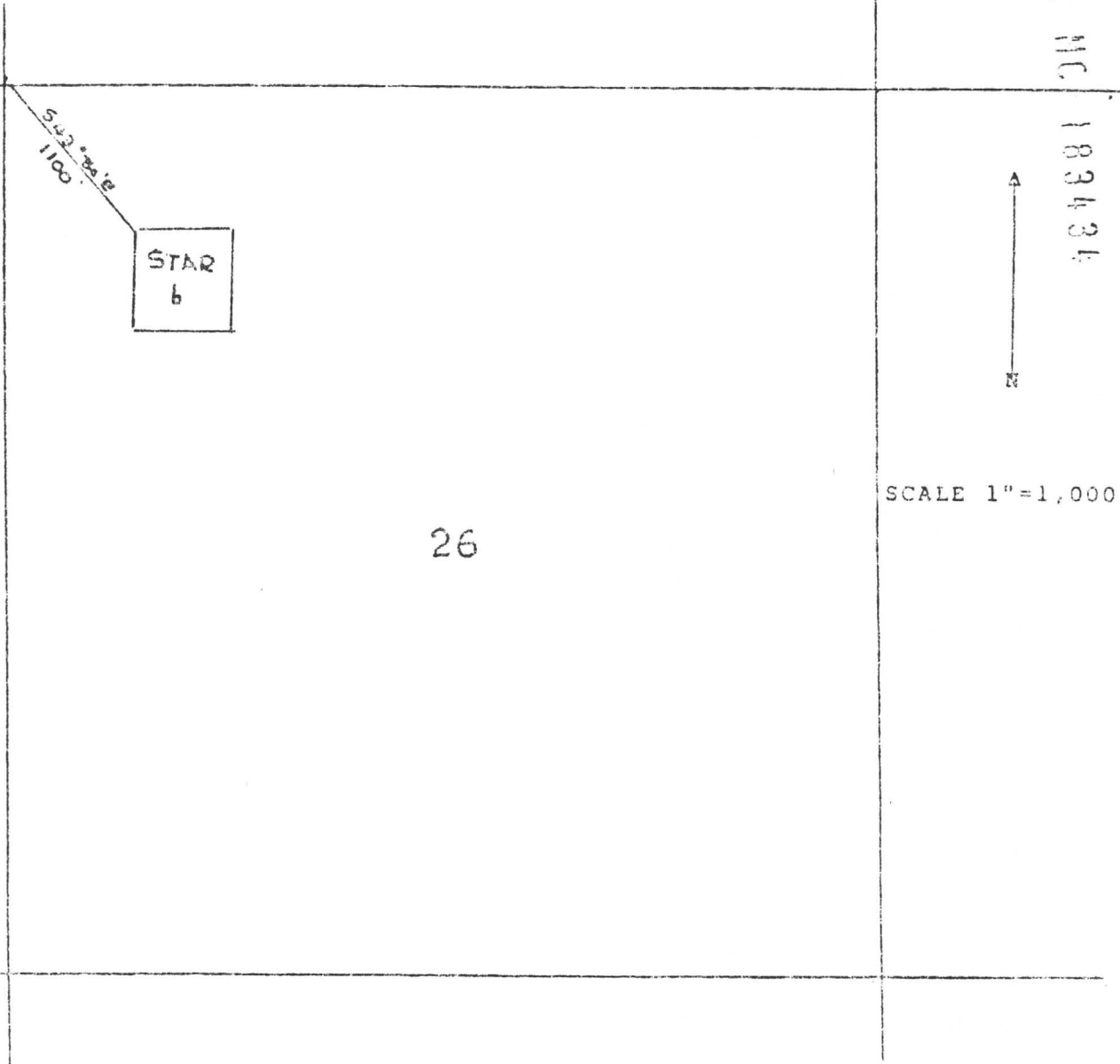
FEE \$ 33.00 Alamo
DRAFT JUN 28 '82 - 3 30 PM

[Signature] DEPUTY

INDEXED <u>DM</u>	PHOTOSTAT- COMPLETED <u>AR</u>	BLOTTED
----------------------	--------------------------------------	---------

DATE 3/8
DOCKET 1600 PAGE 318 NO. 11996
319

DATE 1600 PAGE 318



Township 20 South

SCALE 1"=1,000'

26

The bearings and distances between the corners of this claim are as follows:

Beginning at the N.W. Corner, a 2" X 2" monument, which is the Location Corner of this Claim; thence S., a distance of 1,500 feet to the S.E. Corner, a 2" X 2" monument; thence S. a distance of 600 feet to the S.E. Corner; a 2" X 2" monument; thence N., a distance of 1,500 feet to the S.W. Corner, a 2" X 2" monument; thence N. a distance of 600 feet to the point of beginning. The N.W. Corner of the claim bears S. 45° 30' E., a distance of 1,100 feet from the (Quarter) Section Corner, common to Sections 26 and 27, Township 20 S., Range 22 E., G&SRB&M.

NET 1600 PAGE 319

1364 158

NOTICE OF LOCATION
(Lode)

STAR #7

4091
MC 183435

NOTICE IS HEREBY GIVEN that the STAR #7
lode mining claim was located by R.A. MARSHALL, Agent
whose address is P.O. Box 5043, Tucson, Arizona 85703
on JUNE 1,, 1982.

This claim is 1,500 feet in length along the vein or deposit
of mineral-bearing rock in place and 600 feet in width (300 feet on
either side of the center line of the claim), forming a claim in the
shape of a parallelogram. The general course of the claim is
North-South. This notice is posted at the South-East
corner of the claim, which location monument is in Section 26,
Township 20 South, Range 12 East, GASHKIN.

The claim is situated in the Maricopa mining
district approximately 2.0 miles South of Globe
and falls within the N.W. 1/4 and N.E. 1/4 2 of Section(s)
26, Township 20 South, Range 12 East, GASHKIN,
Maricopa County, Arizona.

The South-East corner of this claim lies 1,100 feet
on a bearing of S. 45° 00' E. from the North-East corner
of Section 26, Township 20 South, Range 12 East,
GASHKIN.

CLERK OF COURSE
1500 OFFICE
JUN 28 1982



STATE OF ARIZONA
COUNTY OF COCHISE] SS.

WITNESS MY HAND AND OFFICIAL SEAL
CHRISTINE BROWN, COUNTY RECORDER

[Signature] DEPUTY

RA Marshall AGENT

Locator

I HEREBY CERTIFY THAT THE WITHIN
INSTRUMENT WAS FILED AND RECORDED

AT REQUEST OF:

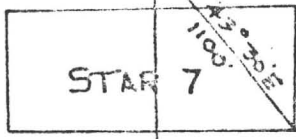
FEE \$ 33.00 Alvario

DRAFT JUN 28 '82 - 3 30 PM

INDEXED
FILED
SERIALIZED

1600
DOCKET PAGE 320 NO 11997
321

DKT 1600 PAGE 320



Township
20 South

SCALE 1"=1,000

26

The bearings and distances between the corners of this claim are as follows:

Beginning at the S.E. Corner, a 2" X 2" monument, which is the Location Corner of this Claim; thence W., a distance of 1,500 feet to the S.W. Corner, a 2" X 2" monument; thence N. a distance of 600 feet to the N.W. Corner; a 2" X 2" monument; thence E., a distance of 1,500 feet to the S.E. Corner, a 2" X 2" monument; thence S. a distance of 600 feet to the point of beginning. The S.E. Corner of the claim bears S. 43° 30' E., a distance of 1,100 feet from the (Quarter) Section Corner, common to Sections 26 and 27, Township 20 S., Range 22 E., G&SRB&M.

NOTICE OF LOCATION
(Lode)

STAR # 8

1093

A MC 183436

NOTICE IS HEREBY GIVEN that the STAR #8
lode mining claim was located by F.A. HEMISON, Agent
whose address is P.O. Box 5286, Tucson, Arizona 85703
on June 1, 1982.

This claim is 1,500 feet in length along the vein or deposit
of mineral-bearing rock in place and 600 feet in width (300 feet on
either side of the center line of the claim), forming a claim in the
shape of a parallelogram. The general course of the claim is

North-South. This notice is posted at the South-West
corner of the claim, which location monument is in Section 26,
Township 20 North, Range 22 East, GASHBARI.

The claim is situated in the Yavapai Mining
District approximately 1/2 mile south of the
and falls within the T.M. 101 2 of section(s)
26, Township 20 North, Range 22 East, GASHBARI,
Yavapai County, Arizona.

The South-West corner of this claim lies 1.13 feet
on a bearing of 1.13° of E. from the North-East corner
of Section 26, Township 20 North, Range 22 East,
GASHBARI.

RECORDS OFFICE
JUN 11 1982



R.A. Hemison AGENT

Locator

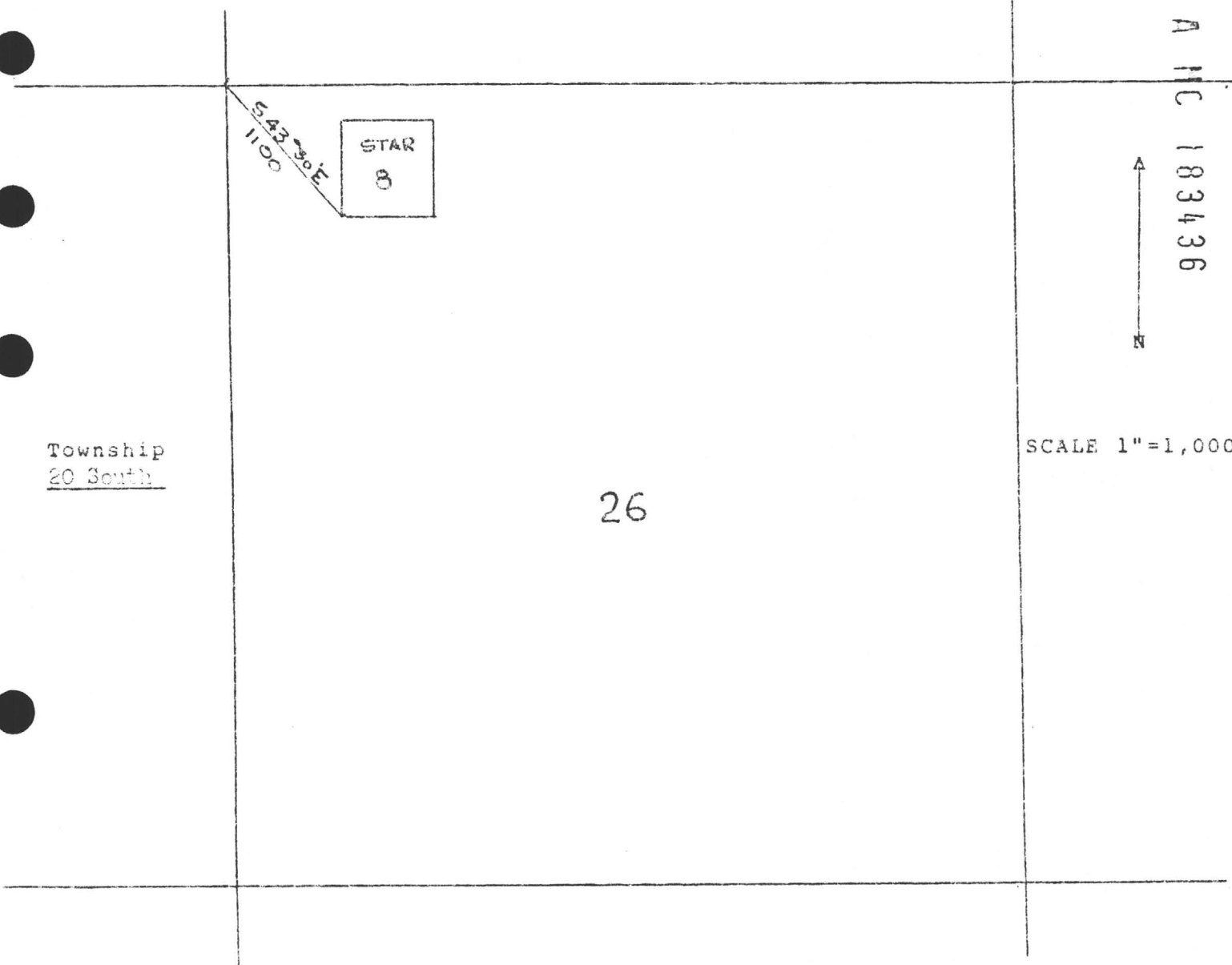
STATE OF ARIZONA
COUNTY OF COCHISE SS.
WITNESS MY HAND AND OFFICIAL SEAL
CHRISTINE RHODES, COUNTY RECORDER
DEPUTY

I HEREBY CERTIFY THAT THE WITHIN
INSTRUMENT WAS FILED AND RECORDED
AT REQUEST OF
FEE \$ 33.00 Alamo
DRAFT

DKT 1600 PAGE 322

INDEXED
U M
NOTARIAL
CORRECTION
BLOTTED
1

DATE JUN 28 1982 3:30 PM
DOCK 1600 PAGE 322 NO 11998
323



Township 20 South

26

SCALE 1"=1,000

The bearings and distances between the corners of this claim are as follows:

Beginning at the S.W. Corner, a 2" X 2" monument, which is the Location Corner of this Claim; thence N., a distance of 500 feet to the N.W. Corner, a 2" X 2" monument; thence E. a distance of 1,500 feet to the N.E. Corner; a 2" X 2" monument; thence S., a distance of 500 feet to the S.E. Corner, a 2" X 2" monument; thence W., a distance of 1,500 feet to the point of beginning. The S.W. Corner of the claim bears S. 43° 30' E., a distance of 1,100 feet from the (Quarter) Section Corner, common to Sections 26 and 27, Township 20 S., Range 22 E., G&SRB&M.

NOTICE OF LOCATION
(1600)

STAR #9

1095

A MC 183437

NOTICE IS HEREBY GIVEN that the STAR #9
lode mining claim was located by R.A. BOUTON, Agent
whose address is P.O. Box 5145, Flagstaff, Arizona 86003
on JUNE 1, , 19 82 .

This claim is 1,500 feet in length along the vein or deposit
of mineral-bearing rock in place and 600 feet in width (300 feet on
either side of the center line of the claim), forming a claim in the
shape of a parallelogram. The general course of the claim is _____
_____. This notice is posted at the North-East
corner of the claim, which location monument is in Section 23,
Township 20 South, Range 22 West, GCSRBEN.

The claim is situated in the Tombstone Mining
District approximately 2.6 miles South of Tombstone
and falls within the S.W. 1/4, S.E. 1/4, N.W. 1/4 & N.E. 1/4 of Section(s)
23, 26 and 27, Township 20 South, Range 22 West, GCSRBEN,
Coconino County, Arizona.

The North-East Corner of this claim lies 810 feet
on a bearing of N. 73° E. from the South-West Corner
of Section 23, Township 20 South, Range 22 West,
GCSRBEN.

OFFICE
JUN 1982

R.A. Bouton AGENT
Locator



STATE OF ARIZONA] SS.
COUNTY OF COCHISE]
WITNESS MY HAND AND OFFICIAL SEAL
CHRISTINE RHODES, COUNTY RECORDER

I HEREBY CERTIFY THAT THE WITHIN
INSTRUMENT WAS FILED AND RECORDED
AT RECORDER'S OFFICE:

FEE \$ 53.00 Alameda

[Signature] DEPUTY

DRAFT _____ DATE JUN 28 '82 3:50 PM

DKT 1600 PAGE 324

INDEXED	RECORDED	FILED
<u>[initials]</u>	<u>[initials]</u>	<u>[initials]</u>

DOCKET 1600 PAGE 324 NO 11999
325



SCALE 1"=1,000

22
Township
20 South

23



26

The bearings and distances between the corners of this claim are as follows:

Beginning at the N.E. Corner, a 2" X 2" monument, which is the Location Corner of this Claim; thence S., a distance of 700 feet to the S.E. Corner, a 2" X 2" monument; thence W. a distance of 1,500 feet to the S.W. Corner; a 2" X 2" monument; thence N., a distance of 600 feet to the N.W. Corner, a 2" X 2" monument; thence E. a distance of 1,500 feet to the point of beginning. The N.E. Corner of the claim bears S. 91° E., a distance of 710 feet from the (Quarter) Section Corner, common to Sections 22 and 23, Township 20 S., Range 22 E., G&SRB&M.

NOTICE OF LOCATION
(LoCe)

STAR # 10

1047
A MC 183438

NOTICE IS HEREBY GIVEN that the STAR #10
lode mining claim was located by R.A. HAMILTON, Agent
whose address is P.O. Box 9813, Tucson, Arizona 85705
on June 1, , 19 82.

This claim is 1,500 feet in length along the vein or deposit
of mineral-bearing rock in place and 500 feet in width (300 feet on
either side of the center-line of the claim), forming a claim in the
shape of a parallelogram. The general course of the claim is _____
East-West. This notice is posted at the _____
corner of the claim, which location monument is in section _____
Township 20 South, Range 22 East, GCSRBAM.

The claim is situated in the _____ Tombstone Mining
District approximately _____ 2.6 miles South of Tombstone _____
and falls within the _____ S.1/4 and N.1/4 _____ 2 of section(s)
23-176, Township 20 South, Range 22 East, GCSRBAM,
_____ County, Arizona.

The _____ North-West Corner of this claim lies _____ 510 feet
on a bearing of N. 45° E. from the _____ South-East Corner
of section _____ 23, Township 20 South, Range 22 East,
GCSRBAM.

19 11 1982
OFFICE



WITH MY HAND AND OFFICIAL SEAL
CHRISTINE RAGGLES, COUNTY RECORDER

I HEREBY CERTIFY THAT THE WITHIN LOCATION
INSTRUMENT WAS FILED AND RECORDED
AT THE REQUEST OF:

R.A. Hamilton Agent

DEPUTY DRAFT _____
DATE JUN 28 '82 - 3 30 PM

DOCKET 4800 PAGE 326 NO 12000
327

DKT 1600 PAGE 326

INDEXED
FILED
SERIALIZED
STAMPED


A M C 183438



SCALE 1"=1,000'

Township
20 South

23



26

The bearings and distances between the corners of this claim are as follows:

Beginning at the N.W. Corner, a 2" x 2" monument, which is the Location Corner of this Claim; thence E., a distance of 1,500 feet to the N.E. Corner, a 2" x 2" monument; thence S. a distance of 600 feet to the S.E. Corner; a 2" x 2" monument; thence W., a distance of 1,500 feet to the S.W. Corner, a 2" x 2" monument; thence N. a distance of 700 feet to the point of beginning. The N.W. Corner of the claim bears N. 64° E., a distance of 810 feet from the (Quarter) Section Corner, common to Sections 26, 27, 22 & 23, Township 20 S., Range 22 E., G&SRB&M.

STAR #11 1099

A MC 183439

Notice is hereby given that a claim for mineral rights
located by Alanco Agent
whose address is P.O. Box 5843, Tucson, Arizona 85703
on June 1, 1982

This claim is 1 500 feet in length along the vein or deposit
of mineral-bearing rock in place and 600 feet in width (300 feet on
either side of the center line of the claim), forming a claim in the
shape of a parallelogram. The general course of the claim is
Parallel. This notice is posted at the South-East
corner of the claim, which location monument is in section 23,
Township 20 South, Range 22 East, G&SRB&M.

The claim is situated in the Tombstone Mining
District approximately 2.6 miles south from Tombstone
and falls within the S.W. 1/4 and S.E. 1/4 2 of Section(s)
23 and 22 Township 20 South, Range 22 East, G&SRB&M,
Coconino County, Arizona.

The South-East corner of this claim lies 810 feet
on a bearing of N. 60° E. from the South-West corner
of Section 23, Township 20 South, Range 22 East,
G&SRB&M.

RECORDS OFFICE
JUN 19 1982

R.A. Spunk AGENT



STATE OF ARIZONA
COUNTY OF COCHISE] SS.
WITNESS MY HAND AND OFFICIAL SEAL
CHRISTINE RHODES, COUNTY RECORDER
[Signature] DEPUTY

I HEREBY CERTIFY THAT THE WITHIN INSTRUMENT WAS FILED AND RECORDED
AT REQUEST OF:
FEE \$ 13.00 Alanco
DRAFT _____
JUN 28 '82 - 3:30 PM
DOCKET 1600 PAGE 328 NO 12001
329

INDEXED FILED
JUN 28 1982
AM

DKT 1600 PAGE 328

STAR #11 1100

A MC 183439




SCALE 1"=1,000

Township 20 South

23

22



The bearings and distances between the corners of this claim are as follows:

Beginning at the S.E. Corner, a 2" X 2" monument, which is the Location Corner of this Claim; thence W., a distance of 1,500 feet to the S.W. Corner, a 2" X 2" monument; thence N. a distance of 400 feet to the N.W. Corner; a 2" X 2" monument; thence E., a distance of 1,500 feet to the N.E. Corner, a 2" X 2" monument; thence S. a distance of 400 feet to the point of beginning. The S.E. Corner of the claim bears N. 49° E., a distance of 810 feet from the (Quarter) Section Corner, common to Sections 22 and 23, Township 20 S., Range 22 E., G&SRB&M.

OFFICE OF LOCATION
(E.O. 1)

STAR #12
A MC 193440

NOTICE IS HEREBY GIVEN that the STAR #12
lode mining claim was located by R.A. HAMILTON, Agent
whose address is P.O. Box 5843, Tucson, Arizona 85703
on June 1, , 1982 .

This claim is 1,500 feet in length along the vein or deposit
of mineral-bearing rock in place and 600 feet in width (300 feet on
either side of the center line of the claim, forming a claim in the
shape of a parallelogram. The general course of the claim is _____
East-South-East. This notice is posted at the South-East
corner of the claim, which location monument is in Section 23,
Township 20 South, Range 22 East, G&SRB&M.

The claim is situated in the Tombstone Mining
District approximately 1.6 miles South of Tombstone
and falls within the S.W. 1/4 of Section(s)
23, Township 20 South, Range 22 East, G&SRB&M,
Cochise County, Arizona.

The South-West Corner of this claim lies 310
on a bearing of N. 87° W. from the South-East
of Section 23, Township 20 South, Range _____,
G&SRB&M.

RECORDED
JUL 19 1982
OFFICE

RA Hamilton AGENT
Locator



STATE OF ARIZONA
COUNTY OF COCHISE] SS.
WITNESS MY HAND AND OFFICIAL SEAL
CHRISTINE KNOWES, COUNTY RECORDER
[Signature] DEPUTY
INDEXED FILED
M M

I HEREBY CERTIFY THAT THE WITHIN
INSTRUMENT WAS FILED AND RECORDED
AT RECORDER'S OFFICE
FEE \$ \$3.00 Aluno
DRAFT JUN 28 '82 - 3 30 PM
DOCKET 1600 PAGE 330 NO 12002
331


STAR # 12

102
A MC
183440

Township
20 South

23

SCALE 1"=1,000



The bearings and distances between the corners of this claim are as follows:

Beginning at the N.W. Corner, a 2" X 2" monument, which is the Location Corner of this Claim; thence N., a distance of 600 feet to the N.E. Corner, a 2" X 2" monument; thence E., a distance of 1,500 feet to the S.E. Corner; a 2" X 2" monument; thence S., a distance of 700 feet to the S.W. Corner, a 2" X 2" monument; thence N., a distance of 1,500 feet to the point of beginning. The S.W. Corner of the claim bears N. 47° E., a distance of 820 feet from the (Quarter) Section Corner, common to Sections 23, 24, 25 and 27, Township 20 S., Range 22 E., G&SRD&M.

NOTICE OF LOCATION
(Lode)

STAR # 13

103
A MC 183441

NOTICE IS HEREBY GIVEN THAT the Star #13
lode mining claim was located by R.A. JAMESON, Agent
whose address is 222 N. 3rd St., Tucson, Arizona 85703
on June 1, 1982.

This claim is 1,500 feet in length along the vein or deposit
of mineral-bearing rock in place and 600 feet in width (300 feet on
either side of the center line of the claim), forming a claim in the
shape of a parallelogram. The general course of the claim is
North-South. This notice is posted at the North-East
corner of the claim, which location monument is in Section 23,
Township 20 South, Range 22 East, Gadsden.

The claim is situated in the Tombstone Mining
District approximately 1/4 miles South of Tombstone
and falls within the S.W. 1/4 and S.E. 1/4 2 of section(s)
23, Township 20 South, Range 22 East, Gadsden,
Maricopa County, Arizona.

The North-East Corner of this claim lies 1,750 feet
on a bearing of S. 25 E. from the South-East Corner
of section 23, Township 20 South, Range 22 East,
Gadsden.

RECORDED
JUN 19 PM '82
COUNTY CLERK'S OFFICE
TUCSON, ARIZONA

R.A. Jameson AGENT

STATE OF ARIZONA
COUNTY OF COCHISE
DEPUTY CLERK
INDEXED
FILED
JUN 28 1982
1600

LOCATOR
MINING CLAIM
FILED AND RECORDED
AT R.O. # 1600
FILE # 1600
DRAFT
JUN 28 1982 3 30 PM
DOCKET # 1600 PAGE 332 NO 12003
333


A.M.C. 183441



SCALE 1"=1,000

Township 20 South

23



N 25° E
1750

The bearings and distances between the corners of this claim are as follows:

Beginning at the N.E. Corner, a 2" X 2" monument, which is the Location Corner of this Claim; thence S., a distance of 600 feet to the S.W. Corner, a 2" X 2" monument; thence W. a distance of 1,500 feet to the S.E. Corner; a 2" X 2" monument; thence N., a distance of 600 feet to the N.W. Corner, a 2" X 2" monument; thence E. a distance of 1,500 feet to the point of beginning. The N.E. Corner of the claim bears N. 25° E., a distance of 1,750 feet from the (Quarter) Section Corner, common to Sections 23, 24, 25 and 27, Township 20 S., Range 22 E., G&SRB&M.

NOTICE OF LOCATION
(Lode)


STAR # 14
A MC 183442
105

NOTICE IS HEREBY GIVEN that the STAR #14
lode mining claim was located by R.A. HAMILTON, Agent
whose address is P.O. Box 5943, Tucson, Arizona 85703
on June 1, 1982.

This claim is 1,500 feet in length along the vein or deposit
of mineral-bearing rock in place and 600 feet in width (300 feet on
either side of the center line of the claim), forming a claim in the
shape of a parallelogram. The general course of the claim is
East-West. This notice is posted at the North-West
corner of the claim, which location monument is in Section 23,
Township 20 South, Range 22 West, GASHBACH.

The claim is situated in the Gashbach Mining
District approximately 1/4 mile South of
and falls within the 2 of Section(s)
23, Township 20 South, Range 22 West,
Gashbach County, Arizona.

The Northwest corner of this claim lies 1,750 feet
on a bearing of N. 21° E. from the South-East
of Section 23, Township 20 South, Range
GASHBACH.



STATE OF ARIZONA
DEPARTMENT OF MINES
TUCSON, ARIZONA
COUNTY RECORDER
DEPUTY DRAFT

Locator
CLAIM HAS BEEN FILED AND RECORDED
AT RECORDER'S OFFICE

FEE \$3.00 *Waneo*

INDEXED
SERIALIZED
FILED

DOCKET NO. 12004
JUN 28 '82 3:30 PM
Docket 1600

DKT 1600 PAGE 334

REC'D
OFFICE

Township
20 South

23

SCALE 1"=1,000

STAR 14

N 25° E
1750'

The bearings and distances between the corners of this claim are as follows:

Beginning at the N.W. Corner, a 2" X 2" monument, which is the Location Corner of this Claim; thence E., a distance of 1,500 feet to the N.E. Corner, a 2" X 2" monument; thence S. a distance of 600 feet to the S.E. Corner; a 2" X 2" monument; thence W., a distance of 1,500 feet to the S.W. Corner, a 2" X 2" monument; thence N. a distance of 600 feet to the point of beginning. The N.W. Corner of the claim bears N. 25° E., a distance of 1,750 feet from the (Quarter) Section Corner, common to Sections 20, 21, 26 & 27, Township 20 S., Range 22 E., G&SR&M.

NOTICE OF LOCATION
(Lode)

STAR # 15 1107

A MC 183443

NOTICE IS HEREBY GIVEN that the STAR #15
lode mining claim was located by H.A. HAMILTON, Agent
whose address is P.O. Box 5043, Tucson, Arizona 85703
on June 1, 19 82.

This claim is 1,500 feet in length along the vein or deposit
of mineral-bearing rock in place and 600 feet in width (300 feet on
either side of the center line of the claim), forming a claim in the
shape of a parallelogram. The general course of the claim is East-West
East-West. This notice is posted at the South-East
corner of the claim, which location monument is in section 23,
Township 20 South, Range 22 East, G&SRB&M.

The claim is situated in the Tombstone Mining
District approximately 2 1/4 miles South of Tombstone
and falls within the S.W. 1/4 and S.E. 1/4 2 of Section(s)
23 and 24, Township 20 South, Range 22 East, G&SRB&M,
Cochise County, Arizona.

The South-East corner of this claim lies 1,750
on a bearing of N. 45 W. from the South-West
of Section 23, Township 20 South, Range 22 East,
G&SRB&M.

RECORDED
JUN 27 1982
19 PM '82
COUNTY CLERK
COCHISE COUNTY, ARIZONA
RECORDS & DEEDS OFFICE

R.A. Hamilton Agent
Locator



STATE OF ARIZONA
COUNTY OF COCHISE] SS.
I HEREBY CERTIFY THAT THE WITHIN
INSTRUMENT WAS FILED AND RECORDED
AT R.O.L. OF DEPT.
CHRISTINE BRIGDES, COUNTY RECORDER
DEPUTY

I HEREBY CERTIFY THAT THE WITHIN
INSTRUMENT WAS FILED AND RECORDED
AT R.O.L. OF DEPT.
FEE \$ \$3.00 Almeo
DRAFT

DMT 1600 PAGE 336

INDEXED
DIGITAL
FILED

JUN 28 '82 - 3 30 PM
1600 PAGE 336 NO 12005

Township 20 South

23

SCALE 1"=1,000



A MC 183443

The bearings and distances between the corners of this claim are as follows:

Beginning at the S.E. Corner, a 2" X 2" monument, which is the Location Corner of this Claim; thence W., a distance of 1,500 feet to the S.W. Corner, a 2" X 2" monument; thence N. a distance of 600 feet to the N.W. Corner; a 2" X 2" monument; thence E., a distance of 1,500 feet to the N.E. Corner, a 2" X 2" monument; thence S., a distance of 600 feet to the point of beginning. The S.E. Corner of the claim bears N. 26° E., a distance of 1,750 feet from the (Quarter) Section Corner, common to Sections 22, 23, 26 & 27, Township 20 S., Range 22 E., G&SRB&M.

NOTICE OF LOCATION
(Lode)

STAR # 16 1104

A M C 183444

NOTICE IS HEREBY GIVEN that the STAR #16
lode mining claim was located by R.A. HAMILTON, Agent
whose address is P.O. Box 5343, Tucson, Arizona 85703
on June 1, , 19 82 .

This claim is 1,500 feet in length along the vein or deposit
of mineral-bearing rock in place and 600 feet in width (300 feet on
either side of the center line of the claim), forming a claim in the
shape of a parallelogram. The general course of the claim is North-South
North-South. This notice is posted at the South-West
corner of the claim, which location monument is in Section 23 ,
Township 20 North , Range 32 West , GERMANY.

The claim is situated in the Yukon Mining
District approximately 1.4 miles South of Phoenix
and falls within the S.W. 1/4 2 of Section(s)
23 , Township 20 North , Range 32 West , GERMANY,
Coconino County, Arizona.

The South-West corner of this claim lies 1,700 feet
on a bearing of N. 30° W. from the South-West corner
of Section 23 , Township 20 North , Range 32 West
GERMANY.

RECORDS OFFICE
JUN 20 PM 1982

R.A. Hamilton AGENT
Locator

STATE OF ARIZONA
COUNTY OF COCHISE] SS.
BY MY HAND AND OFFICIAL SEAL
DEPUTY COUNTY RECORDER
DEPUTY
INDEXED FILED
JUN 28 1982

I HEREBY CERTIFY THAT THE WITHIN
INSTRUMENT WAS FILED AND RECORDED
AT REQUEST OF:

FILE \$ \$3.00 Wanco
DRAFT

JUN 28 '82 3:50 PM
460 338 12006
DCKET PAGE NO 339

DKT 1600 PAGE 338

STAR# 16 1110

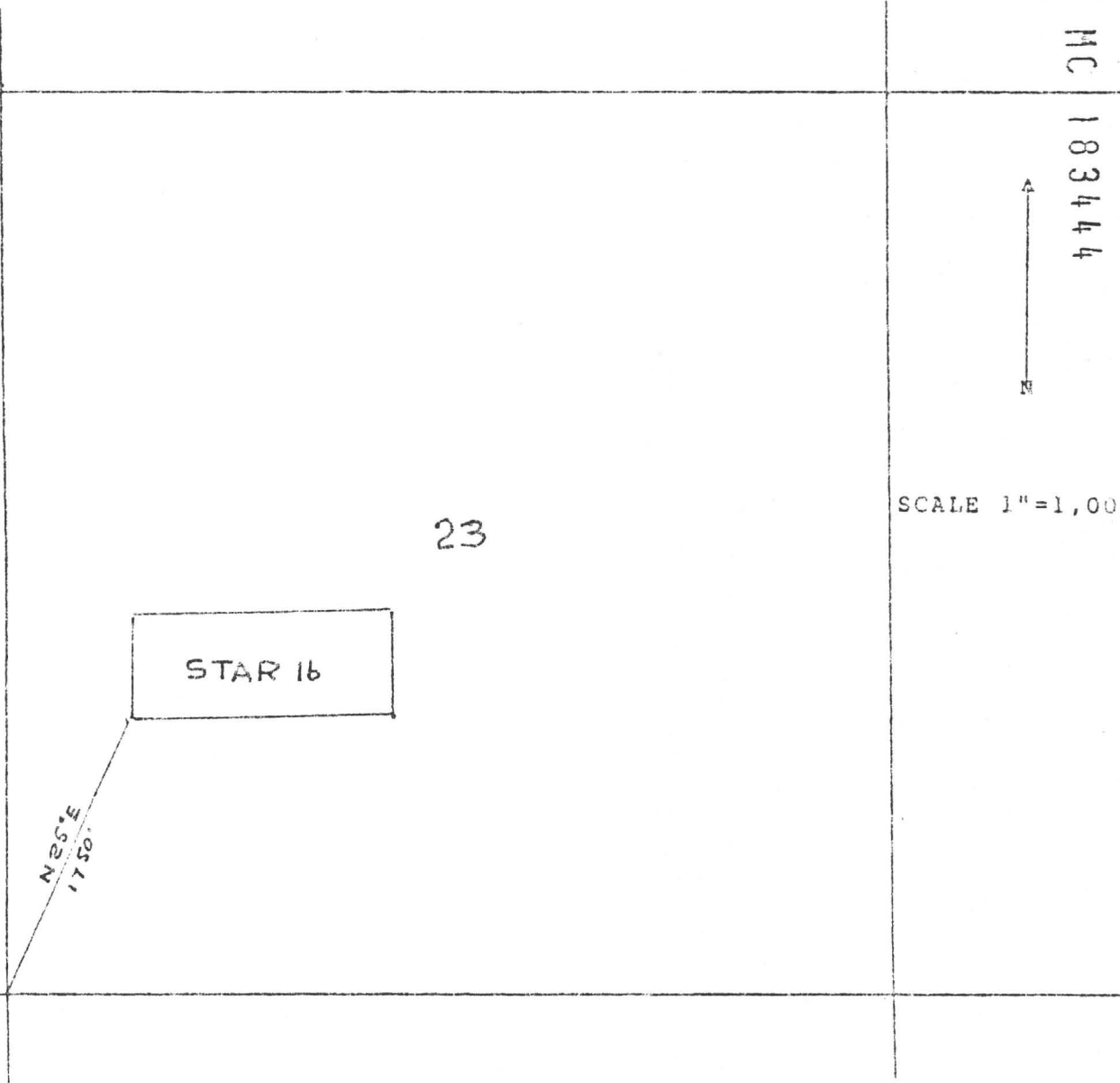
Range 22 East

A MC 183444

Township 20 South

23

SCALE 1"=1,000



The bearings and distances between the corners of this claim are as follows:

Beginning at the S.W. Corner, a 2" X 2" monument, which is the Location Corner of this Claim; thence N., a distance of 600 feet to the N.W. Corner, a 2" X 2" monument; thence E. a distance of 1,500 feet to the N.E. Corner; a 2" X 2" monument; thence S., a distance of 600 feet to the S.E. Corner, a 2" X 2" monument; thence W. a distance of 1,500 feet to the point of beginning. The S.W. Corner of the claim bears N. 25° E., a distance of 1,750 feet from the (Quarter) Section Corner, common to Sections 22 and 23, Township 20 S., Range 22 E., G&SRB&M.

DATE 1900 PAGE 339

1364 178

NOTICE OF LOCATION
(Lode)

A MC 183479

NOTICE IS HEREBY GIVEN that the STAR #16 A
lode mining claim was located by R.A. HAMILTON, Agent
whose address is P.O. Box 9843, Tucson, Arizona 85703
on June 1, , 19 82 .

This claim is 1,500 feet in length along the vein or deposit
of mineral-bearing rock in place and 600 feet in width (300 feet on
either side of the center line of the claim), forming a claim in the
shape of a parallelogram. The general course of the claim is _____
North-South . This notice is posted at the South-East
corner of the claim, which location monument is in Section 23 ,
Township 20 South , Range 22 East , G&SR&M.

The claim is situated in the Tombstone Mining
District approximately 2.5 miles South Of Tombstone 1
and falls within the S.W. 1/4 and N.W. 1/4 2 of Section(s)
23 , Township 20 South , Range 22 East , G&SR&M,
Cochise County, Arizona.

The South-East Corner of this claim lies 2,500
on a bearing of N. 31° 30' E. from the South-West Corner
of Section 23 , Township 20 South , Range _____ ,
G&SR&M.

RECORDED
INDEXED
JUN 20 11 1982
COUNTY CLERK
COCHISE COUNTY, ARIZONA

R.A. Hamilton AGENT
Locator

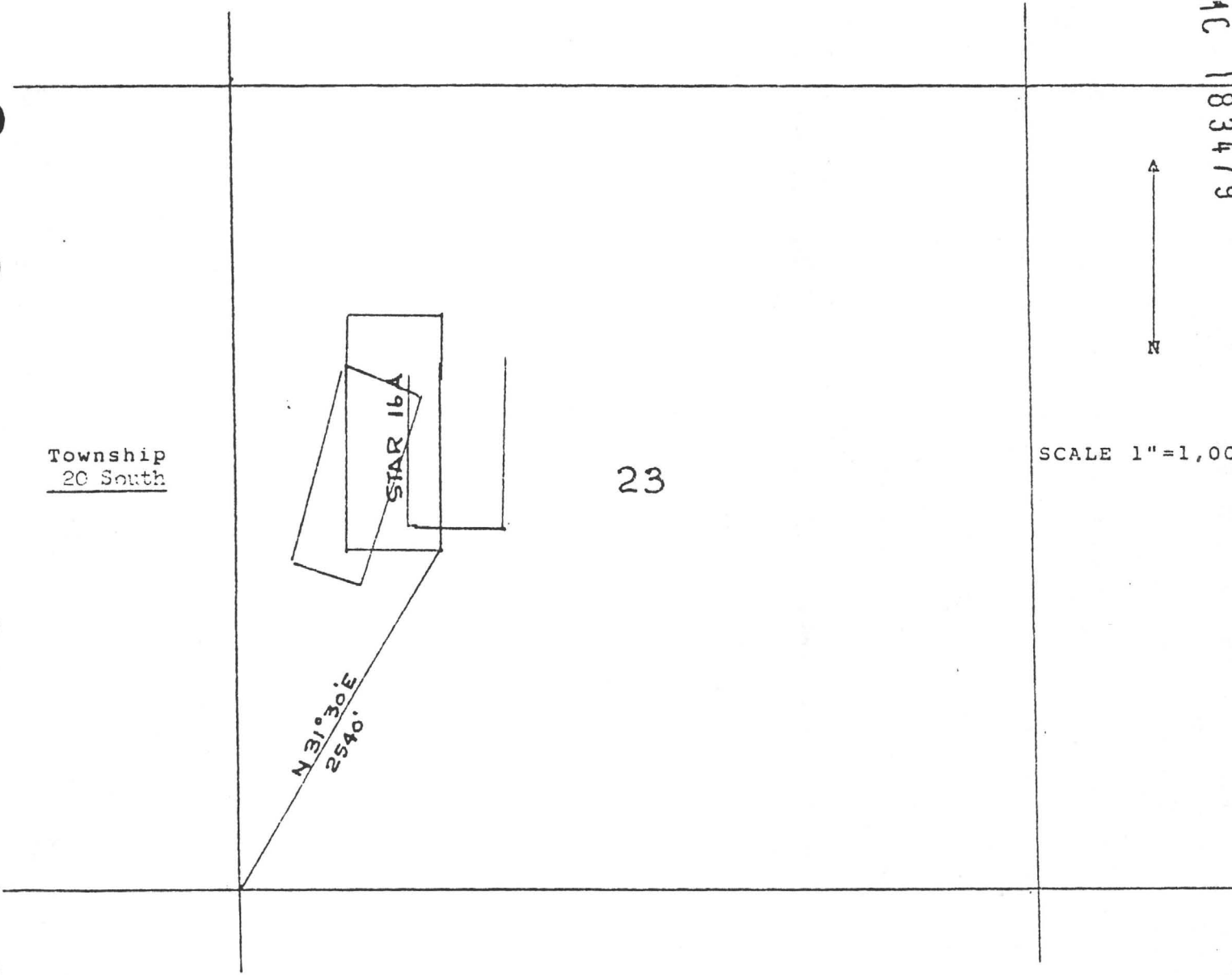


STATE OF ARIZONA]
COUNTY OF COCHISE] SS.
WITNESS MY HAND AND OFFICIAL SEAL
CHRISTINE RHODES, COUNTY RECORDER
[Signature] DEPUTY

I HEREBY CERTIFY THAT THE WITHIN
INSTRUMENT WAS FILED AND RECORDED
AT REQUEST OF: Alan Co
FEE \$ 3.00
DRAFT _____
JUN 28 '82 - 3 30 PM
DOCKET 1600 PAGE 340 NO 12007
341

PLAT THE STAR # 16A (X) LODGE CLAIM
) PLACER CLAIM
) MILL SITE
Cochise County, Arizona
 Range 22 East

A MC 183479



The bearings and distances between the corners of this claim are as follows:
 Beginning at the S.E. Corner, a 2" X 2" monument, which is the Location Corner of this Claim; thence W., a distance of 600 feet to the S.W. Corner, a 2" X 2" monument; thence N. a distance of 1,500 feet to the N.W. Corner; a 2" X 2" monument; thence E., a distance of 600 feet to the N.E. Corner, a 2" X 2" monument; thence S. a distance of 1,500 feet to the point of beginning. The S.E. Corner of the claim bears N. 31° 30' E., a distance of 2,540 feet from the (Quarter) Section Corner, common to Sections 22 and 23, Township 20 S., Range 22 E., G&SRB&M.

NOTICE OF LOCATION
(Lode)

NOTICE IS HEREBY GIVEN that the SEMP #16 B
lode mining claim was located by R.A. HAMILTON, Agent
whose address is P.O. Box 5843, Tucson, Arizona 85703
on June 1, , 19 82 .

This claim is 1,500 feet in length along the vein or deposit
of mineral-bearing rock in place and 600 feet in width (300 feet on
either side of the center line of the claim), forming a claim in the
shape of a parallelogram. The general course of the claim is
North-South . This notice is posted at the South-West
corner of the claim, which location monument is in Section 23 ,
Township 20 South , Range 22 East , G&SRB&M.

The claim is situated in the Tombstone Mining
District approximately 2.3 miles South of Tombstone 1
and falls within the S.W. 1/4 and N.W. 1/4 2 of Section(s)
23 , Township 20 South , Range 22 East , G&SRB&M,
 County, Arizona.

The South-West Corner of this claim lies 2,540 feet
on a bearing of N. 31° 30' E. from the South-West Corner
of Section 23 , Township 20 South , Range 22 East ,
G&SRB&M.

R.A. Hamilton Agent
Locator

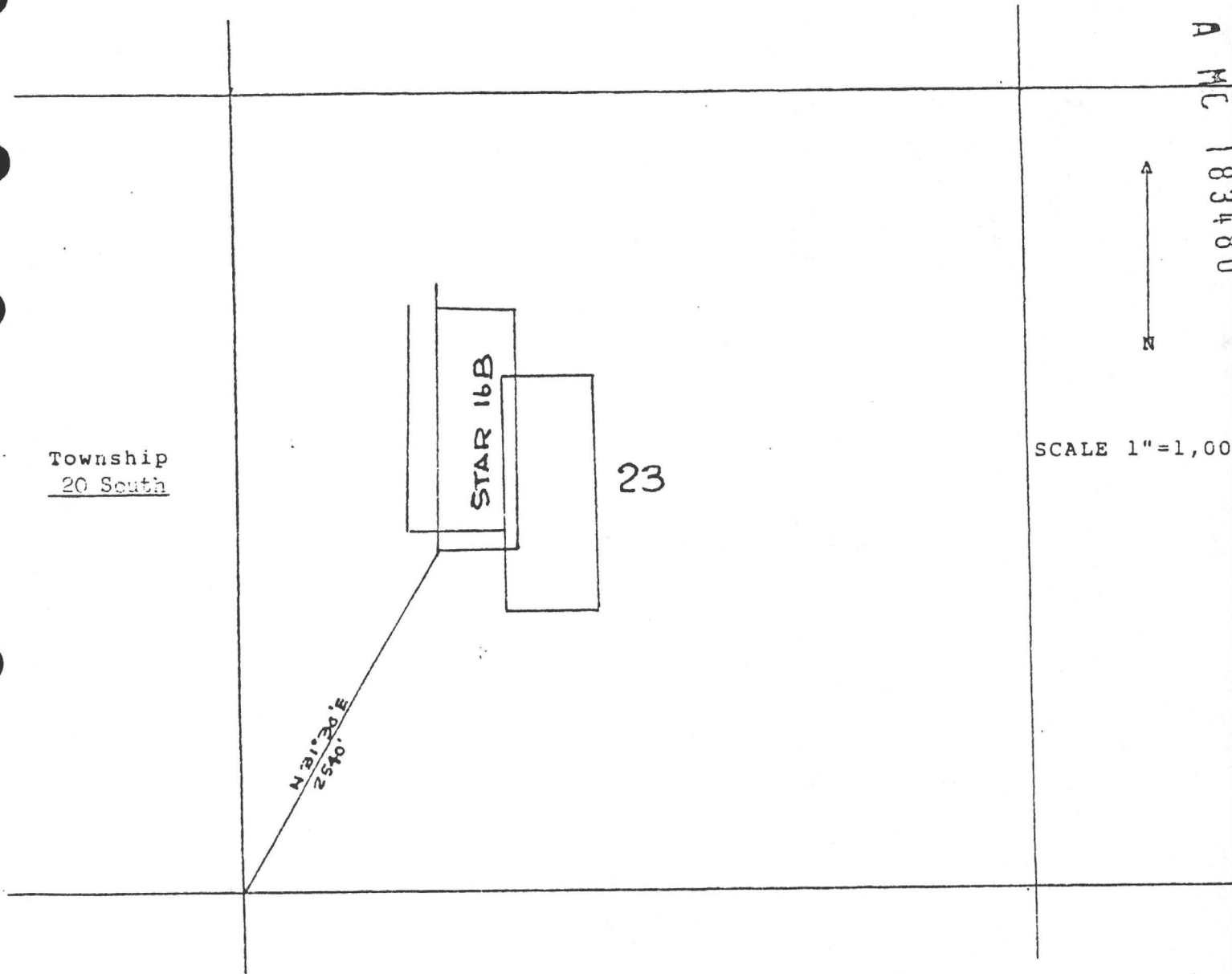
STATE OF ARIZONA]
COUNTY OF COCHISE] SS.
WITH MY HAND AND OFFICIAL SEAL
CHRISTINE RHODES, COUNTY RECORDER
DEPUTY
INDEXED FILED
JUN 28 1982
Ar

I HEREBY CERTIFY THAT THE WITHIN
INSTRUMENT WAS FILED AND RECORDED
AT REQUEST OF: Alan
FEE \$ 3.00
DRAFT
JUN 28 '82 3:30 PM
DOCKET 1600 PAGE 342 NO 12008
2112

RECORDED
INDEXED
JUN 20 1982
COUNTY OF COCHISE
OFFICE

A MC 183481

Range 22 East



The bearings and distances between the corners of this claim are as follows:
 Beginning at the S.W. Corner, a 2" X 2" monument, which is the Location Corner of this Claim; thence N., a distance of 1,500 feet to the N.W. Corner, a 2" X 2" monument; thence E. a distance of 600 feet to the N.E. Corner; a 2" X 2" monument; thence S., a distance of 1,500 feet to the S.E. Corner, a 2" X 2" monument; thence W. a distance of 600 feet to the point of beginning. The S.W. Corner of the claim bears N. 31° 30' E., a distance of 2,540 feet from the (Quarter) Section Corner, common to Sections 22 and 23, Township 20 S., Range 22 E., G&SRB&M.

NOTICE OF LOCATION
(Lode)

STAR # 17

1115
A MC 183445

NOTICE IS HEREBY GIVEN that the STAR #17
lode mining claim was located by R.A. Hermitz, Agent
whose address is P.O. Box 5043, Tucson, Arizona 85703
on June 1, , 19 82 .

This claim is 1,500 feet in length along the vein or deposit
of mineral-bearing rock in place and 600 feet in width (300 feet on
either side of the center line of the claim), forming a claim in the
shape of a parallelogram. The general course of the claim is East-South
East-South . This notice is posted at the North-East
corner of the claim, which location monument is in Section 12 ,
Township 30 North , Range 22 East , GASHKAW.

The claim is situated in the Prinstone Mining
District approximately 2.2 miles S.W. of Tombstone
and falls within the S.E. 1/4, S.W. 1/4, N.E. 1/4, N.W. 1/4 2 of Section(s)
12 , Township 30 North , Range 22 East , GASHKAW,
Maricopa County, Arizona.

The North-East Corner of this claim lies 2,000 feet
on a bearing of N. 30° 30' W. from the South-East Corner
of Section 12 , Township 30 North , Range 22 East ,
GASHKAW.

R.A. Hermitz AGENT
Locator



STATE OF ARIZONA] SS.
COUNTY OF COCHISE]
WITNESS MY HAND AND OFFICIAL SEAL
CHRISTINE RHODES, COUNTY RECORDER

[Signature] DEPUTY DRAFT
INDEXED FILED
1600 344 12009

I HEREBY CERTIFY THAT THE WITHIN
INSTRUMENT WAS FILED AND RECORDED
AT REQUEST OF:

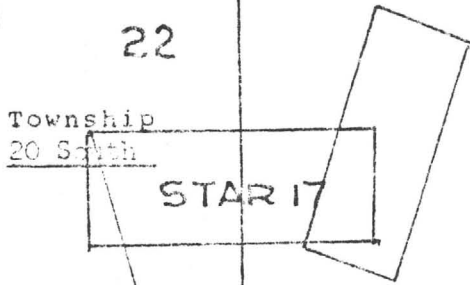
FEE \$ 1.00 Alano
DATE JUN 28 '82 - 3 30 PM
DOCKET 1600 PAGE 344 DKT 12009
345

RECORDS & OFFICE

DKT 1600 FACE 344



SCALE 1"=1,000'



22

23

Township 20 South

STAR 17

N. 15° 30' W.
2800'

The bearings and distances between the corners of this claim are as follows:

Beginning at the N.W. Corner, a 2" X 2" monument, which is the Location Corner of this Claim; thence E., a distance of 1,500 feet to the N.E. Corner, a 2" X 2" monument; thence S. a distance of 600 feet to the S.E. Corner; a 2" X 2" monument; thence W., a distance of 1,500 feet to the S.W. Corner, a 2" X 2" monument; thence N. a distance of 600 feet to the point of beginning. The N.W. Corner of the claim bears N. 15° 30' W., a distance of 2,800 feet from the (Quarter) Section Corner, common to Sections 22 and 23, Township 20 S., Range 22 E., G&SRB&M.

NOTICE OF LOCATION
(Lode)

STAR # 18 1117

A MC 183446

NOTICE IS HEREBY GIVEN that the STAR #18
lode mining claim was located by R.A. HAMILTON, Agent
whose address is P.O. Box 543, Tucson, Arizona 85703
on June 1, , 19 82 .

This claim is 1,500 feet in length along the vein or deposit
of mineral-bearing rock in place and 600 feet in width (300 feet on
either side of the center line of the claim), forming a claim in the
shape of a parallelogram. The general course of the claim is North-South
North-South. This notice is posted at the South-West
corner of the claim, which location monument is in Section 22 ,
Township 20 South , Range 22 East , G&SB&M.

The claim is situated in the Tombstone Mining
District approximately 2.3 miles S.W. of Tombstone
and falls within the N.W. 1/4 and N.E. 1/4 2 of Section(s)
22 , Township 20 South , Range 22 East , G&SB&M,
Yavapai County, Arizona.

The South-West Corner of this claim lies 2,500 feet
on a bearing of N. 10° 30' W. from the South-East Corner
of Section 22 , Township 20 South , Range 22 East ,
G&SB&M.

R.A. Hamilton AGENT
Locator

RECORDED
JUN 28 1 28 PM '82
CLERK OF COUNTY OFFICE
YAVAPAI COUNTY ARIZONA



STATE OF ARIZONA]
COUNTY OF COCHISE] SS.
WITNESS MY HAND AND OFFICIAL SEAL
CHRISTINE RHODES, COUNTY RECORDER
[Signature] DEPUTY

I HEREBY CERTIFY THAT THE WITHIN
INSTRUMENT WAS FILED AND RECORDED
AT R. O. S. O. F.

FEE \$ 33.00 illamco

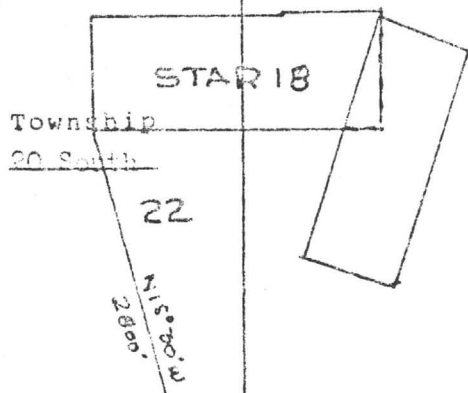
INDEXED
FILED
RECORDED

DRAFT
1600
DOCKET
PAGE 346
NO 12010
JUN 28 82 5 30 PM

PAGE 346

N
M C 183446
N

SCALE 1"=1,000



The bearings and distances between the corners of this claim are as follows:

Beginning at the S.W. Corner, a 2" X 2" monument, which is the Location Corner of this Claim; thence N., a distance of 600 feet to the N.W. Corner, a 2" X 2" monument; thence E. a distance of 1,500 feet to the N.E. Corner; a 2" X 2" monument; thence S., a distance of 600 feet to the S.E. Corner, a 2" X 2" monument; thence W. a distance of 1,500 feet to the point of beginning. The S.W. Corner of the claim bears N. 15° 30' W., a distance of 2,800 feet from the (Quarter) Section Corner, common to Sections 22 and 23, Township 20 S., Range 22 E., G&SRB&M.

NOTICE OF LOCATION
(Lode)

STAR # 19 1119

A H C 183447

NOTICE IS HEREBY GIVEN that the STAR #19
lode mining claim was located by R.A. HAMPTON, Agent
whose address is P.O. Box 5643, Tucson, Arizona 85703
on June 1, , 1982.

This claim is 3,000 feet in length along the vein or deposit
of mineral-bearing rock in place and 600 feet in width (300 feet on
either side of the center line of the claim), forming a claim in the
shape of a parallelogram. The general course of the claim is North-South.
This notice is posted at the North-East
corner of the claim, which location monument is in Section 23,
Township 30 South, Range 22 East, G&SR30N.

The claim is situated in the Tombstone Mining
District approximately 2 miles north of Tombstone
and falls within the N.M. 170 2 of Section(s)
23, Township 30 South, Range 22 East, G&SR30N,
Cochise County, Arizona.

The North-East Corner of this claim lies 3,000 feet
on a bearing of N. 10° 00' E. from the South-West Corner
of Section 23, Township 30 South, Range 22 East,
G&SR30N.

R.A. Hampton AGENT
Locator

CLERK OF COUNTY OFFICE
JUN 20 1982

STATE OF ARIZONA }
COUNTY OF COCHISE } SS.

I HEREBY CERTIFY THAT THE WITHIN
INSTRUMENT WAS FILED AND RECORDED
AT REQUEST OF:



WITNESS MY HAND AND OFFICIAL SEAL
OF COCHISE COUNTY, ARIZONA
[Signature] DEPUTY

FEE \$ \$2.00 Alamo
DRAFT _____
DATE JUN 28 '82 - 3 30 PM
DOCKET 1600 PAGE 348 NO 12011
349

INDEXED
PHOTOSTAT
COMPLETED
DUPLICATED

DKT 1600 PAGE 348

STAR # 19

1120
A MC

Range 22 East

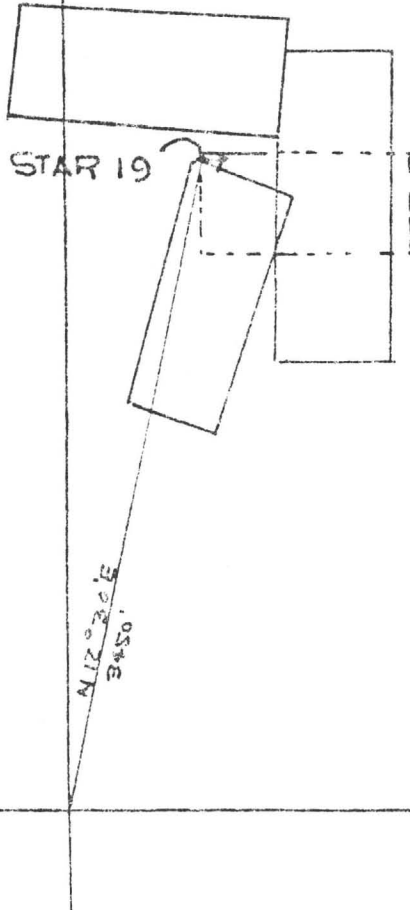
183447



SCALE 1"=1,000'

Township
20 South

23



The bearings and distances between the corners of this claim are as follows:

Beginning at the N.W. Corner, a 2" X 2" monument, which is the Location Corner of this Claim; thence E., a distance of 1,500 feet to the N.E. Corner, a 2" X 2" monument; thence S. a distance of 600 feet to the S.E. Corner; a 2" X 2" monument; thence W., a distance of 1,500 feet to the S.W. Corner, a 2" X 2" monument; thence N. a distance of 600 feet to the point of beginning. The N.W. Corner of the claim bears N. 12° 30' E., a distance of 3,450 feet from the (Quarter) Section Corner, common to Sections 22 and 23, Township 20 S., Range 22 E., G&SRB&M.

DET 1600 FACE 349

NOTICE OF LOCATION
(Lo.1a)

STAR # 20 112

A HC 183448

NOTICE IS HEREBY GIVEN that the STAR #20
lode mining claim was located by R.A. HAMILTON, Agent
whose address is P.O. Box 1243, Tucson, Arizona 85703
on June 1, 1982.

This claim is 1,300 feet in length along the vein or deposit
of mineral-bearing rock in place and 600 feet in width (300 feet on
either side of the center line of the claim), forming a claim in the
shape of a parallelogram. The general course of the claim is
North-South. This notice is posted at the North-West
corner of the claim, which location monument is in Section 22,
Township 20 North, Range 22 East, GASHBAN.

The claim is situated in the Taborone Mining
District approximately 2 miles South of Taborone
and falls within the H.E. 1/4 and E.W. 1/4 2 of Section(s)
22 and 23, Township 20 North, Range 22 East, GASHBAN,
Graham County, Arizona.

The North-West corner of this claim lies 1,300 feet
on a bearing of S. 27° W. from the North-East corner
of Section 22, Township 20 North, Range 22 East,
GASHBAN.

R.A. Hamilton Agent
Locator

STATE OF ARIZONA
COUNTY OF COCHISE
RECORDS OFFICE
JUN 28 1982



STATE OF ARIZONA
COUNTY OF COCHISE] SS.
I HEREBY CERTIFY THAT THE WITHIN
INSTRUMENT WAS FILED AND RECORDED
AT REQUEST OF
R. A. HAMILTON
DEPUTY COUNTY RECORDER

I HEREBY CERTIFY THAT THE WITHIN
INSTRUMENT WAS FILED AND RECORDED
AT REQUEST OF
R. A. HAMILTON
DEPUTY COUNTY RECORDER

INDEXED FILED
M M M

1600 JUN 28 82 3 30 PM
DOCKET 1600 PAGE 350
351

DKT 1600 PAGE 350

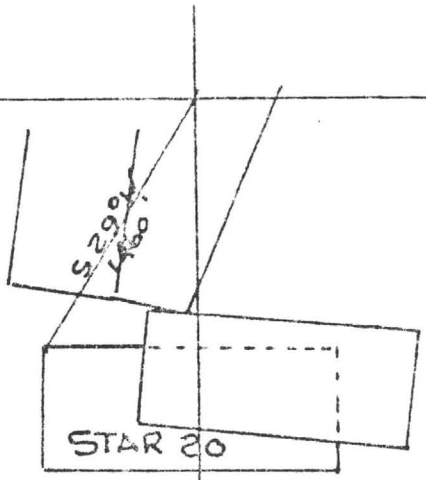
A.M.C. 183448



SCALE 1"=1,000

Township 20 South

23



The bearings and distances between the corners of this claim are as follows:

Beginning at the N.W. Corner, a 2" x 2" monument, which is the Location Corner of this Claim; thence E., a distance of 1,500 feet to the N.E. Corner, a 2" x 2" monument; thence S. a distance of 600 feet to the S.E. Corner; a 2" x 2" monument; thence W., a distance of 1,500 feet to the S.W. Corner, a 2" x 2" monument; thence N. a distance of 600 feet to the point of beginning. The N.W. Corner of the claim bears S. 29° W., a distance of 1,460 feet from the (Quarter) Section Corner, common to Sections 22 and 23, Township 20 S., Range 22 E., G&SRB&M.

NOTICE OF LOCATION
(Lode)

STAR # 21 1123

A MC 183449

NOTICE IS HEREBY GIVEN that the STAR #21
lode mining claim was located by R.A. HAMILTON, Agent
whose address is P.O. Box 5053, Tucson, Arizona 85703
on June 1, , 1982.

This claim is 1,500 feet in length along the vein or deposit
of mineral-bearing rock in place and 600 feet in width (300 feet on
either side of the center line of the claim), forming a claim in the
shape of a parallelogram. The general course of the claim is North-South.
This notice is posted at the South-West
corner of the claim, which location monument is in Section 23,
Township 20 South, Range 22 East, GASHBACH.

The claim is situated in the Tombstone Mining
District approximately 2 miles South of Tombstone
and falls within the N.W. 1/4 2 of Section(s)
23, Township 20 South, Range 22 East, GASHBACH,
Coconino County, Arizona.

The South-West Corner of this claim lies 3,450 feet
on a bearing of N. 12° 30' E. from the South-West Corner
of Section 23, Township 20 South, Range 22 East,
GASHBACH.

R.A. Hamilton AGENT



STATE OF ARIZONA
COUNTY OF COCONINO } SS.
I HEREBY CERTIFY THAT THE WITHIN
INSTRUMENT WAS FILED AND RECORDED
AT REQUEST OF:
CHRISTINE RHODES, COUNTY RECORDER
DEPUTY

INDEXED
FILED
SERIALIZED
MAY 28 1982

I HEREBY CERTIFY THAT THE WITHIN
INSTRUMENT WAS FILED AND RECORDED
AT REQUEST OF:

FEE \$ 33.00 *Colman*

DRAFT

1600

DOCKET

JUN 28 '82 - 3 30 PM
PAGE 352 NO 12013
353

DKT 1600 PAGE 352

RECORDS OFFICE

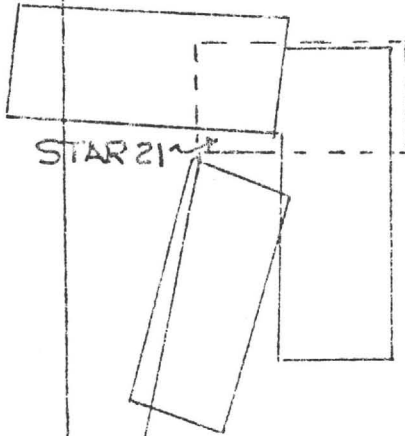
A H C 183449



SCALE 1"=1,000'

Township 20 South

23



The bearings and distances between the corners of this claim are as follows:

Beginning at the S.W. Corner, a 2" X 2" monument, which is the Location Corner of this Claim; thence N., a distance of 600 feet to the N.W. Corner, a 2" X 2" monument; thence E. a distance of 1,500 feet to the N.E. Corner; a 2" X 2" monument; thence S., a distance of 600 feet to the S.E. Corner, a 2" X 2" monument; thence W. a distance of 1,500 feet to the point of beginning. The S.W. Corner of the claim bears N. 12° 30' E., a distance of 3,450 feet from the (Quarter) Section Corner, common to Sections 22 and 23, Township 20 S., Range 22 E., G&SRB&M.

NOTICE OF LOCATION
(Lode)

STAR # 22

REC 183450

NOTICE IS HEREBY GIVEN that the STAR # 22
lode mining claim was located by R.A. HAMILTON, Agent
whose address is P.O. Box 313, Tucson, Arizona 85703
on June 1, 1982.

This claim is 1,500 feet in length along the vein or deposit
of mineral bearing rock in place and 600 feet in width (300 feet on
either side of the center line of the claim), forming a claim in the
shape of a parallelogram. The general course of the claim is East-West.
This notice is posted at the South-East
corner of the claim, which location monument is in Section 22,
Township 20 South, Range 22 East, G&SB&M.

The claim is situated in the Tombstone Mining
District approximately 2 miles South of Tombstone
and falls within the N.E. 1/4 and N.W. 1/4 2 of section(s)
22, Township 20 South, Range 22 East, G&SB&M,
Cochise County, Arizona.

The South-West Corner of this claim lies 1,400
on a bearing of S. 25° W. from the South-East Corner
of section 22, Township 20 South, Range 22 East,
G&SB&M.

REC'D
CLERK'S OFFICE
JUN 20 PM '82

R.A. Hamilton Agent



STATE OF ARIZONA]
COUNTY OF COCHISE] SS.

WITNESS MY HAND AND OFFICIAL SEAL
CHRISTINE WIGGLES, COUNTY RECORDER

[Signature] DEPUTY DRAFT

LOCATOR
I HEREBY CERTIFY THAT THE WITHIN
INSTRUMENT WAS FILED AND RECORDED
AT REQUEST OF:

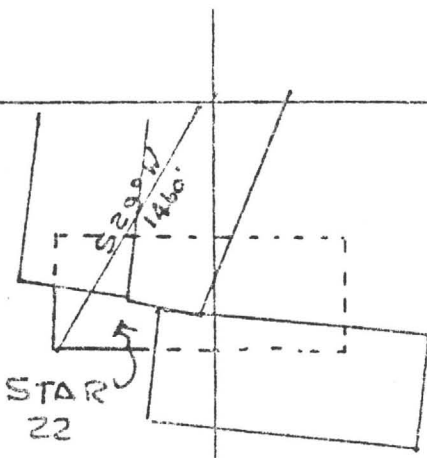
FEE \$ 52.00 *Alamo*

JUN 28 '82 - 3:30 PM

INDEXED
FILED
SERIALIZED
FILED

1600
DOCKET PAGE 354 NO 12014

BKT 1600 PAGE 354



A
M.C. 183450



Township
20 South

SCALE 1" = 1,000

23

22

The bearings and distances between the corners of this claim are as follows:

Beginning at the S.W. Corner, a 2" X 2" monument, which is the Location Corner of this Claim; thence N., a distance of 600 feet to the N.W. Corner, a 2" X 2" monument; thence E. a distance of 1,500 feet to the N.E. Corner; a 2" X 2" monument; thence S., a distance of 600 feet to the S.E. Corner, a 2" X 2" monument; thence W. a distance of 1,500 feet to the point of beginning. The S.W. Corner of the claim bears S. 29° W., a distance of 1,460 feet from the (Quarter) Section Corner, common to Sections 22 and 23, Township 20 S., Range 22 E., G&SRB&M.

NOTICE OF LOCATION
(Lode)

NOTICE IS HEREBY GIVEN that the STAR #22 A
lode mining claim was located by R.A. HAMILTON, Agent
whose address is P.O. Box 5843, Tucson, Arizona 85703
on June 1, , 1982 .

This claim is 1,500 feet in length along the vein or deposit
of mineral-bearing rock in place and 600 feet in width (300 feet on
either side of the center line of the claim), forming a claim in the
shape of a parallelogram. The general course of the claim is East-
West . This notice is posted at the South-East
corner of the claim, which location monument is in Section 23 ,
Township 20 South , Range 22 East , G&SRB&M.

The claim is situated in the Tombstone Mining
District approximately 1 3/4 miles South of Tombstone
and falls within the N.E. 1/4 & N.W. 1/4 2 of Section(s)
22 and 23 , Township 20 South , Range 22 East , G&SRB&M,
Cochise County, Arizona.

The South-East Corner of this claim lies 1,045 feet
on a bearing of S. 44° 15' E. from the North-West Corner
of Section 23 , Township 20 South , Range 22 East
G&SRB&M.

R.A. Hamilton AGENT
Locator



STATE OF ARIZONA
COUNTY OF COCHISE | SS.
WITNESS MY HAND AND OFFICIAL SEAL
CHRISTINE RHODES, COUNTY RECORDER
DEPUTY

INDEXED
P. O. DIST. COMM. (NE. 3)
FILED
M
M

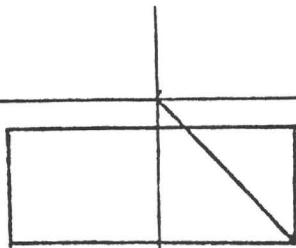
I HEREBY CERTIFY THAT THE WITHIN
INSTRUMENT WAS FILED AND RECORDED
AT REQUEST OF: Alan Co
FEE \$ \$3.00
DATE JUN 28 '82 - 3 30 PM
DRAFT
1600 DOCKET PAGE 356 NO 12015
357

DXT 1600 PAGE 356

A HC 183480

RECORDED
20 PM '82
STATE OFFICE
ARIZONA

PLAT THE STAR # 22 A LODE CLAIM
 PLACER CLAIM
 MILL SITE
COCCHISE County, Arizona
 Range R22E



Township
20S

SCALE 1"=1,000'



The bearings and distances between the corners of this claim are as follows:

Beginning at the S.E. Corner, a 2"x2" monument, which is the Location Corner of this Claim; thence West, a distance of 1500' feet to the S.W. Corner, a 2"x2" monument; thence North a distance of 600' feet to the N.W. Corner; a 2"x2" monument; thence EAST, a distance of 1500' feet to the N.E. Corner, a 2"x2" monument; thence SOUTH a distance of 600' feet to the point of beginning. The Southeast Corner of the claim bears S 44° 15' E, a distance of 1095' feet from the (quarter) Section Corner, common to Sections 14, 15, 22, 23, Township 20 S, Range 22 E, G&SRB&M.

PLAT OF THE STAR # 22 A () LODE CLAIM
 () PLACER CLAIM
 () MILL SITE
Cochise County, Arizona

107678

1129

Range R22E

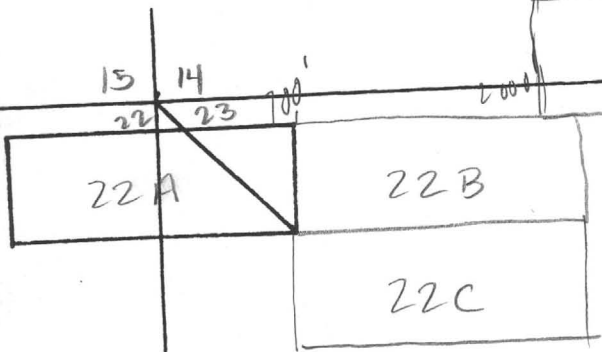
49	50
47	48

A MC 107678



SCALE 1"=1,000'

Township 20S



107678

Done
5/26/81

The bearings and distances between the corners of this claim are as follows:

Beginning at the S.E. Corner, a 2"x2" monument, which is the Location Corner of this Claim; thence WEST, a distance of 1500' feet to the S.W. Corner, a 2"x2" monument; thence NORTH a distance of 600' feet to the N.W. Corner; a 2"x2" monument; thence EAST, a distance of 1500' feet to the N.E. Corner, a 2"x2" monument; thence SOUTH a distance of 600' feet to the point of beginning. The SOUTHEAST Corner of the claim bears S 44° 15' E, a distance of 1095' feet from the (Quarter) Section Corner, common to Sections 14, 15, 22, 23, Township 20S, Range 22E, G&SRB&M.

1422 PAGE 570

CHECK!

PLAT OF THE STAR# 22A LODE CLAIM
 PLACER CLAIM
 MILL SITE

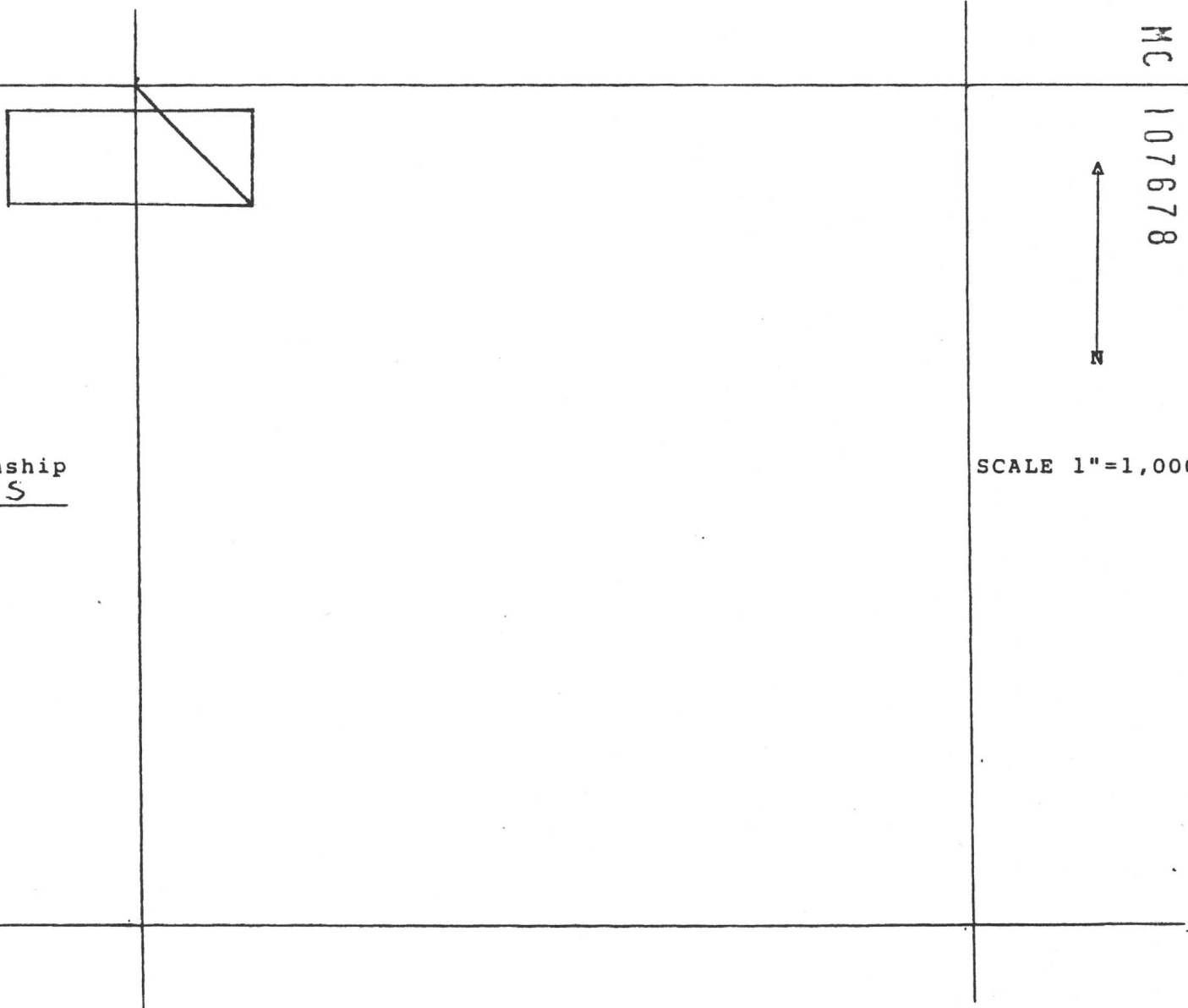
1130

COCHISE County, Arizona

Range R22E

107678

A MC 107678



Township 20S

SCALE 1"=1,000'

The bearings and distances between the corners of this claim are as follows:

Beginning at the S.E. Corner, a 2"x2" monument, which is the Location Corner of this Claim; thence WEST, a distance of 1500' feet to the S.W. Corner, a 2"x2" monument; thence NORTH a distance of 600' feet to the N.W. Corner; a 2"x2" monument; thence EAST, a distance of 1500' feet to the N.E. Corner, a 2"x2" monument; thence SOUTH a distance of 600' feet to the point of beginning. The SOUTHEAST Corner of the claim bears S 44° 15' E, a distance of 1045' feet from the (~~quarter~~) Section Corner, common to Sections 14, 15, 22, 23, Township 20 S, Range 22 E, G&SRB&M.

NOTICE OF LOCATION
(Lode)

NOTICE IS HEREBY GIVEN that the STAR #22 B
lode mining claim was located by R.A. HAMILTON, Agent
whose address is P.O. Box 5843, Tucson, Arizona 85703
on June 1, 1982.

This claim is 1,500 feet in length along the vein or deposit
of mineral-bearing rock in place and 600 feet in width (300 feet on
either side of the center line of the claim), forming a claim in the
shape of a parallelogram. The general course of the claim is East-
West. This notice is posted at the South-West
corner of the claim, which location monument is in Section 23,
Township 20 South, Range 22 East, G&SRB&M.

The claim is situated in the Tombstone Mining
District approximately 1 3/4 miles South of Tombstone, Arizona
and falls within the N.W. 1/4 2 of Section(s)
23, Township 20 South, Range 22 East, G&SRB&M,
Cochise County, Arizona.

The South-West Corner of this claim lies 1,075 feet
on a bearing of S. 44° 15' E. from the North-West Corner
of Section 23, Township 20 South, Range 22 East,
G&SRB&M.

B.L.R. RECORDED
OFFICE
JUN 28 20 PM '82
TUCSON ARIZONA

R.A. Hamilton AGENT
Locator

STATE OF ARIZONA] SS.
COUNTY OF COCHISE]

WITNESS MY HAND AND OFFICIAL SEAL
CHRISTINE RHODES, COUNTY RECORDER

[Signature] DEPUTY



INDEXED [initials] FILED [initials] SERIALIZED [initials]
D. T. E. [initials]

I HEREBY CERTIFY THAT THE WITHIN
INSTRUMENT WAS FILED AND RECORDED

AT REQUEST OF: Alamo

FEE \$ 3.00

DRAFT JUN 28 '82 - 3 30 PM

D. T. E. 1600 NO 12016

DOCKET PAGE NO. 358 DKT 1600 PAGE 358

A MC 183482


PLAT OF THE STAR # 223 () LOSE CLAIM
() PLACER CLAIM
() MILL SITE
COCCHISE County, Arizona

Range 22E

1132

A MC 107679

107679



Township
20S

SCALE 1"=1,000'

Done
5/26/81

The bearings and distances between the corners of this claim are as follows:

Beginning at the S.W. Corner, a 2"x2" monument, which is the Location Corner of this Claim; thence EAST, a distance of 1500' feet to the S.E. Corner, a 2"x2" monument; thence NORTH a distance of 600' feet to the N.E. Corner; a 2"x2" monument; thence WEST, a distance of 1500' feet to the N.W. Corner, a 2"x2" monument; thence South a distance of 600' feet to the point of beginning. The Southwest Corner of the claim bears S 44° 15' E, a distance of 1095' feet from the (~~Quarter~~) Section Corner, common to Sections 14, 15, 22, 23, Township 20S, Range 22E, G&SRB&M.

PLAT THE STAR#22B

LODE CLAIM
PLACER CLAIM
MILL SITE

COCHISE County, Arizona

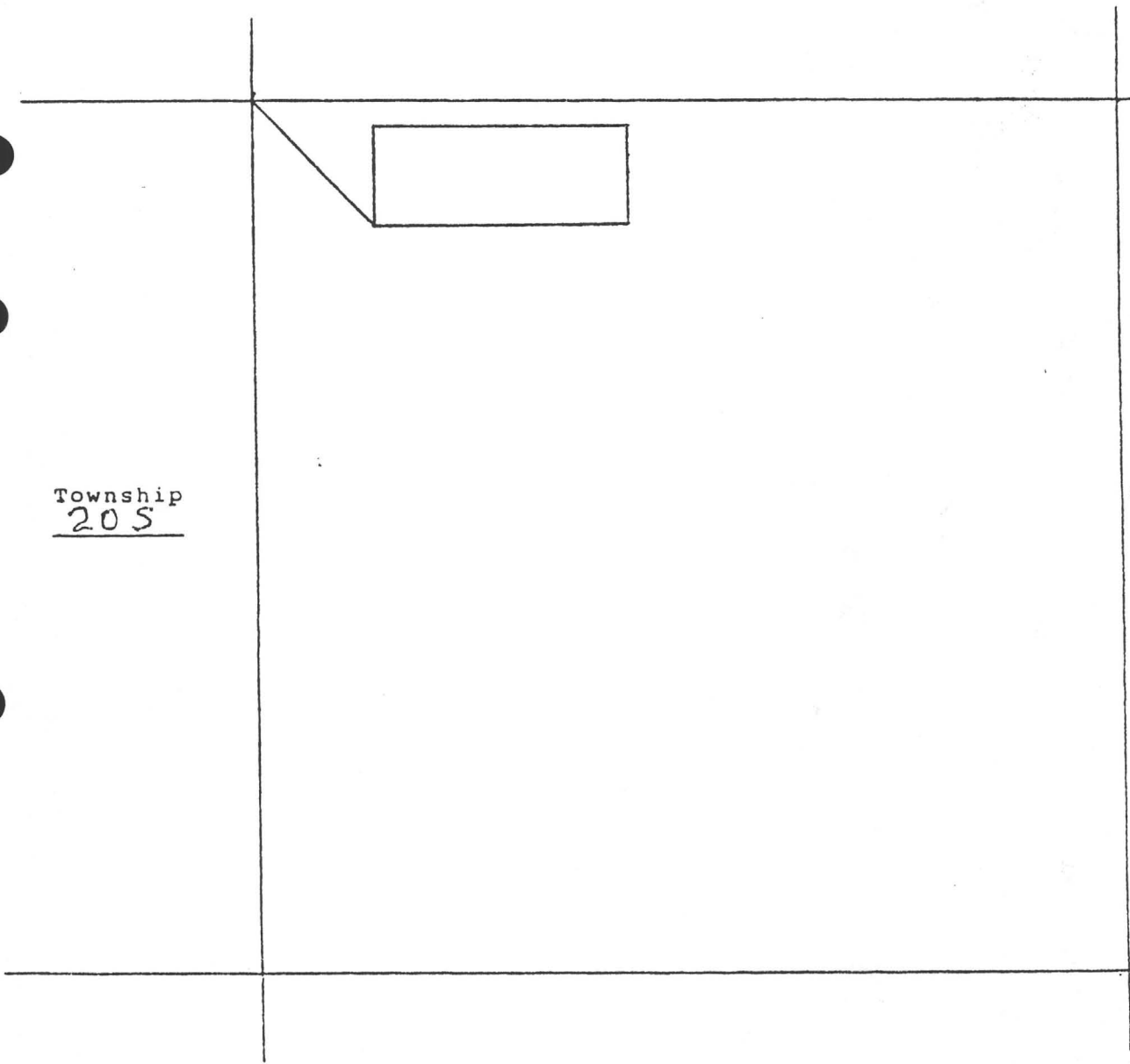
Range 22E

A MC 183482



SCALE 1"=1,000

Township
20S



The bearings and distances between the corners of this claim are as follows:
Beginning at the S.W. Corner, a 2"x2" monument, which is the Location Corner of this Claim; thence EAST, a distance of 1500' feet to the S.E. Corner, a 2"x2" monument; thence NORTH a distance of 600' feet to the N.E. Corner; a 2"x2" monument; thence West, a distance of 1500' feet to the N.W. Corner, a 2"x2" monument; thence South a distance of 600' feet to the point of beginning. The Southwest Corner of the claim bears S 44° 15' E, a distance of 1045' feet from the (Quarter) Section Corner, common to Sections 14, 15, 22, 23, Township 20S, Range 22E, G&SRB&M.

NOTICE OF LOCATION
(Lode)

A MC 183483

NOTICE IS HEREBY GIVEN that the STAR #22 C
lode mining claim was located by R.A. HAMILTON, Agent
whose address is P.O. Box 5843, Tucson, Arizona 85703
on June 1, , 1982 .

This claim is 1,500 feet in length along the vein or deposit
of mineral-bearing rock in place and 600 feet in width (300 feet on
either side of the center line of the claim), forming a claim in the
shape of a parallelogram. The general course of the claim is East-
West . This notice is posted at the North-West
corner of the claim, which location monument is in Section _____,
Township 20 South , Range 22 East , G&SRB&M.

The claim is situated in the Tombstone Mining
District approximately 1 3/4 Miles South of Tombstone, Arizona 1
and falls within the N.W. 1/4 2 of Section(s)
23 , Township 20 South , Range 22 East , G&SRB&M,
Cochise County, Arizona.

The North-West Corner of this claim lies 1.045 feet
on a bearing of S. 44° 15' E. from the North-West Corner
of Section 23 , Township 20 South , Range 22 East
G&SRB&M.

BLANK
FILED
OFFICE
JUN 28 1982
TUCSON ARIZONA

R.A. Hamilton AGENT
Locator



STATE OF ARIZONA]
COUNTY OF COCHISE] SS.
WITNESS MY HAND AND OFFICIAL SEAL
CHRISTINE RHODES, COUNTY RECORDER
[Signature] DEPUTY

I HEREBY CERTIFY THAT THE WITHIN
INSTRUMENT WAS FILED AND RECORDED
AT REQUEST OF: Wameso
FEE \$ 33.00
DRAFT JUN 28 '82 - 3 30 PM

INDEXED	PHOTOSTAT	FILED
<u>N</u>	<u>M</u>	<u>CA</u>

DATE 360
DOCKET 1600 PAGE 367 NO 12017

PLAT THE STAR # 22C

LODE CLAIM
PLACER CLAIM
MILL SITE

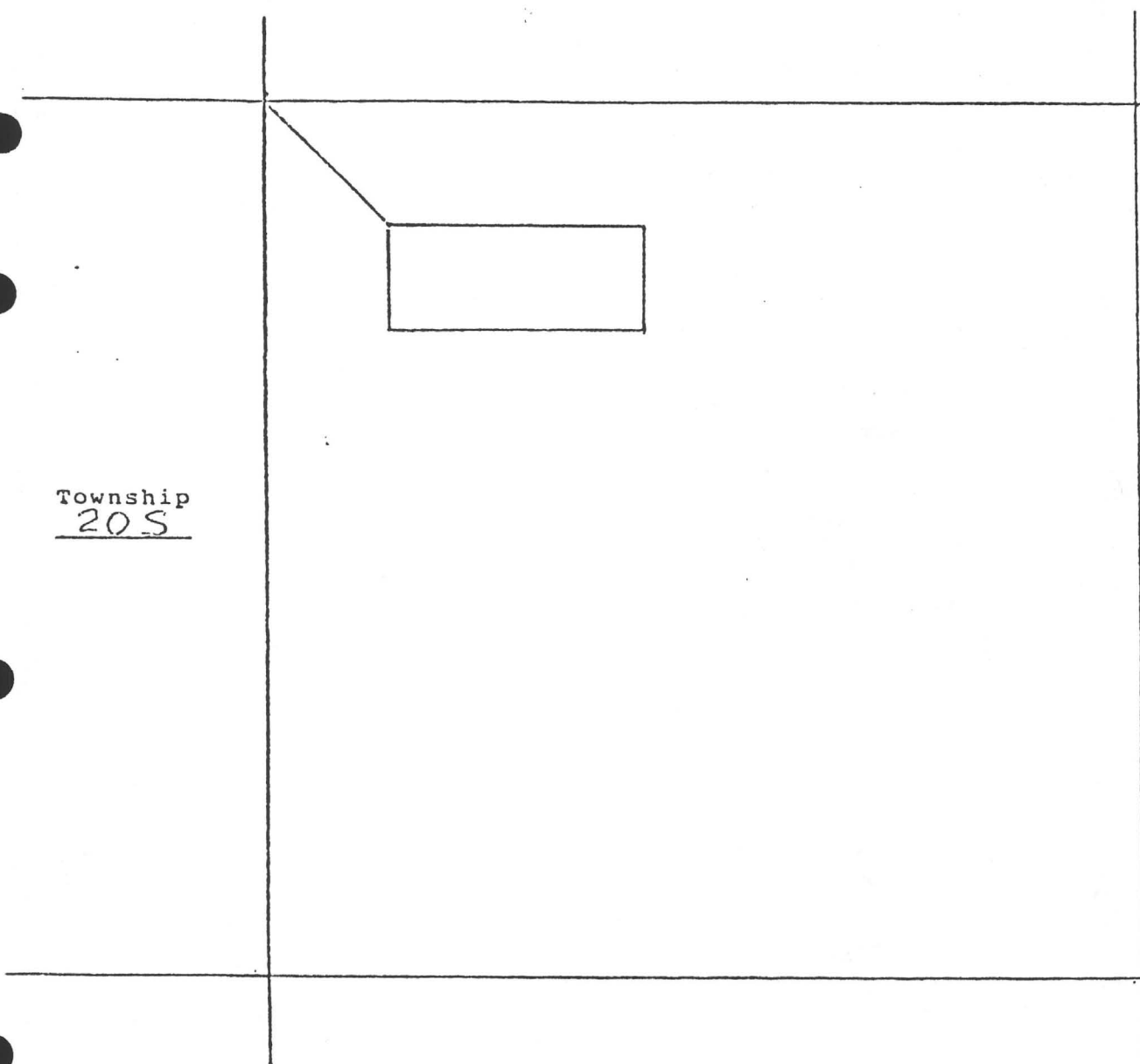
Cochise County, Arizona

Range 22E

A MC 183483
↑
N

SCALE 1"=1,0

Township
20S



The bearings and distances between the corners of this claim are as follows:

Beginning at the N.W. Corner, a 2"x2" monument, which is the Location Corner of this Claim; thence EAST, a distance of 1500' feet to the N.E. Corner, a 2"x2" monument; thence SOUTH a distance of 600' feet to the S.E. Corner; a 2"x2" monument; thence West, a distance of 1500' feet to the S.W. Corner, a 2"x2" monument; thence NORTH a distance of 600' feet to the point of beginning. The NORTHWEST Corner of the claim bears S 49° 15' E, a distance of 1095' feet from the (Quarter) Section Corner, common to Sections 14, 15, 22, 23, Township 20S, Range 22E, G&SRB&M.

PLAT

THE STAR # 22-C

LOSE CLAIM
 PLACER CLAIM
 MILL SITE

Cochise County, Arizona

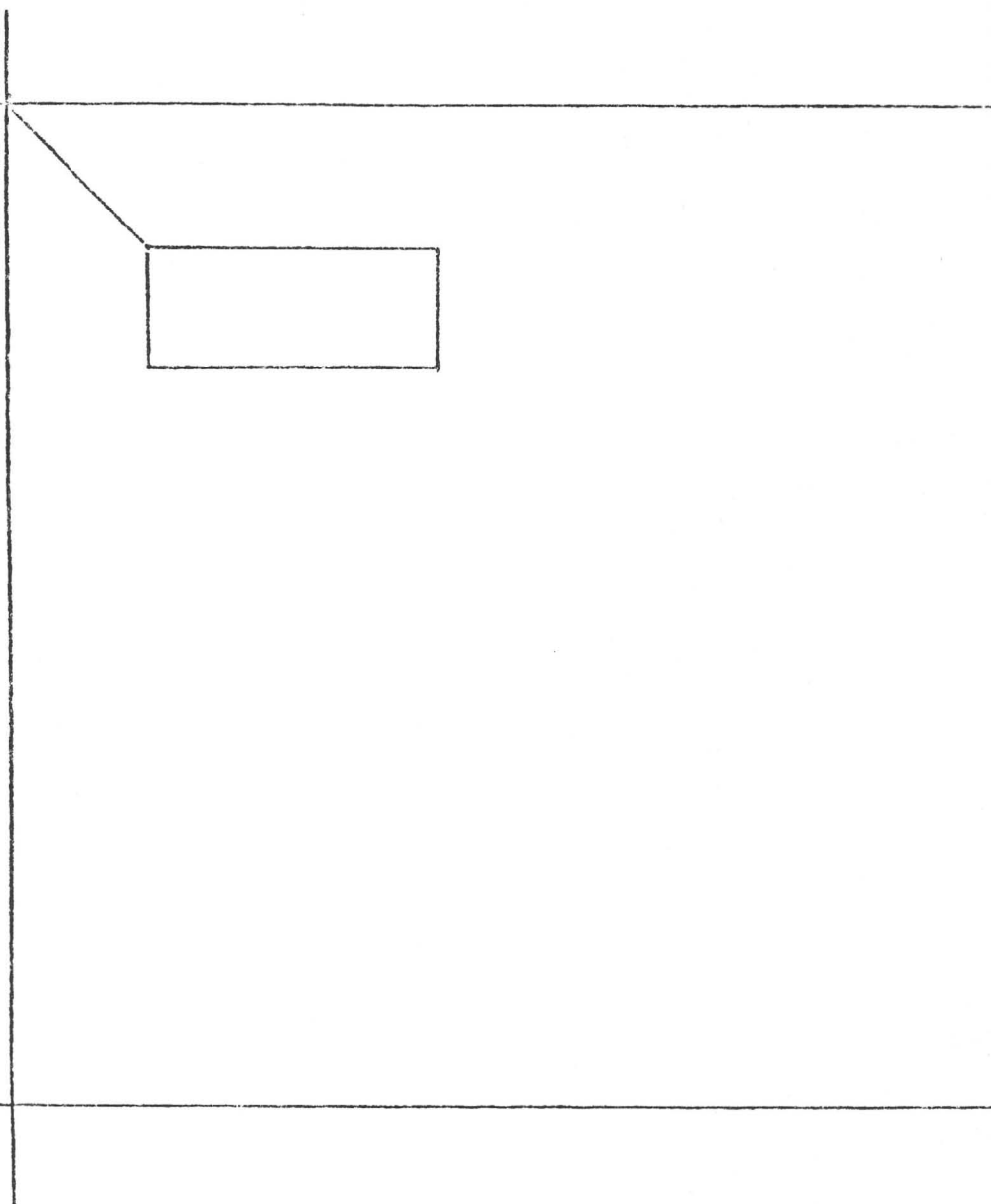
Range 22E

STAR # 22-C 1136

AHC 183483
↑
N

Township
20S

SCALE 1"=1,00



The bearings and distances between the corners of this claim are as follows:

Beginning at the N.W. Corner, a 2"x2" monument, which is the Location Corner of this Claim; thence EAST, a distance of 1500' feet to the N.E. Corner, a 2"x2" monument; thence SOUTH a distance of 600' feet to the S.E. Corner; a 2"x2" monument; thence West, a distance of 1500' feet to the S.W. Corner, a 2"x2" monument; thence NORTH a distance of 600' feet to the point of beginning. The NORTHWEST Corner of the claim bears S 44° 15' E, a distance of 1095' feet from the (Quarter) Section Corner, common to Sections 14, 15, 22, 23, Township 20S, Range 22E, G&SRB&M.

DET 1600 PAGE 361

1422 PAGE 574

NOTICE OF LOCATION
(Lode)

STAR # 23

A-137
A-MC 183451

NOTICE IS HEREBY GIVEN that the Star #23
lode mining claim was located by R.A. YAMMICK, Agent
whose address is P.O. Box 5846, Tucson, Arizona 85703
on June 1, _____, 1982


This claim is 1,500 feet in length along the vein or deposit
of mineral-bearing rock in place and 500 feet in width (100 feet on
either side of the center line of the claim), forming a claim in the
shape of a parallelogram. The general course of the claim is
North-South. This notice is posted at the North-East
corner of the claim, which location monument is in Section 15
Township 20 South, Range 12 East, G.S.M.

The claim is situated in the Pinal Mining
District approximately 1 1/2 miles East of Tombstone
and falls within the S.F. 1/4 _____
Township 20 South, Range 12 East, G.S.M.,
Pinal County, Arizona.

The North-East Corner of this claim lies 1,500
on a bearing of N. 30° W. from the South-East
of Section 15, Township 20 South, Range 12 East,
G.S.M.

RECORDED OFFICE
JUN 20 PM '82
BLI

R.A. Yammick
Locator



I HEREBY CERTIFY THAT THE WITHIN
INSTRUMENT WAS FILED AND RECORDED
AT THE REQUEST OF Yammick
FEE \$ 33.00
DRAFT

INDEXED
A-137
P. OFFICIAL
CORNER
RECORDED
JUN 28 1982

JUN 28 1982 9:30 PM
382 12013
PAGE 303

DET 1000 PAGE 302

County, Arizona

STAR# 23

1138
A MC 183451

Range _____

Township
20 S.

15

SCALE 1"=1,000'



The bearings and distances between the corners of this claim are as follows:

Beginning at the N.W. Corner, a 1/2" x 1/2" monument, which is the Location Corner of this Claim; thence N., a distance of 1,100 feet to the N.E. Corner, a 1/2" x 1/2" monument; thence E., a distance of 1,000 feet to the S.E. Corner; a 1/2" x 1/2" monument; thence S., a distance of 1,100 feet to the S.W. Corner, a 1/2" x 1/2" monument; thence W., a distance of 1,000 feet to the point of beginning. The N.W. Corner of the claim bears N. 40° W., a distance of 1,100 feet from the (Quarter) Section Corner, common to Sections 10 and 11, Township 20 S., Range 15 E., GOSNRAM.

NOTICE OF LOCATION
(Lode)

STAR # 24

1139
A HC 183452

NOTICE IS HEREBY GIVEN that the STAR 24
lode mining claim was located by R.A. HENRIK, Agent
whose address is 200 W. 5th St., Tucson, Arizona 85703
on June 1, 1982.

This claim is 1,500 feet in length along the vein or deposit
of mineral-bearing rock in place and 600 feet in width (300 feet on
either side of the center line of the claim), forming a claim in the
shape of a parallelogram. The general course of the claim is
North-South. This notice is posted at the South-East
corner of the claim, which location monument is in Section 15,
Township 20 South, Range 22 East, GADSDEN.

The claim is situated in the Tombstone Mining
District approximately 1.5 miles S.W. of Tombstone
and falls within the S.W. 1/4 of Section 2 of Section 15,
Township 20 South, Range 22 East, GADSDEN,
Cochise County, Arizona.

The South-East corner of this claim lies 1,500
on a bearing of N. 55° W. from the South-East
of section 15, Township 20 South, Range 22 East,
GADSDEN.

RECORDED
OFFICE
JUN 28 1 20 PM '82
COUNTY OF ARIZONA

RA Henrik agent



STATE OF ARIZONA
DEPARTMENT OF AGRICULTURE
CHRISTINE RYAN, COUNTY RECORDER

I HEREBY CERTIFY THAT THE ABOVE
INSTRUMENT AS FILED AND RECORDED
AT Tombstone AT 11:00 AM

FEE \$ 33.00
DATE JUN 28 '82 - 3 30 PM

INDEXED
FILED
SERIALIZED
NOTED

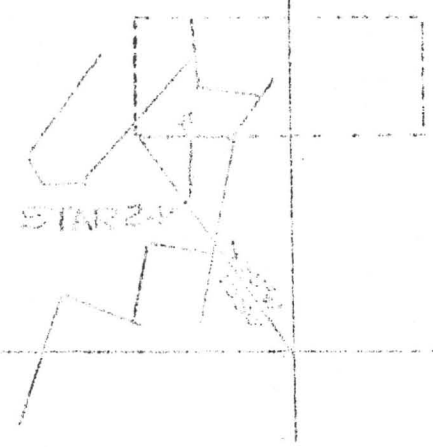
DATE 364 NO 12019
PAGE 365

DN 1600 PAGE 364

STAR # 24
 1140

A MC 183452

SCALE 1" = 100'



The bearings and distances between the corners of this claim are as follows:
 Beginning at the _____ Corner, a 90° 00' 00" monument, which is the
 Western Corner of this claim; thence _____ a distance of _____
 feet to the _____ Corner, a 90° 00' 00" monument; thence _____
 a distance of _____ feet to the _____ Corner; a 90° 00' 00" monument;
 thence _____ a distance of _____ feet to the _____ Corner,
 a 90° 00' 00" monument; thence _____ a distance of _____ feet to
 the point of beginning. The _____ Corner of the claim bears
 _____ a distance of _____ feet from the (Quarter)
 Section Corner, corner to sections _____, Township _____,
 Range _____, County _____.

NOTICE OF LOCATION
(Lode)

STAR # 25

11A1

A MC 183453

NOTICE IS HEREBY GIVEN that the S.W. 1/4
lode mining claim was located by R.A. HAMILTON, Agent
whose address is P.O. Box 1843, Tucson, Arizona 85703
on June 1, _____, 1982.

This claim is 1,500 feet in length along the vein or deposit
of mineral-bearing rock in place and 600 feet in width (300 feet on
either side of the center line of the claim), forming a claim in the
shape of a parallelogram. The general course of the claim is _____
North-South. This notice is posted at the South-West
corner of the claim, which location monument is in Section 14,
Township 20 South, Range 22 East, GSEBEM.

The claim is situated in the Tombstone Mining
District approximately 1 1/2 miles E.N. of Tombstone
and falls within the S.W. 1/4 of Section(s)
14, Township 20 South, Range 22 East, GSEBEM,
Cochise County, Arizona.

The South-East Corner of this claim lies 600 feet
on a bearing of N. 50° 30' E. from the South-West Corner
of Section 14, Township 20 South, Range 22 East of
GSEBEM.

R.A. Hamilton
Locator



STATE OF ARIZONA
COCHISE COUNTY
I HEREBY CERTIFY THAT THE WITHIN
INSTRUMENT WAS FILED AND RECORDED
AT THE REQUEST OF:
FILE # 31100 662,200
[Signature] DEPUTY DRAFT

INDEXED
FILED
CLOCKED

JUN 28 '82 - 3:30 PM
DOCKET # 366 12020

DNT 1000 PAGE 306

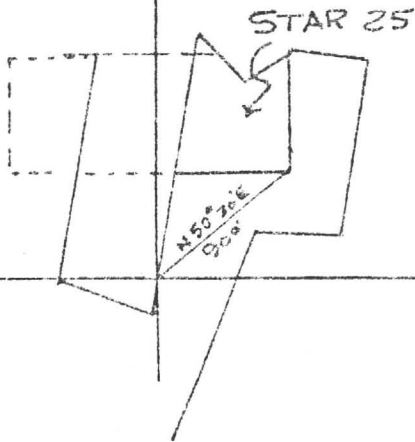
A
M
C
183453



SCALE 1"=1,000'

Township
20 South
15

14



The bearings and distances between the corners of this claim are as follows:

Beginning at the S.E. Corner, a 2" X 2" monument, which is the Location Corner of this Claim; thence W., a distance of 1,500 feet to the S.W. Corner, a 2" X 2" monument; thence N., a distance of 600 feet to the N.W. Corner; a 2" X 2" monument; thence E., a distance of 1,500 feet to the N.E. Corner, a 2" X 2" monument; thence S., a distance of 600 feet to the point of beginning. The S.E. Corner of the claim bears N. 50° 20' E., a distance of 600 feet from the (Quarter) Section Corner, common to Sections 14 and 15, Township 20 S., Range 22 E., C&SRB&M.

STAR # 26 1143

NOTICE OF LOCATION
(Lode)

A MC 183454

NOTICE IS HEREBY GIVEN that the STAR # 26
lode mining claim was located by R.A. HANFORD, Agent
whose address is P.O. Box 5043, Tucson, Arizona 85703
on June 1, 19 82.

This claim is 1,500 feet in length along the vein or deposit
of mineral-bearing rock in place and 600 feet in width (300 feet on
either side of the center line of the claim), forming a claim in the
shape of a parallelogram. The general course of the claim is East-West.
This notice is posted at the South-West
corner of the claim, which location monument is in Section 14
Township 30 South, Range 22 East, Gadsden.

The claim is situated in the Tombstone Mining
District approximately 1.5 miles S.W. of Tombstone
and falls within the S.M. 14 of Section(s)
14, Township 30 South, Range 22 East, Gadsden,
Cochise County, Arizona.

The South-West Corner of this claim lies 1,500 feet
on a bearing of N. 50° 30' P. from the South-West corner
of Section 14, Township 30 South, Range 22 East,
Gadsden.

R.A. Hanford
Locator



STATE OF ARIZONA
COUNTY OF COCHISE | ss.
WITNESS MY HAND AND OFFICIAL SEAL
CHRISTINE RICHOLS, COUNTY RECORDER
[Signature] DEPUTY

I HEREBY CERTIFY THAT THE WITHIN
INSTRUMENT WAS FILED AND RECORDED
AT REQUEST OF: W.A. Alvarez DATE 1000 PAGE 308
FEE \$ 4.00
DRAFT JUN 28 '82 - 3 30 PM
DATE 368
BOOK 12021
PAGE 367

INDEXED	FILED	RECORDED
<u>[initials]</u>	<u>[initials]</u>	<u>[initials]</u>

STAR # 26

1144

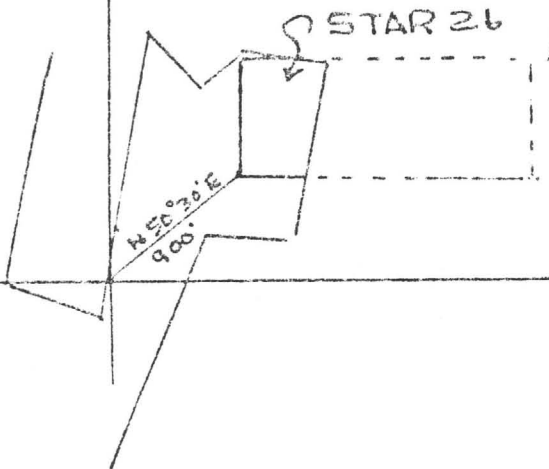
Range 22 East

A
MC
183454

Township
20 South

SCALE 1"=1,000'

14



The bearings and distances between the corners of this claim are as follows:

Beginning at the S.W. Corner, a 2" X 2" monument, which is the Location Corner of this Claim; thence N., a distance of 600 feet to the N.W. Corner, a 2" X 2" monument; thence E., a distance of 1,500 feet to the N.E. Corner; a 2" X 2" monument; thence S., a distance of 600 feet to the S.E. Corner, a 2" X 2" monument; thence W., a distance of 1,500 feet to the point of beginning. The S.W. Corner of the claim bears N. 50° 30' E., a distance of 900 feet from the (Quarter) Section Corner, common to Sections 14 and 15, Township 20 S., Range 22 E., G&SRB&M.

NOTICE OF LOCATION
(Lode)

STAR # 27

1145
A MC 183455

NOTICE IS HEREBY GIVEN that the STAR #27
lode mining claim was located by R.A. HAMILTON
whose address is P.O. Box 5643, Tucson, Arizona 85703
on June 1, , 19 82 .

This claim is 1,500 feet in length along the vein or deposit
of mineral-bearing rock in place and 600 feet in width (300 feet on
either side of the center line of the claim), forming a claim in the
shape of a parallelogram. The general course of the claim is _____

East-West . This notice is posted at the North-East
corner of the claim, which location monument is in Section 14
Township 20 South , Range 32 East , GASKRAN.

The claim is situated in the _____ Mining
district approximately 1.5 miles S.W. of Tombstone
and falls within the S.W. 1/4 2 of Section(s)
14 , Township 20 South , Range 32 East , GASKRAN,
_____ County, Arizona.

The North-East Corner of this claim lies 930 feet
on a bearing of N. 50° 30' E. from the South-West Corner
of Section 14 , Township 20 South , Range 32 East
GASKRAN.

R.A. Hamilton AGENT

STATE OF ARIZONA]
COUNTY OF COCHISE] SS.

WITH MY HAND AND OFFICIAL SEAL
CHRISTINE M. S. COUNTY RECORDER



I HEREBY CERTIFY THAT THE WITHIN
INSTRUMENT WAS FILED AND RECORDED
AT REQUEST OF:

FEE \$ \$2.00 Alanco

DRAFT

1600
DOCKET

JUN 28 '82 - 3:30 PM
PAGE 370 NO 12022
371

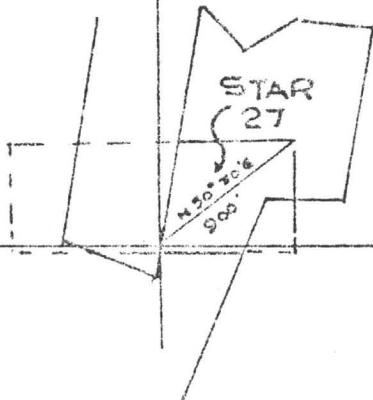
DRT 1600 PAGE 370

1146
A MC 183455

Township
20 South

14

SCALE 1"=1,000'



The bearings and distances between the corners of this claim are as follows:

Beginning at the N.E. Corner, a 2" X 2" monument, which is the Location Corner of this Claim; thence S., a distance of 600 feet to the S.E. Corner, a 2" X 2" monument; thence W. a distance of 1,500 feet to the S.W. Corner; a 2" X 2" monument; thence N., a distance of 600 feet to the N.W. Corner, a 2" X 2" monument; thence E. a distance of 1,500 feet to the point of beginning. The N.E. Corner of the claim bears N. 50° 30' E., a distance of 600 feet from the (Quarter) Section Corner, common to Sections 14 and 15, Township 20 S., Range 22 E., G&SRB&M.

NOTICE OF LOCATION
(Lode)

STAR # 28

1147

A MC 183456

NOTICE IS HEREBY GIVEN that the STAR 120
lode mining claim was located by R.A. JEMITE, Agent
whose address is P.O. Box 5043, Tucson, Arizona 85703
on June 1, , 19 82.

This claim is 1,500 feet in length along the vein or deposit
of mineral-bearing rock in place and 600 feet in width (300 feet on
either side of the center line of the claim), forming a claim in the
shape of a parallelogram. The general course of the claim is East-west.
This notice is posted at the North-West
corner of the claim, which location monument is in Section 14,
Township 20 South, Range 22 East, GASRBAM.

The claim is situated in the Tucson Mining
District approximately 1.8 miles S.W. of Babatone
and falls within the S.W. 1/4 of Section(s)
14, Township 20 South, Range 22 East, Gasrbam,
Graham County, Arizona.

The North-West Corner of this claim lies 600 feet
on a bearing of N. 50° of E. from the South-West Corner
of Section 14, Township 20 South, Range 22 East,
GASRBAM.

R.A. Jemite AGENT

STATE OF ARIZONA]
COUNTY OF COCHISE] ss.

WITNESS MY HAND AND OFFICIAL SEAL
CHRISTINE FRANKS, COUNTY RECORDER

[Signature] DEPUTY DRAFT

LOCAL
I HEREBY CERTIFY THAT THE WITHIN 1600 FILE 372
INSTRUMENT WAS FILED AND RECORDED

AT REQUESTED 1600 Wanko
FEE \$

JUN 28 '82 - 8 30 PM
DATE

1600 372 12023
DOCKET PAGE NO
373



INDEXED FILED
[Initials] [Initials]
NOTED

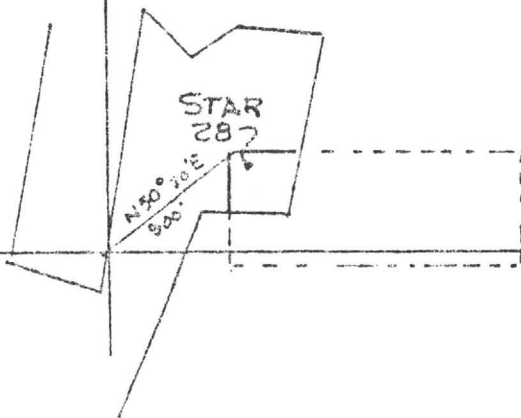
1148

A MC 183456

Township 20 South

SCALE 1"=1,000'

14



The bearings and distances between the corners of this claim are as follows:

Beginning at the N.W. Corner, a 2" X 2" monument, which is the Location Corner of this Claim; thence E., a distance of 1,500 feet to the N.E. Corner, a 2" X 2" monument; thence S. a distance of 700 feet to the S.E. Corner; a 2" X 2" monument; thence W., a distance of 1,500 feet to the S.W. Corner, a 2" X 2" monument; thence N. a distance of 700 feet to the point of beginning. The N.W. Corner of the claim bears N. 50° 30' E., a distance of 900 feet from the (Quarter) Section Corner, common to Sections 14 and 15, Township 20 S., Range 22 E., G&SB&M.

DET 1600 PAGE 373

DET 1364 PAGE 206

NOTICE OF LOCATION
(Lode)

STAR # 29 1149

A MC 183457

NOTICE IS HEREBY GIVEN that the SNR 320
lode mining claim was located by R.A. HAMMICK, Agent
whose address is P.O. Box 5013, Tucson, Arizona 85703
on June 1, , 19 82 .

This claim is 1,500 feet in length along the vein or deposit
of mineral-bearing rock in place and 300 feet in width (300 feet on
either side of the center line of the claim), forming a claim in the
shape of a parallelogram. The general course of the claim is North-South.
This notice is posted at the North-East
corner of the claim, which location monument is in Section 23,
Township 20 South , Range 22 East , GASHBEM.

The claim is situated in the Tombstone Mining
District approximately 2.7 miles South of Tombstone
and falls within the S.E. 1/4, S.W. 1/4, N.W. 1/4 & N.E. 1/4 of Section 23
Range 22 East , Township 20 South , Range 22 East , GASHBEM,
Coconino County, Arizona.

The North-East Corner of this claim lies 1,500 feet
on a bearing of N. 77° W. from the South-East corner
of Section 23 , Township 20 South , Range 22 East
GASHBEM.



STATE OF ARIZONA] SS.
COUNTY OF PINAL]
WITNESS MY HAND AND OFFICIAL SEAL
CHRISTINE RHODES, COUNTY RECORDER
[Signature] DEPUTY

R.A. Hammick, Agent

I HEREBY CERTIFY THAT THE WITHIN
INSTRUMENT WAS FILED AND RECORDED
AT RECORDER'S OFFICE
FILE # 33.00 Alano
JUN 28 '82 - 3 30 PM
DRAFT

DKT 1600 PAGE 374

INDEXED	FILED	NOTED
<u>[initials]</u>	<u>[initials]</u>	<u>[initials]</u>

DATE 374
DOCKET PAGE 12024
375

Range 22 East

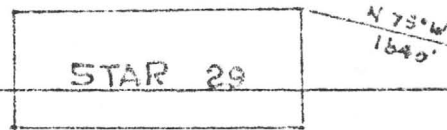
STAR #29

1150
A MC 183457

Township
20 South

23

SCALE 1"=1,000'



The bearings and distances between the corners of this claim are as follows:

Beginning at the N.E. Corner, a 2" X 2" monument, which is the Location Corner of this Claim; thence S., a distance of 600 feet to the S.E. Corner, a 2" X 2" monument; thence W. a distance of 1,500 feet to the S.W. Corner; a 2" X 2" monument; thence N., a distance of 600 feet to the N.W. Corner, a 2" X 2" monument; thence E. a distance of 1,500 feet to the point of beginning. The N.E. Corner of the claim bears N. 75° W., a distance of 1,640 feet from the (Quarter) Section Corner, common to Sections 23 and 24, Township 20 S., Range 22 E., G&SRB&M.

NOTICE OF LOCATION
(Lode)

STAR # 30

1151

A MC 183458

NOTICE IS HEREBY GIVEN that the STAR #30
lode mining claim was located by R.A. BENTON, Agent
whose address is P.O. Box 543, Tucson, Arizona 85703
on June 1, , 19 82.

This claim is 1,500 feet in length along the vein or deposit
of mineral-bearing rock in place and 500 feet in width (500 feet on
either side of the center line of the claim), forming a claim in the
shape of a parallelogram. The general course of the claim is _____
_____. This notice is posted at the _____
corner of the claim, which location monument is in Section 23
Township 20 South , Range 22 East , GERMEN.

The claim is situated in the _____ Mining
District approximately 2.7 miles South of _____
and falls within the S.E. 1/4 and N.E. 1/4 2 of Section(s)
23 , Township 20 South , Range 22 East , GERMEN,
_____ County, Arizona.

The North-West Corner of this claim lies 1,10 feet
on a bearing of N. 72 W. from the South-East Corner
of Section 23 , Township 20 South , Range 22 East
GERMEN.

RA. Benton AGENT

STATE OF ARIZONA
COUNTY OF COCHISE } SS.

I HEREBY CERTIFY THAT THE WITHIN
INSTRUMENT WAS FILED AND RECORDED
AT REQUEST OF:

FEE \$ 33.00 12023

DRAFT

JUN 28 '82 - 3 30 PM

DKT 1600 PAGE 376

DOCKET 1600 PAGE 376 NO 12023
377



WITNESSE MY HAND AND OFFICIAL SEAL
OF THE COUNTY OF COCHISE, ARIZONA, THIS _____ DAY OF _____ 1982.

[Signature] DEPUTY

INDEXED	FILED	RECORDED
<u>[initials]</u>	<u>[initials]</u>	<u>[initials]</u>

Range 22 East


STAR # 30

1152
MC 183458

Township
20 South

23

SCALE 1"=1,000'



The bearings and distances between the corners of this claim are as follows:

Beginning at the N.W. Corner, a 2" X 2" monument, which is the Location Corner of this Claim; thence E., a distance of 1,500 feet to the N.E. Corner, a 2" X 2" monument; thence S. a distance of 600 feet to the S.E. Corner; a 2" X 2" monument; thence W., a distance of 1,500 feet to the S.W. Corner, a 2" X 2" monument; thence N. a distance of 600 feet to the point of beginning. The N.W. Corner of the claim bears N. 75° W., a distance of 1,640 feet from the (Quarter) Section Corner, common to Sections 23 and 24, Township 20 S., Range 22 E., C&SRB&M.

ENT 1364 FILE 210

ENT 1600 FILE 377

NOTICE OF LOCATION
(Lode)

STAR # 31 1153

A MC 183459

NOTICE IS HEREBY GIVEN that the STAR #31
lode mining claim was located by R.A. HAMILTON, Agent
whose address is P.O. Box 5843, Tucson, Arizona 85705
on June 1, , 19 82.

This claim is 1,500 feet in length along the vein or deposit
of mineral-bearing rock in place and 600 feet in width (300 feet on
either side of the center line of the claim), forming a claim in the
shape of a parallelogram. The general course of the claim is _____
_____. This notice is posted at the _____
corner of the claim, which location monument is in Section 23
Township 20 South , Range 02 East , GASKRAN.

The claim is situated in the Tombstone Mining
District approximately 2.5 Miles South of Tombstone
and falls within the S.E. 1/4 and S.W. 1/4 2 of Section(s)
_____ , Township 20 South , Range 02 East , GASKRAN,
_____ County, Arizona.

The South-East Corner of this claim lies 1.00 feet
on a bearing of N. 75° W. from the South-East corner
of Section 23 , Township 20 South , Range _____
GASKRAN.

RECORDED
INDEXED
2011 JUN 11 1982
COUNTY CLERK
COCHISE COUNTY

R.A. Hamilton agent

STATE OF ARIZONA }
COUNTY OF COCHISE } SS.

I HEREBY CERTIFY THAT THE WITHIN
INSTRUMENT WAS FILED AND RECORDED

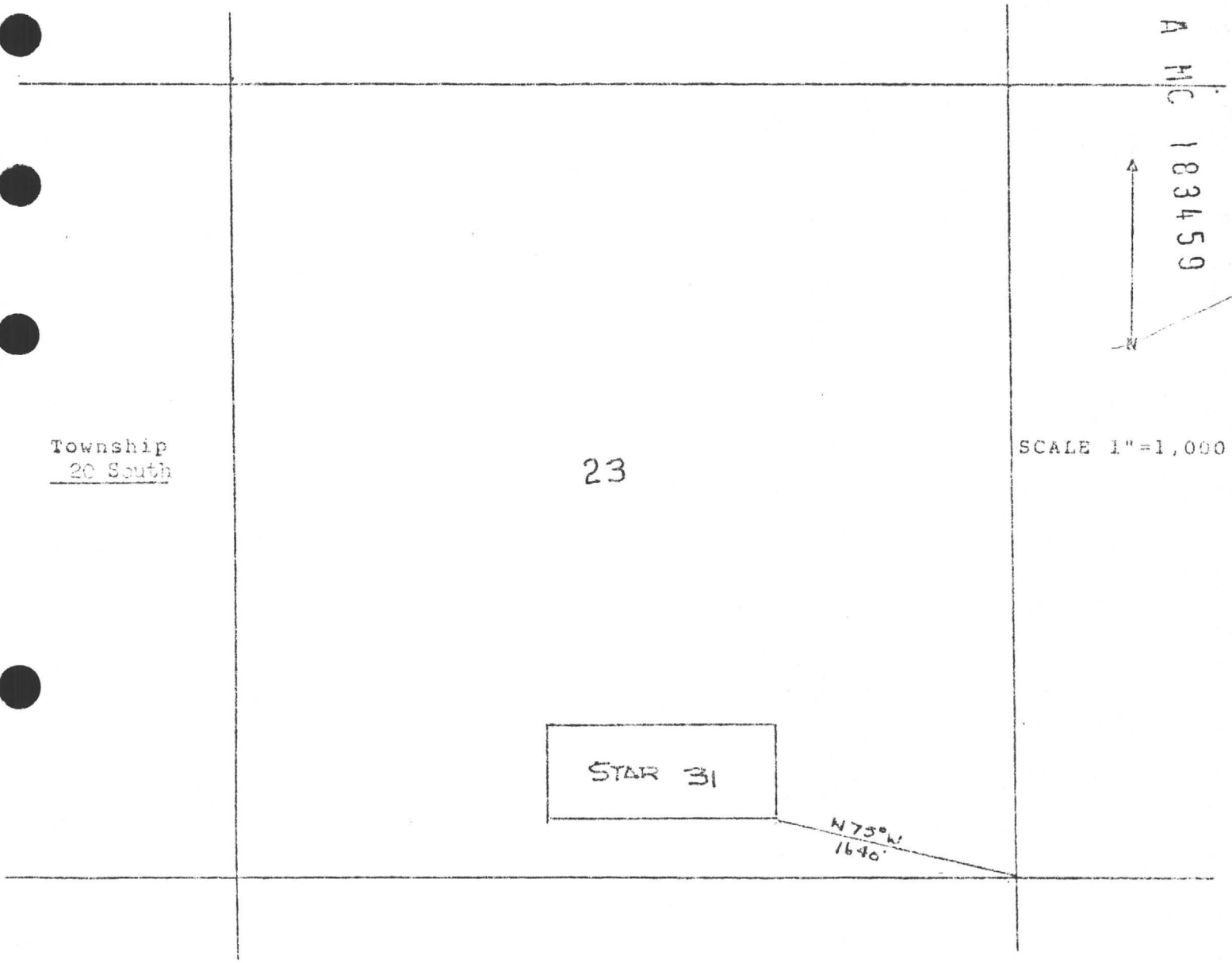
WITNESS MY HAND AND OFFICIAL SEAL
CHRISTINE RHODES, COUNTY RECORDER

AT REQUEST OF: Wences
FEE \$ 33.00
DEPUTY DRAFT JUN 28 '82 - 3 50 PM

INDEXED
FILED
SERIALIZED
JUN 11 1982
COUNTY CLERK
COCHISE COUNTY

1000 DATE 12026
BOOK 378
PAGE 379

DOT 1600 PAGE 378



Township
20 South

23

SCALE 1"=1,000

STAR 31

N 73° W
1640'

The bearings and distances between the corners of this claim are as follows:

Beginning at the S.E. Corner, a 2" X 2" monument, which is the Location Corner of this Claim; thence N., a distance of 1,500 feet to the S.W. Corner, a 2" X 2" monument; thence N. a distance of 600 feet to the N.W. Corner; a 2" X 2" monument; thence E., a distance of 1,500 feet to the N.E. Corner, a 2" X 2" monument; thence S. a distance of 600 feet to the point of beginning. The S.E. Corner of the claim bears N. 75° W., a distance of 1,640 feet from the (Quarter) Section Corner, common to Sections 23 and 24, Township 20 S., Range 22 E., G&ORB&M.

1155

STAR # 32

A M C 183460

NOTICE OF LOCATION
(Lode)

NOTICE IS HEREBY GIVEN that the STAR #32
lode mining claim was located by R.J. HAMILTON, Agent
whose address is P.O. Box 5843, Tucson, Arizona 85703
on June 1, , 1982 .

This claim is 1,500 feet in length along the vein or deposit
of mineral-bearing rock in place and 600 feet in width (300 feet on
either side of the center line of the claim), forming a claim in the
shape of a parallelogram. The general course of the claim is East-West
East-West. This notice is posted at the South-West
corner of the claim, which location monument is in Section 23 ,
Township 20 South , Range 22 East , G&SRB&M.

The claim is situated in the Tombstone Mining
District approximately 2.7 miles South of Tombstone
and falls within the S.E. 1/4 of Section(s)
23 , Township 20 South , Range 22 East , G&SRB&M,
Cochise County, Arizona.

The South-West Corner of this claim lies 1,640 feet
on a bearing of N. 75° W. from the South-East Corner
of Section 23 , Township 20 South , Range 22 East ,
G&SRB&M.

REC'D
MAY 28 1982
MINE OFFICE
TUCSON, ARIZONA

STATE OF ARIZONA] SS.
COUNTY OF COCHISE]

I HEREBY CERTIFY THAT THE WITHIN
INSTRUMENT WAS FILED AND RECORDED
AT THE REQUEST OF:

R.A. Hamilton AGENT

Alanco

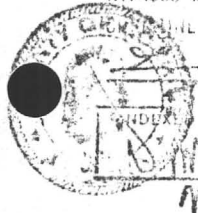
WITNESS MY HAND AND OFFICIAL SEAL
OF THE COUNTY RECORDER
[Signature] DEPUTY

FEE \$ \$3.00

DRAFT JUN 28 '82 - 3 30 PM

DATE 380 12027
DOCKET 1600 PAGE 381 NO 381

DKT 1600 PAGE 380



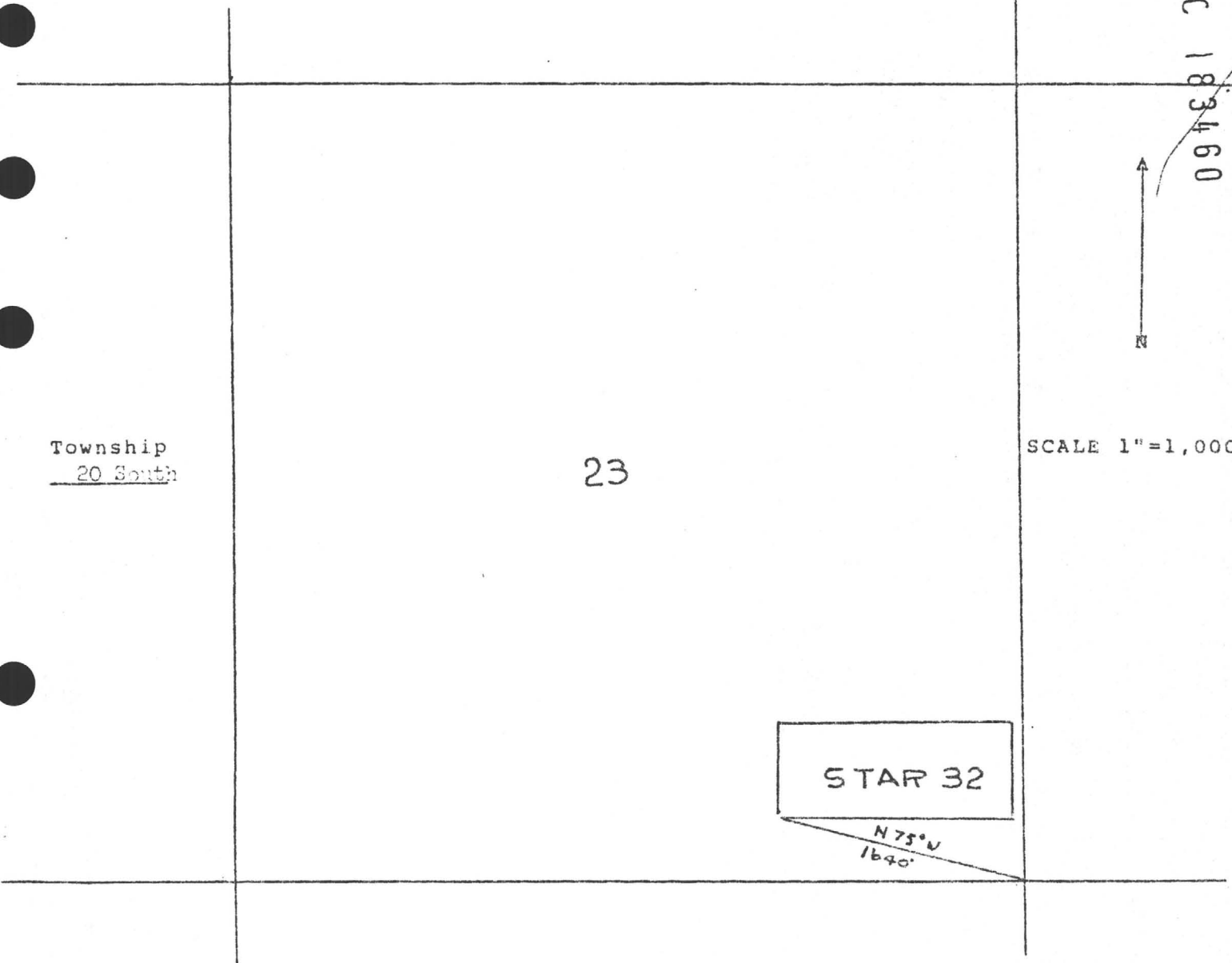
INDEXED
PHOTOSTAT-
CORRECTED
FILED

PLACER CLAIM
MILL SITE
Cochise County, Arizona

Range 22 East

STAR # 32

1157
A MC 183460



Township
20 South

23

SCALE 1"=1,000'

STAR 32

N 75° W
1640'

The bearings and distances between the corners of this claim are as follows:

Beginning at the S.W. Corner, a 2" X 2" monument, which is the Location Corner of this Claim; thence N., a distance of 600 feet to the N.W. Corner, a 2" X 2" monument; thence E., a distance of 1,500 feet to the N.E. Corner; a 2" X 2" monument; thence S., a distance of 600 feet to the S.E. Corner, a 2" X 2" monument; thence W., a distance of 1,500 feet to the point of beginning. The S.W. Corner of the claim bears N. 75° W., a distance of 1,640 feet from the (Quarter) Section Corner, common to Sections 23 and 24, Township 20 S., Range 22 E., G&SRB&M.

1364 214

DXT 1600 PAGE 381

NOTICE OF LOCATION
(Lode)

STAR # 33

1157

A MC 183461

NOTICE IS HEREBY GIVEN that the STAR #33
lode mining claim was located by R.A. HAMILTON, Agent
whose address is P.O. Box 5043, Tucson, Arizona 85703
on June 1, 19 82.

This claim is 1,500 feet in length along the vein or deposit
of mineral-bearing rock in place and 600 feet in width (300 feet on
either side of the center line of the claim), forming a claim in the
shape of a parallelogram. The general course of the claim is East-West.
This notice is posted at the North-East
corner of the claim, which location monument is in Section 23,
Township 20 South, Range 22 East, G&SRB&M.

The claim is situated in the Tombstone Mining
District approximately 2.3 miles South of Tombstone
and falls within the S.E. 1/4 and S.W. 1/4 2 of Section(s)
23, Township 20 South, Range 22 East, G&SRB&M,
Cochise County, Arizona.

The North-East Corner of this claim lies 2,260 feet
on a bearing of N. 43° 30' W. from the South-East Corner
of Section 23, Township 20 South, Range 22 East,
G&SRB&M.

R.A. Hamilton AGENT

Locator

RECORDED
OFFICE
JUN 20 PM '82
ARIZONA



STATE OF ARIZONA] SS.
COUNTY OF COCHISE]

WITNESS MY HAND AND OFFICIAL SEAL
CHRISTINE RHODES, COUNTY RECORDER

[Signature] DEPUTY

INDEXED
P. GOSIPI-
COM. AREA
GATED

I HEREBY CERTIFY THAT THE WITHIN
INSTRUMENT WAS FILED AND RECORDED
AT THE REQUEST OF: Colameo DKT 1600 PAGE 382

FEE \$ 33.00
DRAFT JUN 28 '82 - 3 30 PM


DOCKET 1600 P. 382 NO. 12028
383

1158
A MC 183461

Township
20 South

23

SCALE 1"=1,000



The bearings and distances between the corners of this claim are as follows:

Beginning at the N.E. Corner, a 2" X 2" monument, which is the Location Corner of this claim; thence S., a distance of 600 feet to the S.E. Corner, a 2" X 2" monument; thence W. a distance of 1,500 feet to the S.W. Corner; a 2" X 2" monument; thence N., a distance of 600 feet to the N.W. Corner, a 2" X 2" monument; thence E. a distance of 1,500 feet to the point of beginning. The N.E. Corner of the claim bears N. 43° 30' W., a distance of 2,260 feet from the (Quarter) Section Corner, common to Sections 23 and 24, Township 20 S., Range 22 E., G&SRB&M.

NOTICE OF LOCATION
(Lode)

STAR # 34

1154
A MC 183462

NOTICE IS HEREBY GIVEN that the STAR #34
lode mining claim was located by R.A. HAMILTON, Agent
whose address is P.O. Box 5843, Tucson, Arizona 85703
on June 1, , 19 82 .

This claim is 1,500 feet in length along the vein or deposit
of mineral-bearing rock in place and 600 feet in width (300 feet on
either side of the center line of the claim), forming a claim in the
shape of a parallelogram. The general course of the claim is East-West
East-West. This notice is posted at the North-West
corner of the claim, which location monument is in Section 23 ,
Township 20 South , Range 22 East , G&SRB&M.

The claim is situated in the Tombstone Mining
District approximately 2.3 miles South of Tombstone 1
and falls within the S.E. 1/4 2 of Section(s)
23 , Township 20 South , Range 22 East , G&SRB&M,
Cochise County, Arizona.

The North-West Corner of this claim lies 2,200
on a bearing of N. 43° 30' W. from the South-East
of Section 23 , Township 20 South , Range 22 East ,
G&SRB&M.

RECEIVED
JUL 20 1 20 PM '82
COUNTY OF ARIZONA
CLERK'S OFFICE

R.A. Hamilton AGENT
Locator



STATE OF ARIZONA] SS.
COUNTY OF COCHISE]
WITNESS MY HAND AND OFFICIAL SEAL
CHRISTINE RHODES, COUNTY RECORDER
[Signature] DEPUTY

I HEREBY CERTIFY THAT THE WITHIN
INSTRUMENT WAS FILED AND RECORDED
AT THE REQUEST OF:

FEE \$ 30.00 Alamo
DRAFT JUN 28 '82 - 3 30 PM

DKT 1600 PAGE 384

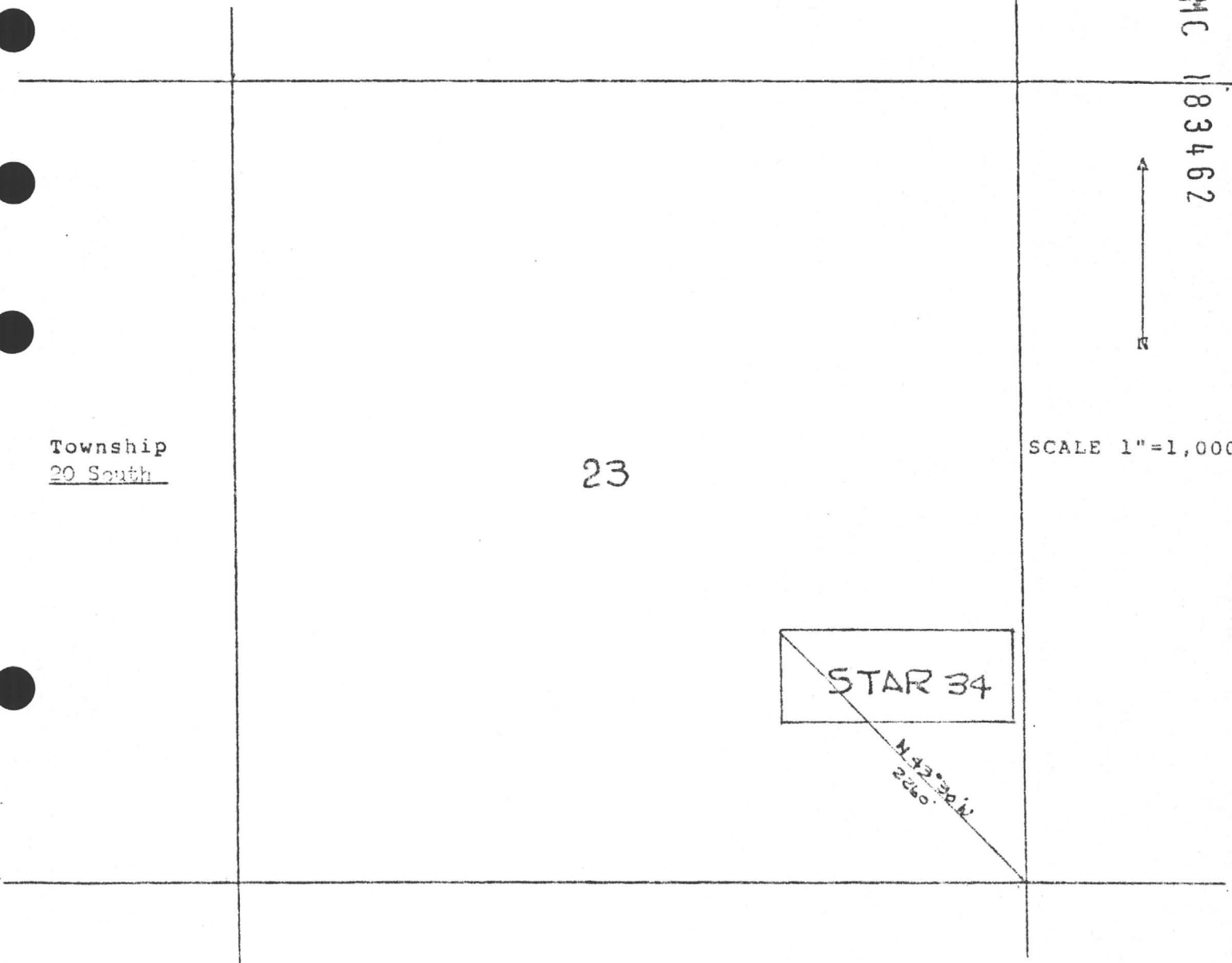
INDEXED FILED
P. ORIGINAL
COCHISE
DRAFT QA 1

1600 DATE 384
DOCKET PAGE 12029

Range 22 East

STAR #34

(160)
A MC 183462



The bearings and distances between the corners of this claim are as follows:

Beginning at the N.W. Corner, a 2" X 2" monument, which is the Location Corner of this Claim; thence E., a distance of 1,500 feet to the N.E. Corner, a 2" X 2" monument; thence S. a distance of 600 feet to the S.E. Corner; a 2" X 2" monument; thence W., a distance of 1,500 feet to the S.W. Corner, a 2" X 2" monument; thence N. a distance of 600 feet to the point of beginning. The N.W. Corner of the claim bears N. 43° 30' W., a distance of 2,260 feet from the (Quarter) Section Corner, common to Sections 23 and 24, Township 20 S., Range 22 E., G&SRB&M.

NOTICE OF LOCATION
(Lode)

NOTICE IS HEREBY GIVEN that the STAR #35
lode mining claim was located by R.A. HAMILTON, Agent
whose address is P.O. Box 5843, Tucson, Arizona 85703
on June 1, , 19 82 .

This claim is 1,500 feet in length along the vein or deposit
of mineral-bearing rock in place and 600 feet in width (300 feet on
either side of the center line of the claim), forming a claim in the
shape of a parallelogram. The general course of the claim is _____
North-South. This notice is posted at the South-East
corner of the claim, which location monument is in Section 23 ,
Township 20 South , Range 22 East , G&SRB&M.

The claim is situated in the Tombstone Mining
District approximately 2.3 miles South of Tombstone 1
and falls within the S.W. 1/4 and S.E. 1/4 2 of Section(s)
23 , Township 20 South , Range 22 East , G&SRB&M,
Cochise County, Arizona.

The South-East Corner of this claim lies 2,260
on a bearing of N. 43° 30' W. from the South-East
of Section 23 , Township 20 South , Range 22 East ,
G&SRB&M.

R.A. Hamilton AGENT
Locator



STATE OF ARIZONA] SS.
COUNTY OF COCHISE]
WITNESS MY HAND AND OFFICIAL SEAL
CHRISTINE RHODES, COUNTY RECORDER

[Signature] DEPUTY DRAFT

I HEREBY CERTIFY THAT THE WITHIN
INSTRUMENT WAS FILED AND RECORDED
AT REQUEST OF:

FEE \$ 33.00 Alanco

DKT 1600 PAGE 386

INDEXED
PHOTOSTAT
COMPARED
FILED

JUN 28 '82 - 3 30 PM
DOCKET 1600 PAGE 386 NO 12030

A MC 183463

RECORDED
INDEXED
JUN 20 12 20 PM '82
COUNTY OF COCHISE

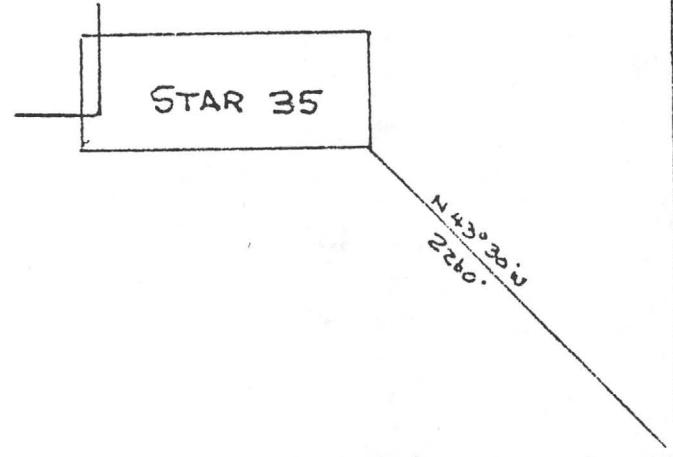
PLAT THE STAR #35 (X) LODE CLAIM
) PLACER CLAIM
) MILL SITE
Cochise County, Arizona
 Range 22 East

A MC 83463

Township 20 South

SCALE 1"=1,000

23



The bearings and distances between the corners of this claim are as follows:
 Beginning at the S.E. Corner, a 2" X 2" monument, which is the Location Corner of this Claim; thence W., a distance of 1,500 feet to the S.W. Corner, a 2" X 2" monument; thence N. a distance of 600 feet to the N.W. Corner; a 2" X 2" monument; thence E., a distance of 1,500 feet to the N.E. Corner, a 2" X 2" monument; thence S. a distance of 600 feet to the point of beginning. The S.E. Corner of the claim bears N. 43° 30' W., a distance of 2,260 feet from the (Quarter) Section Corner, common to Sections 23 and 24, Township 20 S., Range 22 E., G&SRB&M.

NOTICE OF LOCATION
(Lode)

STAR # 36

1163
A MC 183464

NOTICE IS HEREBY GIVEN that the STAR #36
lode mining claim was located by R.A. HAMILTON, Agent
whose address is P.O. Box 5843, Tucson, Arizona 85703
on June 1, , 19 82 .

This claim is 1,500 feet in length along the vein or deposit
of mineral-bearing rock in place and 600 feet in width (300 feet on
either side of the center line of the claim), forming a claim in the
shape of a parallelogram. The general course of the claim is
East-West . This notice is posted at the South-West
corner of the claim, which location monument is in Section 23 ,
Township 20 South , Range 22 East , G&SR&M.

The claim is situated in the Tombstone Mining
District approximately 2.3 miles South of Tombstone 1
and falls within the S.E. 1/4 2 of Section(s)
23 , Township 20 South , Range 22 East , G&SR&M,
Cochise County, Arizona.

The South-West Corner of this claim lies 2,250
on a bearing of N. 43° 40' W. from the South-East
of Section 23 , Township 20 South , Range
G&SR&M.

RECEIVED
B.L.M. FIELD OFFICE
PHOENIX, ARIZONA
AUG 20 1 21 PM '82

R.A. Hamilton AGENT
Locator

STATE OF ARIZONA] SS.
COUNTY OF COCHISE]
WITNESS MY HAND AND OFFICIAL SEAL
CHRISTINE RHODES, COUNTY RECORDER

I HEREBY CERTIFY THAT THE WITHIN
INSTRUMENT WAS FILED AND RECORDED
AT REQUEST OF:

Alamo
FEE \$ 35.00

[Signature] DEPUTY DRAFT

JUN 28 '82 - 3 30 PM

INDEXED
FILED
CORRECTED
ADMITTED

4600 - 388 NO 12031

DKT 1600 PAGE 388



Range 22 East

STAR # 36

A MC 183464

1164

Township
20 South

23

SCALE 1"=1,000'

STAR 36

N 42° 40' W
226'

The bearings and distances between the corners of this claim are as follows:

Beginning at the S.W. Corner, a 2" X 2" monument, which is the Location Corner of this Claim; thence N., a distance of 600 feet to the N.W. Corner, a 2" X 2" monument; thence E. a distance of 1,500 feet to the N.E. Corner; a 2" X 2" monument; thence S., a distance of 600 feet to the S.E. Corner, a 2" X 2" monument; thence W. a distance of 1,500 feet to the point of beginning. The S.W. Corner of the claim bears N. 42° 40' W., a distance of 2,260 feet from the (Quarter) Section Corner, common to Sections 23 and 24, Township 20 S., Range 22 E., G&SRB&M.

NOTICE OF LOCATION
(Lode)

A MC 183465

NOTICE IS HEREBY GIVEN that the STAR #37
lode mining claim was located by R.A. HAMILTON, Agent
whose address is P.O. Box 5843, Tucson, Arizona 85703
on June 1, , 1982 .

This claim is 1,500 feet in length along the vein or deposit
of mineral-bearing rock in place and 600 feet in width (300 feet on
either side of the center line of the claim), forming a claim in the
shape of a parallelogram. The general course of the claim is _____
East-West . This notice is posted at the North-East
corner of the claim, which location monument is in Section 23 ,
Township 20 South , Range 22 East , G&SRB&M.

The claim is situated in the Tombstone Mining
District approximately 2.1 miles South of Tombstone 1
and falls within the N.E. 1/4, N.W. 1/4, S.W. 1/4 & S.E. 1/4 2 of Section(s)
23 , Township 20 South , Range 22 East , G&SRB&M,
Cochise County, Arizona.

The North-East Corner of this claim lies 3,200
on a bearing of N. 89° W. from the South-East
of Section 23 , Township 20 South , Range 22 East ,
G&SRB&M.

RECEIVED -
BLM
AUG 20 10 21 AM '82
FEDERAL BUREAU OF
LAND MANAGEMENT
OFFICE

over-map

R.A. Hamilton AGENT
Locator



STATE OF ARIZONA
COUNTY OF COCHISE] SS.

WITNESS MY HAND AND OFFICIAL SEAL
CHRISTINE RHODES, COUNTY RECORDER

[Signature] DEPUTY

I HEREBY CERTIFY THAT THE WITHIN
INSTRUMENT WAS FILED AND RECORDED
AT REQUEST:

FEE \$ 35.00 Alamo

DKT 1600 PAGE 390

INDEXED
PI 0105711
COMPARED
CLOTTED

JUN 28 '82 - 3 30 PM
DOCKET 1600 PAGE 390 NO 12032
391

Cochise County, Arizona

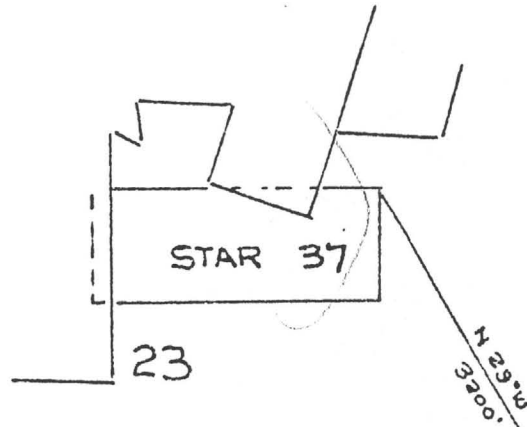
Range 22 East

A MC 183465



SCALE 1"=1,000

Township
20 South



The bearings and distances between the corners of this claim are as follows:

Beginning at the N.E. Corner, a 2" X 2" monument, which is the Location Corner of this Claim; thence S., a distance of 600 feet to the S.E. Corner, a 2" X 2" monument; thence W. a distance of 1,500 feet to the S.W. Corner; a 2" X 2" monument; thence N., a distance of 600 feet to the N.W. Corner, a 2" X 2" monument; thence E. a distance of 1,500 feet to the point of beginning. The N.E. Corner of the claim bears N. 25° W., a distance of 3,200 feet from the (Quarter) Section Corner, common to Sections 23 and 24, Township 20 S., Range 22 E., G&SRB&M.

NOTICE OF LOCATION
(Lode)

A MC 183466

NOTICE IS HEREBY GIVEN that the STAR #38
lode mining claim was located by R.A. HAMILTON, Agent
whose address is P.O. Box 5843, Tucson, Arizona 85703
on June 1, , 19 82 .

This claim is 1,500 feet in length along the vein or deposit
of mineral-bearing rock in place and 600 feet in width (300 feet on
either side of the center line of the claim), forming a claim in the
shape of a parallelogram. The general course of the claim is _____
_____ . This notice is posted at the North-West
corner of the claim, which location monument is in Section 23 ,
Township 20 South , Range 22 East , G&SRB&M.

The claim is situated in the Tombstone Mining
District approximately 2.1 miles South of Tombstone 1
and falls within the N.E. 1/4 and S.E. 1/4 2 of Section(s)
23 , Township 20 South , Range 22 East , G&SRB&M,
Cochise County, Arizona.

The North-West Corner of this claim lies 3,200 feet
on a bearing of N. 29° W. from the South-East corner
of Section 23 , Township 20 South , Range 22 East ,
G&SRB&M.

WPL MAP

R.A. Hamilton AGENT
Locator

FILED
JUN 21 1982
COUNTY OFFICE
TOMBSTONE, ARIZONA



STATE OF ARIZONA]
COUNTY OF COCHISE] SS.
WITNESS MY HAND AND OFFICIAL SEAL
CHRISTINE RHODES, COUNTY RECORDER
[Signature] DEPUTY

I HEREBY CERTIFY THAT THE WITHIN
INSTRUMENT WAS FILED AND RECORDED
AT R. 3300 :
FEE \$ Alamo
DRAFT _____

DKT 1600 PAGE 392

JUN 28 '82 - 3 30 PM

INDEXED
FILED
SERIALIZED
M M CA

1600 DATE
DOCKET PAGE NO 12033
392
393

PLAT

THE STAR #38

- (X) LODGE CLAIM
- () PLACER CLAIM
- () MILL SITE

Cochise County, Arizona

Range 22 East


A MC 183466



SCALE 1"=1,000

Township 20 South

23



The bearings and distances between the corners of this claim are as follows:

Beginning at the N.W. Corner, a 2" X 2" monument, which is the Location Corner of this Claim; thence E., a distance of 1,500 feet to the N.E. Corner, a 2" X 2" monument; thence S. a distance of 600 feet to the S.E. Corner; a 2" X 2" monument; thence W., a distance of 1,500 feet to the S.W. Corner, a 2" X 2" monument; thence N. a distance of 600 feet to the point of beginning. The N.W. Corner of the claim bears N. 20° W., a distance of 3,200 feet from the (Quarter) Section Corner, common to Sections 23 and 34, Township 20 Range 22 E., G&SRB&M.

NOTICE OF LOCATION
(Lode)

A.M.C. 183467

NOTICE IS HEREBY GIVEN that the STAR #39
lode mining claim was located by R.A. HAMILTON, Agent
whose address is P.O. Box 5843, Tucson, Arizona 85703
on June 1, , 1982.

This claim is 1,500 feet in length along the vein or deposit
of mineral-bearing rock in place and 600 feet in width (300 feet on
either side of the center line of the claim), forming a claim in the
shape of a parallelogram. The general course of the claim is East-West.
East-West. This notice is posted at the South-East
corner of the claim, which location monument is in Section 22,
Township 20 South, Range 22 East, G&SRB&M.

The claim is situated in the Tombstone Mining
District approximately 2.1 miles South of Tombstone
and falls within the N.E. 1/4 2 of Section (1)
23, Township 20 South, Range 22 East, G&SRB&M,
Cochise County, Arizona.

The South-East Corner of this claim lies 3,200 feet
on a bearing of N. 28° W. from the South-East corner
of Section 23, Township 20 South, Range 22 East,
G&SRB&M.

RECORDED
JUN 11 1982
COUNTY CLERK
COCHISE COUNTY

R.A. Hamilton AGENT
Locator



STATE OF ARIZONA]
COUNTY OF COCHISE] SS.
WITNESS MY HAND AND OFFICIAL SEAL
CHRISTINE RHODES, COUNTY RECORDER
[Signature] DEPUTY

I HEREBY CERTIFY THAT THE WITHIN
INSTRUMENT WAS FILED AND RECORDED
AT REQUEST OF:

FEE \$ \$3.00 Alarco

DKT 1600 PAGE 394

DRAFT
DATE JUN 28 '82 - 3:30 PM
DOCKET 1600 PAGE 394 NO 12034
395

INDEXED
FILED
P. 01051-
COMPARED
FILED

PLAT

THE

STAR #39

(X) LOSE CLAIM
) PLACER CLAIM
) MILL SITE

Cochise County, Arizona

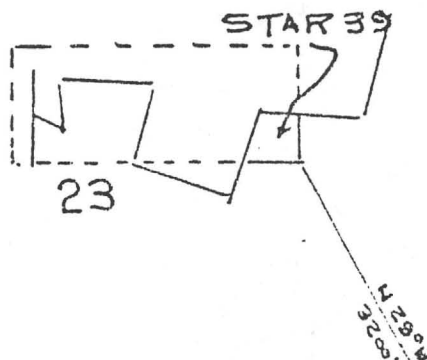
Range 22 East

A MC 183467



SCALE 1"=1,000

Township
20 South



The bearings and distances between the corners of this claim are as follows:

Beginning at the S.E. Corner, a 2" X 2" monument, which is the Location Corner of this Claim; thence W., a distance of 1,500 feet to the S.W. Corner, a 2" X 2" monument; thence N. a distance of 600 feet to the N.W. Corner; a 2" X 2" monument; thence E., a distance of 1,500 feet to the N.E. Corner, a 2" X 2" monument; thence S. a distance of 600 feet to the point of beginning. The S.E. Corner of the claim bears N. 29° W., a distance of 3,200 feet from the (Quarter) Section Corner, common to Sections 23 and 24, Township 20 S., Range 22 E., G&SRB&M.

NOTICE OF LOCATION
(Lode)

A MC 183468

NOTICE IS HEREBY GIVEN that the STAR #40
lode mining claim was located by R.A. HAMILTON, Agent
whose address is P.O. Box 5843, Tucson, Arizona 85703
on June 1, 19 82.

This claim is 1,500 feet in length along the vein or deposit
of mineral-bearing rock in place and 600 feet in width (300 feet on
either side of the center line of the claim), forming a claim in the
shape of a parallelogram. The general course of the claim is East-West.
This notice is posted at the South-West
corner of the claim, which location monument is in Section 23,
Township 20 South, Range 22 East, G&SRB&M.

The claim is situated in the Tombstone Mining
District approximately 2.1 miles South of Tombstone
and falls within the N.E. 1/4 2 of Section(s)
23, Township 20 South, Range 22 East, G&SRB&M,
Cochise County, Arizona.

The South-West Corner of this claim lies 3,200 feet
on a bearing of N. 29° W. from the South-East Corner
of Section 23, Township 20 South, Range 22 East,
G&SRB&M.

R.A. Hamilton AGENT
Locator



STATE OF ARIZONA] ss.
COUNTY OF COCHISE]
WITNESS MY HAND AND OFFICIAL SEAL
CHRISTINE RHODES, COUNTY RECORDER
[Signature] DEPUTY

I HEREBY CERTIFY THAT THE WITHIN
INSTRUMENT WAS FILED AND RECORDED
AT REQUEST OF: Alamo
FEE \$ 3.00

INDEXED PHOTOGRAPHED SERIALIZED
UM CA

DRAFT _____
DATE JUN 28 '82 - 3 30 PM
DOCKET 1600 PAGE 396 NO 12035
397

PLAT THE STAR #40 (X) LODE CLAIM
) PLACER CLAIM
) MILL SITE
Cochise County, Arizona
 Range 22 East

A M C
 183468



Township
20 South

23

STAR 40

SCALE 1"=1,000'

N 28° W
 3200'

The bearings and distances between the corners of this claim are as follows:
 Beginning at the S.W. Corner, a 2" X 2" monument, which is the Location Corner of this Claim; thence N., a distance of 600 feet to the N.W. Corner, a 2" X 2" monument; thence E. a distance of 1,500 feet to the N.E. Corner; a 2" X 2" monument; thence S., a distance of 600 feet to the S.E. Corner, a 2" X 2" monument; thence W. a distance of 1,500 feet to the point of beginning. The S.W. Corner of the claim bears N. 29° W., a distance of 3,200 feet from the (Quarter) Section Corner, common to Sections 23 and 24, Township 20 S., Range 22 E., G&SRB&M.

NOTICE OF LOCATION
(Lode)

A MC 183469

NOTICE IS HEREBY GIVEN that the STAR #41
lode mining claim was located by R.A. HAMILTON, Agent
whose address is P.O. Box 5642, Tucson, Arizona 85703
on June 1, , 19 82.

This claim is 1,500 feet in length along the vein or deposit
of mineral-bearing rock in place and 600 feet in width (300 feet on
either side of the center line of the claim), forming a claim in the
shape of a parallelogram. The general course of the claim is East-West.
This notice is posted at the North-East
corner of the claim, which location monument is in Section 23,
Township 20 South, Range 22 East, G&SRB&M.

The claim is situated in the Tombstone Mining
District approximately 2 miles South of Tombstone
and falls within the N.E. 1/4 2 of Section(s)
23, Township 20 South, Range 22 East, G&SRB&M,
Coconino County, Arizona.

The North-East Corner of this claim lies 2,050 feet
on a bearing of S. 50° W. from the North-East Corner
of Section 23, Township 20 South, Range 22 East
G&SRB&M.

RECORDED
JUN 28 1982
COUNTY CLERK
COCHISE COUNTY

R.A. Hamilton AGENT
Locator

STATE OF ARIZONA]
COUNTY OF COCHISE] SS.

I HEREBY CERTIFY THAT THE WITHIN
INSTRUMENT WAS FILED AND RECORDED
AT REQUEST OF: Alanco

WITNESS MY HAND AND OFFICIAL SEAL
CHRISTINE RHODES, COUNTY RECORDER

FEE \$ 3.00

DKT 1600 PAGE 398



[Signature] DEPUTY

DRAFT JUN 28 '82 - 3 30 PM

INDEXED [] FILED []
M M OA

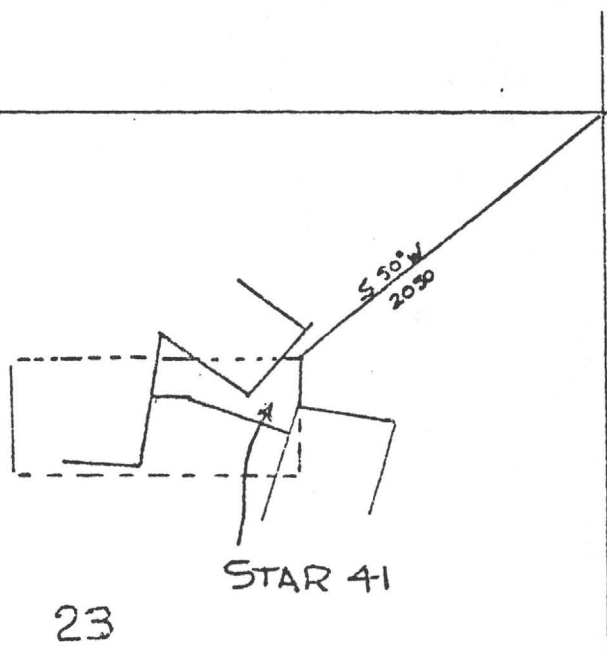
DI
DOCKET 1600 PAGE 398 NO 12036
399

PLAT THE STAR #41 (X) LOSE CLAIM
) PLACER CLAIM
) MILL SITE
 Cochise County, Arizona
 Range 22 East

A
M
C
183469
↑
N

Township
20 South

SCALE 1"=1,000



The bearings and distances between the corners of this claim are as follows:
 Beginning at the, N.E. Corner, a 2" X 2" monument, which is the Location Corner of this Claim; thence S., a distance of 600 feet to the S.E. Corner, a 2" X 2" monument; thence W. a distance of 1,500 feet to the S.W. Corner; a 2" X 2" monument; thence N., a distance of 400 feet to the N.W. Corner, a 2" X 2" monument; thence E. a distance of 1,500 feet to the point of beginning. The N.E. Corner of the claim bears S. 50° W., a distance of 2,050 feet from the (Quarter) Section Corner, common to Sections 23 and 24, Township 20 S., Range 22 E., G&SRB&M.

DKT 1600 PAGE 399

NOTICE OF LOCATION
(Lode)

NOTICE IS HEREBY GIVEN that the STAR #42
lode mining claim was located by R.A. HAMILTON, Agent
whose address is P.O. Box 5643, Tucson, Arizona 85703
on June 1, , 19 82.

This claim is 1,500 feet in length along the vein or deposit
of mineral-bearing rock in place and 600 feet in width (300 feet on
either side of the center line of the claim), forming a claim in the
shape of a parallelogram. The general course of the claim is _____
East-West. This notice is posted at the North-West
corner of the claim, which location monument is in Section 23,
Township 20 South, Range 22 East, G&SRB&M.

The claim is situated in the Tombstone Mining
District approximately 2 miles South of Tombstone
and falls within the N.E. 1/4 2 of Section(s)
23, Township 20 South, Range 22 East, G&SRB&M,
Cochise County, Arizona.

The North-West Corner of this claim lies 2,050 feet
on a bearing of S. 50° W. from the North-East Corner
of Section 23, Township 20 South, Range 22 East,
G&SRB&M.

R.A. Hamilton AGENT
Locator



STATE OF ARIZONA] ss.
COUNTY OF COCHISE]
WITNESS MY HAND AND OFFICIAL SEAL
CHRISTINE RHODES, COUNTY RECORDER
[Signature] DEPUTY

I HEREBY CERTIFY THAT THE WITHIN
INSTRUMENT WAS FILED AND RECORDED
AT REQUEST OF:

FEE \$ 3.00 Alarneo

DRAFT JUN 28 '82 - 3 30 PM

DOCKET 600 PAGE 400 NO 12037

INDEXED	PHOTOSTAT- COMPLETED	GLOTTED
<input checked="" type="checkbox"/>	<input checked="" type="checkbox"/>	<input type="checkbox"/>

DKT 1600 PAGE 400

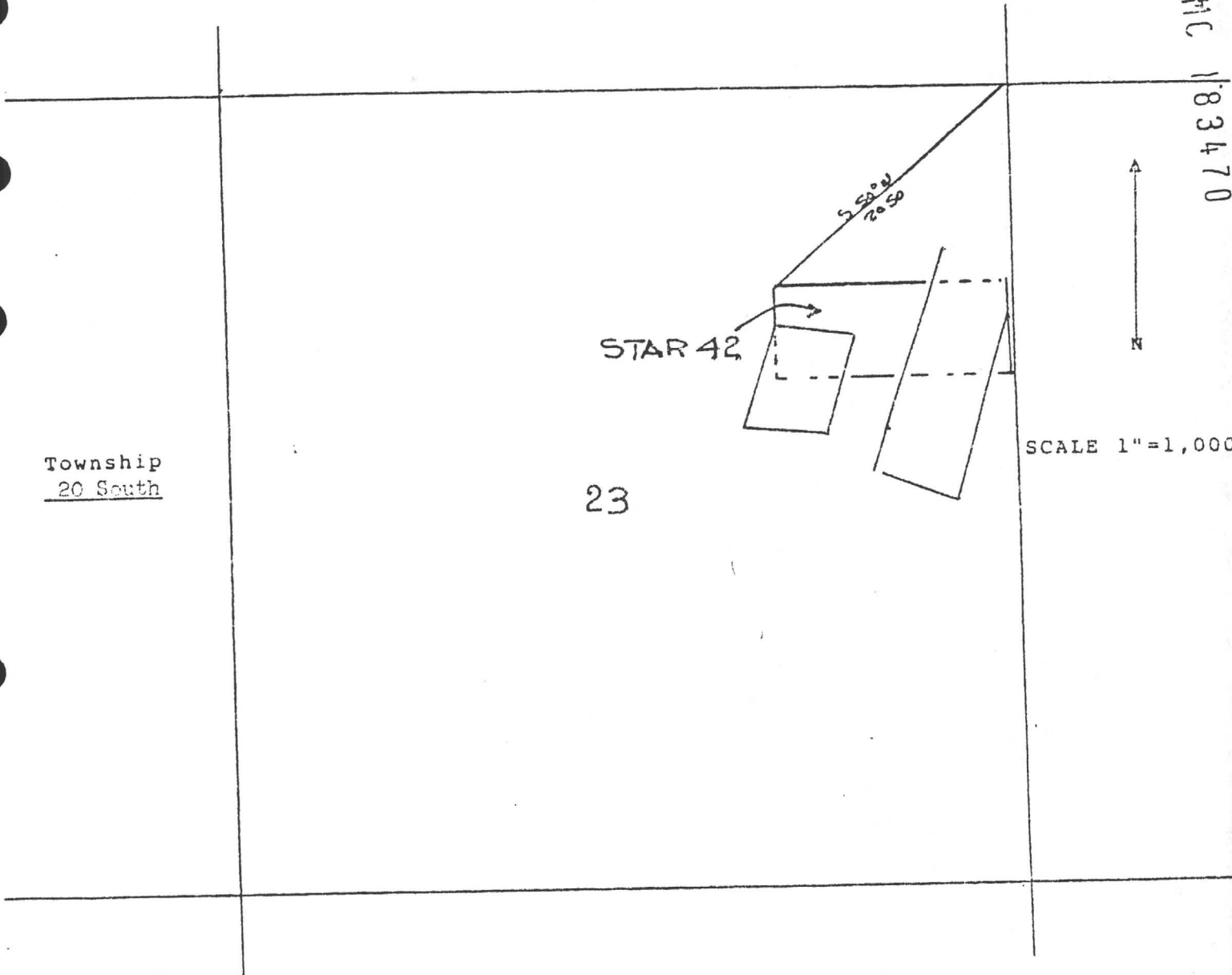
A MC 183470

RECORDED
INDEXED
JUN 28 1982
COUNTY CLERK'S OFFICE

Cochise County, Arizona

Range 22 East

A MC 183470



Township
20 South

23

SCALE 1"=1,000

The bearings and distances between the corners of this claim are as follows:

Beginning at the N.W. Corner, a 2" X 2" monument, which is the Location Corner of this Claim; thence E., a distance of 1,500 feet to the N.E. Corner, a 2" X 2" monument; thence S. a distance of 600 feet to the S.E. Corner; a 2" X 2" monument; thence W., a distance of 1,500 feet to the S.W. Corner, a 2" X 2" monument; thence N. a distance of 600 feet to the point of beginning. The N.W. Corner of the claim bears S. 50° W., a distance of 2,050 feet from the (Quarter) Section Corner, common to Sections 23 and 24, Township 20 S., Range 22 E., G&SRB&M.

NOTICE OF LOCATION
(Lode)

NOTICE IS HEREBY GIVEN that the STAR #13
lode mining claim was located by R.A. HAMMILLON, Agent,
whose address is P.O. Box 5843, Tucson, Arizona 85703,
on June 1, , 19 82.

This claim is 1,500 feet in length along the vein or deposit
of mineral-bearing rock in place and 600 feet in width (300 feet on
either side of the center line of the claim), forming a claim in the
shape of a parallelogram. The general course of the claim is East-West.
This notice is posted at the North-East
corner of the claim, which location monument is in Section 23,
Township 20 South, Range 22 East, G&SRB&M.

The claim is situated in the Tombstone Mining
District approximately 1.8 miles South of Tombstone
and falls within the N.E. 1/4 2 of Section(s)
23, Township 20 South, Range 22 East, G&SRB&M,
Cochise County, Arizona.

The North-East Corner of this claim lies 1,680 feet
on a bearing of S. 67° W. from the North-East corner
of Section 23, Township 20 South, Range 22 East
G&SRB&M.

RECORDED
INDEXED
JUN 28 1982
COUNTY CLERK'S OFFICE

R.A. Hammillon AGENT
Locator

DKT 1600 PAGE 402



STATE OF ARIZONA] SS.
COUNTY OF COCHISE]
WITNESS MY HAND AND OFFICIAL SEAL
CHRISTINE RHODES, COUNTY RECORDER

[Signature] DEPUTY

I HEREBY CERTIFY THAT THE WITHIN
INSTRUMENT WAS FILED AND RECORDED
AT REQUEST OF
FEE \$ \$3.00 Alvarez

DRAFT JUN 28 '82 - 3 30 PM
DATE
DOCKET 1600 PAGE 402 NO 12038
403

INDEXED	PL DIGSTAT	DUPLICATED
<u>[initials]</u>	<u>[initials]</u>	<u>[initials]</u>

PLAT THE STAR #43
Cochise County, Arizona
 Range 22 East

(X) LOPE CLAIM
) PLACER CLAIM
) MILL SITE

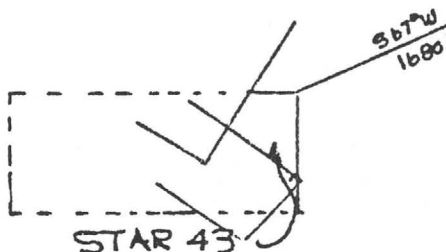
A M C 183471



SCALE 1"=1,000

Township
20 South

23



The bearings and distances between the corners of this claim are as follows:

Beginning at the N.E. Corner, a 2" X 2" monument, which is the Location Corner of this Claim; thence S., a distance of 600 feet to the S.E. Corner, a 2" X 2" monument; thence W. a distance of 1,500 feet to the S.W. Corner; a 2" X 2" monument; thence N., a distance of 600 feet to the N.W. Corner, a 2" X 2" monument; thence E. a distance of 1,500 feet to the point of beginning. The N.E. Corner of the claim bears S. 67° W., a distance of 1,680 feet from the (Quarter) Section Corner, common to Sections 23 and 24, Township 20 S., Range 22 E., G&SRB&M.

DKT 1600 PAGE 403

ENT 1364 PAGE 236

NOTICE OF LOCATION
(Lode)

NOTICE IS HEREBY GIVEN that the STAR #114
lode mining claim was located by R.A. HAMILTON, Agent
whose address is P.O. Box 5843, Tucson Arizona 85703
on June 1, 1982.

This claim is 1,500 feet in length along the vein or deposit
of mineral-bearing rock in place and 600 feet in width (300 feet on
either side of the center line of the claim), forming a claim in the
shape of a parallelogram. The general course of the claim is East-West.
This notice is posted at the North-West
corner of the claim, which location monument is in Section 23,
Township 20 South, Range 22 East, G&SRB&M.

The claim is situated in the Tombstone Mining
District approximately 2 miles South of Tombstone
and falls within the N.E. 1/4 2 of Section(s)
23, Township 20 South, Range 22 East, G&SRB&M,
Cochise County, Arizona.

The North-West Corner of this claim lies 1,600 feet
on a bearing of S. 57° W. from the North-East
of Section 23, Township 20 South, Range 22 East,
G&SRB&M.

R.A. Hamilton AGENT
Locator

RECEIVED
COUNTY RECORDER
COCHISE COUNTY
ARIZONA
JUN 21 PM '82

STATE OF ARIZONA]
COUNTY OF COCHISE] SS.
WITNESS MY HAND AND OFFICIAL SEAL
CHRISTINE RHODES, COUNTY RECORDER



[Signature] DEPUTY

I HEREBY CERTIFY THAT THE WITHIN
INSTRUMENT WAS FILED AND RECORDED
AT REQUEST OF: Alamo
FEE \$ 3.00

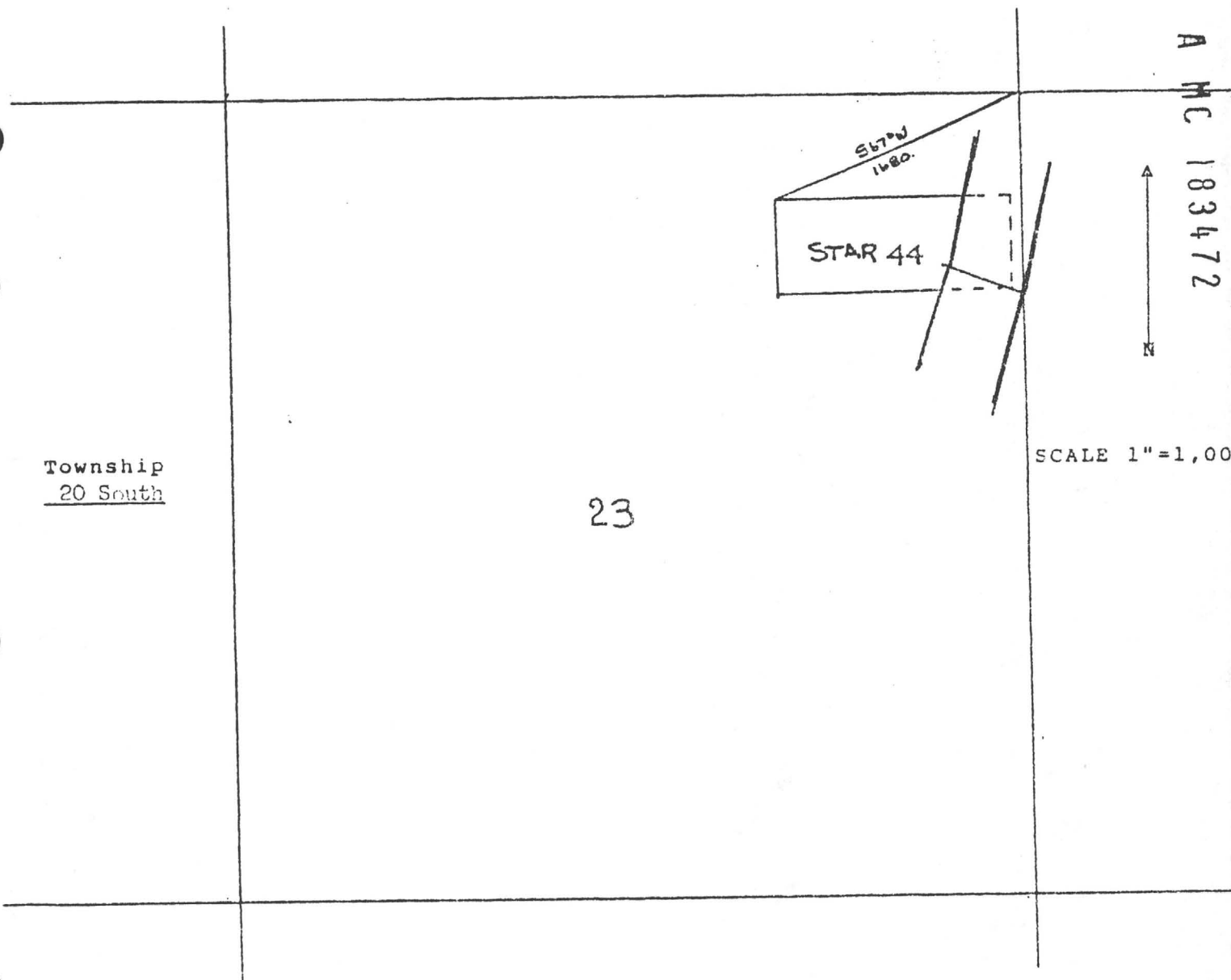
DKT 1600 PAGE 404

INDEXED 1 PM
PHOTOSTAT. COMPARE
GLOTTED

DRAFT
DATE JUN 28 '82 - 3 30 PM
DOCKET 1600 PAGE 404 NO 12039
405

A MC 183472

PLAT THE STAR #44 (X) LODE CLAIM
) PLACER CLAIM
) MILL SITE
 Cochise County, Arizona
 Range 22 East



A MC 183472

Township
 20 South

23

SCALE 1"=1,000

The bearings and distances between the corners of this claim are as follows:
 Beginning at the N.W. Corner, a 2" X 2" monument, which is the Location Corner of this Claim; thence E., a distance of 1,500 feet to the N.E. Corner, a 2" X 2" monument; thence S. a distance of 600 feet to the S.E. Corner; a 2" X 2" monument; thence W., a distance of 1,500 feet to the S.W. Corner, a 2" X 2" monument; thence N. a distance of 600 feet to the point of beginning. The N.W. Corner of the claim bears S. 67° W., a distance of 1,680 feet from the (Quarter) Section Corner, common to Sections 23 and 24, Township 20 S., Range 22 E., G&SRB&M.

NOTICE OF LOCATION
(Lode)

A MC 183473

NOTICE IS HEREBY GIVEN that the STAR #45
lode mining claim was located by R.A. HAMILTON, Agent
whose address is P.O. Box 5843, Tucson, Arizona 85703
on June 1, _____, 1982.

This claim is 1,500 feet in length along the vein or deposit
of mineral-bearing rock in place and 600 feet in width (300 feet on
either side of the center line of the claim), forming a claim in the
shape of a parallelogram. The general course of the claim is _____
_____ This notice is posted at the South-East
corner of the claim, which location monument is in Section 23,
Township 20 South, Range 22 East, G&SRB&M.

The claim is situated in the Tombstone Mining
District approximately 1.9 miles South of Tombstone
and falls within the N.E. 1/4 _____ 2 of Section(s)
23, Township 20 South, Range 22 East, G&SRB&M,
Coconino County, Arizona.

The South-East Corner of this claim lies 1,680 feet
on a bearing of S. 67° W. from the North-East corner
of Section 23, Township 20 South, Range 22 East,
G&SRB&M.

FILED
JUN 28 1982
COUNTY OF COCHISE
ARIZONA
RECORDS OFFICE

R.A. Hamilton AGENT
Locator



STATE OF ARIZONA
COUNTY OF COCHISE] SS.
WITNESS MY HAND AND OFFICIAL SEAL
CHRISTINE RHODES, COUNTY RECORDER

I HEREBY CERTIFY THAT THE WITHIN INSTRUMENT WAS FILED AND RECORDED **DK1 1600 PAGE 406**

AT REQUEST OF: Alanco
FEE \$ \$3.00

[Signature] DEPUTY DRAFT

JUN 28 '82 - 3 30 PM

INDEXED
PHOTOSTAT.
MAKED
DATED

Docket 1600 PAGE 406 NO 12040

Cochise County, Arizona

Range 22 East

A M C 183473



SCALE 1"=1,000

Township
20 South

23

STAR 45

S67°W
1680

The bearings and distances between the corners of this claim are as follows:

Beginning at the S.E. Corner, a 2" X 2" monument, which is the Location Corner of this Claim; thence W., a distance of 1,500 feet to the S.W. Corner, a 2" X 2" monument; thence N. a distance of 600 feet to the N.W. Corner; a 2" X 2" monument; thence E., a distance of 1,500 feet to the N.E. Corner, a 2" X 2" monument; thence S. a distance of 600 feet to the point of beginning. The S.E. Corner of the claim bears S. 67° W., a distance of 1,680 feet from the (Quarter) Section Corner, common to Sections 23 and 24, Township 20 S., Range 22 E., G&SRB&M.

NOTICE OF LOCATION
(Lode)

A MC 183474

NOTICE IS HEREBY GIVEN that the STAR #46
lode mining claim was located by R.A. HAMILTON, Agent
whose address is P.O. Box 5813, Tucson, Arizona 85703
on June 1, , 19 82 .

This claim is 1,500 feet in length along the vein or deposit
of mineral-bearing rock in place and 600 feet in width (300 feet on
either side of the center line of the claim), forming a claim in the
shape of a parallelogram. The general course of the claim is East-West
East-West. This notice is posted at the South-West
corner of the claim, which location monument is in Section 23 ,
Township 20 South , Range 22 East , G&SRB&M.

The claim is situated in the Tombstone Mining
District approximately 1.9 miles South of Tombstone 1
and falls within the N.E. 1/4 2 of Section(s)
23 , Township 20 South , Range 22 East , G&SRB&M,
Coconino County, Arizona.

The South-West Corner of this claim lies 1,600 feet
on a bearing of S. 77° W. from the North-East Corner
of Section 23 , Township 20 South , Range 22 East
G&SRB&M.

OFFICE
JUN 28 1982
11:20 AM

R.A. Hamilton AGENT
Locator



STATE OF ARIZONA] SS.
COUNTY OF COCHISE]
WITNESS MY HAND AND OFFICIAL SEAL
CHRISTINE RHODES, COUNTY RECORDER
[Signature] DEPUTY

INDEXED
PHOTOSTAT. COPIES
BLOTTED
1 M
M

I HEREBY CERTIFY THAT THE WITHIN
INSTRUMENT WAS FILED AND RECORDED 1600 PAGE 408
AT READING ROOM
FEE \$ 3.00 Alano
DRAFT JUN 28 '82 - 3 30 PM
DATE
DOC# 1600 PAGE 408 NO 12041
409

PLAT 7 THE STAR #46
Cochise County, Arizona
Range 22 East

(X) LOSE CLAIM
) PLACER CLAIM
) MILL SITE


A M C 183474



SCALE 1"=1,000

Township
20 South

23



The bearings and distances between the corners of this claim are as follows:

Beginning at the S.W. Corner, a 2" X 2" monument, which is the Location Corner of this Claim; thence N., a distance of 600 feet to the N.W. Corner, a 2" X 2" monument; thence E. a distance of 1,500 feet to the N.E. Corner; a 2" X 2" monument; thence S., a distance of 600 feet to the S.E. Corner, a 2" X 2" monument; thence W. a distance of 1,500 feet to the point of beginning. The S.W. Corner of the claim bears S. 67° W., a distance of 1,680 feet from the (Quarter) Section Corner, common to Sections 23 and 24, Township 20 S., Range 22 E., G&SRB&M.

NOTICE OF LOCATION
(Lode)

STAR #47

118

A MC 183475

NOTICE IS HEREBY GIVEN that the STAR #47
lode mining claim was located by R.A. HAMILTON, Agent
whose address is P.O. Box 5843, Tucson, Arizona 85703
on June 1, , 19 82 .

This claim is 1,500 feet in length along the vein or deposit
of mineral-bearing rock in place and 600 feet in width (300 feet on
either side of the center line of the claim), forming a claim in the
shape of a parallelogram. The general course of the claim is East-
West . This notice is posted at the North-East
corner of the claim, which location monument is in Section 14 ,
Township 20 South , Range 22 East , G&SRB&M.

The claim is situated in the Tombstone Mining
District approximately 1 3/4 miles South of Tombstone, Arizona and
falls within the S.E. and N.E. 1/4's 2 of Section(s)
14 and 23 , Township 20 South , Range 22 East ,
Cochise County, Arizona.

The North-East Corner of this claim lies 1,620
on a bearing of N. 47° W. from the South-East Corner
of Section 14 , Township 20 South , Range 22 East ,
G&SRB&M.

R.A. Hamilton AGENT
Locator

RECORDED
INDEXED
OFFICE
21 JUN 1982



STATE OF ARIZONA
COUNTY OF COCHISE] SS.

WITNESS MY HAND AND OFFICIAL SEAL
CHRISTINE RHODES, COUNTY RECORDER
[Signature] DEPUTY

INDEXED
FILED
SERIALIZED
M M

I HEREBY CERTIFY THAT THE WITHIN
INSTRUMENT WAS FILED AND RECORDED
AT R.O. \$3.00

FEE \$ Alamo
DRAFT JUN 28 '82 - 3:30 PM

DATE
D.O. 1600 PAGE 410 NO. 12042
411

DKT 1600 PAGE 410

PLAT OF THE STAR # 47 () LODE CLAIM
() PLACER CLAIM
() MILL SITE
Cochise County, Arizona

1186

Range 22 E.

107681

A MC 107681




14

Township 20 S

SCALE 1"=1,000'

Done
5/26/81



The bearings and distances between the corners of this claim are as follows:

Beginning at the N. E. Corner, a 2" x 2" monument, which is the Location Corner of this Claim; thence WEST, a distance of 1500' feet to the N. W. Corner, a 2" x 2" monument; thence SOUTH a distance of 600' feet to the S. W. Corner; a 2" x 2" monument; thence EAST, a distance of 1500' feet to the S. E. Corner, a 2" x 2" monument; thence NORTH a distance of 600' feet to the point of beginning. The NORTH EAST Corner of the claim bears N 74° W, a distance of 1620' feet from the ~~Quarter~~ Section Corner, common to Sections 13, 14, 23, 24, Township 20 S, Range 22 EAST, G&SRB&M.

COCHISE County, Arizona

Range 22 E.

STAR # 47


1187

A M C 183475
↑
N

14

Township
20 S

SCALE 1" = 1,000'



The bearings and distances between the corners of this claim are as follows:

Beginning at the N. E. Corner, a 2" x 2" monument, which is the Location Corner of this Claim; thence West, a distance of 1500' feet to the N. W. Corner, a 2" x 2" monument; thence South a distance of 600' feet to the S. W. Corner; a 2" x 2" monument; thence EAST, a distance of 1500' feet to the S. E. Corner, a 2" x 2" monument; thence NORTH a distance of 600' feet to the point of beginning. The NORTH EAST Corner of the claim bears N 74° W, a distance of 1620' feet from the (Quarter) Section Corner, common to Sections 13, 14, 23, 24, Township 20 S, Range 22 EAST, G&SRB&M. DKT 1000 PAGE 411

STAR # 48

1188
A MC 183476

NOTICE OF LOCATION
(Lode)

NOTICE IS HEREBY GIVEN that the STAR #48
lode mining claim was located by R.A. HAMILTON, Agent
whose address is P.O. Box 5843, Tucson, Arizona 85703
on June 1, , 1982 .

This claim is 1,500 feet in length along the vein or deposit
of mineral-bearing rock in place and 600 feet in width (300 feet on
either side of the center line of the claim), forming a claim in the
shape of a parallelogram. The general course of the claim is East-
West . This notice is posted at the North-West
corner of the claim, which location monument is in Section 14 ,
Township 20 South , Range 22 East , G&SRB&M.

The claim is situated in the Tombstone Mining
District approximately 1 3/4 miles South of Tombstone, Arizona and
falls within the S.E. 1/4 and N.E. 1/4 2 of Section(s)
14 and 23 , Township 20 South , Range 22 East , G&SRB&M,
Cochise County, Arizona.

The North-West Corner of this claim lies 1,620
on a bearing of N. 74° W. from the South-East
of Section 14 , Township 20 South , Range 22 East
G&SRB&M.

RECEIVED
RECORDED
OFFICE
JUN 29 1982
TUCSON ARIZONA

R.A. Hamilton AGENT
Locator

DKT 1600 PAGE 412



STATE OF ARIZONA] SS.
COUNTY OF COCHISE]

WITNESS MY HAND AND OFFICIAL SEAL
CHRISTINE RHODES, COUNTY RECORDER

[Signature] DEPUTY

I HEREBY CERTIFY THAT THE WITHIN
INSTRUMENT WAS FILED AND RECORDED
AT TUCSON, ARIZONA:

FEE \$ 3.00 Alan

DRAFT JUN 28 '82 - 3 30 PM

INDEXED
M
M
STAT. COMPARED
DLOTTED

DATE 1600 412 12043
DOCKET PAGE NO
413

PLAT OF THE STAR # 18
Cochise County, Arizona

() LODE CLAIM
() PLACER CLAIM
() MILL SITE

1189

Range 22 E.

107682

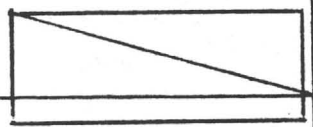
A MC 107682



Township
20 S.

SCALE 1"=1,000'

Done
5/26/81



The bearings and distances between the corners of this claim are as follows:

Beginning at the N.W. Corner, a 2"x2" monument, which is the Location Corner of this Claim; thence EAST, a distance of 1500' feet to the N.E. Corner, a 2"x2" monument; thence SOUTH a distance of 600' feet to the S.E. Corner; a 2"x2" monument; thence WEST, a distance of 1500' feet to the S.W. Corner, a 2"x2" monument; thence NORTH a distance of 600' feet to the point of beginning. The NORTHWEST Corner of the claim bears N 74° W, a distance of 1620' feet from the (~~center~~) Section Corner, common to Sections 13, 14, 23, 24, Township 20 S., Range 22 E., G&SRB&M.

PLAT

THE STAR #48

(X) LODE CLAIM
) PLACER CLAIM
) MILL SITE

Cochise County, Arizona

Range 22 E.

STAR #48

1190

A MC 183476



SCALE 1"=1,000'

Township
20 S.



The bearings and distances between the corners of this claim are as follows:

Beginning at the N.W. Corner, a 2"x2" monument, which is the Location Corner of this Claim; thence East, a distance of 1500' feet to the N.E. Corner, a 2"x2" monument; thence South a distance of 600' feet to the S.E. Corner; a 2"x2" monument; thence West, a distance of 1500' feet to the S.W. Corner, a 2"x2" monument; thence North a distance of 600' feet to the point of beginning. The North West Corner of the claim bears N 79° W, a distance of 1620' feet from the (Quarter) Section Corner, common to Sections 13, 14, 23, 24, Township 20 S., Range 22 E., G&SRB&M.

STAR # 49 1191

NOTICE OF LOCATION
(Lode)

A MC 183477

NOTICE IS HEREBY GIVEN that the STAR #49
lode mining claim was located by R.A. HAMILTON, Agent
whose address is P.O. Box 5843, Tucson, Arizona 85703
on June 1, , 19 82 .

This claim is 1,500 feet in length along the vein or deposit
of mineral-bearing rock in place and 600 feet in width (300 feet on
either side of the center line of the claim), forming a claim in the
shape of a parallelogram. The general course of the claim is East-
West . This notice is posted at the South-East
corner of the claim, which location monument is in Section 14 ,
Township 20 South , Range 22 East , GSRBEM.

The claim is situated in the Tombstone Mining
District approximately 1 3/4 miles South of Tombstone, Arizona .
and falls within the South 1/2 2 of Section(s)
14 , Township 20 South , Range 22 East , GSRBEM,
Cochise County, Arizona.

The South-East corner of this claim lies 1,500 feet
on a bearing of N. 74° W. from the South-East corner
of Section 14 , Township 20 South , Range 22 East .
GSRBEM.

R.A. Hamilton Agent
Locator

STATE OF ARIZONA]
COUNTY OF COCHISE] SS.

WITNESS MY HAND AND OFFICIAL SEAL
CHRISTINE RHODES, COUNTY RECORDER



APPROVED [Signature] DEPUTY
RECORDED [Signature] CLERK
INDEXED [Signature]

I HEREBY CERTIFY THAT THE WITHIN
INSTRUMENT WAS FILED AND RECORDED
AT R. O. [Signature]

FEE \$ 3.00
DATE JUN 28 '82 3:30 PM
DOCKET NO. 414 FILE NO. 12044

DATE 1600 PAGE 414

PLAT OF

STAR #49

- (X) LODE CLAIM
- () LACER CLAIM
- () MILL SITE


1192

Cochise County, Arizona

Range 22 E

107683

A MC 107683



Township 20 S.

SCALE 1"=1,000'

Done
5/26/81



The bearings and distances between the corners of this claim are as follows:

Beginning at the S.E. Corner, a 2'x2' monument, which is the Location Corner of this Claim; thence West, a distance of 1500' feet to the Sw. Corner, a 2'x2' monument; thence NORTH a distance of 600' feet to the N.W. Corner; a 2'x2' monument; thence EAST, a distance of 1500' feet to the N.E. Corner, a 2'x2' monument; thence South a distance of 600' feet to the point of beginning. The SEUTHEAST Corner of the claim bears N 74° W, a distance of 1620' feet from the (~~quarter~~) Section Corner, common to Sections 13, 14, 23, 24, Township 20 S., Range 22 E, G&SRB&M.

PLAT OF THE STAR #49
COCHISE County, Arizona

(✓) LODE CLAIM
) PLACER CLAIM
) MILL SITE

STAR # 49


1193

Range 22 E.

A.M.C. 183477

Township
20 S.

SCALE 1"=1,00'



The bearings and distances between the corners of this claim are as follows:

Beginning at the S.E. Corner, a 2"x2" monument, which is the Location Corner of this Claim; thence West, a distance of 1500' feet to the SW. Corner, a 2"x2" monument; thence NORTH a distance of 600' feet to the NW Corner; a 2"x2" monument; thence EAST, a distance of 1500' feet to the NE. Corner, a 2"x2" monument; thence South a distance of 600' feet to the point of beginning. The Southeast Corner of the claim bears N 74° W, a distance of 1620' feet from the (Quarter) Section Corner, common to Sections 13, 14, 23, 24, Township 20 S. Range 22 E, G&SRB&M.

1164
A MC 183478

STAR # 50

NOTICE OF LOCATION
(Lode)

NOTICE IS HEREBY GIVEN that the STAR #50
lode mining claim was located by R.A. HAMILTON, Agent
whose address is P.O. Box 5843, Tucson, Arizona 85703
on June 1, 1982.

This claim is 1,500 feet in length along the vein or deposit
of mineral-bearing rock in place and 600 feet in width (300 feet on
either side of the center line of the claim), forming a claim in the
shape of a parallelogram. The general course of the claim is East-
West. This notice is posted at the South-West
corner of the claim, which location monument is in Section 14
Township 20 South, Range 22 East, GASHUAN.

The claim is situated in the Tombstone Mine,
District approximately 1 3/4 miles South of Tombstone, Arizona
and falls within the South-East 1/4 of Section
14, Township 20 South, Range 22 East,
Cochise County, Arizona.

The South-West corner of this claim lies 1.820
on a bearing of N. 74° W. from the South-East corner
of Section 14, Township 20 South, Range 22 East
GASHUAN.

R.A. Hamilton Agent
Locator



STATE OF ARIZONA
COUNTY OF COCHISE] SS:
WITH MY HAND AND OFFICIAL SEAL
CHRIS R. RHODES, COUNTY RECORDER

I HEREBY CERTIFY THAT THE WITHIN
INSTRUMENT WAS FILED AND RECORDED
AT R. O. QUINN

FILED
INDEXED
CORRECTED
0
MAY 28 1982

13.00
Allan
JUN 28 '82 - 3 30 PM
DATE
416
417
12015

PLAT OF THE STAR # 50 (X) LODE CLAIM
() PLACER CLAIM
Cochise County, Arizona () MILL SITE

114b

Range 22 E.

107684

A MC


107684



SCALE 1" = 1,000'

Township
20 S

Done
5/26/81



The bearings and distances between the corners of this claim are as follows:

Beginning at the S.W. Corner, a 2'x2' monument, which is the Location Corner of this Claim; thence EAST, a distance of 1500 feet to the S.E. Corner, a 2'x2' monument; thence NORTH a distance of 600 feet to the N.E. Corner; a 2'x2' monument; thence WEST, a distance of 1500 feet to the N.W. Corner, a 2'x2' monument; thence SOUTH a distance of 600 feet to the point of beginning. The Southwest Corner of the claim bears N 74° W, a distance of 1620' feet from the (Quarter) Section Corner, common to Sections 13, 19, 23, 24, Township 20 S, Range 22 E, G&SRB&M.

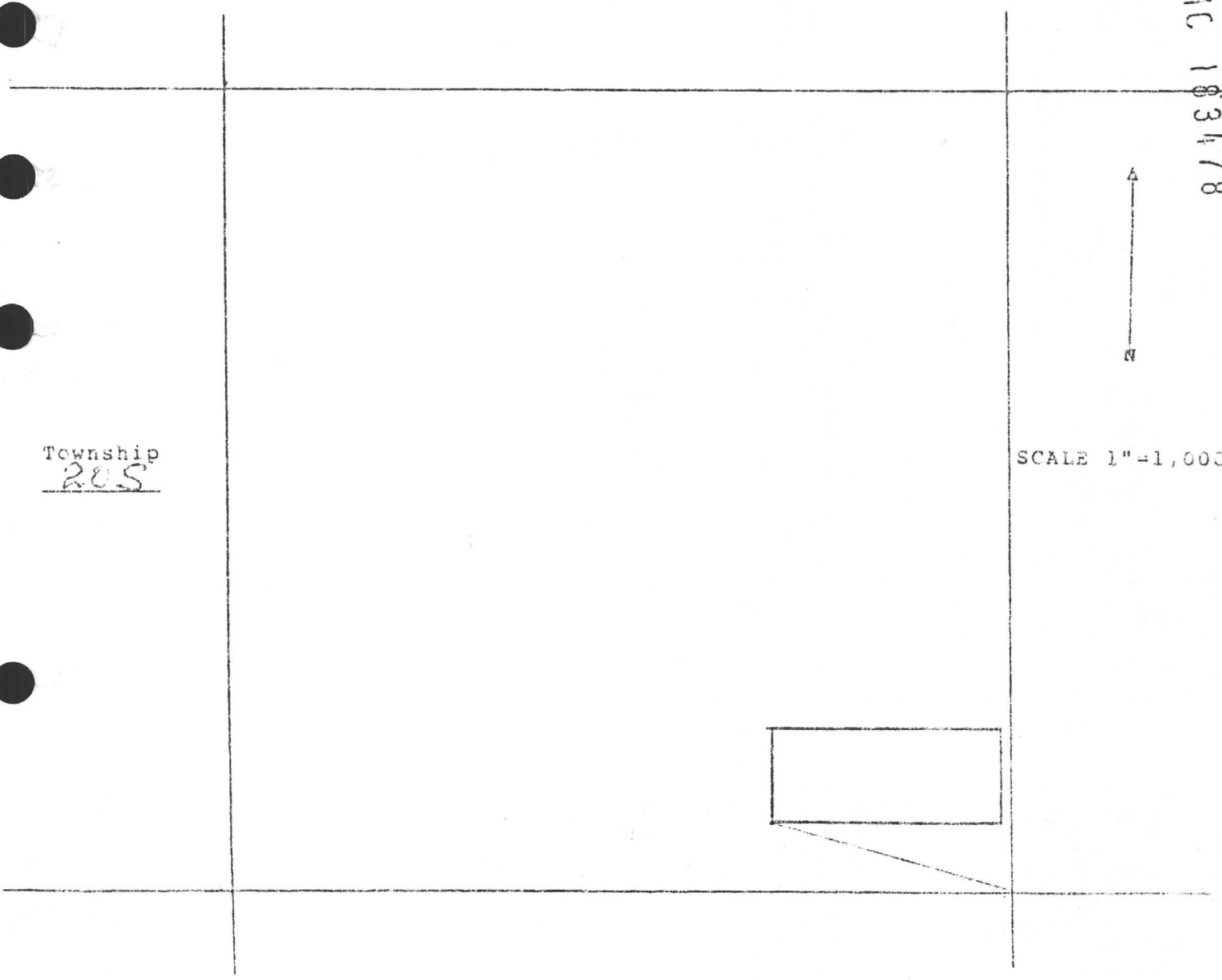
COCCHISE County, Arizona

Range 22 E.

STAR #50
1196
A MC 183478

Township
20 S

SCALE 1"=1,000'



The bearings and distances between the corners of this claim are as follows:

Beginning at the S.W. Corner, a 2"x2" monument, which is the Location Corner of this Claim; thence EAST, a distance of 1500' feet to the S.E. Corner, a 2"x2" monument; thence NORTH a distance of 600' feet to the N.E. Corner; a 2"x2" monument; thence WEST, a distance of 1500' feet to the N.W. Corner, a 2"x2" monument; thence Spury a distance of 600' feet to the point of beginning. The Southwest Corner of the claim bears N 74° W, a distance of 1620' feet from the (Quarter) Section Corner, common to Sections 13, 14, 23, 24, Township 20 S, Range 22 E, G.A.S.R.B.&M.

RECEIVED
B.L.M. RECORDS OFFICE

OCT 22 10 28 AM '87

PHOENIX, ARIZONA

EXHIBIT "A"

NAME OF CLAIM	LOCATION DATE	COUNTY DATE	RECORDATION BOOK	PAGE	B.L.M. AMC #

RAY #113	01-Jun-82	28-Jun-82	1600	642 -643	183413 .
RAY #114	01-Jun-82	28-Jun-82	1600	644 -645	183414 .
RAY #115	01-Jun-82	28-Jun-82	1600	646 -647	183415 .
RAY #116	01-Jun-82	28-Jun-82	1600	648 -649	183416 .
RAY #117	01-Jun-82	28-Jun-82	1600	650 -651	183417 .
RAY #118	01-Jun-82	28-Jun-82	1600	652 -653	183418 .
RAY #119	01-Jun-82	28-Jun-82	1600	654 -655	183419 .
RAY #120	01-Jun-82	28-Jun-82	1600	656 -657	183420 .
RAY #121	01-Jun-82	28-Jun-82	1600	658 -659	183421 .
RAY #122	01-Jun-82	28-Jun-82	1600	660 -661	183422 .
RAY #123	01-Jun-82	28-Jun-82	1600	662 -663	183423 .
RAY #124	01-Jun-82	28-Jun-82	1600	664 -665	183424 .
RAY #125	01-Jun-82	28-Jun-82	1600	666 -667	183425 .
RAY #126	01-Jun-82	28-Jun-82	1600	668 -669	183426 .
RAY #127	01-Jun-82	28-Jun-82	1600	670 -671	183427 .
RAY #128	01-Jun-82	28-Jun-82	1600	672 -673	183428 .
STAR #1	01-Jun-82	28-Jun-82	1600	308 -309	183429 .
STAR #2	01-Jun-82	28-Jun-82	1600	310 -311	183430 .
STAR #3	01-Jun-82	28-Jun-82	1600	312 -313	183431 .
STAR #4	01-Jun-82	28-Jun-82	1600	314 -315	183432 .
STAR #5	01-Jun-82	28-Jun-82	1600	316 -317	183433 .
STAR #6	01-Jun-82	28-Jun-82	1600	318 -319	183434 .
STAR #7	01-Jun-82	28-Jun-82	1600	320 -321	183435 .
STAR #8	01-Jun-82	28-Jun-82	1600	322 -323	183436 .
STAR #9	01-Jun-82	28-Jun-82	1600	324 -325	183437 .
STAR #10	01-Jun-82	28-Jun-82	1600	326 -327	183438 .
STAR #11	01-Jun-82	28-Jun-82	1600	328 -329	183439 .
STAR #12	01-Jun-82	28-Jun-82	1600	330 -331	183440 .
STAR #13	01-Jun-82	28-Jun-82	1600	332 -333	183441 .
STAR #14	01-Jun-82	28-Jun-82	1600	334 -335	183442 .
STAR #15	01-Jun-82	28-Jun-82	1600	336 -337	183443 .
STAR #16	01-Jun-82	28-Jun-82	1600	338 -339	183444 .
STAR #16A	01-Jun-82	28-Jun-82	1600	340 -341	183479 .
STAR #16B	01-Jun-82	28-Jun-82	1600	342 -343	183481 .
STAR #17	01-Jun-82	28-Jun-82	1600	344 -345	183445 .
STAR #18	01-Jun-82	28-Jun-82	1600	346 -347	183446 .
STAR #19	01-Jun-82	28-Jun-82	1600	348 -349	183447 .
STAR #20	01-Jun-82	28-Jun-82	1600	350 -351	183448 .
STAR #21	01-Jun-82	28-Jun-82	1600	352 -353	183449 .
STAR #22	01-Jun-82	28-Jun-82	1600	354 -355	183450 .
STAR #22A	01-Jun-82	28-Jun-82	1600	356 -357	183480 .
STAR #22B	01-Jun-82	28-Jun-82	1600	358 -359	183482 .
STAR #22C	01-Jun-82	28-Jun-82	1600	360 -361	183483 .
STAR #23	01-Jun-82	28-Jun-82	1600	362 -363	183451 .
STAR #24	01-Jun-82	28-Jun-82	1600	364 -365	183452 .
STAR #25	01-Jun-82	28-Jun-82	1600	366 -367	183453 .
STAR #26	01-Jun-82	28-Jun-82	1600	368 -369	183454 .
STAR #27	01-Jun-82	28-Jun-82	1600	370 -371	183455 .
STAR #28	01-Jun-82	28-Jun-82	1600	372 -373	183456 .
STAR #29	01-Jun-82	28-Jun-82	1600	374 -375	183457 .

8710257A2

RECEIVED
B.L.M. OFFICE
OCT 22 10 28 AM '87
PHOENIX, ARIZONA

EXHIBIT "A"

NAME OF CLAIM	LOCATION DATE	COUNTY DATE	RECORDATION BOOK	PAGE	B.L.M. AMC #

STAR #30	01-Jun-82	28-Jun-82	1600	376 -377	183458 .
STAR #31	01-Jun-82	28-Jun-82	1600	378 -379	183459 .
STAR #32	01-Jun-82	28-Jun-82	1600	380 -381	183460 .
STAR #33	01-Jun-82	28-Jun-82	1600	382 -383	183461 .
STAR #34	01-Jun-82	28-Jun-82	1600	384 -385	183462 .
STAR #35	01-Jun-82	28-Jun-82	1600	386 -387	183463 .
STAR #36	01-Jun-82	28-Jun-82	1600	388 -389	183464 .
STAR #37	01-Jun-82	28-Jun-82	1600	390 -391	183465 .
STAR #38	01-Jun-82	28-Jun-82	1600	392 -393	183466 .
STAR #39	01-Jun-82	28-Jun-82	1600	394 -395	183467 .
STAR #40	01-Jun-82	28-Jun-82	1600	396 -397	183468 .
STAR #41	01-Jun-82	28-Jun-82	1600	398 -399	183469 .
STAR #42	01-Jun-82	28-Jun-82	1600	400 -401	183470 .
STAR #43	01-Jun-82	28-Jun-82	1600	402 -403	183471 .
STAR #44	01-Jun-82	28-Jun-82	1600	404 -405	183472 .
STAR #45	01-Jun-82	28-Jun-82	1600	406 -407	183473 .
STAR #46	01-Jun-82	28-Jun-82	1600	408 -409	183474 .
STAR #47	01-Jun-82	28-Jun-82	1600	410 -411	183475 .
STAR #48	01-Jun-82	28-Jun-82	1600	412 -413	183476 .
STAR #49	01-Jun-82	28-Jun-82	1600	414 -415	183477 .
STAR #50	01-Jun-82	28-Jun-82	1600	416 -417	183478 .

871025742

Exhibit "A"

IM	BOOK	PAGE	AC NUMBER
CAB#090	1601	185/186	183252
CAB#091	1601	187/188	183253
CAB#092	1601	189/190	183254
CAB#093	1601	191/192	183255
CAB#107	1601	219/220	183269
CAB#108	1601	221/222	183270
CAB#109	1601	223/224	183271
CAB#110	1601	225/226	183272
CAB#111	1601	227/228	183273
CAB#112	1601	229/230	183274
CAB#113	1601	231/232	183275
CAB#124	1601	253/254	183286
CAB#125	1601	257/258	183287
CAB#126	1601	259/260	183288
CAB#127	1601	261/262	183289
CAB#128	1601	263/264	183290
CAB#129	1601	265/266	183291
CAB#130	1601	267/268	183292
CAB#124A	1601	255/256	183300
STAR#001	1600	308/309	183429
STAR#002	1600	310/311	183430
STAR#003	1600	312/313	183431
STAR#004	1600	314/315	183432
STAR#005	1600	316/317	183433
STAR#006	1600	318/319	183434
STAR#007	1600	320/321	183435
STAR#008	1600	322/323	183436
STAR#009	1600	324/325	183437
STAR#010	1600	326/327	183438
STAR#011	1600	328/329	183439
STAR#012	1600	330/331	183440
STAR#013	1600	332/333	183441
STAR#014	1600	334/335	183442
STAR#015	1600	336/337	183443
STAR#016	1600	338/339	183444
STAR#017	1600	344/345	183445
STAR#018	1600	346/347	183446
STAR#019	1600	348/349	183447
STAR#020	1600	350/351	183448
STAR#021	1600	352/353	183449
STAR#022	1600	354/355	183450
STAR#025	1600	366/367	183453
STAR#026	1600	368/369	183454
STAR#027	1600	370/371	183455
STAR#028	1600	372/373	183456
STAR#029	1600	374/375	183457
STAR#030	1600	376/377	183458
STAR#031	1600	378/379	183459
STAR#032	1600	380/381	183460
STAR#033	1600	382/383	183461
STAR#034	1600	384/385	183462
STAR#035	1600	386/387	183463
STAR#036	1600	388/389	183464
STAR#037	1600	390/391	183465
STAR#038	1600	392/393	183466
STAR#039	1600	394/395	183467
STAR#040	1600	396/397	183468
STAR#041	1600	398/399	183469
STAR#042	1600	400/401	183470
STAR#043	1600	402/403	183471
STAR#044	1600	404/405	183472
STAR#045	1600	406/407	183473
STAR#046	1600	408/409	183474
STAR#016A	1600	340/341	183479
STAR#022A	1600	356/357	183480
STAR#016B	1600	342/343	183481
STAR#022B	1600	358/359	183482
STAR#022C	1600	360/361	183483

RECEIVED
 BLM, AZ STATE OFFICE
 NOV 18 1987
 7:45 AM
 PHOENIX, ARIZONA

These CLAIMS are located in Sections 14, 15, 22, 23, 26, & 27, T20S, R22E, G&SRB&M, Tomstone Mining District, Cochise County, Arizona. These claims are the property of International Minerals & Metals and are under lease to Silver Tech Mines, Inc.

RECEIVED
B.L.M. AZ STATE OFFICE

OCT 22 10 28 AM '87

PHOENIX, ARIZONA

EXHIBIT "A"

NAME OF CLAIM	LOCATION DATE	COUNTY DATE	RECORDATION BOOK PAGE	B.L.M. AMC #

CAB #6	01-Jun-82	28-Jun-82	1601 11 - 12	183168.
CAB #7	01-Jun-82	28-Jun-82	1601 13 - 14	183169.
CAB #8	01-Jun-82	28-Jun-82	1601 15 - 16	183170.
CAB #9	01-Jun-82	28-Jun-82	1601 17 - 18	183171.
CAB #10	01-Jun-82	28-Jun-82	1601 19 - 20	183172.
CAB #11	01-Jun-82	28-Jun-82	1601 21 - 22	183173.
CAB #12	01-Jun-82	28-Jun-82	1601 23 - 24	183174.
CAB #13	01-Jun-82	28-Jun-82	1601 25 - 26	183175.
CAB #14	01-Jun-82	28-Jun-82	1601 27 - 28	183176.
CAB #15	01-Jun-82	28-Jun-82	1601 29 - 30	183177.
CAB #16	01-Jun-82	28-Jun-82	1601 31 - 32	183178.
CAB #17	01-Jun-82	28-Jun-82	1601 33 - 34	183179.
CAB #18	01-Jun-82	28-Jun-82	1601 35 - 36	183180.
CAB #19	01-Jun-82	28-Jun-82	1601 37 - 38	183181.
CAB #20	01-Jun-82	28-Jun-82	1601 39 - 40	183182.
CAB #21	01-Jun-82	28-Jun-82	1601 41 - 42	183183.
CAB #22	01-Jun-82	28-Jun-82	1601 43 - 44	183184.
CAB #23	01-Jun-82	28-Jun-82	1601 45 - 46	183185.
CAB #24	01-Jun-82	28-Jun-82	1601 47 - 48	183186.
CAB #25	01-Jun-82	28-Jun-82	1601 49 - 50	183187.
CAB #26	01-Jun-82	28-Jun-82	1601 51 - 52	183188.
CAB #27	01-Jun-82	28-Jun-82	1601 53 - 54	183189.
CAB #28	01-Jun-82	28-Jun-82	1601 55 - 56	183190.
CAB #29	01-Jun-82	28-Jun-82	1601 57 - 58	183191.
CAB #30	01-Jun-82	28-Jun-82	1601 59 - 60	183192.
CAB #31	01-Jun-82	28-Jun-82	1601 61 - 62	183193.
CAB #32	01-Jun-82	28-Jun-82	1601 63 - 64	183194.
CAB #33	01-Jun-82	28-Jun-82	1601 65 - 66	183195.
CAB #34	01-Jun-82	28-Jun-82	1601 67 - 68	183196.
CAB #35	01-Jun-82	28-Jun-82	1601 69 - 70	183197.
CAB #36	01-Jun-82	28-Jun-82	1601 71 - 72	183198.
CAB #37	01-Jun-82	28-Jun-82	1601 73 - 74	183199.
CAB #38	01-Jun-82	28-Jun-82	1601 75 - 76	183200.
CAB #39	01-Jun-82	28-Jun-82	1601 77 - 78	183201.
CAB #40	01-Jun-82	28-Jun-82	1601 79 - 80	183202.
CAB #41	01-Jun-82	28-Jun-82	1601 81 - 82	183203.
CAB #42	01-Jun-82	28-Jun-82	1601 83 - 84	183204.
CAB #43	01-Jun-82	28-Jun-82	1601 85 - 86	183205.
CAB #44	01-Jun-82	28-Jun-82	1601 87 - 88	183206.
CAB #45	01-Jun-82	28-Jun-82	1601 89 - 90	183207.
CAB #46	01-Jun-82	28-Jun-82	1601 91 - 92	183208.
CAB #47	01-Jun-82	28-Jun-82	1601 93 - 94	183209.
CAB #48	01-Jun-82	28-Jun-82	1601 95 - 96	183210.
CAB #49	01-Jun-82	28-Jun-82	1601 97 - 98	183211.
CAB #50	01-Jun-82	28-Jun-82	1601 99 - 100	183212.

871025742

RECEIVED
 B.L.M. AZ STATE OFFICE
 Oct 22 10 28 AM '87
 PHOENIX, ARIZONA

EXHIBIT "A"

NAME OF CLAIM	LOCATION DATE	COUNTY DATE	RECORDATION BOOK	PAGE	B.L.M. AMC #

CAB #51	01-Jun-82	28-Jun-82	1601	101 -102	183213
CAB #52	01-Jun-82	28-Jun-82	1601	103 -104	183214
CAB #53	01-Jun-82	28-Jun-82	1601	105 -106	183215
CAB #56	01-Jun-82	28-Jun-82	1601	111 -112	183217
CAB #57	01-Jun-82	28-Jun-82	1601	113 -114	183219
CAB #58	01-Jun-82	28-Jun-82	1601	115 -116	183220
CAB #59	01-Jun-82	28-Jun-82	1601	117 -118	183221
CAB #60	01-Jun-82	28-Jun-82	1601	119 -120	183222
CAB #61	01-Jun-82	28-Jun-82	1601	121 -122	183223
CAB #62	01-Jun-82	28-Jun-82	1601	123 -124	183224
CAB #63	01-Jun-82	28-Jun-82	1601	125 -126	183225
CAB #64	01-Jun-82	28-Jun-82	1601	127 -128	183226
CAB #65	01-Jun-82	28-Jun-82	1601	129 -130	183227
CAB #66	01-Jun-82	28-Jun-82	1601	131 -132	183228
CAB #66A	01-Jun-82	28-Jun-82	1601	133 -134	183229
CAB #67	01-Jun-82	28-Jun-82	1601	135 -136	183230
CAB #67A	01-Jun-82	28-Jun-82	1601	137 -138	183231
CAB #68	01-Jun-82	28-Jun-82	1601	139 -140	183232
CAB #68A	01-Jun-82	28-Jun-82	1601	141 -142	183233
CAB #69	01-Jun-82	28-Jun-82	1601	143 -144	183234
CAB #70	01-Jun-82	28-Jun-82	1601	145 -146	183235
CAB #71	01-Jun-82	28-Jun-82	1601	147 -148	183236
CAB #72	01-Jun-82	28-Jun-82	1601	149 -150	183237
CAB #73	01-Jun-82	28-Jun-82	1601	151 -152	183238
CAB #74	01-Jun-82	28-Jun-82	1601	153 -154	183239
CAB #75	01-Jun-82	28-Jun-82	1601	155 -156	183240
CAB #76	01-Jun-82	28-Jun-82	1601	157 -158	183241
CAB #77	01-Jun-82	28-Jun-82	1601	159 -160	183242
CAB #87	01-Jun-82	28-Jun-82	1601	179 -180	183252
CAB #88	01-Jun-82	28-Jun-82	1601	181 -182	183253
CAB #89	01-Jun-82	28-Jun-82	1601	183 -184	183254
CAB #90	01-Jun-82	28-Jun-82	1601	185 -186	183255
CAB #91	01-Jun-82	28-Jun-82	1601	187 -188	183256
CAB #92	01-Jun-82	28-Jun-82	1601	189 -190	183257
CAB #93	01-Jun-82	28-Jun-82	1601	191 -192	183258
CAB #94	01-Jun-82	28-Jun-82	1601	193 -194	183259
CAB #95 <i>Sec 15 ?</i>	01-Jun-82	28-Jun-82	1601	195 -196	183260
CAB #96	01-Jun-82	28-Jun-82	1601	197 -198	183261
CAB #97	01-Jun-82	28-Jun-82	1601	199 -200	183262

183218

871025742

RECEIVED
B.L.M. AZ STATE OFFICE

OCT 22 10 28 AM '87

EXHIBIT "A"

PHOENIX, ARIZONA

NAME OF CLAIM	LOCATION DATE	COUNTY DATE	RECORDATION BOOK	PAGE	E.L.M. AMC #

CAB #98	01-Jun-82	28-Jun-82	1601	201 -202	183263
CAB #99	01-Jun-82	28-Jun-82	1601	203 -204	183264
CAB #100	01-Jun-82	28-Jun-82	1601	205 -206	183265
CAB #101	01-Jun-82	28-Jun-82	1601	207 -208	183266
CAB #102	01-Jun-82	28-Jun-82	1601	209 -210	183267
CAB #103	01-Jun-82	28-Jun-82	1601	211 -212	183268
CAB #104	01-Jun-82	28-Jun-82	1601	213 -214	183269
CAB #105	01-Jun-82	28-Jun-82	1601	215 -216	183270
CAB #106	01-Jun-82	28-Jun-82	1601	217 -218	183271
CAB #107	01-Jun-82	28-Jun-82	1601	219 -220	183272
CAB #108	01-Jun-82	28-Jun-82	1601	221 -222	183273
CAB #109	01-Jun-82	28-Jun-82	1601	223 -224	183274
CAB #110	01-Jun-82	28-Jun-82	1601	225 -226	183275
CAB #111	01-Jun-82	28-Jun-82	1601	227 -228	183276
CAB #112	01-Jun-82	28-Jun-82	1601	229 -230	183277
CAB #113	01-Jun-82	28-Jun-82	1601	231 -232	183278
CAB #114	01-Jun-82	28-Jun-82	1601	233 -234	183279
CAB #115	01-Jun-82	28-Jun-82	1601	235 -236	183280
CAB #116	01-Jun-82	28-Jun-82	1601	237 -238	183281
CAB #117	01-Jun-82	28-Jun-82	1601	239 -240	183282
CAB #118	01-Jun-82	28-Jun-82	1601	241 -242	183283
CAB #119	01-Jun-82	28-Jun-82	1601	243 -244	183284
CAB #120	01-Jun-82	28-Jun-82	1601	245 -246	183285
CAB #121	01-Jun-82	28-Jun-82	1601	247 -248	183286
CAB #122	01-Jun-82	28-Jun-82	1601	249 -250	183287
CAB #123	01-Jun-82	28-Jun-82	1601	251 -252	183288
CAB #124	01-Jun-82	28-Jun-82	1601	253 -254	183289
CAB #124A	01-Jun-82	28-Jun-82	1601	255 -256	183300
CAB #125	01-Jun-82	28-Jun-82	1601	257 -258	183290
CAB #126	01-Jun-82	28-Jun-82	1601	259 -260	183291
CAB #127	01-Jun-82	28-Jun-82	1601	261 -262	183292
CAB #128	01-Jun-82	28-Jun-82	1601	263 -264	183293
CAB #129	01-Jun-82	28-Jun-82	1601	265 -266	183294
CAB #130	01-Jun-82	28-Jun-82	1601	267 -268	183295
CAB #131	01-Jun-82	28-Jun-82	1601	269 -270	183296
CAB #132	01-Jun-82	28-Jun-82	1601	271 -272	183297
CAB #133	01-Jun-82	28-Jun-82	1601	273 -274	183298
CAB #134	01-Jun-82	28-Jun-82	1601	275 -276	183299
RAY #1	01-Jun-82	28-Jun-82	1600	418 -419	183301
RAY #2	01-Jun-82	28-Jun-82	1600	420 -421	183302
RAY #3	01-Jun-82	28-Jun-82	1600	422 -423	183303
RAY #4	01-Jun-82	28-Jun-82	1600	424 -425	183304
RAY #5	01-Jun-82	28-Jun-82	1600	426 -427	183305
RAY #6	01-Jun-82	28-Jun-82	1600	428 -429	183306
RAY #7	01-Jun-82	28-Jun-82	1600	430 -431	183307
RAY #8	01-Jun-82	28-Jun-82	1600	432 -433	183308
RAY #9	01-Jun-82	28-Jun-82	1600	434 -435	183309
RAY #10	01-Jun-82	28-Jun-82	1600	436 -437	183310
RAY #11	01-Jun-82	28-Jun-82	1600	438 -439	183311
RAY #12	01-Jun-82	28-Jun-82	1600	440 -441	183312

871025742

ST.C. GROUP

1197

NOTICE OF MINING LOCATION LODE CLAIM

NOTICE IS HEREBY GIVEN that SILVER T. CORPORATION, a corporation incorporated under the laws of the State of Arizona, hereby claims the land hereinafter described as a Lode Mining Claim, under and pursuant to the laws of the United States of America and the State of Arizona, and, in making such claim and for the purpose of establishing its right thereto, hereby certifies:

THAT ON the 20 day of June, 1982, the undersigned discovered a lode, vein or deposit of valuable minerals within the limits of this claim as hereinafter established.

THAT THE NAME OF this claim is the SCT. No. 43

AMC-184996

THAT THE LOCATOR OF this claim is the undersigned.

THAT THE EXTENT OF this claim is as follows: From the point at which a copy of this notice is posted, the point of discovery, at or near the Southeast corner of the herein described claim, thence 5 feet in a East direction and 1495 feet in a West direction, and in width, 5 feet in a South direction and 595 feet in a North direction, comprising in all 1500 feet in length and 600 feet in width. The general course of the claim is East to West.

THAT THE CLAIM is located in the SE 1/4

Of Section 15, Township 20 South, Range 22 East, Gila and Salt River Meridian, in the Tombstone Mining District, in Cochise County, Arizona, and is more particularly described by metes and bounds as follows:

BEGINNING AT the southeast corner of the herein described claim, from which point the northwest corner of Section 15, Township 20 South, Range 22 East, Gila and Salt River Meridian lies West 4470 feet, and North 4200 feet:

- THENCE, North 300.00 feet to the east end-center,
- THENCE, North 300.00 feet to the northeast corner,
- THENCE, West 1500.00 feet to the northwest corner,
- THENCE, South 300.00 feet to the west end-center,
- THENCE, South 300.00 feet to the southwest corner,
- THENCE, East 1500.00 feet to the southeast corner, previously described and the point of beginning.

DATED AND POSTED on the ground this 20 day of June, 1982.

LOCATOR: SILVER T. CORPORATION
7120 Fourth Street, Suite
Scottsdale, Arizona 85251
(602)994-4114

RECEIVED
B.L.M. AZ STATE OFFICE
SEP 17 3 47 PM '82
PHOENIX, ARIZONA

AMC 184996

By: W. Didyoung
W. Didyoung, Agent

AMC 184996

STATE OF ARIZONA

SS


COUNTY OF COCHISE

I do hereby certify that the within instrument was filed and recorded at the request of SILVER T. CORPORATION, on _____ A.D. 1982, at _____ o'clock _____ .M., BOOK _____, Official Records, page _____, Records of Cochise County, Arizona.

my hand and official seal the day and year first above written.

COUNTY RECORDER

By: Deputy



1198

REGISTERED PROFESSIONAL LAND SURVEYORS
• Colorado • Idaho • New Mexico
Ariz UNITED STATES MINERAL SURVEYORS

LOCATION MAP
of

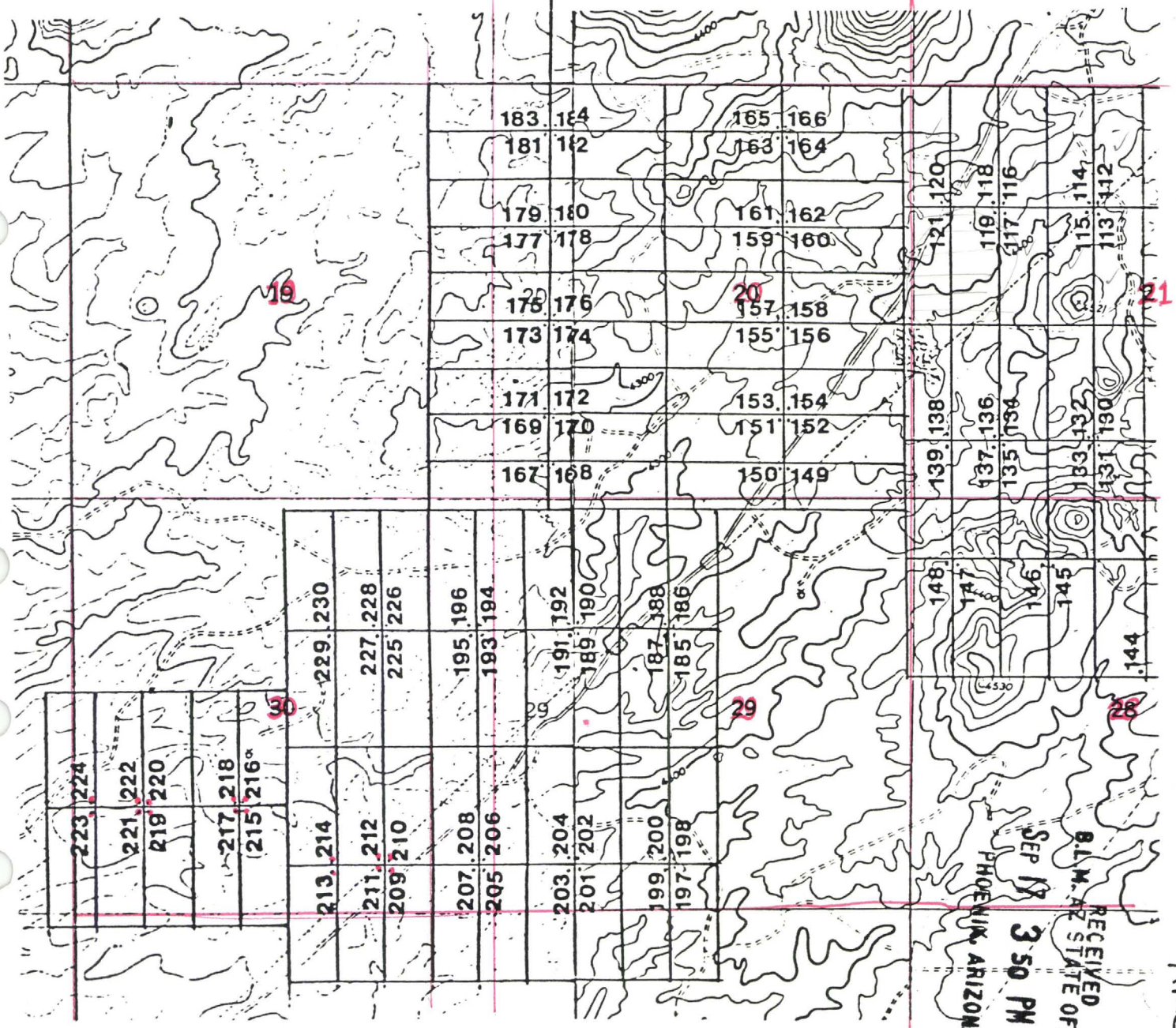
STC No. 121 LODE MINING CLAIM

TOWNSHIP 20 SOUTH, RANGE 22 EAST, GILA and SALT RIVER MERIDIAN
TOMBSTONE MINING DISTRICT
COCHISE COUNTY, ARIZONA

East, 9910 feet
O2OS022E15NW, Recover a marked stone in place.

North, 5250 feet


SCALE 1" = 2000'



SEP 17 3 50 PM '82
RECEIVED
B.L.M. ARIZONA STATE OFFICE
PHOENIX, ARIZONA

All claims are 600 feet in width by 1500 feet in length and have cardinal bearings unless specifically noted otherwise. All corners and location monuments are marked by wooden posts not less than 3" x 3" by 4' in height or by white PVC posts not less than 1 1/2" in diameter by 4' in height.

Amc 184996



OFFICE BOX 324
DAVID, ARIZONA 85630
(602) 586-4528

1199

REGISTERED PROFESSIONAL LAND SURVEYORS

• Colorado • Idaho • New Mexico
UNITED STATES MINERAL SURVEYORS

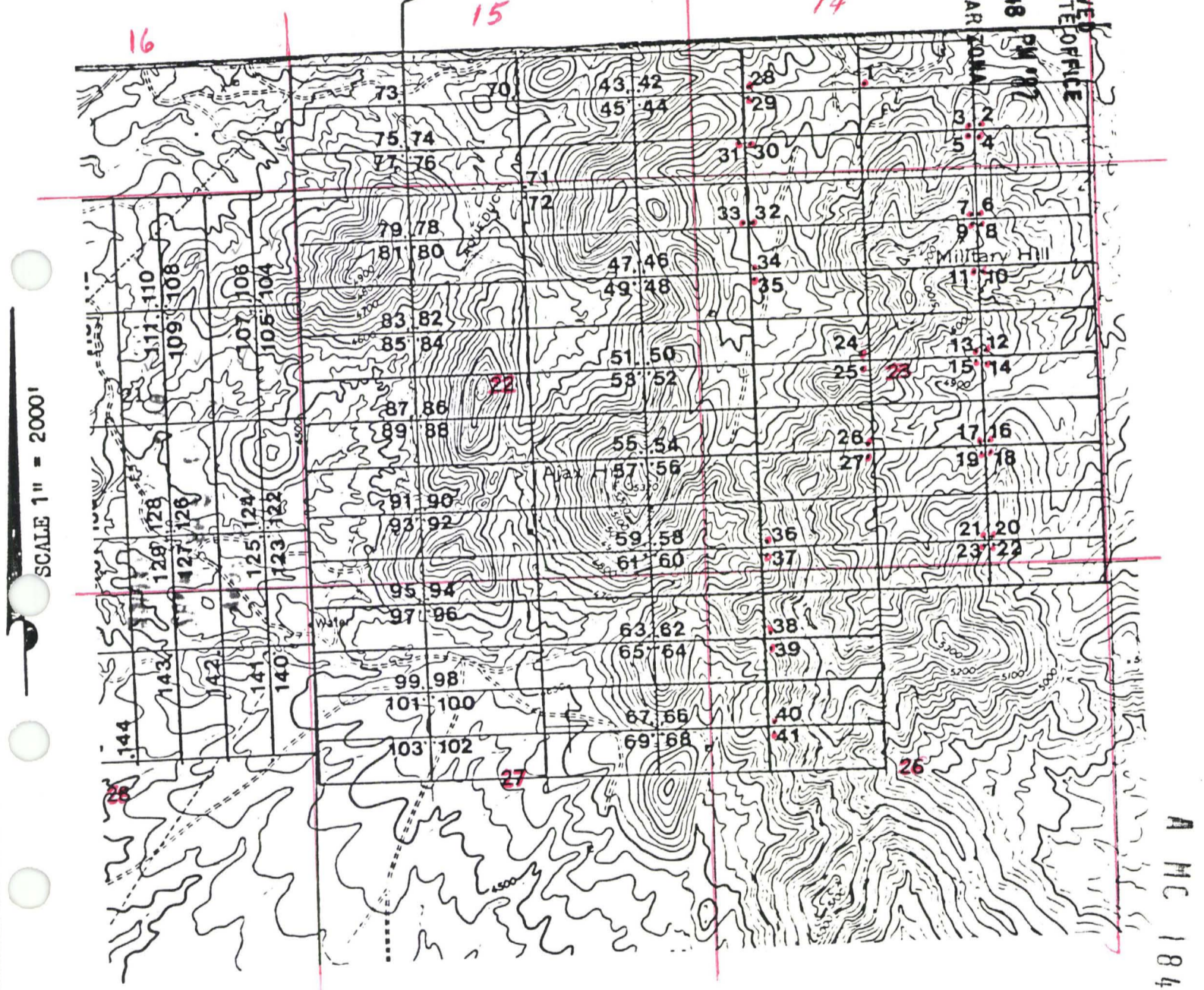
LOCATION MAP
of

STC No. 472 LODE MINING CLAIM

TOWNSHIP 20 SOUTH, RANGE 22 EAST, GILA and SALT RIVER MERIDIAN
TOMBSTONE MINING DISTRICT
COCHISE COUNTY, ARIZONA

West, 1490 feet
North, 3600 feet
3022E15NW, Recover
a marked stone in place.

RECEIVED OFFICE
B.L.M. AZ STATE OFFICE
SEP 17 3 48 PM '92
PHOENIX, ARIZONA



All claims are 600 feet in width by 1500 feet in length and have cardinal bearings unless specifically noted otherwise. All corners and location monuments are marked by wooden posts not less than 3" x 3" by 4' in height or by white PVC posts not less than 1 1/2" in diameter by 4' in height.

A MC 184996

Surveying



PO BOX 324
TOMBSTONE, ARIZONA 85630
908-4228
REGISTERED PROFESSIONAL LAND SURVEYORS
Arizona • Colorado • Idaho • New Mexico
UNITED STATES MINERAL SURVEYORS

A 1188017

1200

RECEIVED
B.L.M. 42 STATE OFFICE

LOCATION MAP
of Nov 30 1 42 PM '02

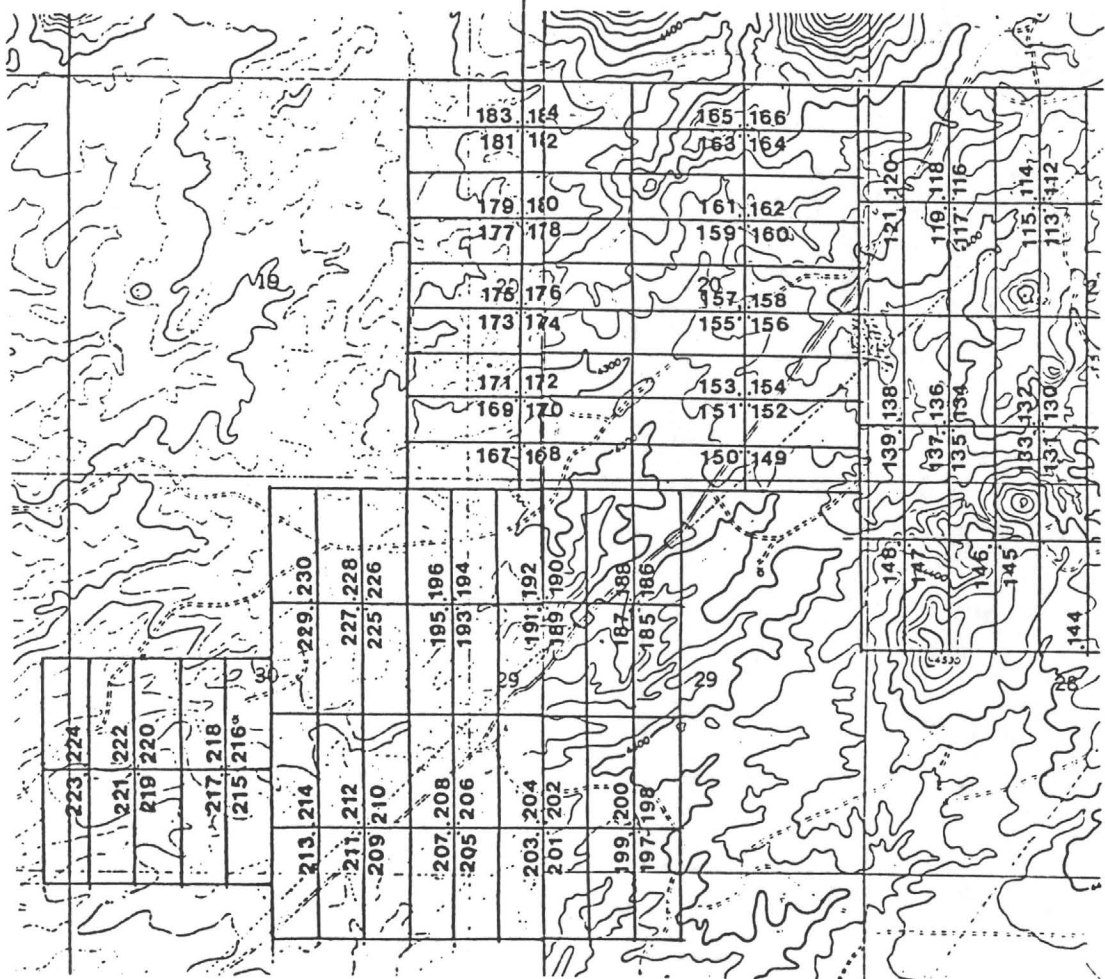
PHOENIX, ARIZONA
STC No. 151 LODE MINING CLAIM

TOWNSHIP 20 SOUTH, RANGE 22 EAST, GILA and SALT RIVER MERIDIAN
TOMBSTONE MINING DISTRICT
COCHISE COUNTY, ARIZONA

East, 9910 feet
✠ O20S022E15NW,
Recover a marked stone
in place.

North, 5250 feet

SCALE 1" = 2000'



All claims are 600 feet in width by 1500 feet in length and have cardinal bearings unless specifically noted otherwise. All corners and location monuments are marked by wooden posts not less than 3" x 3" by 4' in height or by white PVC posts not less than 1 1/2" in diameter by 4' in height.

Aiora Surveying



POST OFFICE BOX 324
ST. DAVID, ARIZONA 85630
(602) 586-4528

REGISTERED PROFESSIONAL LAND SURVEYORS
Arizona • Colorado • Idaho • New Mexico
UNITED STATES MINERAL SURVEYORS

LOCATION MAP
of

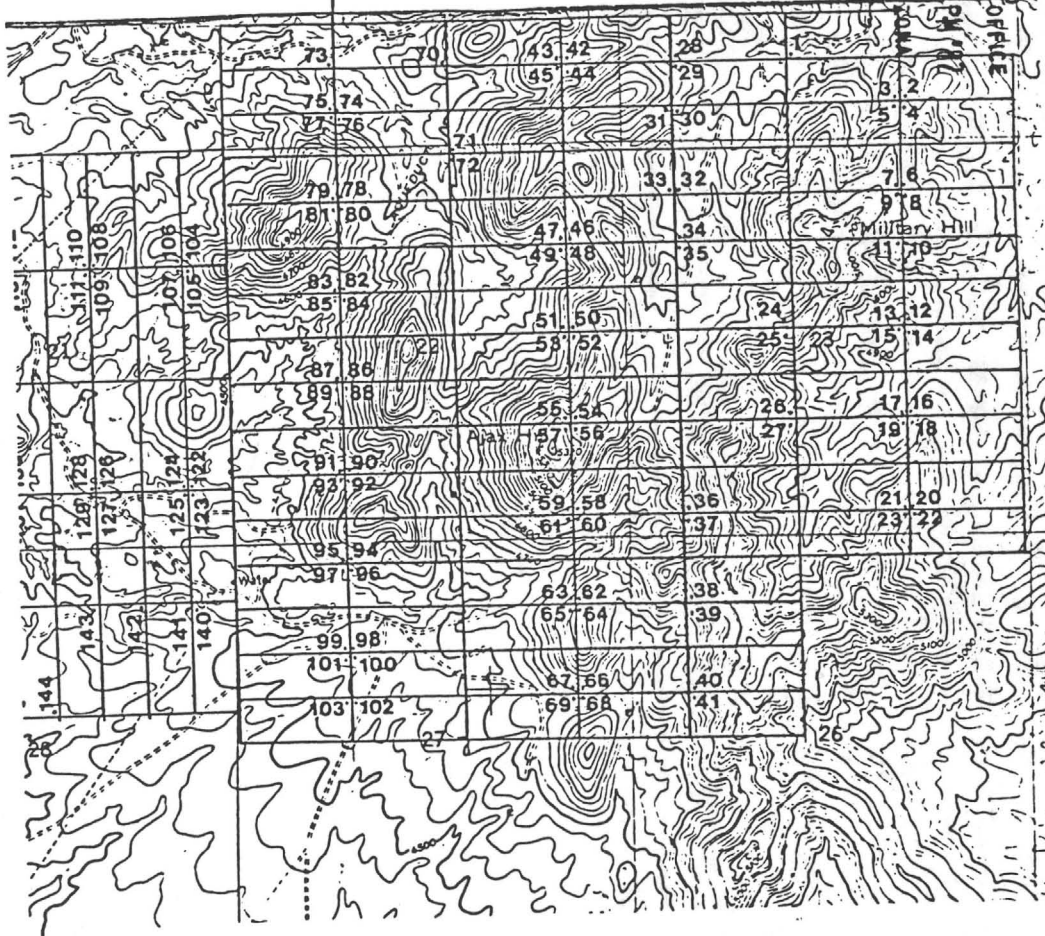
STC No. 47, LODE MINING CLAIM

TOWNSHIP 20 SOUTH, RANGE 22 EAST, GILA and SALT RIVER MERIDIAN
TOMBSTONE MINING DISTRICT
COCHISE COUNTY, ARIZONA

West, 1490 feet
North, 3600 feet
020S022E15NW, Recover
a marked stone in place.

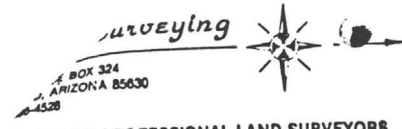
RECEIVED
BLM. AZ STATE OFFICE
SEP 17 3 48 PM '11
PHOENIX, ARIZONA

SCALE 1" = 2000'



All claims are 600 feet in width by 1500 feet in length and have cardinal bearings unless specifically noted otherwise. All corners and location monuments are marked by wooden posts not less than 3" x 3" by 4' in height or by white PVC posts not less than 1 1/2" in diameter by 4' in height.

AHC 184996



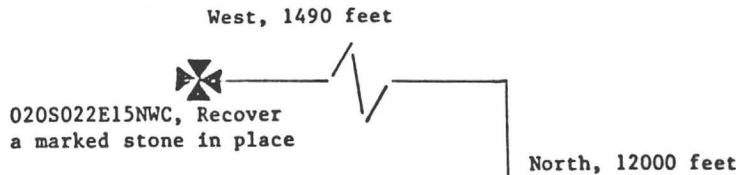
A MC 188067

1802

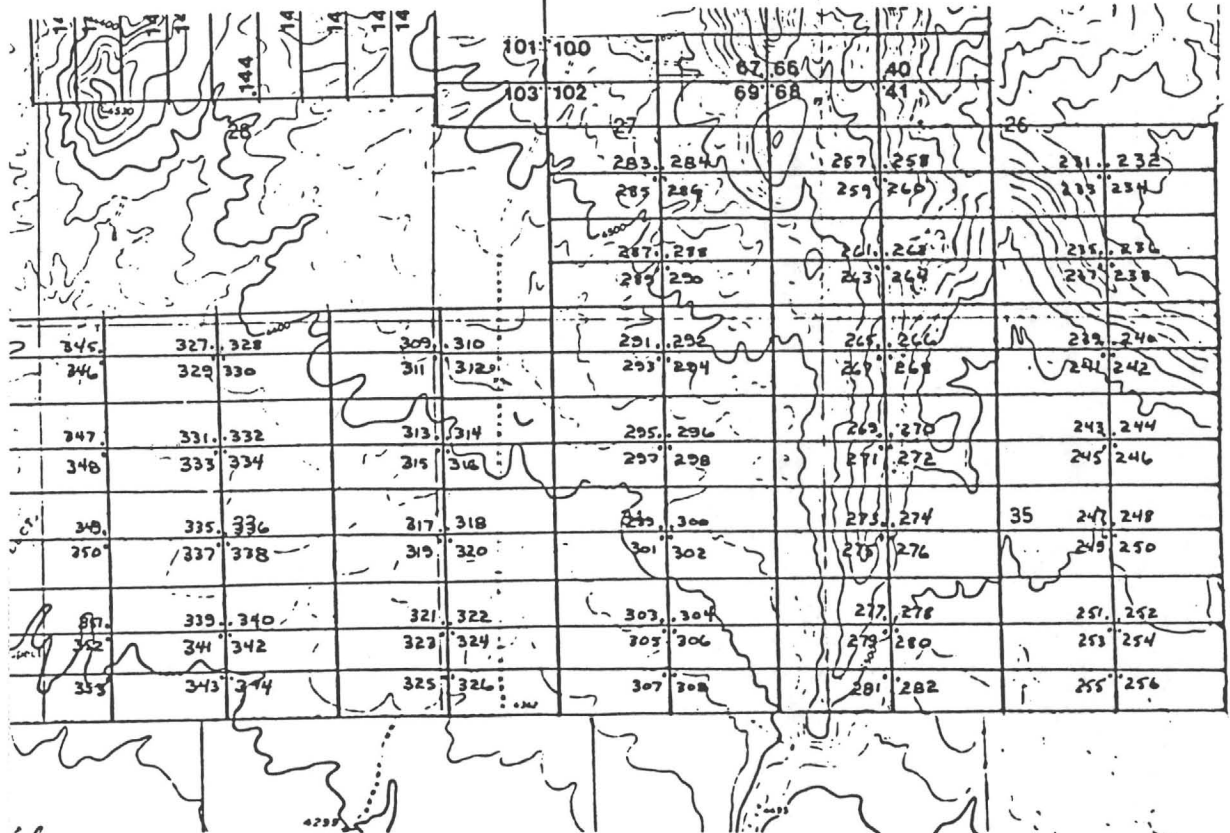
REGISTERED PROFESSIONAL LAND SURVEYORS LOCATION MAP
Arizona • Colorado • Idaho • New Mexico of
UNITED STATES MINERAL SURVEYORS

STC No: 240 LODE MINING CLAIM

TOWNSHIP 20 SOUTH, RANGE 22 EAST, GILA and SALT RIVER MERIDIAN
TOMBSTONE MINING DISTRICT
COCHISE COUNTY, ARIZONA



RECEIVED
BLM. AZ STATE OFFICE
NOV 30 1 55 PM '82
PHOENIX, ARIZONA
Scale: 1" = 2000'



All claims are 600 feet in width by 1500 feet in length and have cardinal bearings unless specifically noted otherwise. All corners and location monuments are marked by wooden posts not less than 3" x 3" x 4' in height or by white PVC posts not less than 1 1/2" in diameter by 4' in height.

1203

SILVER T CORPORATION

RECEIVED
B.L.M. AZ STATE OFFICE

EXHIBIT A, September, 1983

DEC 30 1983

Claim Name	Location Date	Recording Date	Book Page	7:45 A.M. M.C. #
S.T.C. No. 1	June 30, 1982	Sep. 20, 1982	1619-174-175	185023
S.T.C. No. 3	June 30, 1982	Sep. 20, 1982	1619-176-177	185024
S.T.C. No. 4	June 30, 1982	Sep. 20, 1982	1619-178-179	185025
S.T.C. No. 5	June 30, 1982	Sep. 20, 1982	1619-180-181	185026
S.T.C. No. 6	June 30, 1982	Sep. 20, 1982	1619-182-183	185027
S.T.C. No. 7	June 30, 1982	Sep. 20, 1982	1619-184-185	185028
S.T.C. No. 8	June 30, 1982	Sep. 20, 1982	1619-186-187	185029
S.T.C. No. 9	June 30, 1982	Sep. 20, 1982	1619-188-189	185030
S.T.C. No. 10	Sep. 11, 1982	Sep. 20, 1982	1619-190-191	185031
S.T.C. No. 11	Sep. 11, 1982	Sep. 20, 1982	1619-192-193	185032
S.T.C. No. 12	Sep. 11, 1982	Sep. 20, 1982	1619-194-195	185033
S.T.C. No. 13	Sep. 11, 1982	Sep. 20, 1982	1619-196-197	185034
S.T.C. No. 14	Sep. 11, 1982	Sep. 20, 1982	1619-198-199	185035
S.T.C. No. 15	Sep. 11, 1982	Sep. 20, 1982	1619-200-201	185036
S.T.C. No. 16	Sep. 11, 1982	Sep. 20, 1982	1619-202-203	185037
S.T.C. No. 17	Sep. 11, 1982	Sep. 20, 1982	1619-204-205	185038
S.T.C. No. 18	Sep. 11, 1982	Sep. 20, 1982	1619-206-207	185039
S.T.C. No. 19	Sep. 11, 1982	Sep. 20, 1982	1619-208-209	185040
S.T.C. No. 20	Sep. 11, 1982	Sep. 20, 1982	1619-210-211	185041
S.T.C. No. 21	Sep. 11, 1982	Sep. 20, 1982	1619-212-213	185042
S.T.C. No. 22	Sep. 11, 1982	Sep. 20, 1982	1619-214-215	185043
S.T.C. No. 23	Sep. 11, 1982	Sep. 20, 1982	1619-216-217	185044
S.T.C. No. 24	Sep. 11, 1982	Sep. 20, 1982	1619-218-219	185045
S.T.C. No. 25	Sep. 11, 1982	Sep. 20, 1982	1619-220-221	185046
S.T.C. No. 26	Sep. 11, 1982	Sep. 20, 1982	1619-222-223	185047
S.T.C. No. 27	Sep. 11, 1982	Sep. 20, 1982	1619-224-225	185048
S.T.C. No. 28	Sep. 11, 1982	Sep. 20, 1982	1619-226-227	185049
S.T.C. No. 29	Sep. 11, 1982	Sep. 20, 1982	1619-228-229	185050
S.T.C. No. 31	Sep. 9, 1982	Sep. 20, 1982	1619-230-231	185051
S.T.C. No. 34	June 21, 1982	Sep. 20, 1982	1619-232-233	185052
S.T.C. No. 35	June 23, 1982	Sep. 20, 1982	1619-234-235	185053
S.T.C. No. 36	June 23, 1982	Sep. 20, 1982	1619-236-237	185054
S.T.C. No. 37	June 23, 1982	Sep. 20, 1982	1619-238-239	185055
S.T.C. No. 38	June 23, 1982	Sep. 20, 1982	1619-240-241	185056
S.T.C. No. 39	June 23, 1982	Sep. 20, 1982	1619-242-243	185057
S.T.C. No. 40	June 23, 1982	Sep. 20, 1982	1619-244-245	185058
S.T.C. No. 41	June 23, 1982	Sep. 20, 1982	1619-246-247	185059
S.T.C. No. 42	June 20, 1982	Sep. 20, 1982	1619-248-249	185060
S.T.C. No. 43	June 20, 1982	Sep. 17, 1982	1618-580-581	184996 ✓
S.T.C. No. 44	June 20, 1982	Sep. 17, 1982	1619-250-251	185061 ✓
S.T.C. No. 45	June 20, 1982	Sep. 17, 1982	1618-582-583	184997 ✓
S.T.C. No. 46	June 21, 1982	Sep. 20, 1982	1619-252-253	185062
S.T.C. No. 47	June 21, 1982	Sep. 20, 1982	1619-254-255	185063
S.T.C. No. 48	June 21, 1982	Sep. 20, 1982	1619-256-257	185064
S.T.C. No. 49	June 21, 1982	Sep. 20, 1982	1619-258-259	185065
S.T.C. No. 50	June 21, 1982	Sep. 20, 1982	1619-260-261	185066
S.T.C. No. 51	June 21, 1982	Sep. 20, 1982	1619-262-263	185067
S.T.C. No. 52	June 21, 1982	Sep. 20, 1982	1619-264-265	185068
S.T.C. No. 53	June 21, 1982	Sep. 20, 1982	1619-266-267	185069
S.T.C. No. 54	June 21, 1982	Sep. 20, 1982	1619-268-269	185070
S.T.C. No. 55	June 21, 1982	Sep. 20, 1982	1619-270-271	185071
S.T.C. No. 56	June 21, 1982	Sep. 20, 1982	1619-272-273	185072

1204

SILVER T CORPORATION EXHIBIT A

RECEIVED
B.L.M. AZ STATE OFFICE

Claim Name	Location Date	Recording Date	Book Page	DEC 30 1983	#
S.T.C. No. 57	June 21, 1982	Sep. 20, 1982	1619-274-275	7:45 AM	185073
S.T.C. No. 58	June 21, 1982	Sep. 20, 1982	1619-276	PHOENIX, ARIZONA	185074
S.T.C. No. 59	June 21, 1982	Sep. 20, 1982	1619-278-279		185075
S.T.C. No. 60	June 21, 1982	Sep. 20, 1982	1619-280-281		185076
S.T.C. No. 61	June 21, 1982	Sep. 20, 1982	1619-282-283		185077
S.T.C. No. 62	June 23, 1982	Sep. 20, 1982	1619-284-285		185078
S.T.C. No. 63	June 23, 1982	Sep. 20, 1982	1619-286-287		185079
S.T.C. No. 64	June 23, 1982	Sep. 20, 1982	1619-288-289		185080
S.T.C. No. 65	June 23, 1982	Sep. 20, 1982	1619-290-291		185081
S.T.C. No. 66	June 23, 1982	Sep. 20, 1982	1619-292-293		185082
S.T.C. No. 67	June 23, 1982	Sep. 20, 1982	1619-294-295		185083
S.T.C. No. 68	June 23, 1982	Sep. 20, 1982	1619-296-297		185084
S.T.C. No. 69	June 23, 1982	Sep. 20, 1982	1619-298-299		185085
S.T.C. No. 70	June 20, 1982	Sep. 17, 1982	1618-584-585		184998
S.T.C. No. 71	June 20, 1982	Sep. 17, 1982	1618-586-587		184999
S.T.C. No. 72	June 20, 1982	Sep. 20, 1982	1619-300-301		185086
S.T.C. No. 73	June 20, 1982	Sep. 17, 1982	1618-588-589		185000
S.T.C. No. 74	June 20, 1982	Sep. 17, 1982	1618-590-591		185001
S.T.C. No. 75	June 20, 1982	Sep. 17, 1982	1618-592-593		185002
S.T.C. No. 76	June 20, 1982	Sep. 17, 1982	1618-594-595		185003
S.T.C. No. 77	June 20, 1982	Sep. 17, 1982	1618-596-597		185004
S.T.C. No. 78	June 20, 1982	Sep. 20, 1982	1619-302-303		185087
S.T.C. No. 79	June 20, 1982	Sep. 20, 1982	1619-304-305		185088
S.T.C. No. 80	June 20, 1982	Sep. 20, 1982	1619-306-307		185089
S.T.C. No. 81	June 20, 1982	Sep. 20, 1982	1619-308-309		185090
S.T.C. No. 82	June 20, 1982	Sep. 20, 1982	1619-310-311		185091
S.T.C. No. 83	June 20, 1982	Sep. 20, 1982	1619-312-313		185092
S.T.C. No. 84	June 20, 1982	Sep. 20, 1982	1619-314-315		185093
S.T.C. No. 85	June 20, 1982	Sep. 20, 1982	1619-316-317		185094
S.T.C. No. 86	June 20, 1982	Sep. 20, 1982	1619-318-319		185095
S.T.C. No. 87	June 20, 1982	Sep. 20, 1982	1619-320-321		185096
S.T.C. No. 88	June 20, 1982	Sep. 20, 1982	1619-322-323		185097
S.T.C. No. 89	June 20, 1982	Sep. 20, 1982	1619-324-325		185098
S.T.C. No. 90	June 20, 1982	Sep. 20, 1982	1619-326-327		185099
S.T.C. No. 91	June 20, 1982	Sep. 20, 1982	1619-328-329		185100
S.T.C. No. 92	June 20, 1982	Sep. 20, 1982	1619-330-331		185101
S.T.C. No. 93	June 20, 1982	Sep. 20, 1982	1619-332-333		185102
S.T.C. No. 94	June 20, 1982	Sep. 20, 1982	1619-334-335		185103
S.T.C. No. 95	June 20, 1982	Sep. 20, 1982	1619-336-337		185104
S.T.C. No. 96	June 20, 1982	Sep. 20, 1982	1619-338-339		185105
S.T.C. No. 97	June 20, 1982	Sep. 20, 1982	1619-340-341		185106
S.T.C. No. 98	June 20, 1982	Sep. 20, 1982	1619-342-343		185107
S.T.C. No. 99	June 20, 1982	Sep. 20, 1982	1619-344-345		185108
S.T.C. No. 100	June 20, 1982	Sep. 20, 1982	1619-346-347		185109
S.T.C. No. 101	June 20, 1982	Sep. 20, 1982	1619-348-349		185110
S.T.C. No. 102	June 20, 1982	Sep. 20, 1982	1619-350-351		185111
S.T.C. No. 103	June 20, 1982	Sep. 20, 1982	1619-352-353		185112
S.T.C. No. 104	June 21, 1982	Sep. 17, 1982	1618-598-599		185005
S.T.C. No. 105	June 21, 1982	Sep. 17, 1982	1618-600-601		185006
S.T.C. No. 106	June 21, 1982	Sep. 17, 1982	1618-602-603		185007
S.T.C. No. 107	June 21, 1982	Sep. 17, 1982	1618-604-605		185008
S.T.C. No. 108	June 21, 1982	Sep. 17, 1982	1618-606-607		185009
S.T.C. No. 109	June 21, 1982	Sep. 17, 1982	1618-608-609		185010
S.T.C. No. 110	June 21, 1982	Sep. 17, 1982	1618-610-611		185011

1205

SILVER T CORPORATION EXHIBIT A

Claim Name	Location Date	Recording Date	Book Page	A.M.C. #
S.T.C. No.111.....	June 21, 1982.....	Sep. 17, 1982.....	1618-612-613.....	185012
S.T.C. No.112.....	June 21, 1982.....	Sep. 17, 1982.....	1618-614-615.....	185013
S.T.C. No.113.....	June 21, 1982.....	Sep. 17, 1982.....	1618-616-617.....	185014
S.T.C. No.114.....	June 21, 1982.....	Sep. 17, 1982.....	1618-618-619.....	185015
S.T.C. No.115.....	June 21, 1982.....	Sep. 17, 1982.....	1618-620-621.....	185016
S.T.C. No.116.....	June 21, 1982.....	Sep. 17, 1982.....	1618-622-623.....	185017
S.T.C. No.117.....	June 21, 1982.....	Sep. 17, 1982.....	1618-624-625.....	185018
S.T.C. No.118.....	June 21, 1982.....	Sep. 17, 1982.....	1618-626-627.....	185019
S.T.C. No.119.....	June 21, 1982.....	Sep. 17, 1982.....	1618-628-629.....	185020
S.T.C. No.120.....	June 21, 1982.....	Sep. 17, 1982.....	1618-630-631.....	185021
S.T.C. No.121.....	June 21, 1982.....	Sep. 17, 1982.....	1618-632-633.....	185022
S.T.C. No.122.....	June 22, 1982.....	Sep. 20, 1982.....	1619-354-355.....	185113
S.T.C. No.123.....	June 22, 1982.....	Sep. 20, 1982.....	1619-356-357.....	185114
S.T.C. No.124.....	June 22, 1982.....	Sep. 20, 1982.....	1619-358-359.....	185115
S.T.C. No.125.....	June 22, 1982.....	Sep. 20, 1982.....	1619-360-361.....	185116
S.T.C. No.126.....	June 22, 1982.....	Sep. 20, 1982.....	1619-362-363.....	185117
S.T.C. No.127.....	June 22, 1982.....	Sep. 20, 1982.....	1619-364-365.....	185118
S.T.C. No.128.....	June 22, 1982.....	Sep. 20, 1982.....	1619-366-367.....	185119
S.T.C. No.129.....	June 22, 1982.....	Sep. 20, 1982.....	1619-368-369.....	185120
S.T.C. No.130.....	June 22, 1982.....	Sep. 20, 1982.....	1619-370-371.....	185121
S.T.C. No.131.....	June 22, 1982.....	Sep. 20, 1982.....	1619-372-373.....	185122
S.T.C. No.132.....	June 22, 1982.....	Sep. 20, 1982.....	1619-374-375.....	185123
S.T.C. No.133.....	June 22, 1982.....	Sep. 20, 1982.....	1619-376-377.....	185124
S.T.C. No.134.....	June 22, 1982.....	Sep. 20, 1982.....	1619-378-379.....	185125
S.T.C. No.135.....	June 22, 1982.....	Sep. 20, 1982.....	1619-380-381.....	185126
S.T.C. No.136.....	June 22, 1982.....	Sep. 20, 1982.....	1619-382-383.....	185127
S.T.C. No.137.....	June 22, 1982.....	Sep. 20, 1982.....	1619-384-385.....	185128
S.T.C. No.138.....	June 22, 1982.....	Sep. 20, 1982.....	1619-386-387.....	185129
S.T.C. No.139.....	June 22, 1982.....	Sep. 20, 1982.....	1619-388-389.....	185130
S.T.C. No.140.....	June 22, 1982.....	Sep. 20, 1982.....	1619-390-391.....	185131
S.T.C. No.141.....	June 22, 1982.....	Sep. 20, 1982.....	1619-392-393.....	185132
S.T.C. No.142.....	June 22, 1982.....	Sep. 20, 1982.....	1619-394-395.....	185133
S.T.C. No.143.....	June 22, 1982.....	Sep. 20, 1982.....	1619-396-397.....	185134
S.T.C. No.144.....	June 22, 1982.....	Sep. 20, 1982.....	1619-398-399.....	185135
S.T.C. No.145.....	June 22, 1982.....	Sep. 20, 1982.....	1619-400-401.....	185136
S.T.C. No.146.....	June 22, 1982.....	Sep. 20, 1982.....	1619-402-403.....	185137
S.T.C. No.147.....	June 22, 1982.....	Sep. 20, 1982.....	1619-404-405.....	185138
S.T.C. No.148.....	June 22, 1982.....	Sep. 20, 1982.....	1619-406-407.....	185139
S.T.C. No.149.....	Aug. 7, 1982.....	Sep. 20, 1982.....	1619-408-409.....	185140
S.T.C. No.150.....	Aug. 7, 1982.....	Sep. 20, 1982.....	1619-410-411.....	185141
S.T.C. No.185.....	June 24, 1982.....	Sep. 20, 1982.....	1619-412-413.....	185142
S.T.C. No.186.....	June 24, 1982.....	Sep. 20, 1982.....	1619-414-415.....	185143
S.T.C. No.187.....	June 24, 1982.....	Sep. 20, 1982.....	1619-416-417.....	185144
S.T.C. No.188.....	June 24, 1982.....	Sep. 20, 1982.....	1619-418-419.....	185145
S.T.C. No.189.....	June 24, 1982.....	Sep. 20, 1982.....	1619-420-421.....	185146
S.T.C. No.190.....	June 24, 1982.....	Sep. 20, 1982.....	1619-422-423.....	185147
S.T.C. No.191.....	June 24, 1982.....	Sep. 20, 1982.....	1619-424-425.....	185148
S.T.C. No.192.....	June 24, 1982.....	Sep. 20, 1982.....	1619-426-427.....	185149
S.T.C. No.193.....	June 24, 1982.....	Sep. 20, 1982.....	1619-428-429.....	185150
S.T.C. No.194.....	June 24, 1982.....	Sep. 20, 1982.....	1619-430-431.....	185151
S.T.C. No.195.....	June 24, 1982.....	Sep. 20, 1982.....	1619-432-433.....	185152
S.T.C. No.196.....	June 24, 1982.....	Sep. 20, 1982.....	1619-434-435.....	185153
S.T.C. No.197.....	June 24, 1982.....	Sep. 20, 1982.....	1619-436-437.....	185154

DEC 30 1983

7:45 A.M.
PHOENIX, ARIZONA

1986

SILVER T CORPORATION EXHIBIT A

Claim Name	Location Date	Recording Date	Book Page	A.M.C. #
S.T.C. No.198.....	June 24, 1982.....	Sep. 20, 1982.....	1619-438-439.....	185155
S.T.C. No.199.....	June 24, 1982.....	Sep. 20, 1982.....	1619-440-441.....	185156
S.T.C. No.200.....	June 24, 1982.....	Sep. 20, 1982.....	1619-442-443.....	185157
S.T.C. No.201.....	June 24, 1982.....	Sep. 20, 1982.....	1619-444-445.....	185158
S.T.C. No.202.....	June 24, 1982.....	Sep. 20, 1982.....	1619-446-447.....	185159
S.T.C. No.203.....	June 24, 1982.....	Sep. 20, 1982.....	1619-448-449.....	185160
S.T.C. No.204.....	June 24, 1982.....	Sep. 20, 1982.....	1619-450-451.....	185161
S.T.C. No.205.....	June 24, 1982.....	Sep. 20, 1982.....	1619-452-453.....	185162
S.T.C. No.206.....	June 24, 1982.....	Sep. 20, 1982.....	1619-454-455.....	185163
S.T.C. No.207.....	June 24, 1982.....	Sep. 20, 1982.....	1619-456-457.....	185164
S.T.C. No.208.....	June 24, 1982.....	Sep. 20, 1982.....	1619-458-459.....	185165
S.T.C. No.209.....	June 24, 1982.....	Sep. 20, 1982.....	1619-460-461.....	185166
S.T.C. No.210.....	June 24, 1982.....	Sep. 20, 1982.....	1619-462-463.....	185167
S.T.C. No.211.....	June 24, 1982.....	Sep. 20, 1982.....	1619-464-465.....	185168
S.T.C. No.212.....	June 24, 1982.....	Sep. 20, 1982.....	1619-466-467.....	185169
S.T.C. No.213.....	June 24, 1982.....	Sep. 20, 1982.....	1619-468-469.....	185170
S.T.C. No.214.....	June 24, 1982.....	Sep. 20, 1982.....	1619-470-471.....	185171
S.T.C. No.215.....	June 24, 1982.....	Sep. 20, 1982.....	1619-472-473.....	185172
S.T.C. No.216.....	June 24, 1982.....	Sep. 20, 1982.....	1619-474-475.....	185173
S.T.C. No.217.....	June 24, 1982.....	Sep. 20, 1982.....	1619-476-477.....	185174
S.T.C. No.218.....	June 24, 1982.....	Sep. 20, 1982.....	1619-478-479.....	185175
S.T.C. No.219.....	June 24, 1982.....	Sep. 20, 1982.....	1619-480-481.....	185176
S.T.C. No.220.....	June 24, 1982.....	Sep. 20, 1982.....	1619-482-483.....	185177
S.T.C. No.221.....	June 24, 1982.....	Sep. 20, 1982.....	1619-484-485.....	185178
S.T.C. No.222.....	June 24, 1982.....	Sep. 20, 1982.....	1619-486-487.....	185179
S.T.C. No.223.....	June 24, 1982.....	Sep. 20, 1982.....	1619-488-489.....	185180
S.T.C. No.224.....	June 24, 1982.....	Sep. 20, 1982.....	1619-490-491.....	185181
S.T.C. No.225.....	June 24, 1982.....	Sep. 20, 1982.....	1619-492-493.....	185182
S.T.C. No.226.....	June 24, 1982.....	Sep. 20, 1982.....	1619-494-495.....	185183
S.T.C. No.227.....	June 24, 1982.....	Sep. 20, 1982.....	1619-496-497.....	185184
S.T.C. No.228.....	June 24, 1982.....	Sep. 20, 1982.....	1619-498-499.....	185185
S.T.C. No.229.....	June 24, 1982.....	Sep. 20, 1982.....	1619-500-501.....	185186
S.T.C. No.230.....	June 24, 1982.....	Sep. 20, 1982.....	1619-502-503.....	185187

S.T.C. No.151.....	Oct. 2, 1982.....	Oct. 14, 1982.....	1624-582-583.....	188017
S.T.C. No.152.....	Oct. 2, 1982.....	Oct. 14, 1982.....	1624-584-585.....	188018
S.T.C. No.153.....	Oct. 2, 1982.....	Oct. 14, 1982.....	1624-586-587.....	188019
S.T.C. No.154.....	Oct. 2, 1982.....	Oct. 14, 1982.....	1624-588-589.....	188020
S.T.C. No.155.....	Oct. 2, 1982.....	Oct. 14, 1982.....	1624-590-591.....	188021
S.T.C. No.156.....	Oct. 2, 1982.....	Oct. 14, 1982.....	1624-592-593.....	188022
S.T.C. No.157.....	Oct. 2, 1982.....	Oct. 14, 1982.....	1624-594-595.....	188023
S.T.C. No.158.....	Oct. 2, 1982.....	Oct. 14, 1982.....	1624-596-597.....	188024
S.T.C. No.167.....	Oct. 2, 1982.....	Oct. 14, 1982.....	1624-598-599.....	188025
S.T.C. No.168.....	Oct. 2, 1982.....	Oct. 14, 1982.....	1624-600-601.....	188026
S.T.C. No.169.....	Oct. 2, 1982.....	Oct. 14, 1982.....	1624-602-603.....	188027
S.T.C. No.170.....	Oct. 2, 1982.....	Oct. 14, 1982.....	1624-604-605.....	188028
S.T.C. No.171.....	Oct. 2, 1982.....	Oct. 14, 1982.....	1624-606-607.....	188029
S.T.C. No.172.....	Oct. 2, 1982.....	Oct. 14, 1982.....	1624-608-609.....	188030
S.T.C. No.173.....	Oct. 2, 1982.....	Oct. 14, 1982.....	1624-610-611.....	188031
S.T.C. No.174.....	Oct. 2, 1982.....	Oct. 14, 1982.....	1624-612-213.....	188032
S.T.C. No.175.....	Oct. 2, 1982.....	Oct. 14, 1982.....	1624-614-615.....	188033

DEC 30 1983

Page 4 of 7 pages

7:45 A.M.
PHOENIX, ARIZONA

RECEIVED
BY AZ STATE OFFICE

1807

SILVER T CORPORATION EXHIBIT A

Claim Name	Location Date	Recording Date	Book Page	A.M.C. #
S.T.C. No.176.....	Oct. 2, 1982.....	Oct. 14, 1982.....	1624-616-617.....	188034
S.T.C. No.177.....	Oct. 2, 1982.....	Oct. 14, 1982.....	1624-618-619.....	188035
S.T.C. No.178.....	Oct. 2, 1982.....	Oct. 14, 1982.....	1624-620-621.....	188036
S.T.C. No.179.....	Oct. 2, 1982.....	Oct. 14, 1982.....	1624-622-623.....	188037
S.T.C. No.180.....	Oct. 2, 1982.....	Oct. 14, 1982.....	1624-624-625.....	188038
S.T.C. No.181.....	Oct. 2, 1982.....	Oct. 14, 1982.....	1624-626-627.....	188039
S.T.C. No.182.....	Oct. 2, 1982.....	Oct. 14, 1982.....	1624-628-629.....	188040
S.T.C. No.183.....	Oct. 2, 1982.....	Oct. 14, 1982.....	1624-630-631.....	188041
S.T.C. No.184.....	Oct. 2, 1982.....	Oct. 14, 1982.....	1624-632-633.....	188042
S.T.C. No.231.....	Oct. 31, 1982.....	Nov. 2, 1982.....	1629-136-137.....	188043
S.T.C. No.232.....	Oct. 31, 1982.....	Nov. 2, 1982.....	1629-138-139.....	188044
S.T.C. No.233.....	Oct. 31, 1982.....	Nov. 2, 1982.....	1629-140-141.....	188045
S.T.C. No.234.....	Oct. 2, 1982.....	Oct. 14, 1982.....	1629-142-143.....	188046
S.T.C. No.235.....	Oct. 2, 1982.....	Oct. 14, 1982.....	1629-144-145.....	188047
S.T.C. No.236.....	Oct. 2, 1982.....	Oct. 14, 1982.....	1629-146-147.....	188048
S.T.C. No.237.....	Oct. 31, 1982.....	Oct. 14, 1982.....	1629-148-149.....	188049
S.T.C. No.238.....	Oct. 31, 1982.....	Nov. 2, 1982.....	1629-150-151.....	188050
S.T.C. No.239.....	Oct. 30, 1982.....	Nov. 2, 1982.....	1629-152-153.....	188051
S.T.C. No.240.....	Oct. 30, 1982.....	Nov. 2, 1982.....	1629-154-155.....	188052
S.T.C. No.241.....	Oct. 30, 1982.....	Nov. 2, 1982.....	1629-156-157.....	188053
S.T.C. No.242.....	Oct. 30, 1982.....	Nov. 2, 1982.....	1629-158-159.....	188054
S.T.C. No.243.....	Oct. 30, 1982.....	Nov. 2, 1982.....	1629-160-161.....	188055
S.T.C. No.244.....	Oct. 30, 1982.....	Nov. 2, 1982.....	1629-162-163.....	188056
S.T.C. No.245.....	Oct. 30, 1982.....	Nov. 2, 1982.....	1629-164-165.....	188057
S.T.C. No.246.....	Oct. 30, 1982.....	Nov. 2, 1982.....	1629-166-167.....	188058
S.T.C. No.247.....	Oct. 30, 1982.....	Nov. 2, 1982.....	1629-168-169.....	188059
S.T.C. No.248.....	Oct. 30, 1982.....	Nov. 2, 1982.....	1629-170-171.....	188060
S.T.C. No.249.....	Oct. 30, 1982.....	Nov. 2, 1982.....	1629-172-173.....	188061
S.T.C. No.250.....	Oct. 30, 1982.....	Nov. 2, 1982.....	1629-174-175.....	188062
S.T.C. No.251.....	Oct. 31, 1982.....	Nov. 2, 1982.....	1629-176-177.....	188063
S.T.C. No.252.....	Oct. 31, 1982.....	Nov. 2, 1982.....	1629-178-179.....	188064
S.T.C. No.253.....	Oct. 31, 1982.....	Nov. 2, 1982.....	1629-180-181.....	188065
S.T.C. No.254.....	Oct. 31, 1982.....	Nov. 2, 1982.....	1629-182-183.....	188066
S.T.C. No.255.....	Oct. 31, 1982.....	Nov. 2, 1982.....	1629-184-185.....	188067
S.T.C. No.256.....	Oct. 31, 1982.....	Nov. 2, 1982.....	1629-186-187.....	188068
S.T.C. No.257.....	Oct. 24, 1982.....	Nov. 2, 1982.....	1629-188-189.....	188069
S.T.C. No.259.....	Oct. 24, 1982.....	Nov. 2, 1982.....	1629-192-193.....	188070
S.T.C. No.260.....	Oct. 24, 1982.....	Nov. 2, 1982.....	1629-194-195.....	188071
S.T.C. No.261.....	Oct. 24, 1982.....	Nov. 2, 1982.....	1629-196-197.....	188072
S.T.C. No.262.....	Oct. 24, 1982.....	Nov. 2, 1982.....	1629-198-199.....	188073
S.T.C. No.263.....	Oct. 24, 1982.....	Nov. 2, 1982.....	1629-200-201.....	188074
S.T.C. No.264.....	Oct. 24, 1982.....	Nov. 2, 1982.....	1629-202-203.....	188075
S.T.C. No.265.....	Oct. 24, 1982.....	Nov. 2, 1982.....	1629-204-205.....	188076
S.T.C. No.266.....	Oct. 24, 1982.....	Nov. 2, 1982.....	1629-206-207.....	188077
S.T.C. No.267.....	Oct. 24, 1982.....	Nov. 2, 1982.....	1629-208-209.....	188078
S.T.C. No.268.....	Oct. 24, 1982.....	Nov. 2, 1982.....	1629-210-211.....	188079
S.T.C. No.269.....	Oct. 24, 1982.....	Nov. 2, 1982.....	1629-212-213.....	188080
S.T.C. No.270.....	Oct. 24, 1982.....	Nov. 2, 1982.....	1629-214-215.....	188081
S.T.C. No.271.....	Oct. 24, 1982.....	Nov. 2, 1982.....	1629-216-217.....	188082
S.T.C. No.272.....	Oct. 24, 1982.....	Nov. 2, 1982.....	1629-218-219.....	188083
S.T.C. No.273.....	Oct. 24, 1982.....	Nov. 2, 1982.....	1629-220-221.....	188084
S.T.C. No.274.....	Oct. 24, 1982.....	Nov. 2, 1982.....	1629-222-223.....	188085
S.T.C. No.275.....	Oct. 24, 1982.....	Nov. 2, 1982.....	1629-224-225.....	188086
S.T.C. No.276.....	Oct. 24, 1982.....	Nov. 2, 1982.....	1629-226-227.....	188087
S.T.C. No.277.....	Oct. 24, 1982.....	Nov. 2, 1982.....	1629-228-229.....	188088

RECEIVED
AZ STATE OFFICE
DEC 30 1983

7:45 A.M.
PHOENIX, ARIZONA

1988

SILVER T CORPORATION EXHIBIT A

Claim Name	Location Date	Recording Date	Book Page	A.M.C. #
S.T.C. No. 278	Oct. 24, 1982	Nov. 2, 1982	1629-230-231	188089
S.T.C. No. 279	Oct. 24, 1982	Nov. 2, 1982	1629-232-233	188090
S.T.C. No. 280	Oct. 24, 1982	Nov. 2, 1982	1629-234-235	188091
S.T.C. No. 281	Oct. 24, 1982	Nov. 2, 1982	1629-236-237	188092
S.T.C. No. 282	Oct. 24, 1982	Nov. 2, 1982	1629-238-239	188093
S.T.C. No. 283	Oct. 24, 1982	Nov. 2, 1982	1629-240-241	188094
S.T.C. No. 284	Oct. 24, 1982	Nov. 2, 1982	1629-242-243	188095
S.T.C. No. 285	Oct. 24, 1982	Nov. 2, 1982	1629-244-245	188096
S.T.C. No. 286	Oct. 24, 1982	Nov. 2, 1982	1629-246-247	188097
S.T.C. No. 287	Oct. 24, 1982	Nov. 2, 1982	1629-248-249	188098
S.T.C. No. 288	Oct. 24, 1982	Nov. 2, 1982	1629-250-251	188099
S.T.C. No. 289	Oct. 24, 1982	Nov. 2, 1982	1629-252-253	188100
S.T.C. No. 290	Oct. 24, 1982	Nov. 2, 1982	1629-254-255	188101
S.T.C. No. 291	Oct. 24, 1982	Nov. 2, 1982	1629-256-257	188102
S.T.C. No. 292	Oct. 24, 1982	Nov. 2, 1982	1629-258-259	188103
S.T.C. No. 293	Oct. 24, 1982	Nov. 2, 1982	1629-260-261	188104
S.T.C. No. 294	Oct. 24, 1982	Nov. 2, 1982	1629-262-263	188105
S.T.C. No. 295	Oct. 24, 1982	Nov. 2, 1982	1629-264-265	188106
S.T.C. No. 296	Oct. 24, 1982	Nov. 2, 1982	1629-266-267	188107
S.T.C. No. 297	Oct. 24, 1982	Nov. 2, 1982	1629-268-269	188108
S.T.C. No. 298	Oct. 24, 1982	Nov. 2, 1982	1629-270-271	188109
S.T.C. No. 299	Oct. 24, 1982	Nov. 2, 1982	1629-272-273	188110
S.T.C. No. 300	Oct. 24, 1982	Nov. 2, 1982	1629-274-275	188111
S.T.C. No. 301	Oct. 24, 1982	Nov. 2, 1982	1629-276-277	188112
S.T.C. No. 302	Oct. 24, 1982	Nov. 2, 1982	1629-278-279	188113
S.T.C. No. 303	Oct. 24, 1982	Nov. 2, 1982	1629-280-281	188114
S.T.C. No. 304	Oct. 24, 1982	Nov. 2, 1982	1629-282-283	188115
S.T.C. No. 305	Oct. 24, 1982	Nov. 2, 1982	1629-284-285	188116
S.T.C. No. 306	Oct. 24, 1982	Nov. 2, 1982	1629-286-287	188117
S.T.C. No. 307	Oct. 24, 1982	Nov. 2, 1982	1629-288-289	188118
S.T.C. No. 308	Oct. 24, 1982	Nov. 2, 1982	1629-290-291	188119
S.T.C. No. 309	Oct. 30, 1982	Nov. 2, 1982	1629-292-293	188120
S.T.C. No. 310	Oct. 30, 1982	Nov. 2, 1982	1629-294-295	188121
S.T.C. No. 311	Oct. 30, 1982	Nov. 2, 1982	1629-296-297	188122
S.T.C. No. 312	Oct. 30, 1982	Nov. 2, 1982	1629-298-299	188123
S.T.C. No. 313	Oct. 30, 1982	Nov. 2, 1982	1629-300-301	188124
S.T.C. No. 314	Oct. 30, 1982	Nov. 2, 1982	1629-302-303	188125
S.T.C. No. 315	Oct. 30, 1982	Nov. 2, 1982	1629-304-305	188126
S.T.C. No. 316	Oct. 30, 1982	Nov. 2, 1982	1629-306-307	188127
S.T.C. No. 317	Oct. 30, 1982	Nov. 2, 1982	1629-308-309	188128
S.T.C. No. 318	Oct. 30, 1982	Nov. 2, 1982	1629-310-311	188129
S.T.C. No. 319	Oct. 30, 1982	Nov. 2, 1982	1629-312-313	188130
S.T.C. No. 320	Oct. 30, 1982	Nov. 2, 1982	1629-314-315	188131
S.T.C. No. 321	Oct. 30, 1982	Nov. 2, 1982	1629-316-317	188132
S.T.C. No. 322	Oct. 30, 1982	Nov. 2, 1982	1629-318-319	188133
S.T.C. No. 323	Oct. 30, 1982	Nov. 2, 1982	1629-320-321	188134
S.T.C. No. 324	Oct. 30, 1982	Nov. 2, 1982	1629-322-323	188135
S.T.C. No. 325	Oct. 30, 1982	Nov. 2, 1982	1629-324-325	188136
S.T.C. No. 326	Oct. 30, 1982	Nov. 2, 1982	1629-326-327	188137
S.T.C. No. 327	Oct. 29, 1982	Nov. 2, 1982	1629-328-329	188138
S.T.C. No. 328	Oct. 29, 1982	Nov. 2, 1982	1629-330-331	188139
S.T.C. No. 329	Oct. 29, 1982	Nov. 2, 1982	1629-332-333	188140

RECEIVED
B.I.M. AZ STATE OFFICE

DEC 30 1983

Page 6 of 7 pages

7:45 A.M.
PHOENIX, ARIZONA

1989

SILVER T CORPORATION EXHIBIT A

Claim Name	Location Date	Recording Date	Book Page	A.M.C. #
S.T.C. No. 330	Oct. 29, 1982	Nov. 2, 1982	1629-334-335	188141
S.T.C. No. 331	Oct. 29, 1982	Nov. 2, 1982	1629-336-337	188142
S.T.C. No. 332	Oct. 29, 1982	Nov. 2, 1982	1629-338-339	188143
S.T.C. No. 333	Oct. 29, 1982	Nov. 2, 1982	1629-340-341	188144
S.T.C. No. 334	Oct. 29, 1982	Nov. 2, 1982	1629-342-343	188145
S.T.C. No. 335	Oct. 29, 1982	Nov. 2, 1982	1629-344-345	188146
S.T.C. No. 336	Oct. 29, 1982	Nov. 2, 1982	1629-346-347	188147
S.T.C. No. 337	Oct. 29, 1982	Nov. 2, 1982	1629-348-349	188148
S.T.C. No. 338	Oct. 29, 1982	Nov. 2, 1982	1629-350-351	188149
S.T.C. No. 339	Oct. 29, 1982	Nov. 2, 1982	1629-352-353	188150
S.T.C. No. 340	Oct. 29, 1982	Nov. 2, 1982	1629-354-355	188151
S.T.C. No. 341	Oct. 29, 1982	Nov. 2, 1982	1629-356-357	188152
S.T.C. No. 342	Oct. 29, 1982	Nov. 2, 1982	1629-358-359	188153
S.T.C. No. 343	Oct. 29, 1982	Nov. 2, 1982	1629-360-361	188154
S.T.C. No. 344	Oct. 29, 1982	Nov. 2, 1982	1629-362-363	188155
S.T.C. No. 345	Oct. 29, 1982	Nov. 2, 1982	1629-364-365	188156
S.T.C. No. 346	Oct. 29, 1982	Nov. 2, 1982	1629-366-367	188157
S.T.C. No. 347	Oct. 29, 1982	Nov. 2, 1982	1629-368-369	188158
S.T.C. No. 348	Oct. 29, 1982	Nov. 2, 1982	1629-370-371	188159
S.T.C. No. 349	Oct. 29, 1982	Nov. 2, 1982	1629-372-373	188160
S.T.C. No. 350	Oct. 29, 1982	Nov. 2, 1982	1629-374-375	188161
S.T.C. No. 351	Oct. 29, 1982	Nov. 2, 1982	1629-376-377	188162
S.T.C. No. 352	Oct. 29, 1982	Nov. 2, 1982	1629-378-379	188163
S.T.C. No. 353	Oct. 29, 1982	Nov. 2, 1982	1629-380-381	188164
Horne No. 110	Sep. 20, 1967	Sep. 21, 1967	501-320	18745
Horne No. 111	Sep. 20, 1967	Sep. 21, 1967	501-321	18746
Horne No. 112	Sep. 20, 1967	Sep. 21, 1967	501-322	18747
Horne No. 113	Sep. 20, 1967	Sep. 21, 1967	501-323	18748
Horne No. 114	Sep. 20, 1967	Sep. 21, 1967	501-324	18749
Horne No. 115	Sep. 20, 1967	Sep. 21, 1967	501-325	18750
Horne No. 116	Sep. 20, 1967	Sep. 21, 1967	501-326	18751
Horne No. 117	Sep. 20, 1967	Sep. 21, 1967	501-327	18752

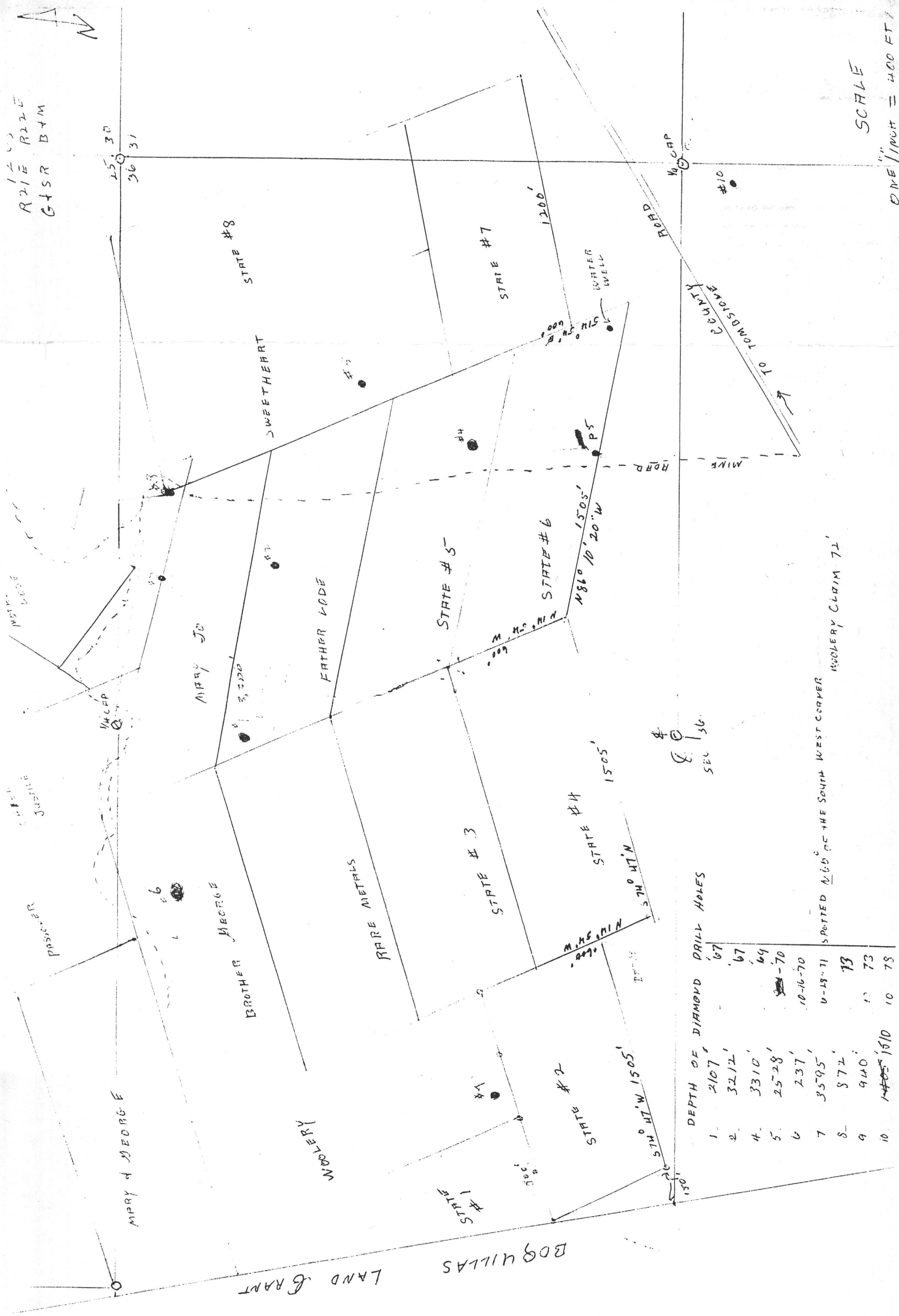
70

54789
54796

TR

RECEIVED
RIM 47 STATE OFFICE
DEC 30 1983
7:45 A.M.
PHOENIX, ARIZONA

Safer Group



1/2
R21E R22E
G4SR B4M

15.30
36.31

STATE #8

STATE #7

1200'

WATER WELL

#10

SWEETHEART

#3

ROAD

COUNTY

TO TOWNSHIP

WATER LODGE

MARY JO

3,220'

FATHER LODGE

STATE #5

STATE #6

N 86° 10' 20" W

JUSTICE

WATER

BROTHER GEORGE

RARE METALS

STATE #3

STATE #4

1505'

SEC 36

PASSAGE

#6

WATER

WATER

RARE METALS

STATE #2

574° 41' N 1505'

DEPTH OF DIAMOND DRILL HOLES

1	2107'	67
2	3212'	67
4	3310'	64
5	2528'	64-70
6	237'	10-16-70
7	3595'	10-19-71
8	872'	73
9	940'	73
10	1405'	10 78

SPOTTED N 60° OF THE SOUTH WEST CORNER
WATER CLAIM 72

LAND & RANT

BOQUILLAS

SCALE

ONE INCH = 400 FT

T.D.L. Group

T.D.C. Group Moved
to Vol. ~~#~~7 Bk 13

Pages 1210 - 1274

See T.D.C. Group Loc. Notices

T.S. Group Loc Notices
Bound Separately As-well-As
T.S.A. Group

TS = Vol 6 BK 1
TSA = Vol 6 BK 2

STATE OF ARIZONA, } ss. I hereby certify that the within instrument was filed and recorded
County of _____, 19____, at _____ M.
In Docket No. _____, P. _____

Fee No.:
APR 4 1988 10:22
D-2
500



FEE # 880406907
OFFICIAL RECORDS
COCHISE COUNTY
DATE 04/04/88 HOUR 10

When recorded mail to:

REQUEST OF
WINTERS, WAYNE
CHRISTINE RHODES-RECORDER
FEE : 10.00 PAGES : 2

Fee: \$

NOTICE OF MINING CLAIM LOCATION

- 1. Location Amendment Relocation
- 2. Placer Lode Millsite Tunnelsite
- 3. The name and address of the Locator is

AMC 282196

Name WAYNE WINTERS

Address Box 657

City Tombstone Ar 85638
State Zip

- 4. The name of the claim is T.J. #4 conflicts with AS 3 88 LOCATION
- 5. The date of the location is 3-29-88

6. The claim is 1000 feet long and 600 feet wide. The distance from the Location monument to each end of the claim is 150 feet in a Southerly direction and 850 feet in a Northerly direction.

7. The general course of the claim is from the North to the South.

8. The location of the claim is in Section 11-14, Township 20S, Range 22E
G&SRB&M, Tombstone Mining District, Cochise County, Arizona.

9. If amending or relocating, the previous claim name was _____
_____ recorded in Docket _____, Book _____,
_____ Mining District, _____ County, Arizona.

10. The location of the claim with reference to a natural object or permanent monument is _____

LIES EAST OF LUCKY CROSS & OLD GUARD PATENTED M.C.'S AND
NORTH OF EAST SIDE PATENTED M.C. CORNER #1 OF T.J. #4 IS
1255' E.E.E. of of SECTION CORNER $\frac{10}{15} \frac{11}{14}$ T 20 S. R 22 E
AND IS COMMON CORNER TO S.W. CORNER OF EAST SIDE PATENTED
M.C. ON LUCKY CROSS LINE. BEGINNING @ L.P. THENCE 150'
South to ^{True Pt. of Beginning} SOUTH CENTER THENCE 300' SW TO CORNER #1 THENCE 1000' NORTH
TO CORNER #2 THENCE 300' NE TO NORTH CENTER THENCE 300' TO CORNER #3
THENCE 1000' South TO CORNER #4 THENCE 300' SW TO TRUE PT OF BEGINNING

Date 3-29-88 RECEIVED B.L.M. AZ STATE OFFICE
Scott Lewis
Wayne Winters Signature

880406907 APR 11 1988

7:45 A.M.

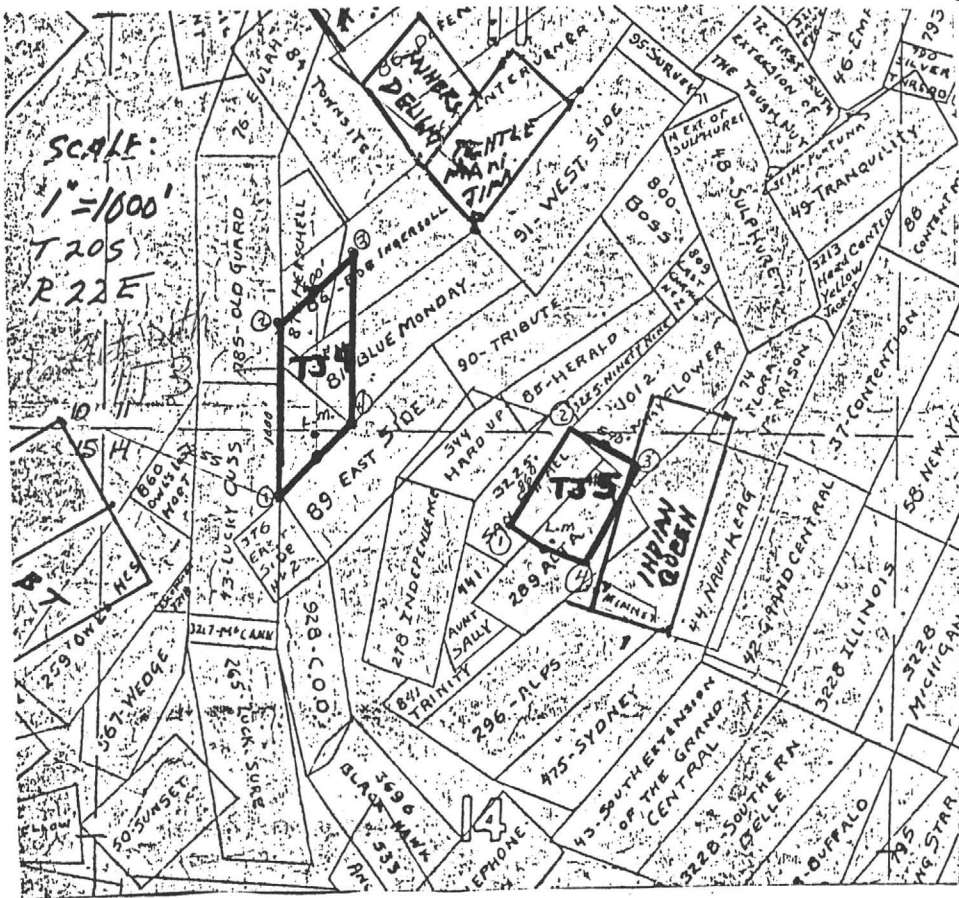
MAP OF MINING CLAIM LOCATION

- The name of the claim is T.J. #4
- The #1 corner of the claim is 1255 feet in a WNW direction to a survey monument or permanent natural object described as SECTION CORNER $\frac{10}{11}$ $\frac{15}{14}$
T. 20S R. 22E
- The type of location monument is 2 x 2 FEET IN ROCK MOUND
The type of corner and end monuments are 2 x 2 POSTS IN ROCK MOUNDS
- The bearing and distance between the corners of the claim are beginning at the #1 corner of the claim, 1000 feet in a NORTHERLY direction to the #2 corner, then 600 feet in a NORTHEASTERLY direction to the #3 corner, then 1000 feet in a SOUTHERLY direction to the #4 corner, then 600 feet in a SOUTHWESTERLY direction to the point of beginning.

MAP T.J. #4
DETAIL

One inch = One thousand feet

North Arrow



Section 11 x 14 Range 22E Township 20S G&SRB&M

Date 3-29-88

880406907

Scott Lewis
Wayne Kinter
Signature

T.S.M. Group.

NOV 14 1985 8AM SE-2 5.00

CLAIMS NOTE
BOOKNOTICE OF MINERAL LOCATION
TYPE A LODE MINING CLAIM
STATE OF ARIZONA TRUST LANDS

TO ALL WHOM IT MAY CONCERN:

The undersigned, having complied with the requirements of the Arizona Revised Statutes, locates upon valuable vein, silver mineralization, a Type A Lode mining claim, covering mineralized grounds (hereinbelow described) which, to the claimants best knowledge, are open to mineral location at the time of location.

This lode mineral claim shall be designated and located as the T.S.M. # 1-A, a Type A lode mining claim, located in the (un)surveyed NW 1/4 of Section 16, Township 20 South, Range 22 East, G. & S.R.B.M., in the Tombstone Mining District, in Cochise County, State of Arizona, on the 14th day of November, 1985, on or before 8:00 a.m., MST.

The name(s) and office address(es) of the locator(s) and owner(s) are:

Locator(s): Thomas E. Waldrip, Jr. 4426 E. Patricia
(agent) Tucson, AZ 85712

Owner(s): Tombstone Silver Mines, Inc. P. O. Box 1016
Tombstone, AZ 85638

The undersigned claimant hereby claims 605 feet in a NORTHEASTERLY direction and 325 feet in a SOUTHWESTERLY direction along the course of the vein each way from the Notice of Location Monument, and 225 feet to each side of the center of the vein, together with all dips, spurs, angles and variations to the discovery vein. The claim consists of approximately 10 acres. The boundary of the claim is marked as follows: to wit:

Beginning at the NORTH end-center post; thence 250 feet in a S87°30'E direction to the NE corner post; thence 730 feet in a S32°W direction to the SE corner post; thence 250 feet in a N87°30'W direction to the SOUTH end-center post; thence 250 feet in a N87°30'W direction to the SW corner post; thence 730 feet in a N32°E direction to the NW corner post; and thence 250 feet in a J87°30'E direction to the point of beginning. The described exterior boundary is in the shape of a parallelogram.

The Location Notice Monument is situated about 1720 feet EAST and 470 feet SOUTH of the NW corner of Section 16, Township 20 South, Range 22 East, G. & S.R.B.M.

The claimant further states that:

1. The Location Monument and subsequently located boundary monuments (consisting of one (1) post at either claim end-center and one (1) post at each corner of the claim) shall be substantial wooden posts, at least five (5) feet tall embeded one (1) foot in the ground.
2. Each claim monument shall be marked by a metal tag affixed to the post, embossed with the name of the claim, number and proper monument designation.
3. The claimant will within 30 day of this location, as dated herein, perform the following:
 - A. Cause or have an exact duplicate of this Notice of Mineral Location on file for record with the Cochise County Recorder in whose jurisdiction this claim is located.
 - B. Cause or have on file in the office of the State Land Commissioner, one copy of the location notice together with the county recorder's certificate of recordation mentioned next above.
 - C. Provide the State Land Commissioner with proof of valuable silver mineral deposit, in place, within the boundaries of this claim.
4. The claimant will within 90 days of this location, as dated herein, perform the following:
 - A. Cause or have development drilling (in lieu of discovery work) performed, amounting to one-hundred (\$100) dollars or more per claim.
 - B. Cause or have the claims monumented and marked by six substantial posts, as per items 1 and 2 above.
 - C. Cause or have the claim surveyed to scale, accurately depicting the location of the claim in relationship to known U. S. Public Survey(s).
 - D. The claimant shall provide the State Land Commissioner with a plot of the claim to scale, with proposed routes of ingress and egress over other state lands concerned. Additionally, the claimant shall apply for a lease upon said claim from the State, and will pay necessary application and advance rental fees. The undersigned claimant at such time, shall provide an adequate written statement certifying and attesting to the completion of location and discovery work as indicated herein above.

"A" 1

The herein above, reference Type A lode mining claim, is held and claimed by the locator for valuable silver mineralization found thereon, on open Arizona State lands, with so many attendant rights as applicable under the laws of Arizona, preference by a superior right of the locator to lease said claim area from the State, and to enjoy the benefits therefrom, providing that minimum location requirements have been fulfilled.

At times, certain claim monuments may, by their location, lie on grounds other than those open to state mineral location. The undersigned locator respects the rights of others whether governmental or private, to these grounds, lying interior to this claim's exterior boundary. The locator, hereinafter, attempts to provide exclusion of said tract of grounds, if known, from his claim as follows: to wit: MY PORTION OF U.S. PUBLIC DOMAIN GROUNDS IN S/4 SE/4 SW/4 Sect. 9 T. 20S, R. 22E. AND ANY MINERAL CLAIMS THEREON

The undersigned locator, by indication of his signature below, has made a valuable mineral discovery of veined silver mineralization, which is in place, on State lands, and further declares that he has caused to be monumented, marked and posted at his discovery point, an erect, four (4) foot post, sufficiently marked to indicate the nature of the post, the claim name, number, and upon which an exact duplicate of this Notice was posted at 6:30 a.m. MST, on the 14th day of NOVEMBER 1985.

Thomas E. Waldrip, Jr.

Locator's Signature
Thomas E. Waldrip, Jr.



FEE # 851122739
OFFICIAL RECORDS
COCHISE COUNTY
DATE 11/14/85 HOUR 8

REQUEST OF
WALDRIP JR, THOMAS E
CHRISTINE RHODES-RECORDER
FEE : 5.00 PAGES : 3

8:02:00

85025709



SCALE
1" = 500'

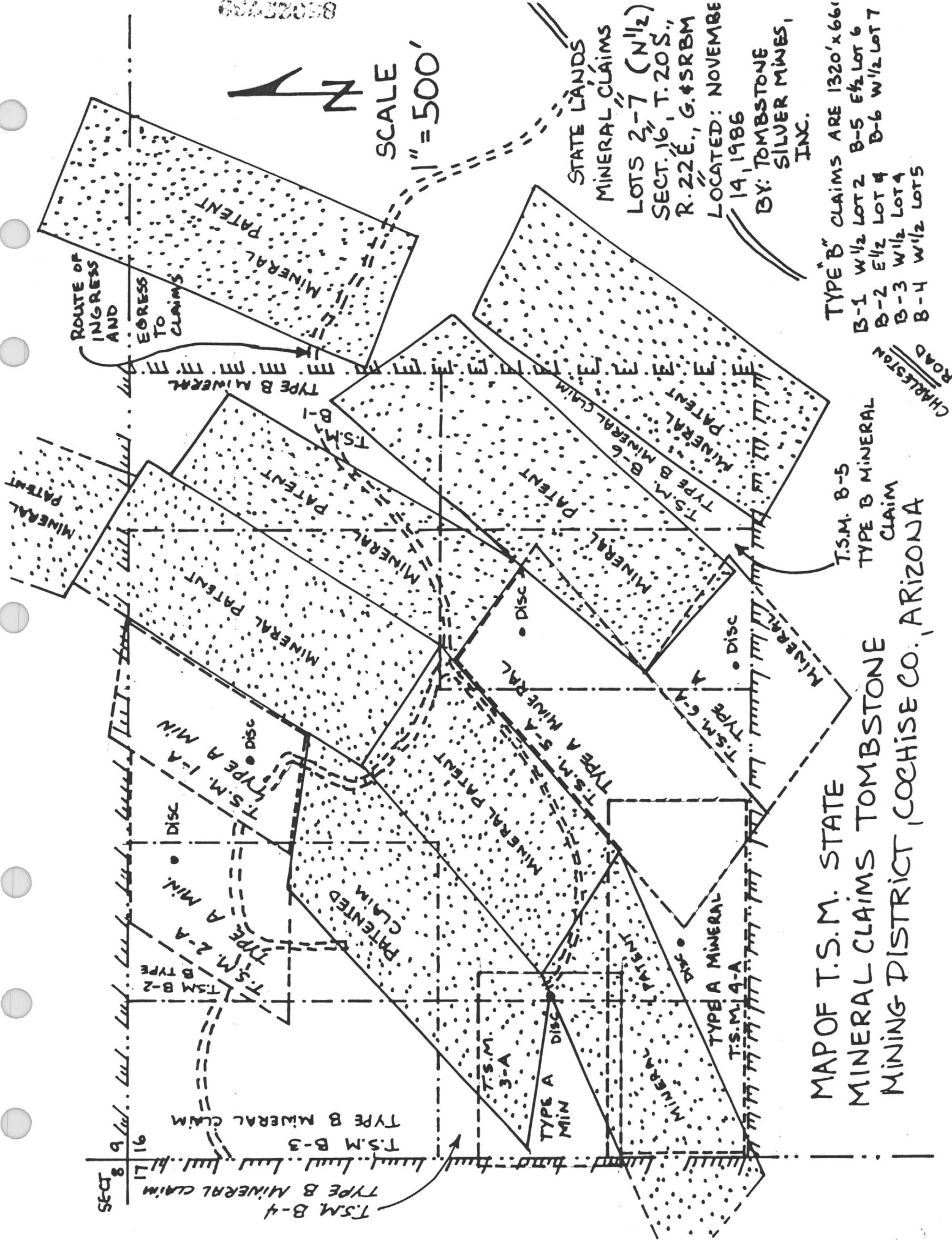
STATE LANDS
MINERAL CLAIMS

LOTS 2-7 (N¹/₂)
SECT. 16, T. 20S.,
R. 22E., G. & SRBM

LOCATED: NOVEMBER
14, 1986

BY: TOMBSTONE
SILVER MINES,
INC.

TYPE 'B' CLAIMS ARE 1320' x 660'
B-1 W¹/₂ LOT 2 B-5 E¹/₂ LOT 6
B-2 E¹/₂ LOT 4 B-6 W¹/₂ LOT 7
B-3 W¹/₂ LOT 4
B-4 W¹/₂ LOTS



T.S.M. B-5
TYPE B MINERAL
CLAIM

MAP OF T.S.M. STATE
MINERAL CLAIMS TOMBSTONE
MINING DISTRICT, COCHISE CO., ARIZONA

ROUTE OF
INGRESS
AND
EGRESS
TO
CLAIMS

T.S.M. B-4
TYPE B MINERAL CLAIM
T.S.M. B-3
TYPE B MINERAL CLAIM
T.S.M. B-2
TYPE B MINERAL CLAIM
T.S.M. 2-A
TYPE A MIN.
T.S.M. 1-A
TYPE A MIN.
T.S.M. 3-A
TYPE A MIN.
T.S.M. 4-A
TYPE A MIN.
T.S.M. 5-A
TYPE A MIN.
T.S.M. 6-A
TYPE A MIN.
T.S.M. 7-A
TYPE A MIN.
T.S.M. 8-A
TYPE A MIN.
T.S.M. 9-A
TYPE A MIN.
T.S.M. 10-A
TYPE A MIN.
T.S.M. 11-A
TYPE A MIN.
T.S.M. 12-A
TYPE A MIN.
T.S.M. 13-A
TYPE A MIN.
T.S.M. 14-A
TYPE A MIN.
T.S.M. 15-A
TYPE A MIN.
T.S.M. 16-A
TYPE A MIN.
T.S.M. 17-A
TYPE A MIN.
T.S.M. 18-A
TYPE A MIN.
T.S.M. 19-A
TYPE A MIN.
T.S.M. 20-A
TYPE A MIN.
T.S.M. 21-A
TYPE A MIN.
T.S.M. 22-A
TYPE A MIN.
T.S.M. 23-A
TYPE A MIN.
T.S.M. 24-A
TYPE A MIN.
T.S.M. 25-A
TYPE A MIN.
T.S.M. 26-A
TYPE A MIN.
T.S.M. 27-A
TYPE A MIN.
T.S.M. 28-A
TYPE A MIN.
T.S.M. 29-A
TYPE A MIN.
T.S.M. 30-A
TYPE A MIN.
T.S.M. 31-A
TYPE A MIN.
T.S.M. 32-A
TYPE A MIN.
T.S.M. 33-A
TYPE A MIN.
T.S.M. 34-A
TYPE A MIN.
T.S.M. 35-A
TYPE A MIN.
T.S.M. 36-A
TYPE A MIN.
T.S.M. 37-A
TYPE A MIN.
T.S.M. 38-A
TYPE A MIN.
T.S.M. 39-A
TYPE A MIN.
T.S.M. 40-A
TYPE A MIN.
T.S.M. 41-A
TYPE A MIN.
T.S.M. 42-A
TYPE A MIN.
T.S.M. 43-A
TYPE A MIN.
T.S.M. 44-A
TYPE A MIN.
T.S.M. 45-A
TYPE A MIN.
T.S.M. 46-A
TYPE A MIN.
T.S.M. 47-A
TYPE A MIN.
T.S.M. 48-A
TYPE A MIN.
T.S.M. 49-A
TYPE A MIN.
T.S.M. 50-A
TYPE A MIN.
T.S.M. 51-A
TYPE A MIN.
T.S.M. 52-A
TYPE A MIN.
T.S.M. 53-A
TYPE A MIN.
T.S.M. 54-A
TYPE A MIN.
T.S.M. 55-A
TYPE A MIN.
T.S.M. 56-A
TYPE A MIN.
T.S.M. 57-A
TYPE A MIN.
T.S.M. 58-A
TYPE A MIN.
T.S.M. 59-A
TYPE A MIN.
T.S.M. 60-A
TYPE A MIN.
T.S.M. 61-A
TYPE A MIN.
T.S.M. 62-A
TYPE A MIN.
T.S.M. 63-A
TYPE A MIN.
T.S.M. 64-A
TYPE A MIN.
T.S.M. 65-A
TYPE A MIN.
T.S.M. 66-A
TYPE A MIN.
T.S.M. 67-A
TYPE A MIN.
T.S.M. 68-A
TYPE A MIN.
T.S.M. 69-A
TYPE A MIN.
T.S.M. 70-A
TYPE A MIN.
T.S.M. 71-A
TYPE A MIN.
T.S.M. 72-A
TYPE A MIN.
T.S.M. 73-A
TYPE A MIN.
T.S.M. 74-A
TYPE A MIN.
T.S.M. 75-A
TYPE A MIN.
T.S.M. 76-A
TYPE A MIN.
T.S.M. 77-A
TYPE A MIN.
T.S.M. 78-A
TYPE A MIN.
T.S.M. 79-A
TYPE A MIN.
T.S.M. 80-A
TYPE A MIN.
T.S.M. 81-A
TYPE A MIN.
T.S.M. 82-A
TYPE A MIN.
T.S.M. 83-A
TYPE A MIN.
T.S.M. 84-A
TYPE A MIN.
T.S.M. 85-A
TYPE A MIN.
T.S.M. 86-A
TYPE A MIN.
T.S.M. 87-A
TYPE A MIN.
T.S.M. 88-A
TYPE A MIN.
T.S.M. 89-A
TYPE A MIN.
T.S.M. 90-A
TYPE A MIN.
T.S.M. 91-A
TYPE A MIN.
T.S.M. 92-A
TYPE A MIN.
T.S.M. 93-A
TYPE A MIN.
T.S.M. 94-A
TYPE A MIN.
T.S.M. 95-A
TYPE A MIN.
T.S.M. 96-A
TYPE A MIN.
T.S.M. 97-A
TYPE A MIN.
T.S.M. 98-A
TYPE A MIN.
T.S.M. 99-A
TYPE A MIN.
T.S.M. 100-A
TYPE A MIN.

NOTICE OF MINERAL LOCATION
TYPE A LODE MINING CLAIM
STATE OF ARIZONA TRUST LANDS

TO ALL WHOM IT MAY CONCERN:

The undersigned, having complied with the requirements of the Arizona Revised Statutes, locates upon valuable vein, silver mineralization, a Type A Lode mining claim, covering mineralized grounds (hereinbelow described) which, to the claimants best knowledge, are open to mineral location at the time of location.

This lode mineral claim shall be designated and located as the T.S.M. # 2-A, a Type A lode mining claim, located in the (un)surveyed NW 1/4 of Section 16, Township 20 South, Range 22 East, G. & S.R.B.M., in the Tombstone Mining District, in Cochise County, State of Arizona, on the 14th day of November, 1985, on or before 8:00 a.m., MST.

The name(s) and office address(es) of the locator(s) and owner(s) are:

Locator(s): Thomas E. Waldrip, Jr. 4426 E. Patricia
(agent) Tucson, AZ 85712
Owner(s): Tombstone Silver Mines, Inc. P. O. Box 1016
Tombstone, AZ 85638

The undersigned claimant hereby claims 275 feet in a NORTHEASTERLY direction and 565 feet in a SOUTHWESTERLY direction along the course of the vein each way from the Notice of Location Monument, and 300 feet to each side of the center of the vein, together with all dips, spurs, angles and variations to the discovery vein. The claim consists of approximately 12 acres. The boundary of the claim is marked as follows: to wit:

Beginning at the NORTH end-center post; thence 360 feet in a EASTERLY direction to the NE corner post; thence 840 feet in a S32°W direction to the SE corner post; thence 360 feet in a WESTERLY direction to the SOUTH end-center post; thence 360 feet in a WESTERLY direction to the SW corner post; thence 840 feet in a N32°E direction to the NW corner post; and thence 360 feet in a EASTERLY direction to the point of beginning. The described exterior boundary is in the shape of a parallelogram.

The Location Notice Monument is situated about 1240 feet EAST and 240 feet SOUTH of the NW corner of Section 16, Township 20 South, Range 22 East, G. & S.R.B.M.

The claimant further states that:

1. The Location Monument and subsequently located boundary monuments (consisting of one (1) post at either claim end-center and one (1) post at each corner of the claim) shall be substantial wooden posts, at least five (5) feet tall embeded one (1) foot in the ground.
2. Each claim monument shall be marked by a metal tag affixed to the post, embossed with the name of the claim, number and proper monument designation.
3. The claimant will within 30 day of this location, as dated herein, perform the following:
 - A. Cause or have an exact duplicate of this Notice of Mineral Location on file for record with the Cochise County Recorder in whose jurisdiction this claim is located.
 - B. Cause or have on file in the office of the State Land Commissioner, one copy of the location notice together with the county recorder's certificate of recordation mentioned next above.
 - C. Provide the State Land Commissioner with proof of valuable silver mineral deposit, in place, within the boundaries of this claim.
4. The claimant will within 90 days of this location, as dated herein, perform the following:
 - A. Cause or have development drilling (in lieu of discovery work) performed, amounting to one-hundred (\$100) dollars or more per claim.
 - B. Cause or have the claims monumented and marked by six substantial posts, as per items 1 and 2 above.
 - C. Cause or have the claim surveyed to scale, accurately depicting the location of the claim in relationship to known U. S. Public Survey(s).
 - D. The claimant shall provide the State Land Commissioner with a plat of the claim to scale, with proposed routes of ingress and egress over other state lands concerned. Additionally, the claimant shall apply for a lease upon said claim from the State, and will pay necessary application and advance rental fees. The undersigned claimant at such time, shall provide an adequate written statement certifying and attesting to the completion of location and discovery work as indicated herein above.

"A"2

The herein above, reference Type A lode mining claim, is held and claimed by the locator for valuable silver mineralization found thereon, on open Arizona State lands, with so many attendant rights as applicable under the laws of Arizona, preference by a superior right of the locator to lease said claim area from the State, and to enjoy the benefits therefrom, providing that minimum location requirements have been fulfilled.

At times, certain claim monuments may, by their location, lie on grounds other than those open to state mineral location. The undersigned locator respects the rights of others whether governmental or private, to these grounds, lying interior to this claim's exterior boundary. The locator, hereinafter, attempts to provide exclusion of said tract of grounds, if known, from his claim as follows: to wit: THAT AREA OVERLAPPING THE MAINE PATENT CLAIM M.S. # 579

The undersigned locator, by indication of his signature below, has made a valuable mineral discovery of veined silver mineralization, which is in place, on State lands, and further declares that he has caused to be monumented, marked and posted at his discovery point, an erect, four (4) foot post, sufficiently marked to indicate the nature of the post, the claim name, number, and upon which an exact duplicate of this Notice was posted at 6:35 a.m. MST, on the 14th day of November 1985.

Thomas E. Waldrip, Jr.

Locator's Signature
Thomas E. Waldrip, Jr.



FEE # 851122740
OFFICIAL RECORDS
COCHISE COUNTY
DATE 11/14/85 HOUR 8

REQUEST OF
WALDRIP JR, THOMAS E
CHRISTINE RHODES-RECORDER
FEE : 5.00 PAGES : 2

8:0022740

NOTICE OF MINERAL LOCATION NOV 14 1985 8AM SE-2 5.00

TYPE A LODE MINING CLAIM
STATE OF ARIZONA TRUST LANDS

TO ALL WHOM IT MAY CONCERN:

The undersigned, having complied with the requirements of the Arizona Revised Statutes, locates upon valuable vein, silver mineralization, a Type A Lode mining claim, covering mineralized grounds (hereinbelow described) which, to the claimants best knowledge, are open to mineral location at the time of location.

This lode mineral claim shall be designated and located as the T.S.M. # 3-A, a Type A lode mining claim, located in the (un)surveyed NW 1/4 of Section 16, Township 20 South, Range 22 East, G. & S.R.B.M., in the Tombstone Mining District, in Cochise County, State of Arizona, on the 14th day of November, 1985, on or before 8:00 a.m., MST.

The name(s) and office address(es) of the locator(s) and owner(s) are:

Locator(s): Thomas E. Waldrip, Jr. 4426 E. Patricia
(agent) Tucson, AZ 85712

Owner(s): Tombstone Silver Mines, Inc. P. O. Box 1016
Tombstone, AZ 85638

The undersigned claimant hereby claims 100 feet in a EASTERLY direction and 700 feet in a WESTERLY direction along the course of the vein each way from the Notice of Location Monument, and 300 feet to each side of the center of the vein, together with all dips, spurs, angles and variations to the discovery vein. The claim consists of approximately 11 acres. The boundary of the claim is marked as follows: to wit:

Beginning at the EAST end-center post; thence 300 feet in a SOUTH direction to the SE corner post; thence 800 feet in a WEST direction to the SW corner post; thence 300 feet in a NORTH direction to the WEST end-center post; thence 300 feet in a NORTH direction to the NW corner post; thence 800 feet in a EAST direction to the NE corner post; and thence 300 feet in a SOUTH direction to the point of beginning. The described exterior boundary is in the shape of a parallelogram.

The Location Notice Monument is situated about 675 feet EAST and 1815 feet SOUTH of the NW corner of Section 16, Township 20 South, Range 22 East, G. & S.R.B.M.

The claimant further states that:

1. The Location Monument and subsequently located boundary monuments (consisting of one (1) post at either claim end-center and one (1) post at each corner of the claim) shall be substantial wooden posts, at least five (5) feet tall embedded one (1) foot in the ground.
2. Each claim monument shall be marked by a metal tag affixed to the post, embossed with the name of the claim, number and proper monument designation.
3. The claimant will within 30 day of this location, as dated herein, perform the following:
 - A. Cause or have an exact duplicate of this Notice of Mineral Location on file for record with the Cochise County Recorder in whose jurisdiction this claim is located.
 - B. Cause or have on file in the office of the State Land Commissioner, one copy of the location notice together with the county recorder's certificate of recordation mentioned next above.
 - C. Provide the State Land Commissioner with proof of valuable silver mineral deposit, in place, within the boundaries of this claim.
4. The claimant will within 90 days of this location, as dated herein, perform the following:
 - A. Cause or have development drilling (in lieu of discovery work) performed, amounting to one-hundred (\$100) dollars or more per claim.
 - B. Cause or have the claims monumented and marked by six substantial posts, as per items 1 and 2 above.
 - C. Cause or have the claim surveyed to scale, accurately depicting the location of the claim in relationship to known U. S. Public Survey(s).
 - D. The claimant shall provide the State Land Commissioner with a plot of the claim to scale, with proposed routes of ingress and egress over other state lands concerned. Additionally, the claimant shall apply for a lease upon said claim from the State, and will pay necessary application and advance rental fees. The undersigned claimant at such time, shall provide an adequate written statement certifying and attesting to the completion of location and discovery work as indicated herein above.

8-10257-11

The herein above, reference Type A lode mining claim, is held and claimed by the locator for valuable silver mineralization found thereon, on open Arizona State lands, with so many attendant rights as applicable under the laws of Arizona, preference by a superior right of the locator to lease said claim area from the State, and to enjoy the benefits therefrom, providing that minimum location requirements have been fulfilled.

At times, certain claim monuments may, by their location, lie on grounds other than those open to state mineral location. The undersigned locator respects the rights of others whether governmental or private, to these grounds, lying interior to this claim's exterior boundary. The locator, hereinafter, attempts to provide exclusion of said tract of grounds, if known, from his claim as follows: to wit: THOSE PORTIONS OF THE FOLLOWING ORIENTED MINERAL CLAIMS:

MAINE M.S. # 579, 1 BROTHER JONATHAN M.S. # 578; M&B portion of U.S. Public Domain Grounds in the E 1/2 SEC 14 NE 1/4 SECT. 17, T. 20S, R. 22E.

The undersigned locator, by indication of his signature below, has made a valuable mineral discovery of veined silver mineralization, which is in place on State lands, and further declares that he has caused to be monumented, marked and posted at his discovery point, an erect, four (4) foot post, sufficiently marked to indicate the nature of the post, the claim name, number, and upon which an exact duplicate of this Notice was posted at 6:40 a.m. MST, on the 14th day of NOVEMBER 1986.

Thomas E. Waldrip, Jr.
Locator's Signature
Thomas E. Waldrip, Jr.



FEE # 851122741
OFFICIAL RECORDS
COCHISE COUNTY
DATE 11/14/85 HOUR 8

REQUEST OF
WALDRIP JR, THOMAS E
CHRISTINE RHODES-RECORDER
FEE : 5.00 PAGES : 2

NOV 14 1985 8AM SE.2 5.00

NOTICE OF MINERAL LOCATION
TYPE A LODE MINING CLAIM
STATE OF ARIZONA TRUST LANDS

TO ALL WHOM IT MAY CONCERN:

The undersigned, having complied with the requirements of the Arizona Revised Statutes, locates upon valuable vein, silver mineralization, a Type A Lode mining claim, covering mineralized grounds (hereinbelow described) which, to the claimants best knowledge, are open to mineral location at the time of location.

This lode mineral claim shall be designated and located as the T.S.M. # 4-A, a Type A lode mining claim, located in the (un)surveyed NW 1/4 of Section 16, Township 20 South, Range 22 East, G. & S.R.B.M., in the Tombstone Mining District, in Cochise County, State of Arizona, on the 14th day of November, 1985, on or before 8:00 a.m., MST.

The name(s) and office address(es) of the locator(s) and owner(s) are:

Locator(s): Thomas E. Waldrip, Jr. 4426 E. Patricia
(agent) Tucson, AZ 85712

Owner(s): Tombstone Silver Mines, Inc. P. O. Box 1016
Tombstone, AZ 85638

The undersigned claimant hereby claims 575 feet in a EASTERLY direction and 925 feet in a WESTERLY direction along the course of the vein each way from the Notice of Location Monument, and 300 feet to each side of the center of the vein, together with all dips, spurs, angles and variations to the discovery vein. The claim consists of approximately 20 acres. The boundary of the claim is marked as follows: to wit:

Beginning at the EAST end-center post; thence 300 feet in a SOUTH direction to the SE corner post; thence 1500 feet in a WEST direction to the SW corner post; thence 300 feet in a NORTH direction to the WEST end-center post; thence 300 feet in a NORTH direction to the NW corner post; thence 1500 feet in a EAST direction to the NE corner post; and thence 300 feet in a SOUTH direction to the point of beginning. The described exterior boundary is in the shape of a parallelogram.

The Location Notice Monument is situated about 925 feet EAST and 2345 feet SOUTH of the NW corner of Section 16, Township 20 South, Range 22 East, G. & S.R.B.M.

The claimant further states that:

1. The Location Monument and subsequently located boundary monuments (consisting of one (1) post at either claim end-center and one (1) post at each corner of the claim) shall be substantial wooden posts, at least five (5) feet tall embedded one (1) foot in the ground.
2. Each claim monument shall be marked by a metal tag affixed to the post, embossed with the name of the claim, number and proper monument designation.
3. The claimant will within 30 day of this location, as dated herein, perform the following:
 - A. Cause or have an exact duplicate of this Notice of Mineral Location on file for record with the Cochise County Recorder in whose jurisdiction this claim is located.
 - B. Cause or have on file in the office of the State Land Commissioner, one copy of the location notice together with the county recorder's certificate of recordation mentioned next above.
 - C. Provide the State Land Commissioner with proof of valuable silver mineral deposit, in place, within the boundaries of this claim.
4. The claimant will within 90 days of this location, as dated herein, perform the following:
 - A. Cause or have development drilling (in lieu of discovery work) performed, amounting to one-hundred (\$100) dollars or more per claim.
 - B. Cause or have the claims monumented and marked by six substantial posts, as per items 1 and 2 above.
 - C. Cause or have the claim surveyed to scale, accurately depicting the location of the claim in relationship to known U. S. Public Survey(s).
 - D. The claimant shall provide the State Land Commissioner with a plot of the claim to scale, with proposed routes of ingress and egress over other state lands concerned. Additionally, the claimant shall apply for a lease upon said claim from the State, and will pay necessary application and advance rental fees. The undersigned claimant at such time, shall provide an adequate written statement certifying and attesting to the completion of location and discovery work as indicated herein above.

850227A2

The herein above, reference Type A lode mining claim, is held and claimed by the locator for valuable silver mineralization found thereon, on open Arizona State lands, with so many attendant rights as applicable under the laws of Arizona, preference by a superior right of the locator to lease said claim area from the State, and to enjoy the benefits therefrom, providing that minimum location requirements have been fulfilled.

At times, certain claim monuments may, by their location, lie on grounds other than those open to state mineral location. The undersigned locator respects the rights of others whether governmental or private, to these grounds, lying interior to this claim's exterior boundary. The locator, hereinafter, attempts to provide exclusion of said tract of grounds, if known, from his claim as follows: to wit: THOSE AREA OVERLAPPING THE FOLLOWING PATENTED MINING CLAIM:
MANE M.S. # 579; BROTHER JONATHAN M.S. # 578; & TRIPLE X M.S. # 577

The undersigned locator, by indication of his signature below, has made a valuable mineral discovery of veined silver mineralization, which is in place, on State lands, and further declares that he has caused to be monumented, marked and posted at his discovery point, an erect, four (4) foot post, sufficiently marked to indicate the nature of the post, the claim name, number, and upon which an exact duplicate of this Notice was posted at 6:45 a.m. MST, on the 14th day of November 1985.

Thomas E. Waldrip, Jr.
Locator's Signature
Thomas E. Waldrip, Jr.



FEE # 851122742
OFFICIAL RECORDS
COCHISE COUNTY
DATE 11/14/85 HOUR 8

REQUEST OF
WALDRIP JR, THOMAS E
CHRISTINE RHODES-RECORDER
FEE : 5.00 PAGES : 2

NOV 14 1985 8AM SER 5.00

NOTICE OF MINERAL LOCATION
TYPE A LODE MINING CLAIM
STATE OF ARIZONA TRUST LANDS

TO ALL WHOM IT MAY CONCERN:

The undersigned, having complied with the requirements of the Arizona Revised Statutes, locates upon valuable vein, silver mineralization, a Type A Lode mining claim, covering mineralized grounds (hereinbelow described) which, to the claimants best knowledge, are open to mineral location at the time of location.

This lode mineral claim shall be designated and located as the T.S.M. # 5-A, a Type A lode mining claim, located in the (un)surveyed NW 1/4 of Section 16, Township 20 South, Range 22 East, G. & S.R.B.M., in the Tombstone Mining District, in Cochise County, State of Arizona, on the 14th day of November, 1985, on or before 8:00 a.m., MST.

The name(s) and office address(es) of the locator(s) and owner(s) are:

Locator(s): Thomas E. Waldrip, Jr. 4426 E. Patricia
(agent) Tucson, AZ 85712

Owner(s): Tombstone Silver Mines, Inc. P. O. Box 1016
Tombstone, AZ 85638

The undersigned claimant hereby claims 175 feet in a NORTHEASTERLY direction and 1325 feet in a SOUTHWESTERLY direction along the course of the vein each way from the Notice of Location Monument, and 300 feet to each side of the center of the vein, together with all dips, spurs, angles and variations to the discovery vein. The claim consists of approximately 20 acres. The boundary of the claim is marked as follows: to wit:

Beginning at the NORTH end-center post; thence 300 feet in a S54°40'E direction to the NE corner post; thence 1500 feet in a S48°41'W direction to the SE corner post; thence 300 feet in a N54°40'W direction to the SOUTH end-center post; thence 300 feet in a N54°40'W direction to the SW corner post; thence 1500 feet in a N48°41'E direction to NW corner post; and thence 300 feet in a S54°41'E direction to the point of beginning. The described exterior boundary is in the shape of a parallelogram.

The Location Notice Monument is situated about 2210 feet EAST and 1675 feet SOUTH of the NW corner of Section 16, Township 20 South, Range 22 East, G. & S.R.B.M.

The claimant further states that:

1. The Location Monument and subsequently located boundary monuments (consisting of one (1) post at either claim end-center and one (1) post at each corner of the claim) shall be substantial wooden posts, at least five (5) feet tall embedded one (1) foot in the ground.
2. Each claim monument shall be marked by a metal tag affixed to the post, embossed with the name of the claim, number and proper monument designation.
3. The claimant will within 30 day of this location, as dated herein, perform the following:
 - A. Cause or have an exact duplicate of this Notice of Mineral Location on file for record with the Cochise County Recorder in whose jurisdiction this claim is located.
 - B. Cause or have on file in the office of the State Land Commissioner, one copy of the location notice together with the county recorder's certificate of recordation mentioned next above.
 - C. Provide the State Land Commissioner with proof of valuable silver mineral deposit, in place, within the boundaries of this claim.
4. The claimant will within 90 days of this location, as dated herein, perform the following:
 - A. Cause or have development drilling (in lieu of discovery work) performed, amounting to one-hundred (\$100) dollars or more per claim.
 - B. Cause or have the claims monumented and marked by six substantial posts, as per items 1 and 2 above.
 - C. Cause or have the claim surveyed to scale, accurately depicting the location of the claim in relationship to known U. S. Public Survey(s).
 - D. The claimant shall provide the State Land Commissioner with a plot of the claim to scale, with proposed routes of ingress and egress over other state lands concerned. Additionally, the claimant shall apply for a lease upon said claim from the State, and will pay necessary application and advance rental fees. The undersigned claimant at such time, shall provide an adequate written statement certifying and attesting to the completion of location and discovery work as indicated herein above.

08022743

"A"5

The herein above, reference Type A lode mining claim, is held and claimed by the locator for valuable silver mineralization found thereon, on open Arizona State lands, with so many attendant rights as applicable under the laws of Arizona, preference by a superior right of the locator to lease said claim area from the State, and to enjoy the benefits therefrom, providing that minimum location requirements have been fulfilled.

At times, certain claim monuments may, by their location, lie on grounds other than those open to state mineral location. The undersigned locator respects the rights of others whether governmental or private, to these grounds, lying interior to this claim's exterior boundary. The locator, hereinafter, attempts to provide exclusion of said tract of grounds, if known, from his claim as follows: to wit: THOSE AREAS OCCUPYING THE MAY (M.S. # 317) PATENTED MINING CLAIM AND STATE OF ARIZONA PROSPECTING PERMIT # 08-84591 LOCATE IN THE N¹/₂N¹/₄NE¹/₄ SEC. 16, T. 20S, R. 27E.

The undersigned locator, by indication of his signature below, has made a valuable mineral discovery of veined silver mineralization, which is in place, on State lands, and further declares that he has caused to be monumented, marked and posted at his discovery point, an erect, four (4) foot post, sufficiently marked to indicate the nature of the post, the claim name, number, and upon which an exact duplicate of this Notice was posted at 6:50 a.m. MST, on the 14th day of NOVEMBER 1985.

Thomas E. Waldrip, Jr.

Locator's Signature
Thomas E. Waldrip, Jr.



FEE # 851122743
OFFICIAL RECORDS
COCHISE COUNTY
DATE 11/14/85 HOUR 8

REQUEST OF
WALDRIP JR, THOMAS E
CHRISTINE RHODES-RECORDER
FEE : 5.00 PAGES : 2

85025043

NOV 14 1985 8AM SE-2 5.00

NOTICE OF MINERAL LOCATION
TYPE A LODE MINING CLAIM
STATE OF ARIZONA TRUST LANDS

TO ALL WHOM IT MAY CONCERN:

The undersigned, having complied with the requirements of the Arizona Revised Statutes, locates upon valuable vein, silver mineralization, a Type A Lode mining claim, covering mineralized grounds (hereinbelow described) which, to the claimants best knowledge, are open to mineral location at the time of location.

This lode mineral claim shall be designated and located as the T.S.M. # 6-A, a Type A lode mining claim, located in the (un)surveyed NW 1/4 of Section 16, Township 20 South, Range 22 East, G. & S.R.B.M., in the Tombstone Mining District, in Cochise County, State of Arizona, on the 14th day of November, 1985, on or before 8:00 a.m., MST.

The name(s) and office address(es) of the locator(s) and owner(s) are:

Locator(s): Thomas E. Waldrip, Jr. 4426 E. Patricia
(agent) Tucson, AZ 85712

Owner(s): Tombstone Silver Mines, Inc. P. O. Box 1016
Tombstone, AZ 85638

The undersigned claimant hereby claims 780 feet in a NORTHEASTERLY direction and 500 feet in a SOUTHWESTERLY direction along the course of the vein each way from the Notice of Location Monument, and 300 feet to each side of the center of the vein, together with all dips, spurs, angles and variations to the discovery vein. The claim consists of approximately 11 acres. The boundary of the claim is marked as follows: to wit:

Beginning at the NORTH end-center post; thence 300 feet in a S54°41'E direction to the NE corner post; thence 780 feet in a S48°40'W direction to the SE corner post; thence 300 feet in a N50°41'E direction to the SOUTH end-center post; thence 300 feet in a N54°41'E direction to the SW corner post; thence 780 feet in a N48°40'E direction to the NW corner post; and thence 300 feet in a S54°41'E direction to the point of beginning. The described exterior boundary is in the shape of a parallelogram.

The Location Notice Monument is situated about 2075 feet EAST and 2560 feet SOUTH of the NW corner of Section 16, Township 20 South, Range 22 East, G. & S.R.B.M.

The claimant further states that:

1. The Location Monument and subsequently located boundary monuments (consisting of one (1) post at either claim end-center and one (1) post at each corner of the claim) shall be substantial wooden posts, at least five (5) feet tall embedded one (1) foot in the ground.
2. Each claim monument shall be marked by a metal tag affixed to the post, embossed with the name of the claim, number and proper monument designation.
3. The claimant will within 30 day of this location, as dated herein, perform the following:
 - A. Cause or have an exact duplicate of this Notice of Mineral Location on file for record with the Cochise County Recorder in whose jurisdiction this claim is located.
 - B. Cause or have on file in the office of the State Land Commissioner, one copy of the location notice together with the county recorder's certificate of recordation mentioned next above.
 - C. Provide the State Land Commissioner with proof of valuable silver mineral deposit, in place, within the boundaries of this claim.
4. The claimant will within 90 days of this location, as dated herein, perform the following:
 - A. Cause or have development drilling (in lieu of discovery work) performed, amounting to one-hundred (\$100) dollars or more per claim.
 - B. Cause or have the claims monumented and marked by six substantial posts, as per items 1 and 2 above.
 - C. Cause or have the claim surveyed to scale, accurately depicting the location of the claim in relationship to known U. S. Public Survey(s).
 - D. The claimant shall provide the State Land Commissioner with a plot of the claim to scale, with proposed routes of ingress and egress over other state lands concerned. Additionally, the claimant shall apply for a lease upon said claim from the State, and will pay necessary application and advance rental fees. The undersigned claimant at such time, shall provide an adequate written statement certifying and attesting to the completion of location and discovery work as indicated herein above.

BERNARD

The herein above, reference Type A lode mining claim, is held and claimed by the locator for valuable silver mineralization found thereon, on open Arizona State lands, with so many attendant rights as applicable under the laws of Arizona, preference by a superior right of the locator to lease said claim area from the State, and to enjoy the benefits therefrom, providing that minimum location requirements have been fulfilled.

At times, certain claim monuments may, by their location, lie on grounds other than those open to state mineral location. The undersigned locator respects the rights of others whether governmental or private, to these grounds, lying interior to this claim's exterior boundary. The locator, hereinafter, attempts to provide exclusion of said tract of grounds, if known, from his claim as follows: to wit: THOSE AREAS OURLAPPING THE MAY (M.S. # 317) PATENTED MINING CLAIM AND STATE OF ARIZONA PROSPECTING PERMIT # 68-84591 LOCATED IN THE N¹/₂ NE¹/₄ NE¹/₄ Sect. 16, T.20S., R.22E.

The undersigned locator, by indication of his signature below, has made a valuable mineral discovery of veined silver mineralization, which is in place, on State lands, and further declares that he has caused to be monumented, marked and posted at his discovery point, an erect, four (4) foot post, sufficiently marked to indicate the nature of the post, the claim name, number, and upon which an exact duplicate of this Notice was posted at 6:55 a.m. MST, on the 14th day of NOVEMBER 1985.

Thomas E. Waldrip, Jr.

Locator's Signature
Thomas E. Waldrip, Jr.



FEE # 851122744
OFFICIAL RECORDS
COCHISE COUNTY
DATE 11/14/85 HOUR 8

REQUEST OF
WALDRIP JR, THOMAS E
CHRISTINE RHODES-RECORDER
FEE : 5.00 PAGES : 2

NOV 14 1985 8AM SE-2 5.00

NOTICE OF MINERAL LOCATION
TYPE B MINERAL MINING CLAIM
STATE OF ARIZONA TRUST LANDS

TO ALL WHOM IT MAY CONCERN:

The undersigned, having complied with the requirements of the Arizona Revised Statutes, locates upon valuable silver mineralization, a Type B mining claim, covering mineralized grounds (hereinbelow described) which, to the claimants best knowledge, are open to mineral location at the time of location.

This mineral claim shall be designated and located as the T.S.M. # B-1, a Type B mineral mining claim, located in the (un)surveyed NW 1/4 of Section 16, Township 20 South, Range 22 East, G. & S.R.B.M., in the Tombstone Mining District, in Cochise County, State of Arizona, on the 14th day of November, 1985.

The name(s) and office address(es) of the locator(s) and owner(s) are:

Locator(s): Thomas E. Waldrip, Jr. 4426 E. Patricia
(agent) Tucson, AZ 85712

Owner(s): Tombstone Silver Mines, Inc. P. O. Box 1016
Tombstone, AZ 85638

The undersigned claimant hereby claims 1/2 Lot 2

The claim consists of approximately 20 acres. The boundary of the claim is marked as follows: to wit:

Beginning at the northwest corner; thence 660 feet in an east direction to the northeast corner post; thence 1320 feet in a south direction to the southeast corner post; thence 660 feet in a west direction to the southwest corner post; and thence 1320 feet in a north direction to the point of beginning. The described exterior boundary is in the shape of a parallelogram.

The Location Notice Monument (not required by law) upon the area where a valid mineral discovery was made is situated about 2185 feet EAST and 1270 feet SOUTH of the NW corner of Section 16, Township 20 South, Range 22 East, G. & S.R.B.M.

The claimant further states that:

1. The Location Monument and boundary monuments (consisting of one (1) post at each corner of the claim) shall be substantial wooden posts, at least five (5) feet tall embeded one (1) foot in the ground.
2. Each claim monument shall be marked by a metal tag affixed to the post, embossed with the name of the claim, number and proper monument designation.
3. A location memorandum shall be in place on each monument or post of the claim designating the fact of location.
4. The claimant will within 30 day of this location, as dated herein, perform the following:
 - A. Cause or have an exact duplicate of this Notice of Mineral Location on file for record with the Cochise County Recorder in whose jurisdiction this claim is located.
 - B. Cause or have on file in the office of the State Land Commissioner, one copy of the location notice together with the county recorder's certificate of recordation mentioned next above.
 - C. Provide the State Land Commissioner with proof of valuable silver mineral deposit, in place, within the boundaries of this claim.
5. The claimant will within 90 days of this location, as dated herein, perform the following:
 - A. The claimant shall provide the State Land Commissioner with a plat of the claim to scale, properly tied in to known U. S. Public Survey corner monuments, with proposed routes of ingress and egress over other state lands concerned. Additionally, the claimant shall apply for a lease upon said claim from the State, and will pay necessary application and advance rental fees.

The herein above, reference Type B mineral mining claim, is held and claimed by the locator for valuable silver mineralization found thereon, on open Arizona State lands, with so many attendant rights as applicable under the laws of Arizona, preference by a superior right of the locator to lease said claim area from the State, and to enjoy the benefits therefrom, providing that minimum location requirements have been fulfilled.

8:02:45

"B"1

At times, certain claim monuments may, by their location, lie on grounds other than those open to state mineral location. The undersigned locator respects the rights of others whether governmental or private, to these grounds, lying interior to this claim's exterior boundary. The locator, hereinafter, attempts to provide exclusion of said tract of grounds, if known, from his claim as follows: to wit: THOSE AREAS OVERLAPPING THE FOLLOWING PATENTED MINING CLAIMS: CLIPPER MS# 273; MERRIMAC MS# GEN. 175; & MAY M.S.# 317

The undersigned locator, by indication of his signature below, has made a valuable mineral discovery of silver mineralization, which is in place, on State lands, and further declares that he has caused to be monumented, marked and posted at angle corners of the claim, an erect, four (4) foot post, sufficiently marked to indicate the nature of the post, the claim name, number, and upon which memorandum of this Notice was posted at 7:00 a.m. MST, on the 14th day of November, 1985.

Thomas E. Waldrip, Jr.

Locator's Signature
Thomas E. Waldrip, Jr.



FEE # 851122745
OFFICIAL RECORDS
COCHISE COUNTY
DATE 11/14/85 HOUR 8

REQUEST OF
WALDRIP JR, THOMAS E
CHRISTINE RHODES-RECORDER
FFF : 5.00 PAGES : 2

851122745

NOV 14 1985 8AM SE-2 5.00

NOTICE OF MINERAL LOCATION
TYPE B MINERAL MINING CLAIM
STATE OF ARIZONA TRUST LANDS

TO ALL WHOM IT MAY CONCERN:

The undersigned, having complied with the requirements of the Arizona Revised Statutes, locates upon valuable silver mineralization, a Type B mining claim, covering mineralized grounds (hereinbelow described) which, to the claimants best knowledge, are open to mineral location at the time of location.

This mineral claim shall be designated and located as the T.S.M. # B-2, a Type B mineral mining claim, located in the (un)surveyed NW 1/4 of Section 16, Township 20 South, Range 22 East, G. & S.R.B.M., in the Tombstone Mining District, in Cochise County, State of Arizona, on the 14th day of November, 1985.

The name(s) and office address(es) of the locator(s) and owner(s) are:

Locator(s): Thomas E. Waldrip, Jr. 4426 E. Patricia
(agent) Tucson, AZ 85712

Owner(s): Tombstone Silver Mines, Inc. P. O. Box 1016
Tombstone, AZ 85638

The undersigned claimant hereby claims 1/2 Lot 4

The claim consists of approximately 20 acres. The boundary of the claim is marked as follows: to wit:

Beginning at the northwest corner; thence 660 feet in an east direction to the northeast corner post; thence 1320 feet in a south direction to the southeast corner post; thence 660 feet in a west direction to the southwest corner post; and thence 1320 feet in a north direction to the point of beginning. The described exterior boundary is in the shape of a parallelogram.

The Location Notice Monument (not required by law) upon the area where a valid mineral discovery was made is situated about 775 feet EAST and 1000 feet SOUTH of the NW corner of Section 16, Township 20 South, Range 22 East, G. & S.R.B.M.

The claimant further states that:

1. The Location Monument and boundary monuments (consisting of one (1) post at each corner of the claim) shall be substantial wooden posts, at least five (5) feet tall embeded one (1) foot in the ground.
2. Each claim monument shall be marked by a metal tag affixed to the post, embossed with the name of the claim, number and proper monument designation.
3. A location memorandum shall be in place on each monument or post of the claim designating the fact of location.
4. The claimant will within 30 day of this location, as dated herein, perform the following:
 - A. Cause or have an exact duplicate of this Notice of Mineral Location on file for record with the Cochise County Recorder in whose jurisdiction this claim is located.
 - B. Cause or have on file in the office of the State Land Commissioner, one copy of the location notice together with the county recorder's certificate of recordation mentioned next above.
 - C. Provide the State Land Commissioner with proof of valuable silver mineral deposit, in place, within the boundaries of this claim.
5. The claimant will within 90 days of this location, as dated herein, perform the following:
 - A. The claimant shall provide the State Land Commissioner with a plat of the claim to scale, properly tied in to known U. S. Public Survey corner monuments, with proposed routes of ingress and egress over other state lands concerned. Additionally, the claimant shall apply for a lease upon said claim from the State, and will pay necessary application and advance rental fees.

The herein above, reference Type B mineral mining claim, is held and claimed by the locator for valuable silver mineralization found thereon, on open Arizona State lands, with so many attendant rights as applicable under the laws of Arizona, preference by a superior right of the locator to lease said claim area from the State, and to enjoy the benefits therefrom, providing that minimum location requirements have been fulfilled.

01002746

*B*2

At times, certain claim monuments may, by their location, lie on grounds other than those open to state mineral location. The undersigned locator respects the rights of others whether governmental or private, to these grounds, lying interior to this claim's exterior boundary. The locator, hereinafter, attempts to provide exclusion of said tract of grounds, if known, from his claim as follows: to wit: THOSE AREAS OVERLAPPING THE FOLLOWING PATENTED MINING CLAIMS: TRIPLE X M.S.# 577; MAINE M.S.# 577

The undersigned locator, by indication of his signature below, has made a valuable mineral discovery of silver mineralization, which is in place, on State lands, and further declares that he has caused to be monumented, marked and posted at angle corners of the claim, an erect, four (4) foot post, sufficiently marked to indicate the nature of the post, the claim name, number, and upon which memorandum of this Notice was posted at 7:05 a.m. MST, on the 14th day of NOVEMBER, 1985.

Thomas E. Waldrip, Jr.

Locator's Signature
Thomas E. Waldrip, Jr.



FEE # 851122746
OFFICIAL RECORDS
COCHISE COUNTY
DATE HOUR
11/14/85 8

REQUEST OF
WALDRIP JR, THOMAS E
CHRISTINE RHODES-RECORDER
FEE : 5.00 PAGES : 2

05025746

NOV 14 1985 8AM SE-2 5.00

NOTICE OF MINERAL LOCATION
TYPE B MINERAL MINING CLAIM
STATE OF ARIZONA TRUST LANDS

TO ALL WHOM IT MAY CONCERN:

The undersigned, having complied with the requirements of the Arizona Revised Statutes, locates upon valuable silver mineralization, a Type B mining claim, covering mineralized grounds (hereinbelow described) which, to the claimants best knowledge, are open to mineral location at the time of location.

This mineral claim shall be designated and located as the T.S.M. # B-3, a Type B mineral mining claim, located in the (un)surveyed NW 1/4 of Section 16, Township 20 South, Range 22 East, G. & S.R.B.M., in the Tombstone Mining District, in Cochise County, State of Arizona, on the 14th day of November, 1985.

The name(s) and office address(es) of the locator(s) and owner(s) are:

Locator(s): Thomas E. Waldrip, Jr. 4426 E. Patricia
(agent) Tucson, AZ 85712

Owner(s): Tombstone Silver Mines, Inc. P. O. Box 1016
Tombstone, AZ 85638

The undersigned claimant hereby claims 1/2 Lot 4

The claim consists of approximately 20 acres. The boundary of the claim is marked as follows: to wit:

Beginning at the northwest corner; thence 660 feet in an east direction to the northeast corner post; thence 1320 feet in a south direction to the southeast corner post; thence 660 feet in a west direction to the southwest corner post; and thence 1320 feet in a north direction to the point of beginning. The described exterior boundary is in the shape of a parallelogram.

The Location Notice Monument (not required by law) upon the area where a valid mineral discovery was made is situated about 420 feet EAST and 1230 feet SOUTH of the NW corner of Section 16, Township 20 South, Range 22 East, G. & S.R.B.M.

The claimant further states that:

1. The Location Monument and boundary monuments (consisting of one (1) post at each corner of the claim) shall be substantial wooden posts, at least five (5) feet tall embeded one (1) foot in the ground.
2. Each claim monument shall be marked by a metal tag affixed to the post, embossed with the name of the claim, number and proper monument designation.
3. A location memorandum shall be in place on each monument or post of the claim designating the fact of location.
4. The claimant will within 30 day of this location, as dated herein, perform the following:
 - A. Cause or have an exact duplicate of this Notice of Mineral Location on file for record with the Cochise County Recorder in whose jurisdiction this claim is located.
 - B. Cause or have on file in the office of the State Land Commissioner, one copy of the location notice together with the county recorder's certificate of recordation mentioned next above.
 - C. Provide the State Land Commissioner with proof of valuable silver mineral deposit, in place, within the boundaries of this claim.
5. The claimant will within 90 days of this location, as dated herein, perform the following:
 - A. The claimant shall provide the State Land Commissioner with a plat of the claim to scale, properly tied in to known U. S. Public Survey corner monuments, with proposed routes of ingress and egress over other state lands concerned. Additionally, the claimant shall apply for a lease upon said claim from the State, and will pay necessary application and advance rental fees.

The herein above, reference Type B mineral mining claim, is held and claimed by the locator for valuable silver mineralization found thereon, on open Arizona State lands, with so many attendant rights as applicable under the laws of Arizona, preference by a superior right of the locator to lease said claim area from the State, and to enjoy the benefits therefrom, providing that minimum location requirements have been fulfilled.

SECRETARY

At times, certain claim monuments may, by their location, lie on grounds other than those open to state mineral location. The undersigned locator respects the rights of others whether governmental or private, to these grounds, lying interior to this claim's exterior boundary. The locator, hereinafter, attempts to provide exclusion of said tract of grounds, if known, from his claim as follows: to wit: THAT AREA OVERLAPPING THE MAINE (M.S. # 519) PATENTED MINING CLAIM.

The undersigned locator, by indication of his signature below, has made a valuable mineral discovery of silver mineralization, which is in place, on State lands, and further declares that he has caused to be monumented, marked and posted at angle corners of the claim, an erect, four (4) foot post, sufficiently marked to indicate the nature of the post, the claim name, number, and upon which memorandum of this Notice was posted at 7:10 a.m. MST, on the 14th day of NOVEMBER, 1985

Thomas E. Waldrip, Jr.

Locator's Signature
Thomas E. Waldrip, Jr.



FEE # 851122747
OFFICIAL RECORDS
COCHISE COUNTY
DATE 11/14/85 HOUR 8

REQUEST OF
WALDRIP JR, THOMAS E
CHRISTINE RHODES-RECORDER
FEE : 5.00 PAGES : 2

8502747

NOV 14 1985 8AM SE-2 5.00

NOTICE OF MINERAL LOCATION
TYPE B MINERAL MINING CLAIM
STATE OF ARIZONA TRUST LANDS

TO ALL WHOM IT MAY CONCERN:

The undersigned, having complied with the requirements of the Arizona Revised Statutes, locates upon valuable silver mineralization, a Type B mining claim, covering mineralized grounds (hereinbelow described) which, to the claimants best knowledge, are open to mineral location at the time of location.

This mineral claim shall be designated and located as the T.S.M. # B-4, a Type B mineral mining claim, located in the (un)surveyed NW 1/4 of Section 16, Township 20 South, Range 22 East, G. & S.R.B.M., in the Tombstone Mining District, in Cochise County, State of Arizona, on the 14th day of November, 1985.

The name(s) and office address(es) of the locator(s) and owner(s) are:

Locator(s): Thomas E. Waldrip, Jr. 4426 E. Patricia
(agent) Tucson, AZ 85712

Owner(s): Tombstone Silver Mines, Inc. P. O. Box 1016
Tombstone, AZ 85638

The undersigned claimant hereby claims W 1/2 Lot 5

The claim consists of approximately 20 acres. The boundary of the claim is marked as follows: to wit:

Beginning at the northwest corner; thence 660 feet in an east direction to the northeast corner post; thence 1320 feet in a south direction to the southeast corner post; thence 660 feet in a west direction to the southwest corner post; and thence 1320 feet in a north direction to the point of beginning. The described exterior boundary is in the shape of a parallelogram.

The Location Notice Monument (not required by law) upon the area where a valid mineral discovery was made is situated about 300 feet EAST and 1385 feet SOUTH of the NW corner of Section 16, Township 20 South, Range 22 East, G. & S.R.B.M.

The claimant further states that:

1. The Location Monument and boundary monuments (consisting of one (1) post at each corner of the claim) shall be substantial wooden posts, at least five (5) feet tall embeded one (1) foot in the ground.
2. Each claim monument shall be marked by a metal tag affixed to the post, embossed with the name of the claim, number and proper monument designation.
3. A location memorandum shall be in place on each monument or post of the claim designating the fact of location.
4. The claimant will within 30 day of this location, as dated herein, perform the following:
 - A. Cause or have an exact duplicate of this Notice of Mineral Location on file for record with the Cochise County Recorder in whose jurisdiction this claim is located.
 - B. Cause or have on file in the office of the State Land Commissioner, one copy of the location notice together with the county recorder's certificate of recordation mentioned next above.
 - C. Provide the State Land Commissioner with proof of valuable silver mineral deposit, in place, within the boundaries of this claim.
5. The claimant will within 90 days of this location, as dated herein, perform the following:
 - A. The claimant shall provide the State Land Commissioner with a plat of the claim to scale, properly tied in to known U. S. Public Survey corner monuments, with proposed routes of ingress and egress over other state lands concerned. Additionally, the claimant shall apply for a lease upon said claim from the State, and will pay necessary application and advance rental fees.

The herein above, reference Type B mineral mining claim, is held and claimed by the locator for valuable silver mineralization found thereon, on open Arizona State lands, with so many attendant rights as applicable under the laws of Arizona, preference by a superior right of the locator, to lease said claim area from the State, and to enjoy the benefits therefrom, providing that minimum location requirements have been fulfilled.

85067708

"B"4

At times, certain claim monuments may, by their location, lie on grounds other than those open to state mineral location. The undersigned locator respects the rights of others whether governmental or private, to these grounds, lying interior to this claim's exterior boundary. The locator, hereinafter, attempts to provide exclusion of said tract of grounds, if known, from his claim as follows: to wit: THOSE AREA OVERLAPPING THE FOLLOWING PATENTED MINING CLAIMS:
MINE M.S.# 579; & BROTHER TOMATHAN M.S.# 578

The undersigned locator, by indication of his signature below, has made a valuable mineral discovery of silver mineralization, which is in place, on State lands, and further declares that he has caused to be monumented, marked and posted at angle corners of the claim, an erect, four (4) foot post, sufficiently marked to indicate the nature of the post, the claim name, number, and upon which memorandum of this Notice was posted at 7:15 a.m. MST, on the 14th day of NOVEMBER, 1985.

Thomas E. Waldrip Jr.

Locator's Signature
Thomas E. Waldrip, Jr.



FEE # 851122748
OFFICIAL RECORDS
COCHISE COUNTY
DATE 11/14/85 HOUR 8

REQUEST OF
WALDRIP JR, THOMAS E
CHRISTINE RHODES-RECORDER
FEE : 5 00 PAGES : 2

851122748

NOV 14 1985 8AM SE-2 5.00

NOTICE OF MINERAL LOCATION
TYPE B MINERAL MINING CLAIM
STATE OF ARIZONA TRUST LANDS

TO ALL WHOM IT MAY CONCERN:

The undersigned, having complied with the requirements of the Arizona Revised Statutes, locates upon valuable silver mineralization, a Type B mining claim, covering mineralized grounds (hereinbelow described) which, to the claimants best knowledge, are open to mineral location at the time of location.

This mineral claim shall be designated and located as the T.S.M. # B-5, a Type B mineral mining claim, located in the (un)surveyed NW 1/4 of Section 16, Township 20 South, Range 22 East, G. & S.R.B.M., in the Tombstone Mining District, in Cochise County, State of Arizona, on the 14th day of November, 1985.

The name(s) and office address(es) of the locator(s) and owner(s) are:

Locator(s): Thomas E. Waldrip, Jr. 4426 E. Patricia
(agent) Tucson, AZ 85712

Owner(s): Tombstone Silver Mines, Inc. P. O. Box 1016
Tombstone, AZ 85638

The undersigned claimant hereby claims E 1/2 Lot 6

The claim consists of approximately 20 acres. The boundary of the claim is marked as follows: to wit:

Beginning at the northwest corner; thence 660 feet in an east direction to the northeast corner post; thence 1320 feet in a south direction to the southeast corner post; thence 660 feet in a west direction to the southwest corner post; and thence 1320 feet in a north direction to the point of beginning. The described exterior boundary is in the shape of a parallelogram.

The Location Notice Monument (not required by law) upon the area where a valid mineral discovery was made is situated about 2585 feet EAST and 1550 feet SOUTH of the NW corner of Section 16, Township 20 South, Range 22 East, G. & S.R.B.M.

The claimant further states that:

1. The Location Monument and boundary monuments (consisting of one (1) post at each corner of the claim) shall be substantial wooden posts, at least five (5) feet tall embedded one (1) foot in the ground.
2. Each claim monument shall be marked by a metal tag affixed to the post, embossed with the name of the claim, number and proper monument designation.
3. A location memorandum shall be in place on each monument or post of the claim designating the fact of location.
4. The claimant will within 30 day of this location, as dated herein, perform the following:
 - A. Cause or have an exact duplicate of this Notice of Mineral Location on file for record with the Cochise County Recorder in whose jurisdiction this claim is located.
 - B. Cause or have on file in the office of the State Land Commissioner, one copy of the location notice together with the county recorder's certificate of recordation mentioned next above.
 - C. Provide the State Land Commissioner with proof of valuable silver mineral deposit, in place, within the boundaries of this claim.
5. The claimant will within 90 days of this location, as dated herein, perform the following:
 - A. The claimant shall provide the State Land Commissioner with a plat of the claim to scale, properly tied in to known U. S. Public Survey corner monuments, with proposed routes of ingress and egress over other state lands concerned. Additionally, the claimant shall apply for a lease upon said claim from the State, and will pay necessary application and advance rental fees.

The herein above, reference Type B mineral mining claim, is held and claimed by the locator for valuable silver mineralization found thereon, on open Arizona State lands, with so many attendant rights as applicable under the laws of Arizona, preference by a superior right of the locator to lease said claim area from the State, and to enjoy the benefits therefrom, providing that minimum location requirements have been fulfilled.

08025749

At times, certain claim monuments may, by their location, lie on grounds other than those open to state mineral location. The undersigned locator respects the rights of others whether governmental or private, to these grounds, lying interior to this claim's exterior boundary. The locator, hereinafter, attempts to provide exclusion of said tract of grounds, if known, from his claim as follows: to wit: THOSE AREAS OVERLAPPING THE FOLLOWING PATENTED MINING CLAIMS: CLIPPER M.S.# 273; MERRIMAC M.S.# 609 175; 1 TRIPLE X M.S.# 577.

The undersigned locator, by indication of his signature below, has made a valuable mineral discovery of silver mineralization, which is in place, on State lands, and further declares that he has caused to be monumented, marked and posted at angle corners of the claim, an erect, four (4) foot post, sufficiently marked to indicate the nature of the post. the claim name, number, and upon which memorandum of this Notice was posted at 7:20 a.m. MST, on the 14th day of NOVEMBER, 1985.

Thomas E. Waldrip, Jr.

Locator's Signature
Thomas E. Waldrip, Jr.



FEE # 851122749
OFFICIAL RECORDS
COCHISE COUNTY
DATE HOUR
11/14/85 8

REQUEST OF
WALDRIP JR, THOMAS E
CHRISTINE RHODES-RECORDER
FEE : 5.00 PAGES : 2

NOTICE OF MINERAL LOCATION
TYPE B MINERAL MINING CLAIM
STATE OF ARIZONA TRUST LANDS

TO ALL WHOM IT MAY CONCERN:

The undersigned, having complied with the requirements of the Arizona Revised Statutes, locates upon valuable silver mineralization, a Type B mining claim, covering mineralized grounds (hereinbelow described) which, to the claimants best knowledge, are open to mineral location at the time of location.

This mineral claim shall be designated and located as the T.S.M. # B-6, a Type B mineral mining claim, located in the (un)surveyed NW1/4 of Section 16, Township 20 South, Range 22 East, G. & S.R.B.M., in the Tombstone Mining District, in Cochise County, State of Arizona, on the 14th day of November, 1985.

The name(s) and office address(es) of the locator(s) and owner(s) are:

Locator(s): Thomas E. Waldrip, Jr. 4426 E. Patricia
(agent) Tucson, AZ 85712

Owner(s): Tombstone Silver Mines, Inc. P. O. Box 1016
Tombstone, AZ 85638

The undersigned claimant hereby claims 1/2 Lot 7

The claim consists of approximately 20 acres. The boundary of the claim is marked as follows: to wit:

Beginning at the northwest corner; thence 660 feet in an east direction to the northeast corner post; thence 1320 feet in a south direction to the southeast corner post; thence 660 feet in a west direction to the southwest corner post; and thence 1320 feet in a north direction to the point of beginning. The described exterior boundary is in the shape of a parallelogram.

The Location Notice Monument (not required by law) upon the area where a valid mineral discovery was made is situated about 2770 feet EAST and 1330 feet SOUTH of the NW corner of Section 16, Township 20 South, Range 22 East, G. & S.R.B.M.

The claimant further states that:

1. The Location Monument and boundary monuments (consisting of one (1) post at each corner of the claim) shall be substantial wooden posts, at least five (5) feet tall embedded one (1) foot in the ground.
2. Each claim monument shall be marked by a metal tag affixed to the post, embossed with the name of the claim, number and proper monument designation.
3. A location memorandum shall be in place on each monument or post of the claim designating the fact of location.
4. The claimant will within 30 day of this location, as dated herein, perform the following:
 - A. Cause or have an exact duplicate of this Notice of Mineral Location on file for record with the Cochise County Recorder in whose jurisdiction this claim is located.
 - B. Cause or have on file in the office of the State Land Commissioner, one copy of the location notice together with the county recorder's certificate of recordation mentioned next above.
 - C. Provide the State Land Commissioner with proof of valuable silver mineral deposit, in place, within the boundaries of this claim.
5. The claimant will within 90 days of this location, as dated herein, perform the following:
 - A. The claimant shall provide the State Land Commissioner with a plat of the claim to scale, properly tied in to known U. S. Public Survey corner monuments, with proposed routes of ingress and egress over other state lands concerned. Additionally, the claimant shall apply for a lease upon said claim from the State, and will pay necessary application and advance rental fees.

The herein above, reference Type B mineral mining claim, is held and claimed by the locator for valuable silver mineralization found thereon; on open Arizona State lands, with so many attendant rights as applicable under the laws of Arizona, preference by a superior right of the locator to lease said claim area from the State, and to enjoy the benefits therefrom, providing that minimum location requirements have been fulfilled.

*B"2

At times, certain claim monuments may, by their location, lie on grounds other than those open to state mineral location. The undersigned locator respects the rights of others whether governmental or private, to these grounds, lying interior to this claim's exterior boundary. The locator, hereinafter, attempts to provide exclusion of said tract of grounds, if known, from his claim as follows: to wit: THOSE AREAS OVERLAPPING THE FOLLOWING PATENTED MINING CLAIMS: CHANCE M.S.# 794; & MAY M.S.# 317.

The undersigned locator, by indication of his signature below, has made a valuable mineral discovery of silver mineralization, which is in place, on State lands, and further declares that he has caused to be monumented, marked and posted at angle corners of the claim, an erect, four (4) foot post, sufficiently marked to indicate the nature of the post, the claim name, number, and upon which memorandum of this Notice was posted at 7:25 a.m. MST, on the 14th day of NOVEMBER, 1985.

Thomas E. Waldrip, Jr.

Locator's Signature
Thomas E. Waldrip, Jr.



FEE # 851122750
OFFICIAL RECORDS
COCHISE COUNTY
DATE HOUR
11/14/85 8

REQUEST OF
WALDRIP JR, THOMAS E
CHRISTINE RHODES-RECORDER
FEE : 5.00 PAGES : 2

8502750

