CONTACT INFORMATION
Mining Records Curator
Arizona Geological Survey
416 W. Congress St., Suite 100
Tucson, Arizona 85701
602-771-1601
http://www.azgs.az.gov
inquiries@azgs.az.gov

The following file is part of the JABA, Inc. Tombstone Mining Records

ACCESS STATEMENT

These digitized collections are accessible for purposes of education and research. We have indicated what we know about copyright and rights of privacy, publicity, or trademark. Due to the nature of archival collections, we are not always able to identify this information. We are eager to hear from any rights owners, so that we may obtain accurate information. Upon request, we will remove material from public view while we address a rights issue.

CONSTRAINTS STATEMENT

The Arizona Geological Survey does not claim to control all rights for all materials in its collection. These rights include, but are not limited to: copyright, privacy rights, and cultural protection rights. The User hereby assumes all responsibility for obtaining any rights to use the material in excess of "fair use."

The Survey makes no intellectual property claims to the products created by individual authors in the manuscript collections, except when the author deeded those rights to the Survey or when those authors were employed by the State of Arizona and created intellectual products as a function of their official duties. The Survey does maintain property rights to the physical and digital representations of the works.

QUALITY STATEMENT

The Arizona Geological Survey is not responsible for the accuracy of the records, information, or opinions that may be contained in the files. The Survey collects, catalogs, and archives data on mineral properties regardless of its views of the veracity or accuracy of those data.

0083

Volume 7 ; Book 4

TOMBSTONE

Mining District

Cochise County

ARIZONA

Misc. Claim Groups (Mt to P)

Southwestern
Exploration
Associates

Mineral Exploration &
Natural Resource
Consultants

Tucson, Arizona

Mt. View Group

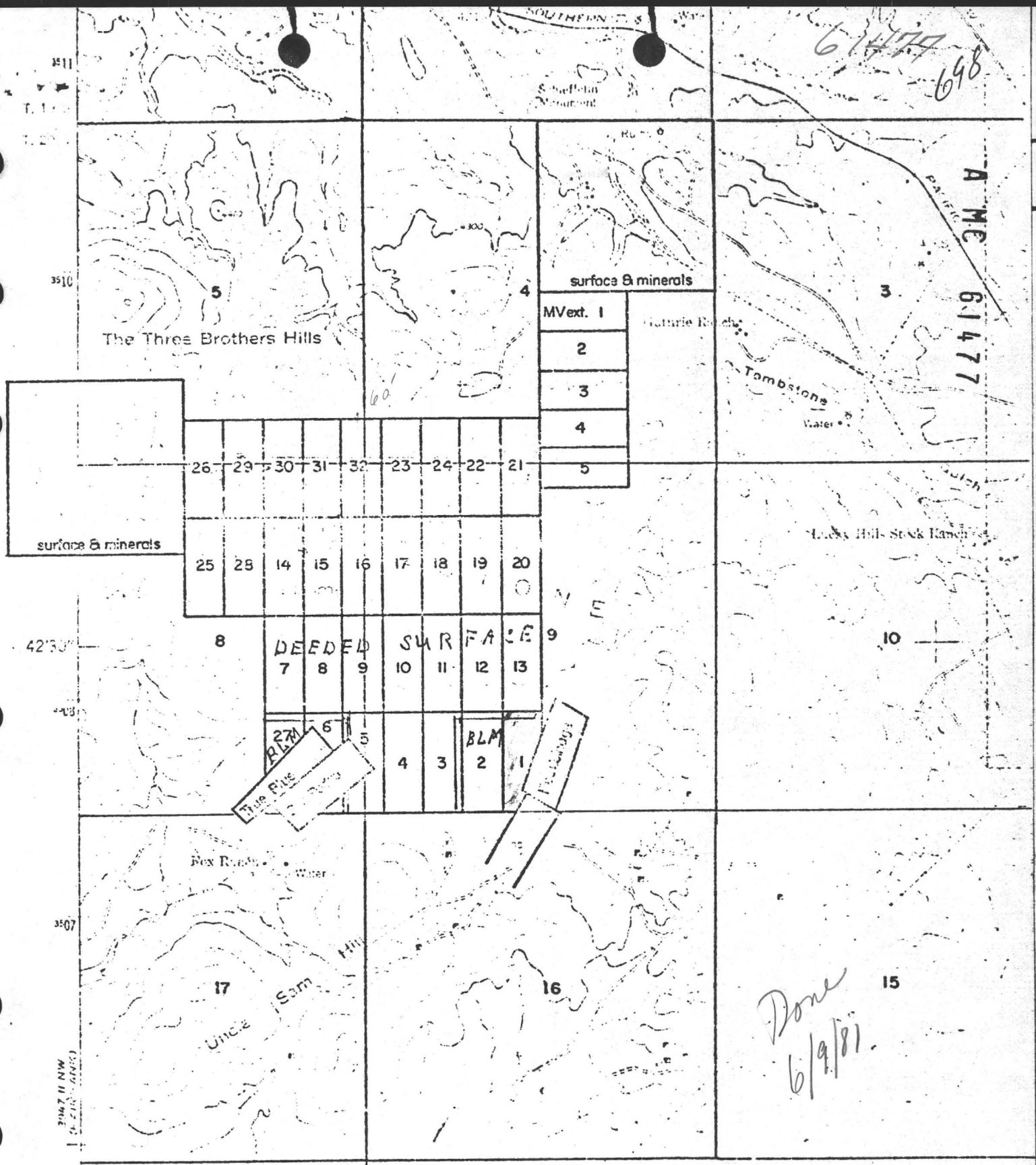

RECEIVED
B.L.M. AZ STATE OFFICE
SEP 11 10 00 AM '79
PHOENIX, ARIZONA

ESCAPULE RANCH
COCHISE CO. ARIZONA
T.20S. R.22E.

scale 1:24,000, USGS topographic base, BLM land plat 1973

JOE M. ESCAPULE AND JOE J. ESCAPULE mn 2673 dam

RECEIVED
B.L.M. AZ STATE OFFICE

DEC 8 1980

7:45 A.M.
PHOENIX, ARIZONA

644

EXHIBIT A

The following unpatented lode mining claims situated in the Tombstone Mining District, State of Arizona the location notices of which are recorded in the office of the County Recorder of Cochise County and the BLM serial numbers of which are as follows:

NAME OF CLAIM	RECORDED BOOK/PAGE	BLM SERIAL NUMBERS
Mt. View #1	524/536	AMC-61477
Mt. View #2	524/537	AMC-61478
Mt. View #3	524/538	AMC-61479
Mt. View #4	494/468	AMC-61480
Rerecorded	524/539	
Mt. View #5	494/469	AMC-61481
Rerecorded	524/541	
Mt. View #6	524/543	AMC-61482
Mt. View #7	494/470	AMC-61483
Rerecorded	524/544	
Mt. View #8	524/546	AMC-61484
Mt. View #9	494/471	AMC-61485
Rerecorded	524/547	
Mt. View #10	524/549	AMC-61486
Mt. View #11	524/550	AMC-61487
Mt. View #12	524/551	AMC-61488
Mt. View #13	494/472	AMC-61489
Rerecorded	524/472	
Mt. View #14	524/554	AMC-61490
Mt. View #15	494/473	AMC-61491
Rerecorded	524/555	
Mt. View #16	524/557	AMC-61492
Mt. View #17	524/558	AMC-61493
Mt. View #18	524/559	AMC-61494
Mt. View #19	524/560	AMC-61495
Mt. View #20	524/561	AMC-61496
Mt. View #21	494/474	AMC-61497
Rerecorded	524/562	
Mt. View #22	494/475	AMC-61498
Rerecorded	524/564	
Mt. View #23	494/476	AMC-61499
Rerecorded	524/566	
Mt. View #24	494/477	AMC-61500
Rerecorded	524/568	
Mt. View #25	530/564	AMC-61501
Mt. View #26	494/478	AMC-61502
Rerecorded	524/565	
Mt. View #27	528/189	AMC-61503
Mt. View #28	530/567	AMC-61504
Mt. View #29	530/569	AMC-61505
Mt. View #30	530/570	AMC-61506
Mt. View #31	530/571	AMC-61507
Mt. View #32	530/572	AMC-61508

O/C

700

A MC 6 477

RECEIVED
B. M. AT STATE OFFICE
SEP 11 10 00 AM '79
PHOENIX, ARIZONA

Notice of Mining Location

LODE CLAIM

TO ALL WHOM IT MAY CONCERN:

This Mining Claim, the name of which is the Mountain View No. 1 Mining Claim, situate on land belonging to the United States of America, and in which there are valuable mineral deposits, was entered upon and lacated for the purpose of exploration and purchase by Joe M. Escapule and Joe J. Escapule citizens of the United States

(LOCATOR MUST INSERT EITHER "A CITIZEN OF THE UNITED STATES," OR "WHO HAS DECLARED HIS INTENTION TO BECOME A CITIZEN OF THE UNITED STATES.")

the undersigned, on the 5th day of August, 1967

The length of this claim is 1500 feet and we claim 760 feet in a Southerly direction and 740 feet in a Northerly direction from the center of the discovery point, at which this notice is posted, lengthwise of the claim together with 300 feet in width of the surface grounds, on each side of the center of said claim. The general course of the lode deposit and premises is from the North to the South

The claim is situated and located in the Tombstone Mining District, in Cochise County in the State of Arizona, about 2,000 feet in a Northerly direction from the State of Maine Patented Mining Claim and borders the Free Coinage Patented Mining Claim on the west side and joins up against School Section 16 Twp. 20 Range 22 East on the South and borders the Mountain View Mining Claim No. 2 on the East side line

The surface boundaries of the claim are marked upon the ground as follows:

Beginning at a Stone monument with a wooden post

at a point in a Southerly direction 760 feet from the discovery point (at which this notice is posted), being in the center of the South end line of said claim; thence West 300 feet to a Stone monument with a wooden post, being the South West corner of said claim; thence North 1500 feet to a Stone monument with a wooden post being at the North West corner of said claim; thence East 300 feet to a Stone monument with a wooden post at the center of the North end of this claim; thence East 300 feet to a Stone monument with a wooden post, being at the North East corner of said claim; thence South 1500 feet to a Stone monument with a wooden post at the South East corner of said claim; thence West 300 feet to the place of beginning.

Dated and posted on the grounds this 5th day of August, 1967

Arthur W Lamb — Witness

Joe M. Escapule
Joe J. Escapule — Locator(s)

STATE OF ARIZONA
COUNTY OF COCHISE } ss.
Witness my hand and Official Seal
JAMES D. DIXON
County Recorder
H. W. Nofsto Deputy

Indexed	Photostat Compared	Blotted
[illegible]	[illegible]	[illegible]

Fee Refd $2.00 pd

I hereby certify that the within instrument was filed and recorded at request of
Joe M. Escapule
Box 275
Tombstone, Ariz

Date FEB 13 1968 - 9 40 AM

Docket DKT 524

Page 536 No. 2897

701

A MC 61478

RECEIVED
SEP 11 10 00 AM '67
PHOENIX, ARIZONA

Notice of Mining Location

LODE CLAIM

TO ALL WHOM IT MAY CONCERN:

This Mining Claim, the name of which is the Mountain View No. 2 Mining Claim, situate on land belonging to the United States of America, and in which there are valuable mineral deposits, was entered upon and located for the purpose of exploration and purchase by Joe M. Escapule and Joe J. Escapule, Citizens of the United States

(LOCATOR MUST INSERT EITHER "A CITIZEN OF THE UNITED STATES," OR "WHO HAS DECLARED HIS INTENTION TO BECOME A CITIZEN OF THE UNITED STATES.")

the undersigned, on the 5th day of August, 1967

The length of this claim is 1500 feet and we claim 1160 feet in a Southerly direction and 340 feet in a Northerly direction from the center of the discovery point, at which this notice is posted, lengthwise of the claim together with 300 feet in width of the surface grounds, on each side of the center of said claim. The general course of the lode deposit and premises is from the North to the South

The claim is situated and located in the Tombstone Mining District, in Cochise County in the State of Arizona, about 2500 feet in a Northerly direction from the State of Maine patented Mining Claim and borders the Mountain View No. 1 Mining Claim on the West side line and about 990 feet West of the Fire Corrage Patented Mining Claim and borders Mountain View No. 3 Mining Claim on the East side line and borders School section 16 Twp 20 Rang 22 East on the South and is in the S. 1/2 of Sec. 7, T20 R22 E.

The surface boundaries of the claim are marked upon the ground as follows:

Beginning at a Stone Monument with a wooden post

at a point in a Southerly direction 1160 feet feet from the discovery point (at which this notice is posted), being in the center of the South end line of said claim; thence West 300 feet to a Stone monument with a wooden Post, being the South West corner of said claim; thence North 1500 feet to a Stone Monument with a wooden Post being at the North West corner of said claim; thence East 300 feet to a Stone Monument with a wooden Post at the center of the North end of this claim; thence East 300 feet to a Stone Monument with a wooden Post, being at the North East corner of said claim; thence South 1500 feet to a Stone Monument with a wooden Post at the South East corner of said claim; thence West 300 feet to the place of beginning.

Dated and posted on the grounds this 5th day of August, 1967

Arthur W Lamb
Witness

Joe M. Escapule
Joe J. Escapule
Locator(s)

STATE OF ARIZONA
COUNTY OF COCHISE } ss.

Witness my hand and Official Seal

JAMES O. DIXON
County Recorder

Deputy

Indexed	Photostat Compared	Blotted

Fee ~~$2.00~~

I hereby certify that the within instrument was filed and recorded at request of

Joe M Escapule
Tombstone, Ariz

Date FEB 13 1968 - 9 40 AM

Docket 524 Page 537 No. 2898

702

A MC 61479

RECEIVED
BLM AZ STATE OFFICE
SEP 11 10 00 AM '79
PHOENIX, ARIZONA

Notice of Mining Location

LODE CLAIM

TO ALL WHOM IT MAY CONCERN:

This Mining Claim, the name of which is the Mountain View No. 3 Mining Claim, situate on land belonging to the United States of America, and in which there are valuable mineral deposits, was entered upon and lacated for the purpose of exploration and purchase by Joe M. Escapule and Joe J. Escapule citizens of the United States

(LOCATOR MUST INSERT EITHER "A CITIZEN OF THE UNITED STATES," OR "WHO HAS DECLARED HIS INTENTION TO BECOME A CITIZEN OF THE UNITED STATES.")

the undersigned, on the 5th day of August, 1967

The length of this claim is 1500 feet and we claim 800 feet in a Southerly direction and 700 feet in a Northerly direction from the center of the discovery point, at which this notice is posted, lengthwise of the claim together with 300 feet in width of the surface grounds, on each side of the center of said claim. The general course of the lode deposit and premises is from the North to the South

The claim is situated and located in the Tombstone Mining District, in Cochise County in the State of Arizona, about 2,000 feet in a Easterly direction from the San Pedro Patented Mining Claim and about 2,100 feet in a Northerly direction from the State of Maine Patented Mining Claim. This Mining Claim borders the Mountain View No. 2 Mining Claim to the East and borders the Mountain View Mining Claim No. 4 to the West and borders School Section 16 twp. 20 R 22 E on the South and is in the S. 1/2 of Sec. 7, twp. 20 R 22 E

The surface boundaries of the claim are marked upon the ground as follows:

Beginning at a Stone Monument with a wooden post

at a point in a Southerly direction 800 feet from the discovery point (at which this notice is posted), being in the center of the South end line of said claim; thence West 300 feet to a Stone Monument with a wooden Post, being the South West corner of said claim; thence North 1500 feet to a Stone Monument with a wooden Post being at the North West corner of said claim; thence East 300 feet to a Stone Monument with a wooden Post at the center of the North end of this claim; thence East 300 feet to a Stone Monument with a wooden Post, being at the North East corner of said claim; thence South 1500 feet to a Stone Monument with a wooden Post at the South East corner of said claim; thence West 300 feet to the place of beginning.

Dated and posted on the grounds this 5th day of August, 1967

Arthur W Lamb — Witness

Joe M. Escapule
Joe J. Escapule — Locator(s)

STATE OF ARIZONA } ss.
COUNTY OF COCHISE }

Witness my hand and Official Seal

JAMES O. DIXON
County Recorder

H W Mills
Deputy

Fee $2.00

Indexed	Photostat Compared	Blotted
H	[illegible]	H

I hereby certify that the within instrument was filed and recorded at request of

Joe M. Escapule
Tombstone, Ariz

Date FEB 13 1968 - 9 10 AM

Docket DKT 524

Page 538 No. 2899

703

A MC 61480

RECEIVED
B.L.M. 67 STATE OFFICE
SEP 11 10 00 AM '79
PHOENIX, ARIZONA

Notice of Mining Location

LODE CLAIM

TO ALL WHOM IT MAY CONCERN:

This Mining Claim, the name of which is the Mountain View No. 3 Mining Claim, situate on land belonging to the United States of America, and in which there are valuable mineral deposits, was entered upon and lacated for the purpose of exploration and purchase by Joe M. Escapule and Joe J. Escapule Citizens of the United States

(LOCATOR MUST INSERT EITHER "A CITIZEN OF THE UNITED STATES," OR "WHO HAS DECLARED HIS INTENTION TO BECOME A CITIZEN OF THE UNITED STATES.")

the undersigned, on the 5th day of August, 1967

The length of this claim is 1500 feet and We claim 1160 feet in a Southerly direction and 340 feet in a Northerly direction from the center of the discovery point, at which this notice is posted, lengthwise of the claim together with 300 feet in width of the surface grounds, on each side of the center of said claim. The general course of the lode deposit and premises is from the North to the South

The claim is situated and located in the Tombstone Mining District, in Cochise County in the State of Arizona, about 1100 (Eleven Hundred) feet in a Easterly direction from the San Pedro Patented Mine Claim and borders the Mountain View Mine Claim No. 3 to the East and borders the Mountain View Mine Claim No. 5 to the West and borders Section 16 Twp 20 South Range 22 East to the South.

The surface boundaries of the claim are marked upon the ground as follows:

Beginning at Stone monument with a wooden post

at a point in a Southerly direction 1160 feet from the discovery point (at which this notice is posted), being in the center of the South end line of said claim; thence West 300 feet to a Stone monument with a wooden post, being the South West corner of said claim; thence North 1500 feet to a Stone monument with a wooden post being at the North West corner of said claim; thence East 300 feet to a stone monument with a wooden post at the center of the North end of this claim; thence East 300 feet to a stone monument with a wooden post, being at the North East corner of said claim; thence South 1500 feet to a stone monument with a wooden post at the South East corner of said claim; thence West 300 feet to the place of beginning.

Dated and posted on the grounds this 5th day of August, 1967

Arthur W Lamb — Witness

Joe M. Escapule
Joe J. Escapule — Locator(s)

STATE OF ARIZONA } ss.
COUNTY OF COCHISE }

Witness my hand and Official Seal

JAMES O. DIXON
County Recorder

Deputy

Indexed	Photostat Compared	Blotted

Fee ~~$1.00~~ $2.00

Docket PKT 494

I hereby certify that the within instrument was filed and recorded at request of

Joe M. Escapule
Box 275
Tombstone, Ariz

Date AUG 10 1967 - 8 AM

Page 468 No. 16313

704

MC 6148

RECEIVED
AZ STATE OFFICE
11 10 00 AM '69
PHOENIX, ARIZONA

Notice of Mining Location

LODE CLAIM

TO ALL WHOM IT MAY CONCERN:

This Mining Claim, the name of which is the Mountain View No. 5 Mining Claim, situate on land belonging to the United States of America, and in which there are valuable mineral deposits, was entered upon and lacated for the purpose of exploration and purchase by Joe M. Escapule and Joe J. Escapule Citizens of the United States

(LOCATOR MUST INSERT EITHER "A CITIZEN OF THE UNITED STATES," OR "WHO HAS DECLARED HIS INTENTION TO BECOME A CITIZEN OF THE UNITED STATES.")

the undersigned, on the 5th day of August, 1967

The length of this claim is 1500 feet and We claim 180 feet in a Southerly direction and 1320 feet in a Northerly direction from the center of the discovery point, at which this notice is posted, lengthwise of the claim together with 300 feet in width of the surface grounds, on each side of the center of said claim. The general course of the lode deposit and premises is from the North to the South

The claim is situated and located in the Tombstone Mining District, in Cochise County in the State of Arizona, about 1400 (Fourteen Hundred) feet in a South Easterly direction from the San Pedro Patented Mine Claim and borders the Mountain View Mine Claim No. 6 to the West and borders the Mountain View Mine Claim No. 4 to the East.

The surface boundaries of the claim are marked upon the ground as follows:

Beginning at a Stone monument with a wooden post

at a point in a Southerly direction 180 feet from the discovery point (at which this notice is posted), being in the center of the South end line of said claim; thence West 300 feet to a Stone monument with a wooden post, being the South West corner of said claim; thence North 1500 feet to a Stone monument with a wooden post being at the North West corner of said claim; thence East 300 feet to a Stone monument with a wooden post at the center of the North end of this claim; thence East 300 feet to a Stone monument with a wooden post, being at the North East corner of said claim; thence South 1500 feet to a Stone monument with a wooden post at the South East corner of said claim; thence West 300 feet to the place of beginning.

Dated and posted on the grounds this 5th day of August, 1967

Arthur W Lamb — Witness

Joe M. Escapule
Joe J. Escapule — Locator(s)

STATE OF ARIZONA } ss.
COUNTY OF COCHISE }

Witness my hand and Official Seal

AMES O. DIXON
County Recorder

H W White — Deputy

Indexed	Photostat Compared	Blotted

$2.00
Fee ~~$1.00~~

I hereby certify that the within instrument was filed and recorded at request of

Joe M. Escapule
Tombstone, Ariz

Date AUG 10 1967 - 8 30 AM

Docket DKT 494

Page 469 No. 16314

541

705

A MC 61482

RECEIVED
BLM AZ STATE OFFICE
SEP 11 10 00 AM '72
PHOENIX, ARIZONA

Notice of Mining Location

LODE CLAIM

TO ALL WHOM IT MAY CONCERN:

This Mining Claim, the name of which is the Mountain View No. 6 Mining Claim, situate on land belonging to the United States of America, and in which there are valuable mineral deposits, was entered upon and lacated for the purpose of exploration and purchase by Joe M. Escapule and Joe J. Escapule Citizens of the United States

(LOCATOR MUST INSERT EITHER "A CITIZEN OF THE UNITED STATES," OR "WHO HAS DECLARED HIS INTENTION TO BECOME A CITIZEN OF THE UNITED STATES.")

the undersigned, on the 5th day of August, 1967

The length of this claim is 1500 feet and we claim 700 feet in a Southerly direction and 800 feet in a Northerly direction from the center of the discovery point, at which this notice is posted, lengthwise of the claim together with 300 feet in width of the surface grounds, on each side of the center of said claim. The general course of the lode deposit and premises is from the North to the South

The claim is situated and located in the Tombstone Mining District, in Cochise County in the State of Arizona, about 500 ft. in a Easterly direction from the San Pedro Patented Mining Claim and about 700 ft South bordering Sec. 17 Twp. 20 R 22 E and borders the San Pedro patented Mining Claim on the East side line and borders the Mountain View Mining Claim No. 5 to the East side line

The surface boundaries of the claim are marked upon the ground as follows:

Beginning at a Stone Monument with a wooden post

at a point in a Southerly direction 700 feet from the discovery point (at which this notice is posted), being in the center of the South end line of said claim; thence West 300 feet to a Stone Monument with a wooden post, being the South West corner of said claim; thence North 1500 feet to a Stone Monument with a wooden Post being at the North West corner of said claim; thence East 300 feet to a Stone Monument with a wooden Post at the center of the North end of this claim; thence East 300 feet to a Stone Monument with a wooden Post, being at the North East corner of said claim; thence South 1500 feet to a Stone Monument with a wooden Post at the South East corner of said claim; thence West 300 feet to the place of beginning.

Dated and posted on the grounds this 5th day of August, 1967

Arthur W Lamb — Witness

Joe M. Escapule
Joe J. Escapule — Locator(s)

STATE OF ARIZONA } ss.
COUNTY OF COCHISE }

Witness my hand and Official Seal

JAMES O. DIXON
County Recorder

H W Mihale
Deputy

Indexed	Photostat Compared	Blotted
[illegible]	[illegible]	[illegible]

Fee $2.00

DKT 524
Docket

I hereby certify that the within instrument was filed and recorded at request of

Joe M Escapule
Tombstone, Ariz

Date FEB 13 1968 - 9 10 AM

Page 543 No. 2902

706

A MC 61483

RECEIVED
BUREAU OF LAND MANAGEMENT
ARIZONA STATE OFFICE
PHOENIX, ARIZONA
AUG 11 10 00 AM '67

Notice of Mining Location

LODE CLAIM

TO ALL WHOM IT MAY CONCERN:

This Mining Claim, the name of which is the Mountain View No. 7 Mining Claim, situate on land belonging to the United States of America, and in which there are valuable mineral deposits, was entered upon and located for the purpose of exploration and purchase by Joe M. Escapule and Joe J. Escapule Citizens of the United States

(LOCATOR MUST INSERT EITHER "A CITIZEN OF THE UNITED STATES," OR "WHO HAS DECLARED HIS INTENTION TO BECOME A CITIZEN OF THE UNITED STATES.")

the undersigned, on the 5th day of August, 1967

The length of this claim is 1500 feet and 1/2 We claim 600 feet in a Southerly direction and 900 feet in a Northerly direction from the center of the discovery point, at which this notice is posted, lengthwise of the claim together with 300 feet in width of the surface grounds, on each side of the center of said claim. The general course of the lode deposit and premises is from the North to the South

The claim is situated and located in the Tombstone Mining District, in Cochise County in the State of Arizona, about 1120 (Eleven Hundred Twenty) feet in a Northerly direction from the San Pedro Patented Mine Claim, 600 feet to the South which it borders and borders the Mountain View No. 8 to the East and borders the West line of the NE 1/4 of the SE 1/4 Sec. 8 Twp. 20 R 22 E.

The surface boundaries of the claim are marked upon the ground as follows:

Beginning at a Stone monument with a wooden post

at a point in a Southerly direction 600 feet from the discovery point (at which this notice is posted), being in the center of the South end line of said claim; thence West 300 feet to a stone monument with a wooden post, being the South West corner of said claim; thence North 1500 feet to a stone monument with a wooden post being at the North West corner of said claim; thence East 300 feet to a stone monument with a wooden post at the center of the North end of this claim; thence East 300 feet to a stone monument with a wooden post, being at the North East corner of said claim; thence South 1500 feet to a stone monument with a wooden post at the South East corner of said claim; thence West 300 feet to the place of beginning.

Dated and posted on the grounds this 5th day of August, 1967

Arthur W. Lamb — Witness

Joe M. Escapule
Joe M. Escapule — Locator(s)

STATE OF ARIZONA
COUNTY OF COCHISE } ss.

Witness my hand and Official Seal

Fee $2.00

JAMES O. DIXON
County Recorder

H. W. White Deputy

Indexed	Photostat Compared	Blotted

Docket 494

I hereby certify that the within instrument was filed and recorded at request of

Joe M. Escapule
Tombstone

Date AUG 10 1967 - 8 30 AM

Page 470 No. 16315

707

A NC 1484

RECEIVED BLM ARIZONA STATE OFFICE SEP 11 10 00 AM '79 PHOENIX, ARIZONA

Notice of Mining Location

LODE CLAIM

TO ALL WHOM IT MAY CONCERN:

This Mining Claim, the name of which is the Mountain View No. 8 Mining Claim, situate on land belonging to the United States of America, and in which there are valuable mineral deposits, was entered upon and lacated for the purpose of exploration and purchase by Joe M. Escapule and Joe J. Escapule citizens of the United States

(LOCATOR MUST INSERT EITHER "A CITIZEN OF THE UNITED STATES," OR "WHO HAS DECLARED HIS INTENTION TO BECOME A CITIZEN OF THE UNITED STATES.")

the undersigned, on the 5th day of August, 1967

The length of this claim is 1500 feet and we claim 600 feet in a Southerly direction and 900 feet in a Northerly direction from the center of the discovery point, at which this notice is posted, lengthwise of the claim together with 300 feet in width of the surface grounds, on each side of the center of said claim. The general course of the lode deposit and premises is from the North to the South

The claim is situated and located in the Tombstone Mining District, in Cochise County in the State of Arizona, about 1250 feet in a North Easterly direction from the San Pedro Patented Mine Claim and about 3600 feet in a Northerly direction from the State of Maine patented mine claim and Borders the Mountain View Mine Claim No. 7 to the West and Mountain View Mine Claim No. 9 to the East and Borders Mountain View Mine Claim No. 6 to the South

The surface boundaries of the claim are marked upon the ground as follows:

Beginning at a Stone Monument with a wooden Post

at a point in a Southerly direction 600 feet from the discovery point (at which this notice is posted), being in the center of the North end line of said claim; thence West 300 feet to a Stone Monument with a wooden Post, being the South West corner of said claim; thence North 1500 feet to a Stone Monument with a wooden Post being at the North West corner of said claim; thence East 300 feet to a Stone Monument with a wooden Post at the center of the North end of this claim; thence East 300 feet to a Stone Monument with a wooden Post, being at the North East corner of said claim; thence South 1500 feet to a Stone Monument with a wooden Post at the South East corner of said claim; thence West 300 feet to the place of beginning.

Dated and posted on the grounds this 5th day of August, 1967

Arthur W Lamb — Witness

Joe M. Escapule
Joe J. Escapule — Locator(s)

STATE OF ARIZONA
COUNTY OF COCHISE } ss.

Witness my hand and Official Seal

JAMES O. DIXON, County Recorder

H. White, Deputy

Indexed	Photostat Compared	Blotted

Fee 1.00

I hereby certify that the within instrument was filed and recorded at request of Joe M. Escapule Tombstone, Ariz

Date FEB 13 1968 - 9 40 AM

Docket DKT 524 Page 546 No. 2904

A MC 61485

RECEIVED BLM STATE OFFICE SEP 11 10 00 AM '79 PHOENIX, ARIZONA

Notice of Mining Location

LODE CLAIM

TO ALL WHOM IT MAY CONCERN:

This Mining Claim, the name of which is the Mountain View No. 9 Mining Claim, situate on land belonging to the United States of America, and in which there are valuable mineral deposits, was entered upon and lacated for the purpose of exploration and purchase by Joe M. Escapule and Joe J. Escapule Citizens of the United States

(LOCATOR MUST INSERT EITHER "A CITIZEN OF THE UNITED STATES," OR "WHO HAS DECLARED HIS INTENTION TO BECOME A CITIZEN OF THE UNITED STATES.")

the undersigned, on the 5th day of August, 1967.

The length of this claim is 1500 feet and We claim 600 feet in a Southerly direction and 900 feet in a Northerly direction from the center of the discovery point, at which this notice is posted, lengthwise of the claim together with 300 feet in width of the surface grounds, on each side of the center of said claim. The general course of the lode deposit and premises is from the North to the South

The claim is situated and located in the Tombstone Mining District, in Cochise County in the State of Arizona, about 2,000 (Two Thousand) feet in a North Easterly direction from the San Pedro Patented Mine Claim and borders the Mountain View Mine Claim No. 10 to the East and borders Mountain View Mine Claim No. 8 to the West and borders Mountain View Mine Claim No. 5 to the South.

The surface boundaries of the claim are marked upon the ground as follows:

Beginning at a Stone Monument with a wooden post

at a point in a Southerly direction 600 feet from the discovery point (at which this notice is posted), being in the center of the South end line of said claim; thence West 300 feet to a stone monument with a wooden post, being the South West corner of said claim; thence North 1500 feet to a stone monument with a wooden post being at the North West corner of said claim; thence East 300 feet to a stone monument with a wooden post at the center of the North end of this claim; thence East 300 feet to a stone monument with a wooden post, being at the North East corner of said claim; thence South 1500 feet to a stone monument with a wooden post at the South East corner of said claim; thence West 300 feet to the place of beginning.

Dated and posted on the grounds this 5th day of August, 1967

Arthur W Foont — Witness

Joe M. Escapule
Joe J. Escapule — Locator(s)

STATE OF ARIZONA } ss.
COUNTY OF COCHISE }

Witness my hand and Official Seal

JAMES O. DIXON
County Recorder

H W Mitchell
Deputy

Fee $1.00

Indexed	Photostat Compared	Blotted

DKT 494
Docket

I hereby certify that the within instrument was filed and recorded at request of Joe M. Escapule Tombstone

Date AUG 10 1967 - 8 30 AM

Page 471 No. 16316

709

A K 61486

RECEIVED
BLM AZ STATE OFFICE
SEP 11 10 00 AM '70
PHOENIX, ARIZONA

Notice of Mining Location

LODE CLAIM

TO ALL WHOM IT MAY CONCERN:

This Mining Claim, the name of which is the Mountain View No. 10 Mining Claim, situate on land belonging to the United States of America, and in which there are valuable mineral deposits, was entered upon and lacated for the purpose of exploration and purchase by Joe M. Escapule and Joe J. Escapule Citizens of the United States

(LOCATOR MUST INSERT EITHER "A CITIZEN OF THE UNITED STATES," OR "WHO HAS DECLARED HIS INTENTION TO BECOME A CITIZEN OF THE UNITED STATES.")

the undersigned, on the 5th day of August, 1967

The length of this claim is 1500 feet and we claim 600 feet in a Southerly direction and 900 feet in a Northerly direction from the center of the discovery point, at which this notice is posted, lengthwise of the claim together with 300 feet in width of the surface grounds, on each side of the center of said claim. The general course of the lode deposit and premises is from the North to the South

The claim is situated and located in the Tombstone Mining District, in Cochise County in the State of Arizona, about 2750 feet in a North Easterly direction from the San Pedro Patented Mine Claim and borders the Mountain View Mine Claim No. 9 to the West and borders Mountain View Mine Claim No. 11 to the East and borders Mountain View Mine Claim No. 4 to the South.

The surface boundaries of the claim are marked upon the ground as follows:

Beginning at Stone Monument with a wooden post

at a point in a Southerly direction 600 feet from the discovery point (at which this notice is posted), being in the center of the South end line of said claim; thence West 300 feet to a Stone monument with a wooden Post, being the South West corner of said claim; thence North 1500 feet to a Stone monument with a wooden Post being at the North West corner of said claim; thence East 300 feet to a Stone monument with a wooden Post at the center of the North end of this claim; thence East 300 feet to a Stone monument with a wooden Post, being at the North East corner of said claim; thence South 1500 feet to a Stone monument with a wooden Post at the South East corner of said claim; thence West 300 feet to the place of beginning.

Dated and posted on the grounds this 5th day of August, 1967

Arthur W Lamb
Witness

Joe M. Escapule
Joe J. Escapule
Locator(s)

STATE OF ARIZONA
COUNTY OF COCHISE } ss.

Witness my hand and Official Seal

JAMES O. DIXON
County Recorder

H. Wilkins
Deputy

Indexed	Photostat Compared	Blotted

Fee $1.00

DKT 524
Docket

I hereby certify that the within instrument was filed and recorded at request of

Joe M. Escapule
Tombstone, Ariz

Date FEB 13 1968 - 9 40 AM

Page 549 No. 2906

710

A MC 61487

RECEIVED
BLM STATE OFFICE
SEP 11 10 00 AM '79
PHOENIX, ARIZONA

Notice of Mining Location

LODE CLAIM

TO ALL WHOM IT MAY CONCERN:

This Mining Claim, the name of which is the Mountain View No. 11 Mining Claim, situate on land belonging to the United States of America, and in which there are valuable mineral deposits, was entered upon and lacated for the purpose of exploration and purchase by Joe M. Escapule and Joe J. Escapule Citizens of the United States

(LOCATOR MUST INSERT EITHER "A CITIZEN OF THE UNITED STATES," OR "WHO HAS DECLARED HIS INTENTION TO BECOME A CITIZEN OF THE UNITED STATES.")

the undersigned, on the 5th day of August, 1967

The length of this claim is 1500 feet and we claim 600 feet in a Southerly direction and 900 feet in a Northerly direction from the center of the discovery point, at which this notice is posted, lengthwise of the claim together with 300 feet in width of the surface grounds, on each side of the center of said claim. The general course of the lode deposit and premises is from the North to the South

The claim is situated and located in the Tombstone Mining District, in Cochise County in the State of Arizona, about 3400 feet in a Easterly direction from the San Pedro Patented mine claim and borders the Mountain View mine claim No. 10 to the west and borders the Mountain View mine claim No. 12 to the East and borders the Mountain View mine claim No. 3 to the South

The surface boundaries of the claim are marked upon the ground as follows:

Beginning at a Stone monument with a wooden post

at a point in a Southerly direction 600 feet from the discovery point (at which this notice is posted), being in the center of the South end line of said claim; thence West 300 feet to a stone monument with a wooden post, being the South West corner of said claim; thence North 1500 feet to a Stone monument with a wooden post being at the North West corner of said claim; thence East 300 feet to a Stone monument with wooden Post at the center of the North end of this claim; thence East 300 feet to a Stone monument with a wooden Post, being at the North East corner of said claim; thence South 1500 feet to a Stone monument with a wooden Post at the South East corner of said claim; thence West 300 feet to the place of beginning.

Dated and posted on the grounds this 5th day of August, 1967

Carlton W Tant — Witness

Joe M. Escapule
Joe J. Escapule — Locator(s)

STATE OF ARIZONA
COUNTY OF COCHISE } ss.

Witness my hand and Official Seal

JAMES O. DIXON
County Recorder

Deputy

Indexed	Photostat Compared	Blotted

Fee ~~$1.00~~ $2.00

I hereby certify that the within instrument was filed and recorded at request of

Joe M. Escapule
Tombstone, Ariz

Date FEB 13 1968 - 9 40 AM

Docket DKT 524 Page 550 No. 2907

A MC 61488

RECEIVED
BUREAU OF LAND MANAGEMENT
STATE OFFICE
SEP 11 10 00 AM '79
PHOENIX, ARIZONA

711

Notice of Mining Location

LODE CLAIM

TO ALL WHOM IT MAY CONCERN:

This Mining Claim, the name of which is the Mountain View No. 12 Mining Claim, situate on land belonging to the United States of America, and in which there are valuable mineral deposits, was entered upon and located for the purpose of exploration and purchase by Joe M. Escapule & Joe J. Escapule citizens of the United States

(LOCATOR MUST INSERT EITHER "A CITIZEN OF THE UNITED STATES," OR "WHO HAS DECLARED HIS INTENTION TO BECOME A CITIZEN OF THE UNITED STATES.")

the undersigned, on the 15th day of August, 1967

The length of this claim is 1500 feet and the claim 600 feet in a Southerly direction and 900 feet in a Northerly direction from the center of the discovery point, at which this notice is posted, lengthwise of the claim together with 300 feet in width of the surface grounds, on each side of the center of said claim. The general course of the lode deposit and premises is from the North to the South

The claim is situated and located in the Tombstone Mining District, in Cochise County in the State of Arizona, about 4,070 feet in a Easterly direction from the San Pedro Patented Mine Claim and borders the Mountain View Mine claim No. 11 to the West and borders the Mountain View Mine Claim No. 13 to the East and borders the Mountain View Mine claim No. 2 to the South

The surface boundaries of the claim are marked upon the ground as follows:

Beginning at Stone Monument with a wooden Post

at a point in a Southerly direction 600 feet from the discovery point (at which this notice is posted), being in the center of the South end line of said claim; thence West 300 feet to a Stone monument with a wooden Post, being the South West corner of said claim; thence North 1500 feet to a Stone Monument with a wooden Post being at the North West corner of said claim; thence West 300 feet to a Stone Monument with a wooden Post at the center of the North end of this claim; thence East 300 feet to a Stone Monument with a wooden Post being at the North East corner of said claim; thence South 1500 feet to a Stone Monument with a wooden Post at the South East corner of said claim; thence West 300 feet to the place of beginning.

Dated and posted on the grounds this 5th day of August, 1967

Arthur W Lamb — Witness

Joe M. Escapule
Joe J. Escapule — Locator(s)

STATE OF ARIZONA
COUNTY OF COCHISE } ss.

Witness my hand and Official Seal

JAMES O. DIXON
County Recorder

F W White Deputy

Indexed	Photostat Compared	Blotted

Fee $2.00

I hereby certify that the within instrument was filed and recorded at request of Joe M. Escapule Tombstone, Ariz

Date FEB 13 1968 - 9 40 AM

Docket BKT 524 Page 551 No. 2908

712

A-MC 61489

RECEIVED
AZ STATE OFFICE
SEP 11 10 00 AM '70
PHOENIX, ARIZONA

Notice of Mining Location

LODE CLAIM

TO ALL WHOM IT MAY CONCERN:

This Mining Claim, the name of which is the Mountain View No. 13 Mining Claim, situate on land belonging to the United States of America, and in which there are valuable mineral deposits, was entered upon and lacated for the purpose of exploration and purchase by Joe M. Escapule and Joe M. Escapule Citizens of the United States

(LOCATOR MUST INSERT EITHER "A CITIZEN OF THE UNITED STATES," OR "WHO HAS DECLARED HIS INTENTION TO BECOME A CITIZEN OF THE UNITED STATES.")

the undersigned, on the 5th day of August, 1967

The length of this claim is 1500 feet and We claim 600 feet in a Southerly direction and 900 feet in a Northerly direction from the center of the discovery point, at which this notice is posted, lengthwise of the claim together with 300 feet in width of the surface grounds, on each side of the center of said claim. The general course of the lode deposit and premises is from the North to the South

The claim is situated and located in the Tombstone Mining District, in Cochise County in the State of Arizona, about 5,750 (Five Thousand Seven Hundred Fifty) feet in a Easterly direction from the San Pedro Patented Mine Claim and borders the Mountain View Mine Claim No. 12 to the West and borders the Mountain View Mine Claim No. 1 to the South

The surface boundaries of the claim are marked upon the ground as follows:

Beginning at Stone monument with a wooden post

at a point in a Southerly direction 600 feet from the discovery point (at which this notice is posted), being in the center of the South end line of said claim; thence West 300 feet to a stone monument with a wooden post, being the South West corner of said claim; thence North 1500 feet to a stone monument with a wooden post being at the North west corner of said claim; thence East 300 feet to a stone monument with a wooden post at the center of the North end of this claim; thence East 300 feet to a stone monument with a wooden post, being at the North East corner of said claim; thence South 1500 feet to a stone monument with a wooden post at the South East corner of said claim; thence West 300 feet to the place of beginning.

Dated and posted on the grounds this 5th day of August, 1967

Arthur W Lamb
Witness

Joe M. Escapule
Joe J. Escapule
Locator(s)

STATE OF ARIZONA
COUNTY OF COCHISE } ss.

Witness my hand and Official Seal

$2.00
Fee ~~$1.00~~

JAMES O. DIXON
County Recorder

H W White
Deputy

Indexed	Photostat Compared	Blotted

I hereby certify that the within instrument was filed and recorded at request of

Joe M. Escapule
Tombstone

Date AUG 10 1967 - 8 30 AM

Docket DKT 494

Page 472 No. 16317

713

A MC 61490

RECEIVED
BUREAU OF STATE OFFICE
SEP 11 10 00 AM '79
PHOENIX, ARIZONA

Notice of Mining Location

LODE CLAIM

TO ALL WHOM IT MAY CONCERN:

This Mining Claim, the name of which is the Mountain View No. 14 Mining Claim, situate on land belonging to the United States of America, and in which there are valuable mineral deposits, was entered upon and lacated for the purpose of exploration and purchase by Joe M. Escapule and Joe J. Escapule Citizens of the United States

(LOCATOR MUST INSERT EITHER "A CITIZEN OF THE UNITED STATES," OR "WHO HAS DECLARED HIS INTENTION TO BECOME A CITIZEN OF THE UNITED STATES.")

the undersigned, on the 5th day of August, 1967

The length of this claim is 1500 feet and we claim 600 feet in a Southerly direction and 900 feet in a Northerly direction from the center of the discovery point, at which this notice is posted, lengthwise of the claim together with 300 feet in width of the surface grounds, on each side of the center of said claim. The general course of the lode deposit and premises is from the North to the South

The claim is situated and located in the Tombstone Mining District, in Cochise County in the State of Arizona, about 3,020 feet in a North direction from San Pedro Patented mine claim and borders the Mountain View Mine Claim No. 7 to the South and borders the West line of the S.E 1/4 of the N.E. 1/4 of Sec. 8 Twp 20 S R 22 E

The surface boundaries of the claim are marked upon the ground as follows:

Beginning at a Stone Monument

at a point in a Southerly direction 600 feet from the discovery point (at which this notice is posted), being in the center of the South end line of said claim; thence West 300 feet to a Stone Monument, being the South West corner of said claim; thence North 1500 feet to a Stone Monument being at the North West corner of said claim; thence East 300 feet to a Stone Monument at the center of the North end of this claim; thence East 300 feet to a Stone Monument, being at the North East corner of said claim; thence South 1500 feet to a Stone Monument at the South East corner of said claim; thence West 300 feet to the place of beginning.

Dated and posted on the grounds this 5th day of August, 1967

Arthur W Lamb — Witness

Joe M. Escapule
Joe J. Escapule — Locator(s)

STATE OF ARIZONA } ss.
COUNTY OF COCHISE }

Witness my hand and Official Seal

JAMES O. DIXON
County Recorder

H. W. White Deputy

Indexed	Photostat Compared	Blotted
7A	[illegible]	7A

$2.00
Fee ~~$1.00~~

Docket DKT 524

I hereby certify that the within instrument was filed and recorded at request of

Joe M. Escapule
Tombstone, Ariz

Date FEB 13 1968 - 9 40 AM

Page 554 No. 2910

A MC 61491

714

RECEIVED
BLM AZ STATE OFFICE
SEP 11 10 00 AM '79
PHOENIX, ARIZONA

Notice of Mining Location

LODE CLAIM

TO ALL WHOM IT MAY CONCERN:

This Mining Claim, the name of which is the "Mountain View No. 15" Mining Claim, situate on land belonging to the United States of America, and in which there are valuable mineral deposits, was entered upon and located for the purpose of exploration and purchase by Joe M. Escapule and Joe J. Escapule Citizens of the United States

(LOCATOR MUST INSERT EITHER "A CITIZEN OF THE UNITED STATES," OR "WHO HAS DECLARED HIS INTENTION TO BECOME A CITIZEN OF THE UNITED STATES.")

the undersigned, on the 5th day of August, 1967

The length of this claim is 1500 feet and We claim 1020 feet in a North direction and 480 feet in a Southerly direction from the center of the discovery point, at which this notice is posted, lengthwise of the claim together with 300 feet in width of the surface grounds, on each side of the center of said claim. The general course of the lode deposit and premises is from the North to the South

The claim is situated and located in the Tombstone Mining District, in Cochise County in the State of Arizona, about 3,050 (Three Thousand Fifty) feet in a Northerly direction from the San Pedro Patented Mine Claim and borders the Mountain View Mine Claim No. 16 to the East and borders the Mountain View Mine Claim No. 8 to the South and borders Mountain View Mine Claim No. 14 to the West.

The surface boundaries of the claim are marked upon the ground as follows:

Beginning at Stone Monument

at a point in a Southerly direction 480 feet from the discovery point (at which this notice is posted), being in the center of the South end line of said claim; thence West 300 feet to a Stone Monument, being the South West corner of said claim; thence North 1500 feet to a Stone Monument being at the North West corner of said claim; thence East 300 feet to a Stone Monument at the center of the North end of this claim; thence East 300 feet to a Stone Monument, being at the North East corner of said claim; thence South 1500 feet to a Stone Monument at the South East corner of said claim; thence West 300 feet to the place of beginning.

Dated and posted on the grounds this 5th day of August, 1967

Arthur W Hart — Witness

Joe M. Escapule
Joe J. Escapule — Locator(s)

STATE OF ARIZONA
COUNTY OF COCHISE } ss.

Witness my hand and Official Seal

JAMES O. DIXON
County Recorder

Deputy

Indexed	Photostat Compared	Blotted

Fee $1.00

I hereby certify that the within instrument was filed and recorded at request of Joe M. Escapule Tombstone

Date AUG 10 1967 - 8 30 AM

Docket OKT 494

Page 473 No. 16318

715

A HC 61492

RECEIVED
BLM AZ STATE OFFICE
SEP 11 10 00 AM '79
PHOENIX, ARIZONA

Notice of Mining Location

LODE CLAIM

TO ALL WHOM IT MAY CONCERN:

This Mining Claim, the name of which is the Mountain View No. 16 Mining Claim, situate on land belonging to the United States of America, and in which there are valuable mineral deposits, was entered upon and lacated for the purpose of exploration and purchase by Joe M. Escapule and Joe J. Escapule Citizens of the United States

(LOCATOR MUST INSERT EITHER "A CITIZEN OF THE UNITED STATES," OR "WHO HAS DECLARED HIS INTENTION TO BECOME A CITIZEN OF THE UNITED STATES.")

the undersigned, on the 5th day of August, 1967

The length of this claim is 1500 feet and We claim 1,020 feet in a North direction and 480 feet in a South direction from the center of the discovery point, at which this notice is posted, lengthwise of the claim together with 300 feet in width of the surface grounds, on each side of the center of said claim. The general course of the lode deposit and premises is from the North to the South

The claim is situated and located in the Tombstone Mining District, in Cochise County in the State of Arizona, about 3,100 feet in a Northerly direction from San Pedro Patented Mine Claim and borders the Mountain View Mine Claim No. 9 to the South and borders the Mountain View mine Claim No. 17 to the East and borders mountain View Mine Claim No. 15 to the west

The surface boundaries of the claim are marked upon the ground as follows:

Beginning at Stone Monument

at a point in a South direction 480 feet from the discovery point (at which this notice is posted), being in the center of the South end line of said claim; thence West 300 feet to a Stone Monument, being the South West corner of said claim; thence North 1500 feet to a Stone Monument being at the North West corner of said claim; thence East 300 feet to a Stone Monument at the center of the North end of this claim; thence East 300 feet to a Stone Monument, being at the North East corner of said claim; thence South 1500 feet to a Stone Monument at the South East corner of said claim; thence West 300 feet to the place of beginning.

Dated and posted on the grounds this 5th day of August, 1967

Arthur W Lamb — Witness

Joe M. Escapule
Joe J. Escapule — Locator(s)

STATE OF ARIZONA } ss.
COUNTY OF COCHISE }

Witness my hand and Official Seal

JAMES O. DIXON
County Recorder

H. W. White Deputy

Indexed	Photostat Compared	Blotted
[illegible]	[illegible]	[illegible]

Fee $1.00

I hereby certify that the within instrument was filed and recorded at request of

Joe M. Escapule
Tombstone, Ariz

Date FEB 13 1968 - 9 40 AM

Docket DKT 524

Page 557 No. 2912

716

A MCC 61493

RECEIVED
BLM AZ STATE OFFICE
SEP 11 10 00 AM '79
PHOENIX, ARIZONA

Notice of Mining Location

LODE CLAIM

TO ALL WHOM IT MAY CONCERN:

This Mining Claim, the name of which is the Mountain View No. 17 Mining Claim, situate on land belonging to the United States of America, and in which there are valuable mineral deposits, was entered upon and lacated for the purpose of exploration and purchase by Joe M. Escapule and Joe J. Escapule Citizens of the United States

(LOCATOR MUST INSERT EITHER "A CITIZEN OF THE UNITED STATES," OR "WHO HAS DECLARED HIS INTENTION TO BECOME A CITIZEN OF THE UNITED STATES.")

the undersigned, on the 6th day of August, 1967

The length of this claim is 1500 feet and We claim 1,020 feet in a North direction and 480 feet in a South direction from the center of the discovery point, at which this notice is posted, lengthwise of the claim together with 300 feet in width of the surface grounds, on each side of the center of said claim. The general course of the lode deposit and premises is from the North to the South

The claim is situated and located in the Tombstone Mining District, in Cochise County in the State of Arizona, about 3,300 feet in a North Easterly direction from San Pedro Patented Mine Claim and borders Mountain View Mine Claim No. 10 to the South and borders Mountain View Mine Claim No. 16 to West and borders Mountain View Mine Claim No. 18 to the East

The surface boundaries of the claim are marked upon the ground as follows:

Beginning at a Stone Monument

at a point in a Southerly direction 480 feet from the discovery point (at which this notice is posted), being in the center of the South end line of said claim; thence West 300 feet to a Stone Monument, being the South West corner of said claim; thence North 1500 feet to a Stone Monument being at the North West corner of said claim; thence East 300 feet to a Stone Monument at the center of the North end of this claim; thence East 300 feet to a Stone Monument, being at the North East corner of said claim; thence South 1500 feet to a Stone Monument at the South East corner of said claim; thence West 300 feet to the place of beginning.

Dated and posted on the grounds this 6th day of August, 1967

Arthur W Lamb — Witness

Joe M. Escapule
Joe J. Escapule — Locator(s)

STATE OF ARIZONA } ss.
COUNTY OF COCHISE }

Witness my hand and Official Seal

JAMES O. DIXON
County Recorder

H. Whitehead
Deputy

Indexed	Photostat Compared	Blotted
H	R	R

$2.50
Fee $2.00

DKT 524
Docket

I hereby certify that the within instrument was filed and recorded at request of

Joe M. Escapule
Tombstone, Ariz

Date FEB 13 1968 - 9 40 AM

Page 558 No. 2913

A MC 61494

RECEIVED
BLM AZ STATE OFFICE
SEP 11 10 00 AM '79
PHOENIX, ARIZONA

717

Notice of Mining Location

LODE CLAIM

TO ALL WHOM IT MAY CONCERN:

This Mining Claim, the name of which is the Mountain View No. 18 Mining Claim, situate on land belonging to the United States of America, and in which there are valuable mineral deposits, was entered upon and lacated for the purpose of exploration and purchase by Joe M. Escapule and Joe J. Escapule citizens of the United States

(LOCATOR MUST INSERT EITHER "A CITIZEN OF THE UNITED STATES," OR "WHO HAS DECLARED HIS INTENTION TO BECOME A CITIZEN OF THE UNITED STATES.")

the undersigned, on the 6th day of August, 1967

The length of this claim is 1500 feet and We claim 1020 feet in a North direction and 480 feet in a South direction from the center of the discovery point, at which this notice is posted, lengthwise of the claim together with 300 feet in width of the surface grounds, on each side of the center of said claim. The general course of the lode deposit and premises is from the North to the South

The claim is situated and located in the Tombstone Mining District, in Cochise County in the State of Arizona, about 3,500 feet in a North Easterly direction from San Pedro Patented Mine Claim and borders Mountain View Mine Claim No. 11 to the South and borders Mountain View Mine Claim No 17 to the West and borders Mountain Mine Claim No 19 to the East

The surface boundaries of the claim are marked upon the ground as follows:

Beginning at a Stone Monument

at a point in a Southerly direction 480 feet from the discovery point (at which this notice is posted), being in the center of the South end line of said claim; thence West 300 feet to a Stone Monument, being the South West corner of said claim; thence North 1500 feet to a Stone Monument being at the North West corner of said claim; thence East 300 feet to a Stone Monument at the center of the North end of this claim; thence East 300 feet to a Stone Monument, being at the North East corner of said claim; thence South 1500 feet to a Stone Monument at the South East corner of said claim; thence West 300 feet to the place of beginning.

Dated and posted on the grounds this 6th day of August, 1967

Arthur W Lamb
Witness

Joe M. Escapule
Joe J. Escapule
Locator(s)

STATE OF ARIZONA } ss.
COUNTY OF COCHISE }

Witness my hand and Official Seal

JAMES O. DIXON
County Recorder

H. W. Mohr
Deputy

Indexed	Photostat Compared	Blotted

Fee ~~$1.00~~ $2.00

Docket DKT 524

I hereby certify that the within instrument was filed and recorded at request of

Joe M. Escapule
Tombstone, Ariz

Date FEB 13 1968 - 9 40 AM

Page 559 No. 2914

718

A MC 61495

RECEIVED
BUREAU OF LAND MANAGEMENT
AZ STATE OFFICE
SEP 11 10 00 AM '70
PHOENIX, ARIZONA

Notice of Mining Location

LODE CLAIM

TO ALL WHOM IT MAY CONCERN:

This Mining Claim, the name of which is the Mountain View No. 21 Mining Claim, situate on land belonging to the United States of America, and in which there are valuable mineral deposits, was entered upon and located for the purpose of exploration and purchase by Joe M. Escapule and Joe J. Escapule citizens of the United States

(LOCATOR MUST INSERT EITHER "A CITIZEN OF THE UNITED STATES," OR "WHO HAS DECLARED HIS INTENTION TO BECOME A CITIZEN OF THE UNITED STATES.")

the undersigned, on the 6th day of August, 1967

The length of this claim is 1500 feet and I-We claim 1020 feet in a North direction and 480 feet in a South direction from the center of the discovery point, at which this notice is posted, lengthwise of the claim together with 300 feet in width of the surface grounds, on each side of the center of said claim. The general course of the lode deposit and premises is from the North to the South.

The claim is situated and located in the Tombstone Mining District, in Cochise County in the State of Arizona, about 3,800 feet in a North Easterly direction from San Pedro Patented Mine Claim and borders Mountain View Mine Claim No. 12 to the South and borders Mountain View Mine Claim No. 18 to the west and borders Mountain View Mine Claim No. 20 to the East

The surface boundaries of the claim are marked upon the ground as follows:

Beginning at Stone Monument

at a point in a Southerly direction 480 feet from the discovery point (at which this notice is posted), being in the center of the South end line of said claim; thence West 300 feet to a Stone Monument, being the South West corner of said claim; thence North 1500 feet to a Stone monument being at the North West corner of said claim; thence East 300 feet to a Stone Monument at the center of the North end of this claim; thence East 300 feet to a Stone Monument, being at the North East corner of said claim; thence South 1500 feet to a Stone Monument at the South East corner of said claim; thence West 300 feet to the place of beginning.

Dated and posted on the grounds this 6th day of August, 1967

Arthur W Lamb — Witness

Joe M. Escapule
Joe J. Escapule — Locator(s)

STATE OF ARIZONA } ss.
COUNTY OF COCHISE }

Witness my hand and Official Seal

Fee $1.00

JAMES O. DIXON
County Recorder

Deputy

Indexed	Photostat Compared	Blotted
✓	✓	✓

I hereby certify that the within instrument was filed and recorded at request of

Joe M. Escapule
Tombstone, Ariz

Date FEB 13 1968 - 9 10 AM

DKT 524

Docket

Page 560 No. 2915

714

A MC 61496

RECEIVED
BUREAU OF LAND MANAGEMENT
STATE OFFICE
SEP 11 10 00 AM '79
PHOENIX, ARIZONA

Notice of Mining Location

LODE CLAIM

TO ALL WHOM IT MAY CONCERN:

This Mining Claim, the name of which is the Mountain View No. 20 Mining Claim, situate on land belonging to the United States of America, and in which there are valuable mineral deposits, was entered upon and lacated for the purpose of exploration and purchase by Joe M. Escapule and Joe John Escapule Citizens of the United States

(LOCATOR MUST INSERT EITHER "A CITIZEN OF THE UNITED STATES," OR "WHO HAS DECLARED HIS INTENTION TO BECOME A CITIZEN OF THE UNITED STATES.")

the undersigned, on the 6th day of August, 1967

The length of this claim is 1500 feet and 20 claim 1,020 feet in a north direction and 480 feet in a South direction from the center of the discovery point, at which this notice is posted, lengthwise of the claim together with 300 feet in width of the surface grounds, on each side of the center of said claim. The general course of the lode deposit and premises is from the north to the South

The claim is situated and located in the Tombstone Mining District, in Cochise County in the State of Arizona, about 4,200 feet in a North Easterly direction from San Pedro Patented Mine Claim and borders Mountain View Mine Claim No. 21 to the East and borders Mountain View Mine Claim No. 19 to West and borders Mountain View Mine Claim No. 13 to the South

The surface boundaries of the claim are marked upon the ground as follows:

Beginning at Stone Monument

at a point in a Southerly direction 480 feet from the discovery point (at which this notice is posted), being in the center of the South end line of said claim; thence West 300 feet to a Stone Monument, being the South West corner of said claim; thence North 1500 feet to a Stone Monument being at the North West corner of said claim; thence East 300 feet to a Stone Monument at the center of the North end of this claim; thence East 300 feet to a Stone Monument, being at the North East corner of said claim; thence South 1500 feet to a Stone Monument at the South East corner of said claim; thence West 300 feet to the place of beginning.

Dated and posted on the grounds this 6th day of August, 1967

Arthur H. Tant — Witness

Joe M. Escapule
Joe J. Escapule — Locator(s)

STATE OF ARIZONA
COUNTY OF COCHISE } ss.

Witness my hand and Official Seal

JAMES O. DIXON
County Recorder
H. W. White
Deputy

Fee $2.00

Indexed	Photostat Compared	Blotted

I hereby certify that the within instrument was filed and recorded at request of Joe M. Escapule Tombstone, Ariz

Date FEB 13 1968 - 9 40 AM

Docket 524 Page 561 No. 2916

720

AC.C 61497

RECEIVED
BLM AZ STATE OFFICE
SEP 11 10 00 AM '90
PHOENIX, ARIZONA

Notice of Mining Location

LODE CLAIM

TO ALL WHOM IT MAY CONCERN:

This Mining Claim, the name of which is the Mountain View No. 2 Mining Claim, situate on land belonging to the United States of America, and in which there are valuable mineral deposits, was entered upon and lacated for the purpose of exploration and purchase by Joe M. Escapule and Joe J. Escapule Citizens of the United States

(LOCATOR MUST INSERT EITHER "A CITIZEN OF THE UNITED STATES," OR "WHO HAS DECLARED HIS INTENTION TO BECOME A CITIZEN OF THE UNITED STATES.")

the undersigned, on the 6th day of August, 1967

The length of this claim is 1500 feet and We claim 1,020 feet in a North direction and 480 feet in a South direction from the center of the discovery point, at which this notice is posted, lengthwise of the claim together with 300 feet in width of the surface grounds, on each side of the center of said claim. The general course of the lode deposit and premises is from the North to the South

The claim is situated and located in the Tombstone Mining District, in Cochise County in the State of Arizona, about 4,100 (Four Thousand One Hundred) feet in a North Easterly direction from the San Pedro Patented Mine Claim. This mine Claim is Contiguous to Mountain View Mine Claims to the South, East and West.

The surface boundaries of the claim are marked upon the ground as follows:

Beginning at Monument of Stone

at a point in a Southerly direction 480 feet from the discovery point (at which this notice is posted), being in the center of the South end line of said claim; thence West 300 feet to a Stone Monument, being the South West corner of said claim; thence North 1500 feet to a Stone Monument being at the North West corner of said claim; thence East 300 feet to a Stone Monument at the center of the North end of this claim; thence East 300 feet to a Stone Monument, being at the North East corner of said claim; thence South 1500 feet to a Stone Monument at the South East corner of said claim; thence West 300 feet to the place of beginning.

Dated and posted on the grounds this 6th day of August, 1967

Arthur W Lamb — Witness

Joe M. Escapule
Joe J. Escapule — Locator(s)

STATE OF ARIZONA } ss.
COUNTY OF COCHISE }

Witness my hand and Official Seal

$2.00
Fee ~~$1.00~~

JAMES O. DIXON
County Recorder

H Wright
Deputy

Indexed	Photostat Compared	Blotted

Docket DKT 494

I hereby certify that the within instrument was filed and recorded at request of

Joe M. Escapule
Tombstone

Date AUG 10 1967 - 8:30 AM

Page 474 No. 16319

72

A MC 61498

Notice of Mining Location

LODE CLAIM

RECEIVED
BLM 47 STATE OFFICE
SEP 11 10 00 AM '79
PHOENIX, ARIZONA

TO ALL WHOM IT MAY CONCERN:

This Mining Claim, the name of which is the Mountain View No. 72 Mining Claim, situate on land belonging to the United States of America, and in which there are valuable mineral deposits, was entered upon and lacated for the purpose of exploration and purchase by Joe M. Escapule and Joe J. Escapule Citizens of the United States

(LOCATOR MUST INSERT EITHER "A CITIZEN OF THE UNITED STATES," OR "WHO HAS DECLARED HIS INTENTION TO BECOME A CITIZEN OF THE UNITED STATES.")

the undersigned, on the 6th day of August, 1967

The length of this claim is 1500 feet and We claim 1020 feet in a North direction and 480 feet in a South direction from the center of the discovery point, at which this notice is posted, lengthwise of the claim together with 300 feet in width of the surface grounds, on each side of the center of said claim. The general course of the lode deposit and premises is from the North to the South

The claim is situated and located in the Tombstone Mining District, in Cochise County in the State of Arizona, about 3,900 (Three Thousand Nine Hundred) feet in a North Easterly direction from the San Pedro Patented Mine Claim. This Mine Claim is Contiguous to Mountain View Mine Claims to the South, East and West.

The surface boundaries of the claim are marked upon the ground as follows:

Beginning at Stone Monument

at a point in a Southerly direction 480 feet from the discovery point (at which this notice is posted), being in the center of the South end line of said claim; thence West 300 feet to a Stone Monument, being the South West corner of said claim; thence North 1500 feet to a Stone Monument being at the North West corner of said claim; thence East 300 feet to a Stone Monument at the center of the North end of this claim; thence East 300 feet to a Stone Monument, being at the North East corner of said claim; thence South 1500 feet to a Stone Monument at the South East corner of said claim; thence West 300 feet to the place of beginning.

Dated and posted on the grounds this 6th day of August, 1967

Cultine W Lamb — Witness

Joe M. Escapule
Joe J. Escapule — Locator(s)

STATE OF ARIZONA } ss.
COUNTY OF COCHISE }

Witness my hand and Official Seal

JAMES O. DIXON
County Recorder

[signature] Deputy

Indexed	Photostat Compared	Blotted

Fee $2.00

Docket OKT 494

I hereby certify that the within instrument was filed and recorded at request of

Joe M. Escapule
Tombstone

Date AUG 11 1967 8 30 AM

Page 475 No. 16320

72

A MC 61499

RECEIVED
BLM AZ STATE OFFICE
SEP 11 10 00 AM '69
PHOENIX, ARIZONA

Notice of Mining Location

LODE CLAIM

TO ALL WHOM IT MAY CONCERN:

This Mining Claim, the name of which is the Mountain View No. 23 Mining Claim, situate on land belonging to the United States of America, and in which there are valuable mineral deposits, was entered upon and lacated for the purpose of exploration and purchase by Joe M. Escapule and Joe J. Escapule Citizens of the United States

(LOCATOR MUST INSERT EITHER "A CITIZEN OF THE UNITED STATES," OR "WHO HAS DECLARED HIS INTENTION TO BECOME A CITIZEN OF THE UNITED STATES.")

the undersigned, on the 6th day of August, 1967

The length of this claim is 1500 feet and We claim 1,020 feet in a North direction and 480 feet in a South direction from the center of the discovery point, at which this notice is posted, lengthwise of the claim together with 300 feet in width of the surface grounds, on each side of the center of said claim. The general course of the lode deposit and premises is from the North to the South

The claim is situated and located in the Tombstone Mining District, in Cochise County in the State of Arizona, about 3,700 (Three Thousand Seven Hundred) feet in a North Easterly direction from the San Pedro Patented Mine Claim. This Mine Claim is Contiguous to Mountain View Mine Claims to the South, East and West.

The surface boundaries of the claim are marked upon the ground as follows:

Beginning at Stone Monument

at a point in a Southerly direction 480 feet from the discovery point (at which this notice is posted), being in the center of the South end line of said claim; thence West 300 feet to a Stone monument, being the South West corner of said claim; thence North 1500 feet to a Stone monument being at the North West corner of said claim; thence East 300 feet to a Stone monument at the center of the North end of this claim; thence East 300 feet to a Stone Monument, being at the North East corner of said claim; thence South 1500 feet to a Stone Monument at the South East corner of said claim; thence West 300 feet to the place of beginning.

Dated and posted on the grounds this 6th day of August, 1967

Arthur W Tank — Witness

Joe M. Escapule
Joe J. Escapule — Locator(s)

STATE OF ARIZONA
COUNTY OF COCHISE } ss.

Witness my hand and Official Seal

JAMES O. DIXON
County Recorder

Deputy

Indexed	Photostat Compared	Blotted

Fee $2.00

Docket KT 494

I hereby certify that the within instrument was filed and recorded at request of

Joe M. Escapule
Tombstone

Date AUG 10 1967 8:30 AM

Page 476 No. 16321

723

A MC 61500

RECEIVED
BLM AZ STATE OFFICE
SEP 11 10 00 AM '79
PHOENIX, ARIZONA

Notice of Mining Location

LODE CLAIM

TO ALL WHOM IT MAY CONCERN:

This Mining Claim, the name of which is the Mountain View No. 24 Mining Claim, situate on land belonging to the United States of America, and in which there are valuable mineral deposits, was entered upon and located for the purpose of exploration and purchase by Joe M. Escapule and Joe J. Escapule Citizens of the United States

(LOCATOR MUST INSERT EITHER "A CITIZEN OF THE UNITED STATES," OR "WHO HAS DECLARED HIS INTENTION TO BECOME A CITIZEN OF THE UNITED STATES.")

the undersigned, on the 6th day of August, 1967

The length of this claim is 1500 feet and We claim 1,020 feet in a North direction and 480 feet in a South direction from the center of the discovery point, at which this notice is posted, lengthwise of the claim together with 300 feet in width of the surface grounds, on each side of the center of said claim. The general course of the lode deposit and premises is from the North to the South

The claim is situated and located in the Tombstone Mining District, in Cochise County in the State of Arizona, about 3,600 (Three Thousand Six Hundred) feet in a North Easterly direction from the San Pedro Patented Mine Claim. This Mine Claim is Contiguous to the Mountain View Mine Claims to the South, East and West.

The surface boundaries of the claim are marked upon the ground as follows:

Beginning at Stone monument

at a point in a Southerly direction 480 feet from the discovery point (at which this notice is posted), being in the center of the South end line of said claim; thence West 300 feet to a Stone monument, being the South west corner of said claim; thence North 1500 feet to a Stone monument being at the North West corner of said claim; thence East 300 feet to a Stone Monument at the center of the North end of this claim; thence East 300 feet to a Stone monument, being at the North East corner of said claim; thence South 1500 feet to a Stone monument at the South East corner of said claim; thence West 300 feet to the place of beginning.

Dated and posted on the grounds this 6th day of August, 1967

Arthur A. Lent — Witness

Joe M. Escapule
Joe J. Escapule — Locator(s)

STATE OF ARIZONA
COUNTY OF COCHISE } ss.

Witness my hand and Official Seal

Fee $

JAMES O. DIXON
County Recorder

H W White Deputy

Indexed	Photostat Compared	Plotted

Docket 494

I hereby certify that the within instrument was filed and recorded at request of

Joe M. Escapule
Tombstone

Date AUG 10 1967 - 8 30 AM

Page 477 No. 16322

A MC 1501

9-3-724

RECEIVED
BLM 47 STATE OFFICE
SEP 11 10 00 AM '79
PHOENIX, ARIZONA

Notice of Mining Location

LODE CLAIM

TO ALL WHOM IT MAY CONCERN:

This Mining Claim, the name of which is the Mountain View No. 25 Mining Claim, situate on land belonging to the United States of America, and in which there are valuable mineral deposits, was entered upon and lacated for the purpose of exploration and purchase by Joe M. Escapule and Joe J. Escapule Citizens of the United States

(LOCATOR MUST INSERT EITHER "A CITIZEN OF THE UNITED STATES," OR "WHO HAS DECLARED HIS INTENTION TO BECOME A CITIZEN OF THE UNITED STATES.")

the undersigned, on the 6th day of August, 1967

The length of this claim is 1500 feet and We claim 1,020 feet in a North direction and 480 feet in a South direction from the center of the discovery point, at which this notice is posted, lengthwise of the claim together with 300 feet in width of the surface grounds, on each side of the center of said claim. The general course of the lode deposit and premises is from the North to the South

The claim is situated and located in the Tombstone Mining District, in Cochise County in the State of Arizona, about 3,350 feet in a Northerly direction from the San Pedro Patented mining Claim and borders the Mountain View Mining Claim No. 26 to North a borders the Mountain View Mining Claim No. 28 to the East and borders the N. SE 1/4 Sec 8 Twp 20 R22E to the South and borders the SE 1/4 NW 1/4 Sec 8 Twp 20 R22E

The surface boundaries of the claim are marked upon the ground as follows:

Beginning at Stone Monument

at a point in a South direction 480 feet from the discovery point (at which this notice is posted), being in the center of the South end line of said claim; thence West 300 feet to a Stone Monument, being the South West corner of said claim; thence North 1500 feet to a Stone Monument with a wooden po- being at the North West corner of said claim; thence East 300 feet to a Stone monument at the center of the North end of this claim; thence East 300 feet to a Stone Monument, being at the North East corner of said claim; thence South 1500 feet to a Stone Monument at the South East corner of said claim; thence West 300 feet to the place of beginning.

Dated and posted on the grounds this 6th day of August, 1967

Arthur W Lamb — Witness

Joe M. Escapule
Joe J. Escapule — Locator(s)

STATE OF ARIZONA } ss.
COUNTY OF COCHISE }

Witness my hand and Official Seal

JAMES O. DIXON
County Recorder

H. W. Jackie
Deputy

Indexed	Photostat Compared	Blotted

Fee $1.00 ~~$1.00~~

I hereby certify that the within instrument was filed and recorded at request of

Joe M. Escapule
Box 275
Tombstone, Ariz

Date MAR 15 1968 - 9 30 AM

Docket DKT 530

Page 564 No. 5434

725

A MC 61502

RECEIVED
BUREAU OF LAND MANAGEMENT
STATE OFFICE
SEP 11 10 00 AM '67
PHOENIX, ARIZONA

Notice of Mining Location

LODE CLAIM

TO ALL WHOM IT MAY CONCERN:

This Mining Claim, the name of which is the Mountain View No. 28 Mining Claim, situate on land belonging to the United States of America, and in which there are valuable mineral deposits, was entered upon and lacated for the purpose of exploration and purchase by Joe M. Escapule and Joe J. Escapule Citizens of the United States

(LOCATOR MUST INSERT EITHER "A CITIZEN OF THE UNITED STATES," OR "WHO HAS DECLARED HIS INTENTION TO BECOME A CITIZEN OF THE UNITED STATES.")

the undersigned, on the 6th day of August, 1967

The length of this claim is 1500 feet and We claim 600 feet in a North direction and 900 feet in a South direction from the center of the discovery point, at which this notice is posted, lengthwise of the claim together with 300 feet in width of the surface grounds, on each side of the center of said claim. The general course of the lode deposit and premises is from the North to the South

The claim is situated and located in the Tombstone Mining District, in Cochise County in the State of Arizona, about 4,500 (Four Thousand Five Hundred) feet in a Northerly direction from the San Pedro Patented Mine Claim side lines the Mountain View mining Claim No. 29 to the East and borders the SW 1/4 SE 1/4 Sec. 5 TWP 20 R 22 E to the North and borders the NE 1/4 NW 1/4 Sec. 8 to the West and borders the end line of the Mountain View Mining Claim No. 25 to the South.

The surface boundaries of the claim are marked upon the ground as follows:

Beginning at a Stone Monument with a wooden Post

at a point in a North direction 600 feet from the discovery point (at which this notice is posted), being in the center of the North end line of said claim; thence West 300 feet to a stone monument with a wooden Post, being the North West corner of said claim; thence South 1500 feet to a stone monument with a wooden Post being at the South West corner of said claim; thence East 300 feet to a Stone Monument at the center of the South end of this claim; thence East 300 feet to a Stone Monument, being at the South East corner of said claim; thence North 1500 feet to a Stone Monument with a wooden Post at the North East corner of said claim; thence West 300 feet to the place of beginning.

Dated and posted on the grounds this 6th day of August, 1967

Arthur W Hart — Witness

Joe M. Escapule
Joe J. Escapule — Locator(s)

STATE OF ARIZONA
COUNTY OF COCHISE } ss.

Witness my hand and Official Seal

JAMES O. DIXON
County Recorder

H W White
Deputy

Indexed	Photostat Compared	Blotted

Fee $

I hereby certify that the within instrument was filed and recorded at request of

Joe M. Escapule
Tombstone

Date AUG 10 1967 8 30 AM

Page 478 No. 16323

Docket 494

726

A MC 61503

RECEIVED
AZ STATE OFFICE
SEP 11 10 00 AM '79
PHOENIX, ARIZONA

Notice of Mining Location

LODE CLAIM

TO ALL WHOM IT MAY CONCERN:

This Mining Claim, the name of which is the Mountain View No. 27 Mining Claim, situate on land belonging to the United States of America, and in which there are valuable mineral deposits, was entered upon and lacated for the purpose of exploration and purchase by Joe M. Escapule and Joe J. Escapule Citizens of the United States

(LOCATOR MUST INSERT EITHER "A CITIZEN OF THE UNITED STATES," OR "WHO HAS DECLARED HIS INTENTION TO BECOME A CITIZEN OF THE UNITED STATES.")

the undersigned, on the 6th day of August, 1967

The length of this claim is 1500 feet and the claim 350 feet in a North direction and 1150 feet in a South direction from the center of the discovery point, at which this notice is posted, lengthwise of the claim together with 300 feet in width of the surface grounds, on each side of the center of said claim. The general course of the lode deposit and premises is from the North to the South

The claim is situated and located in the Tombstone Mining District, in Cochise County in the State of Arizona, about 700 feet in a North Westerly direction from the San Pedro patented Mining Claim, Main shaft and side lines the True Blue patented Mining Claim to the North West side and side lines the West line of the East 1/2 of the South East 1/4 of Sec. 8 Twp. 20 S, R. 22 E and borders the South end line of Mountain View Mining Claim No. 7

The surface boundaries of the claim are marked upon the ground as follows:

Beginning at a Stone Monument with a wooden post

at a point in a Southerly direction 1150 feet from the discovery point (at which this notice is posted), being in the center of the South end line of said claim; thence West 300 feet to a Stone Monument with a wooden post, being the South West corner of said claim; thence North 1500 feet to a Stone Monument with a wooden Post being at the North West corner of said claim; thence East 300 feet to a Stone monument with a wooden Post at the center of the North end of this claim; thence East 300 feet to a Stone monument with a wooden Post, being at the North East corner of said claim; thence South 1500 feet to a Stone Monument with a wooden post at the South East corner of said claim; thence West 300 feet to the place of beginning.

Dated and posted on the grounds this 6th day of August, 1967

Arthur W. Lunt — Witness

Joe M. Escapule
Joe J. Escapule — Locator(s)

STATE OF ARIZONA
COUNTY OF COCHISE } ss.

Witness my hand and Official Seal

JAMES O. DIXON
County Recorder

Deputy

Indexed	Photostat Compared	Blotted

$2.00
Fee ~~$1.00~~

I hereby certify that the within instrument was filed and recorded at request of

Joe M. Escapule
Box 275
Tombstone, Ariz

Date FEB 29 1968 - 9 36 AM

Docket DKT 528 Page 189 No. 4297

A MC 61004

727

RECEIVED
BUREAU OF LAND MANAGEMENT STATE OFFICE
SEP 11 10 00 AM
PHOENIX, ARIZONA

Notice of Mining Location

LODE CLAIM

TO ALL WHOM IT MAY CONCERN:

This Mining Claim, the name of which is the Mountain View No 28 Mining Claim, situate on land belonging to the United States of America, and in which there are valuable mineral deposits, was entered upon and lacated for the purpose of exploration and purchase by Joe M. Escapule and Joe J. Escapule Citizens of the United States

(LOCATOR MUST INSERT EITHER "A CITIZEN OF THE UNITED STATES," OR "WHO HAS DECLARED HIS INTENTION TO BECOME A CITIZEN OF THE UNITED STATES.")

the undersigned, on the 1st day of March, 1968

The length of this claim is 1500 feet and We claim No feet in a North direction and 1500 feet in a South direction from the center of the discovery point, at which this notice is posted, lengthwise of the claim together with 300 feet in width of the surface grounds, on each side of the center of said claim. The general course of the lode deposit and premises is from the North to the South

The claim is situated and located in the Tombstone Mining District, in Cochise County in the State of Arizona, about 3,000 feet in a Northerly direction from the San Pedro Patented mining claim and side lines the Mountain View Mining Claim No. 25 to the West and side lines the Mountain View Mining Claim No. 14 to the East and borders the end line of Mountain View mining Claim No. 29 to the north and borders the north side of the NW 1/4 SE 1/4 Sec 8 Twp 20 R 22 E.

The surface boundaries of the claim are marked upon the ground as follows:

Beginning at Stone Monument with a wooden post

at a point in a North direction No feet from the discovery point (at which this notice is posted), being in the center of the North end line of said claim; thence West 300 feet to a Stone monument with a wooden post, being the North West corner of said claim; thence South 1500 feet to a Stone Monument being at the South West corner of said claim; thence East 300 feet to a Stone Monument at the center of the South end of this claim; thence East 300 feet to a Stone Monument, being at the South East corner of said claim; thence North 1500 feet to a Stone Monument at the North East corner of said claim; thence West 300 feet to the place of beginning.

Dated and posted on the grounds this 1st day of March, 1968

Arthur W Lamb — Witness

Joe M. Escapule
Joe J. Escapule — Locator(s)

STATE OF ARIZONA } ss.
COUNTY OF COCHISE }

Witness my hand and Official Seal

Fee $1.00

County Recorder

Deputy

Indexed	Photostat Compared	Blotted

I hereby certify that the within instrument was filed and recorded at request of

Joe M. Escapule
Joe J. Escapule

Date

Docket Page No.

728

A HC 61505

RECEIVED
B.L.M. AZ STATE OFFICE
SEP 11 10 00 AM '76
PHOENIX, ARIZONA

Notice of Mining Location

LODE CLAIM

TO ALL WHOM IT MAY CONCERN:

This Mining Claim, the name of which is the Mountain View No. 27 Mining Claim, situate on land belonging to the United States of America, and in which there are valuable mineral deposits, was entered upon and lacated for the purpose of exploration and purchase by Joe M. Escapule and Joe J. Escapule citizens of the United States

(LOCATOR MUST INSERT EITHER "A CITIZEN OF THE UNITED STATES," OR "WHO HAS DECLARED HIS INTENTION TO BECOME A CITIZEN OF THE UNITED STATES.")

the undersigned, on the 1st day of March, 1968

The length of this claim is 1500 feet and we claim 200 feet in a North direction and 1300 feet in a South direction from the center of the discovery point, at which this notice is posted, lengthwise of the claim together with 300 feet in width of the surface grounds, on each side of the center of said claim. The general course of the lode deposit and premises is from the North to the South

The claim is situated and located in the Tombstone Mining District, in Cochise County in the State of Arizona, about 4,400 ft in a Northerly direction from the San Pedro Patented Mining Claim this Mining claim borders the Mountain View Mining Claim No. 26 to the West and borders S E 1/4 Sec. 5 Twp 20 S R 22 E to the North and side lines the Mountain View Mining claim No. 30 to the East and borders the north end line of the Mountain View Mining claim No. 28 to the South

The surface boundaries of the claim are marked upon the ground as follows:

Beginning at Stone Monument with a wooden post

at a point in a North direction 200 feet from the discovery point (at which this notice is posted), being in the center of the North end line of said claim; thence West 300 feet to a Stone Monument with a wooden post, being the North West corner of said claim; thence South 1500 feet to a Stone Monument being at the South West corner of said claim; thence East 300 feet to a Stone Monument at the center of the South end of this claim; thence East 300 feet to a Stone Monument, being at the South East corner of said claim; thence North 1500 feet to a Stone Monument with a wooden post at the North East corner of said claim; thence West 300 feet to the place of beginning.

Dated and posted on the grounds this 1st day of March, 1968

Arthur W Lamb — Witness

Joe M. Escapule
Joe J. Escapule — Locator(s)

STATE OF ARIZONA } ss.
COUNTY OF COCHISE }

Witness my hand and Official Seal

JAMES O. DIXON
County Recorder

H W White Deputy

Indexed	Photostat Compared	Blotted

Fee $2.00

I hereby certify that the within instrument was filed and recorded at request of

Joe M. Escapule
Tombstone, Ariz

Date MAR 15 1968 - 9 30 AM

Docket DKT 530

Page 569 No. 5437

A MC 1506

729

RECEIVED
BLM AZ STATE OFFICE
PHOENIX, ARIZONA
SEP 11 10 00 AM '79

Notice of Mining Location

LODE CLAIM

TO ALL WHOM IT MAY CONCERN:

This Mining Claim, the name of which is the Mountain View No. 30 Mining Claim, situate on land belonging to the United States of America, and in which there are valuable mineral deposits, was entered upon and lacated for the purpose of exploration and purchase by Joe M. Escapule and Joe J. Escapule Citizens of the United State

(LOCATOR MUST INSERT EITHER "A CITIZEN OF THE UNITED STATES," OR "WHO HAS DECLARED HIS INTENTION TO BECOME A CITIZEN OF THE UNITED STATES.")

the undersigned, on the 1st day of March, 1968

The length of this claim is 1500 feet and We claim 100 feet in a North direction and 1400 feet in a South direction from the center of the discovery point, at which this notice is posted, lengthwise of the claim together with 300 feet in width of the surface grounds, on each side of the center of said claim. The general course of the lode deposit and premises is from the North to the South

The claim is situated and located in the Tombstone Mining District, in Cochise County in the State of Arizona, about 4,500 feet in a Northerly direction from San Pedro Patented Mining claim and borders the Mountain View Mining claim No. 29 to the West and borders the Mountain View Mining claim No. 31 to the East and borders the Mountain View Mining claim No. 14 to the South and borders the S E 1/4 of Sec. 5 Twp 20

The surface boundaries of the claim are marked upon the ground as follows:

Beginning at Stone Monument with a Wooden Post

at a point in a North direction 100 feet from the discovery point (at which this notice is posted), being in the center of the North end line of said claim; thence West 300 feet to a Stone monument, being the North West corner of said claim; thence South 1500 feet to a Stone Monument being at the South West corner of said claim; thence East 300 feet to a Stone Monument at the center of the South end of this claim; thence East 300 feet to a Stone Monument, being at the South East corner of said claim; thence North 1500 feet to a Stone Monument at the North East corner of said claim; thence West 300 feet to the place of beginning.

Dated and posted on the grounds this 1st day of March, 1968

Arthur V. Lamb — Witness

Joe M. Escapule
Joe J. Escapule — Locator(s)

STATE OF ARIZONA } ss.
COUNTY OF COCHISE }

Witness my hand and Official Seal

JAMES D. DIXON
County Recorder

Deputy

Indexed	Photostat Compared	Blotted

Fee $1.00

I hereby certify that the within instrument was filed and recorded at request of Joe M Escapule Tombstone, Ariz

Date MAR 15 1968 - 9 30 AM

Docket DKT 530 Page 570 No. 5438

A MC 61507

730

RECEIVED
AT STATE OFFICE
SEP 11 10 00 AM '79
PHOENIX, ARIZONA

Notice of Mining Location

LODE CLAIM

TO ALL WHOM IT MAY CONCERN:

This Mining Claim, the name of which is the Mountain View No. 37 Mining Claim, situate on land belonging to the United States of America, and in which there are valuable mineral deposits, was entered upon and lacated for the purpose of exploration and purchase by Joe M. Escapule and Joe J. Escapule citizens of the United State

(LOCATOR MUST INSERT EITHER "A CITIZEN OF THE UNITED STATES," OR "WHO HAS DECLARED HIS INTENTION TO BECOME A CITIZEN OF THE UNITED STATES.")

the undersigned, on the 1st day of March, 1968

The length of this claim is 1500 feet and we claim 100 feet in a North direction and 1400 feet in a South direction from the center of the discovery point, at which this notice is posted, lengthwise of the claim together with 300 feet in width of the surface grounds, on each side of the center of said claim. The general course of the lode deposit and premises is from the North to the South

The claim is situated and located in the Tombstone Mining District, in Cochise County in the State of Arizona, about 4,500 feet in a Northerly direction from the San Pedro Patented Mining claim and borders the Mountain View Mining Claim No. 36 to the West and borders the Mountain View Mining Claim No. 32 to the East and borders the Mountain View Mining claim No. 15 to the South and borders the SE 1/4 SE 1/4 Sec. 5 Twp. 20 S R 22 E to the North

The surface boundaries of the claim are marked upon the ground as follows:

Beginning at Stone Monument with a wooden Post

at a point in a North direction 100 feet from the discovery point (at which this notice is posted), being in the center of the North end line of said claim; thence West 300 feet to a Stone monument with a wooden Post, being the North West corner of said claim; thence South 1500 feet to a Stone monument with a wooden Post being at the South West corner of said claim; thence East 300 feet to a Stone Monument at the center of the South end of this claim; thence East 300 feet to a Stone Monument, being at the South East corner of said claim; thence North 1500 feet to a Stone Monument at the North East corner of said claim; thence West 300 feet to the place of beginning.

Dated and posted on the grounds this 1st day of March, 1968

Arthur W Lamb
Witness

Joe M. Escapule
Joe J. Escapule
Locator(s)

STATE OF ARIZONA
COUNTY OF COCHISE } ss.

Witness my hand and Official Seal

JAMES O. DIXON
County Recorder

Deputy

Indexed	Photostat Compared	Blotted

Fee ~~$1.00~~ $2.00

DKT 530
Docket

I hereby certify that the within instrument was filed and recorded at request of

Joe M. Escapule
Tombstone, Ariz

Date MAR 15 1968 - 9 30 AM

Page 571 No. 5439

A HC 61508

731

RECEIVED
STATE OFFICE
SEP 11 10 00 AM '79
PHOENIX, ARIZONA

Notice of Mining Location

LODE CLAIM

TO ALL WHOM IT MAY CONCERN:

This Mining Claim, the name of which is the Mountain View No 3 2A Mining Claim, situate on land belonging to the United States of America, and in which there are valuable mineral deposits, was entered upon and lacated for the purpose of exploration and purchase by Joe M. Escapule and Joe Jr. Escapule citizen of the United States

(LOCATOR MUST INSERT EITHER "A CITIZEN OF THE UNITED STATES," OR "WHO HAS DECLARED HIS INTENTION TO BECOME A CITIZEN OF THE UNITED STATES.")

the undersigned, on the 1st day of March, 1968

The length of this claim is 1500 feet and we claim 1,000 feet in a North direction and 500 feet in a South direction from the center of the discovery point, at which this notice is posted, lengthwise of the claim together with 300 feet in width of the surface grounds, on each side of the center of said claim. The general course of the lode deposit and premises is from the North to the South

The claim is situated and located in the Tombstone Mining District, in Cochise County in the State of Arizona, about 4,000 feet in a North Easterly direction from the Stone Pedro Patented Mining claim and Borders the Mountain View Mining Claim No. 23 to the East and borders the Mountain View Mining claim No. 31 to the West and Borders the Mountain View Mining claim No. 16 to the South and Borders the SE 1/4 SE 1/4 Sec. 5 Twp 20 R22E and the SW 1/4 SW 1/4 Sec 4 Twp 20 R22E to the North

The surface boundaries of the claim are marked upon the ground as follows:

Beginning at Stone Monument with a wooden post

at a point in a North direction 1,000 feet from the discovery point (at which this notice is posted), being in the center of the North end line of said claim; thence West 300 feet to a Stone Monument with a wooden Post, being the North West corner of said claim; thence South 1500 feet to a Stone Monument being at the South West corner of said claim; thence East 300 feet to a Stone Monument at the center of the South end of this claim; thence East 300 feet to a Stone Monument, being at the South East corner of said claim; thence North 1500 feet to a Stone Monument at the North East corner of said claim; thence West 300 feet to the place of beginning.

Dated and posted on the grounds this 1st day of March, 1968

Arthur W Lamb — Witness

Joe M. Escapule
Joe Jr. Escapule — Locator(s)

STATE OF ARIZONA } ss.
COUNTY OF COCHISE }

Witness my hand and Official Seal

JAMES O. DIXON
County Recorder

Deputy

Indexed	Photostat Compared	Blotted

$1.00
Fee ~~$1.00~~

I hereby certify that the within instrument was filed and recorded at request of Joe M Escapule Tombstone, Ariz

Date MAR 15 1968 - 9 30 AM

Docket DKT 530 Page 572 No. 5440

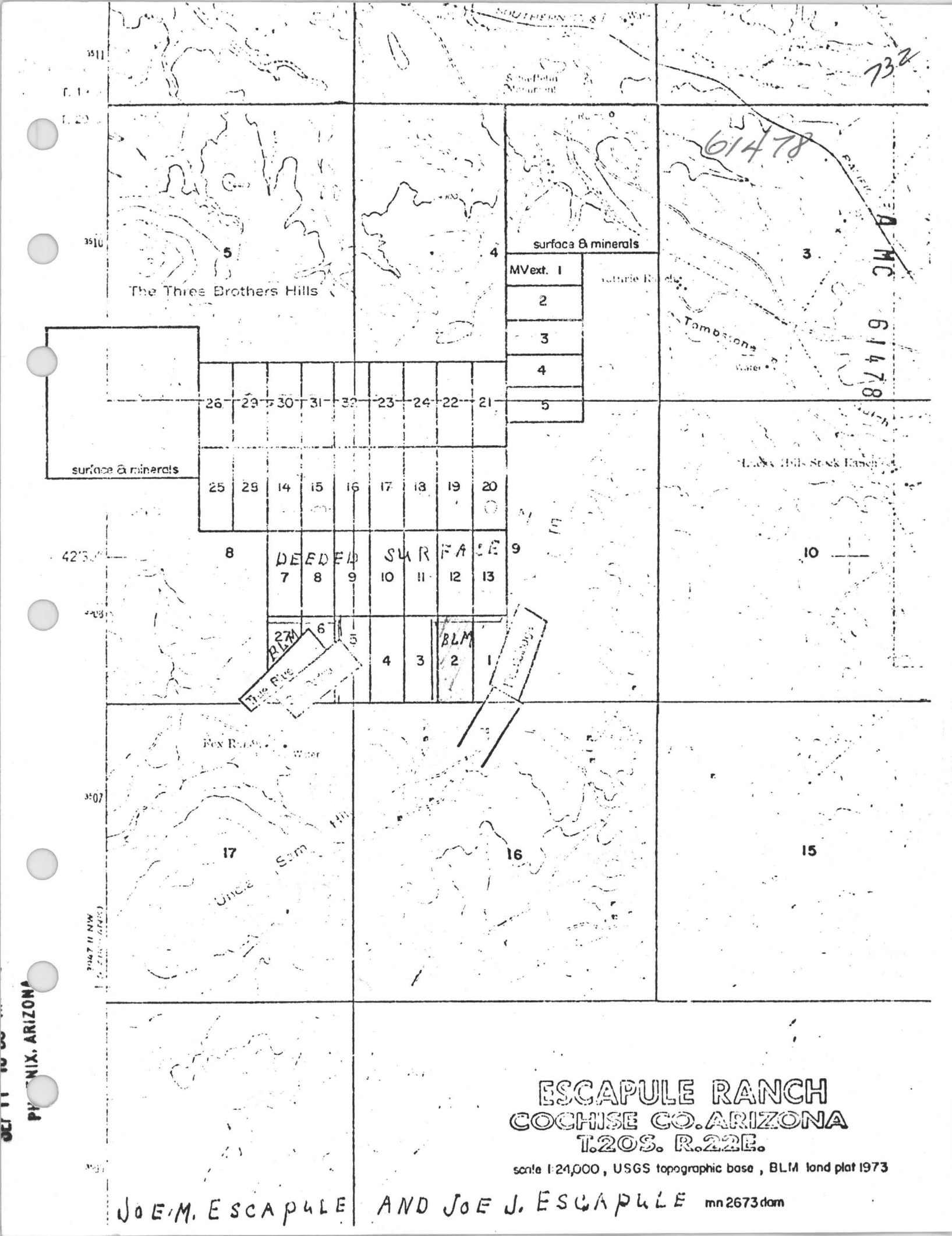

ESCAPULE RANCH
COCHISE CO. ARIZONA
T.20S. R.22E.

scale 1:24,000, USGS topographic base, BLM land plat 1973

JOE M. ESCAPULE AND JOE J. ESCAPULE mn 2673 dam

PHOENIX, ARIZONA

733

A MC 61509

RECEIVED
B.L.M. 47 STATE OFFICE
SEP 11 10 00 AM '78
PHOENIX, ARIZONA

Notice of Mining Location

LODE CLAIM

TO ALL WHOM IT MAY CONCERN:

This Mining Claim, the name of which is the Mountain View Extension Mining Claim, situate on land belonging to the United States of America, and in which there are valuable mineral deposits, was entered upon and lacated for the purpose of exploration and purchase by Joe M. Escapule a citizen of the United States

(LOCATOR MUST INSERT EITHER "A CITIZEN OF THE UNITED STATES," OR "WHO HAS DECLARED HIS INTENTION TO BECOME A CITIZEN OF THE UNITED STATES.")

the undersigned, on the 22nd day of June, 1968

The length of this claim is 1500 feet and 4 claim 1440 feet in a Easterly direction and 10 feet in a Westerly direction from the center of the discovery point, at which this notice is posted, lengthwise of the claim together with 300 feet in width of the surface grounds, on each side of the center of said claim. The general course of the lode deposit and premises is from the East to the West

The claim is situated and located in the Tombstone Mining District, in Cochise County in the State of Arizona, about 2,645 feet in a Southerly direction from the 1/4 corner on the North end of section 4, Twp 20S R 22E and is in the NW 1/4 of the SE 1/4 of sec 4, Twp 20S R 22E and about 2 miles in a westerly direction from Tombstone and borders the Mountain View Extension Mining claim No. 2 on the North side

The surface boundaries of the claim are marked upon the ground as follows:

Beginning at a wooden Post

at a point in a Easterly direction 1440 feet from the discovery point (at which this notice is posted), being in the center of the East end line of said claim; thence South 300 feet to a wooden Post, being the South East corner of said claim; thence West 1500 feet to a wooden Post being at the Southwest corner of said claim; thence North 300 feet to a wooden Post at the center of the West end of this claim; thence North 300 feet to a wooden Post, being at the North West corner of said claim; thence East 1500 feet to a wooden Post at the North East corner of said claim; thence South 300 feet to the place of beginning.

Dated and posted on the grounds this 22nd day of June, 1968

Arthur W. Lamb
John H. Escapule
Witness

Joe M. Escapule
Locator(s)

STATE OF ARIZONA } ss.
COUNTY OF COCHISE }

Witness my hand and Official Seal

JAMES O. DIXON
County Recorder

B. Shape
Deputy

Indexed	Photostat Compared	Blotted

$2.00
Fee ~~$1.00~~

I hereby certify that the within instrument was filed and recorded at request of
Joe M. Escapule
Box 275
Tombstone, Ariz.

Date JUN 24 1968 - 9 10 AM

Docket DKT 546

Page 70 No. 12330

MC 6151 734

RECEIVED
B... STATE OFFICE
SEP 10 00 AM '79
PHOENIX, ARIZONA

Notice of Mining Location

LODE CLAIM

TO ALL WHOM IT MAY CONCERN:

This Mining Claim, the name of which is the Mountain View Extension No. 2 Mining Claim, situate on land belonging to the United States of America, and in which there are valuable mineral deposits, was entered upon and lacated for the purpose of exploration and purchase by Joe M. Escapule a citizen of the United States

(LOCATOR MUST INSERT EITHER "A CITIZEN OF THE UNITED STATES," OR "WHO HAS DECLARED HIS INTENTION TO BECOME A CITIZEN OF THE UNITED STATES.")

the undersigned, on the 22nd day of June, 1968

The length of this claim is 1500 feet and of claim 1440 feet in a Easterly direction and 10 feet in a Westerly direction from the center of the discovery point, at which this notice is posted, lengthwise of the claim together with 300 feet in width of the surface grounds, on each side of the center of said claim. The general course of the lode deposit and premises is from the East to the West

The claim is situated and located in the Tombstone Mining District, in Cochise County in the State of Arizona, about 3,245 in a Southerly direction from the 1/4 corner on the North end of Section 4, Twp 20 S R 22 E and in the NW 1/4 of the SE 1/4 of section 4, Twp 20 S R 22 E and about 2 miles in a westerly direction from Tombstone and borders the Mountain View Extension Mining Claim No. 1 to the North and the Mountain View Extension Mining Claim No. 3 to the South

The surface boundaries of the claim are marked upon the ground as follows:

Beginning at a Wooden Post

at a point in a Easterly direction 1500 feet from the discovery point (at which this notice is posted), being in the center of the East end line of said claim; thence North 300 feet to a Wooden Post, being the North East corner of said claim; thence West 1500 feet to a Wooden Post being at the North West corner of said claim; thence South 300 feet to a Wooden Post at the center of the West end of this claim; thence South 300 feet to a Wooden Post, being at the South West corner of said claim; thence East 1500 feet to a Wooden Post at the South East corner of said claim; thence 300 feet to the place of beginning.

Dated and posted on the grounds this 22nd day of June, 1968

Arthur W. Lamb
John H. Escapule
Witness

Joe M. Escapule
Locator(s)

STATE OF ARIZONA } ss.
COUNTY OF COCHISE }

Witness my hand and Official Seal

JAMES O. DIXON
County Recorder

B. Dixon
Deputy

Indexed	Photostat Compared	Blotted

$2.00
Fee ~~$1.00~~

I hereby certify that the within instrument was filed and recorded at request of

Joe M. Escapule

Tombstone, Ariz.

Date JUN 24 1968 - 9 10 AM

Docket DKT 546

Page 71 No. 12331

735

A NC 61511

RECEIVED
BLM AZ STATE OFFICE
SEP 1 10 00 AM '79
PHOENIX, ARIZONA

Notice of Mining Location

LODE CLAIM

TO ALL WHOM IT MAY CONCERN:

This Mining Claim, the name of which is the Mountain View Extension No. 3 Mining Claim, situate on land belonging to the United States of America, and in which there are valuable mineral deposits, was entered upon and lacated for the purpose of exploration and purchase by Joe M. Escapule a citizen of the United States

(LOCATOR MUST INSERT EITHER "A CITIZEN OF THE UNITED STATES," OR "WHO HAS DECLARED HIS INTENTION TO BECOME A CITIZEN OF THE UNITED STATES.")

the undersigned, on the 22nd day of June, 1968

The length of this claim is 1500 feet and 4 claim 1440 feet in a Easterly direction and 10 feet in a Westerly direction from the center of the discovery point, at which this notice is posted, lengthwise of the claim together with 300 feet in width of the surface grounds, on each side of the center of said claim. The general course of the lode deposit and premises is from the East to the West

The claim is situated and located in the Tombstone Mining District, in Cochise County in the State of Arizona, about 3,845 in a Southerly direction from the 1/4 corner on the north end of Section 4 Twp 20S R22E and is in the N.W. 1/4 SE 1/4 and S.W. 3/4 SE 1/4 Sec. 4 Twp 20S R22E and about 2 miles west of Tombstone and borders the Mountain View Extension Mining Claim No. 2, to the north and borders the Mountain View Mining Claim No. 4 to the South.

The surface boundaries of the claim are marked upon the ground as follows:

Beginning at Wooden Post

at a point in a Easterly direction 1440 feet from the discovery point (at which this notice is posted), being in the center of the East end line of said claim; thence North 300 feet to a Wooden Post, being the North East corner of said claim; thence West 1500 feet to a Wooden Post being at the North West corner of said claim; thence South 300 feet to a Wooden Post at the center of the West end of this claim; thence South 300 feet to a Wooden Post, being at the South West corner of said claim; thence East 1500 feet to a Wooden Post at the South East corner of said claim; thence North 300 feet to the place of beginning.

Dated and posted on the grounds this 22nd day of June, 1968

Arthur W. Lamb
John H. Escapule
Witness

Joe M. Escapule
Locator(s)

STATE OF ARIZONA } ss.
COUNTY OF COCHISE }

Witness my hand and Official Seal

JAMES O. DIXON
County Recorder

B. [illegible] Deputy

Indexed	Photostat Compared	Blotted

Fee $2.00

I hereby certify that the within instrument was filed and recorded at request of

Joe M. Escapule

Tombstone, Ariz.

Date JUN 24 1968 - 9 10 AM

Docket DKT 546

Page 72 No. 12332

736

A MC 61512

RECEIVED
AZ STATE OFFICE
SEP 11 10 00 AM '70
PHOENIX, ARIZONA

Notice of Mining Location

LODE CLAIM

TO ALL WHOM IT MAY CONCERN:

This Mining Claim, the name of which is the Mountain View Extension No. 4 Mining Claim, situate on land belonging to the United States of America, and in which there are valuable mineral deposits, was entered upon and lacated for the purpose of exploration and purchase by Joe M. Escapule a citizen of the United States

(LOCATOR MUST INSERT EITHER "A CITIZEN OF THE UNITED STATES," OR "WHO HAS DECLARED HIS INTENTION TO BECOME A CITIZEN OF THE UNITED STATES.")

the undersigned, on the 22nd day of June, 1968

The length of this claim is 1500 feet and we claim 1440 feet in a Easterly direction and 10 feet in a Westerly direction from the center of the discovery point, at which this notice is posted, lengthwise of the claim together with 300 feet in width of the surface grounds, on each side of the center of said claim. The general course of the lode deposit and premises is from the East to the West

The claim is situated and located in the Tombstone Mining District, in Cochise County in the State of Arizona, about 4,445 in a Southerly direction from the 1/4 corner on the North End of Sec. 4, Twp 20 S R 22 E and about 2 miles in a Westerly direction from Tombstone and borders the Mountain View Extension Mining Claim No. 3 to the North and the Mountain View Extension Mining Claim No. 5 to the South and is in the SW 1/4 SE 1/4 Sec. 4 Twp 20 S R 22 E

The surface boundaries of the claim are marked upon the ground as follows:

Beginning at Wooden Post

at a point in a Easterly direction 1440 feet from the discovery point (at which this notice is posted), being in the center of the East end line of said claim; thence North 300 feet to a Wooden Post, being the North West corner of said claim; thence West 1500 feet to a Wooden Post being at the North West corner of said claim; thence South 300 feet to a Wooden Post at the center of the West end of this claim; thence South 300 feet to a Wooden Post, being at the South West corner of said claim; thence East 1500 feet to a Wooden Post at the South East corner of said claim; thence North 300 feet to the place of beginning.

Dated and posted on the grounds this 22nd day of June, 1968

Arthur W. Lamb
John H. Escapule
Witness

Joe M. Escapule
Locator(s)

STATE OF ARIZONA
COUNTY OF COCHISE } ss.

Witness my hand and Official Seal

JAMES O. DIXON
County Recorder

B. [illegible] Deputy

Indexed	Photostat Compared	Blotted

Fee $2.00

I hereby certify that the within instrument was filed and recorded at request of

Joe M. Escapule

Tombstone, Ariz.

Date JUN 24 1968 - 9 10 AM

Docket DKT 546

Page 73 No. 12333

731

A MC 61513

RECEIVED
BLM 47 STATE OFFICE
SEP 11 10 00 AM '79
PHOENIX, ARIZONA

Notice of Mining Location

LODE CLAIM

TO ALL WHOM IT MAY CONCERN:

This Mining Claim, the name of which is the Mountain View Extension No. 5 Mining Claim, situate on land belonging to the United States of America, and in which there are valuable mineral deposits, was entered upon and lacated for the purpose of exploration and purchase by Joe M. Escapule

A citizen of the United States

(LOCATOR MUST INSERT EITHER "A CITIZEN OF THE UNITED STATES," OR "WHO HAS DECLARED HIS INTENTION TO BECOME A CITIZEN OF THE UNITED STATES.")

the undersigned, on the 22nd day of June, 1968

The length of this claim is 1500 feet and I claim 1440 feet in a Easterly direction and 10 feet in a Westerly direction from the center of the discovery point, at which this notice is posted, lengthwise of the claim together with 300 feet in width of the surface grounds, on each side of the center of said claim. The general course of the lode deposit and premises is from the East to the West

The claim is situated and located in the Tombstone Mining District, in Cochise County in the State of Arizona, about 5,045 in a Southerly direction from the 1/4 corner on the north end of Sec. 4 Twp 20 S R 22 E and is in the S.W. 1/4 SE SE 1/4 Sec 4 Twp 20 S R 22 E and about 2 miles in a Westerly direction from Tombstone and borders the Mountain View Extension Mining Claim No. 4 to the north and borders the NW 1/4 NE 1/4 Sec 4 Twp 20 S R 22 E to the south

The surface boundaries of the claim are marked upon the ground as follows:

Beginning at Wooden Post

at a point in a Easterly direction 1440 feet from the discovery point (at which this notice is posted), being in the center of the East end line of said claim; thence North 300 feet to a Wooden Post, being the North East corner of said claim; thence West 1500 feet to a Wooden Post being at the North West corner of said claim; thence South 300 feet to a Wooden Post at the center of the West end of this claim; thence South 300 feet to a Wooden Post, being at the South West corner of said claim; thence East 1500 feet to a Wooden Post at the South East corner of said claim; thence North 300 feet to the place of beginning.

Dated and posted on the grounds this 22nd day of June, 1968

Certified W. Tamb
John H. Escapule
Witness

Joe M. Escapule
Locator(s)

STATE OF ARIZONA
COUNTY OF COCHISE } ss.

Witness my hand and Official Seal

JAMES O. DIXON
County Recorder

B. Gaps
Deputy

Indexed	Photostat Compared	Blotted

$2.00
Fee ~~$2.00~~

I hereby certify that the within instrument was filed and recorded at request of

Joe M. Escapule

Tombstone, Ariz

Date JUN 24 1968 - 9 10 AM

Docket DKT 546

Page 74 No. 12334

MUSTANG CLAIMS

275

MEMORANDUM June 2, 1969

TO: M. S. Horne

RE: Mining Claims with Apparent Current Valid Status in and near Charleston Area.

only valid claim known in area 6-27-84

(1) Mustang 1

Located 2/7/1950 by Frank Frederick. Assessment shaft approximately 120' deep. Runs generally northeast from the west line of the southwest 1/4 of Section 30, T 20 S, R 22 E.

East end line is west approximately 390' from the southwest corner Apache #11, and this claim lies in the area of Apache #14 and #15 and will control over the latter location.

(2) Faraway Hills

Now owned by Lawerance Clark. Purchased from Ray Dugan. Borders the southeast side of Section 30, Southeast 1/4. Cuts in diagonally to the State 1/4.

(3) The Quartzmite) All on the State SE 1/4, Section 30,
The Southside) except a small sliver of
The Full Moon) The Quartzite.

(4) There are located along the Charleston road a number of painted posts; many of them are on the State 1/4 (i.e. SE 1/4, Section 30). I could find no semblance of valid location or assessment work for claims if such they are. Mr. Clause, who has lived on the SE 1/4 of Section 30 for 13 years, advised me he had never seen any work, assessment or otherwise, in connection with these posts. It seems they were put in at the time Mr. Suiter made his sale to JSC.

As directed, I have located claims in Sections 30 and 31, T 20 S, R 22 E -- taking them in my name as Trustee for the owners you will name. These claims are the Apache Group numbered 1 through 26. Within 90 days, location drilling should be done and posts set on the south line of Claims 24, 25 and 26 and the north line of 11 and 12. As these are a contiguous group, one hole can serve for 20 claims (200' deep). Another hole 60' deep would complete the work. A 200' hole, correctly located, would probably be of considerable value for geology. Pending further geophysical work, locating further claims in Section 31 would probably not be advisable.

C. A. Cosgrove

CAC:ef

4426 E. Patricia
Tucson, AZ 85712

August 15, 1983

Robert Frederico
P. O. Box 104
Saint David, Arizona 85630

RE: Letter agreement - First right of refusal to option and/or purchase Mustang Claim Group, Tombstone Mining Distrct, Cochise County, Arizona, between owner Robert Frederico and interested purchaser, Thomas E. Waldrip, Jr.

Dear Mr. Frederico:

Please find following a proposed working agreement concerning the potential optioning of your Mustang claims in the Tombstone Mining District. This letter should not, however, be construed as an option to buy nor to sell said claims, but as an interim agreement for first right of refusal by myself or my assigns to option said claims under terms established herein below.

This preliminary pre-agreement is felt to be necessary due to conditions existing at the time of signing in regard to title of said claims. Rectification of these problems will allow us to go forward toward a final agreement on said claims.

This agreement covers mineral rights and other rights appurtent covered under and by virtue of Federal, state, and local rules and regulations pertaining to the location of certain unpatented lode mining claims known as the Mustang No. 1 and Mustang No. 2, in the Tombstone Mining District, Cochise County, State of Arizona; located more or less by meets and bounds in the E1/2 of Section 25, Township 20 South, Range 21 East, G. & S.R.B.M., and the W1/2 of Section 30, Township 20 South, Range 22 East, G. & S.R.B.M., more particularly described by documents officially recorded in said county under Book 1421, Page 173 through 175, copies of which are found in the official serial case file of the Bureau of Land Management, State of Arizona, under file A-Mc-105988 and 105989, containing 40 acres, more or less. Both parties, by indication of signatures found herein below, agree to proceed toward a finalized lease-option agreement on said claims upon clearance of title by owner, using the pre-established financial terms as follows:

1. Primary Exploration Period-

   6 months from date of signing lease-option contract to be compensated at a total sum of $750.00, payable on signing.

2. Predevelopment - development period

   A maximum of 12 months commencing at the start of 7 months from signing lease-option contract to be compensated at $250.00 per month for a total of $3,000.00, one half (1/2) of which ($1,500) could be used against future purchase down payment. Payments are due and payable on the 7th anniversary and each month thereafter.

3. Purchase-

   $20,000.00 purchase price ($10,000 per claim). Down payment will be a sum of $5,000.00, less any prepayment received under terms of the Predevelopment Development Period in 2. above. $250.00 per month payment for 60 months until purchase price payout is concluded ($20,000 - (less) $5,000.00 down = $15,000 - $250.00 per month payment = 60 months of payments). Payments on monthly installments are due and payable on the first day of each month.

4. Miscellaneous-

   A. Option or purchase of mineral rights may be terminated by buyer at any time during the purchase period upon written notice to seller, assuming payments are current, and that one month notice is given by registered mail. Failure to make or meet payment schedules herein above agreed to, will result in termination of this or subsequent agreements pertinent to the referenced claims. Under such circumstances, the lease/option terminates in total with all rights and responsibility to ownership reverting to the owner. Thomas E. Waldrip, Jr. and/or his assigns will have no further financial or legal obligations in regard to such claims nor to their original owner, Mr. Robert Frederico.

B. Further, this agreement allows Thomas E. Waldrip, Jr. or his assigns to enter upon said claims for the purpose of collecting scientific data related to the science of Geology and related professions prior to consumation of a lease/option contract. All raw data collected from the immediate area interior to the claim boundaries will be made available for inspection and/or copying by Mr. Frederico or his assigns at his expense.

C. Upon finalization of lease/option contract and initial payment of $750.00, as per terms and conditions set forth in Article 1, "Primary Exploration Period". Mr. Waldrip and/or his assign will have the sole responsibility to determine the methods, means and timing of development and associated mining activities and any ancillary activities associated with mining, milling and metallurgy.

D. Provisions related to annual expenditure for assessment work and required filing of such, shall be performed by Mr. Waldrip or his assigns commencing with the beginning of the primary exploration period and continuing there on after until the first of the following two:

1. Termination of lease/option contract, or

2. Purchase of mineral rights.

This agreement will remain binding upon both parties until the one or the other of the following:

1. Consumation of a lease-option contract, or

2. Termination at any time, provided there is mutual written correspondence by both parties to this affect.

Assuming that the foredrawn terms and conditions meet with acceptance, Mr. Frederico, please show your approval to this interim letter agreement by signing and dating both copies herein below and returning one copy to me.

Sincerely,

Thomas E. Waldrip, Jr.

TEW/ms

SIGNATURES INDICATE AGREEMENT TO THE ABOVE:

Thomas E. Waldrip, Jr. — August 25, 1983
Thomas E. Waldrip, Jr. — Date

Robert Frederico — Sept 7, 1983
Robert Frederico — Date

Prospect
Unlimited Group

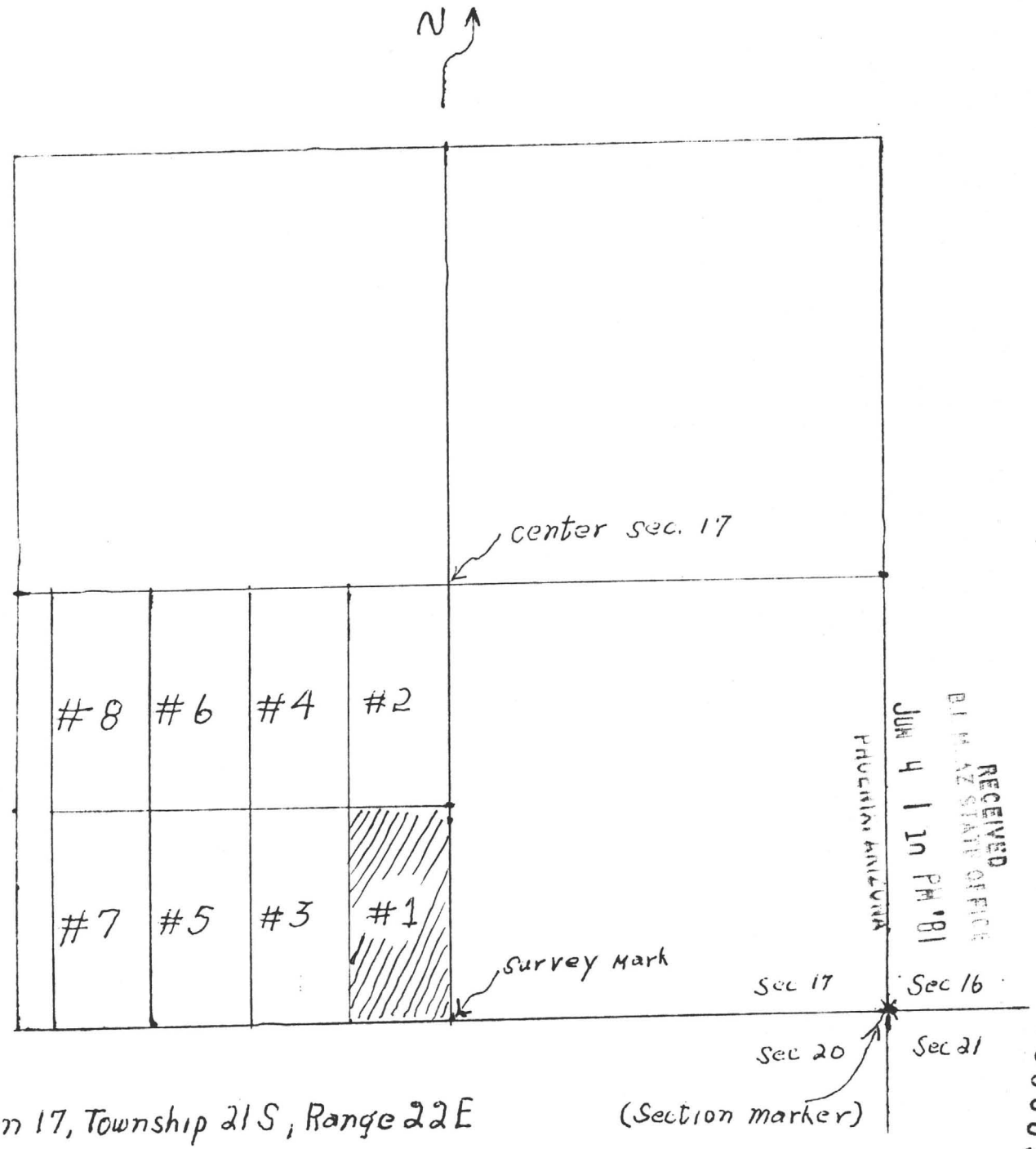

RECEIVED
BLM AZ STATE OFFICE
JUN 4 1 10 PM '81
PHOENIX, ARIZONA

A MC 130689

Section 17, Township 21 S, Range 22 E

Prospect Unlimited Claims 1 thru 8
Sect. 17 Township 21 S Range 22 E

734

STATE OF ARIZONA } ss.
County of COCHISE }

I hereby certify that the within instrument was filed and recorded APR 13 '81 - 9 55 AM

In Docket No. 1500, Page 11-12, at the request of Jack Branham Box 1074 Tombstone, Ariz. (85638)

Witness my hand and official seal.

CHRISTINE RHODES
County Recorder

Deputy Recorder

Fee No. 7797

Indexed: ✓

Compared: ✓

Photostated: ✓

Fees: $3.00

When recorded mail to:

NOTICE OF MINING CLAIM LOCATION

1. X Location ___ Amendment ___ Relocation
2. ___ Placer X Lode ___ Millsite
3. The name and address of the Locators:

Jack Branham Box 1074 Tombstone, Ariz 85638

4. The name of the claim is Prospect Unlimited #1
5. The date of the location is April 8, 1981
6. The claim is 1320 feet long and 600 feet wide. The distance from the Location monument to each end of the claim is 1300 feet in a South direction and 20 feet in a North direction.
7. The general course of the claim is from the NORTH to the SOUTH.
8. The location of the claim is in Section 17, Township 21 S, Range 22E G&SRB&M, Tombstone Mining District, Cochise County, Arizona.
9. If amending or relocating, the previous claim name was _____ recorded in Docket ____, Book ____, _____ Mining District, _____ County, Arizona.
10. The location of the claim with reference to a natural object or permanent monument is:

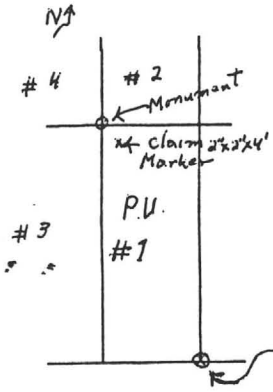

Approx 9 MI SW of Tombstone. 2640' W of section marker 17 To Survey mark at beginning point. 1320' N, 600' W To monument 1320 S, 600' E To beggining point. See attached plat of group of prospect Unlimited claims.

2640' west of section marker sec. 17, 16, 20 + 21

Date 4-10-81 Witness

Jack Branham
Signature

STATE OF ARIZONA } ss. I hereby certify that the within instrument was filed and recorded APR 13 '81 9 55 AM
County of [redacted])

In Docket No. 1500, Page 13-14, at the request of Jack Branham, Box 1074 Tombstone, Ariz. (85638)

Witness my hand and official seal.

CHRISTINE RHODES
County Recorder

J. Vasq
Deputy Recorder

When recorded mail to:

Fee No. 7798 740
Indexed: JM
Compared:
Photostated: MJ
Fees: $3.00

NOTICE OF MINING CLAIM LOCATION

1. X Location ___ Amendment ___ Relocation
2. ___ Placer X Lode ___ Millsite
3. The name and address of the Locators:

Jack Branham Box 1074 Tombstone, Ariz 85638

A MC 130690

4. The name of the claim is Prospect Unlimited #2
5. The date of the location is April 8, 1981
6. The claim is 1320 feet long and 600 feet wide. The distance from the Location monument to each end of the claim is 1300 feet in a North direction and 20 feet in a South direction.
7. The general course of the claim is from the South to the North.
8. The location of the claim is in Section 17, Township 21S, Range 22E G&SRB&M, Tombstone Mining District, Cochise County, Arizona.
9. If amending or relocating, the previous claim name was _____ recorded in Docket ____, Book ____, _____ Mining District, _____ County, Arizona.
10. The location of the claim with reference to a natural object or permanent monument is:

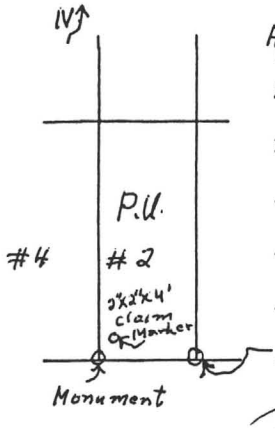

Approx 9 mi SW of Tombstone. 2640' W and 1320' N of sec. marker 17. Hence running 1320' N, 600' W, 1320' S. to monument 600 E. to starting point.

See attached plat of group of prospect unlimited claims.

2640' W. and 1320' N. of section marker sec. 17, 16, 20 + 21

Date 4-10-81 [signature] Witness

Jack Branham
Signature

RECEIVED
P.I. MAZ. STATE OFFICE
JUN 4 11 10 PM '81
PHOENIX, ARIZONA

STATE OF ARIZONA } ss
County of COCHISE

I hereby certify that the within instrument was filed and recorded APR 13 '81 9:55 AM

In Docket No. 1500, Page 15-16, at the request of Jack Branham, Tombstone, Ariz.

Witness my hand and official seal.

CHRISTINE RHODES
County Recorder

Deputy Recorder

Fee No. 7799

Indexed: (85638)

Compared:

Photostated:

Fees: $3.00

When recorded mail to:

NOTICE OF MINING CLAIM LOCATION

1. X Location ___ Amendment ___ Relocation
2. ___ Placer X Lode ___ Millsite
3. The name and address of the Locators:

Jack Branham Box 1074 Tombstone, Ariz. 85638

A MC 130690

4. The name of the claim is Prospect Unlimited #3
5. The date of the location is April 8, 1981
6. The claim is 1320 feet long and 600 feet wide. The distance from the location monument to each end of the claim is 1300 feet in a South direction and 20 feet in a North direction.

RECEIVED JUN 4 10 AM '81 BLM ARIZONA STATE OFFICE PHOENIX, ARIZONA

7. The general course of the claim is from the North to the South.
8. The location of the claim is in Section 17, Township 21S, Range 22E G&SRB&M, Tombstone Mining District, Cochise County, Arizona.
9. If amending or relocating, the previous claim name was _____ recorded in Docket ____, Book ____, _____ Mining District, _____ County, Arizona.
10. The location of the claim with reference to a natural object or permanent monument is:

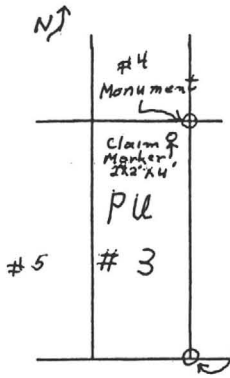

Approx. 9MI SW of Tombstone. 3240' W of section marker 17. 1320' N to monument, 600' W, 1320' S, 600' E to starting point.

See attached plat of group of prospect Unlimited claims.

3240' W of section marker sec. 17, 16, 20 + 21

Date 4-10-81 Witness

Jack Branham
Signature

DKT 1500 PAGE 15

742

STATE OF ARIZONA } ss.
County of COCHISE)

I hereby certify that the within instrument was filed and recorded APR 13 '81 -9 55 AM

In Docket No. 1500, Page 17-18, at the request of Jack Branham Tombstone

Witness my hand and official seal.

CHRISTINE RHODES
County Recorder

Deputy Recorder

Fee No. 7800

Indexed:

Compared:

Photostated:

Fees: $3.00

When recorded mail to:

NOTICE OF MINING CLAIM LOCATION

1. X Location ___ Amendment ___ Relocation
2. ___ Placer X Lode ___ Millsite
3. The name and address of the Locators:

Jack Branham Box 1074 Tombstone, Ariz 85638

4. The name of the claim is Prospect Unlimited #4
5. The date of the location is April 8, 1981
6. The claim is 1320 feet long and 600 feet wide. The distance from the Location monument to each end of the claim is 1300 feet in a North direction and 20 feet in a South direction.
7. The general course of the claim is from the South to the North.
8. The location of the claim is in Section 17, Township 21S, Range 22E G&SRB&M, Tombstone Mining District, Cochise County, Arizona.
9. If amending or relocating, the previous claim name was _____ recorded in Docket ____, Book ____, _____ Mining District, _____ County, Arizona.
10. The location of the claim with reference to a natural object or permanent monument is:

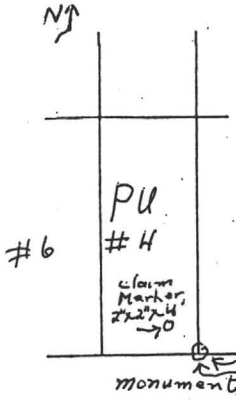

Approx. 9 mi SW of Tombstone. 3240'W and 1320' N of sec. marker 17
Starting at monument 1320'N, 600'W, 1320S and 600'E back to starting point
See attached plat of group of Prospect Unlimited claims.

3240'W and 1320'N of sec. marker 17, 16, 20 & 21

Date 4-10-81 Witness

Jack Branham
Signature

DKT 1500 PAGE 17

STATE OF ARIZONA) ss. hereby certify that the within instrument was
County COCHISE) filed and recorded APR 13 '81 - 9 55 AM

In Docket No. 1500, Page 19-26, at the request of Jack Branham, Tombstone, Ariz.

Witness my hand and official seal.

CHRISTINE RHODES
County Recorder

J. Vaage
Deputy Recorder

Fee No. 7801 743

Indexed: VM

Compared: Ariz.

Photostated: MJ

Fees: $3.00

When recorded mail to:

NOTICE OF MINING CLAIM LOCATION

1. X Location ___ Amendment ___ Relocation
2. ___ Placer X Lode ___ Millsite
3. The name and address of the Locators:

Jack Branham Box 1074 Tombstone, Ariz 85638

4. The name of the claim is Prospect Unlimited #5
5. The date of the location is April 8, 1981
6. The claim is 1320 feet long and 600 feet wide. The distance from the Location monument to each end of the claim is 1300 feet in a South direction and 20 feet in a North direction.
7. The general course of the claim is from the North to the South.
8. The location of the claim is in Section 17, Township 21S, Range 22E G&SRB&M, Tombstone Mining District, Cochise County, Arizona.
9. If amending or relocating, the previous claim name was _____ recorded in Docket ____, Book ____, _____ Mining District, _____ County, Arizona.
10. The location of the claim with reference to a natural object or permanent monument is:

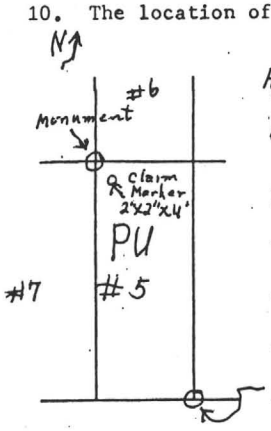

Approx. 9 MI SW Tombstone, 3840' W of sect. marker 17 1320' N, 600' W to monument 1320 S, 600' E to starting point.

See attached plat of group of Prospect Unlimited claims

3840' W of sec. marker 17, 16, 20 & 21

Date 4-10-81 [signature] Witness

Jack Branham
Signature

A#C 130693
RECEIVED
JUN 4 1 10 PM '81
PROVENIENCE, ARIZONA

STATE OF ARIZONA) ss. hereby certify that the within instrument was
County of COCHISE) filed and recorded

APR 13 '81 -9 55 AM

In Docket No. 1500, Page 21-22, at the request of Jack Branham, Tombstone, Ariz.

Witness my hand and official seal.

CHRISTINE RHODES
County Recorder

J. Vasq
Deputy Recorder

When recorded mail to:

COUNTY OF COCHISE ARIZONA

Fee No. 7802

Indexed:

Compared:

Photostated:

Fees: $3.00

NOTICE OF MINING CLAIM LOCATION

1. X Location ___ Amendment ___ Relocation
2. ___ Placer X Lode ___ Millsite

3. The name and address of the Locators:

Jack Branham Box 1074 Tombstone, Ariz 85638

4. The name of the claim is Prospect Unlimited #6
5. The date of the location is April 8, 1981
6. The claim is 1320 feet long and 600 feet wide. The distance from the Location monument to each end of the claim is 1300 feet in a North direction and 20 feet in a South direction.
7. The general course of the claim is from the South to the North.
8. The location of the claim is in Section 17, Township 21S, Range 22E G&SRB&M, Tombstone Mining District, Cochise County, Arizona.
9. If amending or relocating, the previous claim name was _____ recorded in Docket ____, Book ____, _____ Mining District, _____ County, Arizona.
10. The location of the claim with reference to a natural object or permanent monument is:

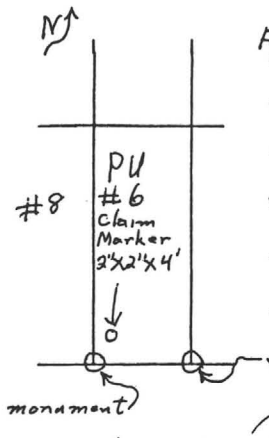

Approx 9 MI SW Tombstone. 3840'W and 1320'N of sect marker 17
1320'N, 600'W, 1320'S to monument and 600'E to starting point.
See attached plat of prospect Unlimited claims

3840'W and 1320'N of sect. marker 17, 16, 20 + 21

Date 4-10-81 [signature] Witness

Jack Branham
Signature

RECEIVED
JUN 4 1 10 PM '81
PROCESSING DIVISION

MC 130694

STATE OF ARIZONA } ss. I hereby certify that the within instrument was
County of COCHISE } filed and recorded APR 13 '81 - 9 55 AM

In Docket No. 1500, Page 23-24, at the request of Jack Branham, Tombstone, Ariz

Witness my hand and official seal.

CHRISTINE RHODES
County Recorder

J. Vasquez
Deputy Recorder

Fee No. 7803 745

Indexed: VM

Compared: (85638)

Photostated: mg

Fees: $ $3.00

When recorded mail to:

NOTICE OF MINING CLAIM LOCATION

1. X Location ___ Amendment ___ Relocation
2. ___ Placer X Lode ___ Millsite
3. The name and address of the Locators:

Jack Branham Box 1074 Tombstone, Ariz 85638

A MC 130695

4. The name of the claim is Prospect Unlimited #7
5. The date of the location is April 8, 1981
6. The claim is 1320 feet long and 600 feet wide. The distance from the Location monument to each end of the claim is 1300 feet in a South direction and 20 feet in a North direction.
7. The general course of the claim is from the North to the South.
8. The location of the claim is in Section 17, Township 21S, Range 22E G&SRB&M, Tombstone Mining District, Cochise County, Arizona.
9. If amending or relocating, the previous claim name was _____ recorded in Docket ____, Book ____, _____ Mining District, _____ County, Arizona.
10. The location of the claim with reference to a natural object or permanent monument is:

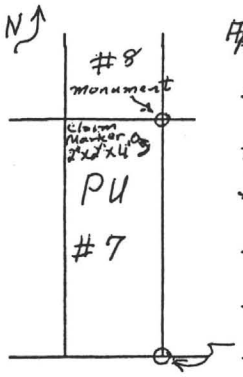

Approx. 9 mi SW Tombstone, 4440' W of sect. marker 17. 1320' N to monument, 600' W, 1320' S and 600' E to starting point.

See attached plat of Prospect Unlimited claims

4440' W of sect. marker 17, 16, 20 & 21

Date 4-10-81 [signature] Witness

Jack Branham
Signature

STATE OF ARIZONA } ss.
County [redacted] }

I hereby certify that the within instrument was filed and recorded APR 13 '81 - 9 55 AM

In Docket No. 1500, Page 25-26, at the request of Jack Branham

Witness my hand and official seal.

CHRISTINE RHODES
County Recorder

J. Vasquez
Deputy Recorder

When recorded mail to:

Fee No. 7804

Indexed: Tombstone, Ariz.

Compared:

Photostated:

Fees: $ 13.00

NOTICE OF MINING CLAIM LOCATION

1. X Location ___ Amendment ___ Relocation
2. ___ Placer X Lode ___ Millsite
3. The name and address of the Locators:

Jack Branham Box 1074 Tombstone, Ariz 85638

4. The name of the claim is Prospect Unlimited # 8
5. The date of the location is April 8, 1981
6. The claim is 1320 feet long and 600 feet wide. The distance from the Location monument to each end of the claim is 1300 feet in a North direction and 20 feet in a South direction.
7. The general course of the claim is from the South to the North.
8. The location of the claim is in Section 17, Township 21S, Range 22E G&SRB&M, Tombstone Mining District, Cochise County, Arizona.
9. If amending or relocating, the previous claim name was _____ recorded in Docket ____, Book ____, _____ Mining District, _____ County, Arizona.
10. The location of the claim with reference to a natural object or permanent monument is:

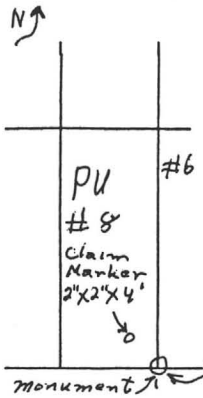

Approx 9MI SW Tombstone 4440' W 1320' N of sect. marker 17 starting at monument 1320' N, 600' W., 1320' S and 600' E to monument and starting point.
See attached plat of Prospect Unlimited claims

4440' W and 1320' N of sect. marker 17, 16, 20 + 21

Date 4-10-81 Witness

Jack Branham
Signature

Pay Group

RAY #1 447

A MC 183301

NOTICE OF LOCATION
(Lode)

NOTICE IS HEREBY GIVEN that the RAY #1 lode mining claim was located by R.A. HAMILTON, Agent, whose address is P.O. Box 5843, Tucson, Arizona 85703, on June 1, 1982

This claim is 1,500 feet in length along the vein or deposit of mineral-bearing rock in place and 600 feet in width (300 feet on either side of the center line of the claim), forming a claim in the shape of a parallelogram. The general course of the claim is North-South. This notice is posted at the North-East corner of the claim, which location monument is in Section 33, Township 20 South, Range 22 East, G&SRB&M.

The claim is situated in the Tombstone Mining District approximately 5 1/2 miles South-West from Tombstone 1 and falls within the S.W. 1/4 2 of Section(s) 33, Township 20 South, Range 22 East, G&SRB&M, Cochise County, Arizona.

The North-East Corner of this claim lies 1,600 feet on a bearing of N. 22° E. from the South-West Corner of Section 33, Township 20 South, Range 22 East, G&SRB&M.

RECEIVED
B.L.M. ... STATE OFFICE
AUG 20 10 PM '82
... ARIZONA

R.A. Hamilton - Agent
Locator

STATE OF ARIZONA
COUNTY OF COCHISE] SS.

I HEREBY CERTIFY THAT THE WITHIN INSTRUMENT WAS FILED AND RECORDED AT REQUEST OF:

WITNESS MY HAND AND OFFICIAL SEAL
CHRISTINE RHODES, COUNTY RECORDER

FEE $ 13.00 Alamo

DEPUTY DRAFT

DATE JUN 28 '82 -3 30 PM

INDEXED | PHOTOSTAT COMPARED | MAILED

DOCKET 1600 PAGE 418 419 NO 12046

DKT 1600 PAGE 418

P[illegible] THE RAY #1 ( ) LODE CLAIM
( ) PLACER CLAIM
( ) MILL SITE

Cochise County, Arizona

Range 22 East

RAY #1 148

A MC 183301

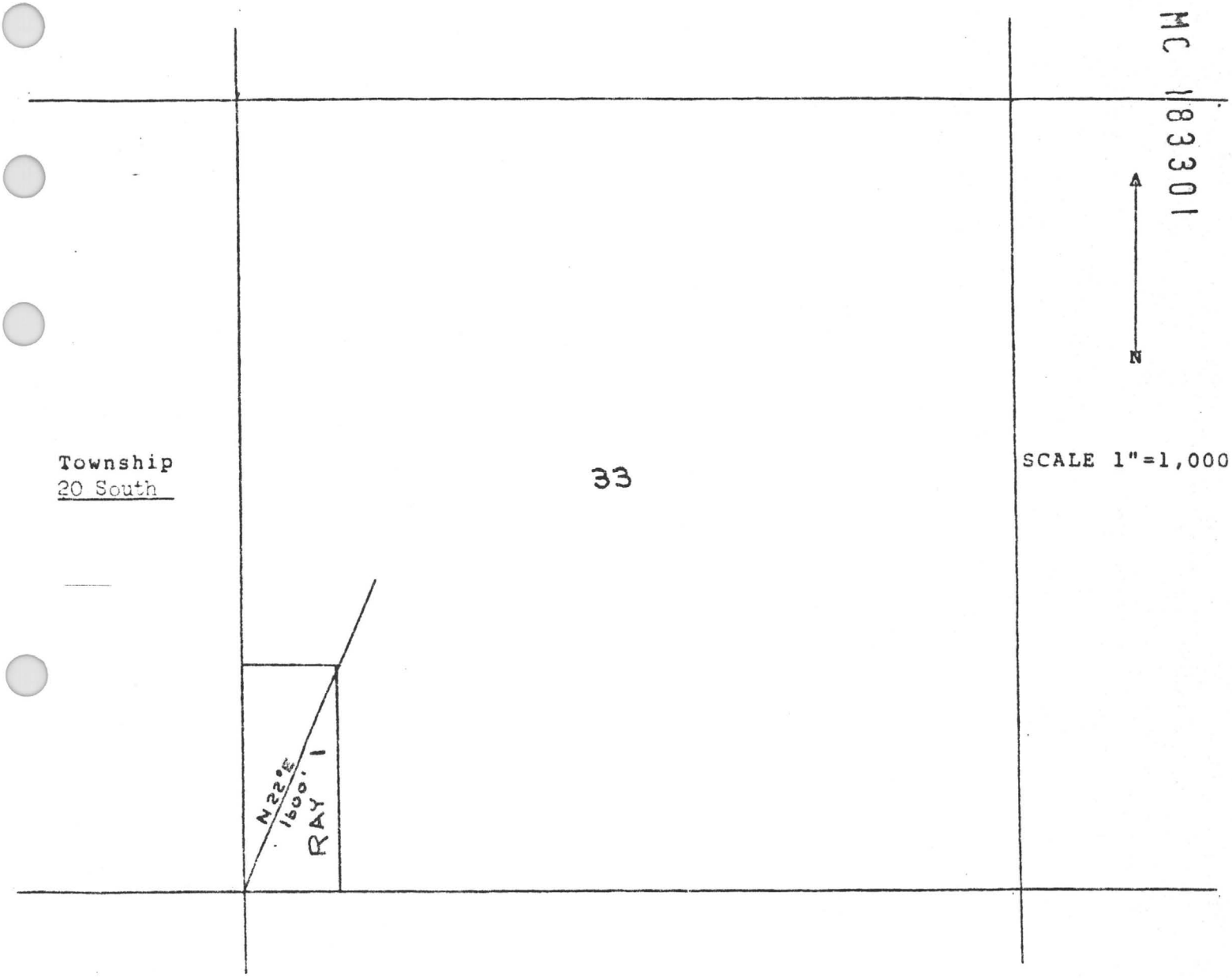

The bearings and distances between the corners of this claim are as follows:

Beginning at the N.E. Corner, a 2" X 2" monument, which is the Location Corner of this Claim; thence S., a distance of 1,500 feet to the S.E. Corner, a 2" X 2" monument; thence W. a distance of 600 feet to the S.W. Corner; a 2" X 2" monument; thence N., a distance of 1,500 feet to the N.W. Corner, a 2" X 2" monument; thence E. a distance of 600 feet to the point of beginning. The N.E. Corner of the claim bears N. 22° E., a distance of 1,600 feet from the (Quarter) Section Corner, common to Sections 32 and 33, Township 20 S., Range 22 E., G&SRB&M.

DKT 1363 PAGE 252 DKT 1600 PAGE 419

RAY #2 749

A MC 183302

NOTICE OF LOCATION
(Lode)

NOTICE IS HEREBY GIVEN that the RAY #2 lode mining claim was located by R.A. HAMILTON, Agent whose address is P.O. Box 5843, Tucson, Arizona 85703 on June 1, 1982.

This claim is 1,500 feet in length along the vein or deposit of mineral-bearing rock in place and 600 feet in width (300 feet on either side of the center line of the claim), forming a claim in the shape of a parallelogram. The general course of the claim is North-South. This notice is posted at the North-West corner of the claim, which location monument is in Section 33, Township 20 South, Range 22 East, G&SRB&M.

The claim is situated in the Tombstone Mining District approximately 5 1/2 miles South-West from Tombstone 1 and falls within the S.W. 1/4 2 of Section(s) 33, Township 20 South, Range 22 East, G&SRB&M, Cochise County, Arizona.

The North-West Corner of this claim lies 1,600 feet on a bearing of N. 22° E. from the South-West Corner of Section 33, Township 20 South, Range 22 East, G&SRB&M.

RECEIVED
B.L.M. STATE OFFICE
AUG 20 10 PM '82
TUCSON, ARIZONA

R.A. Hamilton Agent
Locator

STATE OF ARIZONA
COUNTY OF COCHISE } SS.

WITNESS MY HAND AND OFFICIAL SEAL
CHRISTINE RHODES, COUNTY RECORDER

DEPUTY

INDEXED	PHOTOSTAT COMPARED	BLOTTED
V AM		

I HEREBY CERTIFY THAT THE WITHIN INSTRUMENT WAS FILED AND RECORDED AT REQ. OF ...

FEE $ $3.00 Alamco

DRAFT JUN 28 '82 3 30 PM

DATE 1600

DOCKET PAGE 420 421 NO 12047

DKT 1600 PAGE 420

PLAT OF THE RAY #2) PLACER CLAIM
) MILL SITE

Cochise County, Arizona

RAY #2

Range 22 East

A MC 183302

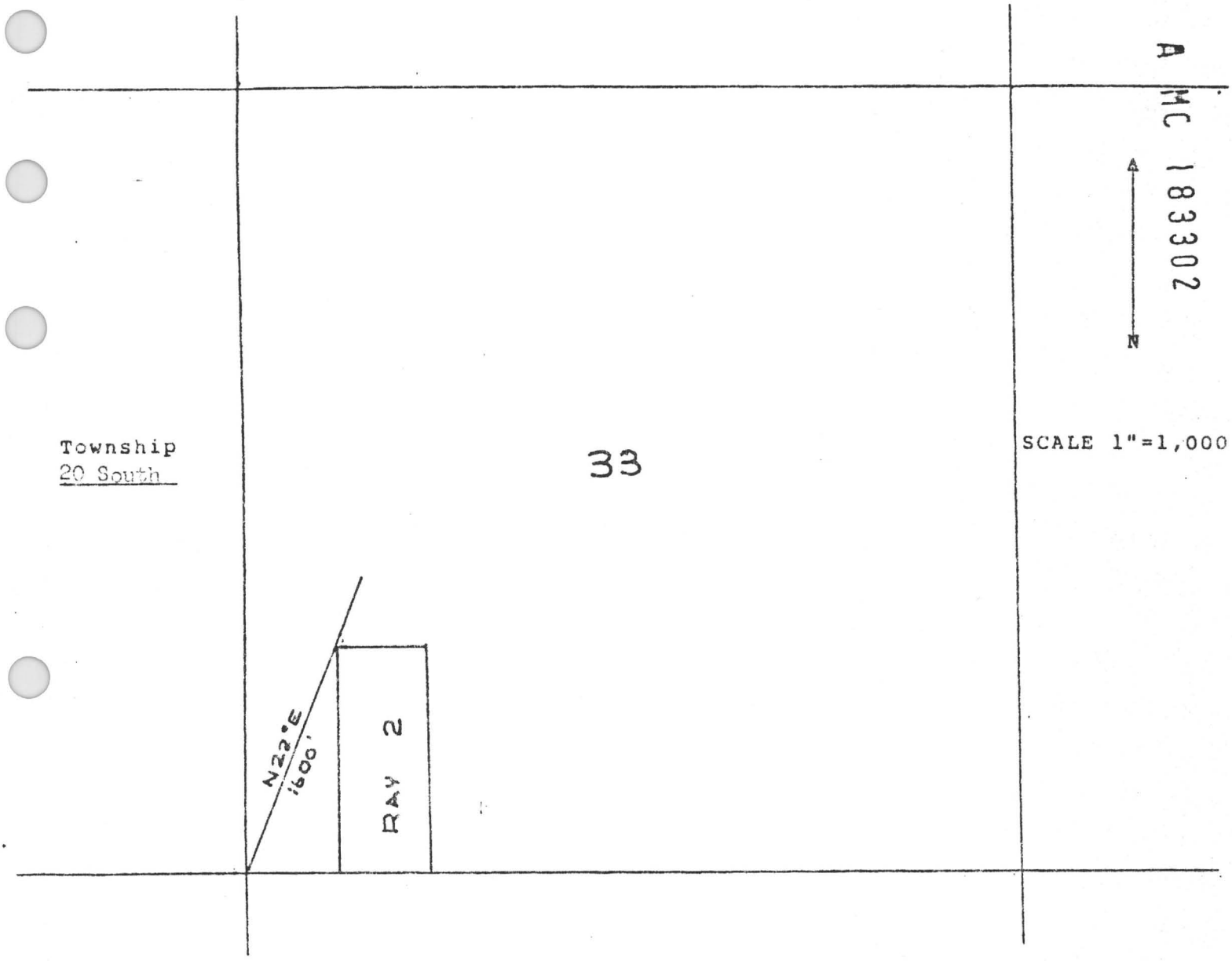

The bearings and distances between the corners of this claim are as follows:

Beginning at the N.W. Corner, a 2" X 2" monument, which is the Location Corner of this Claim; thence E., a distance of 600 feet to the N.E. Corner, a 2" X 2" monument; thence S. a distance of 1,500 feet to the S.E. Corner; a 2" X 2" monument; thence W., a distance of 600 feet to the S.W. Corner, a 2" X 2" monument; thence N. a distance of 1,500 feet to the point of beginning. The N.W. Corner of the claim bears N. 22° E., a distance of 1,600 feet from the (Quarter) Section Corner, common to Sections 32 and 33, Township 20 S., Range 22 E., G&SRB&M.

BK 1600 PAGE 421

BK 1363 PAGE 254

RAY # 3 1/61

A MC 183303

NOTICE OF LOCATION
(Lode)

NOTICE IS HEREBY GIVEN that the RAY #3 lode mining claim was located by R.A. HAMILTON, Agent whose address is P.O. Box 5843, Tucson, Arizona 85703 on June 1, 1982.

This claim is 1,500 feet in length along the vein or deposit of mineral-bearing rock in place and 600 feet in width (300 feet on either side of the center line of the claim), forming a claim in the shape of a parallelogram. The general course of the claim is North-South. This notice is posted at the North-East corner of the claim, which location monument is in Section 33, Township 20 South, Range 22 East, G&SRB&M.

The claim is situated in the Tombstone Mining District approximately 5 1/2 miles South-West from Tombstone 1 and falls within the South-West 1/4 2 of Section(s) 33, Township 20 South, Range 22 East, G&SRB&M, Cochise County, Arizona.

The North-East Corner of this claim lies 2,350 feet on a bearing of N. 51° E. from the South-West Corner of Section 33, Township 20 South, Range 22 East, G&SRB&M.

R.A. Hamilton AGENT
Locator

STATE OF ARIZONA
COUNTY OF COCHISE] SS.

WITNESS MY HAND AND OFFICIAL SEAL
CHRISTINE RHODES, COUNTY RECORDER
DEPUTY

I HEREBY CERTIFY THAT THE WITHIN INSTRUMENT WAS FILED AND RECORDED AT REQUEST OF: Alamco
FEE $ 3.00
DRAFT
DATE JUN 28 '82 - 3 30 PM
DOCKET 1600 PAGE 422 423 NO. 12048

DKT 1600 PAGE 422

INDEXED	PHOTOSTAT COMPARED	BLOTTED
V M		

PLAT OF THE RAY #3) PLACER CLAIM
) MILL SITE

Cochise County, Arizona

RAY # 3/5

Range 22 East

A MC 183303

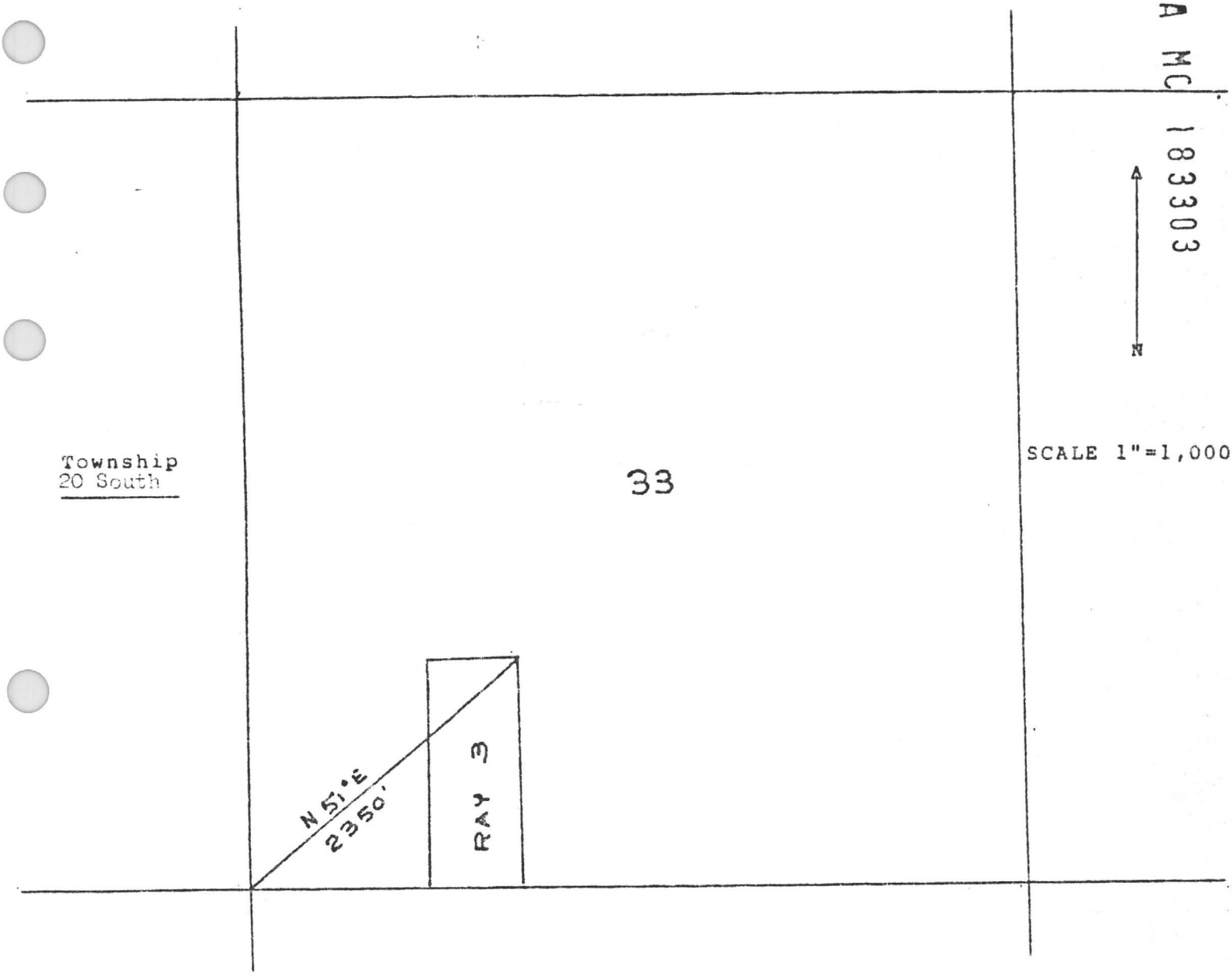

The bearings and distances between the corners of this claim are as follows:

Beginning at the N.E. Corner, a 2" X 2" monument, which is the Location Corner of this Claim; thence S., a distance of 1,500 feet to the S.E. Corner, a 2" X 2" monument; thence W. a distance of 600 feet to the S.W. Corner; a 2" X 2" monument; thence N., a distance of 1,500 feet to the N.W. Corner, a 2" X 2" monument; thence E. a distance of 600 feet to the point of beginning. The N.E. Corner of the claim bears N. 51° E., a distance of 2,350 feet from the (Quarter) Section Corner, common to Sections 32 and 33, Township 20 S., Range 22 E., G&SRB&M.

BK 1600 PAGE 423

BK 1363 PAGE 256

RAY# 4/753

A MC-18-3304

NOTICE OF LOCATION
(Lode)

NOTICE IS HEREBY GIVEN that the RAY #4 lode mining claim was located by R.A. HAMILTON, Agent whose address is P.O. Box 5843, Tucson, Arizona 85703 on June 1, 1982.

This claim is 1,500 feet in length along the vein or deposit of mineral-bearing rock in place and 600 feet in width (300 feet on either side of the center line of the claim), forming a claim in the shape of a parallelogram. The general course of the claim is North-South. This notice is posted at the North-West corner of the claim, which location monument is in Section 33, Township 20 South, Range 22 East, G&SRB&M.

The claim is situated in the Tombstone Mining District approximately 5 1/2 miles South-West from Tombstone 1 and falls within the S.W. 1/4 2 of Section(s) 33, Township 20 South, Range 22 East, G&SRB&M, Cochise County, Arizona.

The North-West Corner of this claim lies 2,350 feet on a bearing of N. 51° E. from the South-West Corner of Section 33, Township 20 South, Range 22 East, G&SRB&M.

RECEIVED
B.L.M. STATE OFFICE
AUG 20 10 PM '82
TUCSON, ARIZONA

COUNTY OF COCHISE ARIZONA

R.A. Hamilton AGENT
Locator

STATE OF ARIZONA
COUNTY OF COCHISE } SS.
WITNESS MY HAND AND OFFICIAL SEAL
CHRISTINE RHODES, COUNTY RECORDER
DEPUTY

I HEREBY CERTIFY THAT THE WITHIN INSTRUMENT WAS FILED AND RECORDED AT REQUEST OF:
FEE $ 33.00 Alanco
DRAFT JUN 28 '82 -3 30 PM
DATE
DOCKET 1600 PAGE 424 NO. 12049

DKT 1600 PAGE 424

INDEXED | PHOTOSTATIC COMPARED | NOTED

PLAT OF THE RAY #4) PLACER CLAIM
) MILL SITE

Cochise County, Arizona

RAY # 4 754

Range 22 East

A MC 183304

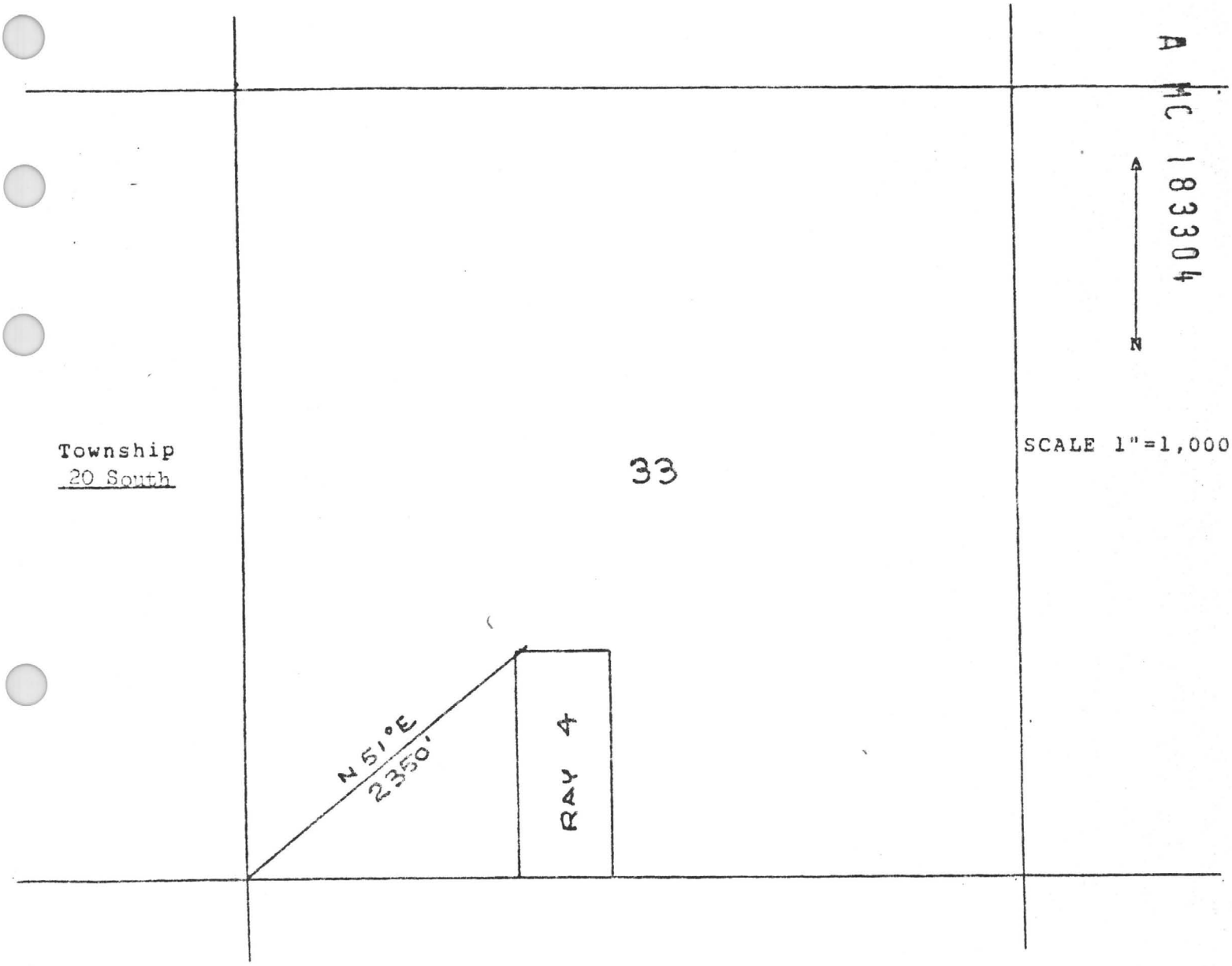

The bearings and distances between the corners of this claim are as follows:

Beginning at the N.W. Corner, a 2" X 2" monument, which is the Location Corner of this Claim; thence E., a distance of 600 feet to the N.E. Corner, a 2" X 2" monument; thence S. a distance of 1,500 feet to the S.E. Corner; a 2" X 2" monument; thence W., a distance of 600 feet to the S.W. Corner, a 2" X 2" monument; thence N. a distance of 1,500 feet to the point of beginning. The N.W. Corner of the claim bears N. 51° E., a distance of 2,350 feet from the (Quarter) Section Corner, common to Sections 32 and 33, Township 20 S., Range 22 E., G&SRB&M.

Ray # 5 155

AMC 183305

NOTICE OF LOCATION
(Lode)

NOTICE IS HEREBY GIVEN that the RAY #5 lode mining claim was located by R.A. HAMILTON, Agent whose address is P.O. Box 5843, Tucson, Arizona 85703 on June 1, 19 82.

This claim is 1,500 feet in length along the vein or deposit of mineral-bearing rock in place and 600 feet in width (300 feet on either side of the center line of the claim), forming a claim in the shape of a parallelogram. The general course of the claim is North-South. This notice is posted at the North-East corner of the claim, which location monument is in Section 33, Township 20 South, Range 22 East, G&SRB&M.

The claim is situated in the Tombstone Mining District approximately 5 1/2 miles South-West from Tombstone 1 and falls within the S.W. 1/4 and S.E. 1/4 2 of Section(s) 33, Township 20 South, Range 22 East, G&SRB&M, Cochise County, Arizona.

The North-East Corner of this claim lies 3,350 feet on a bearing of N. 64° 30' E. from the South-West Corner of Section 33, Township 20 South, Range 22 East, G&SRBM.

RECEIVED
B.L.M. ARIZONA STATE OFFICE
AUG 20 10 01 AM '82
TUCSON, ARIZONA

R.A. Hamilton AGENT
Locator

STATE OF ARIZONA
COUNTY OF COCHISE } SS.

WITNESS MY HAND AND OFFICIAL SEAL
CHRISTINE RHODES, COUNTY RECORDER

DEPUTY

I HEREBY CERTIFY THAT THE WITHIN INSTRUMENT WAS FILED AND RECORDED AT REQUEST OF: Alamo

FEE $ 13.00

DRAFT

JUN 28 82 - 3 30 PM

DOCKET 1600 PAGE 426 NO 12050

427

INDEXED

DKT 1600 PAGE 426

PLAT OF THE RAY #5) PLACER CLAIM
) MILL SITE

Cochise County, Arizona

Range 22 East

Ray # 5

736

A MC 183305

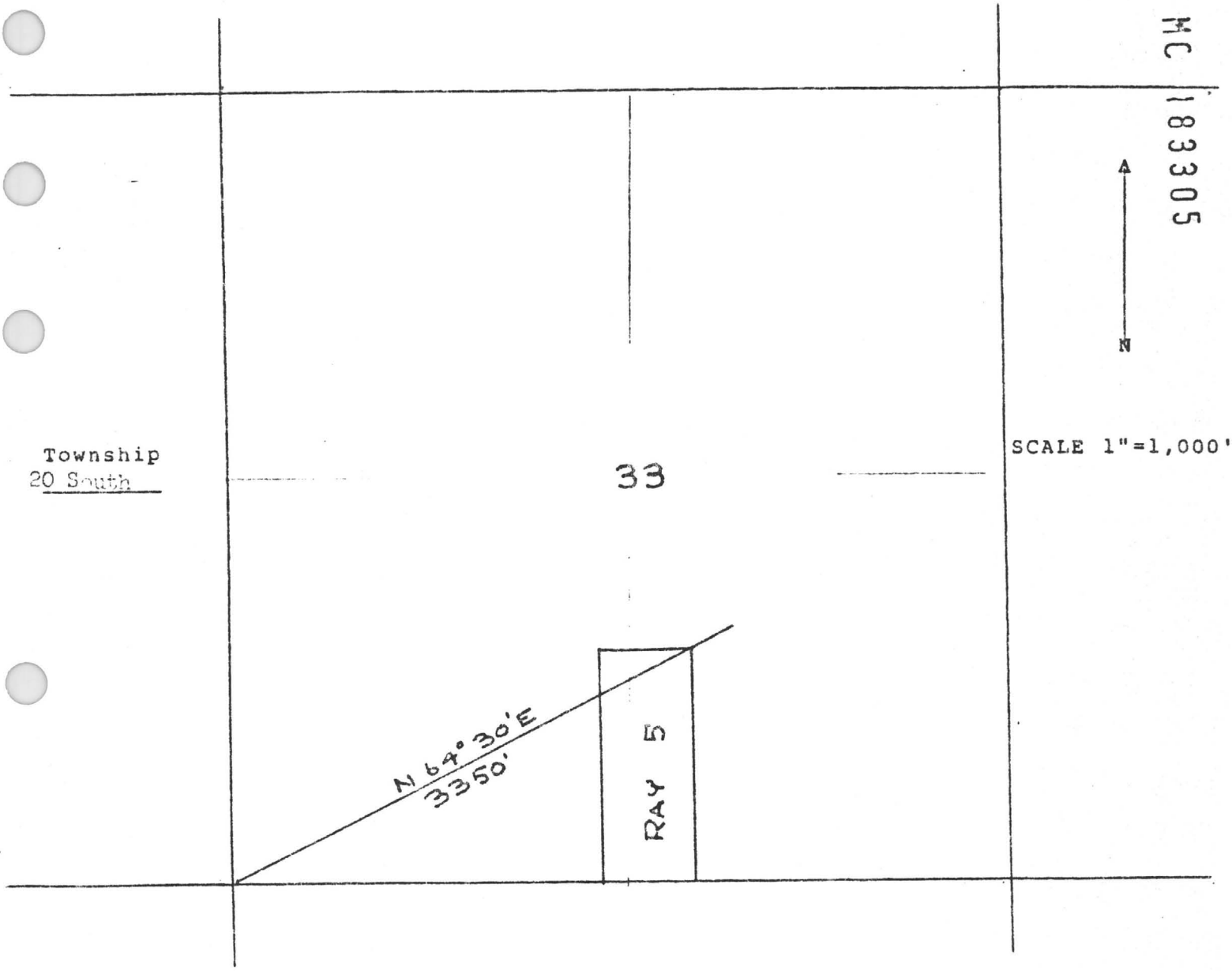

The bearings and distances between the corners of this claim are as follows:

Beginning at the N.E. Corner, a 2" X 2" monument, which is the Location Corner of this Claim; thence S., a distance of 1,500 feet to the S.E. Corner, a 2" X 2" monument; thence W. a distance of 600 feet to the S.W. Corner; a 2" X 2" monument; thence N., a distance of 1,500 feet to the N.W. Corner, a 2" X 2" monument; thence E. a distance of 600 feet to the point of beginning. The N.E. Corner of the claim bears N. 64° 30' E., a distance of 3,350 feet from the (Quarter) Section Corner, common to Sections 32 and 33, Township 20 S., Range 22 E., G&SRB&M.

BK 1600 PAGE 427

BK 1363 PAGE 260

Ray # 6

A MC 18330-6 757

NOTICE OF LOCATION
(Lode)

NOTICE IS HEREBY GIVEN that the RAY #6 lode mining claim was located by R.A. HAMILTON, Agent whose address is P.O. Box 5843, Tucson, Arizona 85703, on June 1, 1982.

This claim is 1,500 feet in length along the vein or deposit of mineral-bearing rock in place and 600 feet in width (300 feet on either side of the center line of the claim), forming a claim in the shape of a parallelogram. The general course of the claim is North-South. This notice is posted at the North-West corner of the claim, which location monument is in Section 33, Township 20 South, Range 22 East, G&SRB&M.

The claim is situated in the Tombstone Mining District approximately 5 1/2 miles South-West from Tombstone 1 and falls within the S.E. 1/4 2 of Section(s) 33, Township 20 South, Range 22 East, G&SRB&M, Cochise County, Arizona.

The North-West Corner of this claim lies 3,350 feet on a bearing of N. 64° 30' E. from the South-West Corner of Section 33, Township 20 South, Range 22 East, G&SRB&M.

B.L.M. ARIZONA STATE OFFICE
AUG 20 10 PM '82
SERIAL ARIZONA

R.A. Hamilton Agent
Locator

STATE OF ARIZONA
COUNTY OF COCHISE] SS.
WITNESS MY HAND AND OFFICIAL SEAL
CHRISTINE RHODES, COUNTY RECORDER
DEPUTY

I HEREBY CERTIFY THAT THE WITHIN INSTRUMENT WAS FILED AND RECORDED AT REQUEST OF: Alanco
FEE $ $3.00
DRAFT
DATE JUN 28 '82 3 30 PM
DOCKET 1600 PAGE 428 429 NO 12051

INDEXED | PHOTOSTAT COMPARED | NOTED

DKT 1600 PAGE 428

PLAT) THE RAY #6) PLACER CLAIM
) MILL SITE

Cochise County, Arizona

Range 22 East

Ray #6

A HC 183306

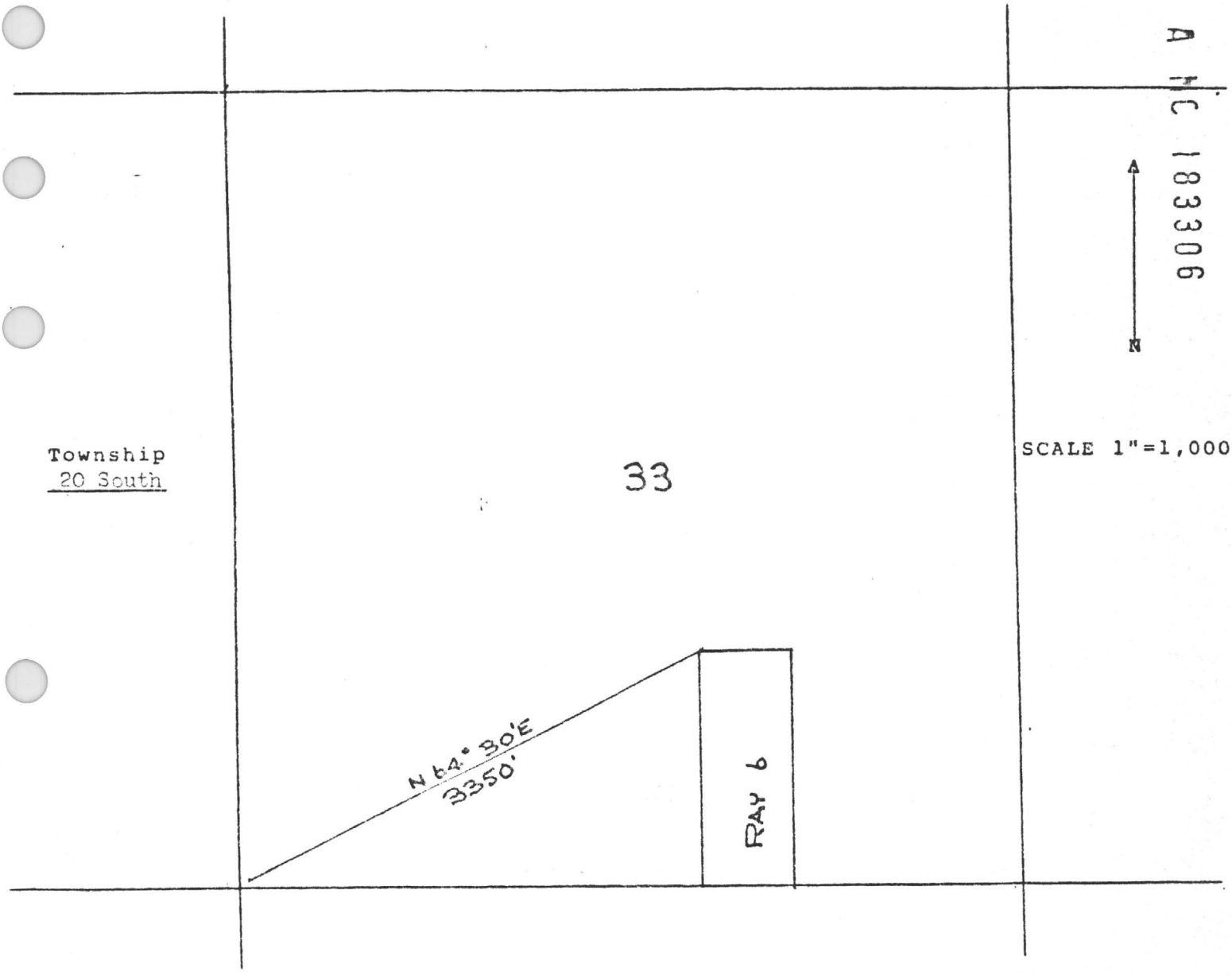

The bearings and distances between the corners of this claim are as follows:

Beginning at the N.W. Corner, a 2" X 2" monument, which is the Location Corner of this Claim; thence E., a distance of 600 feet to the N.E. Corner, a 2" X 2" monument; thence S. a distance of 1,500 feet to the S.E. Corner; a 2" X 2" monument; thence W., a distance of 600 feet to the S.W. Corner, a 2" X 2" monument; thence N. a distance of 1,500 feet to the point of beginning. The N.W. Corner of the claim bears N. 64° 30' E., a distance of 3,350 feet from the (Quarter) Section Corner, common to Sections 32 and 33, Township 20 S., Range 22 E., G&SRB&M.

BK 1363 PAGE 262

BK 1600 PAGE 429

Ray # 7 759

A MC 183307

NOTICE OF LOCATION
(Lode)

NOTICE IS HEREBY GIVEN that the RAY #7 lode mining claim was located by R.A. HAMILTON, Agent whose address is P.O. Box 5843, Tucson, Arizona 85703 on June 1, 19 82.

This claim is 1,500 feet in length along the vein or deposit of mineral-bearing rock in place and 600 feet in width (300 feet on either side of the center line of the claim), forming a claim in the shape of a parallelogram. The general course of the claim is North-South. This notice is posted at the North-East corner of the claim, which location monument is in Section 33, Township 20 South, Range 22 East, G&SRB&M.

The claim is situated in the Tombstone Mining District approximately 5 1/2 miles South-West from Tombstone 1 and falls within the S.E. 1/4 2 of Section(s) 33, Township 20 South, Range 22 East, G&SRB&M, Cochise County, Arizona.

The North-East Corner of this claim lies 1,820 feet on a bearing of N. 35° W. from the South-East Corner of Section 33, Township 20 South, Range 22 East, G&SRB&M.

RECEIVED
B.L.M. ... STATE OFFICE
AUG 2 1 05 PM '82
PHOENIX, ARIZONA

R.A. Hamilton AGENT
Locator

STATE OF ARIZONA
COUNTY OF COCHISE
WITNESS MY HAND AND OFFICIAL SEAL
CHRISTINE RHODES, COUNTY RECORDER
[signature] DEPUTY

I HEREBY CERTIFY THAT THE WITHIN INSTRUMENT WAS FILED AND RECORDED AT REQUEST OF
FEE $ $3.00 Alanco
DRAFT JUN 28 '82 -3 30 PM
DOCKET 1600 PAGE 430 431 NO 12052

INDEXED | PHOTOSTAT COMPARED | NOTED

DKT 1600 PAGE 430

PL) THE RAY #7) PLACER CLAIM
) MILL SITE

Cochise County, Arizona

Range 22 East

RAY # 7

760

A MC 183307

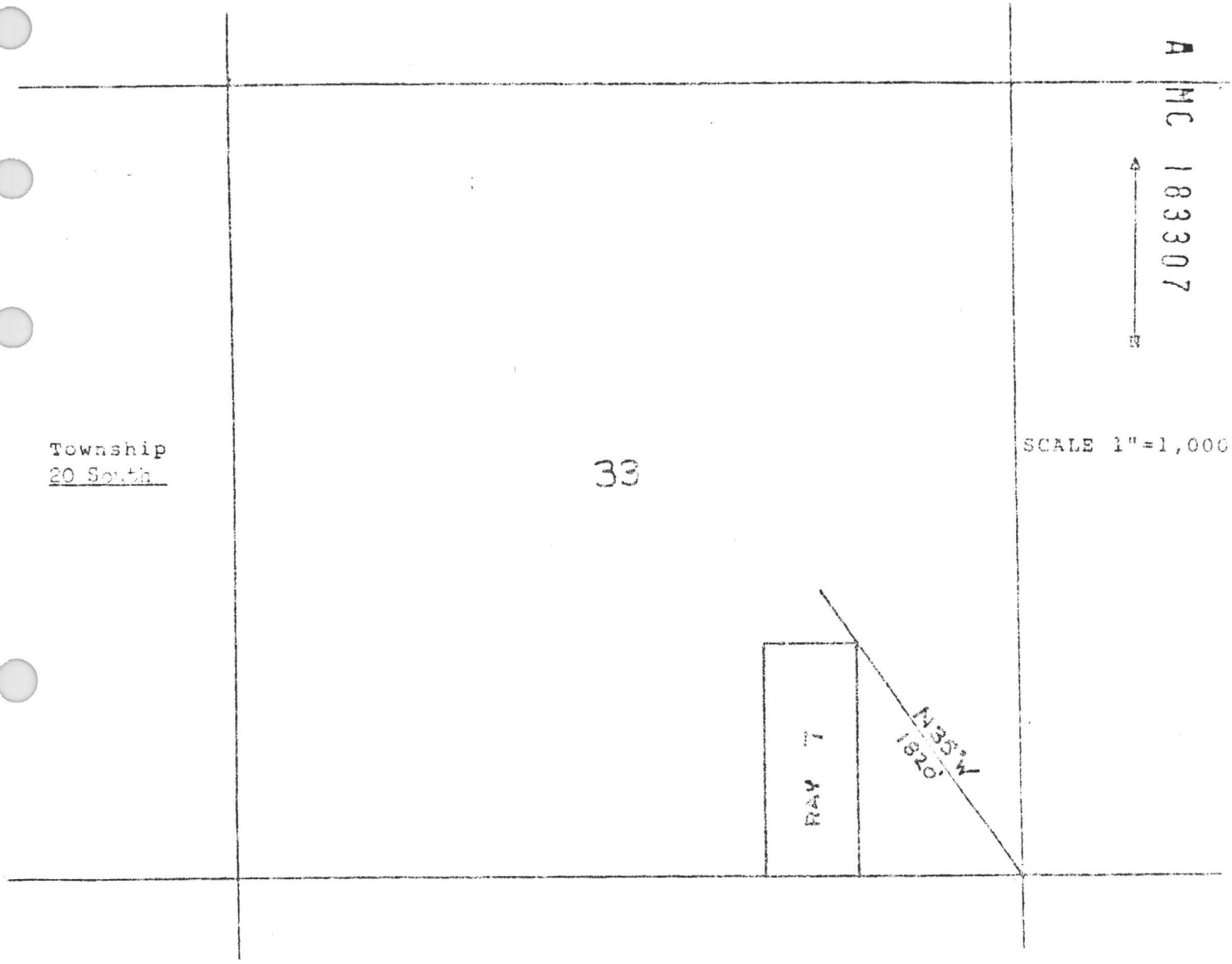

The bearings and distances between the corners of this claim are as follows:

Beginning at the N.E. Corner, a 2" X 2" monument, which is the Location Corner of this Claim; thence S., a distance of 1,500 feet to the S.E. Corner, a 2" X 2" monument; thence W. a distance of 600 feet to the S.W. Corner; a 2" X 2" monument; thence N., a distance of 1,500 feet to the N.W. Corner, a 2" X 2" monument; thence E. a distance of 600 feet to the point of beginning. The N.E. Corner of the claim bears N. 35° W., a distance of 1,820 feet from the (Quarter) Section Corner, common to Sections 33 and 34, Township 20 S., Range 22 E., G&SRB&M.

BK 1363 PG 264

BK 1600 PG 431

Ray # 8

761

A MC L83308

NOTICE OF LOCATION
(Lode)

NOTICE IS HEREBY GIVEN that the RAY #8 lode mining claim was located by R.A. HAMILTON, Agent whose address is P.O. Box 5843, Tucson, Arizona 85703 on June 1, 1982.

This claim is 1,500 feet in length along the vein or deposit of mineral-bearing rock in place and 600 feet in width (300 feet on either side of the center line of the claim), forming a claim in the shape of a parallelogram. The general course of the claim is North-South. This notice is posted at the North-West corner of the claim, which location monument is in Section 33, Township 20 South, Range 22 East, G&SRB&M.

The claim is situated in the Tombstone Mining District approximately 5 1/2 miles S.W. of Tombstone 1 and falls within the S.E. 1/4 2 of Section(s) 33, Township 20 South, Range 22 East, G&SRB&M, Cochise County, Arizona.

The North-West Corner of this claim lies 1,820 feet on a bearing of N. 35° W. from the South-East Corner of Section 33, Township 20 South, Range 22 East, G&SRB&M.

R.A. Hamilton AGENT

STATE OF ARIZONA
COUNTY OF COCHISE

WITNESS MY HAND AND OFFICIAL SEAL
CHRISTINE RHODES, COUNTY RECORDER

DEPUTY

I HEREBY CERTIFY THAT THE WITHIN INSTRUMENT WAS FILED AND RECORDED AT REQUEST OF:

FEE $ $3.00 Alanco

DRAFT JUN 28 '82 -3 30 PM

DATE

DOCKET 1600 PAGE 432 433 NO 12053

DKT 1600 PAGE 432

INDEXED	PHOTOSTAT COMPARED	SLOTTED

) MILL SITE

Cochise County, Arizona

Range 22 East

Ray #8

762

A HC 183308

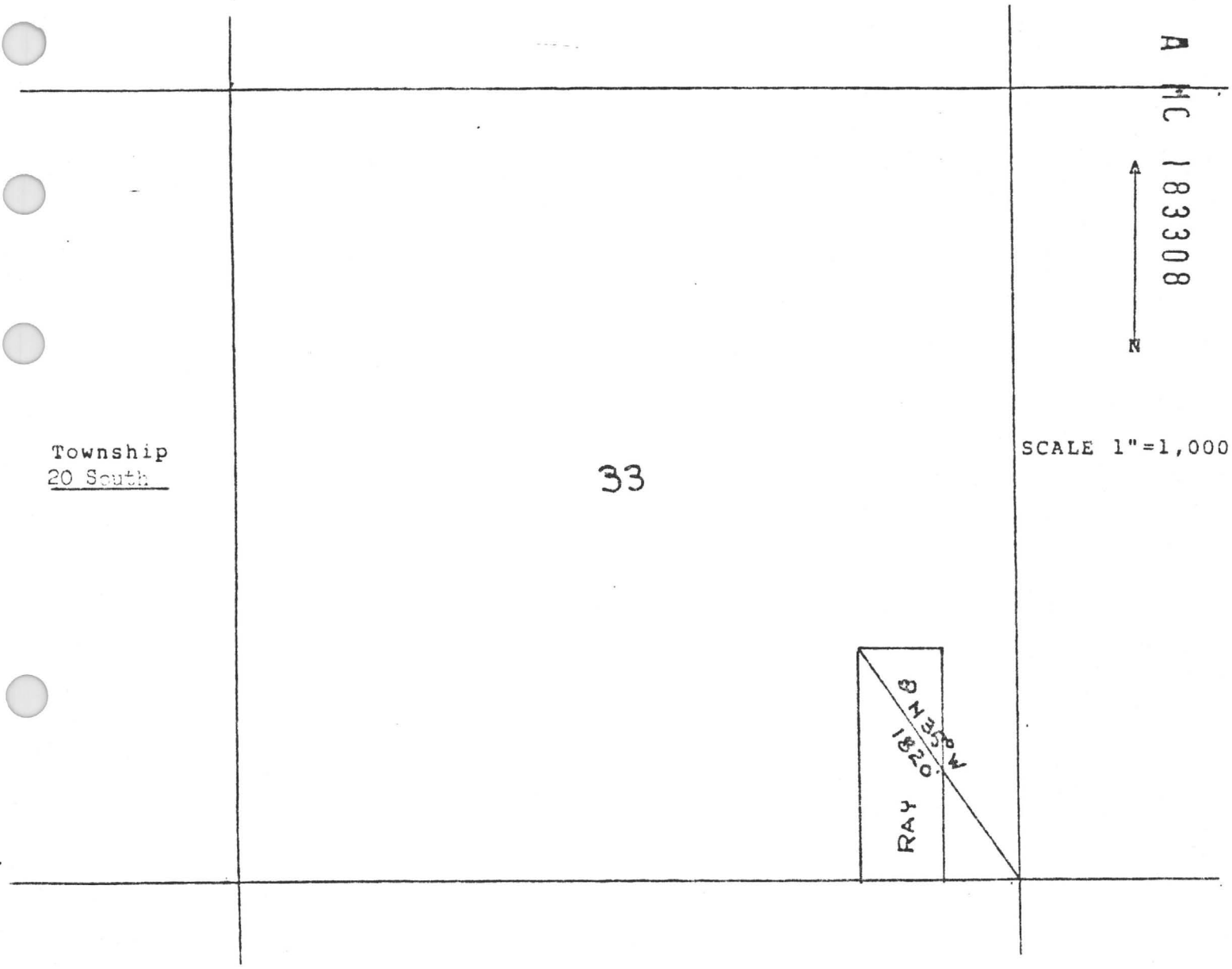

The bearings and distances between the corners of this claim are as follows:

Beginning at the N.W. Corner, a 2" X 2" monument, which is the Location Corner of this Claim; thence E., a distance of 600 feet to the N.E. Corner, a 2" X 2" monument; thence S. a distance of 1,500 feet to the S.E. Corner; a 2" X 2" monument; thence W., a distance of 600 feet to the S.W. Corner, a 2" X 2" monument; thence N. a distance of 1,500 feet to the point of beginning. The N.W. Corner of the claim bears N. 35° W., a distance of 1,820 feet from the (Quarter) Section Corner, common to Sections 33 and 34, Township 20 S., Range 22 E., G&SRB&M.

BK 1600 PAGE 433

BK 1363 PAGE 266

Ray # 9

763

A MC 183309

NOTICE OF LOCATION
(Lode)

NOTICE IS HEREBY GIVEN that the RAY #9 lode mining claim was located by R.A. HAMILTON, Agent whose address is P.O. Box 5843, Tucson, Arizona 85703 on June 1, 1982.

This claim is 1,500 feet in length along the vein or deposit of mineral-bearing rock in place and 600 feet in width (300 feet on either side of the center line of the claim), forming a claim in the shape of a parallelogram. The general course of the claim is North-South. This notice is posted at the North-East corner of the claim, which location monument is in Section 34, Township 20 South, Range 22 East, G&SRB&M.

The claim is situated in the Tombstone Mining District approximately 5 1/2 miles South-West from Tombstone 1 and falls within the S.W. 1/4 & S.E. 1/4 2 of Section(s) 33 and 34, Township 20 South, Range 22 East, G&SRB&M, Cochise County, Arizona.

The North-East Corner of this claim lies 1,520 feet on a bearing of N. 1° 20' E. from the South-West Corner of Section 34, Township 20 South, Range 22 East, G&SRB&M.

B.L.M. RECEIVED STATE OFFICE
AUG 20 10 PM '82
TUCSON, ARIZONA

R.A. Hamilton Agent
Locator

STATE OF ARIZONA
COUNTY OF COCHISE] SS.

WITNESS MY HAND AND OFFICIAL SEAL
CHRISTINE RHODES, COUNTY RECORDER

DEPUTY

INDEXED
AM
M

I HEREBY CERTIFY THAT THE WITHIN INSTRUMENT WAS FILED AND RECORDED AT R.Q. LIST OF:

FEE $ $3.00 Alanco

DRAFT

JUN 28 '82 -3 30 PM

DOCKET 1600 PAGE 434 435 NO 12054

DKT 1600 PAGE 434

) MILL SITE

Cochise County, Arizona

Range 22 East

Ray #9

764

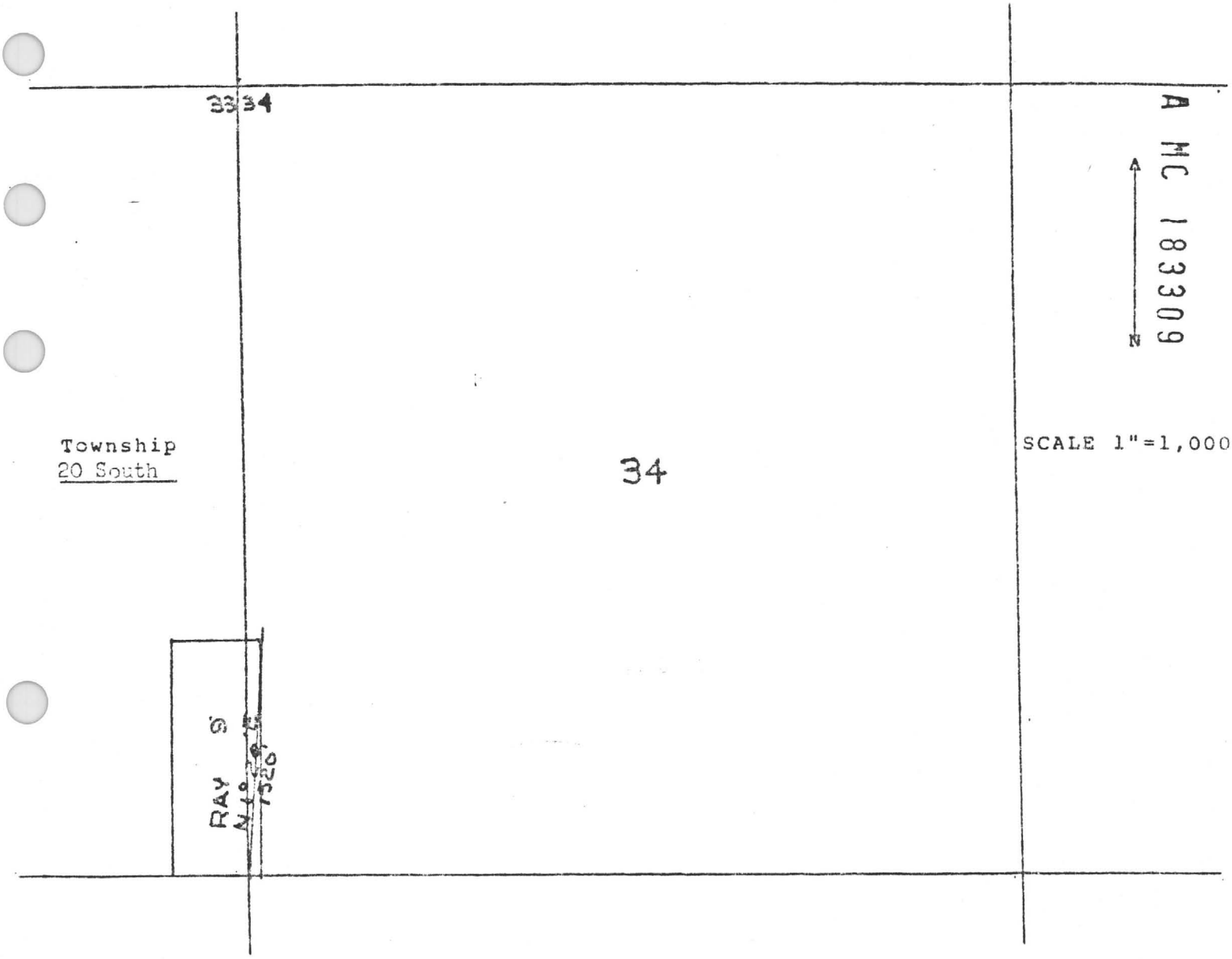

The bearings and distances between the corners of this claim are as follows:

Beginning at the N.E. Corner, a 2" X 2" monument, which is the Location Corner of this Claim; thence S., a distance of 1,500 feet to the S.E. Corner, a 2" X 2" monument; thence W. a distance of 600 feet to the S.W. Corner; a 2" X 2" monument; thence N., a distance of 1,500 feet to the N.W. Corner, a 2" X 2" monument; thence E. a distance of 600 feet to the point of beginning. The N.E. Corner of the claim bears N. 1° 20' E., a distance of 1,520 feet from the (Quarter) Section Corner, common to Sections 33 and 34, Township 20 S., Range 22 E., G&SRB&M.

Ray # 10

MC 183310

NOTICE OF LOCATION
(Lode)

NOTICE IS HEREBY GIVEN that the RAY #10 lode mining claim was located by R.A. HAMILTON, Agent whose address is P.O. Box 5843, Tucson, Arizona 85703, on June 1, 19 82.

This claim is 1,500 feet in length along the vein or deposit of mineral-bearing rock in place and 600 feet in width (300 feet on either side of the center line of the claim), forming a claim in the shape of a parallelogram. The general course of the claim is North-South. This notice is posted at the North-West corner of the claim, which location monument is in Section 34, Township 20 South, Range 22 East, G&SRB&M.

The claim is situated in the Tombstone Mining District approximately 5 1/2 miles South-West from Tombstone 1 and falls within the S.W. 1/4 2 of Section(s) 34, Township 20 South, Range 22 East, G&SRB&M, Cochise County, Arizona.

The South-West Corner of this claim lies 1,520 feet on a bearing of N. 1° 20' E. from the South-West Corner of Section 34, Township 20 South, Range 22 East, G&SRB&M.

R.A. Hamilton AGENT
Locator

STATE OF ARIZONA
COUNTY OF COCHISE } SS.
WITNESS MY HAND AND OFFICIAL SEAL
CHRISTINE RHODES, COUNTY RECORDER
DEPUTY

I HEREBY CERTIFY THAT THE WITHIN INSTRUMENT WAS FILED AND RECORDED AT R.O. ... $3.00 Alaneo DKT 1600 PAGE 436
FEE $
DRAFT JUN 28 '82 - 3 55 PM
DOCKET 1600 PAGE 436 437 NO 12055

INDEXED | PHOTOSTAT COMPARED | NOTED

) MILL SITE

Cochise County, Arizona

Range 22 East

Ray # 10

766

A MC 183310

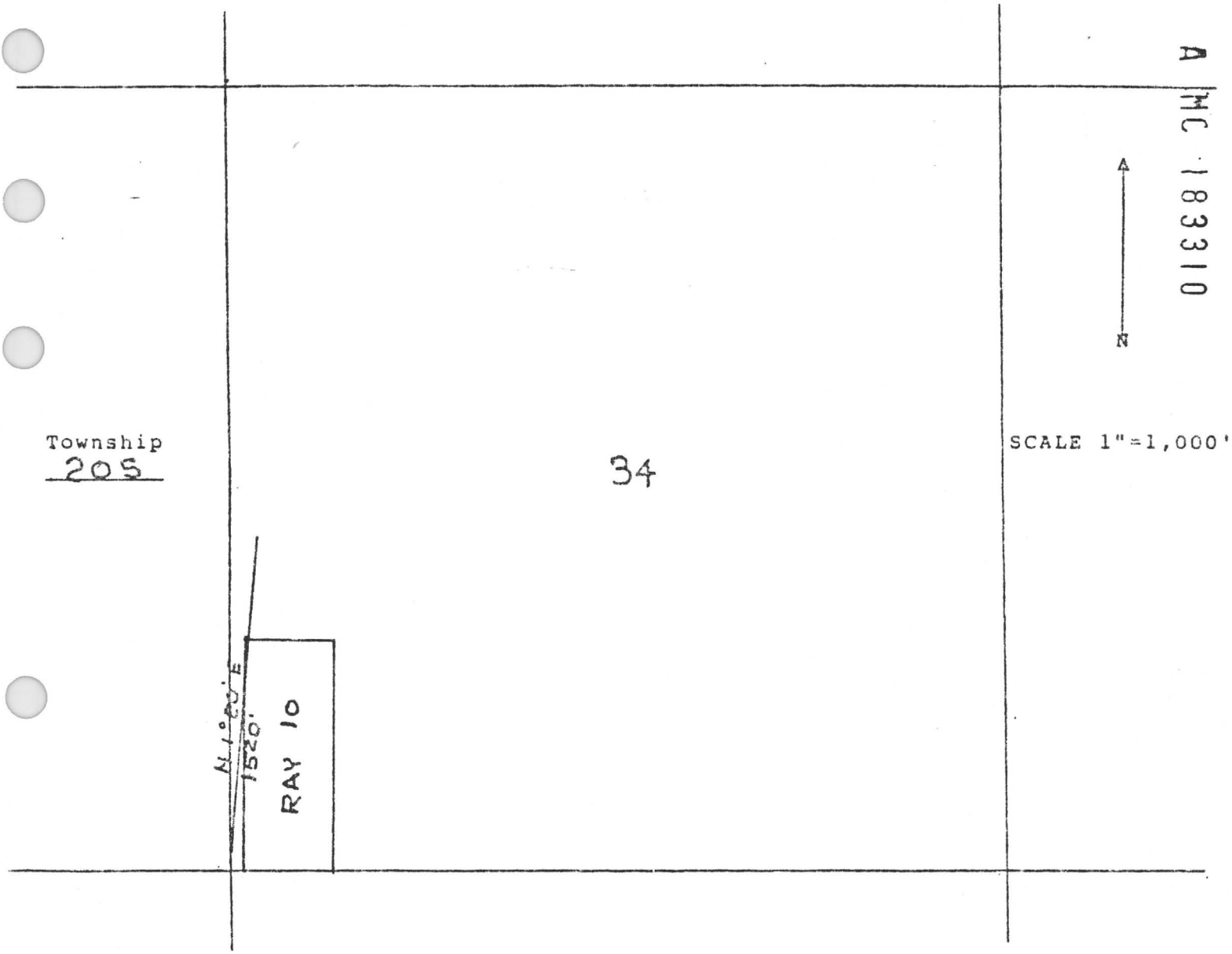

The bearings and distances between the corners of this claim are as follows:

Beginning at the N.W. Corner, a 2" X 2" monument, which is the Location Corner of this Claim; thence E., a distance of 600 feet to the N.E. Corner, a 2" X 2" monument; thence S. a distance of 1,500 feet to the S.E. Corner; a 2" X 2" monument; thence W., a distance of 600 feet to the S.W. Corner, a 2" X 2" monument; thence N. a distance of 1,500 feet to the point of beginning. The N.W. Corner of the claim bears N. 1° 20' E., a distance of 1,520 feet from the (Quarter) Section Corner, common to Sections 33 and 34, Township 20 S., Range 22 E., G&SRB&M.

BKT 1600 PAGE 437

BK: 1363 PAGE 270

Ray #11

767

A MC 183311

NOTICE OF LOCATION
(Lode)

NOTICE IS HEREBY GIVEN that the RAY #11 lode mining claim was located by R.A. HAMILTON, Agent whose address is P.O. Box 5843, Tucson, Arizona 85703 on June 1, 1982.

This claim is 1,500 feet in length along the vein or deposit of mineral-bearing rock in place and 600 feet in width (300 feet on either side of the center line of the claim), forming a claim in the shape of a parallelogram. The general course of the claim is North-South. This notice is posted at the North-East corner of the claim, which location monument is in Section 34, Township 20 South, Range 22 East, G&SRB&M.

The claim is situated in the Tombstone Mining District approximately 5 1/2 miles South-West from Tombstone 1 and falls within the S.W. 1/4 2 of Section(s) 34, Township 20 South, Range 22 East, G&SRB&M, Cochise County, Arizona.

The North-East Corner of this claim lies 1,980 feet on a bearing of N. 40° 30' E. from the South-West Corner of Section 34, Township 20 South, Range 22 East, G&SRB&M.

BLM ... OFFICE
... PM '82
ARIZONA

R.A. Hamilton AGENT
Locator

STATE OF ARIZONA
COUNTY OF COCHISE } SS.

WITNESS MY HAND AND OFFICIAL SEAL
CHRISTINE RHODES, COUNTY RECORDER
DEPUTY

I HEREBY CERTIFY THAT THE WITHIN INSTRUMENT WAS FILED AND RECORDED AT R.O. FEE $3.00 Alanio
DRAFT

DKT 1600 PAGE 438

JUN 28 '82 3 30 PM

INDEXED | PHOTOSTATIC COMPARED | MAILED

DOCKET 1600 PAGE 438 439 NO 12056

) MILL SITE

Cochise County, Arizona

Range 22 East

Ray # 11

768

A MC 183311

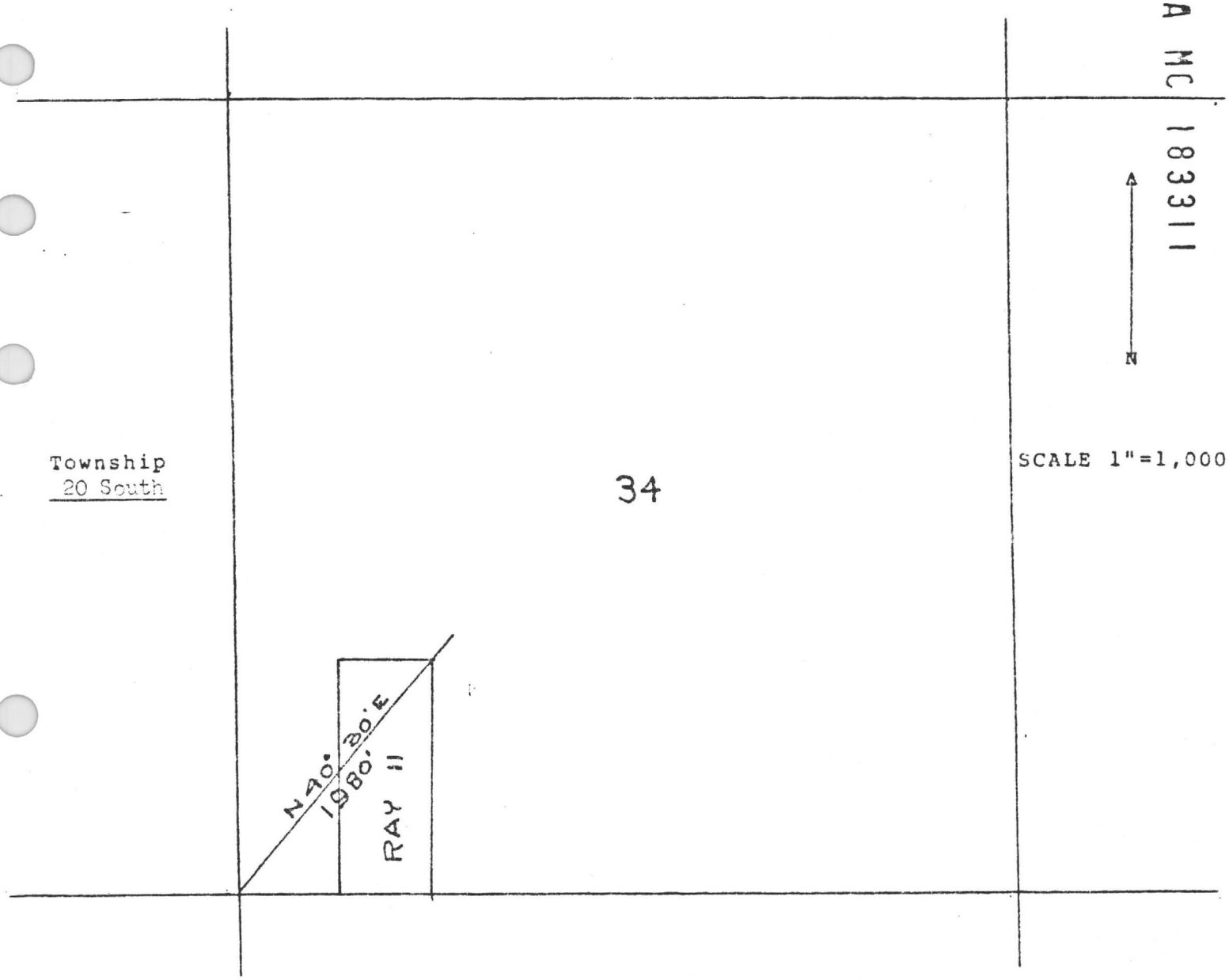

The bearings and distances between the corners of this claim are as follows:

Beginning at the N.E. Corner, a 2" X 2" monument, which is the Location Corner of this Claim; thence S., a distance of 1,500 feet to the S.E. Corner, a 2" X 2" monument; thence W. a distance of 600 feet to the S.W. Corner; a 2" X 2" monument; thence N., a distance of 1,500 feet to the N.W. Corner, a 2" X 2" monument; thence E. a distance of 600 feet to the point of beginning. The N.E. Corner of the claim bears N. 40° 30' E., a distance of 1,980 feet from the (Quarter) Section Corner, common to Sections 33 and 34, Township 20 S., Range 22 E., G&SRB&M.

BK 1600 PAGE 439

BK 1363 PAGE 272

Ray # 12

469

MC 183312

NOTICE OF LOCATION
(Lode)

NOTICE IS HEREBY GIVEN that the RAY #12 lode mining claim was located by R.A. HAMILTON, Agent whose address is P.O. Box 5843, Tucson, Arizona 85703 on June 1, 1982.

This claim is 1,500 feet in length along the vein or deposit of mineral-bearing rock in place and 600 feet in width (300 feet on either side of the center line of the claim), forming a claim in the shape of a parallelogram. The general course of the claim is North-South. This notice is posted at the North-West corner of the claim, which location monument is in Section 34, Township 20 South, Range 22 East, G&SRB&M.

The claim is situated in the Tombstone Mining District approximately 5 1/2 miles South-West from Tombstone 1 and falls within the S.W. 1/4 2 of Section(s) 34, Township 20 South, Range 22 East, G&SRB&M, Cochise County, Arizona.

The North-West Corner of this claim lies 1,980 feet on a bearing of N. 40° 30' E. from the South-West Corner of Section 34, Township 20 South, Range 22 East, G&SRB&M.

RECEIVED
B.L.M. ... STATE OFFICE
AUG 20 11 57 AM '82
PHOENIX, ARIZONA

R.A. Hamilton AGENT
Locator

STATE OF ARIZONA
COUNTY OF COCHISE } SS.

WITNESS MY HAND AND OFFICIAL SEAL
CHRISTINE RHODES, COUNTY RECORDER
[signature] DEPUTY

I HEREBY CERTIFY THAT THE WITHIN INSTRUMENT WAS FILED AND RECORDED AT REQUEST OF
FEE $ $3.00 Alanco
DRAFT
JUN 28 '82 -3 30 PM
DOCKET 1600 PAGE 440 NO 12057

DKT 1600 PAGE 440

INDEXED

) MILL SITE

Cochise County, Arizona

Range 22 East

Ray # 12

770

A HC 183312

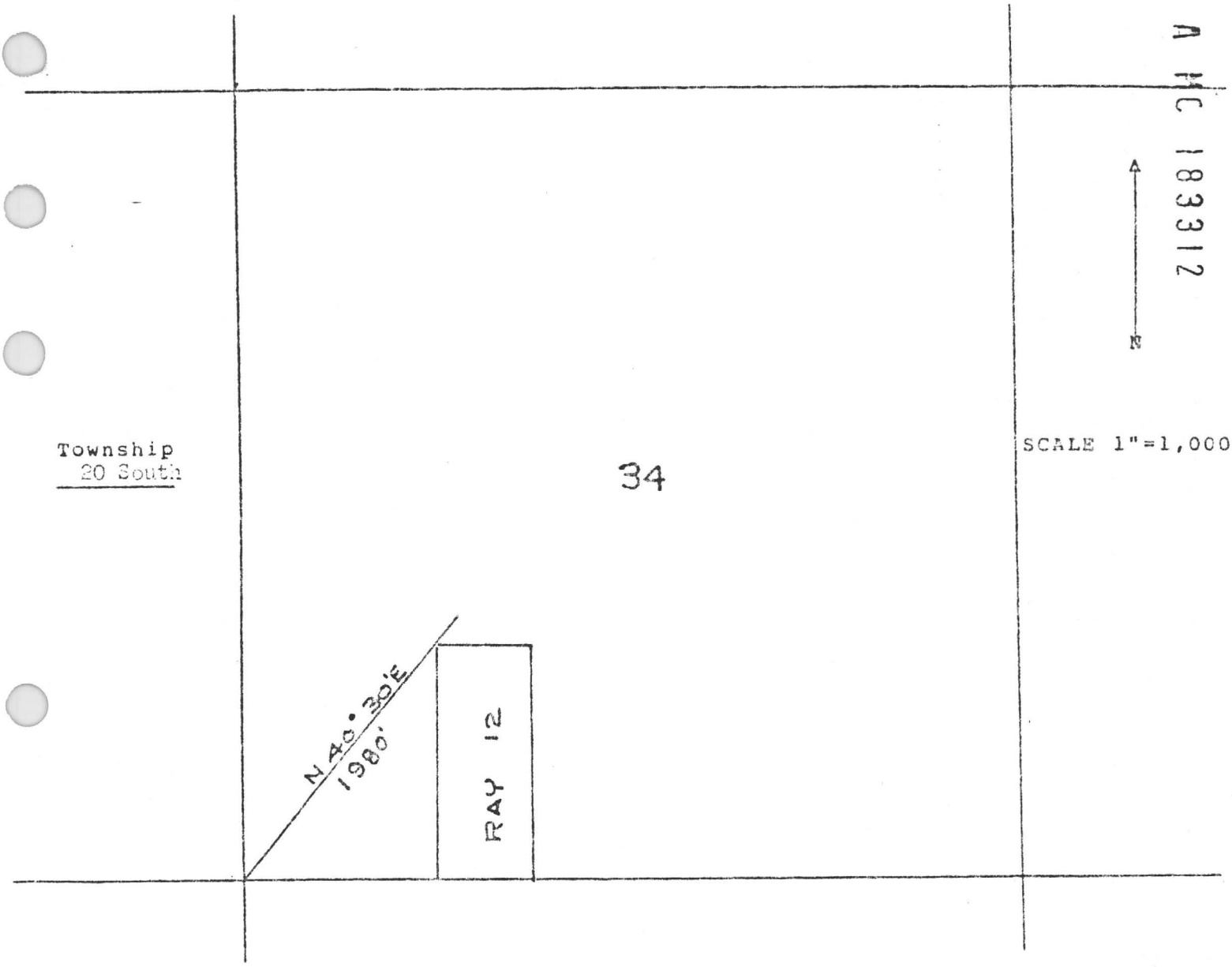

The bearings and distances between the corners of this claim are as follows:

Beginning at the N.W. Corner, a 2" X 2" monument, which is the Location Corner of this Claim; thence E., a distance of 600 feet to the N.E. Corner, a 2" X 2" monument; thence S. a distance of 1,500 feet to the S.E. Corner; a 2" X 2" monument; thence W., a distance of 600 feet to the S.W. Corner, a 2" X 2" monument; thence N. a distance of 1,500 feet to the point of beginning. The N.W. Corner of the claim bears N. 40° 30' E., a distance of 1,980 feet from the (Quarter) Section Corner, common to Sections 33 and 34, Township 20 S., Range 22 E., G&SRB&M.

BK 1363 PAGE 274

BK 1600 PAGE 441

NOTICE OF LOCATION
(Lode)

Ray # 13

A 18331-3

NOTICE IS HEREBY GIVEN that the RAY #13 lode mining claim was located by R.A. HAMILTON, Agent whose address is P.O. Box 5843, Tucson, Arizona 85703, on June 1, 19 82.

This claim is 1,500 feet in length along the vein or deposit of mineral-bearing rock in place and 600 feet in width (300 feet on either side of the center line of the claim), forming a claim in the shape of a parallelogram. The general course of the claim is North-South. This notice is posted at the North-East corner of the claim, which location monument is in Section 34, Township 20 South, Range 22 East, G&SRB&M.

The claim is situated in the Tombstone Mining District approximately 5 1/2 miles South-West from Tombstone 1 and falls within the S.W. 1/4 2 of Section(s) 34, Township 20 South, Range 22 East, G&SRB&M, Cochise County, Arizona.

The North-East Corner of this claim lies 2,870 feet on a bearing of N. 58° E. from the South-West Corner of Section 34, Township 20 South, Range 22 East, G&SRB&M.

R.A. Hamilton AGENT
Locator

RECEIVED
B.L.M. STATE OFFICE
JUN 29 11 57 AM '82
ARIZONA

STATE OF ARIZONA
COUNTY OF COCHISE } SS.

WITNESS MY HAND AND OFFICIAL SEAL
CHRISTINE RHODES, COUNTY RECORDER
DEPUTY

I HEREBY CERTIFY THAT THE WITHIN INSTRUMENT WAS FILED AND RECORDED AT REQUEST OF:
FEE $ 3.00 Alanio
DRAFT
DATE JUN 28 '82 3 30 PM
DOCKET 1600 PAGE 442 443 12053

INDEXED
PHOTOSTATED
CHECKED
MAILED

DOCKET 1600 PAGE 442

Cochise County, Arizona

Range 22 East

Ray #13

77

A MC 183313

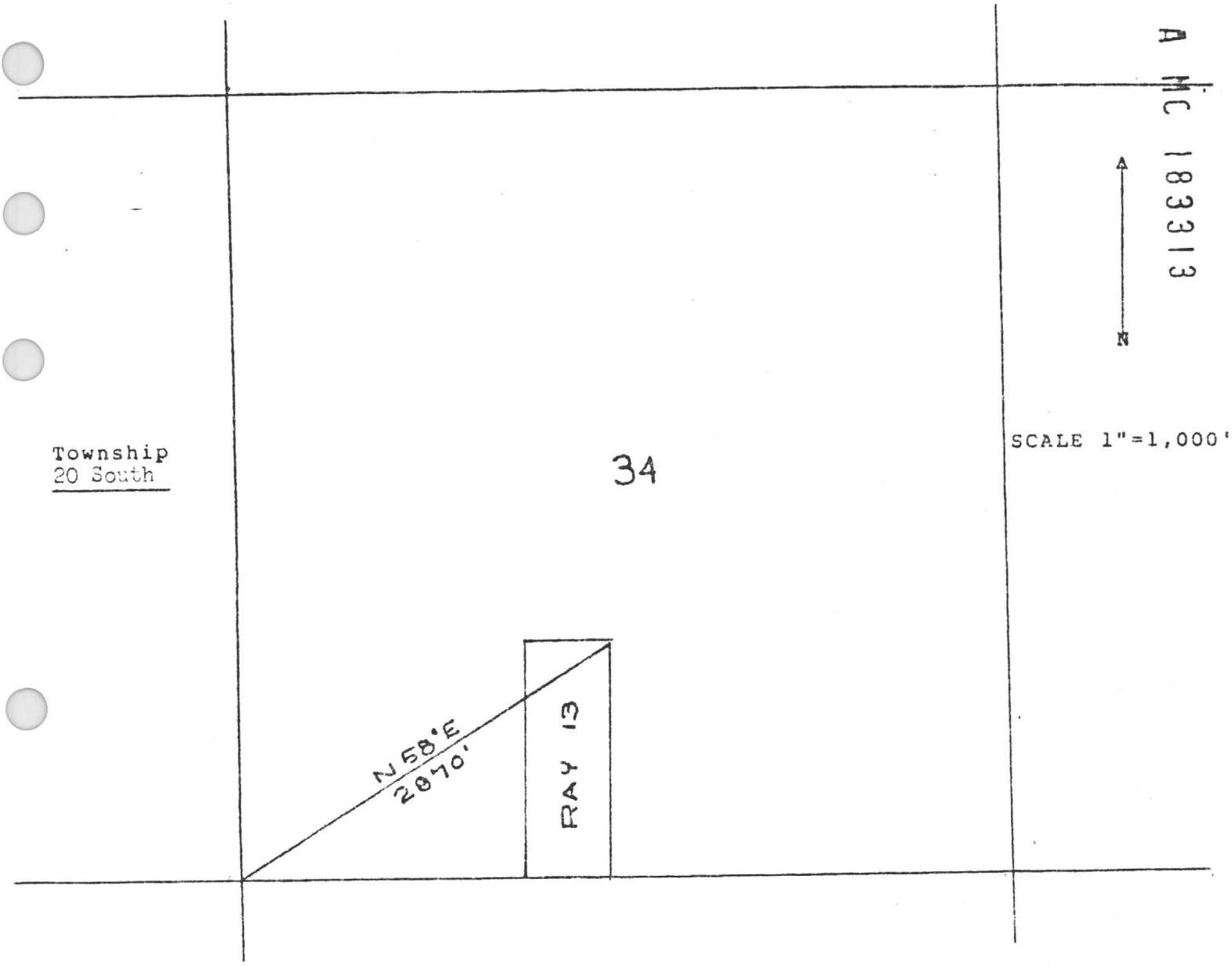

The bearings and distances between the corners of this claim are as follows:

Beginning at the N.E. Corner, a 2" X 2" monument, which is the Location Corner of this Claim; thence S., a distance of 1,500 feet to the S.E. Corner, a 2" X 2" monument; thence W. a distance of 600 feet to the S.W. Corner; a 2" X 2" monument; thence N., a distance of 1,500 feet to the N.W. Corner, a 2" X 2" monument; thence E. a distance of 600 feet to the point of beginning. The N.E. Corner of the claim bears N. 58° E., a distance of 2,870 feet from the (Quarter) Section Corner, common to Sections 33 and 34, Township 20 S., Range 22 E., G&SRB&M.

BK 1600 PAGE 443

BK 1363 PAGE 276

Ray #14 773

A MC-183314

NOTICE OF LOCATION
(Lode)

NOTICE IS HEREBY GIVEN that the RAY #14 lode mining claim was located by R.A. HAMILTON, Agent whose address is P.O. Box 5843, Tucson, Arizona 85703 on June 1, 1982.

This claim is 1,500 feet in length along the vein or deposit of mineral-bearing rock in place and 600 feet in width (300 feet on either side of the center line of the claim), forming a claim in the shape of a parallelogram. The general course of the claim is North-South. This notice is posted at the North-West corner of the claim, which location monument is in Section 34, Township 20 South, Range 22 East, G&SRB&M.

The claim is situated in the Tombstone Mining District approximately 5 1/2 miles South-West from Tombstone 1 and falls within the S.W. 1/4 and S.E. 1/4 2 of Section(s) 34, Township 20 South, Range 22 East, G&SRB&M, Cochise County, Arizona.

The North-West Corner of this claim lies 2,870 feet on a bearing of N. 58° E. from the South-West Corner of Section 34, Township 20 South, Range 22 East, G&SRB&M.

RECEIVED
B.L.M. ARIZONA STATE OFFICE
JUN 28 '82 57 AM '82
TUCSON, ARIZONA

R.A. Hamilton AGENT
Locator

STATE OF ARIZONA
COUNTY OF COCHISE] SS.

WITNESS MY HAND AND OFFICIAL SEAL
CHRISTINE RHODES, COUNTY RECORDER
[signature] DEPUTY

I HEREBY CERTIFY THAT THE WITHIN INSTRUMENT WAS FILED AND RECORDED AT REQ. $3.00
FEE $
DRAFT
DATE JUN 28 '82 -3 30 PM
DOCKET 1600 PAGE 444 445 NO. 12059

DKT 1600 PAGE 444

INDEXED | PHOTOSTATIC COMPARED | NOTED

) MILL SITE

Cochise County, Arizona

Range 22 East

Ray #14 774

A MC 183314

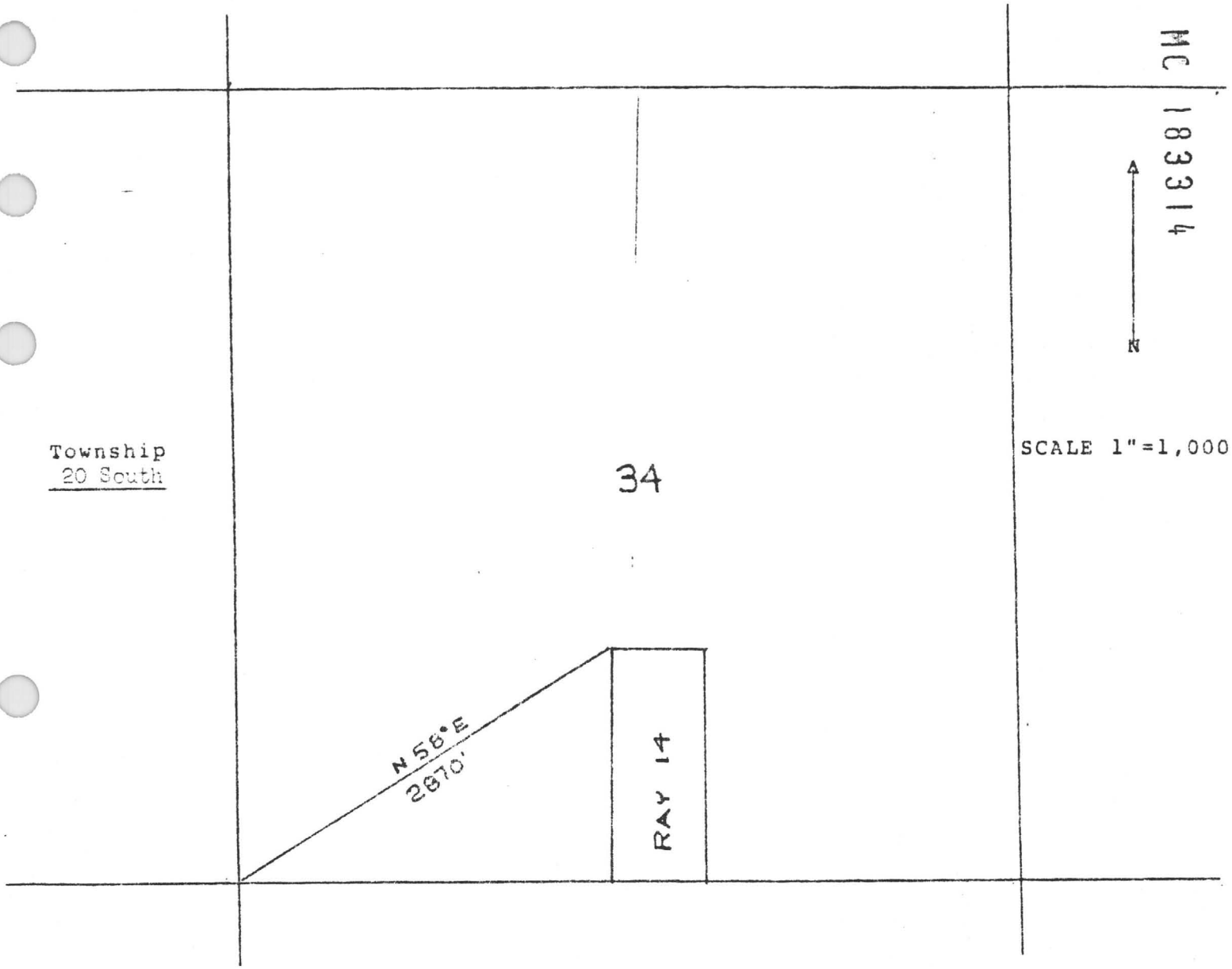

The bearings and distances between the corners of this claim are as follows:

Beginning at the N.W. Corner, a 2" X 2" monument, which is the Location Corner of this Claim; thence E., a distance of 600 feet to the N.E. Corner, a 2" X 2" monument; thence S., a distance of 1,500 feet to the S.E. Corner; a 2" X 2" monument; thence W., a distance of 600 feet to the S.W. Corner, a 2" X 2" monument; thence N., a distance of 1,500 feet to the point of beginning. The N.W. Corner of the claim bears N. 58° E., a distance of 2,870 feet from the (Quarter) Section Corner, common to Sections 33 and 34, Township 20 S., Range 22 E., G&SRB&M.

BK 1600 PAGE 445

BK 1363 PAGE 278

NOTICE OF LOCATION
(Lode)

Ray # 15

775

A MC 183315

NOTICE IS HEREBY GIVEN that the RAY #15 lode mining claim was located by R.A. HAMILTON, Agent whose address is P.O. Box 5843, Tucson, Arizona 85703 on June 1, 1982.

This claim is 1,500 feet in length along the vein or deposit of mineral-bearing rock in place and 600 feet in width (300 feet on either side of the center line of the claim), forming a claim in the shape of a parallelogram. The general course of the claim is North-South. This notice is posted at the North-East corner of the claim, which location monument is in Section 34, Township 20 South, Range 22 East, G&SRB&M.

The claim is situated in the Tombstone Mining District approximately 5 1/2 miles South-West from Tombstone 1 and falls within the S.E. 1/4 2 of Section(s) 34, Township 20 South, Range 22 East, G&SRB&M, Cochise County, Arizona.

The North-East Corner of this claim lies 2,200 feet on a bearing of N. 47° W. from the South-East Corner of Section 34, Township 20 South, Range 22 East, G&SRB&M.

RECEIVED
B.L.M. 42 STATE OFFICE
JUN 28 11 57 AM '82
PHOENIX, ARIZONA

R.A. Hamilton Agent
Locator

STATE OF ARIZONA
COUNTY OF COCHISE } SS.

WITNESS MY HAND AND OFFICIAL SEAL
CHRISTINE RHODES, COUNTY RECORDER
[signature] DEPUTY

I HEREBY CERTIFY THAT THE WITHIN INSTRUMENT WAS FILED AND RECORDED AT REQUEST OF:
FEE $ $3.00 Alamo
DRAFT JUN 28 '82 -3 30 PM DKT 1600 PAGE 446
DATE
DOCKET 1600 PAGE 446 447 NO 12060

INDEXED	PHOTOSTATIC COMPARED	GLOTTED
V		

) MILL SITE

Cochise County, Arizona

Range 22 East

Ray 15

776

HC 183315

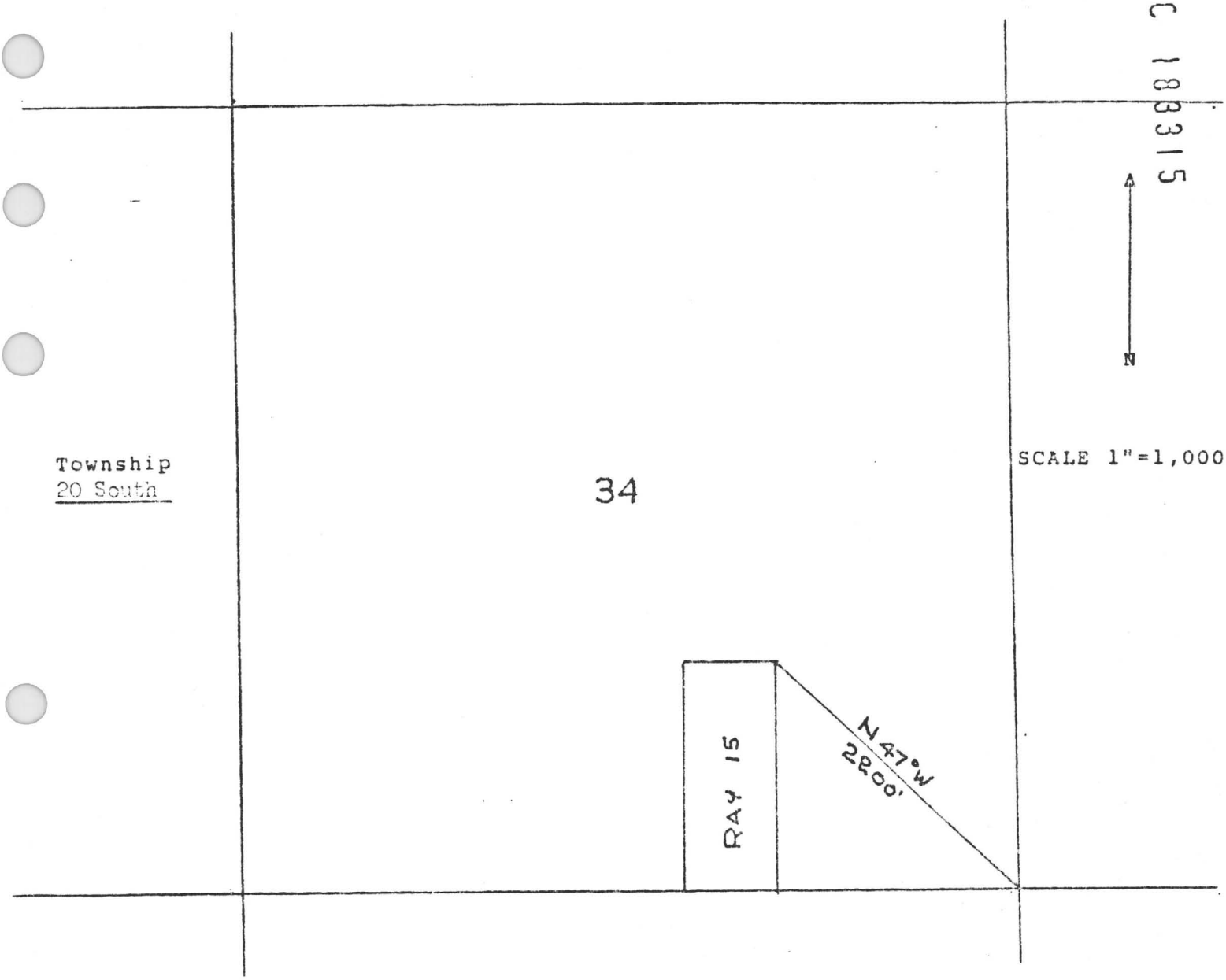

The bearings and distances between the corners of this claim are as follows:

Beginning at the N.E. Corner, a 2" X 2" monument, which is the Location Corner of this Claim; thence S., a distance of 1,500 feet to the S.E. Corner, a 2" X 2" monument; thence W. a distance of 600 feet to the S.W. Corner; a 2" X 2" monument; thence N., a distance of 1,500 feet to the N.W. Corner, a 2" X 2" monument; thence E. a distance of 600 feet to the point of beginning. The N.E. Corner of the claim bears N. 47° W., a distance of 2,200 feet from the (Quarter) Section Corner, common to Sections 34 and 35, Township 20 S., Range 22 E., G&SRB&M.

BK 1600 PAGE 447

BK 1363 PAGE 280

NOTICE OF LOCATION
(Lode)

Ray # 16

777

A MC 483316

NOTICE IS HEREBY GIVEN that the RAY #16 lode mining claim was located by R.A. HAMILTON, Agent whose address is P.O. Box 5843, Tucson, Arizona 85703 on June 1, , 1982.

This claim is 1,500 feet in length along the vein or deposit of mineral-bearing rock in place and 600 feet in width (300 feet on either side of the center line of the claim), forming a claim in the shape of a parallelogram. The general course of the claim is North-South. This notice is posted at the North-West corner of the claim, which location monument is in Section 34, Township 20 South, Range 22 East, G&SRB&M.

The claim is situated in the Tombstone Mining District approximately 5 1/2 miles South-West from Tombstone 1 and falls within the S.E. 1/4 2 of Section(s) 34, Township 20 South, Range 22 East, G&SRB&M, Cochise County, Arizona.

The North-West Corner of this claim lies 2,200 feet on a bearing of N. 47° W. from the South-East Corner of Section 34, Township 20 South, Range 22 East, G&SRB&M.

RECEIVED
BLM ARIZONA STATE OFFICE
'82 JUN 27 11 57 AM '82

R.A. Hamilton Agent
Locator

STATE OF ARIZONA
COUNTY OF COCHISE] SS.

WITNESS MY HAND AND OFFICIAL SEAL
CHRISTINE RHODES, COUNTY RECORDER
DEPUTY

I HEREBY CERTIFY THAT THE WITHIN INSTRUMENT WAS FILED AND RECORDED AT REQUEST OF: Alanco
FEE $ $3.00
DRAFT
DATE JUN 28 '82 3 30 PM
DOCKET 1600 PAGE 448 449 NO 12061

DKT 1600 PAGE 448

INDEXED	PHOTOSTAT-COMPARED	BLOTTED
V M		

) MILL SITE

Cochise County, Arizona

Range 22 East

Ray #16

778

A MC 183316

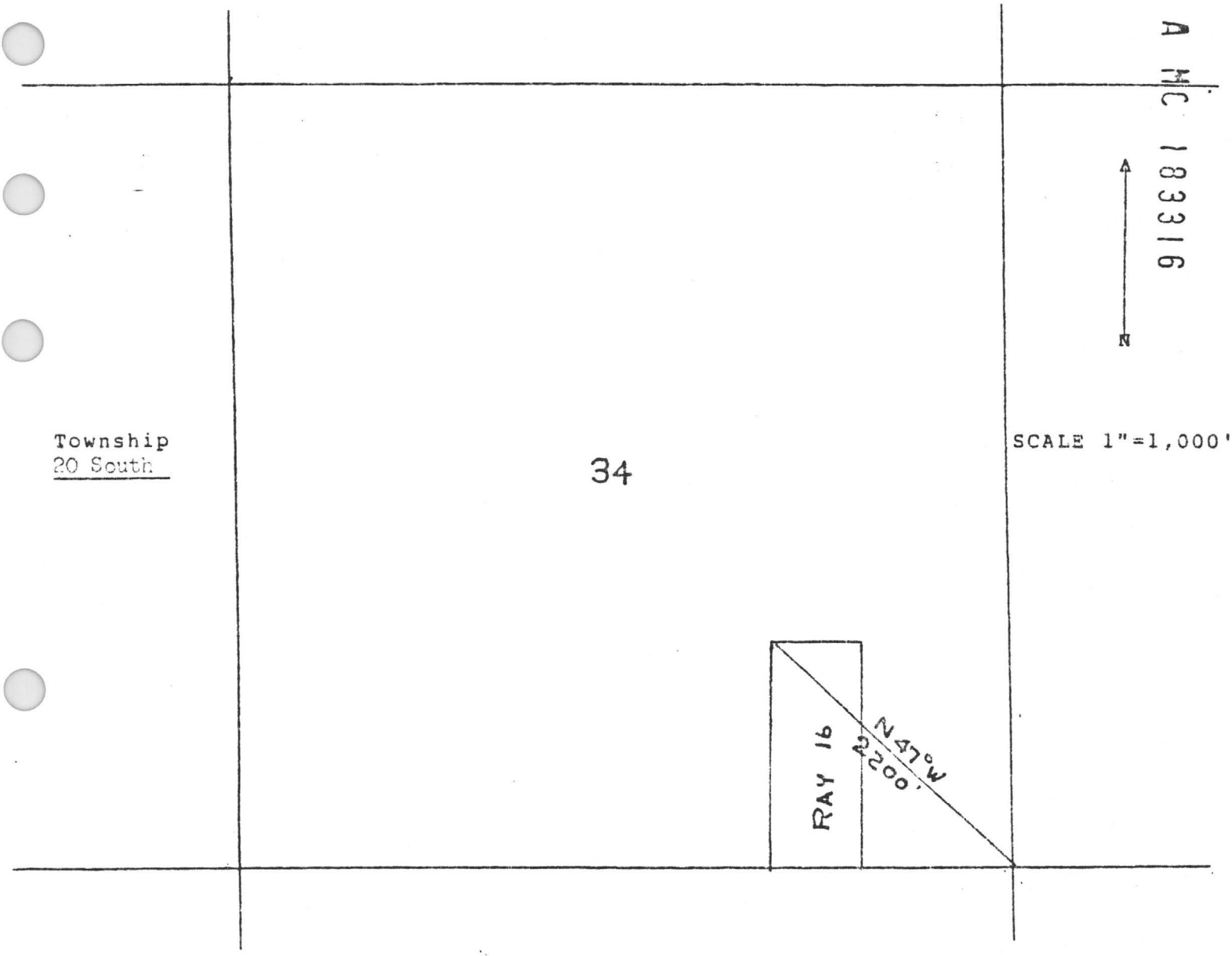

The bearings and distances between the corners of this claim are as follows:

Beginning at the N.W. Corner, a 2" X 2" monument, which is the Location Corner of this Claim; thence E., a distance of 600 feet to the N.E. Corner, a 2" X 2" monument; thence S. a distance of 1,500 feet to the S.E. Corner; a 2" X 2" monument; thence W., a distance of 600 feet to the S.W. Corner, a 2" X 2" monument; thence N., a distance of 1,500 feet to the point of beginning. The N.W. Corner of the claim bears N. 47° W., a distance of 2,200 feet from the (Quarter) Section Corner, common to Sections 34 and 35, Township 20 S., Range 22 E., C&SRB&M.

BK 1363 PAGE 282

BK 1600 PAGE 449

NOTICE OF LOCATION
(Lode)

Ray #17

179

A MC 183317

NOTICE IS HEREBY GIVEN that the RAY #17 lode mining claim was located by R.A. HAMILTON, Agent whose address is P.O. Box 5843, Tucson, Arizona 85703 on June 1, 1982.

This claim is 1,500 feet in length along the vein or deposit of mineral-bearing rock in place and 600 feet in width (300 feet on either side of the center line of the claim), forming a claim in the shape of a parallelogram. The general course of the claim is North-South. This notice is posted at the North-East corner of the claim, which location monument is in Section 34, Township 20 South, Range 22 East, G&SRB&M.

The claim is situated in the Tombstone Mining District approximately 5 1/2 miles South-West from Tombstone 1 and falls within the S.E. 1/4 2 of Section(s) 34, Township 20 South, Range 22 East, G&SRB&M, Cochise County, Arizona.

The North-East Corner of this claim lies 1,550 feet on a bearing of N. 15° W. from the South-East Corner of Section 34, Township 20 South, Range 22 East, G&SRB&M.

R.A. Hamilton AGENT
Locator

STATE OF ARIZONA
COUNTY OF COCHISE] SS.

WITNESS MY HAND AND OFFICIAL SEAL
CHRISTINE RHODES, COUNTY RECORDER
[signature] DEPUTY

INDEXED | PHOTOS COMPARED | NOTED

I HEREBY CERTIFY THAT THE WITHIN INSTRUMENT WAS FILED AND RECORDED AT REQUEST OF: Alamo:
FEE $ $3.00
DRAFT JUN 28 '82 -3 30 PM
DOCKET 1600 PAGE 450 NO 12062

DKT 1600 PAGE 450

BL.M. RECEIVED STATE OFFICE 11 57 AM '82 ARIZONA

PLAT OF THE RAY #17) PLACER CLAIM
) MILL SITE

Cochise County, Arizona

Range 22 East

Ray #17

78

A MC 183317

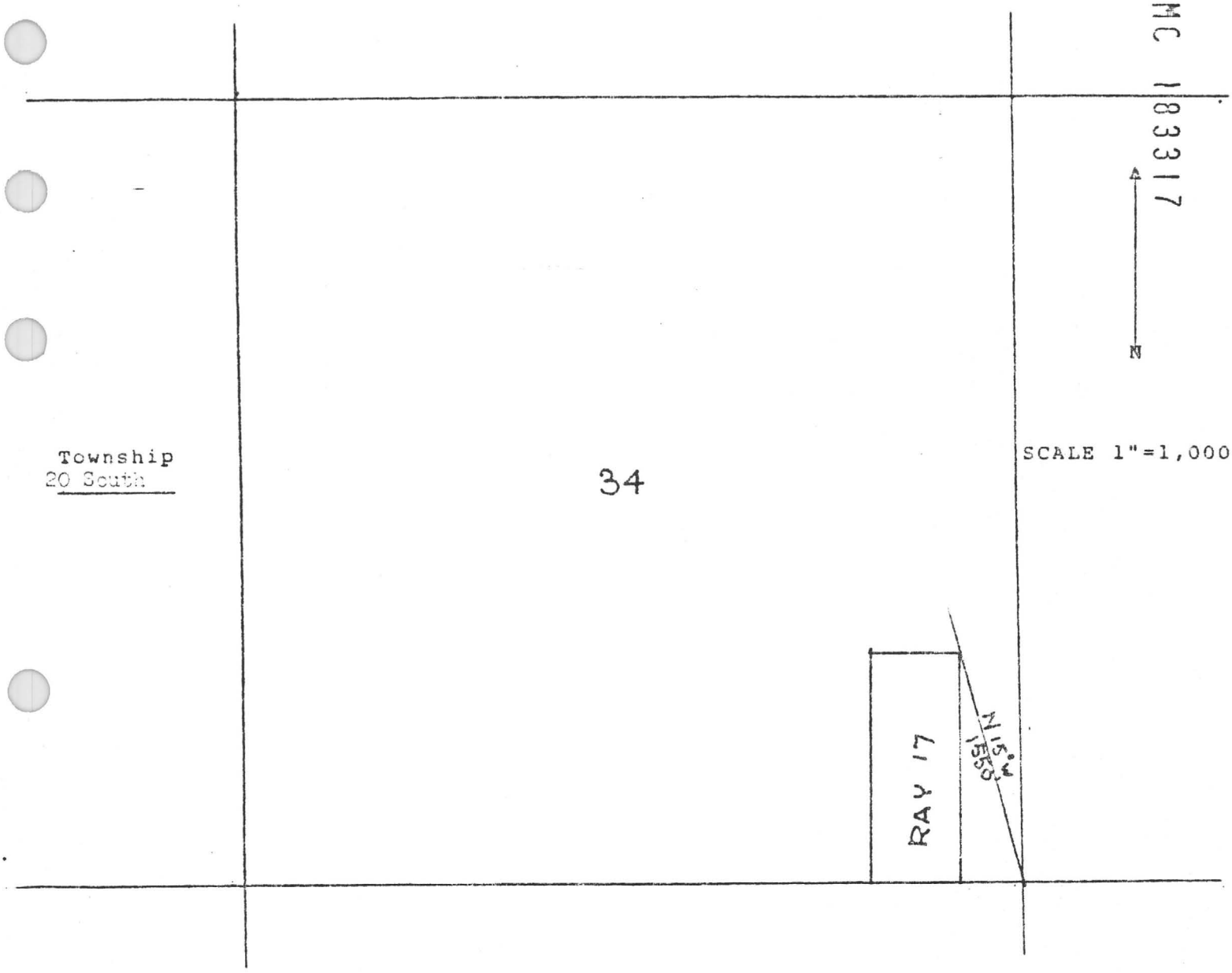

The bearings and distances between the corners of this claim are as follows:

Beginning at the N.E. Corner, a 2" X 2" monument, which is the Location Corner of this Claim; thence S., a distance of 1,500 feet to the S.E. Corner, a 2" X 2" monument; thence W. a distance of 600 feet to the S.W. Corner; a 2" X 2" monument; thence N., a distance of 1,500 feet to the N.W. Corner, a 2" X 2" monument; thence E. a distance of 600 feet to the point of beginning. The N.E. Corner of the claim bears N. 15° W., a distance of 1,550 feet from the (Quarter) Section Corner, common to Sections 34 and 35, Township 20 S., Range 22 E., G&SRB&M.

BK 1600 PAGE 451

BK 1363 PAGE 284

NOTICE OF LOCATION
(Lode)

Ray # 18

MC 183318

NOTICE IS HEREBY GIVEN that the RAY #18 lode mining claim was located by R.A. HAMILTON, Agent whose address is P.O. Box 5843, Tucson, Arizona 85703 on June 1, 19 82.

This claim is 1,500 feet in length along the vein or deposit of mineral-bearing rock in place and 600 feet in width (300 feet on either side of the center line of the claim), forming a claim in the shape of a parallelogram. The general course of the claim is North-South. This notice is posted at the North-West corner of the claim, which location monument is in Section 34, Township 20 South, Range 22 East, G&SRB&M.

The claim is situated in the Tombstone Mining District approximately 5 1/2 miles South-West from Tombstone 1 and falls within the S.E. 1/4 and S.W. 1/4 2 of Section(s) 34 and 35, Township 20 South, Range 22 East, G&SRB&M, Cochise County, Arizona.

The North-West Corner of this claim lies 1,550 feet on a bearing of N. 15° W. from the South-East Corner of Section 34, Township 20 South, Range 22 East, G&SRB&M.

RECEIVED
B.L.M. STATE OFFICE
AUG 27 11 57 AM '82
ARIZONA

R.A. Hamilton AGENT
Locator

STATE OF ARIZONA
COUNTY OF COCHISE } SS.

WITNESS MY HAND AND OFFICIAL SEAL
CHRISTINE RHODES, COUNTY RECORDER
DEPUTY

I HEREBY CERTIFY THAT THE WITHIN INSTRUMENT WAS FILED AND RECORDED AT REQUEST OF:
FEE $ $3.00
DRAFT
DATE JUN 28 '82 -3 30 PM
DOCKET 1600 PAGE 452 NO 12063

INDEXED | PROOFREAD COMPARED | SLOTTED

DKT 1600 PAGE 452

) MILL SITE

Cochise County, Arizona

Ray # 18

Range 22 East

782

A HC 183318

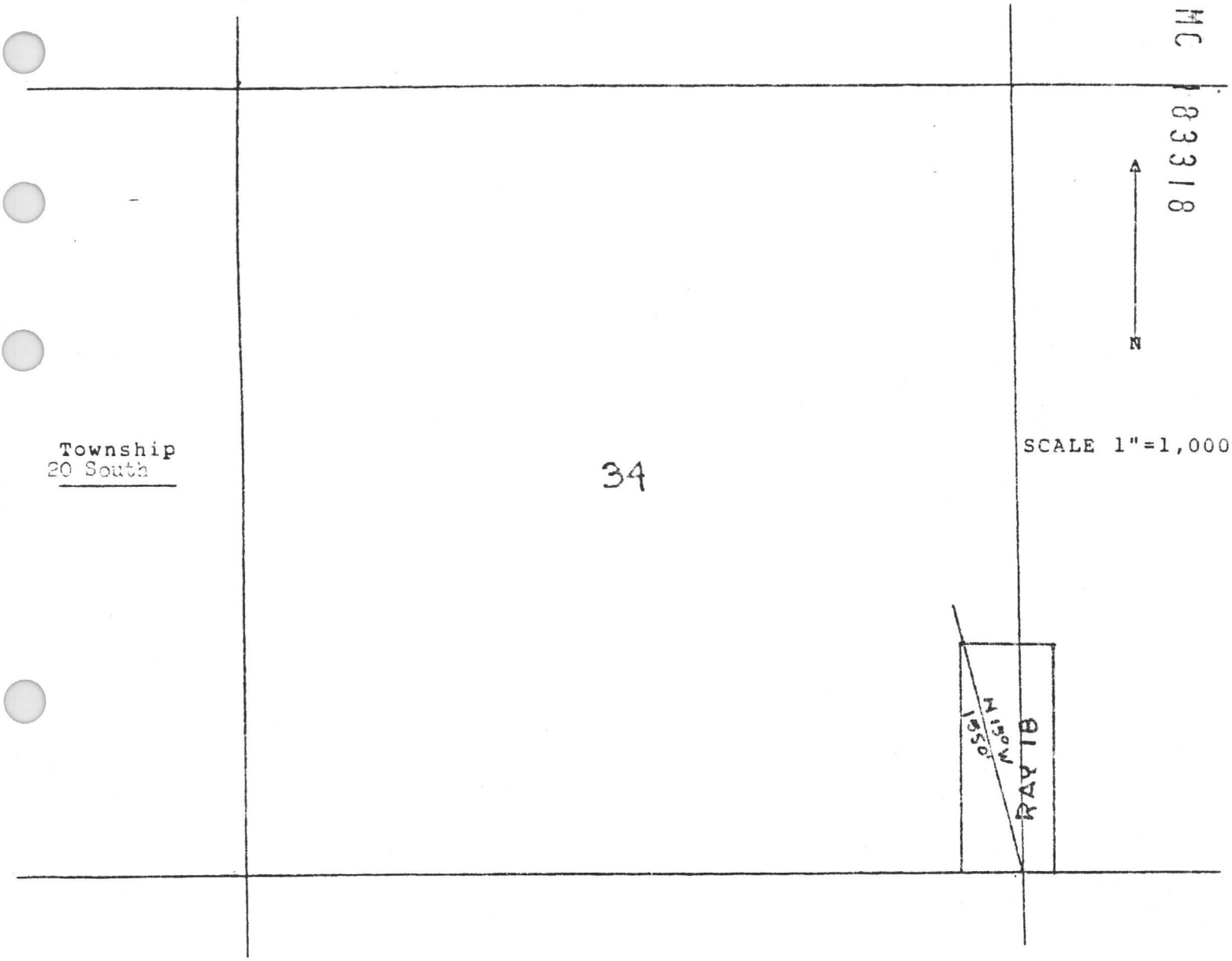

The bearings and distances between the corners of this claim are as follows:

Beginning at the N.W. Corner, a 2" X 2" monument, which is the Location Corner of this Claim; thence E., a distance of 600 feet to the N.E. Corner, a 2" X 2" monument; thence S. a distance of 1,500 feet to the S.E. Corner; a 2" X 2" monument; thence W., a distance of 600 feet to the S.W. Corner, a 2" X 2" monument; thence N. a distance of 1,500 feet to the point of beginning. The N.W. Corner of the claim bears N. 15° W., a distance of 1,550 feet from the (Quarter) Section Corner, common to Sections 34 and 35, Township 20 S., Range 22 E., G&SRB&M.

BK 1600 PAGE 453

BK 1363 PAGE 286

NOTICE OF LOCATION
(Lode)

Ray #19

783

A MC 183319

NOTICE IS HEREBY GIVEN that the RAY #19 lode mining claim was located by R.A. HAMILTON, Agent whose address is P.O. Box 5843, Tucson, Arizona 85703 on June 1, 1982.

This claim is 1,500 feet in length along the vein or deposit of mineral-bearing rock in place and 600 feet in width (300 feet on either side of the center line of the claim), forming a claim in the shape of a parallelogram. The general course of the claim is North-South. This notice is posted at the North-East corner of the claim, which location monument is in Section 35, Township 20 South, Range 22 East, G&SRB&M.

The claim is situated in the Tombstone Mining District approximately 5 miles South of Tombstone 1 and falls within the S.W. 1/4 2 of Section(s) 35, Township 20 South, Range 22 East, G&SRB&M, Cochise County, Arizona.

The NOrth-East Corner of this claim lies 1,680 feet on a bearing of N. 28° E. from the South-West Corner of Section 35, Township 20 South, Range 22 East, G&SRB&M.

R.A. Hamilton
Locator

RECEIVED
B.L.M. STATE OFFICE
AUG 20 11 57 AM '82
SERIAL ARIZONA

STATE OF ARIZONA
COUNTY OF COCHISE] SS.

WITNESS MY HAND AND OFFICIAL SEAL
CHRISTINE RHODES, COUNTY RECORDER

DEPUTY

INDEXED | PHOTOSTATIC COMPARED | LOTTED

I HEREBY CERTIFY THAT THE WITHIN INSTRUMENT WAS FILED AND RECORDED AT REQUEST OF

FEE $ $3.00

DRAFT

DATE JUN 28 '82 - 3 30 PM

DOCKET 1600 PAGE 454 455 NO 12064

Alanio

DKT 1600 PAGE 454

MILL SITE

Cochise County, Arizona

Range 22 East

Ray # 19

7784

A MC 183319

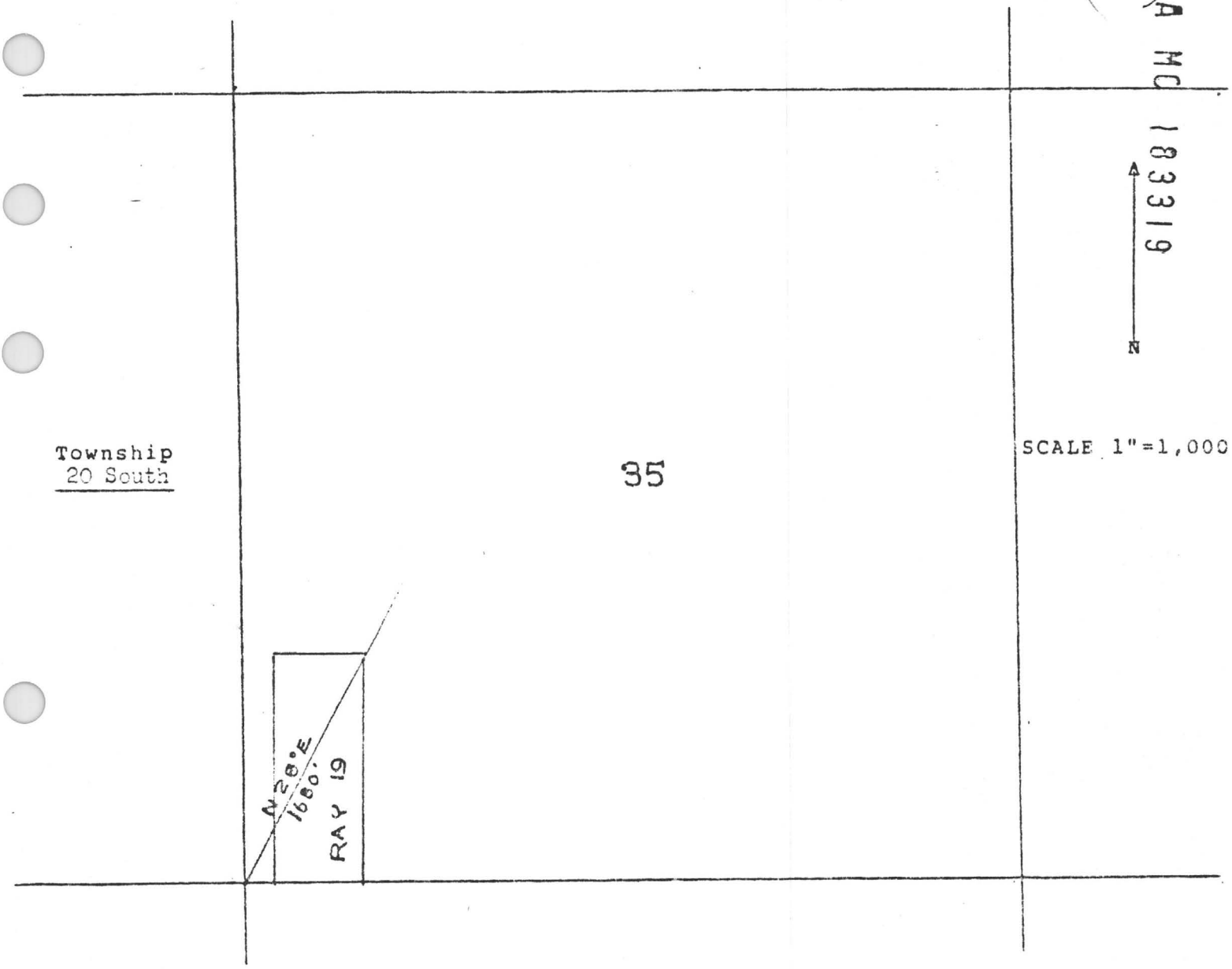

The bearings and distances between the corners of this claim are as follows:

Beginning at the N.E. Corner, a 2" X 2" monument, which is the Location Corner of this Claim; thence S., a distance of 1,500 feet to the S.E. Corner, a 2" X 2" monument; thence W. a distance of 600 feet to the S.W. Corner; a 2" X 2" monument; thence N., a distance of 1,500 feet to the N.W. Corner, a 2" X 2" monument; thence E. a distance of 600 feet to the point of beginning. The N.E. Corner of the claim bears N. 26° E., a distance of 1,680 feet from the (Quarter) Section Corner, common to Sections 34 and 35, Township 20 S., Range 22 E., G&SRB&M.

DKT 1600 PAGE 455

DKT 1363 PAGE 288

NOTICE OF LOCATION
(Lode)

Ray #20

A MC 183320 786

NOTICE IS HEREBY GIVEN that the RAY #20 lode mining claim was located by R.A. HAMILTON, Agent whose address is P.O. Box 5843, Tucson, Arizona 85703, on June 1, 1982.

This claim is 1,500 feet in length along the vein or deposit of mineral-bearing rock in place and 600 feet in width (300 feet on either side of the center line of the claim), forming a claim in the shape of a parallelogram. The general course of the claim is North-South. This notice is posted at the North-East corner of the claim, which location monument is in Section 35, Township 20 South, Range 22 East, G&SRB&M.

The claim is situated in the Tombstone Mining District approximately 5 miles South from Tombstone 1 and falls within the S.W. 1/4 2 of Section(s) 35, Township 20 South, Range 22 East, G&SRB&M, Cochise County, Arizona.

The North-West Corner of this claim lies 1,660 feet on a bearing of N. 28° E. from the South-West Corner of Section 35, Township 20 South, Range 22 East, G&SRB&M.

R.A. Hamilton Agent
Locator

STATE OF ARIZONA
COUNTY OF COCHISE] SS.

WITNESS MY HAND AND OFFICIAL SEAL
CHRISTINE RHODES, COUNTY RECORDER
DEPUTY

INDEXED | PHOTOSTATIC COPIES | CLOTTED

I HEREBY CERTIFY THAT THE WITHIN INSTRUMENT WAS FILED AND RECORDED AT R Q LIST OF:

FEE $ $3.00 Alanio

DRAFT

JUN 28 '82 3 30 PM

DOCKET 1600 PAGE 456 TO 12065

DKT 1600 PAGE 456

B.L.M. RECEIVED STATE OFFICE
11 57 AM '82
TUCSON, ARIZONA

) MILL SITE

Cochise County, Arizona

Range 22 East

Ray # 20

186

A MC 183320

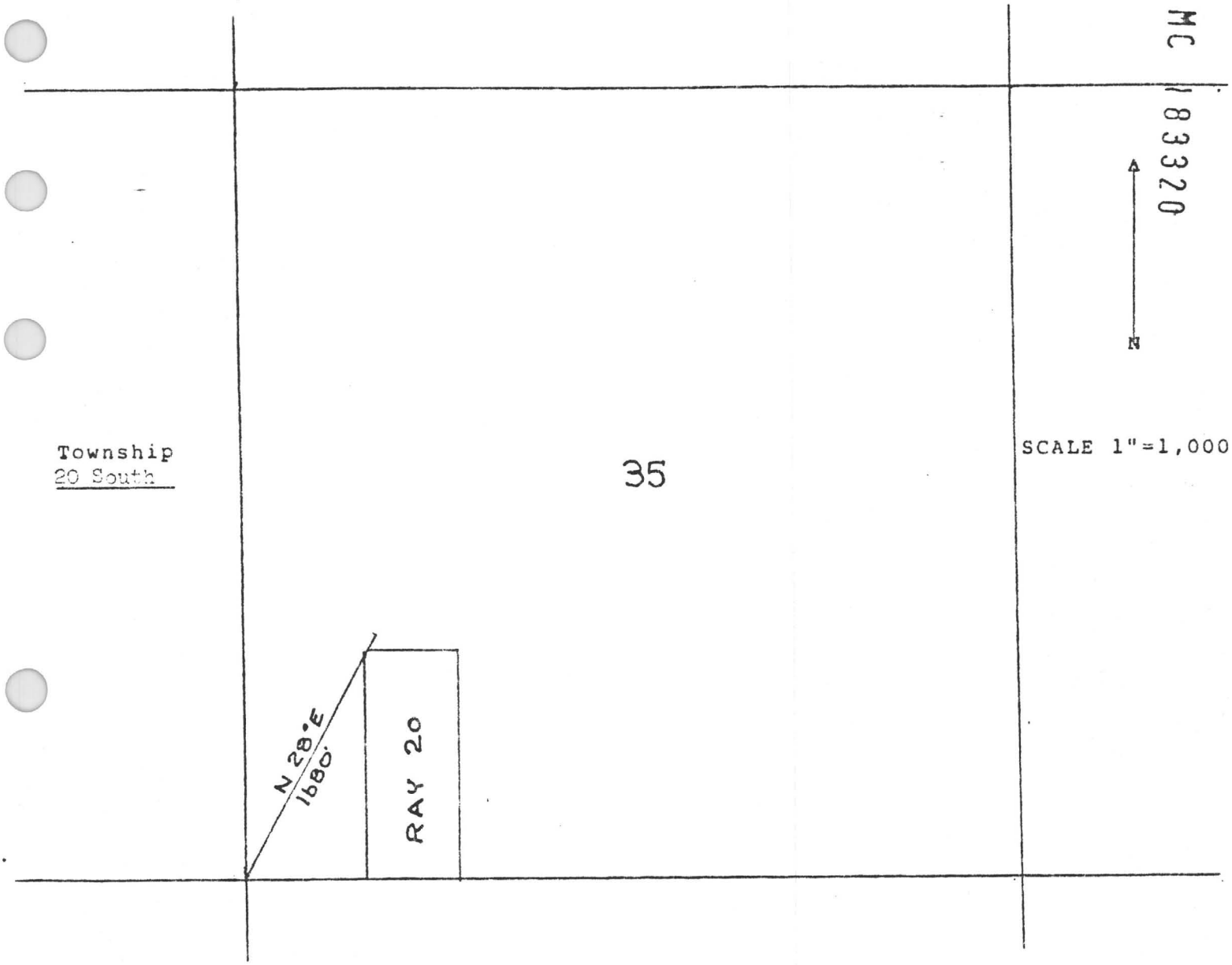

The bearings and distances between the corners of this claim are as follows:

Beginning at the N.W. Corner, a 2" X 2" monument, which is the Location Corner of this Claim; thence E., a distance of 600 feet to the N.E. Corner, a 2" X 2" monument; thence S. a distance of 1,500 feet to the S.E. Corner; a 2" X 2" monument; thence W., a distance of 600 feet to the S.W. Corner, a 2" X 2" monument; thence N. a distance of 1,500 feet to the point of beginning. The N.W. Corner of the claim bears N. 28° E., a distance of 1,680 feet from the (Quarter) Section Corner, common to Sections 34 and 35, Township 20 S., Range 22 E., G&SRB&M.

BKT 1600 PAGE 457

BKT 1363 PAGE 290

NOTICE OF LOCATION
(Lode)

Ray #21

A MC 183321 787

NOTICE IS HEREBY GIVEN that the RAY #21 lode mining claim was located by R.A. HAMILTON, Agent whose address is P.O. Box 5843, Tucson, Arizona 85703 on June 1, 1982.

This claim is 1,500 feet in length along the vein or deposit of mineral-bearing rock in place and 600 feet in width (300 feet on either side of the center line of the claim), forming a claim in the shape of a parallelogram. The general course of the claim is North-South. This notice is posted at the North-East corner of the claim, which location monument is in Section 35, Township 20 South, Range 22 East, G&SRB&M.

The claim is situated in the Tombstone Mining District approximately 5 miles South from Tombstone 1 and falls within the S.W. 1/4 2 of Section(s) 35, Township 20 South, Range 22 East, G&SRB&M, Cochise County, Arizona.

The North-East Corner of this claim lies 2,400 feet on a bearing of N. 53° 30' E. from the South-West Corner of Section 35, Township 20 South, Range 22 East, G&SRB&M.

RECEIVED
B.L.M. ARIZONA STATE OFFICE
AUG 20 11 57 AM '82
GENERAL ARIZONA

R.A. Hamilton AGENT
Locator

STATE OF ARIZONA
COUNTY OF COCHISE] SS.

WITNESS MY HAND AND OFFICIAL SEAL
CHRISTINE RHODES, COUNTY RECORDER

DEPUTY

INDEXED | PHOTOSTATIC COMPARED | SPOTTED

I HEREBY CERTIFY THAT THE WITHIN INSTRUMENT WAS FILED AND RECORDED AT R. [illegible] OF: Alanco

FEE $ $3.00

DRAFT

DATE JUN 28 '82 - 3 30 PM

DOCKET 1600 PAGE 458 459 NO 12066

DKT 1600 PAGE 458

MILL SITE

Cochise County, Arizona

Range 22 East

Ray #21

A 788

MC 183321

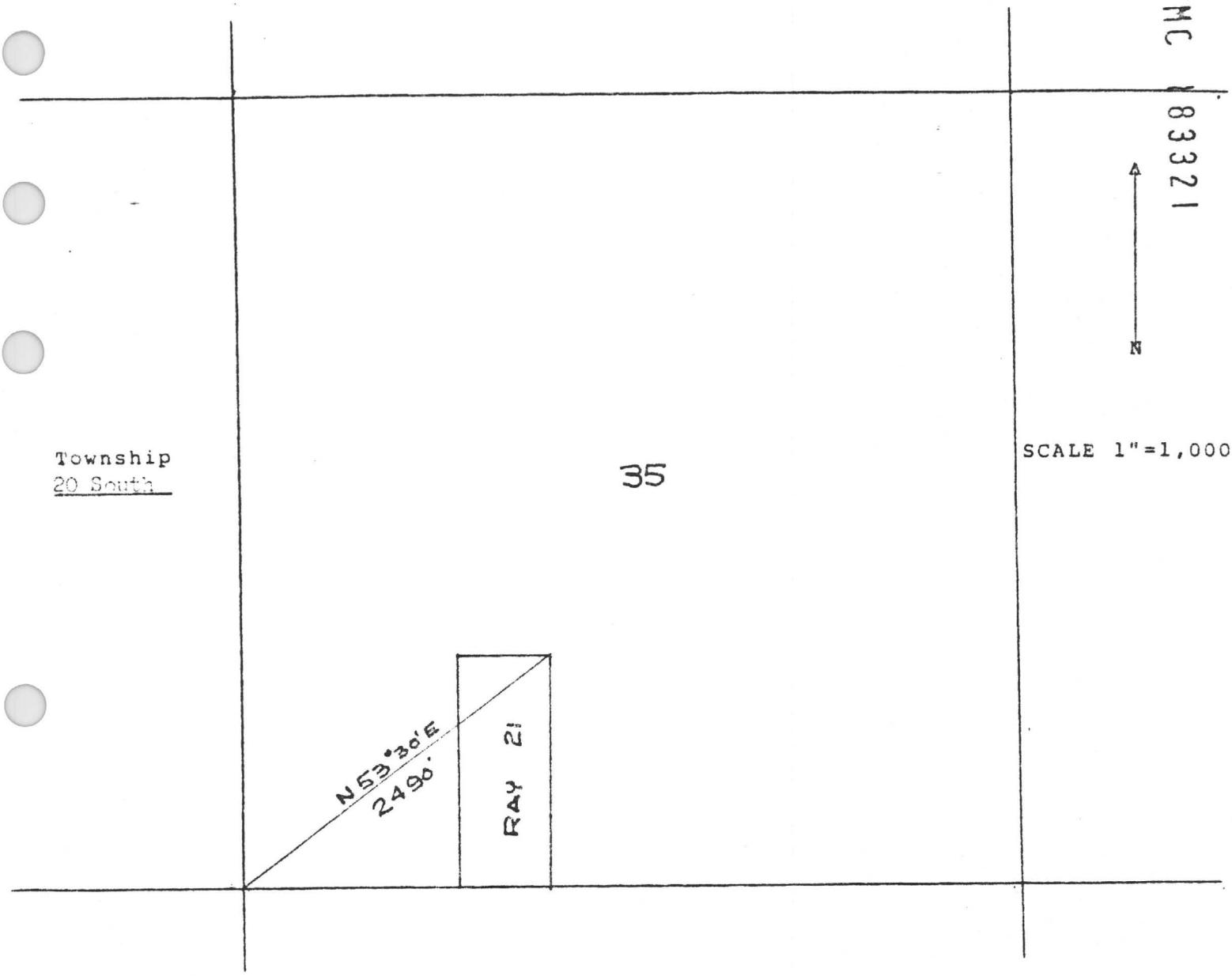

The bearings and distances between the corners of this claim are as follows:

Beginning at the N. E. Corner, a 2" X 2" monument, which is the Location Corner of this Claim; thence S., a distance of 1,500 feet to the S.E. Corner, a 2" X 2" monument; thence W. a distance of 600 feet to the S.W. Corner; a 2" X 2" monument; thence N., a distance of 1,500 feet to the N.W. Corner, a 2" X 2" monument; thence E. a distance of 600 feet to the point of beginning. The N.E. Corner of the claim bears N. 53° 30' E., a distance of 2,490 feet from the (Quarter) Section Corner, common to Sections 34 and 35, Township 20 S., Range 22 E., G&SRB&M.

DKT 1600 PAGE 459

DKT 1363 PAGE 292

NOTICE OF LOCATION
(Lode)

Ray #22

784

MC 183322

NOTICE IS HEREBY GIVEN that the RAY #22 lode mining claim was located by R.A. HAMILTON, Agent whose address is P.O. Box 5843, Tucson, Arizona 85703 on June 1, 1982.

This claim is 1,500 feet in length along the vein or deposit of mineral-bearing rock in place and 600 feet in width (300 feet on either side of the center line of the claim), forming a claim in the shape of a parallelogram. The general course of the claim is North-South. This notice is posted at the North-West corner of the claim, which location monument is in Section 35, Township 20 South, Range 22 East, G&SRB&M.

The claim is situated in the Tombstone Mining District approximately 5 miles South from Tombstone 1 and falls within the S.W. 1/4 2 of Section(s) 35, Township 20 South, Range 22 East, G&SRB&M, Cochise County, Arizona.

The North-West Corner of this claim lies 2,490 feet on a bearing of N. 53° 30' E. from the South-West Corner of Section 35, Township 20 South, Range 22 East, G&SRB&M.

B.L.M. RECEIVED STATE OFFICE
AUG 20 11 57 AM '82
PHOENIX, ARIZONA

R.A. Hamilton AGENT
Locator

STATE OF ARIZONA
COUNTY OF COCHISE] SS.
WITNESS MY HAND AND OFFICIAL SEAL
CHRISTINE RHODES, COUNTY RECORDER
DEPUTY

I HEREBY CERTIFY THAT THE WITHIN INSTRUMENT WAS FILED AND RECORDED AT REQUEST OF
FEE $ $3.00
DRAFT
DATE JUN 28 '82 -3 30 PM
DOCKET 1600 PAGE 460 461 NO 12067

DKT 1600 PAGE 460

Alanio

INDEXED | PROTOSTATE COMPARED | ...TED

MILL SITE

Cochise County, Arizona

Range 22 East

Ray # 22

740

A MC 1833322

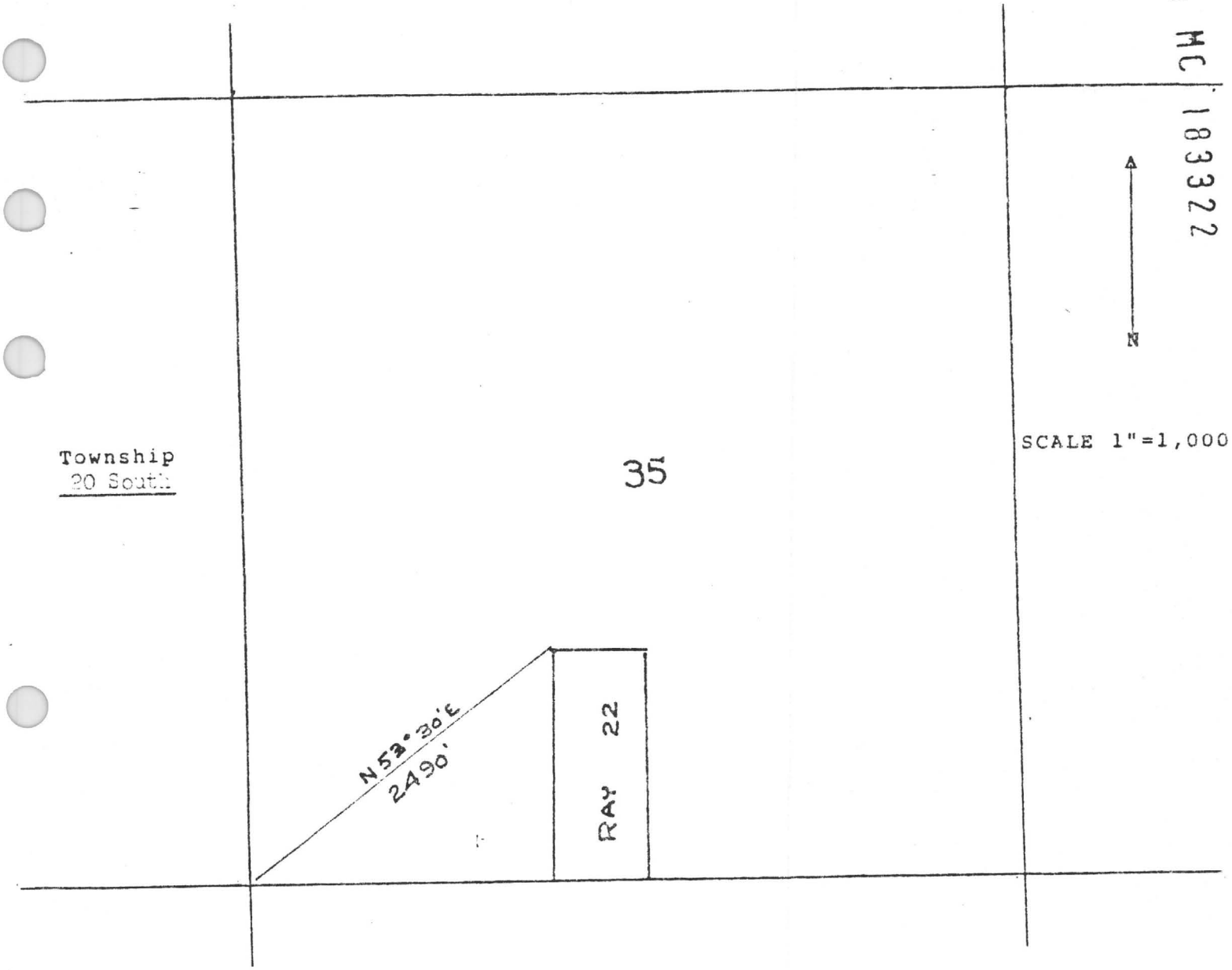

The bearings and distances between the corners of this claim are as follows:

Beginning at the N.W. Corner, a 2" X 2" monument, which is the Location Corner of this Claim; thence E., a distance of 600 feet to the N.E. Corner, a 2" X 2" monument; thence S. a distance of 1,500 feet to the S.E. Corner; a 2" X 2" monument; thence W., a distance of 600 feet to the S.W. Corner, a 2" X 2" monument; thence N. a distance of 1,500 feet to the point of beginning. The N.W. Corner of the claim bears N. 53° 30' E., a distance of 2,490 feet from the (Quarter) Section Corner, common to Sections 34 and 35, Township 20 S., Range 22 E., G&SRB&M.

NOTICE OF LOCATION
(Lode)

Ray #23

791

A MC-183323

NOTICE IS HEREBY GIVEN that the RAY #23 lode mining claim was located by R.A. HAMILTON, Agent whose address is P.O. Box 5843, Tucson, Arizona 85703 on June 1, 1982.

This claim is 1,500 feet in length along the vein or deposit of mineral-bearing rock in place and 600 feet in width (300 feet on either side of the center line of the claim), forming a claim in the shape of a parallelogram. The general course of the claim is North-South. This notice is posted at the North-East corner of the claim, which location monument is in Section 35, Township 20 South, Range 22 East, G&SRB&M.

The claim is situated in the Tombstone Mining District approximately 5 miles South from Tombstone 1 and falls within the S.E. 1/4 and S.W. 1/4 2 of Section(s) 35, Township 20 South, Range 22 East, G&SRB&M, Cochise County, Arizona.

The North-East Corner of this claim lies 2,550 feet on a bearing of N. 54° W. from the South-East Corner of Section 35, Township 20 South, Range 22 East, G&SRB&M.

B.L.M. RECEIVED OFFICE AUG 20 11 57 AM '82 TUCSON, ARIZONA

R.A. Hamilton AGENT
Locator

STATE OF ARIZONA
COUNTY OF COCHISE] SS.

WITNESS MY HAND AND OFFICIAL SEAL
CHRISTINE RHODES, COUNTY RECORDER

DEPUTY

INDEXED | PHOTOSTATIC COMPARED | ENTITED

I HEREBY CERTIFY THAT THE WITHIN INSTRUMENT WAS FILED AND RECORDED AT REQUEST OF:

FEE $ $3.00 Alanco

DRAFT JUN 28 '82 -3 30 PM

DATE

DOCKET 1600 PAGE 462 463 NO 12068

DKT 1600 PAGE 462

) MILL SITE

Cochise County, Arizona

Range 22 East

Ray #23

M2

A MC 183323

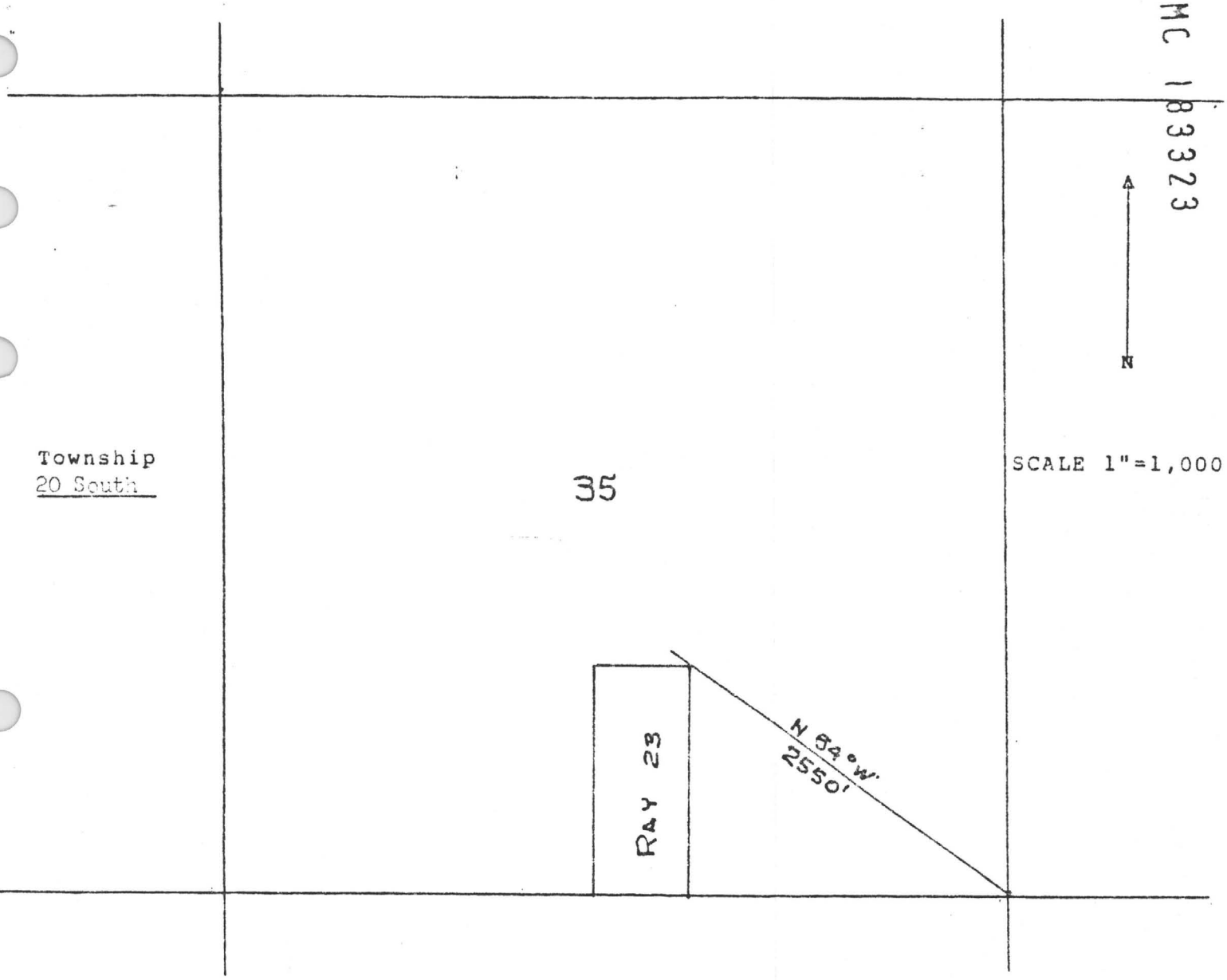

The bearings and distances between the corners of this claim are as follows:

Beginning at the N.E. Corner, a 2" X 2" monument, which is the Location Corner of this Claim; thence S., a distance of 1,500 feet to the S.E. Corner, a 2" X 2" monument; thence W. a distance of 600 feet to the S.W. Corner; a 2" X 2" monument; thence N., a distance of 1,500 feet to the N.W. Corner, a 2" X 2" monument; thence E. a distance of 600 feet to the point of beginning. The N.E. Corner of the claim bears N. 54° W., a distance of 2,550 feet from the (Quarter) Section Corner, common to Sections 35 and 36, Township 20 S., Range 22 E., C&SRB&M.

BK 1363 PAGE 296

BK 1600 PAGE 463

NOTICE OF LOCATION
(Lode)

Ray #24

493

MC 183324

NOTICE IS HEREBY GIVEN that the RAY #24 lode mining claim was located by R.A. HAMILTON, Agent whose address is P.O. Box 5843, Tucson, Arizona 85703 on June 1, 1982.

This claim is 1,500 feet in length along the vein or deposit of mineral-bearing rock in place and 600 feet in width (300 feet on either side of the center line of the claim), forming a claim in the shape of a parallelogram. The general course of the claim is North-South. This notice is posted at the North-West corner of the claim, which location monument is in Section 35, Township 20 South, Range 22 East, G&SRB&M.

The claim is situated in the Tombstone Mining District approximately 5 miles South from Tombstone 1 and falls within the S.E. 1/4 2 of Section(s) 35, Township 20 South, Range 22 East, G&SRB&M, Cochise County, Arizona.

The North-West Corner of this claim lies 2,550 feet on a bearing of N. 54° W. from the South-East Corner of Section 35, Township 20 South, Range 22 East, G&SRB&M.

R.A. Hamilton Agent
Locator

STATE OF ARIZONA
COUNTY OF COCHISE] SS.

WITNESS MY HAND AND OFFICIAL SEAL
CHRISTINE RHODES, COUNTY RECORDER

DEPUTY

INDEXED | PROOF COMPARED | MAILED

I HEREBY CERTIFY THAT THE WITHIN INSTRUMENT WAS FILED AND RECORDED AT REQUEST OF:

FEE $ $3.00 Alamo DKT 1600 PAGE 464

DRAFT JUN 28 '82 -3 30 PM

DOCKET 1600 PAGE 464 465 NO 12069

MILL SITE

Cochise County, Arizona

Range 22 East

Ray # 24

794

A HC 183324

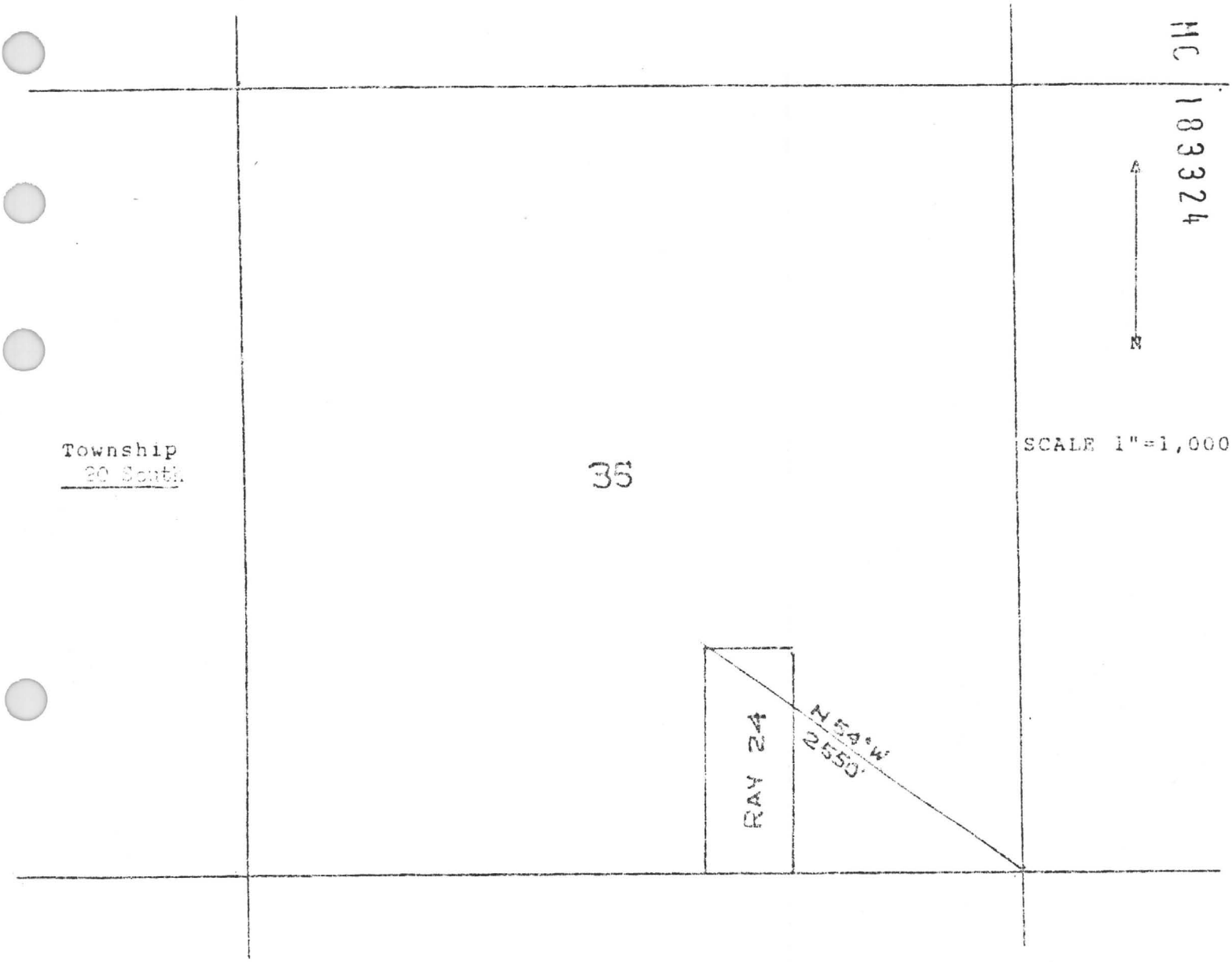

The bearings and distances between the corners of this claim are as follows:

Beginning at the N.W. Corner, a 2" X 2" monument, which is the Location Corner of this Claim; thence E., a distance of 600 feet to the S.E. Corner, a 2" X 2" monument; thence S. a distance of 1,500 feet to the S.W. Corner; a 2" X 2" monument; thence W., a distance of 600 feet to the S.W. Corner, a 2" X 2" monument; thence N. a distance of 1,500 feet to the point of beginning. The N.W. Corner of the claim bears N. 54° W., a distance of 2,550 feet from the (Quarter) Section Corner, common to Sections [illegible], Township 20 S., Range 22 E., G&SRB&M.

BK 1600 PG 465

BK 1363 PG 298

NOTICE OF LOCATION
(Lode)

Ray #25

795

A MC-183325

NOTICE IS HEREBY GIVEN that the RAY #25 lode mining claim was located by R.A. HAMILTON, Agent whose address is P.O. Box 5843, Tucson, Arizona 85703 on June 1, 19 82.

This claim is 1,500 feet in length along the vein or deposit of mineral-bearing rock in place and 600 feet in width (300 feet on either side of the center line of the claim), forming a claim in the shape of a parallelogram. The general course of the claim is North-South. This notice is posted at the North-East corner of the claim, which location monument is in Section 35, Township 20 South, Range 22 East, G&SRB&M.

The claim is situated in the Tombstone Mining District approximately 5 miles South from Tombstone and falls within the S.E. 1/4 2 of Section(s) 35, Township 20 South, Range 22 East, G&SRB&M, Cochise County, Arizona.

The North-East Corner of this claim lies 1,710 feet on a bearing of N. 31° W. from the South-East Corner of Section 35, Township 20 South, Range 22 East, G&SRB&M.

R.A. Hamilton Agent
Locator

STATE OF ARIZONA
COUNTY OF COCHISE } SS.
WITNESS MY HAND AND OFFICIAL SEAL
CHRISTINE RHODES, COUNTY RECORDER
DEPUTY

I HEREBY CERTIFY THAT THE WITHIN INSTRUMENT WAS FILED AND RECORDED AT REQUEST OF: Alamo
FEE $3.00
DRAFT
JUN 28 '82 3 30 PM
DATE
DOCKET 1600 PAGE 466 NO 12070
467

INDEXED | PROOFED | MITTED

COCHISE COUNTY RECORDER 1881

B.L.M. ... OFFICE
57 AM '82
ARIZONA

DKT 1600 PAGE 466

Cochise County, Arizona

Range 22 East

Ray #25

796

A MC 183325

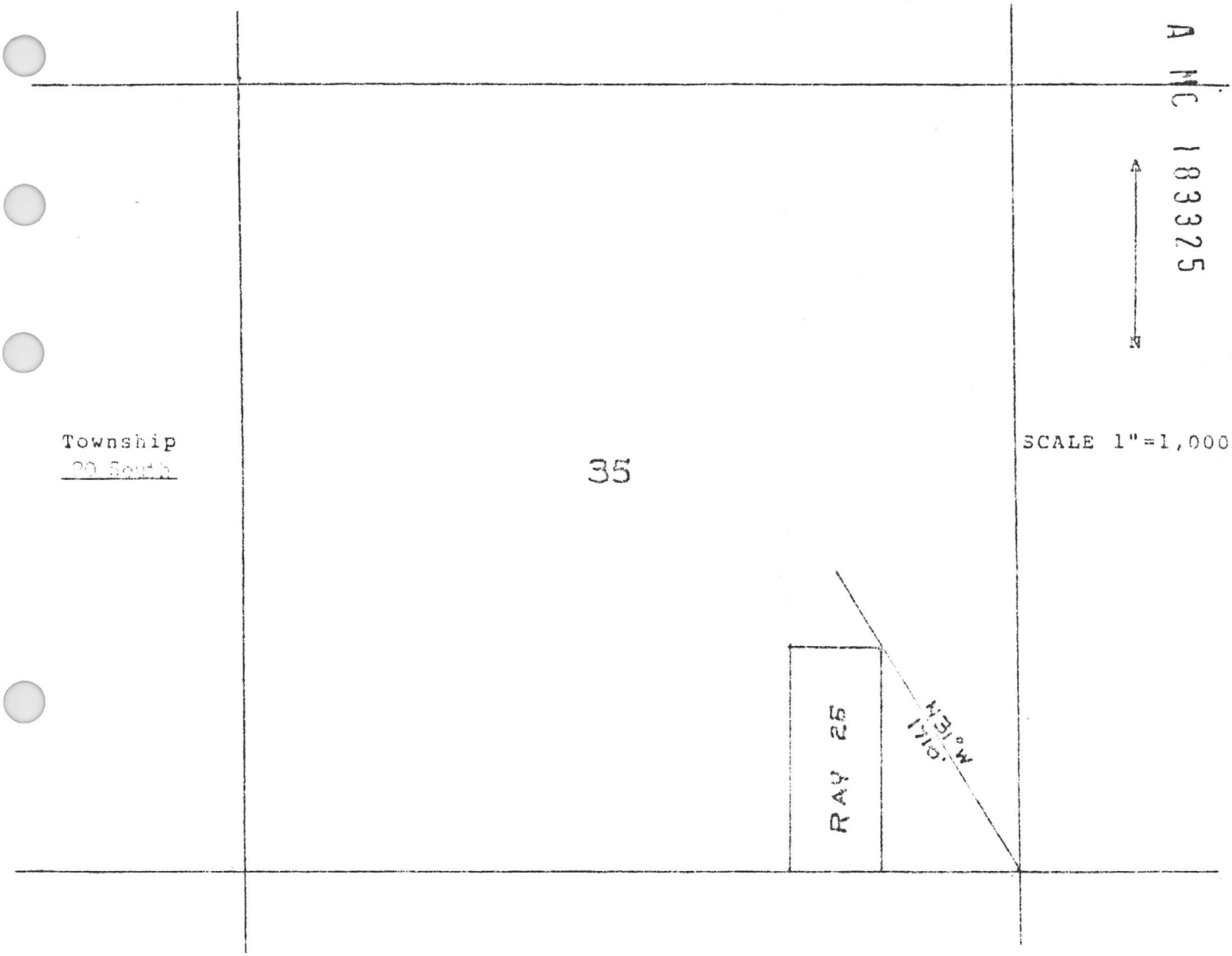

The bearings and distances between the corners of this claim are as follows:

Beginning at the N.E. Corner, a 2" X 2" monument, which is the Location Corner of this Claim; thence S., a distance of 1,500 feet to the S.E. Corner, a 2" X 2" monument; thence W. a distance of 600 feet to the S.W. Corner; a 2" X 2" monument; thence N., a distance of 1,500 feet to the N.W. Corner, a 2" X 2" monument; thence E. a distance of 600 feet to the point of beginning. The N.E. Corner of the claim bears N. 31° W., a distance of 1,710 feet from the (Quarter) Section Corner, common to Sections 35 and 36, Township 20 S., Range 22 E., G&SRB&M.

BK 1363 PAGE 300

BK 1600 PAGE 467

NOTICE OF LOCATION
(Lode)

Ray #26

MC 183326

NOTICE IS HEREBY GIVEN that the RAY #26 lode mining claim was located by R.A. HAMILTON, Agent whose address is P.O. Box 5843, Tucson, Arizona 85703 on June 1, 19 82.

This claim is 1,500 feet in length along the vein or deposit of mineral-bearing rock in place and 600 feet in width (300 feet on either side of the center line of the claim), forming a claim in the shape of a parallelogram. The general course of the claim is North-South. This notice is posted at the North-West corner of the claim, which location monument is in Section 35, Township 20 South, Range 22 East, G&SRB&M.

The claim is situated in the Tombstone Mining District approximately 5 miles South from Tombstone 1 and falls within the S.E. 1/4 2 of Section(s) 35, Township 20 South, Range 22 East, G&SRB&M, Cochise County, Arizona.

The North-West Corner of this claim lies 1,7[illegible] feet on a bearing of N. 31° W. from the South-East Corner of Section 35, Township 20 South, Range 22 East, G&SRB&M.

COCHISE COUNTY RECORDER

R.A. Hamilton Agent
Locator

STATE OF ARIZONA
COUNTY OF COCHISE] SS.

I HEREBY CERTIFY THAT THE WITHIN INSTRUMENT WAS FILED AND RECORDED AT REQUEST OF: Alanis

DKT 1600 PAGE 468

WITNESS MY HAND AND OFFICIAL SEAL
CHRISTINE RHODES, COUNTY RECORDER

FEE $3.00

DEPUTY DRAFT JUN 28 '82 3 30 PM

DATE

INDEXED | PROCESSED | ACCEPTED

DOCKET 1600 PAGE 468 469 NO 12071

MILL SITE

Cochise County, Arizona

Range 22 East

Ray # 26

A 748

MC 183326

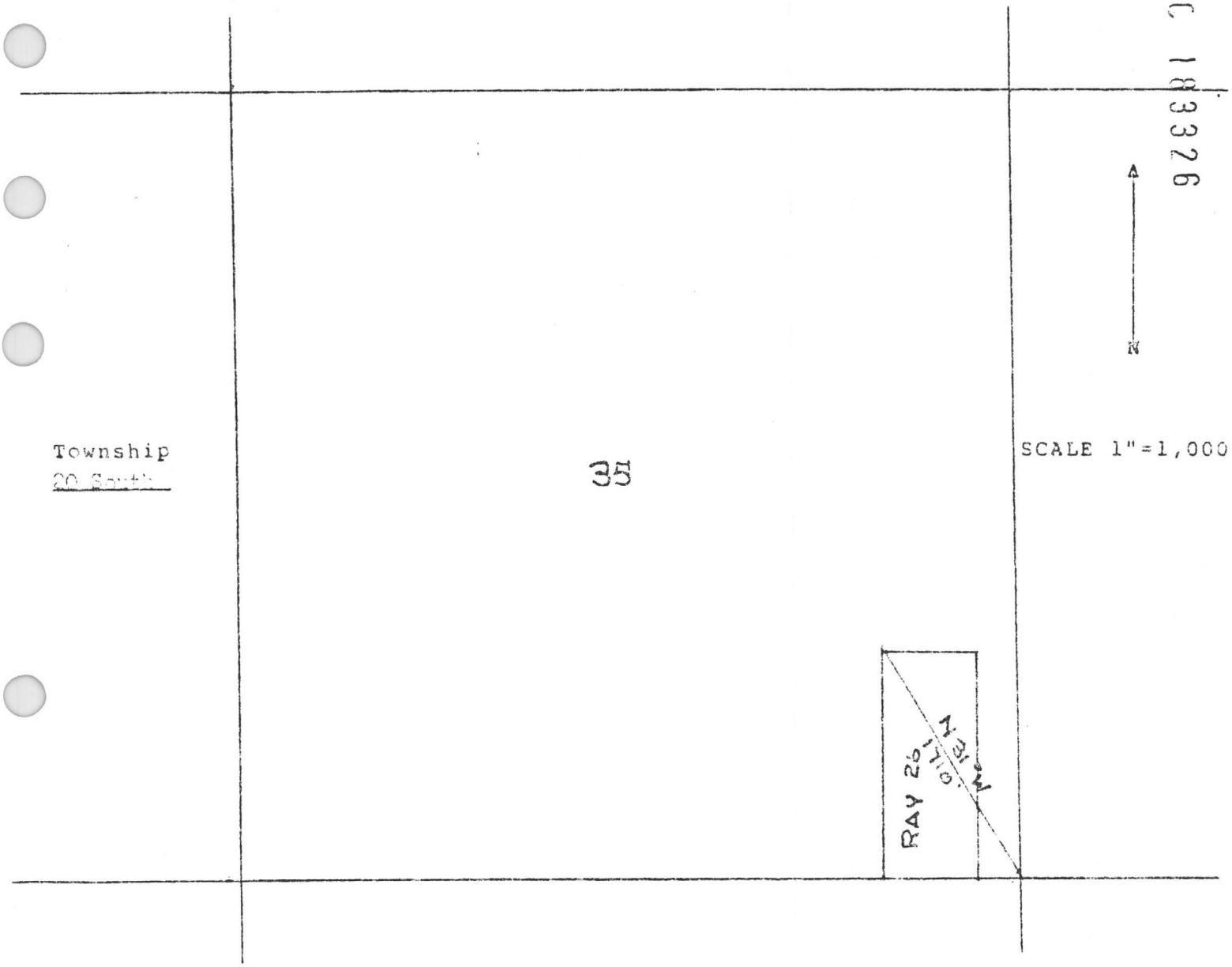

The bearings and distances between the corners of this claim are as follows:

Beginning at the N.W. Corner, a 2" X 2" monument, which is the Location Corner of this Claim; thence E., a distance of 600 feet to the N.E. Corner, a 2" X 2" monument; thence S. a distance of 1,500 feet to the S.E. Corner; a 2" X 2" monument; thence W., a distance of 600 feet to the S.W. Corner, a 2" X 2" monument; thence N. a distance of 1,500 feet to the point of beginning. The N.W. Corner of the claim bears N. 31° W., a distance of 1,710 feet from the (Quarter) Section Corner, common to Sections 35 and 36, Township 20 S., Range 22 E., G&SRB&M.

BK 1363 PG 302

BK 1600 PAGE 469

Ray #27

799

A MC 183327

NOTICE OF LOCATION
(Lode)

NOTICE IS HEREBY GIVEN that the RAY #27 lode mining claim was located by R.A. HAMILTON, Agent whose address is P.O. Box 5843, Tucson, Arizona 85703 on June 1, 19 82.

This claim is 1,500 feet in length along the vein or deposit of mineral-bearing rock in place and 600 feet in width (300 feet on either side of the center line of the claim), forming a claim in the shape of a parallelogram. The general course of the claim is North-South. This notice is posted at the North-West corner of the claim, which location monument is in Section 35, Township 20 South, Range 22 East, G&SRB&M.

The claim is situated in the Tombstone Mining District approximately 5 miles South from Tombstone 1 and falls within the S.E. 1/4 2 of Section(s) 35, Township 20 South, Range 22 East, G&SRB&M, Cochise County, Arizona.

The North-West Corner of this claim lies 1,505 feet on a bearing of N. 12° W. from the South-East Corner of Section 35, Township 20 South, Range 22 East, G&SRB&M.

B.I. ... OFFICE
... 37 AM '82
... ARIZONA

R.A. Hamilton AGENT
Locator

STATE OF ARIZONA
COUNTY OF COCHISE } SS.

WITNESS MY HAND AND OFFICIAL SEAL
CHRISTINE RHODES, COUNTY RECORDER
[signature] DEPUTY

I HEREBY CERTIFY THAT THE WITHIN INSTRUMENT WAS FILED AND RECORDED AT REQ. ...
FEE $ $3.00
DRAFT
DATE JUN 28 '82 -3 30 PM
DOCKET 1600 PAGE 470 NO 12072

DKT 1600 PAGE 470

INDEXED	PROCESSED COMPARED	SLOTTED
[initials]	[initials]	

PLAT OF THE Ray #27) PLACER CLAIM
) MILL SITE

Cochise County, Arizona

Range 22 East

Ray # 27

800

A HC 1833327

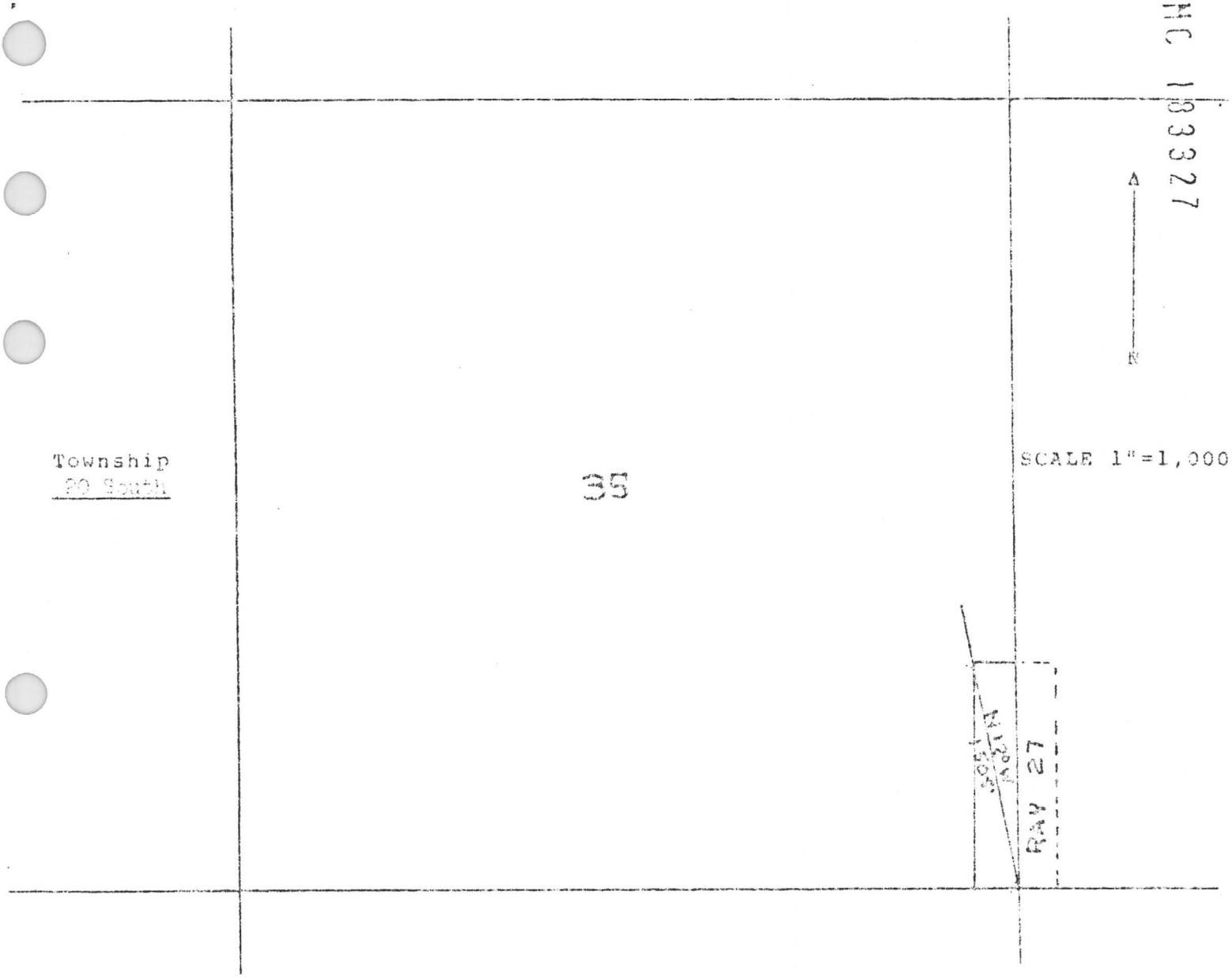

The bearings and distances between the corners of this claim are as follows:

Beginning at the N.W. Corner, a 2" X 2" monument, which is the Location Corner of this Claim; thence N., a distance of 00 feet to the N.E. Corner, a 2" X 2" monument; thence S. a distance of 1,500 feet to the S.E. Corner; a 2" X 2" monument; thence W., a distance of 00 feet to the S.W. Corner, a 2" X 2" monument; thence N. a distance of 1,500 feet to the point of beginning. The N.W. Corner of the claim bears N. 10° W., a distance of 1,505 feet from the (Quarter) Section Corner, common to Sections 34 and 35, Township 20 S., Range 22 E., G&SRB&M.

Ray # 28

801

A MC 183328

[illegible] OF LOCATION
(Lode)

NOTICE IS HEREBY GIVEN that the RAY #28 lode mining claim was located by R.A. [illegible], Agent whose address is [illegible] Arizona 85705 on JUne 1, 19 82.

This claim is 1,500 feet in length along the vein or deposit of mineral bearing rock in place and 600 feet in width (300 feet on either side of the center line of the claim), forming a claim in the shape of a parallelogram. The general course of the claim is [illegible]. This notice is posted at the Southeast corner of the claim, which location document is in Section [illegible], Township [illegible], Range [illegible], [illegible].

The claim is situated in the Tombstone mining [illegible] approximately [illegible] and lies within the [illegible] Section [illegible], Township [illegible], Range [illegible], [illegible], County, Arizona.

The [illegible] corner of this claim lies [illegible] on a bearing of [illegible] from the Southeast corner of Section [illegible], Township [illegible], Range [illegible], G&SRB&M.

B.L.M. [illegible] OFFICE
[illegible] 58 AM '82
[illegible] ARIZONA

R.A. [illegible] Agent
Locator

STATE OF ARIZONA
COUNTY OF COCHISE] SS.

WITNESS MY HAND AND OFFICIAL SEAL
CHRISTINE RHODES, COUNTY RECORDER
[signature] DEPUTY

I HEREBY CERTIFY THAT THE WITHIN INSTRUMENT WAS FILED AND RECORDED AT REQUEST OF:
FEE $ 13.00 Alanco
DRAFT
DATE JUN 28 '82 3 30 PM
DOCKET 1600 PAGE 472 473 NO 12073

DKT 1600 PAGE 472

INDEXED 1 [illegible] | PROOFING COMPARED [illegible] | SLOTTED

MILE SITE

Cochise County, Arizona

Range 22 East

Ray # 28

A HC 183328

Township 20 South

35

SCALE 1"=1,000'

The bearings and distances between the corners of this claim are as follows:

Beginning at the N.E. Corner, a 2" x 2" monument, which is the Location Corner of this Claim, thence [illegible], a distance of [illegible] feet to the [illegible] Corner, a [illegible] monument; thence [illegible] a distance of [illegible] feet to the [illegible] Corner; a 2" x [illegible] monument; thence [illegible], a distance of [illegible] feet to the [illegible] Corner, a 2" x [illegible] monument; thence [illegible] a distance of [illegible] feet to the point of beginning. The [illegible] Corner of the claim bears [illegible], a distance of [illegible] feet from the (Quarter) Section Corner, common to Sections [illegible], Township [illegible] Range [illegible], G&SRBM.

BK 1363 PG 306

BK 1600 PAGE 473

NOTICE OF LOCATION
(Lode)

Ray # 29

803

A MC 183329

NOTICE IS HEREBY GIVEN that the RAY #29 lode mining claim was located by R.A. HAMILTON, Agent whose address is P.O. Box 5843, Tucson, Arizona 85703 on June 1, 1982.

This claim is 1,500 feet in length along the vein or deposit of mineral-bearing rock in place and 600 feet in width (300 feet on either side of the center line of the claim), forming a claim in the shape of a parallelogram. The general course of the claim is North-South. This notice is posted at the South-West corner of the claim, which location monument is in Section 35, Township 20 South, Range 22 East, G&SRB&M.

The claim is situated in the Tombstone Mining District approximately 5 miles South from Tombstone 1 and falls within the S.E. 1/4 and N.E. 1/4 2 of Section(s) 35, Township 20 South, Range 22 East, G&SRB&M, Cochise County, Arizona.

The South-West Corner of this claim lies 1,720 feet on a bearing of N. 31° W. from the South-East Corner of Section 35, Township 20 South, Range 22 East, G&SRB&M.

R.A. Hamilton Agent
Locator

STATE OF ARIZONA
COUNTY OF COCHISE] SS.

WITNESS MY HAND AND OFFICIAL SEAL
CHRISTINE RHODES, COUNTY RECORDER

DEPUTY

I HEREBY CERTIFY THAT THE WITHIN INSTRUMENT WAS FILED AND RECORDED AT REQUEST OF:

Fee $ $3.00

Alanis

DRAFT

JUN 28 82 3 30 PM

DOCKET 1600 PAGE 474 NO 12074

DKT 1600 PAGE 474

INDEXED

AUG 20 11 58 AM '82

) MILL SITE

Cochise County, Arizona

Range 22 East

Ray # 29

804

A MC 183329

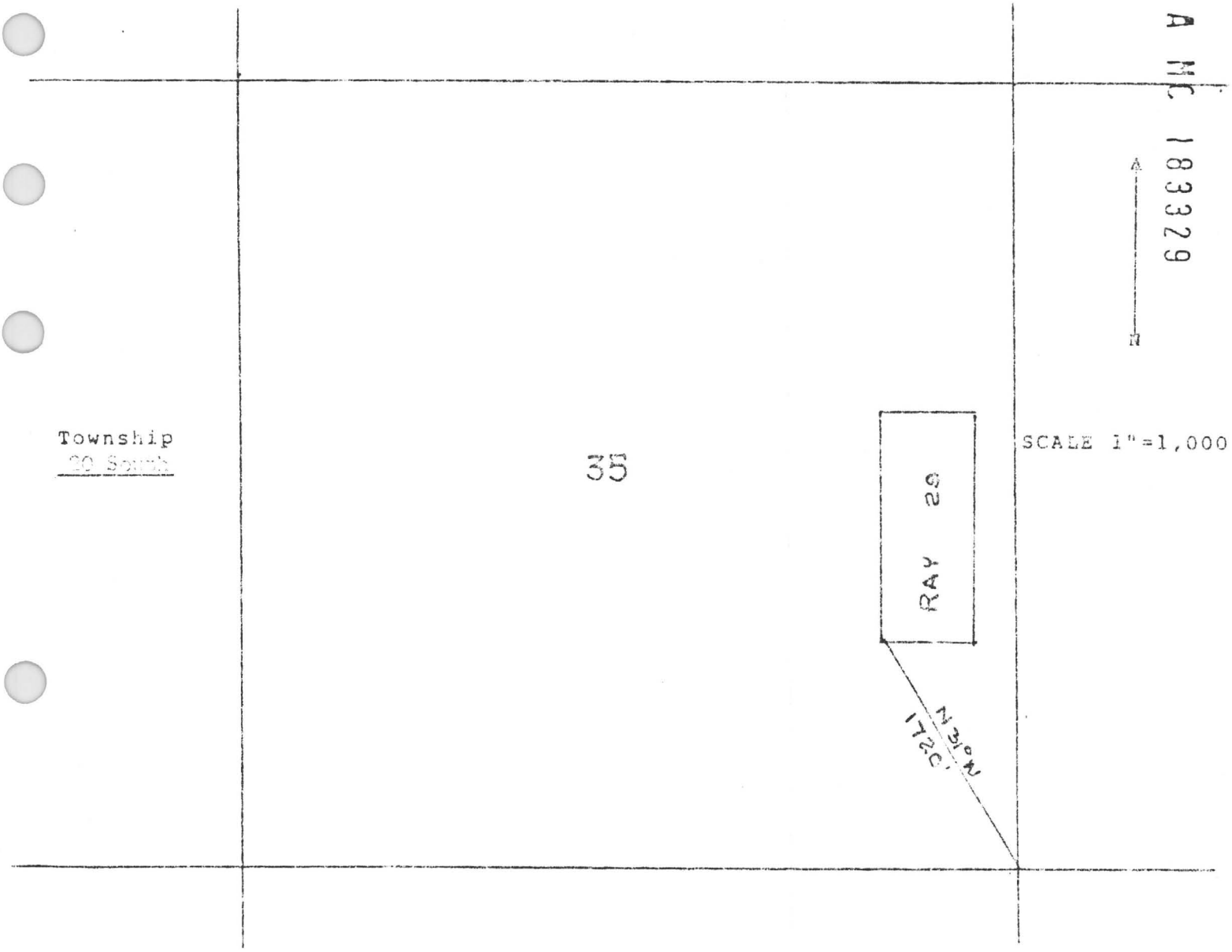

The bearings and distances between the corners of this claim are as follows:

Beginning at the S.W. Corner, a 2" X 2" monument, which is the Location Corner of this Claim; thence N., a distance of 1,500 feet to the N.W. Corner, a 2" X 2" monument; thence E. a distance of 600 feet to the N.E. Corner; a 2" X 2" monument; thence S., a distance of 1,500 feet to the S.E. Corner, a 2" X 2" monument; thence W. a distance of 600 feet to the point of beginning. The S.W. Corner of the claim bears N. 31° W., a distance of 1,720 feet from the (Quarter) Section Corner, common to Sections 35 and 36, Township 20 S., Range 22 E., G&SRB&M.

BK 1363 PAGE 308

BK 1600 PAGE 475

NOTICE OF LOCATION
(Lode)

Ray #30

85

A HC 183330

NOTICE IS HEREBY GIVEN that the RAY #30 lode mining claim was located by R.A. HAMILTON, Agent whose address is P.O. Box 5843, Tucson, Arizona 85703 on June 1, 1982.

This claim is 1,500 feet in length along the vein or deposit of mineral-bearing rock in place and 600 feet in width (300 feet on either side of the center line of the claim), forming a claim in the shape of a parallelogram. The general course of the claim is North-South. This notice is posted at the South-East corner of the claim, which location monument is in Section 35, Township 20 South, Range 22 East, G&SRB&M.

The claim is situated in the Tombstone Mining District approximately 5 miles South from Tombstone 1 and falls within the S.E. 1/4 and N.E. 1/4 2 of Section(s) 35, Township 20 South, Range 22 East, G&SRB&M, Cochise County, Arizona.

The South-East Corner of this claim lies 1,700 feet on a bearing of N. 31° W. from the South-East Corner of Section 35, Township 20 South, Range 22 East, G&SRB&M.

R.A. Hamilton Agent
Locator

STATE OF ARIZONA
COUNTY OF COCHISE } SS.

WITNESS MY HAND AND OFFICIAL SEAL
CHRISTINE RHODES, COUNTY RECORDER
DEPUTY

I HEREBY CERTIFY THAT THE WITHIN INSTRUMENT WAS FILED AND RECORDED AT R.C. $3.00

Alanco

DKT 1600 PAGE 476

JUN 28 '82 3 30 PM

DOCKET 3600 PAGE 476 477 NO. 12075

INDEXED | DIRECTORY COMPARED | NOTED

PI[illegible] OF THE RAY #30 ( ) PLACER CLAIM
) MILL SITE

Cochise County, Arizona

Range 22 East

Ray # 30

806

A MC 183330

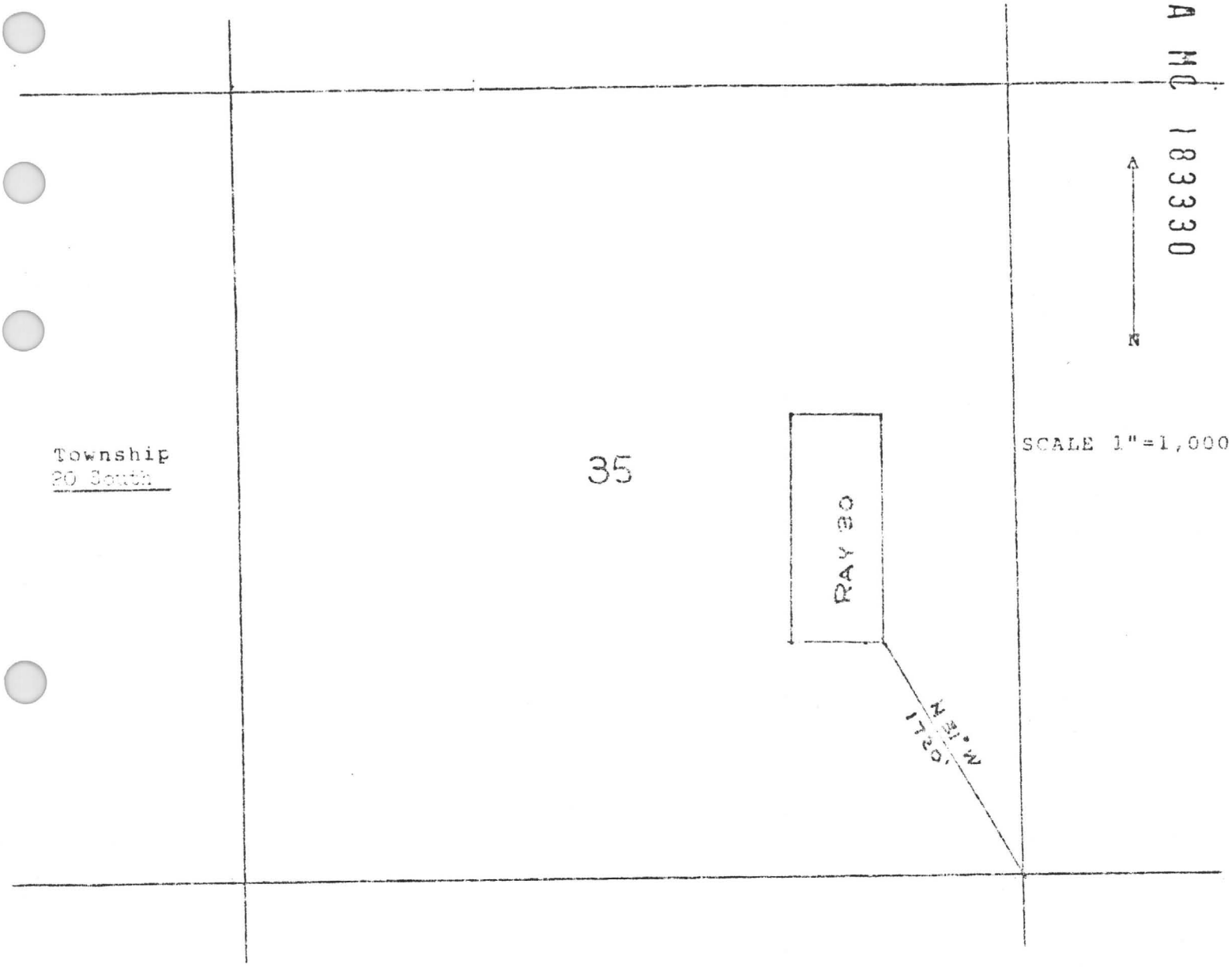

The bearings and distances between the corners of this claim are as follows:

Beginning at the [illegible] Corner, a 2" X 2" monument, which is the Location Corner of this Claim; thence [illegible], a distance of 600 feet to the [illegible] Corner, a 2" X 2" monument; thence [illegible] a distance of 1,500 feet to the [illegible] Corner; a 2" X 2" monument; thence E., a distance of 600 feet to the [illegible] Corner, a 2" X 2" monument; thence S. a distance of 1,500 feet to the point of beginning. The S.E. Corner of the claim bears N. 31° W., a distance of 1,700 feet from the (Quarter) Section Corner, common to Sections 35 and 2, Township 20 S., Range 22 E., G&SRB&M.

BK 1363 PAGE 310

BK 1600 PAGE 477

Ray #31 807

A MC 183331

NOTICE OF LOCATION
(Lode)

NOTICE IS HEREBY GIVEN that the RAY #31 lode mining claim was located by R.A. HAMILTON, Agent whose address is P.O. Box 5843, Tucson, Arizona 85703 on June 1, 1982.

This claim is 1,500 feet in length along the vein or deposit of mineral-bearing rock in place and 600 feet in width (300 feet on either side of the center line of the claim), forming a claim in the shape of a parallelogram. The general course of the claim is North-South. This notice is posted at the South-West corner of the claim, which location monument is in Section 35, Township 20 South, Range 22 East, G&SRB&M.

The claim is situated in the Tombstone Mining District approximately 5 miles South from Tombstone and falls within the S.E. 1/4 and N.E. 1/4 of Section(s) 35, Township 20 South, Range 22 East, G&SRB&M, Cochise County, Arizona.

The South-West Corner of this claim lies 2,[illegible]0 feet on a bearing of N. 54° W. from the South-East Corner of Section 35, Township 20 South, Range 22 East, G&SRB&M.

B.L.M.
AUG 10 11 58 AM '82
TUCSON, ARIZONA
RECEIVED
OFFICE

R.A. Hamilton Agent
Locator

STATE OF ARIZONA
COUNTY OF COCHISE } SS.

WITNESS MY HAND AND OFFICIAL SEAL
CHRISTINE RHODES, COUNTY RECORDER

DEPUTY

INDEXED
COMPARED

I HEREBY CERTIFY THAT THE WITHIN INSTRUMENT WAS FILED AND RECORDED AT REQUEST OF

FEE $ 3.00 Alamo

DRAFT

JUN 28 '82 3 30 PM

DOCKET 1600 PAGE 478 NO 12076

DKT 1600 PAGE 478

THE RAY #31) PLACER CLAIM
) MILL SITE

Cochise County, Arizona

Range 22 East

Ray # 31 #8

A NC 183331

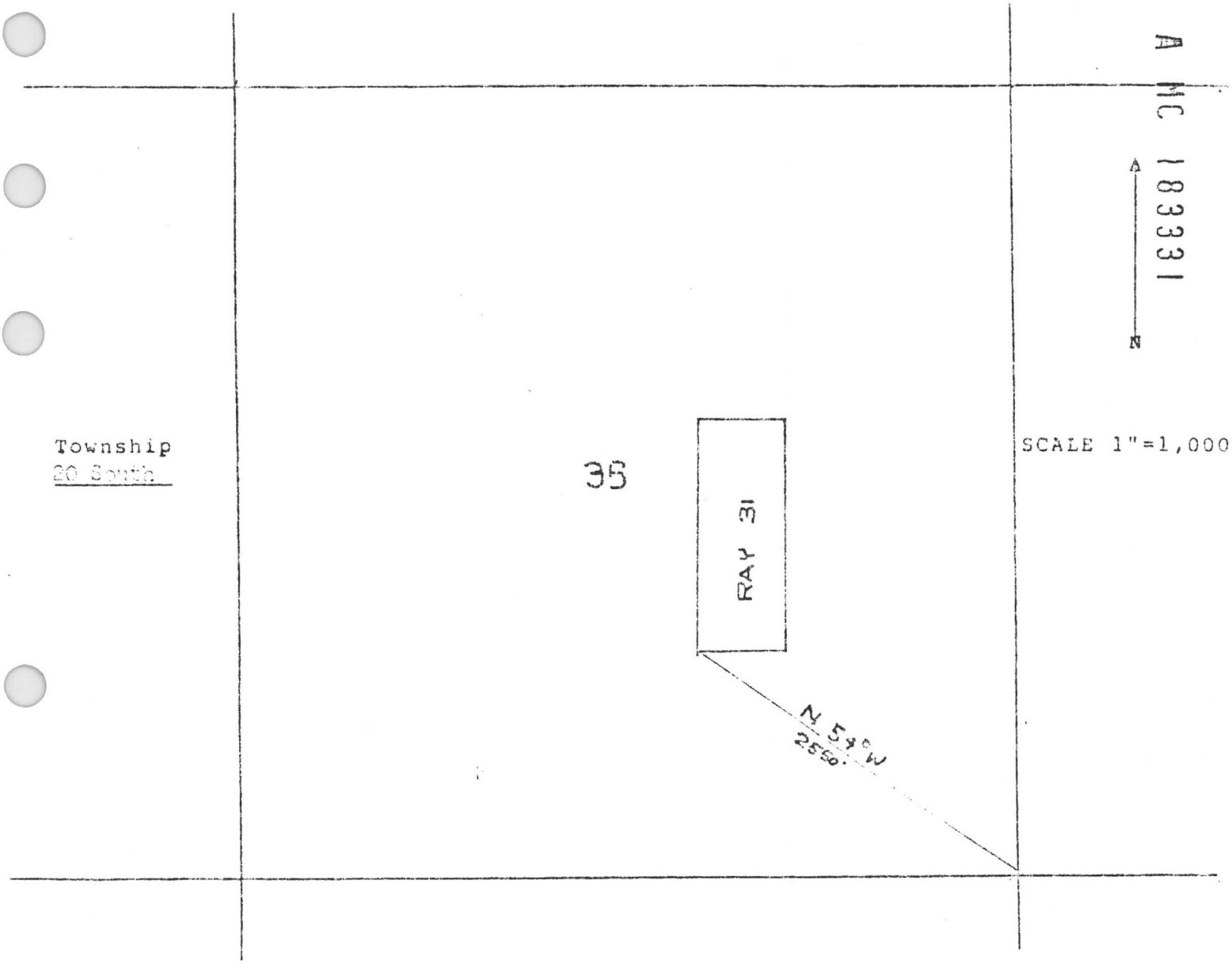

The bearings and distances between the corners of this claim are as follows:

Beginning at the S.W. Corner, a 2" X 2" monument, which is the Location Corner of this Claim; thence N., a distance of 1,500 feet to the N.W. Corner, a 2" X 2" monument; thence E. a distance of 600 feet to the N.E. Corner; a 2" X 2" monument; thence S., a distance of 1,500 feet to the S.E. Corner, a 2" X 2" monument; thence W. a distance of 600 feet to the point of beginning. The S.W. Corner of the claim bears N. 54° W., a distance of 2,550 feet from the (Quarter) Section Corner, common to Sections 35 and 36, Township 20 S., Range 22 E., G&SRB&M.

BK 1363 PAGE 312

BK 1600 PAGE 479

Ray # 32 609

A MC 183332

NOTICE OF LOCATION
(Lode)

NOTICE IS HEREBY GIVEN that the RAY #32 lode mining claim was located by R.A. HAMILTON whose address is P.O. Box 5843, Tucson, Arizona 85703 on June 1, 1982.

This claim is 1,500 feet in length along the vein or deposit of mineral-bearing rock in place and 600 feet in width (300 feet on either side of the center line of the claim), forming a claim in the shape of a parallelogram. The general course of the claim is North-South. This notice is posted at the South-East corner of the claim, which location monument is in Section 35, Township 20 South, Range 22 East, G&SRB&M.

The claim is situated in the Tombstone Mining District approximately 5 miles South from Tombstone 1 and falls within the S.E. 1/4 and N.E. 1/4 2 of Section(s) 35, Township 20 South, Range 22 East, G&SRB&M, Cochise County, Arizona.

The South-East Corner of this claim lies 2,550 feet on a bearing of N. 54° W. from the South-East Corner of Section 35, Township 20 South, Range 22 East, G&SRB&M.

R.A. Hamilton Agent
Locator

STATE OF ARIZONA
COUNTY OF COCHISE] SS.

WITNESS MY HAND AND OFFICIAL SEAL
CHRISTINE RHODES, COUNTY RECORDER
DEPUTY

I HEREBY CERTIFY THAT THE WITHIN INSTRUMENT WAS FILED AND RECORDED AT REQUEST OF:
FEE $3.00
DRAFT
DATE JUN 28 '82 -3 30 PM
DOCKET 1600 PAGE 480 481 NO 12077

DAT 1600 PAGE 480

INDEXED	PHOTOSTATIC COMPARED	SLOTTED

MAP OF THE RAY #32 ( ) PLACER CLAIM
( ) MILL SITE

Cochise County, Arizona

Range 22 East

Ray # 32

810

A MC 183332

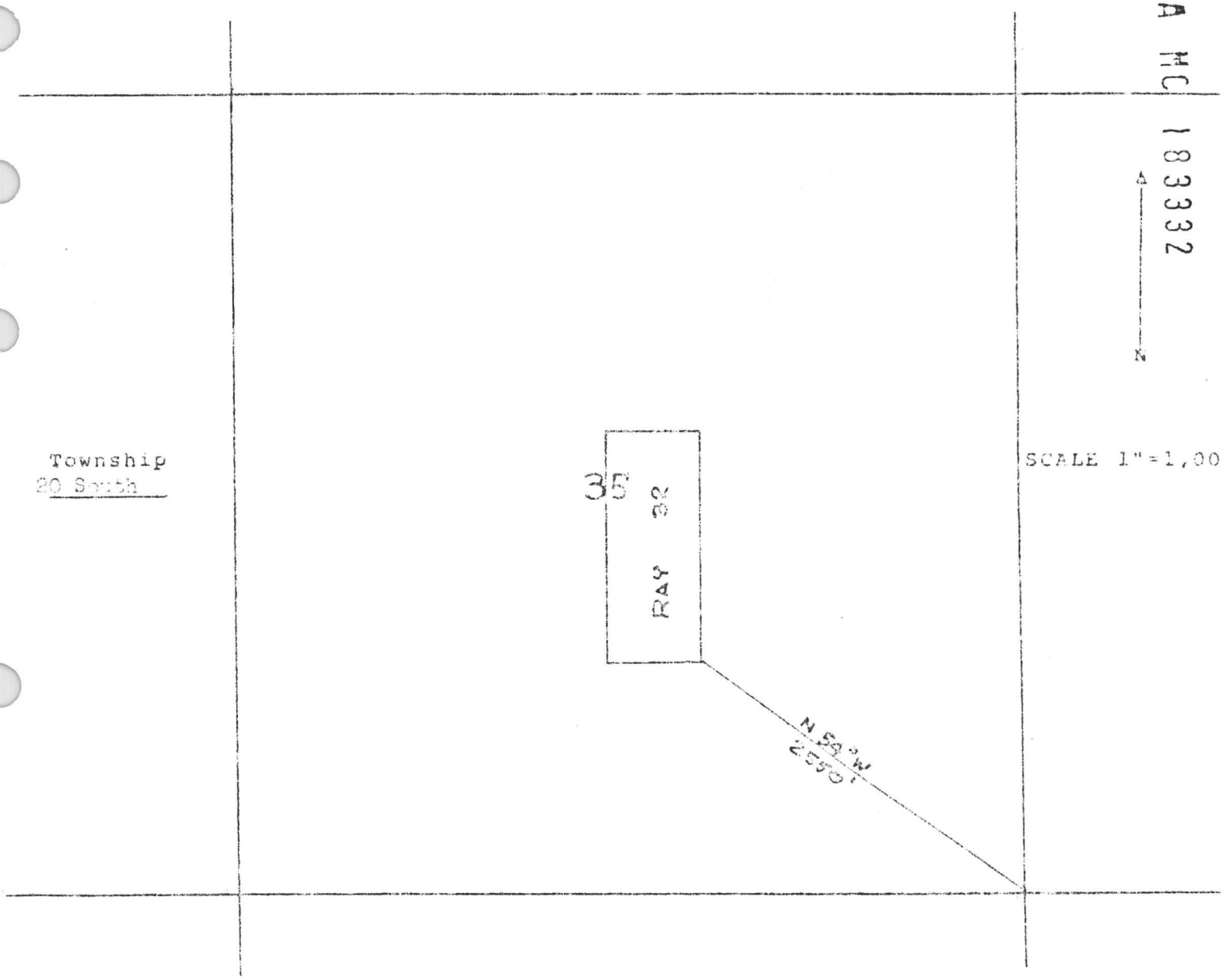

The bearings and distances between the corners of this claim are as follows:

Beginning at the S.E. Corner, a 2" X 2" monument, which is the Location Corner of this Claim; thence W., a distance of 600 feet to the S.W. Corner, a 2" X 2" monument; thence N. a distance of 1,500 feet to the N.W. Corner; a 2" X 2" monument; thence E., a distance of 600 feet to the N.E. Corner, a 2" X 2" monument; thence S. a distance of 1,500 feet to the point of beginning. The S.E. Corner of the claim bears N. 59° W., a distance of 2590 feet from the (Quarter) Section Corner, common to Sections 35 and 36, Township 20 S., Range 22 E., G&SRB&M.

BK 1363 PG 314 BK 1600 PG 481

Ray # 33 81

A MC 183333

NOTICE OF LOCATION
(Lode)

NOTICE IS HEREBY GIVEN that the RAY #33 lode mining claim was located by R.A. HAMILTON, Agent whose address is P.O. Box 5843, Tucson, Arizona 85703 on June 1, 19 82.

This claim is 1,500 feet in length along the vein or deposit of mineral-bearing rock in place and 600 feet in width (300 feet on either side of the center line of the claim), forming a claim in the shape of a parallelogram. The general course of the claim is North-South. This notice is posted at the South-West corner of the claim, which location monument is in Section 35, Township 20 South, Range 22 East, G&SRB&M.

The claim is situated in the Tombstone Mining District approximately 5 miles South from Tombstone and falls within the S.E. 1/4, S.W. 1/4, N.W. 1/4 and N.E. 1/4 of Section(s) 35, Township 20 South, Range 22 East, G&SRB&M, Cochise County, Arizona.

The South-West Corner of this claim lies 2,490 feet on a bearing of N. 53° 30' E. from the South-West Corner of Section 35, Township 20 South, Range 22 East, G&SRB&M.

RECEIVED
BUREAU OF STATE OFFICE
JUN 3 AM '82
ARIZONA

R.A. Hamilton Agent
Locator

STATE OF ARIZONA
COUNTY OF COCHISE] SS.

WITNESS MY HAND AND OFFICIAL SEAL
CHRISTINE RHODES, COUNTY RECORDER
DEPUTY

I HEREBY CERTIFY THAT THE WITHIN INSTRUMENT WAS FILED AND RECORDED AT REQUEST OF:
FEE $ $3.00
DRAFT
Alanco

JUN 28 '82 3 30 PM

DKT 1600 PAGE 482

INDEXED | PHOTOSTATIC | INDEXED

COCKET 1600 PAGE 482 483 NO 12073

( ) MILL SITE

Cochise County, Arizona

Ray # 33 & 2

Range 22 East

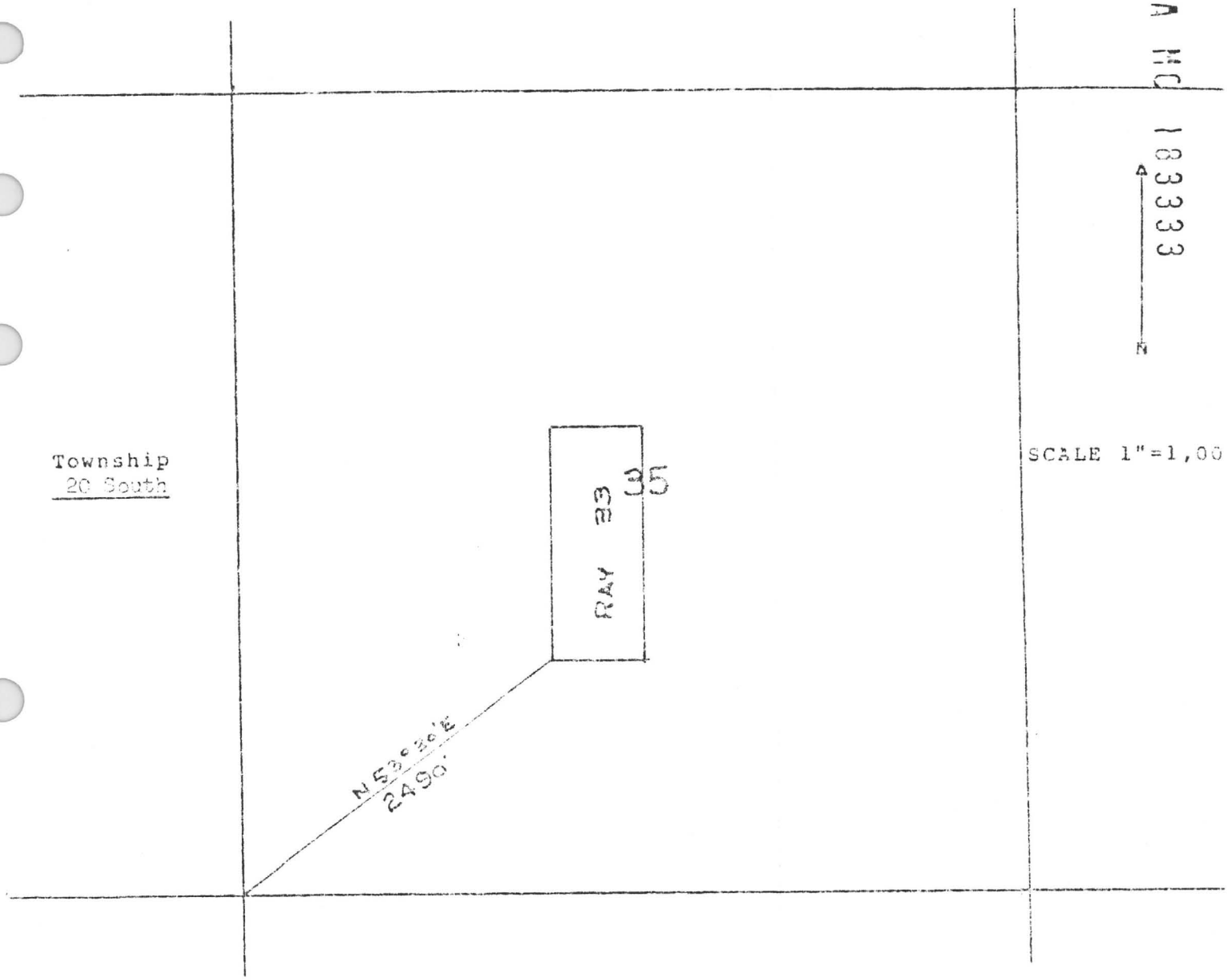

The bearings and distances between the corners of this claim are as follows:

Beginning at the S.W. Corner, a 2" X 2" monument, which is the Location Corner of this Claim; thence N., a distance of 1,500 feet to the N.W. Corner, a 2" X 2" monument; thence E. a distance of 600 feet to the N.E. Corner; a 2" X 2" monument; thence S., a distance of 1,500 feet to the S.E. Corner, a 2" X 2" monument; thence W. a distance of 600 feet to the point of beginning. The S.W. Corner of the claim bears N. 53° 30' E., a distance of 2,490 feet from the (Quarter) Section Corner, common to Sections 34 and 35, Township 20 S., Range 22 E., G&SRB&M.

Ray # 34 813

A MC 183834

NOTICE OF LOCATION
(Lode)

NOTICE IS HEREBY GIVEN that the RAY #34 lode mining claim was located by R.A. HAMILTON, Agent whose address is P.O. Box 5843, Tucson, Arizona 85703 on June 1, 19 82.

This claim is 1,500 feet in length along the vein or deposit of mineral-bearing rock in place and 600 feet in width (300 feet on either side of the center line of the claim), forming a claim in the shape of a parallelogram. The general course of the claim is North-South. This notice is posted at the South-East corner of the claim, which location monument is in Section 35, Township 20 South, Range 22 East, G&SRB&M.

The claim is situated in the Tombstone Mining District approximately 5 miles South from Tombstone 1 and falls within the S.W. 1/4 and N.W. 1/4 2 of Section(s) 35, Township 20 South, Range 22 East, G&SRB&M, Cochise County, Arizona.

The South-East Corner of this claim lies 2,400 feet on a bearing of N. 53° 30' E. from the South-West Corner of Section 35, Township 20 South, Range 22 East, G&SRB&M.

OFFICE
5 AM '82
ARIZONA

R.A. Hamilton Agent
Locator

STATE OF ARIZONA
COUNTY OF COCHISE] SS.

WITNESS MY HAND AND OFFICIAL SEAL
CHRISTINE RHODES, COUNTY RECORDER
DEPUTY

I HEREBY CERTIFY THAT THE WITHIN INSTRUMENT WAS FILED AND RECORDED AT REQUEST OF: Alunco

FEE $3.00
DRAFT
JUN 28 '82 3 30 PM
DATE
1600 484-485 12079
DOCKET

DKT 1600 PAGE 484

INDEXED	PROPOSAL COMPARED	SLOTTED

) MILL SITE

Cochise County, Arizona

Range 22 East

Ray # 34 814

A MC 183334

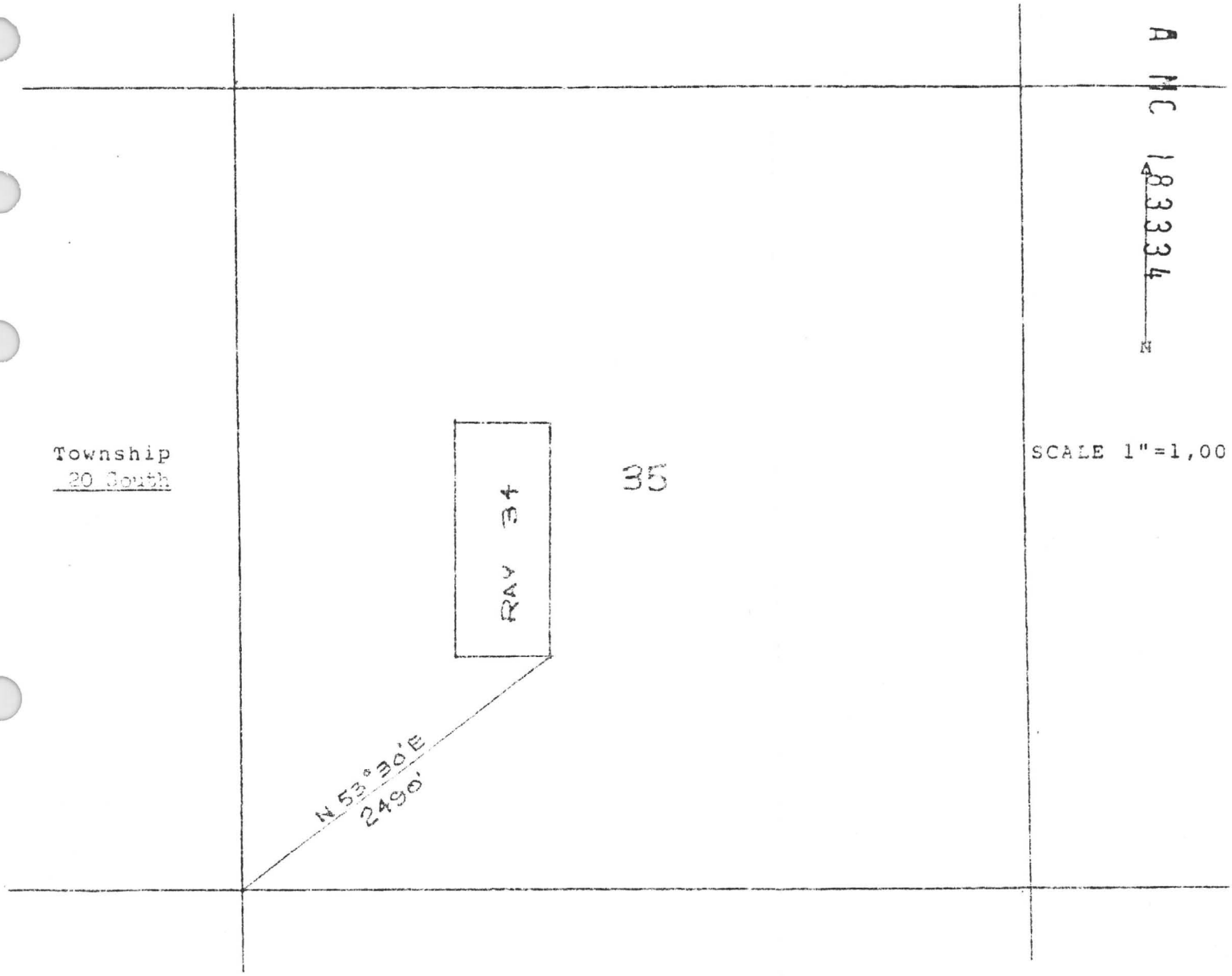

The bearings and distances between the corners of this claim are as follows:

Beginning at the S.E. Corner, a 2" X 2" monument, which is the Location Corner of this Claim; thence W., a distance of 600 feet to the S.W. Corner, a 2" X 2" monument; thence N. a distance of 1,500 feet to the N.W. Corner; a 2" X 2" monument; thence E., a distance of 600 feet to the N.E. Corner, a 2" X 2" monument; thence S. a distance of 1,500 feet to the point of beginning. The S.E. Corner of the claim bears N. 53° 30' E., a distance of 2,490 feet from the (Quarter) Section Corner, common to Sections 34 and 35, Township 20 S., Range 22 E., C&SRB&M.

BK 1363 PG 318

BK 1600 PAGE 485

Ray # 35

AHC 183335

NOTICE OF LOCATION
(Lode)

NOTICE IS HEREBY GIVEN that the RAY #35 lode mining claim was located by R.A. HAMILTON, Agent whose address is P.O. Box 5543, Tucson, Arizona 85703 on June 1, 19 82.

This claim is 1,500 feet in length along the vein or deposit of mineral-bearing rock in place and 600 feet in width (300 feet on either side of the center line of the claim), forming a claim in the shape of a parallelogram. The general course of the claim is North-South. This notice is posted at the South-West corner of the claim, which location monument is in Section 35, Township 20 South, Range 22 East, G&SRB&M.

The claim is situated in the Tombstone Mining District approximately 5 miles South from Tombstone 1 and falls within the S.W. 1/4 and N.W. 1/4 2 of Section(s) 35, Township 20 South, Range 22 East, G&SRB&M, Cochise County, Arizona.

The South-West Corner of this claim lies 1,[illegible]80 feet on a bearing of N. [illegible] E. from the South-West Corner of Section 35, Township 20 South, Range 22 East, G&SRB&M.

R.A. Hamilton Agent
Locator

STATE OF ARIZONA
COUNTY OF COCHISE } SS.

I HEREBY CERTIFY THAT THE WITHIN INSTRUMENT WAS FILED AND RECORDED AT REQUEST OF:

WITNESS MY HAND AND OFFICIAL SEAL
CHRISTINE SHORES, COUNTY RECORDER

FEE $ 13.00

DEPUTY DRAFT JUN 28 '82 -3 30 PM

INDEXED | PROOFED | ROUTED

DOCKET 1600 PAGE 486 NO 12080.

487

DKT 1600 PAGE 486

) MILL SITE

Cochise County, Arizona

Ray # 35

816

Range 22 East

A HC 083335

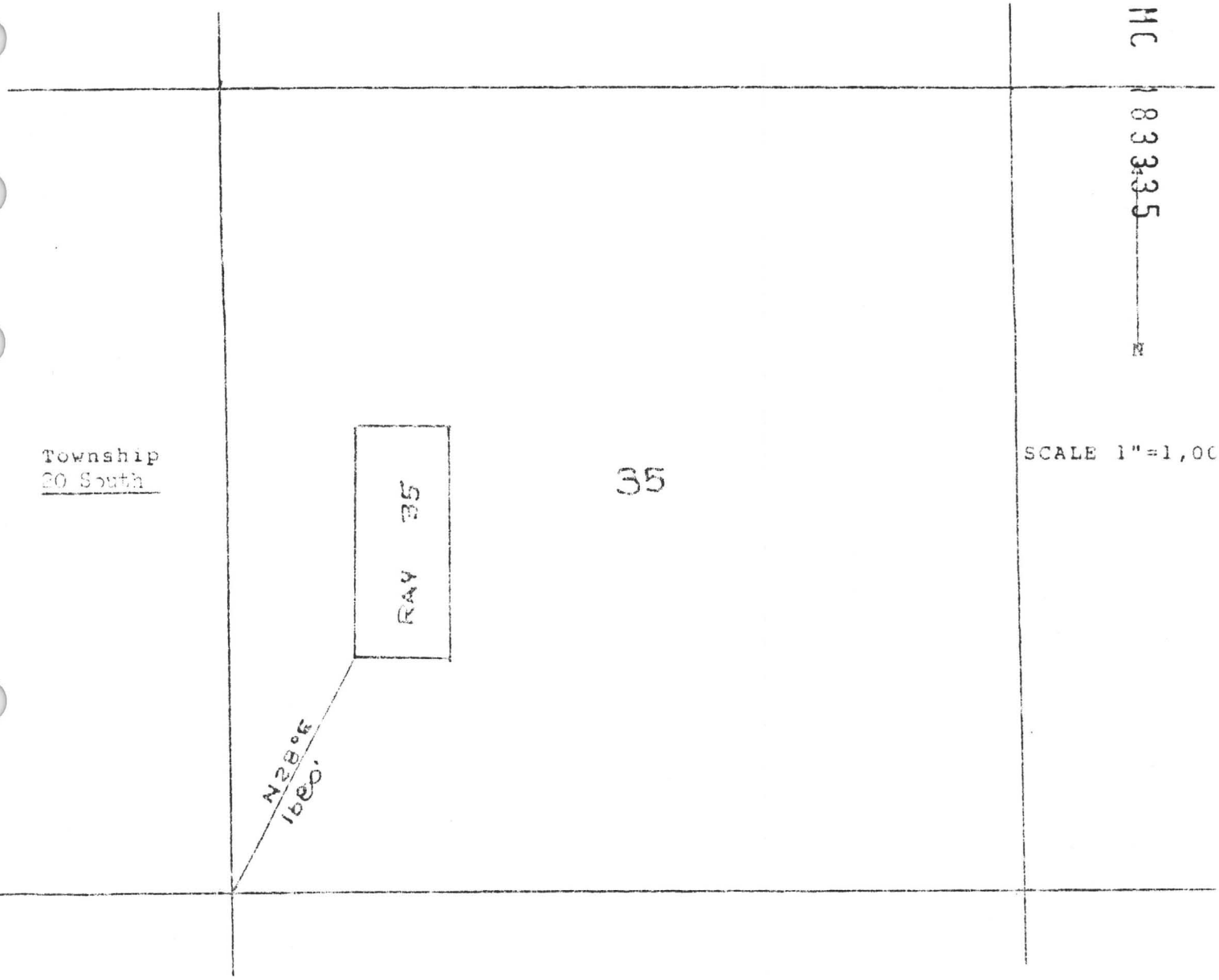

The bearings and distances between the corners of this claim are as follows:

Beginning at the S.W. Corner, a 2" X 2" monument, which is the Location Corner of this Claim; thence N., a distance of 1,500 feet to the N.W. Corner, a 2" X 2" monument; thence E. a distance of 600 feet to the N.E. Corner; a 2" X 2" monument; thence S., a distance of 1,500 feet to the S.E. Corner, a 2" X 2" monument; thence W. a distance of 600 feet to the point of beginning. The S.W. Corner of the claim bears N. 28° E., a distance of 1,660 feet from the (Quarter) Section Corner, common to Sections 34 and 35, Township 20 S., Range 22 E., G&SRB&M.

BK 1363 PAGE 320 BK 1660 PAGE 487

Ray # 36

817

A MC 183336

NOTICE OF LOCATION
(Lode)

NOTICE IS HEREBY GIVEN that the RAY #36 lode mining claim was located by R.A. HAMILTON, Agent whose address is P.O. Box 5843, Tucson, Arizona 85703 on June 1, 1982.

This claim is 1,500 feet in length along the vein or deposit of mineral-bearing rock in place and 600 feet in width (300 feet on either side of the center line of the claim), forming a claim in the shape of a parallelogram. The general course of the claim is North-South. This notice is posted at the South-East corner of the claim, which location monument is in Section 35, Township 20 South, Range 22 East, G&SRB&M.

The claim is situated in the Tombstone Mining District approximately 5 miles South from Tombstone 1 and falls within the S.W. 1/4 and N.W. 1/4 2 of Section(s) 35, Township 20 South, Range 22 East, G&SRB&M, Cochise County, Arizona.

The South-East Corner of this claim lies 1,[illegible] feet on a bearing of N. 2[illegible] E. from the South-West Corner of Section 35, Township 20 South, Range 22 East, G&SRB&M.

R.A. Hamilton
Locator

STATE OF ARIZONA
COUNTY OF COCHISE } SS.

WITNESS MY HAND AND OFFICIAL SEAL
CHRISTINE RHODES, COUNTY RECORDER

DEPUTY

I HEREBY CERTIFY THAT THE WITHIN INSTRUMENT WAS FILED AND RECORDED AT REQ. STATE:

FEE $ 13.00

DRAFT

DATE JUN 28 '82 - 3 30 PM

DOCKET 1600 PAGE 488 489 NO 12081

DKT 1600 PAGE 488

INDEXED		
1 M		

( ) MILL SITE

Cochise County, Arizona

Ray # 36 816

Range 22 East

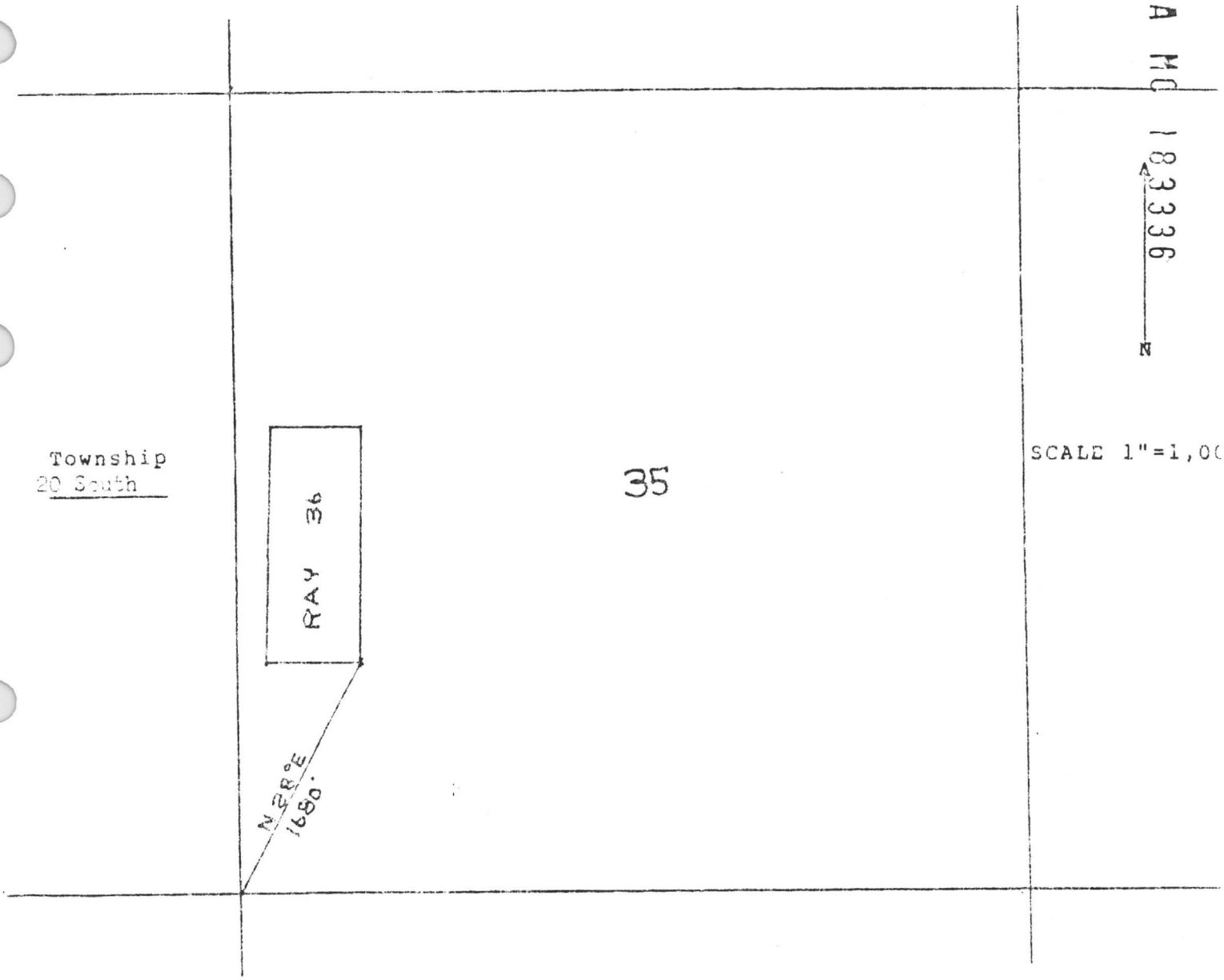

The bearings and distances between the corners of this claim are as follows:

Beginning at the S.E. Corner, a 2" X 2" monument, which is the Location Corner of this Claim; thence W., a distance of 600 feet to the S.W. Corner, a 2" X 2" monument; thence N. a distance of 1,500 feet to the N.W. Corner; a 2" X 2" monument; thence E., a distance of 600 feet to the N.E. Corner, a 2" X 2" monument; thence S. a distance of 1,500 feet to the point of beginning. The S.E. Corner of the claim bears N. 28° E., a distance of 1,680 feet from the (Quarter) Section Corner, common to Sections 24 and 35, Township 20 S., Range 22 E., G&SRB&M.

BK 1600 PAGE 489

BK 1363 PAGE 322

Ray #37 819

A MC 183337

NOTICE OF LOCATION
(Lode)

NOTICE IS HEREBY GIVEN that the RAY #37 lode mining claim was located by R.A. HAMILTON, Agent whose address is P.O. Box 5843, Tucson, Arizona 85703 on June 1, 1982.

This claim is 1,500 feet in length along the vein or deposit of mineral-bearing rock in place and 600 feet in width (300 feet on either side of the center line of the claim), forming a claim in the shape of a parallelogram. The general course of the claim is North-South. This notice is posted at the South-West corner of the claim, which location monument is in Section 34, Township 20 South, Range 22 East, G&SRB&M.

The claim is situated in the Tombstone Mining District approximately 5 miles S.S.W. from Tombstone and falls within the N.W. 1/4, S.W. 1/4, N.E. 1/4 and S.E. 1/4 of Section(s) 35 and 34, Township 20 South, Range 22 East, G&SRB&M, Cochise County, Arizona.

The South-West Corner of this claim lies 1,550 feet on a bearing of N. 15° W. from the South-East Corner of Section 34, Township 20 South, Range 22 East, G&SRB&M.

R.A. Hamilton AGENT
Locator

STATE OF ARIZONA
COUNTY OF COCHISE } SS.

WITNESS MY HAND AND OFFICIAL SEAL
CHRISTINE RHODES, COUNTY RECORDER
DEPUTY

I HEREBY CERTIFY THAT THE WITHIN INSTRUMENT WAS FILED AND RECORDED AT REQ. ... FEE $ $3.00 Alanco

DRAFT JUN 28 '82 3 30 PM
D.T.

DOCKET 1600 PAGE 490 491 NO 12082

DKT 1600 PAGE 490

INDEXED	PHOTOSTAT COMPARED	TOTTED
1 m		

( ) MILL SITE

Cochise County, Arizona

Range 22 East

Ray # 37 820

A MC 183337

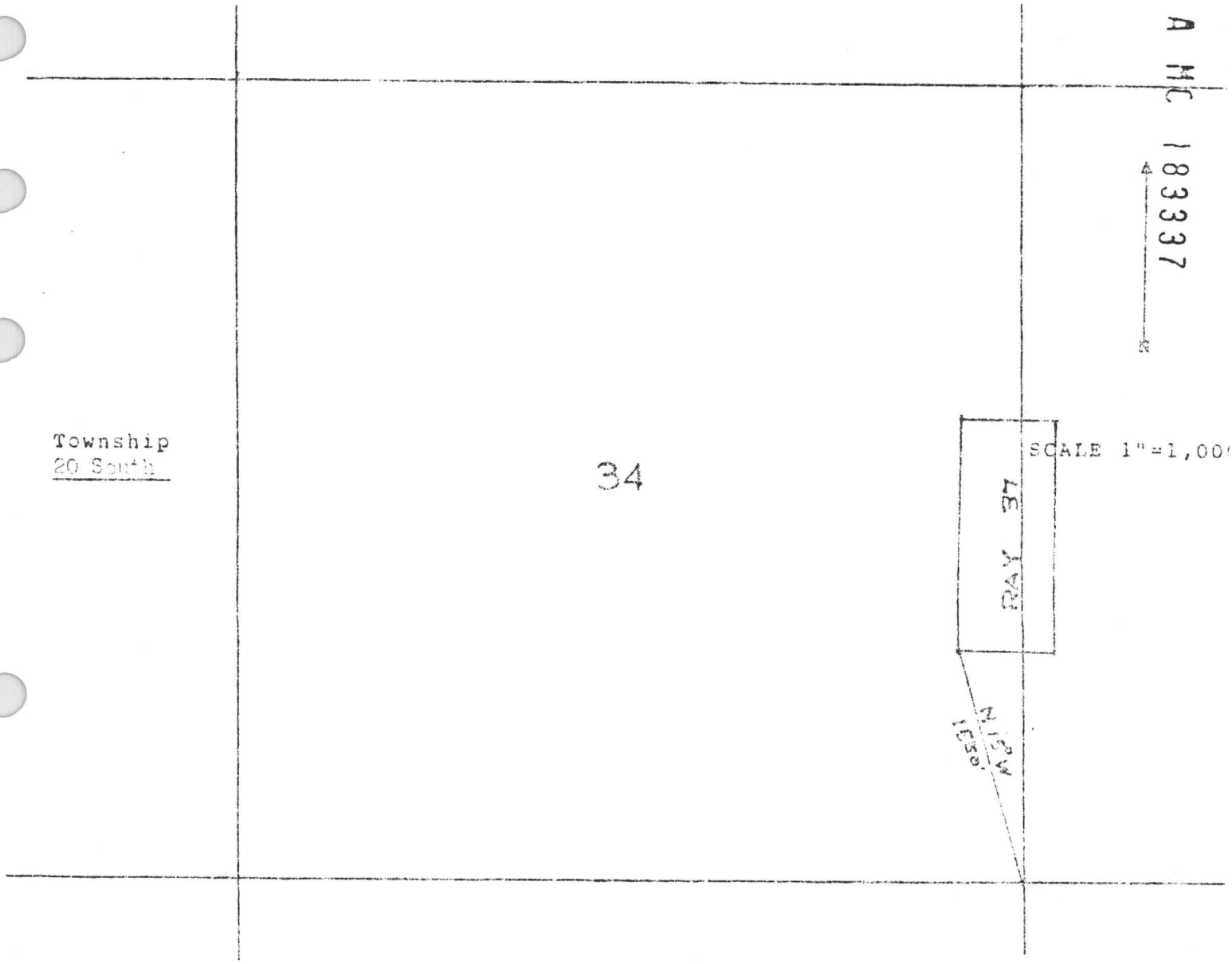

The bearings and distances between the corners of this claim are as follows:

Beginning at the S.W. Corner, a 2" X 2" monument, which is the Location Corner of this Claim; thence N., a distance of 1,550 feet to the N.W. Corner, a 2" X 2" monument; thence E. a distance of 600 feet to the N.E. Corner; a 2" X 2" monument; thence S., a distance of 1,500 feet to the S.E. Corner, a 2" X 2" monument; thence W. a distance of 600 feet to the point of beginning. The S.W. Corner of the claim bears N. 15° W., a distance of 1,550 feet from the (Quarter) Section Corner, common to Sections 3 and 34, Township 20 S., Range 22 E., G&SRB&M.

BK 1363 PAGE 324

BK 1600 PAGE 481

Ray #38 821

A MC 183338

NOTICE OF LOCATION
(Lode)

NOTICE IS HEREBY GIVEN that the RAY #38 lode mining claim was located by R.A. HAMILTON, Agent whose address is P.O. Box 5843, Tucson, Arizona 85703 on June 1, 19 82.

This claim is 1,500 feet in length along the vein or deposit of mineral-bearing rock in place and 600 feet in width (300 feet on either side of the center line of the claim), forming a claim in the shape of a parallelogram. The general course of the claim is North-South. This notice is posted at the South-East corner of the claim, which location monument is in Section 34, Township 20 South, Range 22 East, G&SRB&M.

The claim is situated in the Tombstone Mining District approximately 5 miles S.S.W. from Tombstone 1 and falls within the S.E. 1/4 and N.E. 1/4 2 of Section(s) 34, Township 20 South, Range 22 East, G&SRB&M, Cochise County, Arizona.

The South-East Corner of this claim lies 1,550 feet on a bearing of N. 15° W. from the South-East Corner of Section 34, Township 20 South, Range 22 East, G&SRB&M.

R.A. Hamilton AGENT
Locator

STATE OF ARIZONA
COUNTY OF COCHISE] SS.

WITNESS MY HAND AND OFFICIAL SEAL
CHRISTINE RHODES, COUNTY RECORDER
[signature] DEPUTY

I HEREBY CERTIFY THAT THE WITHIN INSTRUMENT WAS FILED AND RECORDED AT REQUEST OF Arizona
FEE $ $3.00
DRAFT JUN 28 '82 -3 30 PM
DATE
DOCKET 1600 PAGE 492 493 NO 12083

DKT 1600 PAGE 492

INDEXED	DIRECTORY COMPARED	SLOTTED
V		

( ) PLACER CLAIM
( ) MILL SITE

Cochise County, Arizona

Range 22 East

Ray # 38

822

A HC 183338

The bearings and distances between the corners of this claim are as follows:

Beginning at the S.E. Corner, a 2" X 2" monument, which is the Location Corner of this Claim; thence W., a distance of 600 feet to the S.W. Corner, a 2" X 2" monument; thence N. a distance of 1,500 feet to the N.W. Corner; a 2" X 2" monument; thence E., a distance of 600 feet to the N.E. Corner, a 2" X 2" monument; thence S. a distance of 1,500 feet to the point of beginning. The S.E. Corner of the claim bears N. 15° W., a distance of 1,550 feet from the (Quarter) Section Corner, common to Sections 34 and 35, Township 20 S., Range 22 E., G&SRB&M.

BK 1363 PAGE 326

BK 1600 PAGE 493

Ray #39 823

A MC 183339

NOTICE OF LOCATION
(Lode)

NOTICE IS HEREBY GIVEN that the RAY #39 lode mining claim was located by R.A. HAMILTON, Agent whose address is P.O. Box 5843, Tucson, Arizona 85703 on June 1, 1982.

This claim is 1,500 feet in length along the vein or deposit of mineral-bearing rock in place and 600 feet in width (300 feet on either side of the center line of the claim), forming a claim in the shape of a parallelogram. The general course of the claim is North-South. This notice is posted at the South-West corner of the claim, which location monument is in Section 34, Township 20 South, Range 22 East, G&SRB&M.

The claim is situated in the Tombstone Mining District approximately 5 miles S.S.W. from Tombstone 1 and falls within the S.E. 1/4 and N.E. 1/4 2 of Section(s) 34, Township 20 South, Range 22 East, G&SRB&M, Cochise County, Arizona.

The South-West Corner of this claim lies 2,[illegible]00 feet on a bearing of N. 47° W. from the South-East Corner of Section 34, Township 20 South, Range 22 East, G&SRB&M.

R.A. Hamilton AGENT
Locator

STATE OF ARIZONA
COUNTY OF COCHISE] SS.

WITNESS MY HAND AND OFFICIAL SEAL
CHRISTINE RHODES, COUNTY RECORDER

DEPUTY

I HEREBY CERTIFY THAT THE WITHIN INSTRUMENT WAS FILED AND RECORDED AT REQUEST OF Alamo

FEE $ $3.00

DRAFT

DKT 1600 PAGE 494

JUN 28 '82 3 30 PM

DOCKET 1600 PAGE 494 490 NO 12084

INDEXED	PHOTOSTATIC COMPARED	BLOTTED
1 pm	CA	

M

PLAT OF THE RAY #39 ( ) PLACER CLAIM
) MILL SITE

Cochise County, Arizona

Range 22 East

Ray #39 824

A MC 183339

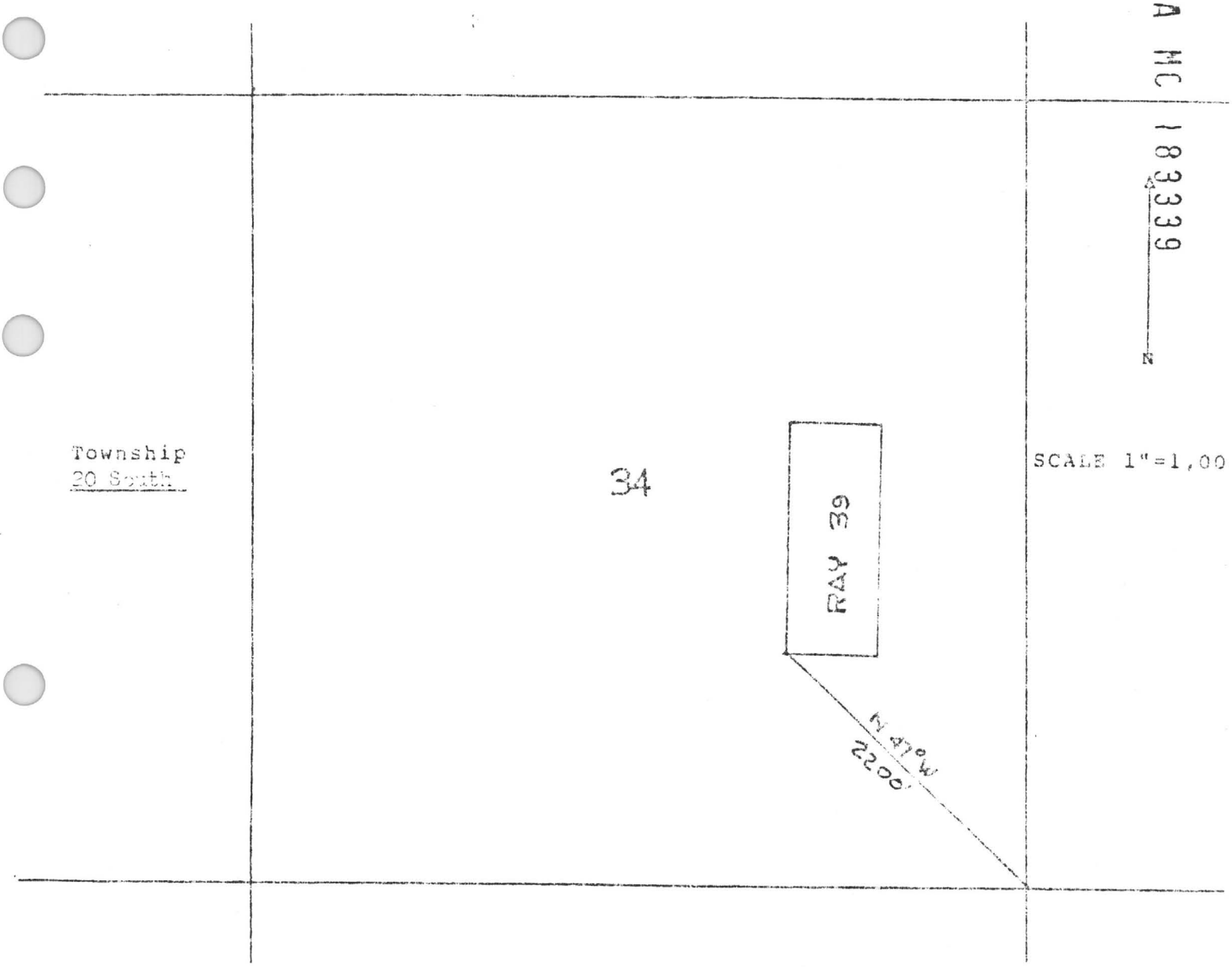

The bearings and distances between the corners of this claim are as follows:

Beginning at the S.W. Corner, a 2" X 2" monument, which is the Location Corner of this Claim; thence N., a distance of 1,500 feet to the N.W. Corner, a 2" X 2" monument; thence E. a distance of 600 feet to the N.E. Corner; a 2" X 2" monument; thence S., a distance of 1,500 fest to the S.E. Corner, a 2" X 2" monument; thence W. a distance of 600 feet to the point of beginning. The S.W. Corner of the claim bears N. 47° W., a distance of 2,200 feet from the (Quarter) Section Corner, common to Sections 34 and 3, Township 20 S., Range 22 E., G&SRB&M.

BK 1363 PG 328 BK 1600 PG 495

Ray #40 825

A MC 183340

NOTICE OF LOCATION
(Lode)

NOTICE IS HEREBY GIVEN that the RAY #40 lode mining claim was located by R.A. HAMILTON, Agent whose address is P.O. Box 5843, Tucson, Arizona 85703 on June 1, 19 82.

This claim is 1,500 feet in length along the vein or deposit of mineral-bearing rock in place and 600 feet in width (300 feet on either side of the center line of the claim), forming a claim in the shape of a parallelogram. The general course of the claim is North-South. This notice is posted at the South-East corner of the claim, which location monument is in Section 34, Township 20 South, Range 22 East, G&SRB&M.

The claim is situated in the Tombstone Mining District approximately 5 miles S.S.W. from Tombstone 1 and falls within the S.E. 1/4 and N.E. 1/4 2 of Section(s) 34; Township 20 South, Range 22 East, G&SRB&M, Cochise County, Arizona.

The South-East Corner of this claim lies 2,200 feet on a bearing of N. 47° W. from the South-East Corner of Section 34, Township 20 South, Range 22 East, G&SRB&M.

R.A. Hamilton
Locator

STATE OF ARIZONA
COUNTY OF COCHISE } SS.

WITNESS MY HAND AND OFFICIAL SEAL
CHRISTINE RHODES, COUNTY RECORDER

DEPUTY

INDEXED | PROCESSED | MAILED

I HEREBY CERTIFY THAT THE WITHIN INSTRUMENT WAS FILED AND RECORDED AT REQUEST OF: Alamco

FEE $ 13.00

DRAFT JUN 28 '82 -3 30 PM

DATE

DOCKET 1600 PAGE 496 NO 12085

497

DKT 1600 PAGE 496

PLAT OF THE RAY #40 ( ) PLACER CLAIM
( ) MILL SITE

Cochise County, Arizona

Range 22 East

Ray # 40 826

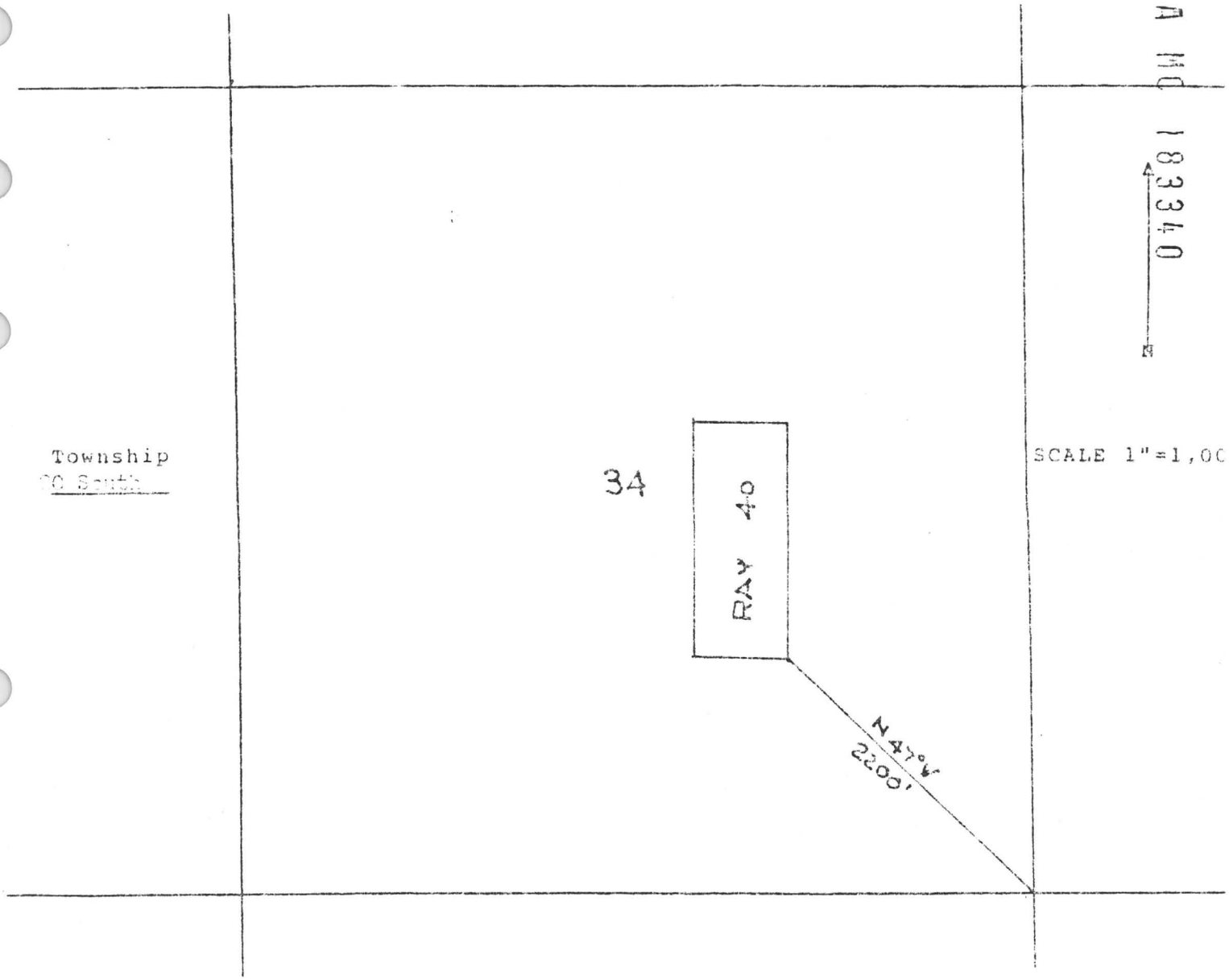

The bearings and distances between the corners of this claim are as follows:

Beginning at the S.E. Corner, a 2" X 2" monument, which is the Location Corner of this Claim; thence N., a distance of 600 feet to the S.W. Corner, a 2" X 2" monument; thence N. a distance of 1,500 feet to the N.W. Corner; a 2" X 2" monument; thence E., a distance of 600 feet to the N.E. Corner, a 2" X 2" monument; thence S. a distance of 1,500 feet to the point of beginning. The S.E. Corner of the claim bears N. 47° W., a distance of 2,200 feet from the (Quarter) Section Corner, common to Sections 34 and 35, Township 20 S., Range 22 E., G&SRB&M.

BK 1363 PAGE 330

BK 1600 PAGE 497

Ray #41 827

A MC 183341

NOTICE OF LOCATION
(Lode)

NOTICE IS HEREBY GIVEN that the RAY #41 lode mining claim was located by R.A. HAMILTON, Agent whose address is P.O. BOX 5843, Tucson, Arizona 85703 on June 1, 1982.

This claim is 1,500 feet in length along the vein or deposit of mineral-bearing rock in place and 600 feet in width (300 feet on either side of the center line of the claim), forming a claim in the shape of a parallelogram. The general course of the claim is North-South. This notice is posted at the South-West corner of the claim, which location monument is in Section 34, Township 20 South, Range 22 East, G&SRB&M.

The claim is situated in the Tombstone Mining District approximately 5 miles S.S.W. from Tombstone 1 and falls within the S.E. 1/4, S.W. 1/4, N.W. 1/4 & N.E. 1/4 2 of Section(s) 34, Township 20 South, Range 22 East, G&SRB&M, Cochise County, Arizona.

The South-West Corner of this claim lies 2,870 feet on a bearing of N. 58° E. from the South-West Corner of Section 34, Township 20 South, Range 22 East, G&SRB&M.

R.A. Hamilton AGENT
Locator

STATE OF ARIZONA
COUNTY OF COCHISE } SS.

WITNESS MY HAND AND OFFICIAL SEAL
CHRISTINE RHODES, COUNTY RECORDER
DEPUTY

I HEREBY CERTIFY THAT THE WITHIN INSTRUMENT WAS FILED AND RECORDED AT REQUEST OF
FEE $ $3.00 Alamo
DRAFT
DATE JUN 28 '82 -3 30 PM
DOCKET 1600 PAGE 498 499 NO 12086

INDEXED | PROTOCOLS COMPARED | SLOTTED

DKT 1600 PAGE 498

PLAT OF THE RAY #41 ( ) PLACER CLAIM
( ) MILL SITE

Cochise County, Arizona

Range 22 East

Ray #41 828

A HC 183341

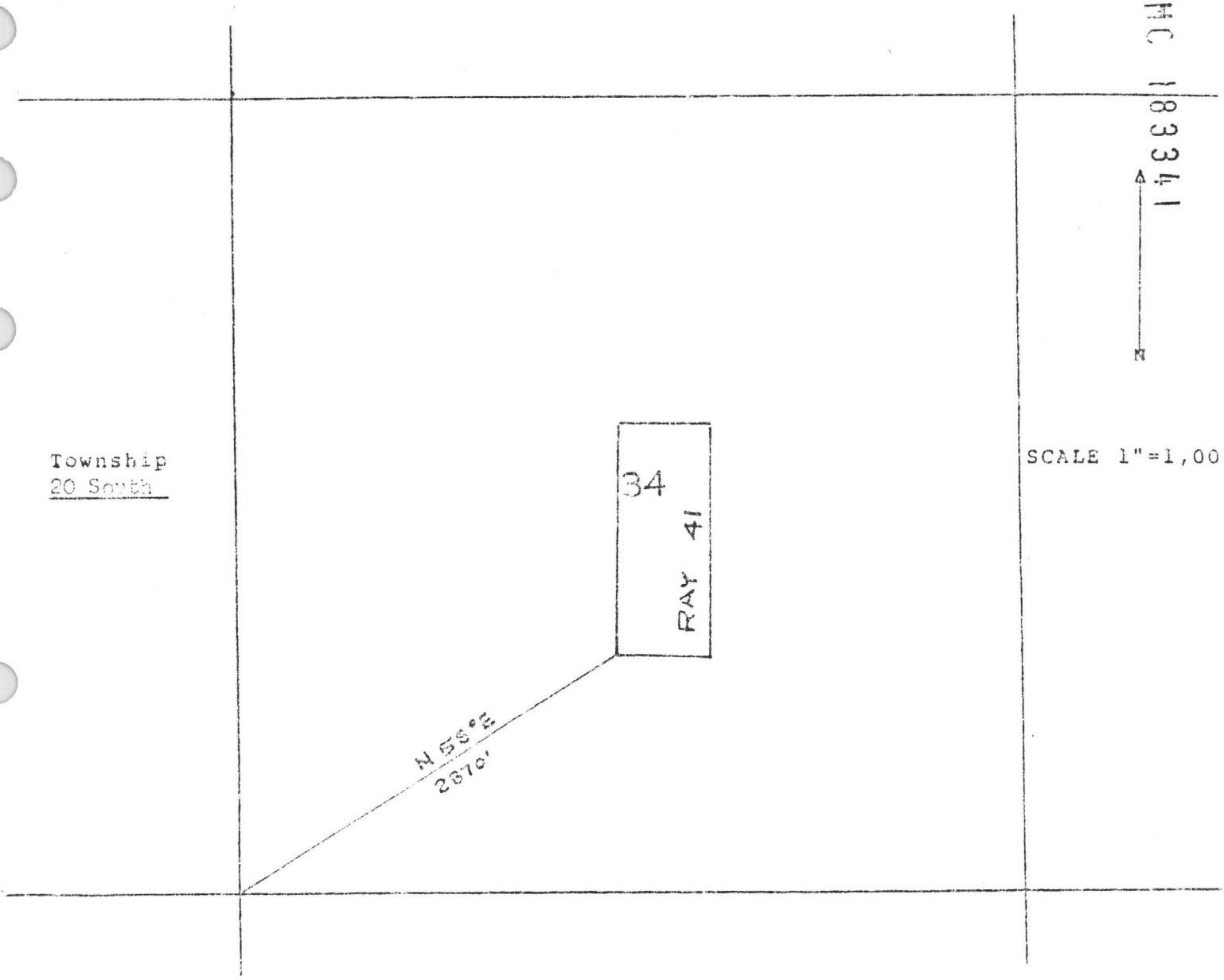

The bearings and distances between the corners of this claim are as follows:

Beginning at the S.W. Corner, a 2" X 2" monument, which is the Location Corner of this Claim; thence N., a distance of 1,500 feet to the N.W. Corner, a 2" X 2" monument; thence E. a distance of 600 feet to the N.E. Corner; a 2" X 2" monument; thence S., a distance of 1,500 feet to the S.E. Corner, a 2" X 2" monument; thence W. a distance of 600 feet to the point of beginning. The S.W. Corner of the claim bears N. 60° E., a distance of 2,870 feet from the (Quarter) Section Corner, common to Sections 33 and 34, Township 20 S., Range 22 E., G&SRBLM.

BK 1363 PAGE 332

BK 1600 PAGE 499

Ray # 42 829

MC 1833472

NOTICE OF LOCATION
(Lode)

NOTICE IS HEREBY GIVEN that the RAY #42 lode mining claim was located by R.A. HAMILTON, Agent whose address is P.O. Box 5843, Tucson, Arizona 85703 on June 1, 19 82.

This claim is 1,500 feet in length along the vein or deposit of mineral-bearing rock in place and 600 feet in width (300 feet on either side of the center line of the claim), forming a claim in the shape of a parallelogram. The general course of the claim is North-South. This notice is posted at the South-East corner of the claim, which location monument is in Section 34, Township 20 South, Range 22 East, G&SRB&M.

The claim is situated in the Tombstone Mining District approximately 5. miles S.S.W. from Tombstone 1 and falls within the S.W. 1/4 and N.W. 1/4 2 of Section(s) 34, Township 20 South, Range 22 East, G&SRB&M, Cochise County, Arizona.

The South-East Corner of this claim lies 2,870 feet on a bearing of N. 58° E. from the South-West Corner of Section 34, Township 20 South, Range 22 East, G&SRB&M.

R.A. Hamilton Agent
Locator

B.L.M. RECEIVED OFFICE AUG 20 11 51 AM '82

STATE OF ARIZONA
COUNTY OF COCHISE } SS
WITNESS MY HAND AND OFFICIAL SEAL
CHRISTINE RHODES, COUNTY RECORDER
DEPUTY

I HEREBY CERTIFY THAT THE WITHIN INSTRUMENT WAS FILED AND RECORDED AT REQUEST OF Alamco
FEE $ $3.00
DRAFT
DATE JUN 28 '82 3 30 PM
DOCKET 1600 PAGE 500 NO 12087

DKT 1600 PAGE 500

INDEXED | DIGITIZED | MICROFILMED

LA OF THE RAY #42) PLACER CLAIM
) MILL SITE

Cochise County, Arizona

Ray #42 830

Range 22 East

A HC 183342

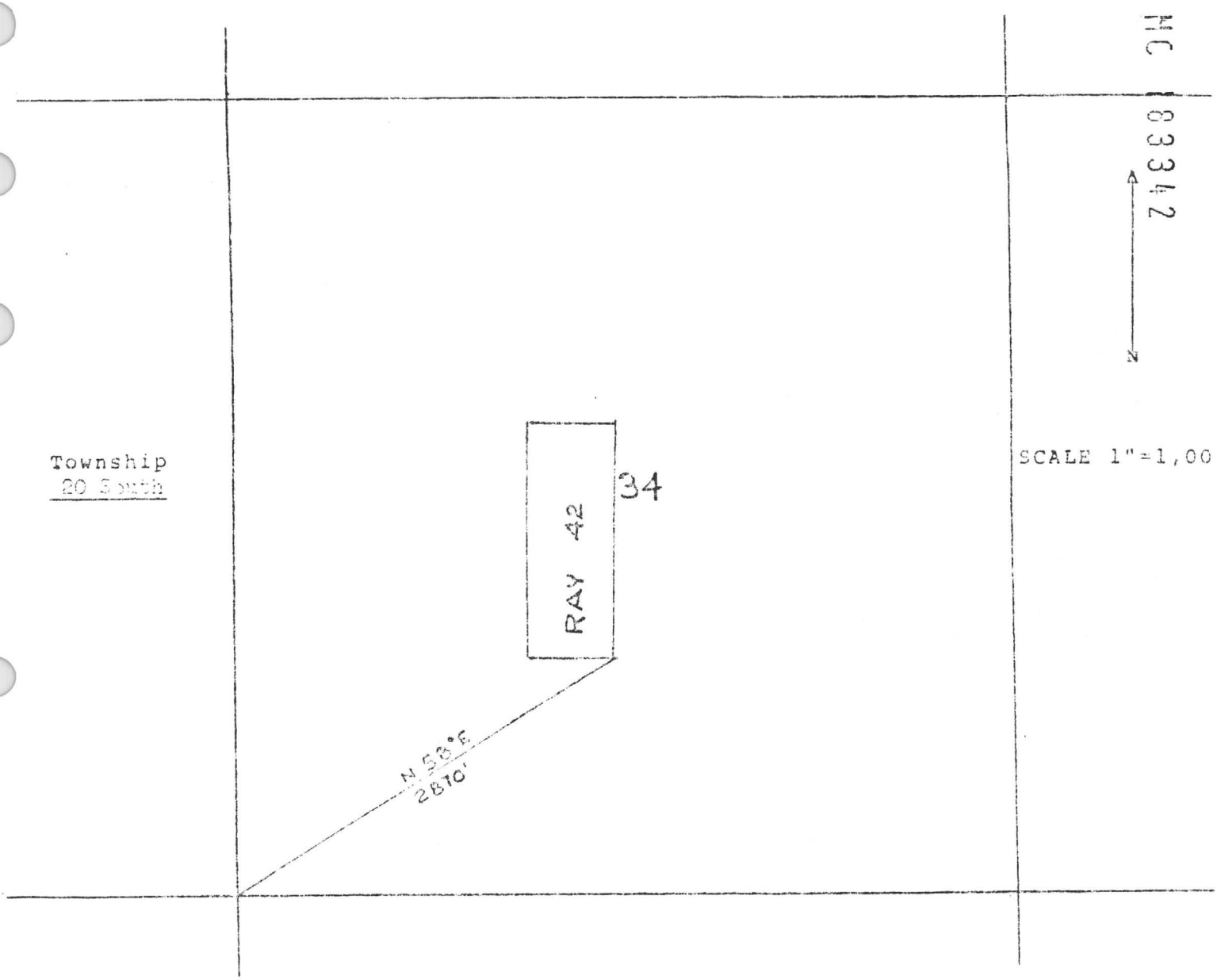

The bearings and distances between the corners of this claim are as follows:

Beginning at the S.E. Corner, a 2" X 2" monument, which is the Location Corner of this Claim; thence N., a distance of 600 feet to the S.W. Corner, a 2" X 2" monument; thence W. a distance of 1,500 feet to the N.W. Corner; a 2" X 2" monument; thence S., a distance of 600 feet to the N.E. Corner, a 2" X 2" monument; thence E. a distance of 1,500 feet to the point of beginning. The S.E. Corner of the claim bears N. 53° E., a distance of 2,870 feet from the (Quarter) Section Corner, common to Sections 33 and 34, Township 20 S., Range 22 E., G&SRB&M.

BK 1600 PAGE 501

BK 1363 PG 334

Ray # 43 83'

MC 183343

NOTICE OF LOCATION
(Lode)

NOTICE IS HEREBY GIVEN that the RAY #43 lode mining claim was located by R.A. HAMILTON, Agent whose address is P.O. Box 5843, Tucson, Arizona 85703 on June 1, 1982.

This claim is 1,500 feet in length along the vein or deposit of mineral-bearing rock in place and 600 feet in width (300 feet on either side of the center line of the claim), forming a claim in the shape of a parallelogram. The general course of the claim is North-South. This notice is posted at the South-West corner of the claim, which location monument is in Section 34, Township 20 South, Range 22 East, G&SRB&M.

The claim is situated in the Tombstone Mining District approximately 5 miles S.S.W. from Tombstone 1 and falls within the S.W. 1/4 and N.W. 1/4 2 of Section(s) 34, Township 20 South, Range 22 East, G&SRB&M, Cochise County, Arizona.

The South-West Corner of this claim lies 1,980 feet on a bearing of N. 40° 30' E. from the South-West Corner of Section 34, Township 20 South, Range 22 East, G&SRB&M.

R.A. Hamilton Agent
Locator

B.L.M. ... OFFICE
... 5 AM '82
... ARIZONA

STATE OF ARIZONA
COUNTY OF COCHISE] SS.

WITNESS MY HAND AND OFFICIAL SEAL
CHRISTINE RHODES, COUNTY RECORDER

[signature] DEPUTY

INDEXED	PHOTOSTAT COMPARED	BLOTTED
0 M	OA	

I HEREBY CERTIFY THAT THE WITHIN INSTRUMENT WAS FILED AND RECORDED AT REQUEST OF:

FEE $ $3.00 Marco

DRAFT

JUN 28 '82 3 30 PM

DOCKET 1600 PAGE 502 503 NO 12088

DKT 1600 PAGE 502

PLA OF THE RAY #43) PLACER CLAIM
) MILL SITE

Cochise County, Arizona

Range 22 East

Ray #43 832

A MC 183343

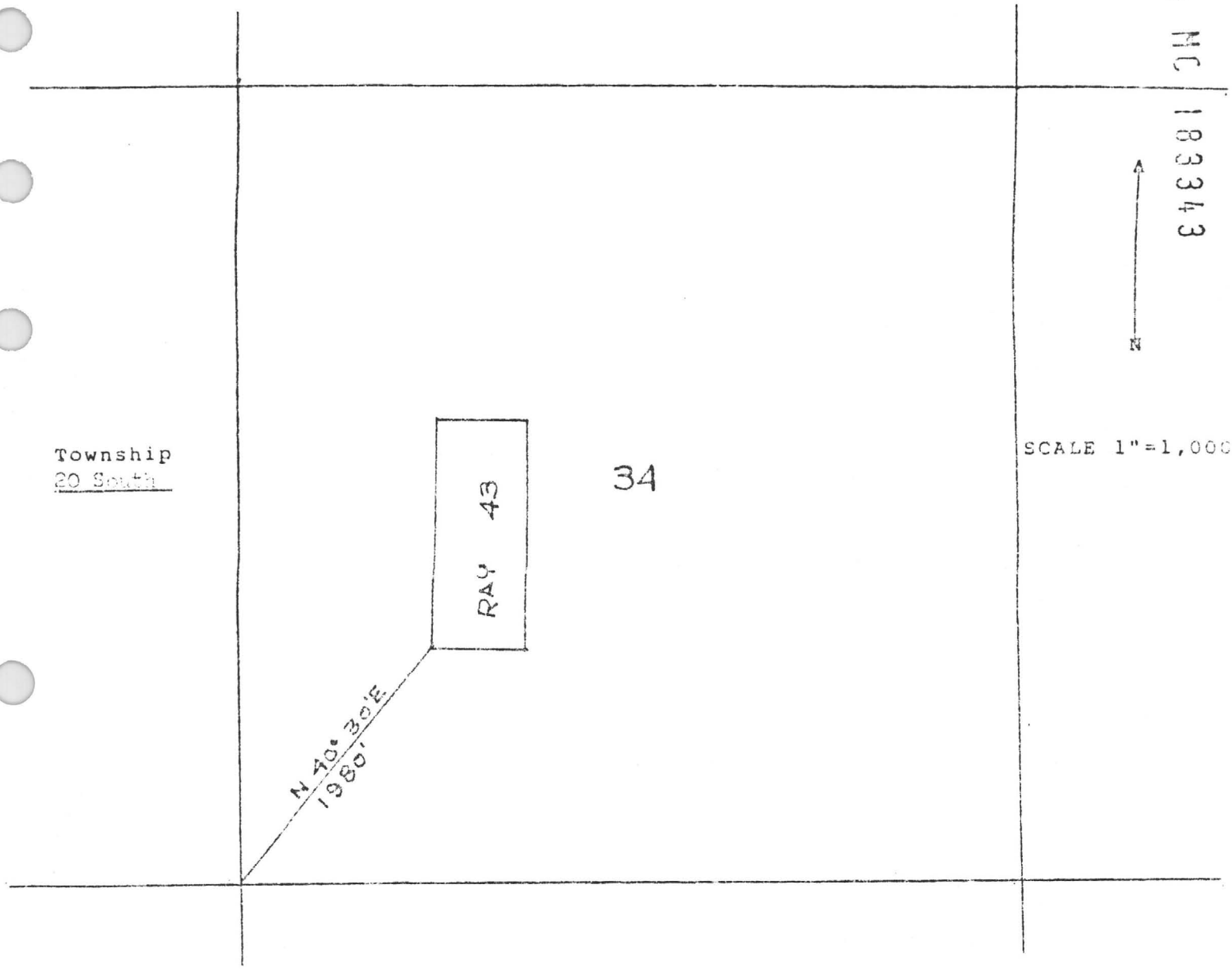

The bearings and distances between the corners of this claim are as follows:

Beginning at the S.W. Corner, a 2" X 2" monument, which is the Location Corner of this Claim; thence N., a distance of 1,500 feet to the N.W. Corner, a 2" X 2" monument; thence E. a distance of 600 feet to the N.E. Corner; a 2" X 2" monument; thence S., a distance of 1,500 feet to the S.E. Corner, a 2" X 2" monument; thence W. a distance of 600 feet to the point of beginning. The S.W. Corner of the claim bears N. 40° 30' E., a distance of 1,980 feet from the (Quarter) Section Corner, common to Sections 33 and 34, Township 20 S., Range 22 E., G&SRB&M.

BK 1600 PG 563

BK 1363 PG 336

Ray # 44 833

A MC 183344

NOTICE OF LOCATION
(Lode)

NOTICE IS HEREBY GIVEN that the RAY #44 lode mining claim was located by R.A. HAMILTON, Agent whose address is P.O. Box 5843, Tucson, Arizona 85703 on June 1, 1982.

This claim is 1,500 feet in length along the vein or deposit of mineral-bearing rock in place and 600 feet in width (300 feet on either side of the center line of the claim), forming a claim in the shape of a parallelogram. The general course of the claim is North-South. This notice is posted at the South-East corner of the claim, which location monument is in Section 34, Township 20 South, Range 22 East, G&SRB&M.

The claim is situated in the Tombstone Mining District approximately 5 miles S.S.W. from Tombstone 1 and falls within the S.W. 1/4 and N.W. 1/4 2 of Section(s) 34, Township 20 South, Range 22 East, G&SRB&M, Cochise County, Arizona.

The South-East Corner of this claim lies 1,980 feet on a bearing of N. 40° 30' E. from the South-West Corner of Section 34, Township 20 South, Range 22 East, G&SRB&M.

RECEIVED
B.L.M. ARIZONA STATE OFFICE
AUG 20 11 55 AM '82
PHOENIX, ARIZONA

R.A. Hamilton AGENT
Locator

STATE OF ARIZONA
COUNTY OF COCHISE] SS.

WITNESS MY HAND AND OFFICIAL SEAL
CHRISTINE RHODES, COUNTY RECORDER
[signature] DEPUTY

I HEREBY CERTIFY THAT THE WITHIN INSTRUMENT WAS FILED AND RECORDED AT REQUEST OF Alamo
FEE $ $3.00
DRAFT

JUN 28 '82 -3 30 PM

INDEXED	PHOTOSTAT COMPARED	SLOTTED
V M		

DOCKET 1600 PAGE 504 505 NO 12089

DKT 1600 PAGE 504

) MILL SITE

Cochise County, Arizona

Range 22 East

Ray # 44

834

A MC 183344

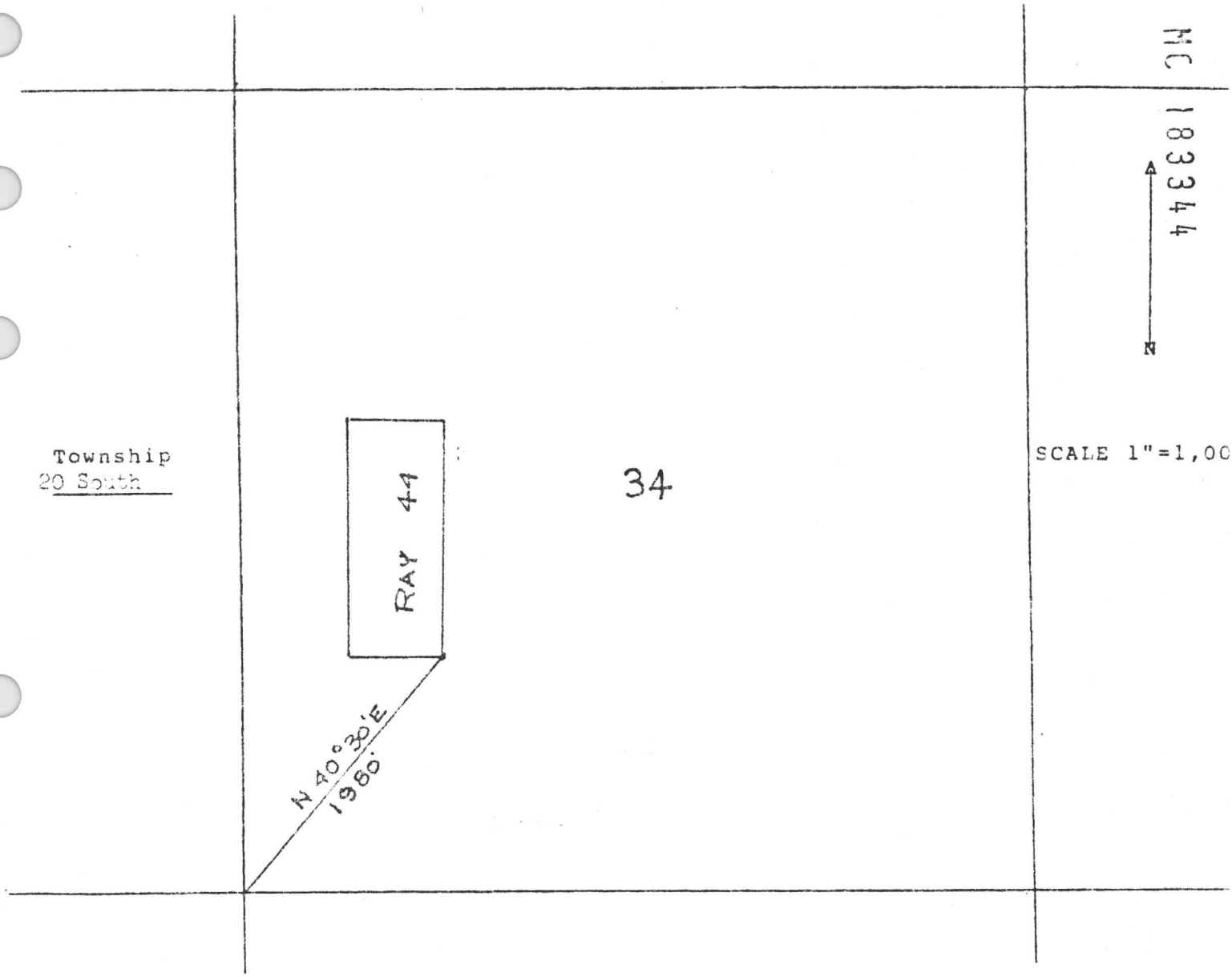

The bearings and distances between the corners of this claim are as follows:

Beginning at the S.E. Corner, a 2" X 2" monument, which is the Location Corner of this Claim; thence W., a distance of 600 feet to the S.W. Corner, a 2" X 2" monument; thence N. a distance of 1,500 feet to the N.W. Corner; a 2" X 2" monument; thence E., a distance of 600 feet to the N.E. Corner, a 2" X 2" monument; thence S. a distance of 1,500 feet to the point of beginning. The S.E. Corner of the claim bears N. 40° 30' E., a distance of 1,980 feet from the (Quarter) Section Corner, common to Sections 33 and 34, Township 20 S., Range 22 E., G&SRB&M.

BKT 1363 PAGE 338

BKT 1600 PAGE 505

Ray # 45 835

A MC-183345

NOTICE OF LOCATION
(Lode)

NOTICE IS HEREBY GIVEN that the RAY #45 lode mining claim was located by R.A. HAMILTON, Agent whose address is P.O. Box 5843, Tucson, Arizona 85703 on June 1, 1982.

This claim is 1,500 feet in length along the vein or deposit of mineral-bearing rock in place and 600 feet in width (300 feet on either side of the center line of the claim), forming a claim in the shape of a parallelogram. The general course of the claim is North-South. This notice is posted at the South-West corner of the claim, which location monument is in Section 34, Township 20 South, Range 22 East, G&SRB&M.

The claim is situated in the Tombstone Mining District approximately 5 miles S.S.W. from Tombstone 1 and falls within the S.W. 1/4 and N.W. 1/4 2 of Section(s) 34, Township 20 South, Range 22 East, G&SRB&M, Cochise County, Arizona.

The South-West Corner of this claim lies 1,520 feet on a bearing of N. 1° 20' E. from the South-West Corner of Section 34, Township 20 South, Range 22 East, G&SRB&M.

RECEIVED
B.L.M. ARIZONA STATE OFFICE
JUN 21 11 53 AM '82
TUCSON, ARIZONA

R.A. Hamilton AGENT
Locator

STATE OF ARIZONA
COUNTY OF COCHISE] SS.
WITNESS MY HAND AND OFFICIAL SEAL
CHRISTINE RHODES, COUNTY RECORDER
DEPUTY

I HEREBY CERTIFY THAT THE WITHIN INSTRUMENT WAS FILED AND RECORDED AT REQUEST OF
FEE $ $3.00 Alanco
DRAFT JUN 28 '82 -3 30 PM
DATE
DOCKET 1600 PAGE 506 507 NO 12090

DKT 1600 PAGE 506

INDEXED	PRINTED-COMPARED	BLOTTED
V M M		

A F THE RAY #45) PLACER CLAIM
) MILL SITE

Cochise County, Arizona

Range 22 East

Ray #45

836

A MC 183345

The bearings and distances between the corners of this claim are as follows:

Beginning at the S.W. Corner, a 2" X 2" monument, which is the Location Corner of this Claim; thence N., a distance of 1,500 feet to the N.W. Corner, a 2" X 2" monument; thence E. a distance of 600 feet to the N.E. Corner; a 2" X 2" monument; thence S., a distance of 1,500 feet to the S.E. Corner, a 2" X 2" monument; thence W. a distance of 600 feet to the point of beginning. The S.W. Corner of the claim bears N. 1° 20' E., a distance of 1,520 feet from the (Quarter) Section Corner, common to Sections 33 and 34, Township 20 S., Range 22 E., G&SRB&M.

BKT 1363 PAGE 340 BKT 1600 PAGE 567

Ray #46 837

A MC 183346

NOTICE OF LOCATION
(Lode)

NOTICE IS HEREBY GIVEN that the RAY #46 lode mining claim was located by R.A. HAMILTON, Agent whose address is P.O. Box 5843, Tucson, Arizona 85703 on June 1, 19 82.

This claim is 1,500 feet in length along the vein or deposit of mineral-bearing rock in place and 600 feet in width (300 feet on either side of the center line of the claim), forming a claim in the shape of a parallelogram. The general course of the claim is North-South. This notice is posted at the South-East corner of the claim, which location monument is in Section 34, Township 20 South, Range 22 East, G&SRB&M.

The claim is situated in the Tombstone Mining District approximately 5 miles S.S.W. from Tombstone 1 and falls within the S.E. 1/4, N.E. 1/4, S.W. 1/4 & N.W. 1/4 2 of Section(s) 33 and 34, Township 20 South, Range 22 East, G&SRB&M, Cochise County, Arizona.

The South-East Corner of this claim lies 1,520 feet on a bearing of N. 1° 20' E. from the South-West Corner of Section 34, Township 20 South, Range 22 East, G&SRB&M.

RECEIVED B.L.M. STATE OFFICE AUG 20 11 55 AM '82 PHOENIX, ARIZONA

R.A. Hamilton Agent
Locator

STATE OF ARIZONA
COUNTY OF COCHISE] SS.

I HEREBY CERTIFY THAT THE WITHIN INSTRUMENT WAS FILED AND RECORDED AT REQUEST OF: Alamco

WITNESS MY HAND AND OFFICIAL SEAL
CHRISTINE RHODES, COUNTY RECORDER

FEE $ $3.00

DEPUTY DRAFT

DATE JUN 28 '82 -3 30 PM

INDEXED | PHOTOSTAT COMPARED | BLOTTED

DOCKET 1600 PAGE 508 NO 12091

509

DKT 1600 PAGE 508

MAP OF THE RAY #46) PLACER CLAIM
) MILL SITE

Cochise County, Arizona

Range 22 East

Ray # 46 $38

A MC 183346

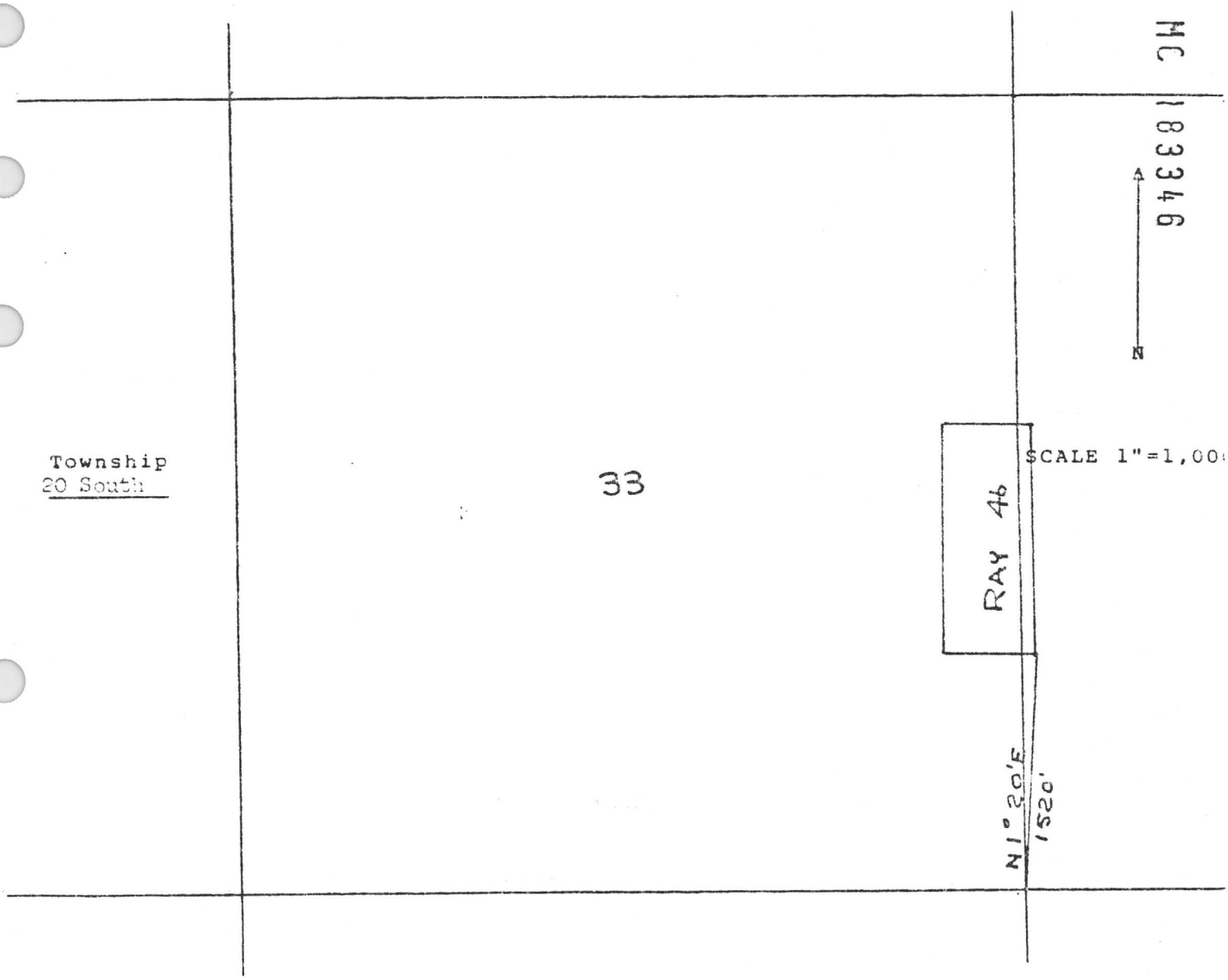

The bearings and distances between the corners of this claim are as follows:

Beginning at the S.E. Corner, a 2" X 2" monument, which is the Location Corner of this Claim; thence W., a distance of 600 feet to the S.W. Corner, a 2" X 2" monument; thence N. a distance of 1,500 feet to the N.W. Corner; a 2" X 2" monument; thence E., a distance of 600 feet to the N.E. Corner, a 2" X 2" monument; thence S. a distance of 1,500 feet to the point of beginning. The S.E. Corner of the claim bears N. 1° 20' E., a distance of 1,520 feet from the (Quarter) Section Corner, common to Sections 33 and 34, Township 20 S., Range 22 E., G&SRB&M.

BK 1363 PAGE 342 BK 1600 PAGE 509

Ray #47 837

A MC 183347

NOTICE OF LOCATION
(Lode)

NOTICE IS HEREBY GIVEN that the RAY #47 lode mining claim was located by R.A. HAMILTON, Agent whose address is P.O. Box 5843, Tucson, Arizona 85703 on June 1, 1982.

This claim is 1,500 feet in length along the vein or deposit of mineral-bearing rock in place and 600 feet in width (300 feet on either side of the center line of the claim), forming a claim in the shape of a parallelogram. The general course of the claim is North-South. This notice is posted at the South-West corner of the claim, which location monument is in Section 33, Township 20 South, Range 22 East, G&SRB&M.

The claim is situated in the Tombstone Mining District approximately 5 miles S.W. from Tombstone 1 and falls within the S.E. 1/4 and N.E. 1/4 2 of Section(s) 33, Township 20 South, Range 22 East, G&SRB&M, Cochise County, Arizona.

The South-West Corner of this claim lies 1,820 feet on a bearing of N. 35° W. from the South-East Corner of Section 33, Township 20 South, Range 22 East, G&SRB&M.

RECEIVED
B.L.M. ARIZONA STATE OFFICE
AUG 27 11 57 AM '82
TUCSON, ARIZONA

R.A. Hamilton AGENT
Locator

STATE OF ARIZONA
COUNTY OF COCHISE] SS.
WITNESS MY HAND AND OFFICIAL SEAL
CHRISTINE RHODES, COUNTY RECORDER
DEPUTY

I HEREBY CERTIFY THAT THE WITHIN INSTRUMENT WAS FILED AND RECORDED AT REQUEST OF
FEE $ $3.00 Alamo
DRAFT
JUN 28 '82 3 30 PM
DATE
DOCKET 1600 PAGE 510 NO 12092
511

INDEXED	PHOTOSTAT. COMPARED	BLOTTED
VM		

DKT 1600 PAGE 510

PLAT OF THE RAY #47) PLACER CLAIM
) MILL SITE

Cochise County, Arizona

Range 22 East

Ray # 47 840

A MC 183347

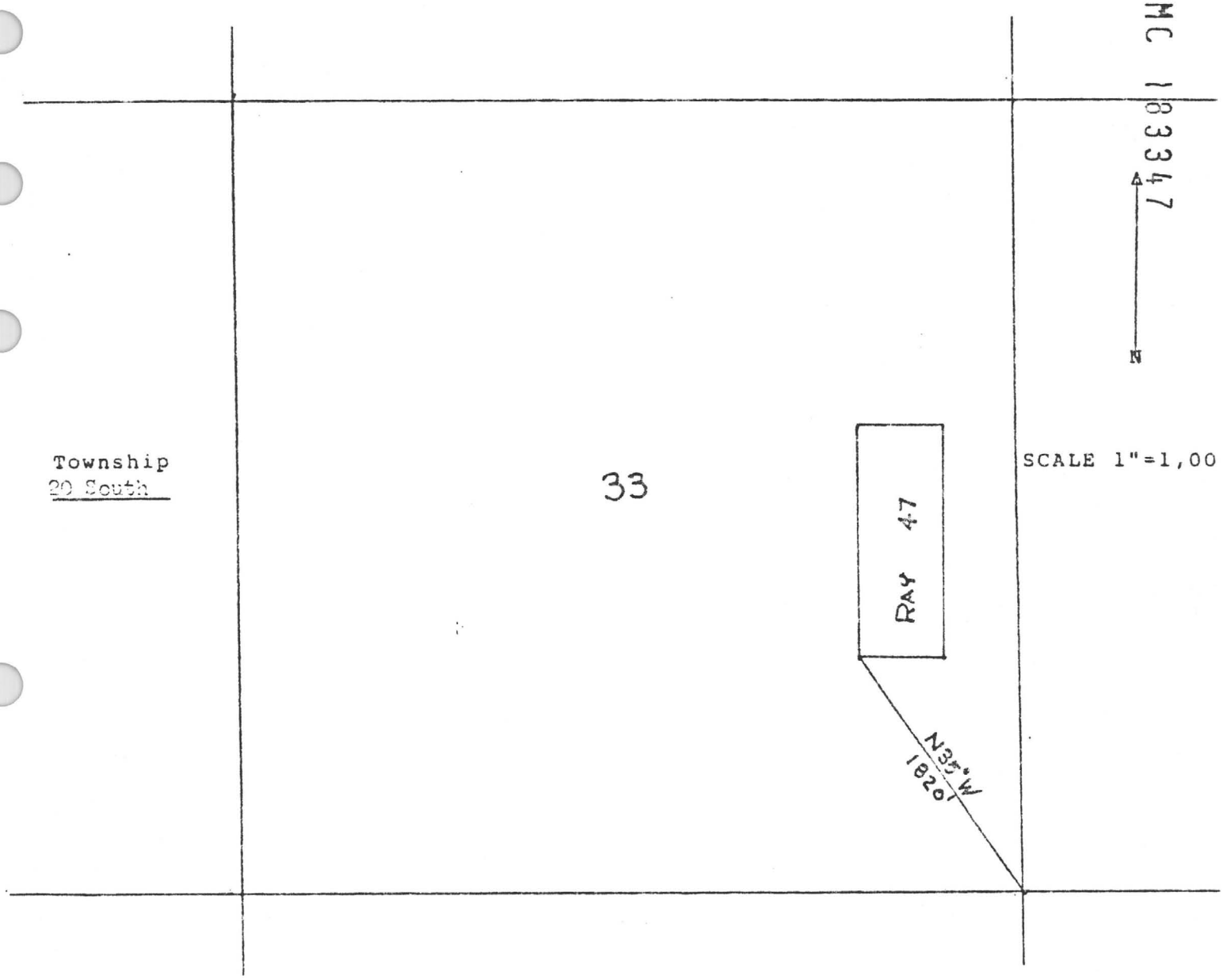

The bearings and distances between the corners of this claim are as follows:

Beginning at the S.W. Corner, a 2" X 2" monument, which is the Location Corner of this Claim; thence N., a distance of 1,500 feet to the N.W. Corner, a 2" X 2" monument; thence E. a distance of 600 feet to the N.E. Corner; a 2" X 2" monument; thence S., a distance of 1,500 feet to the S.E. Corner, a 2" X 2" monument; thence W. a distance of 600 feet to the point of beginning. The S.W. Corner of the claim bears N. 35° W., a distance of 1,820 feet from the (Quarter) Section Corner, common to Sections 33 and 34, Township 20 S., Range 22 E., G&SRB&M.

BKT 1600 PAGE 511

BKT 1363 PAGE 344

Ray #48 841

A MC-183348

NOTICE OF LOCATION
(Lode)

NOTICE IS HEREBY GIVEN that the RAY #48 lode mining claim was located by R.A. HAMILTON, Agent whose address is P.O. Box 5843, Tucson, Arizona 85703 on June 1, 19 82.

This claim is 1,500 feet in length along the vein or deposit of mineral-bearing rock in place and 600 feet in width (300 feet on either side of the center line of the claim), forming a claim in the shape of a parallelogram. The general course of the claim is North-South. This notice is posted at the South-East corner of the claim, which location monument is in Section 33, Township 20 South, Range 22 East, G&SRB&M.

The claim is situated in the Tombstone Mining District approximately 5 miles S.W. from Tombstone 1 and falls within the S.E. 1/4 and N.E. 1/4 2 of Section(s) 33, Township 20 South, Range 22 East, G&SRB&M, Cochise County, Arizona.

The South-East Corner of this claim lies 1,820 feet on a bearing of N. 35° W. from the South-East Corner of Section 33, Township 20 South, Range 22 East, G&SRB&M.

RECEIVED
B.L.M. ... STATE OFFICE
AUG 20 11 55 AM '82
PHOENIX, ARIZONA

R.A. Hamilton Agent
Locator

STATE OF ARIZONA
COUNTY OF COCHISE } SS.

I HEREBY CERTIFY THAT THE WITHIN INSTRUMENT WAS FILED AND RECORDED AT REQUEST OF:

WITNESS MY HAND AND OFFICIAL SEAL
CHRISTINE RHODES, COUNTY RECORDER

FEE $ $3.00 Alanco

DEPUTY DRAFT

JUN 28 '82 3 30 PM DKT 1600 PAGE 512

INDEXED | PROPRIATE COMPARED | NOTED

DOCKET 1600 PAGE 512 513 NO 12093

PLAT OF THE RAY #48) PLACER CLAIM
) MILL SITE

Cochise County, Arizona

Range 22 East

Ray # 48 8A2

A MC 183348

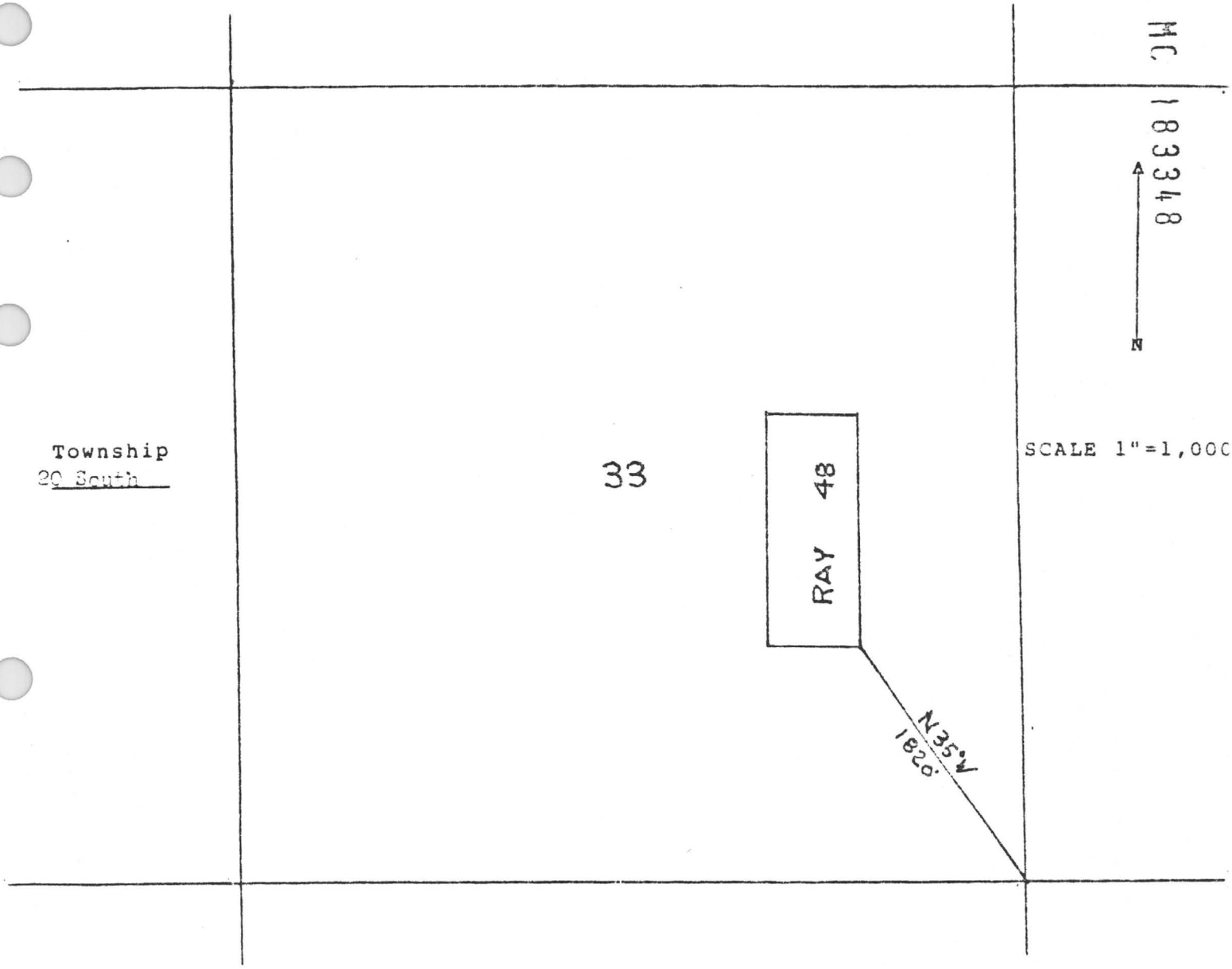

The bearings and distances between the corners of this claim are as follows:

Beginning at the S.E. Corner, a 2" X 2" monument, which is the Location Corner of this Claim; thence W., a distance of 600 feet to the S.W. Corner, a 2" X 2" monument; thence N. a distance of 1,500 feet to the N.W. Corner; a 2" X 2" monument; thence E., a distance of 600 feet to the N.E. Corner, a 2" X 2" monument; thence S. a distance of 1,500 feet to the point of beginning. The S.E. Corner of the claim bears N. 35° W., a distance of 1,820 feet from the (Quarter) Section Corner, common to Sections 33 and 34, Township 20 S., Range 22 E., G&SRB&M.

BKT 1363 PAGE 346

BKT 1600 PAGE 513

Ray #49 843

A MC-183349

NOTICE OF LOCATION
(Lode)

NOTICE IS HEREBY GIVEN that the RAY #49 lode mining claim was located by R.A. HAMILTON, Agent whose address is P.O. Box 5843, Tucson, Arizona 85703 on June 1, 1982.

This claim is 1,500 feet in length along the vein or deposit of mineral-bearing rock in place and 600 feet in width (300 feet on either side of the center line of the claim), forming a claim in the shape of a parallelogram. The general course of the claim is North-South. This notice is posted at the South-West corner of the claim, which location monument is in Section 33, Township 20 South, Range 22 East, G&SRB&M.

The claim is situated in the Tombstone Mining District approximately 5 miles S.W. from Tombstone 1 and falls within the S.E. 1/4 and N.E. 1/4 2 of Section(s) 33, Township 20 South, Range 22 East, G&SRB&M, Cochise County, Arizona.

The South-West Corner of this claim lies 3,350 feet on a bearing of N. 64° 30' E. from the South-West Corner of Section 33, Township 20 South, Range 22 East, G&SRB&M.

B.L.M. RECEIVED STATE OFFICE AUG 29 11 55 AM '82 TUCSON, ARIZONA

R.A. Hamilton AGENT
Locator

STATE OF ARIZONA
COUNTY OF COCHISE] SS.
WITNESS MY HAND AND OFFICIAL SEAL
CHRISTINE RHODES, COUNTY RECORDER
DEPUTY

INDEXED	PHOTOSTATIC COMPARED	PLOTTED
V		

I HEREBY CERTIFY THAT THE WITHIN INSTRUMENT WAS FILED AND RECORDED AT REQUEST OF:
FEE $ $3.00 Alamo
DRAFT
JUN 28 '82 -3 30 PM
DOCKET 1600 PAGE 514 NO 12094
575

DKT 1600 PAGE 514

[illegible] THE RAY #49) PLACER CLAIM
) MILL SITE

Cochise County, Arizona

Range 22 East

Ray #49 8A

A MC 183349

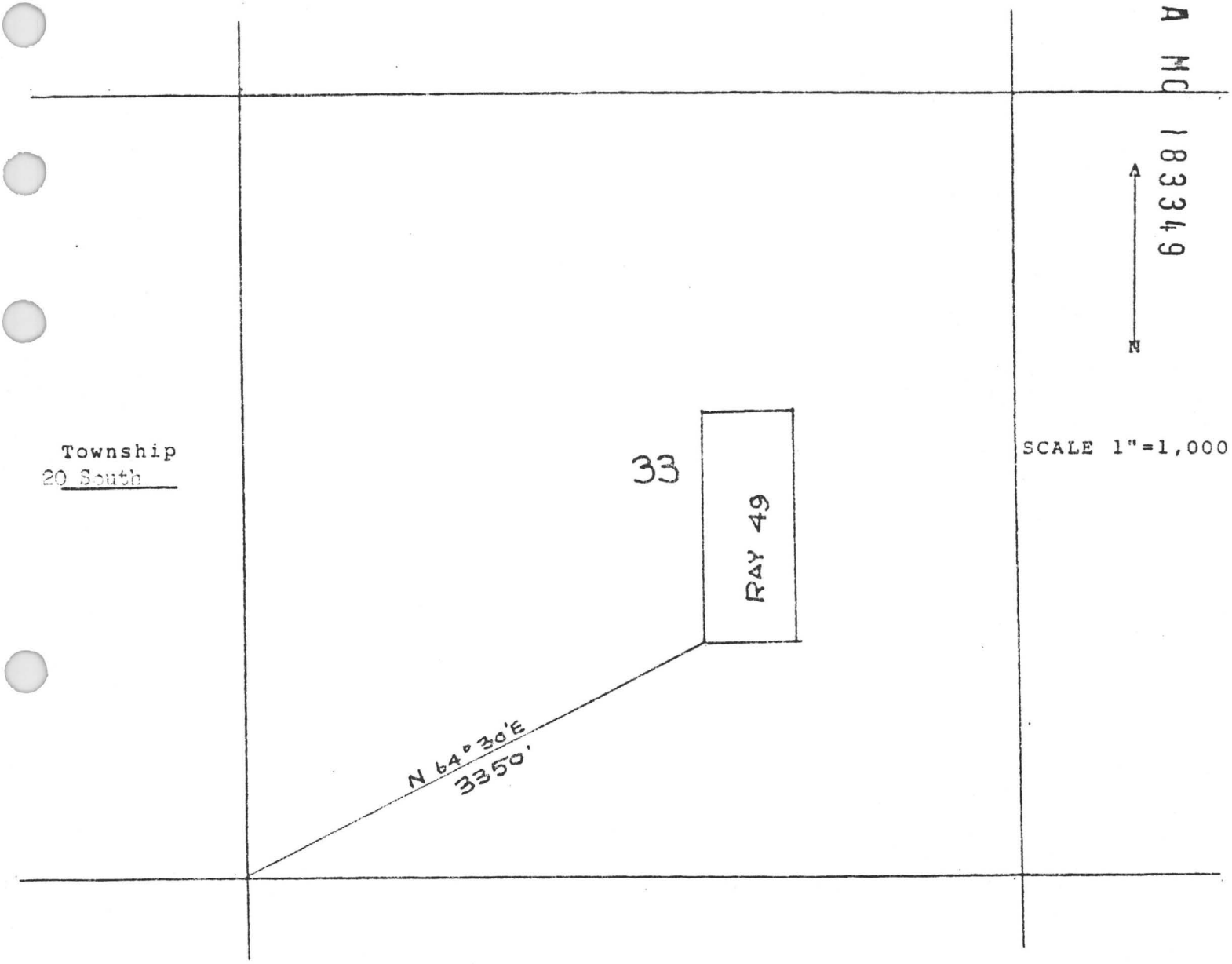

The bearings and distances between the corners of this claim are as follows:

Beginning at the S.W. Corner, a 2" X 2" monument, which is the Location Corner of this Claim; thence N., a distance of 1,500 feet to the N.W. Corner, a 2" X 2" monument; thence E. a distance of 600 feet to the N.E. Corner; a 2" X 2" monument; thence S., a distance of 1,500 feet to the S.E. Corner, a 2" X 2" monument; thence W. a distance of 600 feet to the point of beginning. The S.W. Corner of the claim bears N. 64° 30' E., a distance of 3,350 feet from the (Quarter) Section Corner, common to Sections 32 and 33, Township 20 S., Range 22 E., G&SRB&M.

BK 1363 PAGE 348 BK 1600 PAGE 515

Ray #50 845

A MC 183350

NOTICE OF LOCATION
(Lode)

NOTICE IS HEREBY GIVEN that the RAY #50 lode mining claim was located by R.A. HAMILTON, Agent whose address is P.O. Box 5843, Tucson, Arizona 85703 on June 1, 19 82.

This claim is 1,500 feet in length along the vein or deposit of mineral-bearing rock in place and 600 feet in width (300 feet on either side of the center line of the claim), forming a claim in the shape of a parallelogram. The general course of the claim is North-South. This notice is posted at the South-East corner of the claim, which location monument is in Section 33, Township 20 South, Range 22 East, G&SRB&M.

The claim is situated in the Tombstone Mining District approximately 5 miles S.W. from Tombstone 1 and falls within the S.E. 1/4, S.W. 1/4, N.W. 1/4 & N.E. 1/4 2 of Section(s) 33, Township 20 South, Range 22 East, G&SRB&M, Cochise County, Arizona.

The South-East Corner of this claim lies 3,350 feet on a bearing of N. 64° 30' E. from the South-West Corner of Section 33, Township 20 South, Range 22 East, G&SRB&M.

RECEIVED
B.L.M. ... STATE OFFICE
... AM '82
... ARIZONA

R.A. Hamilton AGENT
Locator

STATE OF ARIZONA
COUNTY OF COCHISE] SS.

WITNESS MY HAND AND OFFICIAL SEAL
CHRISTINE RHODES, COUNTY RECORDER
[signature] DEPUTY

INDEXED	PHOTOSTATICOMPARED	BLOTTED
0 AM	[signature]	

I HEREBY CERTIFY THAT THE WITHIN INSTRUMENT WAS FILED AND RECORDED AT REQUEST OF:
FEE $3.00 Alamo
DRAFT
DATE JUN 28 '82 -3 30 PM
DOCKET 1600 PAGE 516 NO 12095
517

DKT 1600 PAGE 516

PLAT OF THE RAY #50) PLACER CLAIM
) MILL SITE

Cochise County, Arizona

Range 22 East

Ray #50 CA6

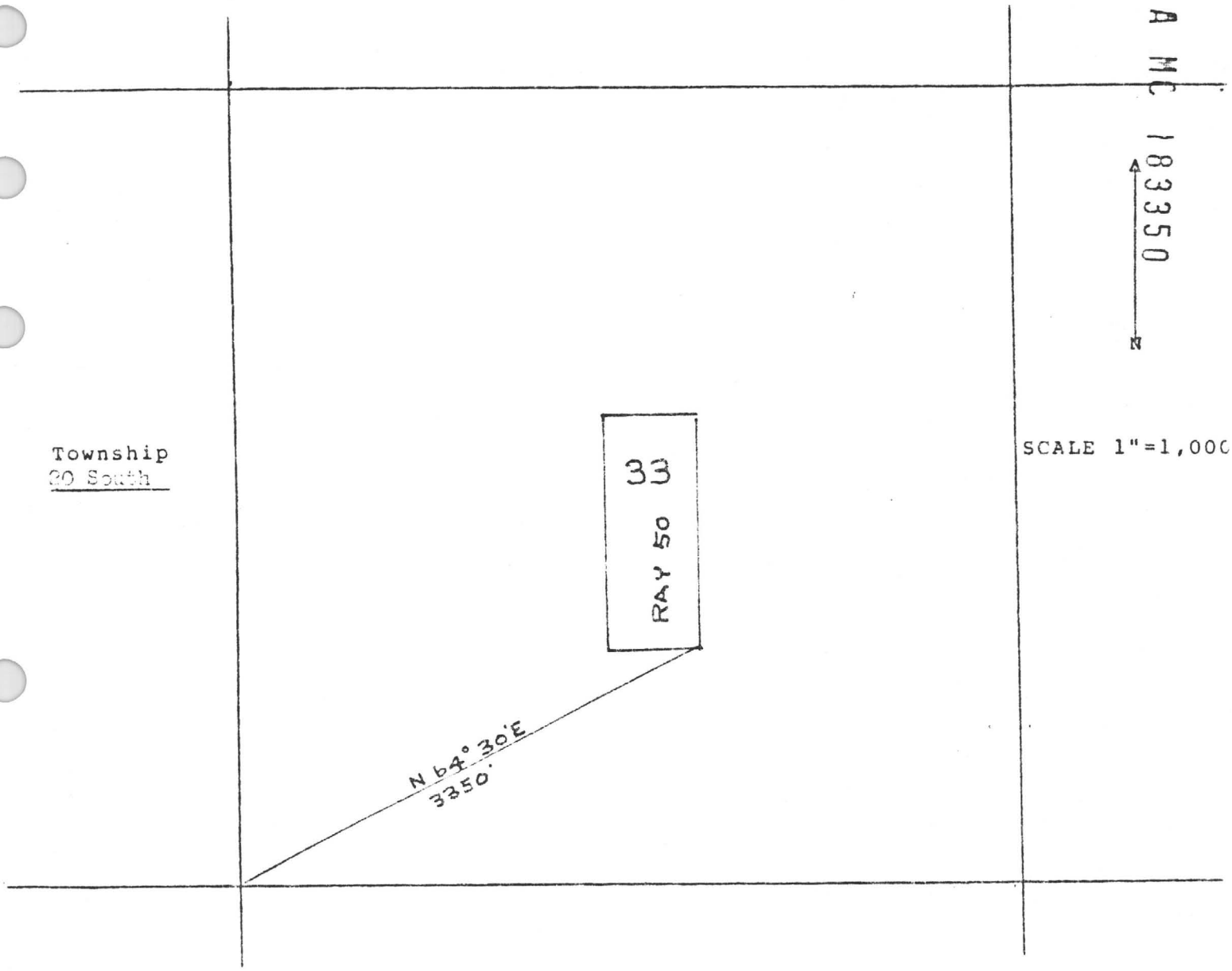

The bearings and distances between the corners of this claim are as follows:

Beginning at the S.E. Corner, a 2" X 2" monument, which is the Location Corner of this Claim; thence W., a distance of 600 feet to the S.W. Corner, a 2" X 2" monument; thence N. a distance of 1,500 feet to the N.W. Corner; a 2" X 2" monument; thence E., a distance of 600 feet to the N.E. Corner, a 2" X 2" monument; thence S. a distance of 1,500 feet to the point of beginning. The S.E. Corner of the claim bears N. 64° 30' E., a distance of 3,350 feet from the (Quarter) Section Corner, common to Sections 32 and 33, Township 20 S., Range 22 E., G&SRB&M.

DKT 1363 PAGE 350 DKT 1600 PAGE 517

Ray # 51 847

A MC 183351

NOTICE OF LOCATION
(Lode)

NOTICE IS HEREBY GIVEN that the RAY #51 lode mining claim was located by R.A. HAMILTON, Agent whose address is P.O. Box 5843, Tucson, Arizona 85703 on JUne 1, 19 82.

This claim is 1,500 feet in length along the vein or deposit of mineral-bearing rock in place and 600 feet in width (300 feet on either side of the center line of the claim), forming a claim in the shape of a parallelogram. The general course of the claim is North-South. This notice is posted at the South-West corner of the claim, which location monument is in Section 33, Township 20 South, Range 22 East, G&SRB&M.

The claim is situated in the Tombstone Mining District approximately 5 miles S.W. from Tombstone 1 and falls within the S.W. 1/4 and N.W. 1/4 2 of Section(s) 33, Township 20 South, Range 22 East, G&SRB&M, Cochise County, Arizona.

The South-West Corner of this claim lies 2,350 feet on a bearing of N. 51° E. from the South-West Corner of Section 33, Township 20 South, Range 22 East, G&SRB&M.

RECEIVED B.L.M. STATE OFFICE 11 51 AM '82 ARIZONA

R.A. Hamilton Agent
Locator

STATE OF ARIZONA
COUNTY OF COCHISE] SS.
WITNESS MY HAND AND OFFICIAL SEAL
CHRISTINE RHODES, COUNTY RECORDER
DEPUTY

I HEREBY CERTIFY THAT THE WITHIN INSTRUMENT WAS FILED AND RECORDED AT REQUEST OF:
FEE $ 3.00 Alamo
DRAFT JUN 28 '82 -3 30 PM
DATE
DOCKET 1600 PAGE 518 519 NO 12096

DKT 1600 PAGE 518

INDEXED | PHOTOSTAT COMPARED | SLOTTED

PLAT OF THE RAY #51) PLACER CLAIM
) MILL SITE

Cochise County, Arizona

Range 22 East

Ray #51 848

A MC 183351

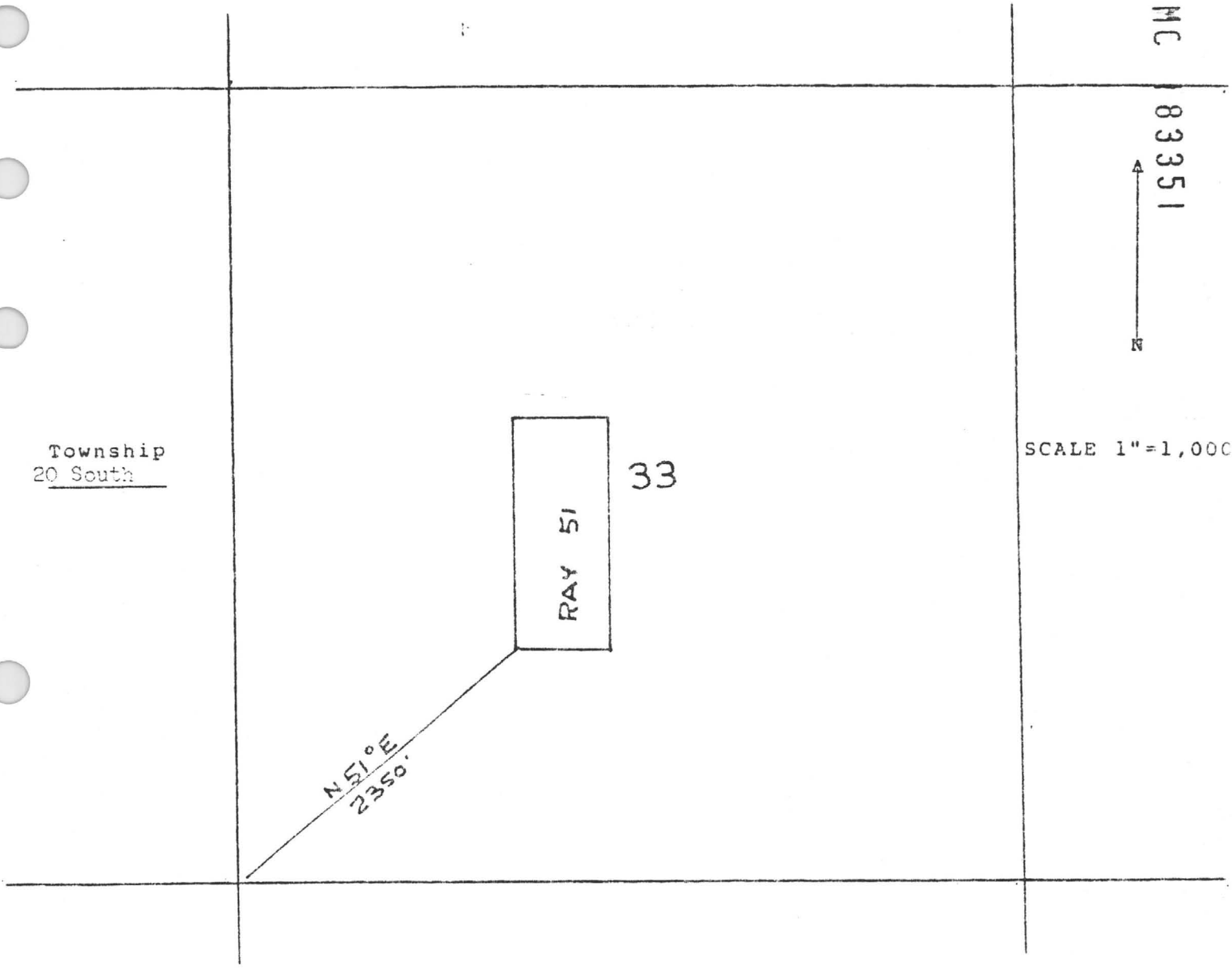

The bearings and distances between the corners of this claim are as follows:

Beginning at the S.W. Corner, a 2" X 2" monument, which is the Location Corner of this Claim; thence N., a distance of 1,500 feet to the N.W. Corner, a 2" X 2" monument; thence E. a distance of 600 feet to the N.E. Corner; a 2" X 2" monument; thence S., a distance of 1,500 feet to the S.E. Corner, a 2" X 2" monument; thence W. a distance of 600 feet to the point of beginning. The S.W. Corner of the claim bears N. 51° E., a distance of 2,350 feet from the (Quarter) Section Corner, common to Sections 32 and 33, Township 20 S., Range 22 E., G&SRB&M.

BK 1363 PAGE 352 BK 1600 PAGE 519

Ray # 52 849

A MC 183352

NOTICE OF LOCATION
(Lode)

NOTICE IS HEREBY GIVEN that the RAY #52 lode mining claim was located by R.A. HAMILTON, Agent, whose address is P.O. Box 5843, Tucson, Arizona 85703, on June 1, 19 82.

This claim is 1,500 feet in length along the vein or deposit of mineral-bearing rock in place and 600 feet in width (300 feet on either side of the center line of the claim), forming a claim in the shape of a parallelogram. The general course of the claim is North-South. This notice is posted at the South-East corner of the claim, which location monument is in Section 33, Township 20 South, Range 22 East, G&SRB&M.

The claim is situated in the Tombstone Mining District approximately 5 miles S.W. from Tombstone 1 and falls within the S.W. 1/4 and N.W. 1/4 2 of Section(s) 33, Township 20 South, Range 22 East, G&SRB&M, Cochise County, Arizona.

The South-East Corner of this claim lies 2,350 feet on a bearing of N. 15° E. from the South-West Corner of Section 33, Township 20 South, Range 22 East, G&SRB&M.

RECEIVED
BL.M. AZ. STATE OFFICE
AUG 20 11 54 AM '82
TUCSON, ARIZONA

R.A. Hamilton AGENT
Locator

STATE OF ARIZONA
COUNTY OF COCHISE] SS.

WITNESS MY HAND AND OFFICIAL SEAL
CHRISTINE RHODES, COUNTY RECORDER

DEPUTY

INDEXED | PROOFED COMPARED | ROUTED

I HEREBY CERTIFY THAT THE WITHIN INSTRUMENT WAS FILED AND RECORDED AT R.O. SHOP:

FEE $ $3.00

DRAFT

DATE JUN 28 '82 3 30 PM

DOCKET 1600 PAGE 520 NO 12097

521

DKT 1600 PAGE 520

COUNTY OF COCHISE ARIZONA

) MILL SITE

Cochise County, Arizona

Range 22 East

Ray #52

A MC 183352

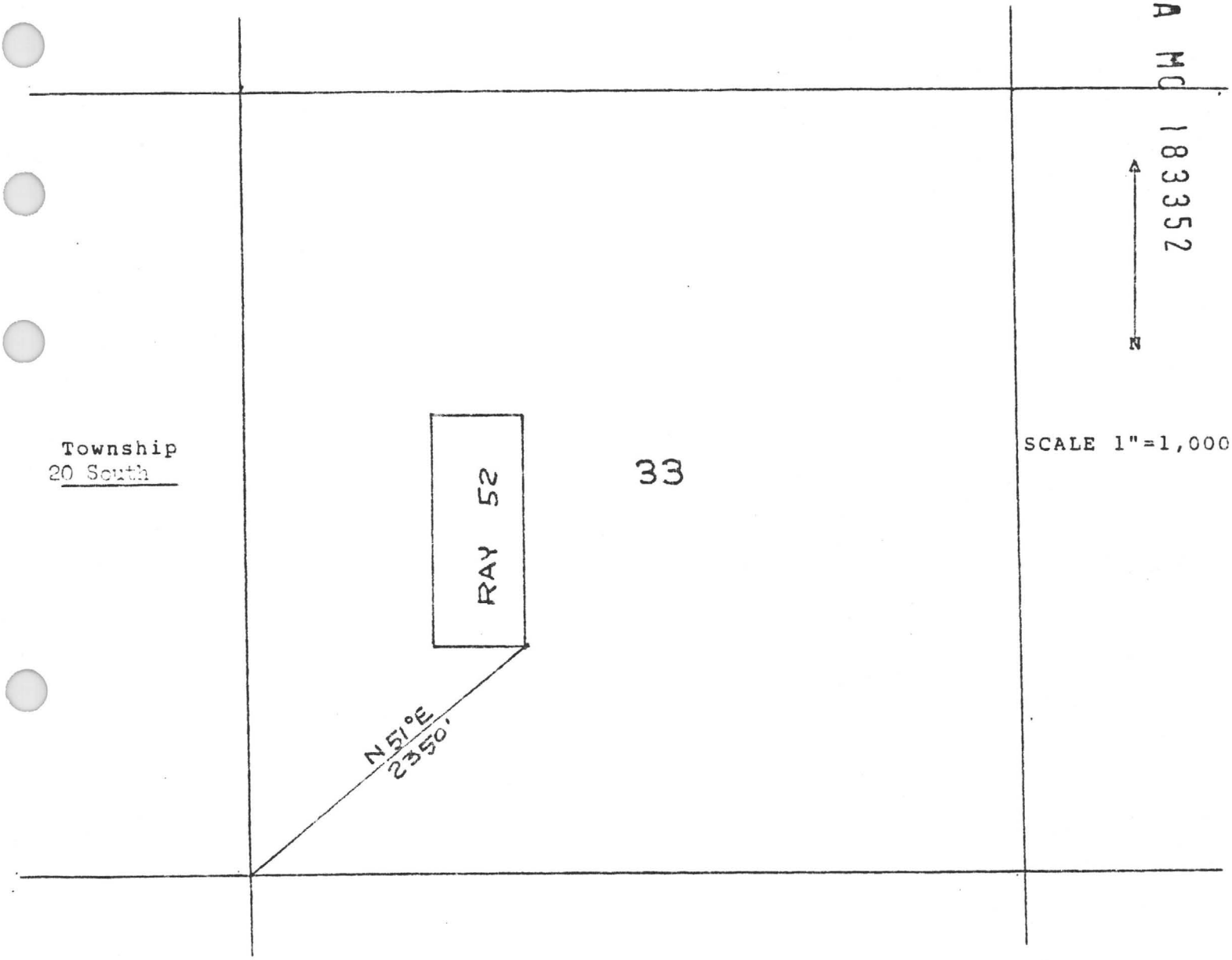

The bearings and distances between the corners of this claim are as follows:

Beginning at the S.E. Corner, a 2" X 2" monument, which is the Location Corner of this Claim; thence W., a distance of 600 feet to the S.W. Corner, a 2" X 2" monument; thence N. a distance of 1,500 feet to the N.W. Corner; a 2" X 2" monument; thence E., a distance of 600 feet to the N.E. Corner, a 2" X 2" monument; thence S. a distance of 1,500 feet to the point of beginning. The S.E. Corner of the claim bears N. 51° E., a distance of 2,350 feet from the (Quarter) Section Corner, common to Sections 32 and 33, Township 20 S., Range 22 E., G&SRB&M.

BK 1363 PGE 354

BKT 1600 PAGE 521

Ray # 53

86

A MC 183353

NOTICE OF LOCATION
(Lode)

NOTICE IS HEREBY GIVEN that the RAY #53 lode mining claim was located by R.A. HAMILTON, Agent, whose address is P.O. Box 5843, Tucson, Arizona 85703, on June 1, 19 82.

This claim is 1,500 feet in length along the vein or deposit of mineral-bearing rock in place and 600 feet in width (300 feet on either side of the center line of the claim), forming a claim in the shape of a parallelogram. The general course of the claim is North-South. This notice is posted at the South-West corner of the claim, which location monument is in Section 33, Township 20 South, Range 22 East, G&SRB&M.

The claim is situated in the Tombstone Mining District approximately 5 miles S.W. from Tombstone 1 and falls within the S.W. 1/4 and N.W. 1/4 2 of Section(s) 33, Township 20 South, Range 22 East, G&SRB&M, Cochise County, Arizona.

The South-West Corner of this claim lies 1,600 feet on a bearing of N. 22° E. from the South-West Corner of Section 33, Township 20 South, Range 22 East, G&SRB&M.

RECEIVED
B.L.M. ... STATE OFFICE
AUG 1 5 AM '82
... ARIZONA

R.A. Hamilton AGENT
Locator

STATE OF ARIZONA
COUNTY OF COCHISE] SS.

WITNESS MY HAND AND OFFICIAL SEAL
CHRISTINE RHODES, COUNTY RECORDER

DEPUTY

INDEXED | CHRISTINE RHODES | DELETED

I HEREBY CERTIFY THAT THE WITHIN INSTRUMENT WAS FILED AND RECORDED AT REQUEST OF:

FEE $ $3.00 Alamo

DRAFT

JUN 28 '82 -3 30 PM

DOCKET 1600 PAGE 522 523 NO 12093

DKT 1600 PAGE 522

) MILL SITE

Cochise County, Arizona

Range 22 East

Ray # 53 862

A MC 183353

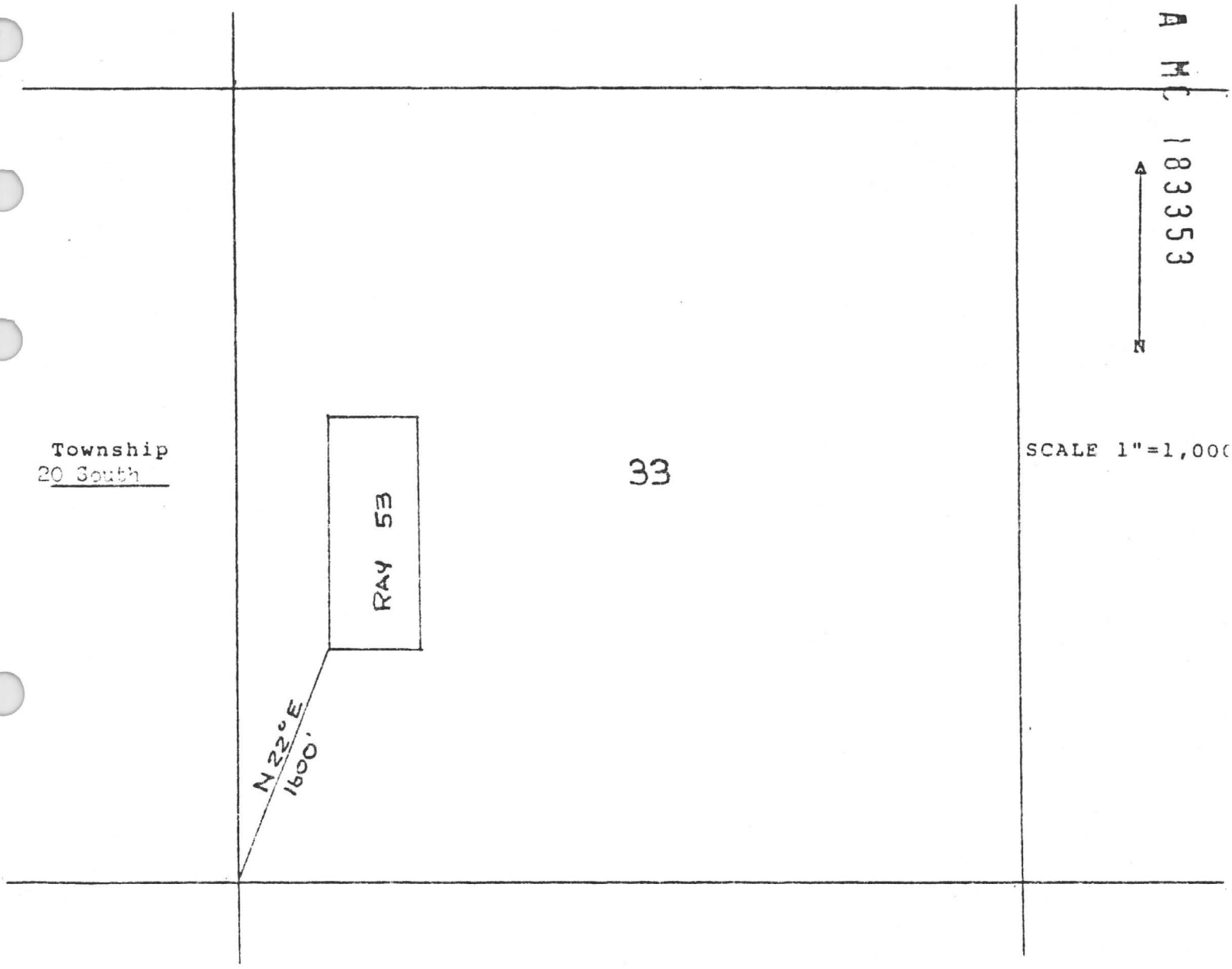

The bearings and distances between the corners of this claim are as follows:

Beginning at the S.W. Corner, a 2" X 2" monument, which is the Location Corner of this Claim; thence N., a distance of 1,500 feet to the N.W. Corner, a 2" X 2" monument; thence E. a distance of 600 feet to the N.E. Corner; a 2" X 2" monument; thence S., a distance of 1,500 feet to the S.E. Corner, a 2" X 2" monument; thence W. a distance of 600 feet to the point of beginning. The S.W. Corner of the claim bears N. 22° E., a distance of 1,600 feet from the (Quarter) Section Corner, common to Sections 32 and 33, Township 20 S., Range 22 E., G&SRB&M.

DKT 1600 PAGE 523

DKT 1363 PAGE 356

Ray #54 863

A MC 183354

NOTICE OF LOCATION
(Lode)

NOTICE IS HEREBY GIVEN that the RAY #54 lode mining claim was located by R.A. HAMILTON, Agent, whose address is P.O. Box 5843, Tucson, Arizona 85703, on June 1, 19 82.

This claim is 1,500 feet in length along the vein or deposit of mineral-bearing rock in place and 600 feet in width (300 feet on either side of the center line of the claim), forming a claim in the shape of a parallelogram. The general course of the claim is North-South. This notice is posted at the South-East corner of the claim, which location monument is in Section 33, Township 20 South, Range 22 East, G&SRB&M.

The claim is situated in the Tombstone Mining District approximately 5 miles S.W. from Tombstone 1 and falls within the S.W. 1/4 and N.W. 1/4 2 of Section(s) 33, Township 20 South, Range 22 East, G&SRB&M, Cochise County, Arizona.

The South-East Corner of this claim lies 1,600 feet on a bearing of N. 22° E. from the South-West Corner of Section 33, Township 20 South, Range 22 East G&SRB&M.

RECEIVED B.L.M. PHOENIX STATE OFFICE AUG 20 11 52 AM '82 PHOENIX, ARIZONA

R.A. Hamilton AGENT
Locator

STATE OF ARIZONA
COUNTY OF COCHISE] SS.

WITNESS MY HAND AND OFFICIAL SEAL
CHRISTINE RHODES, COUNTY RECORDER
DEPUTY

INDEXED | PHOTOSTAT CHECKED | BLOTTED

I HEREBY CERTIFY THAT THE WITHIN INSTRUMENT WAS FILED AND RECORDED AT REQUEST OF:
FEE $ 33.00
DRAFT
DATE JUN 28 '82 -3 30 PM
DOCKET 1600 PAGE 524 525
DKT 1600 PAGE 524
12099

PLAT OF THE RAY #54) PLACER CLAIM
) MILL SITE

Cochise County, Arizona

Range 22 East

Ray # 54

854

A MC 183354

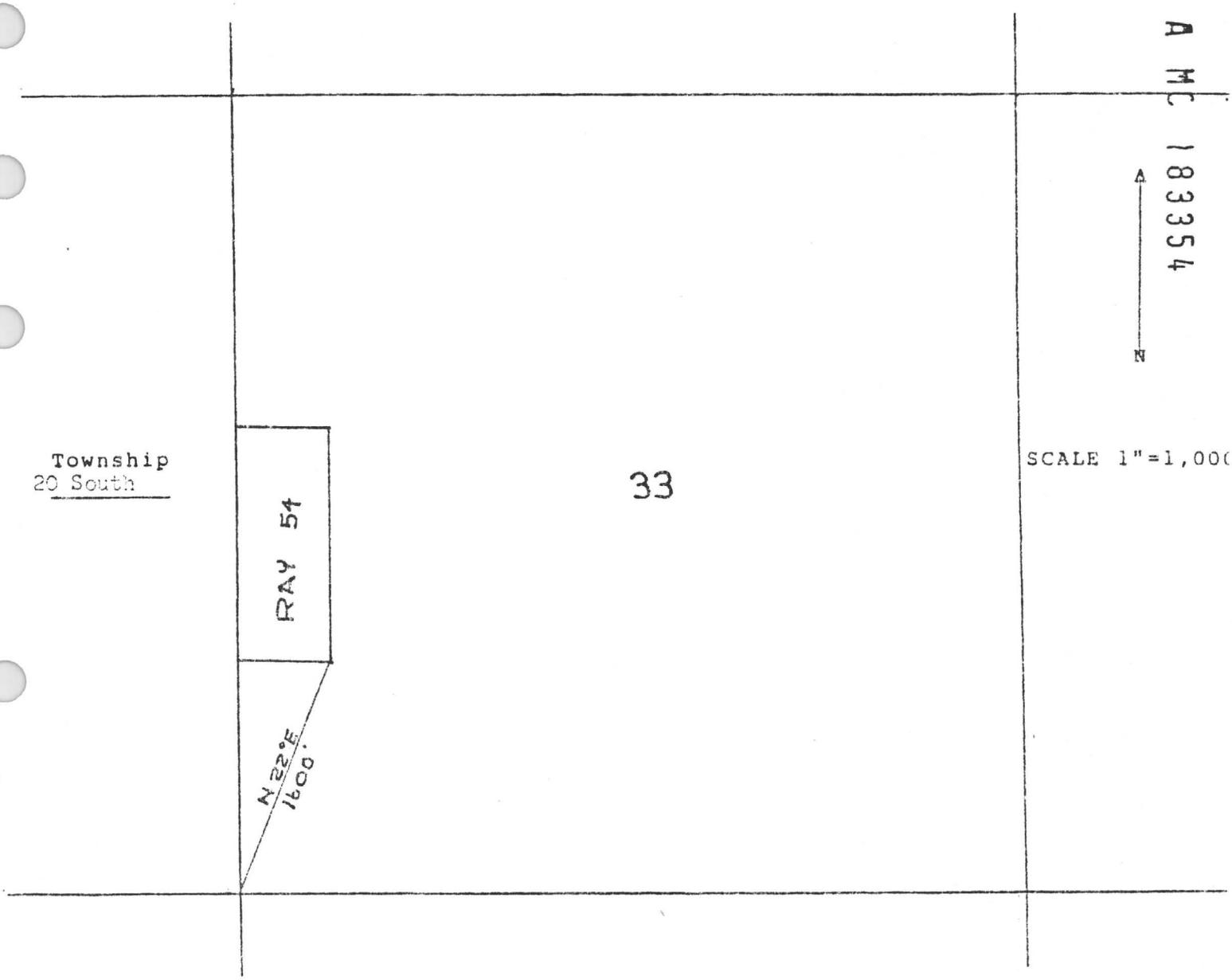

The bearings and distances between the corners of this claim are as follows:

Beginning at the S.E. Corner, a 2" X 2" monument, which is the Location Corner of this Claim; thence W., a distance of 600 feet to the S.W. Corner, a 2" X 2" monument; thence N. a distance of 1,500 feet to the N.W. Corner; a 2" X 2" monument; thence E., a distance of 600 feet to the N.E. Corner, a 2" X 2" monument; thence S. a distance of 1,500 feet to the point of beginning. The S.E. Corner of the claim bears N. 22° E., a distance of 1,600 feet from the (Quarter) Section Corner, common to Sections 32 and 33, Township 20 S., Range 22 E., G&SRB&M.

BK 1363 PAGE 358 BK 1600 PAGE 525

Ray #55 855

A MC 183355

NOTICE OF LOCATION
(Lode)

NOTICE IS HEREBY GIVEN that the RAY #55 lode mining claim was located by R.A. HAMILTON, Agent, whose address is P.O. Box 5843, Tucson, Arizona 85703, on June 1, 19 82.

This claim is 1,500 feet in length along the vein or deposit of mineral-bearing rock in place and 600 feet in width (300 feet on either side of the center line of the claim), forming a claim in the shape of a parallelogram. The general course of the claim is North-South. This notice is posted at the North-East corner of the claim, which location monument is in Section 33, Township 20 South, Range 22 East, G&SRB&M.

The claim is situated in the Tombstone Mining District approximately 4.7 miles S.W. from Tombstone 1 and falls within the N.W. 1/4 2 of Section(s) 33, Township 20 South, Range 22 East, G&SRB&M, Cochise County, Arizona.

The North-East Corner of this claim lies 970 feet on a bearing of S. 36° E. from the North-West Corner of Section 33, Township 20 South, Range 22 East, G&SRB&M.

B.L.M. ... OFFICE
... AM '82
... ARIZONA

COUNTY OF COCHISE ARIZONA

R.A. Hamilton AGENT
Locator

STATE OF ARIZONA
COUNTY OF COCHISE] SS.

WITNESS MY HAND AND OFFICIAL SEAL
CHRISTINE RHODES, COUNTY RECORDER

[signature] DEPUTY

I HEREBY CERTIFY THAT THE WITHIN INSTRUMENT WAS FILED AND RECORDED AT REQUEST OF:

FEE $ $3.00 Alamo

DRAFT

JUN 28 '82 3 30 PM

DATE

DOCKET 1600 PAGE 526 527 NO 12100

DKT 1600 PAGE 526

INDEXED	PHOTOSTAT COMPARED	BLOTTED
[illegible]	[illegible]	

PLAT OF THE RAY #55) PLACER CLAIM
) MILL SITE

Cochise County, Arizona

Range 22 East

Ray #55 866

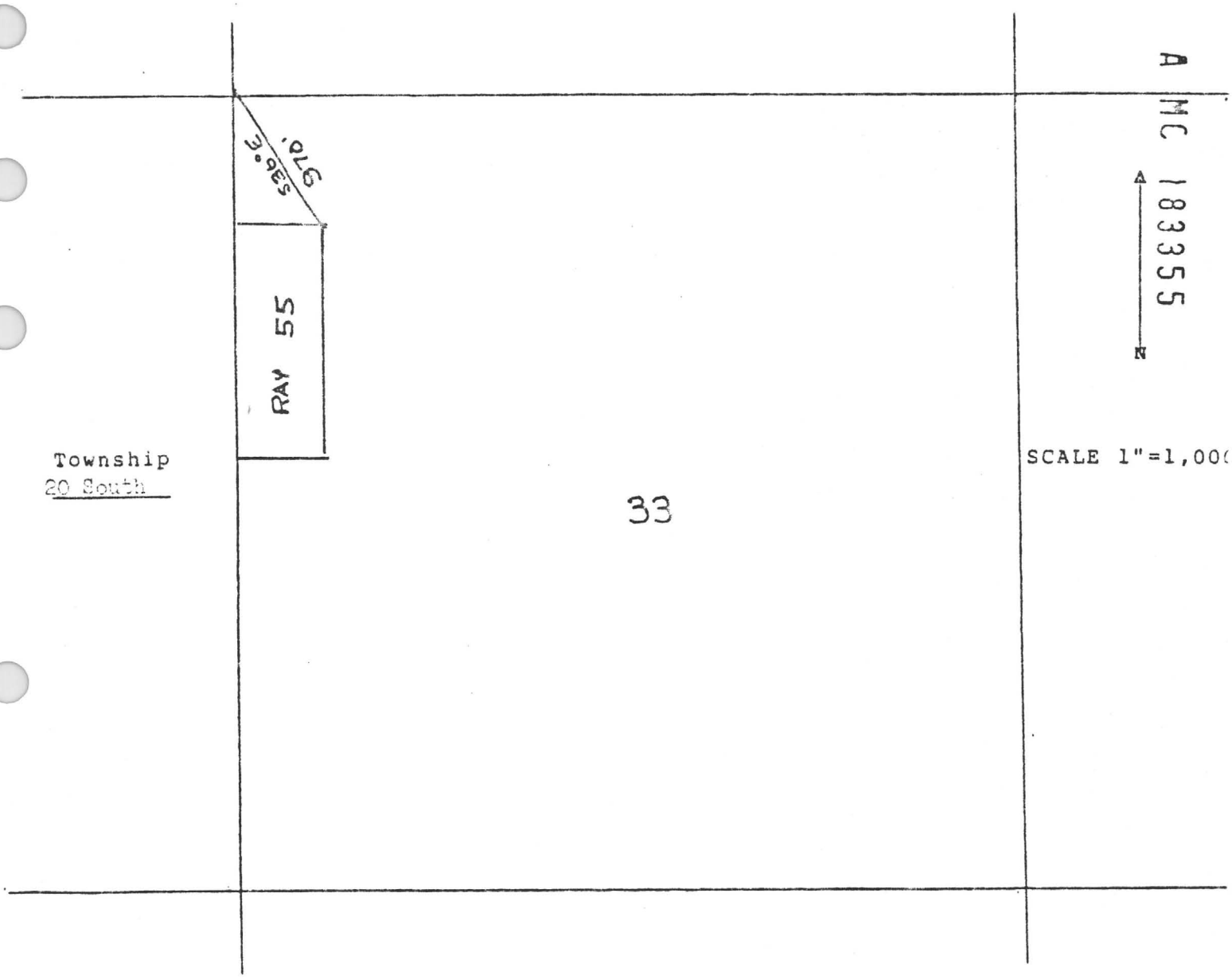

The bearings and distances between the corners of this claim are as follows:

Beginning at the N.E. Corner, a 2" X 2" monument, which is the Location Corner of this Claim; thence S., a distance of 1,500 feet to the S.E. Corner, a 2" X 2" monument; thence W. a distance of 600 feet to the S.W. Corner; a 2" X 2" monument; thence N., a distance of 1,500 feet to the N.W. Corner, a 2" X 2" monument; thence E. a distance of 600 feet to the point of beginning. The N.E. Corner of the claim bears S. 26° E., a distance of 970 feet from the (Quarter) Section Corner, common to Sections 32 and 33, Township 20 S., Range 22 E., G&SRB&M.

BK 1600 PAGE 527

BK 1363 PAGE 360

Ray #56 857

A MC 183356

NOTICE OF LOCATION
(Lode)

NOTICE IS HEREBY GIVEN that the RAY #56 lode mining claim was located by R.A. HAMILTON, Agent, whose address is P.O. Box 5843, Tucson, Arizona 85703, on June 1, 19 82.

This claim is 1,500 feet in length along the vein or deposit of mineral-bearing rock in place and 600 feet in width (300 feet on either side of the center line of the claim), forming a claim in the shape of a parallelogram. The general course of the claim is North-South. This notice is posted at the North-West corner of the claim, which location monument is in Section 33, Township 20 South, Range 22 East, G&SRB&M.

The claim is situated in the Tombstone Mining District approximately 4.7 miles South-West from Tombstone 1 and falls within the N.W. 1/4 2 of Section(s) 33, Township 20 South, Range 22 East, G&SRB&M, Cochise County, Arizona.

The North-West Corner of this claim lies 970 feet on a bearing of S. 36° E. from the North-West Corner of Section 33, Township 20 South, Range 22 East, G&SRB&M.

RECEIVED
B.L.M. STATE OFFICE
AUG 20 11 55 AM '82
TUCSON, ARIZONA

R.A. Hamilton AGENT
Locator

STATE OF ARIZONA
COUNTY OF COCHISE] SS.

WITNESS MY HAND AND OFFICIAL SEAL
CHRISTINE RHODES, COUNTY RECORDER

DEPUTY

INDEXED	PHOTOSTAT-COMPARED	BLOTTED

I HEREBY CERTIFY THAT THE WITHIN INSTRUMENT WAS FILED AND RECORDED AT REQUEST OF:

FEE $ $3.00 Alanco

DRAFT JUN 28 '82 -3 30 PM DKT 1600 PAGE 528

DATE

DOCKET 1600 PAGE 528 529 NO 12101

PLAT OF THE RAY #56) PLACER CLAIM
) MILL SITE

Cochise County, Arizona

Range 22 East

Ray #56

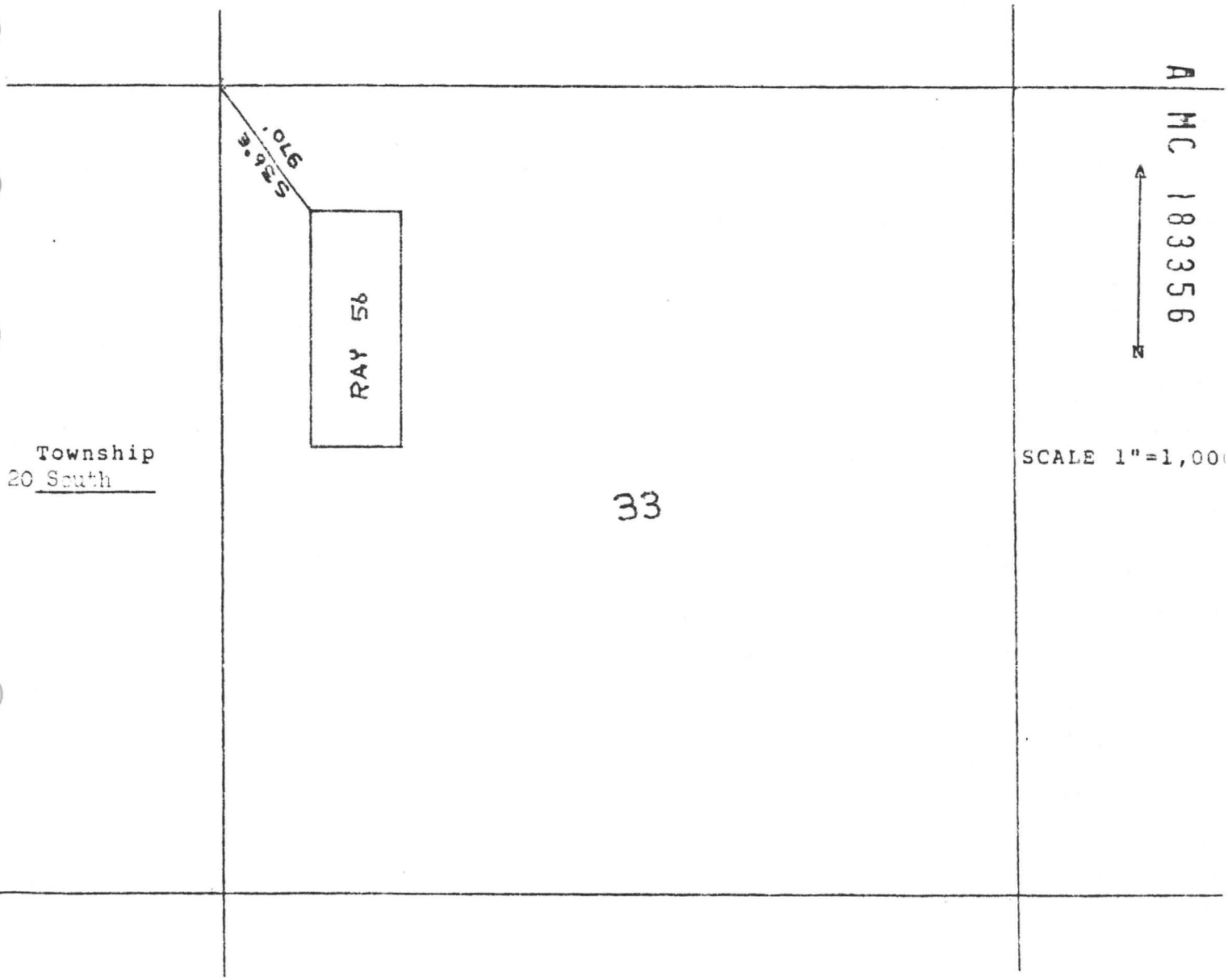

The bearings and distances between the corners of this claim are as follows:

Beginning at the N.W. Corner, a 2" X 2" monument, which is the Location Corner of this Claim; thence E., a distance of 600 feet to the N.E. Corner, a 2" X 2" monument; thence S. a distance of 1,500 feet to the S.E. Corner; a 2" X 2" monument; thence W., a distance of 600 feet to the S.W. Corner, a 2" X 2" monument; thence N. a distance of 1,500 feet to the point of beginning. The N.W. Corner of the claim bears S. 26° E., a distance of 970 feet from the (Quarter) Section Corner, common to Sections 32 and 33, Township 20 S., Range 22 E., G&SRB&M.

BK 1363 PAGE 362 BK 1600 PAGE 529

Ray # 57 869

A MC 183357

NOTICE OF LOCATION
(Lode)

NOTICE IS HEREBY GIVEN that the RAY #57 lode mining claim was located by R.A. HAMILTON, Agent, whose address is P.O. Box 5843, Tucson, Arizona 85703, on June 1, 1982.

This claim is 1,500 feet in length along the vein or deposit of mineral-bearing rock in place and 600 feet in width (300 feet on either side of the center line of the claim), forming a claim in the shape of a parallelogram. The general course of the claim is North-South. This notice is posted at the North-East corner of the claim, which location monument is in Section 33, Township 20 South, Range 22 East, G&SRB&M.

The claim is situated in the Tombstone Mining District approximately 4.7 miles S.W. from Tombstone 1 and falls within the N.W. 1/4 2 of Section(s) 33, Township 20 South, Range 22 East, G&SRB&M, Cochise County, Arizona.

The North-East Corner of this claim lies 1,950 feet on a bearing of S. 65° E. from the North-West Corner of Section 33, Township 20 South, Range 22 East, G&SRB&M.

RECEIVED
BLM ... STATE OFFICE
... AM '82
... ARIZONA

R.A. Hamilton AGENT
Locator

STATE OF ARIZONA
COUNTY OF COCHISE] SS.

WITNESS MY HAND AND OFFICIAL SEAL
CHRISTINE RHODES, COUNTY RECORDER
[signature] DEPUTY

I HEREBY CERTIFY THAT THE WITHIN INSTRUMENT WAS FILED AND RECORDED AT REQUEST OF
FEE $ $3.00 Alamo
DRAFT
JUN 28 '82 3 30 PM
DOCKET 1600 PAGE 530 531 NO 12102

INDEXED	P. CIOSTATE COMPARED	DELETED
0	OK	

DKT 1600 PAGE 530

AT OF THE RAY #57) PLACER CLAIM
) MILL SITE

Cochise County, Arizona

Range 22 East

Ray # 57

860

A MC 183357

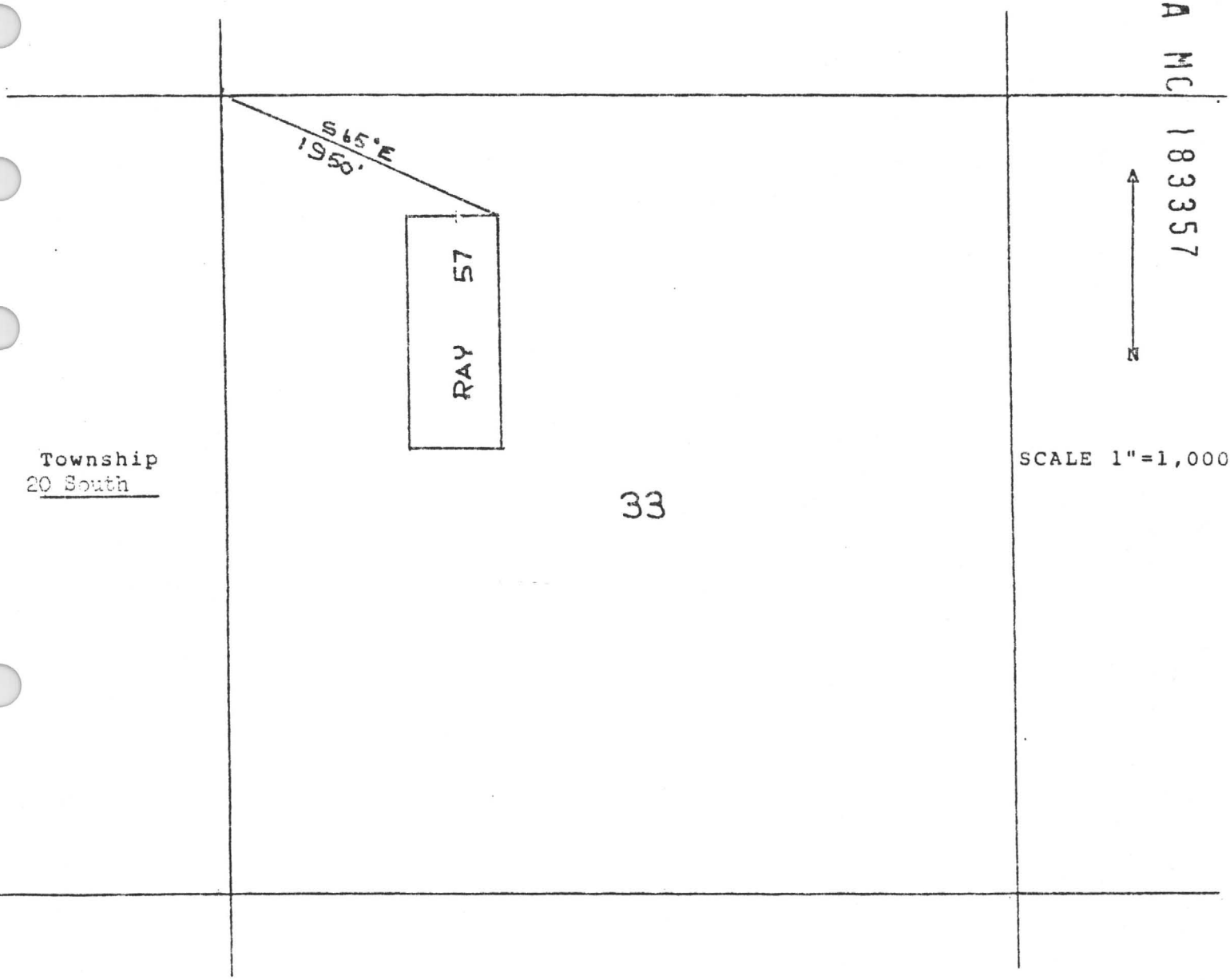

The bearings and distances between the corners of this claim are as follows:

Beginning at the N.E. Corner, a 2" X 2" monument, which is the Location Corner of this Claim; thence S., a distance of 1,500 feet to the S.E. Corner, a 2" X 2" monument; thence W. a distance of 600 feet to the S.W. Corner; a 2" X 2" monument; thence N., a distance of 1,500 feet to the N.W. Corner, a 2" X 2" monument; thence E. a distance of 600 feet to the point of beginning. The N.E. Corner of the claim bears S. 65° E., a distance of 1,950 feet from the (Quarter) Section Corner, common to Sections 32 and 33, Township 20 S., Range 22 E., G&SRB&M.

DKT 1363 PAGE 364 DKT 1600 PAGE 531

Ray #58 861

A MC 183358

NOTICE OF LOCATION
(Lode)

NOTICE IS HEREBY GIVEN that the RAY #58 lode mining claim was located by R.A. HAMILTON, Agent, whose address is P.O. Box 5843, Tucson, Arizona 85703, on June 1, 1982.

This claim is 1,500 feet in length along the vein or deposit of mineral-bearing rock in place and 600 feet in width (300 feet on either side of the center line of the claim), forming a claim in the shape of a parallelogram. The general course of the claim is North-South. This notice is posted at the North-West corner of the claim, which location monument is in Section 33, Township 20 South, Range 22 East, G&SRB&M.

The claim is situated in the Tombstone Mining District approximately 4.7 miles S.W. from Tombstone 1 and falls within the N.W. 1/4 2 of Section(s) 33, Township 20 South, Range 22 East, G&SRB&M, Cochise County, Arizona.

The North-West Corner of this claim lies 1,950 feet on a bearing of S. 65° E. from the North-west Corner of Section 33, Township 20 South, Range 22 East G&SRB&M.

COUNTY OF COCHISE ARIZONA

R.A. Hamilton AGENT
Locator

STATE OF ARIZONA
COUNTY OF COCHISE] SS.

WITNESS MY HAND AND OFFICIAL SEAL
CHRISTINE RHODES, COUNTY RECORDER

DEPUTY

I HEREBY CERTIFY THAT THE WITHIN INSTRUMENT WAS FILED AND RECORDED AT REQUEST OF

FEE $ $3.00 Alamo

DRAFT

JUN 28 '82 -3 30 PM

DOCKET 1600 PAGE 532 533 NO 12103

INDEXED	PHOTOSTAT-COMPARED	BLOTTED
1) MM		

DKT 1600 PAGE 532

B.L.M. ... OFFICE
AUG 27 11 57 AM '82
ARIZONA

MAP OF THE RAY #58 ( ) PLACER CLAIM
( ) MILL SITE

Cochise County, Arizona

Range 22 East

862

Ray # 58

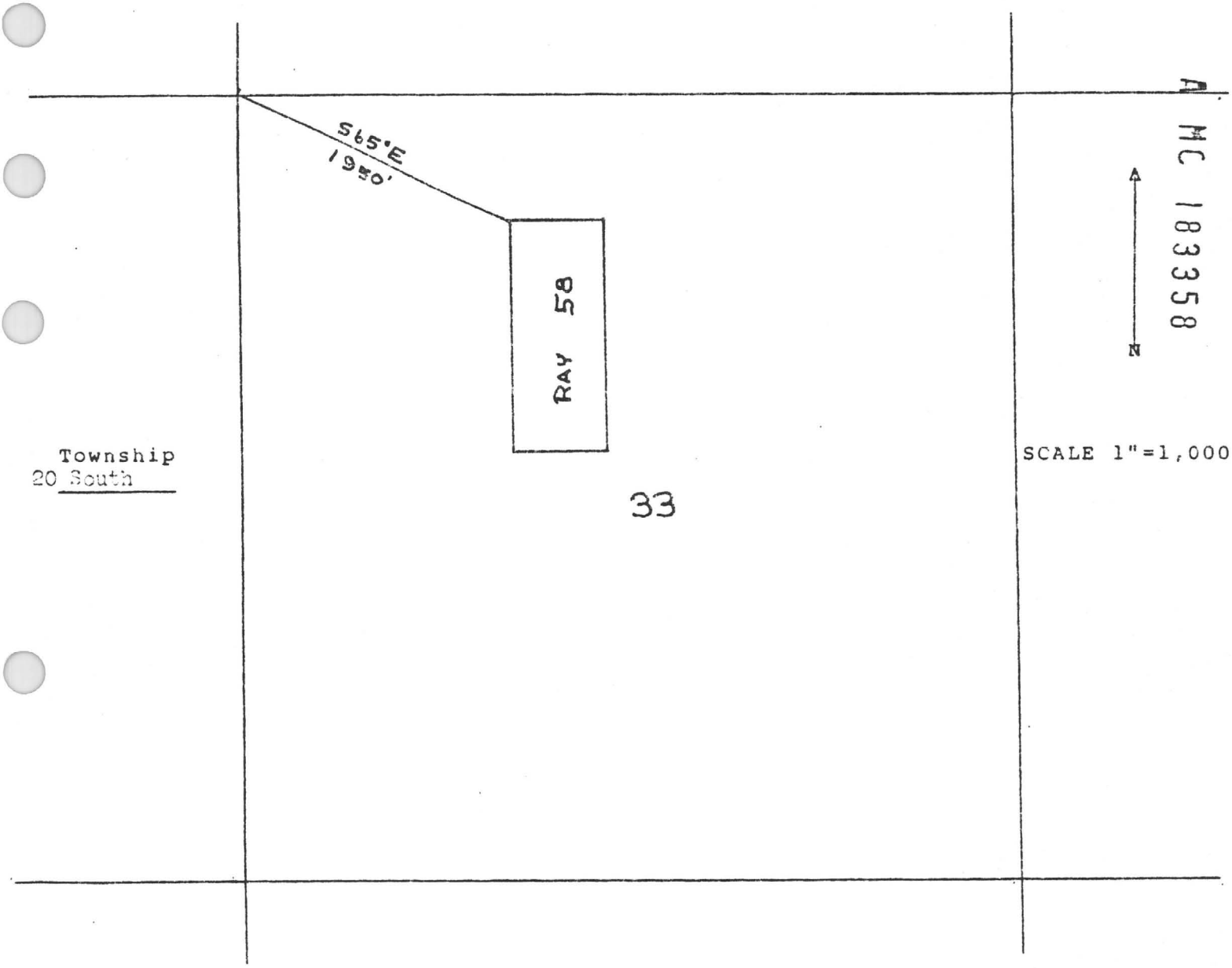

The bearings and distances between the corners of this claim are as follows:

Beginning at the N.W. Corner, a 2" X 2" monument, which is the Location Corner of this Claim; thence E., a distance of 600 feet to the N.E. Corner, a 2" X 2" monument; thence S. a distance of 1,500 feet to the S.E. Corner; a 2" X 2" monument; thence W., a distance of 600 feet to the S.W. Corner, a 2" X 2" monument; thence N. a distance of 1,500 feet to the point of beginning. The N.W. Corner of the claim bears S. 65° E., a distance of 1,950 feet from the (Quarter) Section Corner, common to Sections 32 and 33, Township 20 S., Range 22 E., G&SRB&M.

BK 1363 PG 366 BK 1600 PAGE 533

Ray #59 863

A MC 183359

NOTICE OF LOCATION
(Lode)

NOTICE IS HEREBY GIVEN that the RAY #59 lode mining claim was located by R.A. HAMILTON, Agent, whose address is P.O. Box 5843, Tucson, Arizona 85703, on June 1, 1982.

This claim is 1,500 feet in length along the vein or deposit of mineral-bearing rock in place and 600 feet in width (300 feet on either side of the center line of the claim), forming a claim in the shape of a parallelogram. The general course of the claim is North-South. This notice is posted at the North-East corner of the claim, which location monument is in Section 33, Township 20 South, Range 22 East, G&SRB&M.

The claim is situated in the Tombstone Mining District approximately 4.7 miles S.W. from Tombstone 1 and falls within the N.W. 1/4 and N.E. 1/4 2 of Section(s) 33, Township 20 South, Range 22 East, G&SRB&M, Cochise County, Arizona.

The North-East Corner of this claim lies 3,100 feet on a bearing of S. 75° E. from the North-West Corner of Section 33, Township 20 South, Range 22 East, G&SRB&M.

RECEIVED
BLM. ... STATE OFFICE
... AM '82
ARIZONA

R.A. Hamilton AGENT
Locator

STATE OF ARIZONA
COUNTY OF COCHISE] SS.

WITNESS MY HAND AND OFFICIAL SEAL
CHRISTINE RHODES, COUNTY RECORDER
[signature] DEPUTY

I HEREBY CERTIFY THAT THE WITHIN INSTRUMENT WAS FILED AND RECORDED AT REQUEST OF:
FEE $ $3.00 Alamo
DRAFT

JUN 28 '82 -3 30 PM

INDEXED	PHOTOSTATIC COMPARED	BLOTTED
[signature]	[signature]	

DOCKET 1600 PAGE 534 535 NO 12104

DKT 1600 PAGE 534

PLAT OF THE RAY #59) PLACER CLAIM
) MILL SITE

Ray #59 864

Cochise County, Arizona

Range 22 East

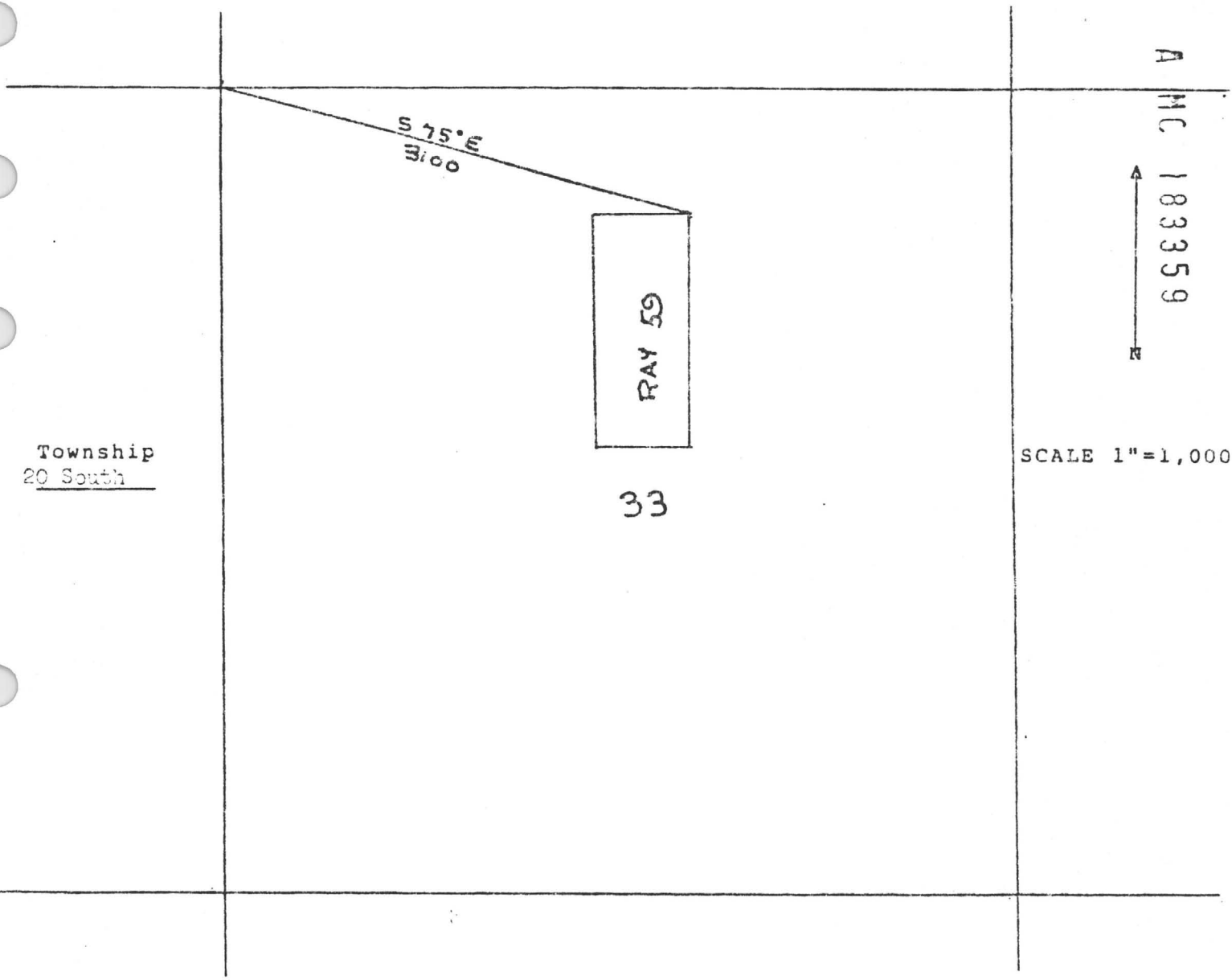

The bearings and distances between the corners of this claim are as follows:

Beginning at the N.E. Corner, a 2" X 2" monument, which is the Location Corner of this Claim; thence S., a distance of 1,500 feet to the S.E. Corner, a 2" X 2" monument; thence W. a distance of 600 feet to the S.W. Corner; a 2" X 2" monument; thence N., a distance of 1,500 feet to the N.W. Corner, a 2" X 2" monument; thence E. a distance of 600 feet to the point of beginning. The N.E. Corner of the claim bears S. 75° E., a distance of 3,100 feet from the (Quarter) Section Corner, common to Sections 32 and 33, Township 20 S., Range 22 E., G&SRB&M.

DKT 1363 PAGE 368 DKT 1600 PAGE 535

Ray # 60 865

A MC 183360

NOTICE OF LOCATION
(Lode)

NOTICE IS HEREBY GIVEN that the RAY #60 lode mining claim was located by R.A. HAMILTON, Agent, whose address is P.O. Box 5843, Tucson, Arizona 85703, on June 1, 19 82.

This claim is 1,500 feet in length along the vein or deposit of mineral-bearing rock in place and 600 feet in width (300 feet on either side of the center line of the claim), forming a claim in the shape of a parallelogram. The general course of the claim is North-South. This notice is posted at the North-West corner of the claim, which location monument is in Section 33, Township 20 South, Range 22 East, G&SRB&M.

The claim is situated in the Tombstone Mining District approximately 4.7 miles S.W. from Tombstone 1 and falls within the N.E. 1/4 2 of Section(s) 33, Township 20 South, Range 22 East, G&SRB&M, Cochise County, Arizona.

The North-West Corner of this claim lies 3,100 feet on a bearing of S. 75° E. from the North-West Corner of Section 33, Township 20 South, Range 22 East, G&SRB&M.

RECEIVED B.L.M. ... STATE OFFICE ... 11 55 AM '82 ... ARIZONA

R.A. Hamilton AGENT
Locator

STATE OF ARIZONA
COUNTY OF COCHISE] SS.

WITNESS MY HAND AND OFFICIAL SEAL
CHRISTINE RHODES, COUNTY RECORDER
DEPUTY

I HEREBY CERTIFY THAT THE WITHIN INSTRUMENT WAS FILED AND RECORDED AT REQUEST OF
FEE $ $3.00 Alamo
DRAFT
DATE JUN 28 '82 -3 30 PM
DOCKET 1600 PAGE 536 NO 12105
537

INDEXED	PHOTOSTAT COMPARED	BLOTTED
1 M	CH	

DKT 1600 PAGE 536

) MILL SITE

Cochise County, Arizona

Range 22 East

Ray # 60 866

A MC 183360

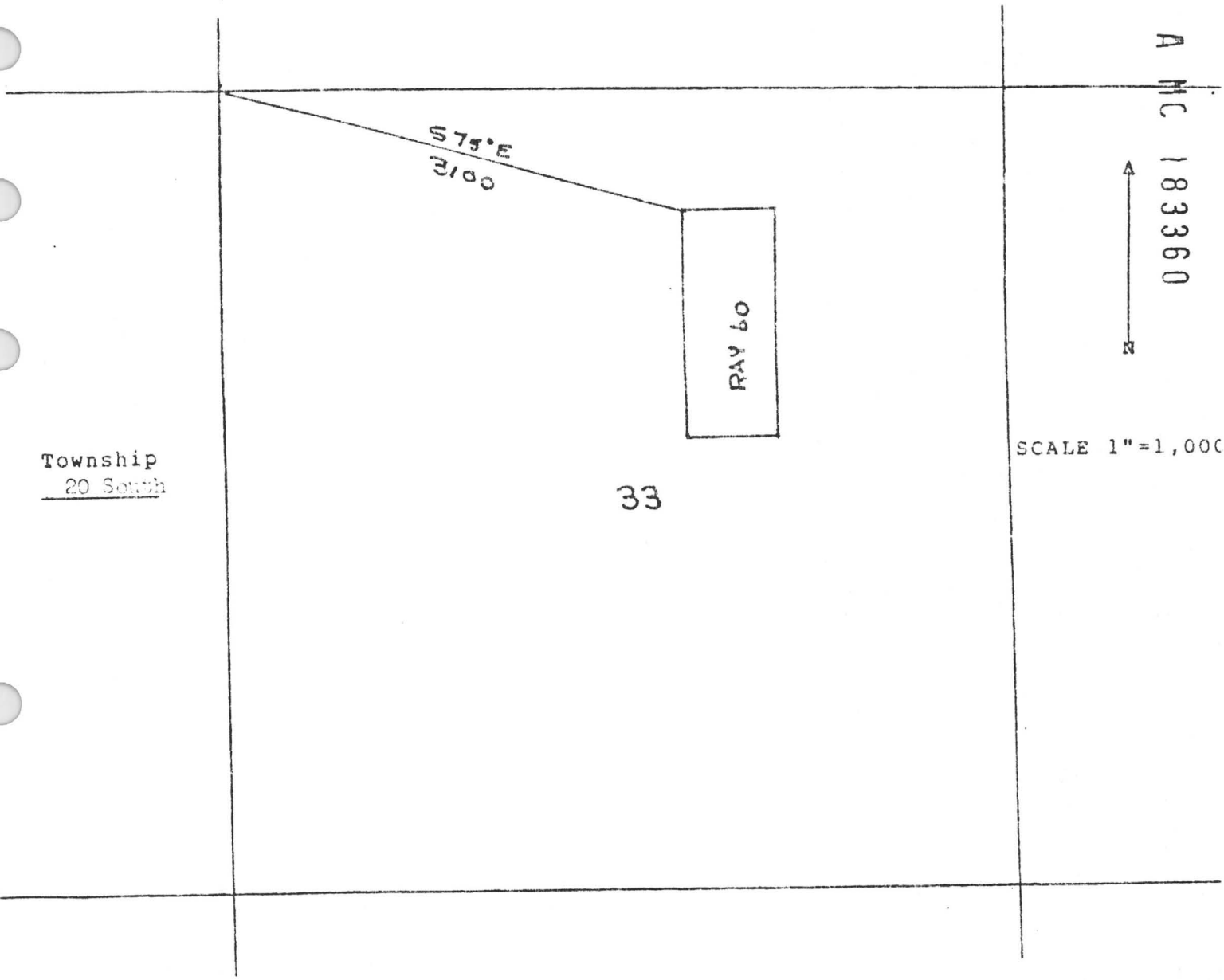

The bearings and distances between the corners of this claim are as follows:

Beginning at the N.W. Corner, a 2" X 2" monument, which is the Location Corner of this Claim; thence E., a distance of 600 feet to the N.E. Corner, a 2" X 2" monument; thence S. a distance of 1,500 feet to the S.E. Corner; a 2" X 2" monument; thence W., a distance of 600 feet to the S.W. Corner, a 2" X 2" monument; thence N. a distance of 1,500 feet to the point of beginning. The N.W. Corner of the claim bears S. 75° E., a distance of 3,100 feet from the (Quarter) Section Corner, common to Sections 32 and 33, Township 20 S., Range 22 E., G&SRB&M.

BK 1363 PAGE 370

BK 1600 PAGE 537

Ray #61 867

A MC 183361

NOTICE OF LOCATION
(Lode)

NOTICE IS HEREBY GIVEN that the RAY #61 lode mining claim was located by R.A. HAMILTON, Agent, whose address is P.O. Box 5843, Tucson, Arizona 85703, on June 1, 1982.

This claim is 1,500 feet in length along the vein or deposit of mineral-bearing rock in place and 600 feet in width (300 feet on either side of the center line of the claim), forming a claim in the shape of a parallelogram. The general course of the claim is North-South. This notice is posted at the North-East corner of the claim, which location monument is in Section 33, Township 20 South, Range 22 East, G&SRB&M.

The claim is situated in the Tombstone Mining District approximately 4.7 miles S.W. from Tombstone 1 and falls within the N.E. 1/4 2 of Section(s) 33, Township 20 South, Range 22 East, G&SRB&M, Cochise County, Arizona.

The NOrth-East Corner of this claim lies 1,300 feet on a bearing of S. 51° 40' W. from the North-East Corner of Section 33, Township 20 South, Range 22 East, G&SRB&M.

COUNTY OF COCHISE ARIZONA

R.A. Hamilton AGENT

STATE OF ARIZONA
COUNTY OF COCHISE] SS.

WITNESS MY HAND AND OFFICIAL SEAL
CHRISTINE RHODES, COUNTY RECORDER

DEPUTY

I HEREBY CERTIFY THAT THE WITHIN or INSTRUMENT WAS FILED AND RECORDED AT REQUEST OF:

FEE $ $3.00 Alanco

DRAFT JUN 28 '82 -3 30 PM

DATE

DOCKET 1600 PAGE 538 539 NO 12106

DKT 1600 PAGE 538

INDEXED	PROOFS COMPARED	SLOTTED
D M		

PLAT OF THE RAY #61) PLACER CLAIM
) MILL SITE

Cochise County, Arizona

Range 22 East

Ray #61 868

A MC 183361

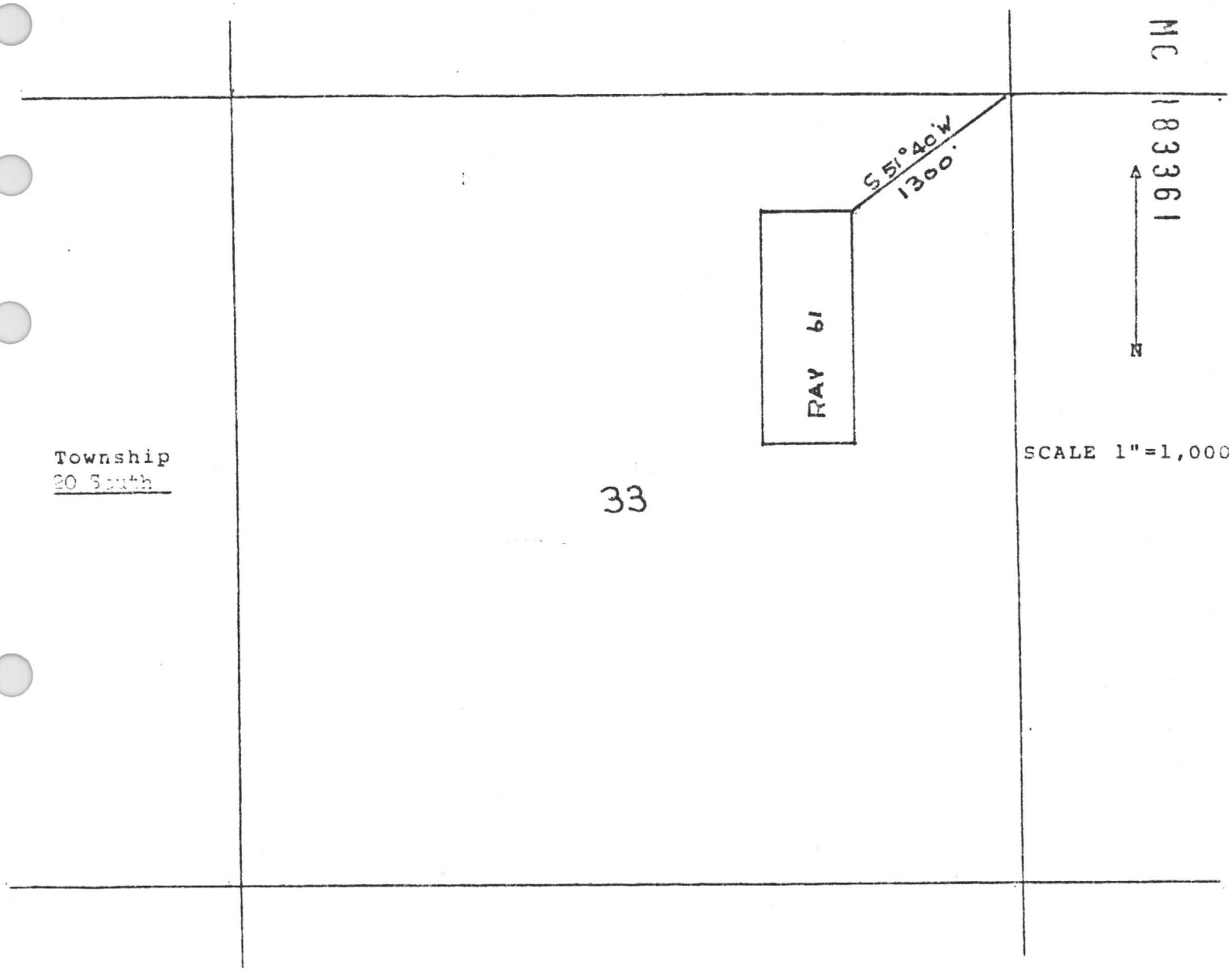

The bearings and distances between the corners of this claim are as follows:

Beginning at the N.E. Corner, a 2" X 2" monument, which is the Location Corner of this Claim; thence S., a distance of 1,500 feet to the S.E. Corner, a 2" X 2" monument; thence W. a distance of 600 feet to the S.W. Corner; a 2" X 2" monument; thence N., a distance of 1,500 feet to the N.W. Corner, a 2" X 2" monument; thence E. a distance of 600 feet to the point of beginning. The N.E. Corner of the claim bears S. 51° 40' W., a distance of 1,300 feet from the (Quarter) Section Corner, common to Sections 33 and 34, Township 20 S., Range 22 E., G&SRB&M.

BK 1363 PAGE 372 BK 1600 PAGE 539

Ray # 62 869

A MC 183362

NOTICE OF LOCATION
(Lode)

NOTICE IS HEREBY GIVEN that the RAY #62 lode mining claim was located by R.A. HAMILTON, Agent, whose address is P.O. Box 5843, Tucson, Arizona 85703, on June 1, 19 82.

This claim is 1,500 feet in length along the vein or deposit of mineral-bearing rock in place and 600 feet in width (300 feet on either side of the center line of the claim), forming a claim in the shape of a parallelogram. The general course of the claim is North-South. This notice is posted at the North-West corner of the claim, which location monument is in Section 33, Township 20 South, Range 22 East, G&SRB&M.

The claim is situated in the Tombstone Mining District approximately 4.7 miles S.W. from Tombstone 1 and falls within the N.E. 1/4 2 of Section(s) 33, Township 20 South, Range 22 East, G&SRB&M, Cochise County, Arizona.

The North-West Corner of this claim lies 1,300 feet on a bearing of S. 51° 40' W. from the North-East Corner of Section 33, Township 20 South, Range 22 East, G&SRB&M.

B.L.M. RECEIVED
OFFICE
5 AM '82
ARIZONA

R.A. Hamilton AGENT
Locator

STATE OF ARIZONA
COUNTY OF COCHISE } SS.

WITNESS MY HAND AND OFFICIAL SEAL
CHRISTINE RHODES, COUNTY RECORDER

DEPUTY

I HEREBY CERTIFY THAT THE WITHIN INSTRUMENT WAS FILED AND RECORDED AT REQUEST OF:

FEE $ $3.00 Alamo

DRAFT

DKT 1600 PAGE 540

JUN 28 '82 3 30 PM

DATE

DOCKET 1600 PAGE 540 541 NO 12107

INDEXED	PROOFING COMPARED	BLOTTED
0	CA	

PLA OF THE RAY #62) PLACER CLAIM
) MILL SITE

Cochise County, Arizona

Range 22 East

Ray #62 870

A MC 183362

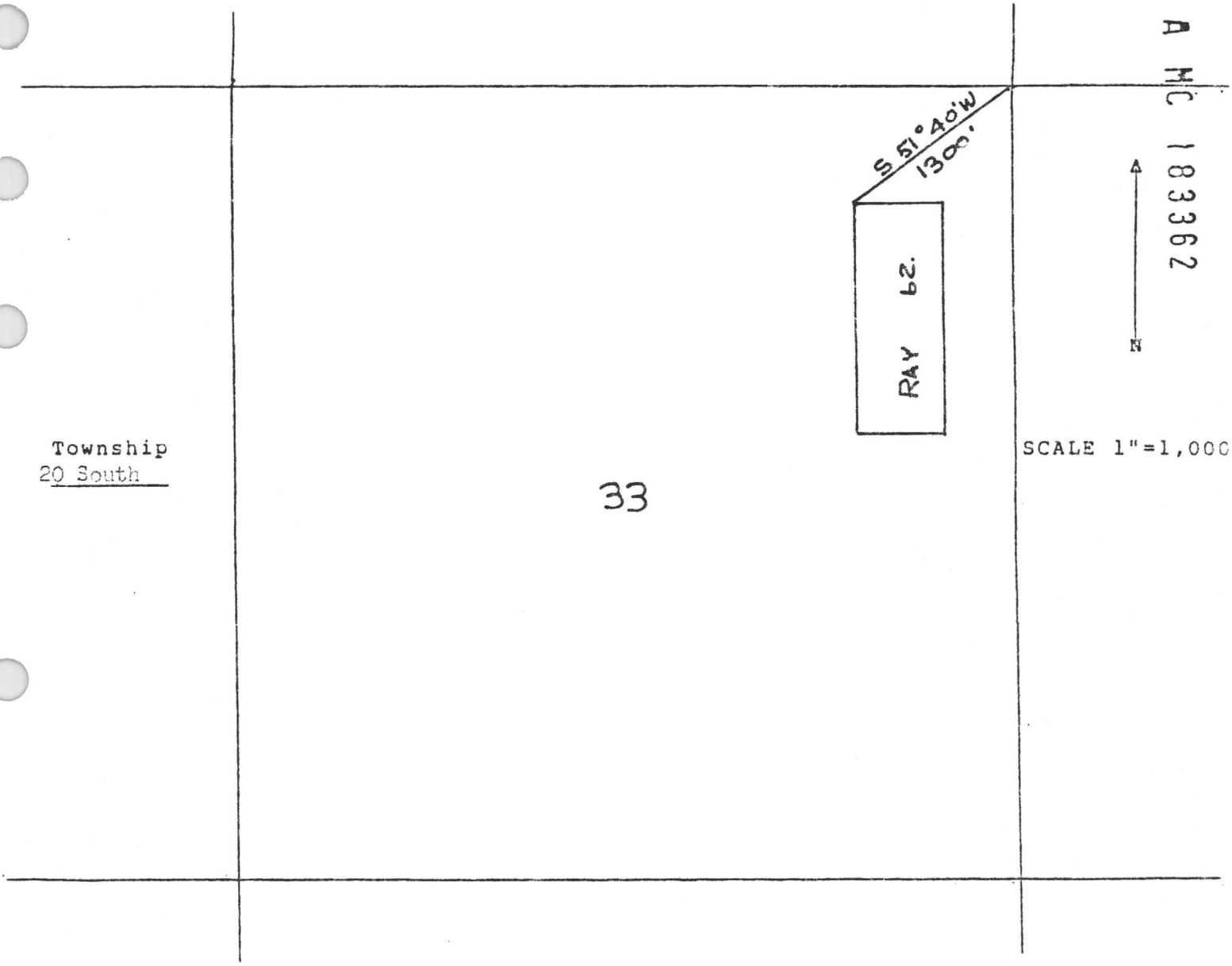

The bearings and distances between the corners of this claim are as follows:

Beginning at the N.W. Corner, a 2" X 2" monument, which is the Location Corner of this Claim; thence E., a distance of 600 feet to the N.E. Corner, a 2" X 2" monument; thence S. a distance of 1,500 feet to the S.E. Corner; a 2" X 2" monument; thence W., a distance of 600 feet to the S.W. Corner, a 2" X 2" monument; thence N. a distance of 1,500 feet to the point of beginning. The N.W. Corner of the claim bears S. 51° 40' W., a distance of 1,300 feet from the (Quarter) Section Corner, common to Sections 33 and 34, Township 20 S., Range 22 E., G&SRB&M.

BK 1363 PAGE 374 BK 1600 PAGE 543

Ray #63

871

A MC 183363

NOTICE OF LOCATION
(Lode)

NOTICE IS HEREBY GIVEN that the RAY #63 lode mining claim was located by R.A. HAMILTON, Agent, whose address is P.O. Box 5843, Tucson, Arizona 85703, on June 1, 19 82.

This claim is 1,500 feet in length along the vein or deposit of mineral-bearing rock in place and 600 feet in width (300 feet on either side of the center line of the claim), forming a claim in the shape of a parallelogram. The general course of the claim is North-South. This notice is posted at the North-East corner of the claim, which location monument is in Section 34, Township 20 South, Range 22 East, G&SRB&M.

The claim is situated in the Tombstone Mining District approximately 4.7 miles S.W. from Tombstone 1 and falls within the N.E. 1/4 and N.W. 1/4 2 of Section(s) 33 and 34, Township 20 South, Range 22 East, G&SRB&M, Cochise County, Arizona.

The North-East Corner of this claim lies 800 feet on a bearing of S. 8° 20' E. from the North-West Corner of Section 34, Township 20 South, Range 22 East G&SRB&M.

B.L.M. RECEIVED
AUG 20 '82 OFFICE
PHOENIX, ARIZONA

R.A. Hamilton AGENT
Locator

STATE OF ARIZONA
COUNTY OF COCHISE] SS.

WITNESS MY HAND AND OFFICIAL SEAL
CHRISTINE RHODES, COUNTY RECORDER

DEPUTY

INDEXED | P. DIGEST COMPARED | BLOTTED

I HEREBY CERTIFY THAT THE WITHIN INSTRUMENT WAS FILED AND RECORDED AT REQUEST OF:

FEE $ $3.00

DRAFT

Alamo

DATE JUN 28 '82 -3 30 PM

DOCKET 1600 PAGE 542 543 NO 12108

DKT 1600 PAGE 542

) MILL SITE

Cochise County, Ari ona

Range 22 East

Ray #63

872

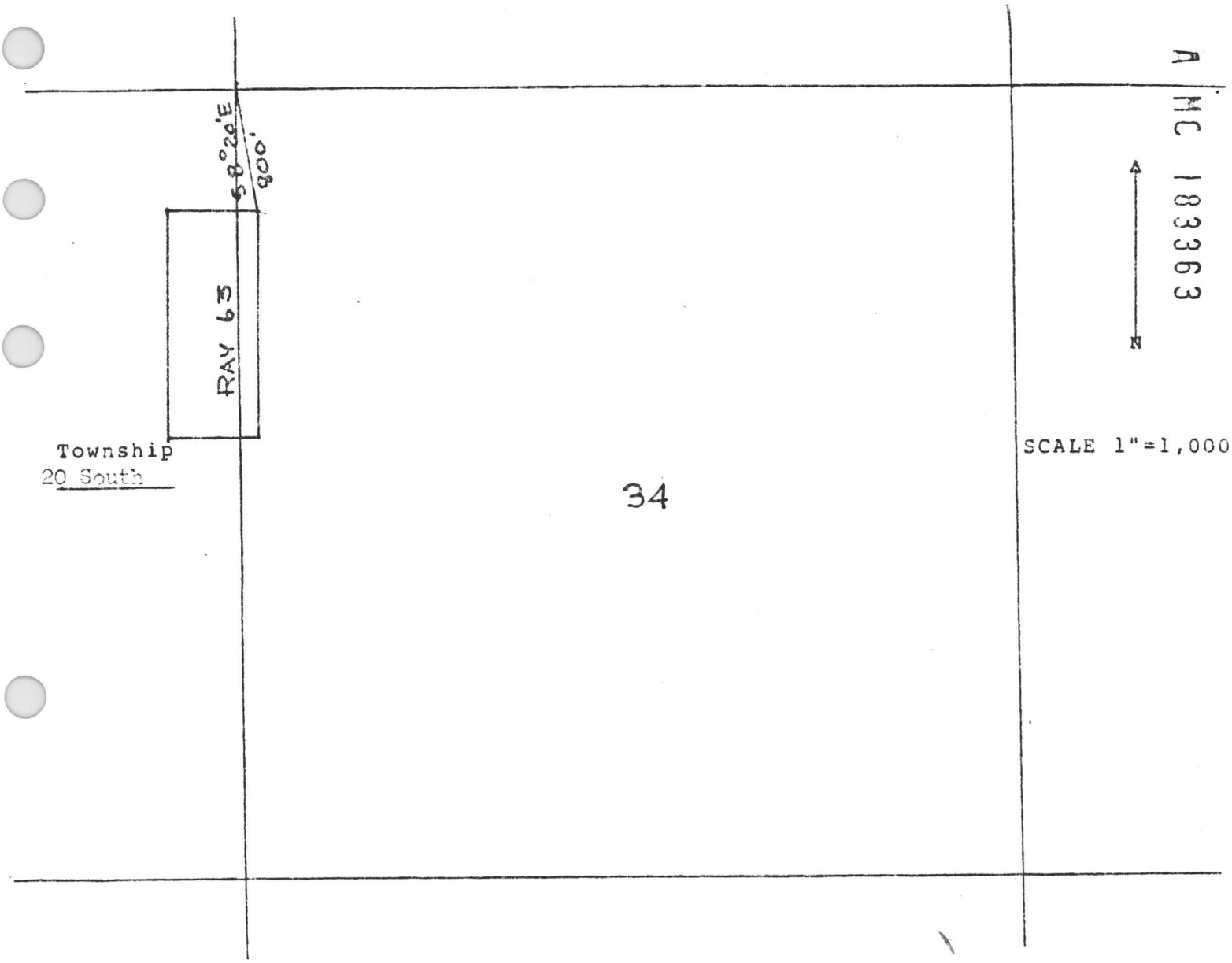

The bearings and distances between the corners of this claim are as follows:

Beginning at the N.E. Corner, a 2" X 2" monument, which is the Location Corner of this Claim; thence S., a distance of 1,500 feet to the S.E. Corner, a 2" X 2" monument; thence W. a distance of 600 feet to the S.W. Corner; a 2" X 2" monument; thence N., a distance of 1,500 feet to the N.W. Corner, a 2" X 2" monument; thence E. a distance of 600 feet to the point of beginning. The N.E. Corner of the claim bears S. 58° 20' E., a distance of 800 feet from the (Quarter) Section Corner, common to Sections 33 and 34, Township 20 S., Range 22 E., G&SRB&M.

BK 1600 PAGE 541

BK 1363 PAGE 376

Ray # 64

873

A MC 183364

NOTICE OF LOCATION
(Lode)

NOTICE IS HEREBY GIVEN that the RAY #64 lode mining claim was located by R.A. HAMILTON, Agent, whose address is P.O. Box 5843, Tucson, Arizona 85703, on June 1, 19 82.

This claim is 1,500 feet in length along the vein or deposit of mineral-bearing rock in place and 600 feet in width (300 feet on either side of the center line of the claim), forming a claim in the shape of a parallelogram. The general course of the claim is North-South. This notice is posted at the North-West corner of the claim, which location monument is in Section 34, Township 20 South, Range 22 East, G&SRB&M.

The claim is situated in the Tombstone Mining District approximately 4.7 S.S.W. from Tombstone 1 and falls within the N.W. 1/4 2 of Section(s) 34, Township 20 South, Range 22 East, G&SRB&M, Cochise County, Arizona.

The North-West Corner of this claim lies 300 feet on a bearing of S. 8° 20' E. from the North-West Corner of Section 34, Township 20 South, Range 22 East, G&SRB&M.

R.A. Hamilton AGENT
Locator

STATE OF ARIZONA
COUNTY OF COCHISE] SS.

WITNESS MY HAND AND OFFICIAL SEAL
CHRISTINE RHODES, COUNTY RECORDER
DEPUTY

I HEREBY CERTIFY THAT THE WITHIN INSTRUMENT WAS FILED AND RECORDED AT REQUEST OF: Alamo
FEE $ 13.00
DRAFT
JUN 28 '82 3 30 PM

INDEXED | PROOFED | BLOTTED

DOCK. 1600 PAGE 544 NO. 12109

DKT 1600 PAGE 544

PLAT OF THE RAY #64

(X) LODE CLAIM
( ) PLACER CLAIM
( ) MILL SITE

Cochise County, Arizona

Range 22 East

Ray #64

874

A HC 183364

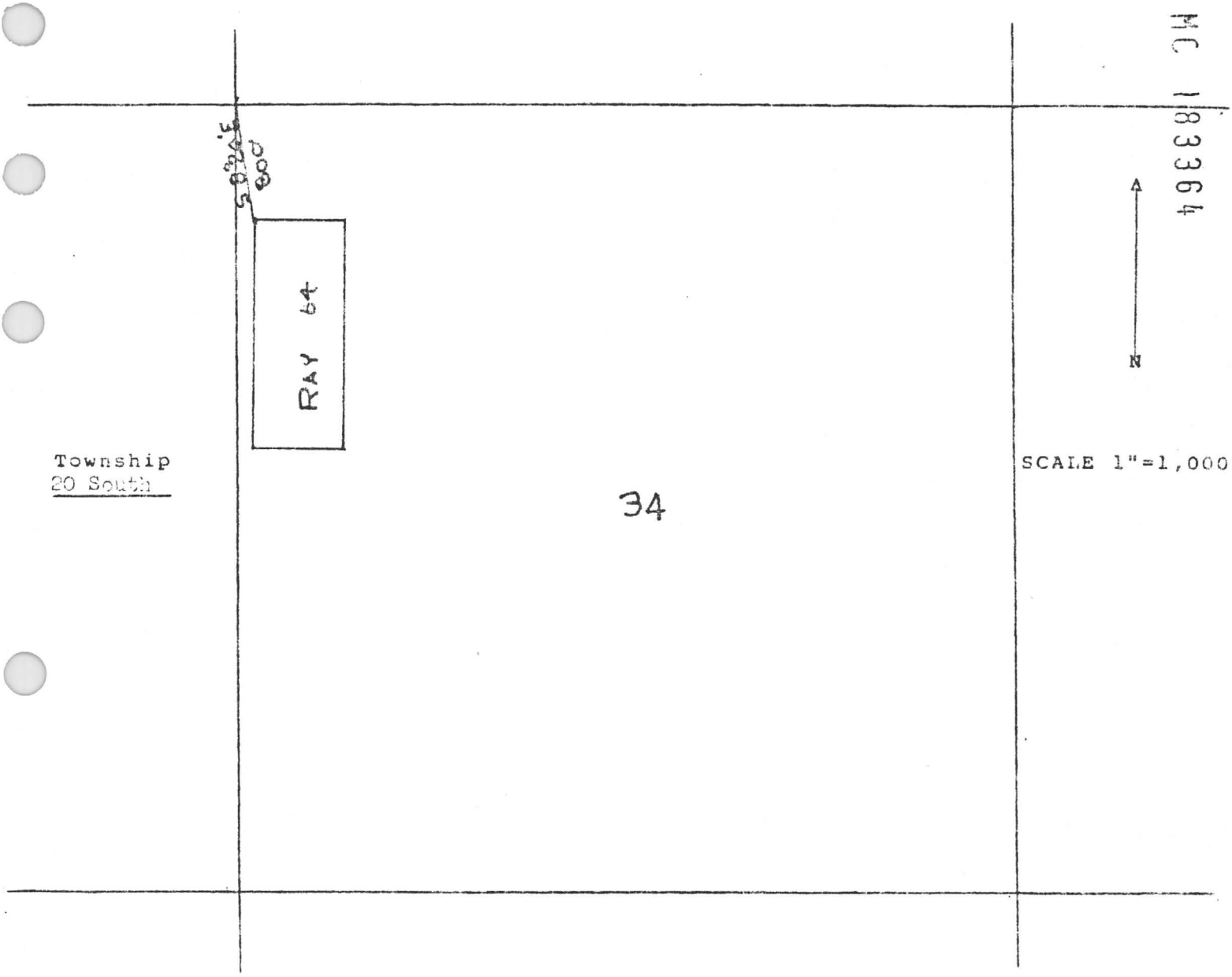

The bearings and distances between the corners of this claim are as follows:

Beginning at the N.W. Corner, a 2" X 2" monument, which is the Location Corner of this Claim; thence E., a distance of 600 feet to the N.E. Corner, a 2" X 2" monument; thence S. a distance of 1,500 feet to the S.E. Corner; a 2" X 2" monument; thence W., a distance of 600 feet to the S.W. Corner, a 2" X 2" monument; thence N. a distance of 1,500 feet to the point of beginning. The N.W. Corner of the claim bears S. 89 24' E., a distance of 600 feet from the (Quarter) Section Corner, common to Sections 33 and 34, Township 20 S., Range 22 E., G&SRB&M.

BK 1600 PAGE 545

BK 1363 PAGE 378

875

Ray #65

A MC 183365

NOTICE OF LOCATION
(Lode)

NOTICE IS HEREBY GIVEN that the RAY #65 lode mining claim was located by R.A. HAMILTON, Agent, whose address is P.O. Box 5843, Tucson, Arizona 85703, on June 1, 19 82.

This claim is 1,500 feet in length along the vein or deposit of mineral-bearing rock in place and 600 feet in width (300 feet on either side of the center line of the claim), forming a claim in the shape of a parallelogram. The general course of the claim is North-South. This notice is posted at the North-East corner of the claim, which location monument is in Section 34, Township 20 South, Range 22 East, G&SRB&M.

The claim is situated in the Tombstone Mining District approximately 4.7 miles S.S.W. from Tombstone 1 and falls within the N.W. 1/4 2 of Section(s) 34, Township 20 South, Range 22 East, G&SRB&M, Cochise County, Arizona.

The North-East Corner of this claim lies 1,[illegible]0 feet on a bearing of S. 60° E. from the North-West Corner of Section 34, Township 20 South, Range 22 East, G&SRB&M.

B.L.M. RECEIVED STATE OFFICE
[illegible] 30 AM '82
[illegible] ARIZONA

COUNTY OF COCHISE ARIZONA 1881

R.A. Hamilton AGENT
Locator

STATE OF ARIZONA
COUNTY OF COCHISE] SS.

I HEREBY CERTIFY THAT THE WITHIN INSTRUMENT WAS FILED AND RECORDED AT REQUEST OF:

Alanio

[illegible]SS MY HAND AND OFFICIAL SEAL
[illegible]NE RHODES, COUNTY RECORDER

FEE $ 13.00

DEPUTY

DRAFT

JUN 28 '82 -3 30 PM

DATE

DOCKET 1600 PAGE 546 547 NO 12110

DKT 1600 PAGE 546

INDEXED	PHOTOSTAT-COMPARED	PLOTTED

PLAT OF THE Ray #65) PLACER CLAIM
) MILL SITE

Cochise County, Arizona

Range 22 East

Ray # 65

876

A MC 183365

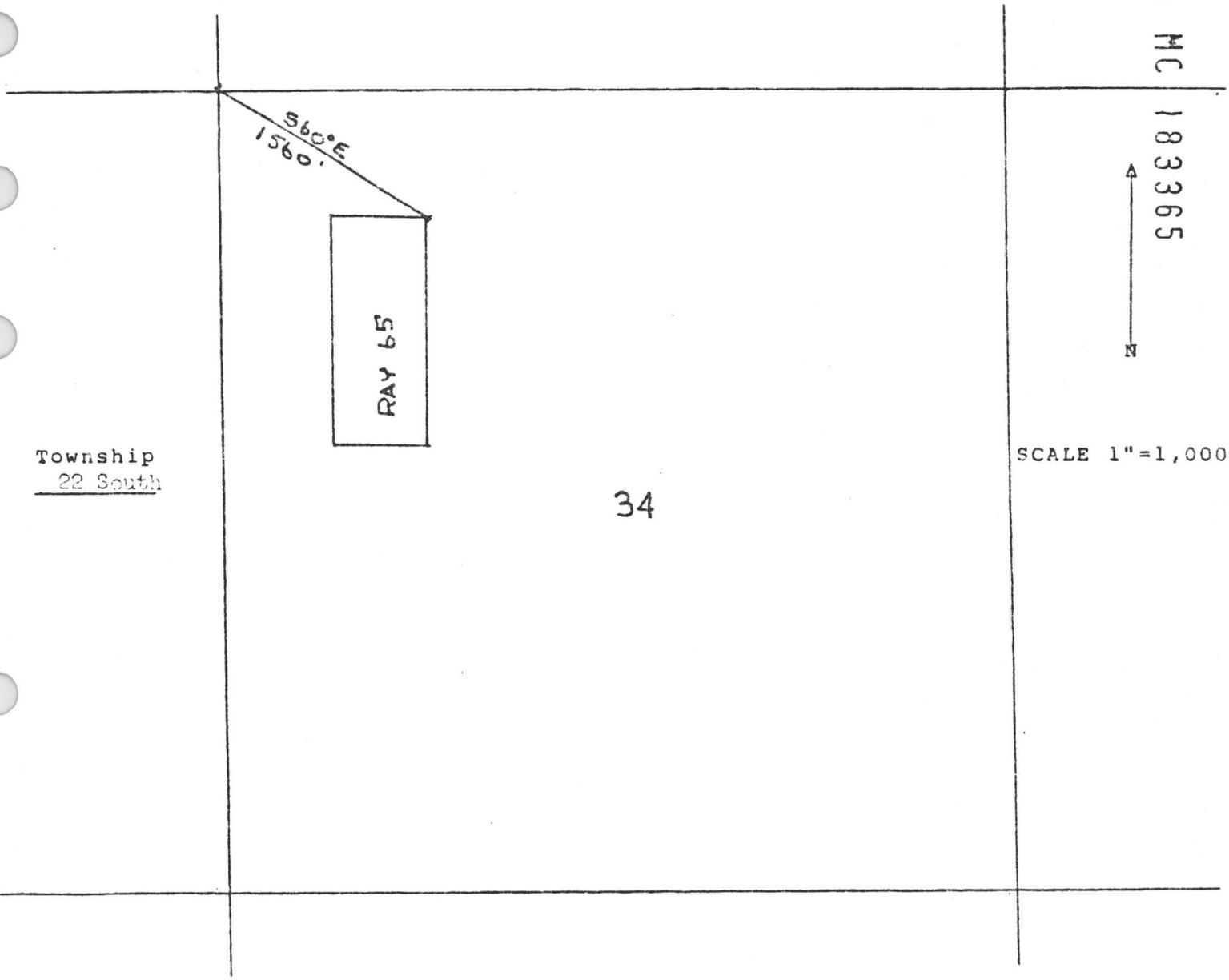

The bearings and distances between the corners of this claim are as follows:

Beginning at the N.E. Corner, a 2" X 2" monument, which is the Location Corner of this Claim; thence S., a distance of 1,500 feet to the S.E. Corner, a 2" X 2" monument; thence W. a distance of 600 feet to the S.W. Corner; a 2" X 2" monument; thence N., a distance of 1,500 feet to the N.W. Corner, a 2" X 2" monument; thence E. a distance of 600 feet to the point of beginning. The N.E. Corner of the claim bears S. 60° E., a distance of 1,560 feet from the (Quarter) Section Corner, common to Sections 33 and 34, Township 22 S., Range 22 E., G&SRB&M.

BK 1363 PAGE 380 BK 1600 PAGE 547

Ray #66 877

A MC 183366

NOTICE OF LOCATION
(Lode)

NOTICE IS HEREBY GIVEN that the RAY #66 lode mining claim was located by R.A. HAMILTON, Agent, whose address is P.O. Box 5843, Tucson, Arizona 85703, on June 1, 19 82.

This claim is 1,500 feet in length along the vein or deposit of mineral-bearing rock in place and 600 feet in width (300 feet on either side of the center line of the claim), forming a claim in the shape of a parallelogram. The general course of the claim is North-South. This notice is posted at the North-West corner of the claim, which location monument is in Section 34, Township 20 South, Range 22 East, G&SRB&M.

The claim is situated in the Tombstone Mining District approximately 4.7 miles S.S.W. from Tombstone 1 and falls within the N.W. 1/4 2 of Section(s) 34, Township 20 South, Range 22 East, G&SRB&M, Cochise County, Arizona.

The North-West Corner of this claim lies 1,560 feet on a bearing of S. 60° E. from the North-West Corner of Section 34, Township 20 South, Range 22 East, G&SRB&M.

R.A. Hamilton AGENT
Locator

RECEIVED
B.L.M. AZ STATE OFFICE
AUG 20 11 55 AM '82
PHOENIX, ARIZONA

STATE OF ARIZONA
COUNTY OF COCHISE] SS.

WITNESS MY HAND AND OFFICIAL SEAL
CHRISTINE RHODES, COUNTY RECORDER

DEPUTY

I HEREBY CERTIFY THAT THE WITHIN INSTRUMENT WAS FILED AND RECORDED AT REQUEST OF

FEE $ $3.00

DRAFT

DATE JUN 28 '82 3 30 PM

DOCKET 1600 PAGE 548 549 NO 12111

INDEXED | PHOTOSTATE COMPARED | BLOTTED

DKT 1600 PAGE 548

MAP OF THE RAY #66

( ) LODE CLAIM
( ) PLACER CLAIM
( ) MILL SITE

Cochise County, Arizona

Range 22 East

Ray #66

878

A MC 183366

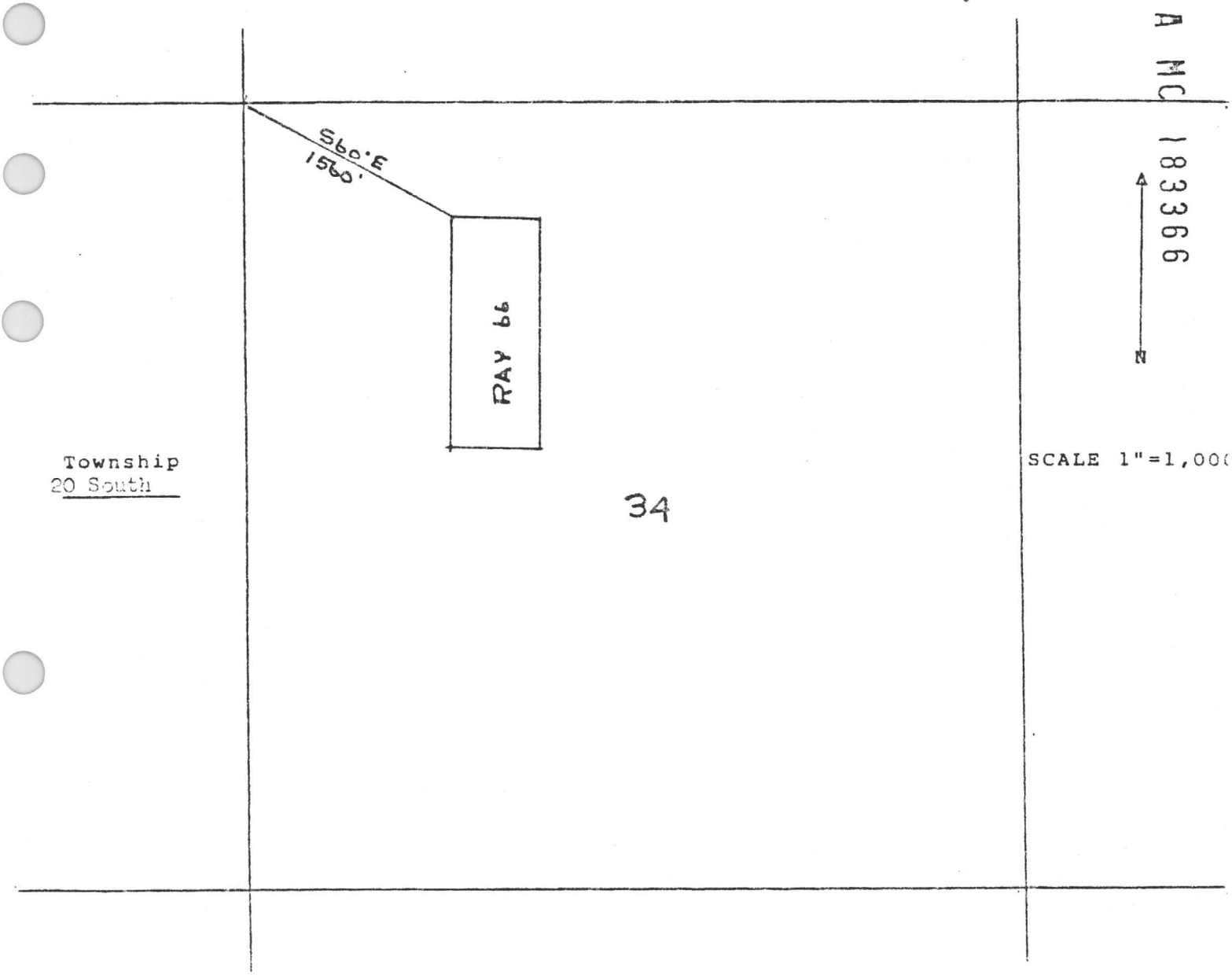

The bearings and distances between the corners of this claim are as follows:

Beginning at the N.W. Corner, a 2" X 2" monument, which is the Location Corner of this Claim; thence E., a distance of 600 feet to the N.E. Corner, a 2" X 2" monument; thence S. a distance of 1,500 feet to the S.E. Corner; a 2" X 2" monument; thence W., a distance of 600 feet to the S.W. Corner, a 2" X 2" monument; thence N. a distance of 1,500 feet to the point of beginning. The N.W. Corner of the claim bears S. 60° E., a distance of 1,560 feet from the (Quarter) Section Corner, common to Sections 33 and 34, Township 20 S., Range 22 E., G&SRB&M.

BK 1600 PAGE 549

BK 1363 PAGE 382

Ray # 67 879

A MC 183367

NOTICE OF LOCATION
(Lode)

NOTICE IS HEREBY GIVEN that the RAY #67 lode mining claim was located by R.A. HAMILTON, Agent, whose address is P.O. Box 5843, Tucson, Arizona 85703, on June 1, 1982.

This claim is 1,500 feet in length along the vein or deposit of mineral-bearing rock in place and 600 feet in width (300 feet on either side of the center line of the claim), forming a claim in the shape of a parallelogram. The general course of the claim is North-South. This notice is posted at the North-East corner of the claim, which location monument is in Section 34, Township 20 South, Range 22 East, G&SRB&M.

The claim is situated in the Tombstone Mining District approximately 4.7 miles S.S.W. from Tombstone 1 and falls within the N.W. 1/4 2 of Section(s) 34, Township 20 South, Range 22 East, G&SRB&M, Cochise County, Arizona.

The North-East Corner of this claim lies 2,650 feet on a bearing of S. 78° E. from the North-West Corner of Section 34, Township 20 South, Range 22 East, G&SRB&M.

BLM RECEIVED STATE OFFICE 11 55 AM '82 ARIZONA

R.A. Hamilton AGENT
Locator

STATE OF ARIZONA
COUNTY OF COCHISE] SS.

WITNESS MY HAND AND OFFICIAL SEAL
CHRISTINE RHODES, COUNTY RECORDER

DEPUTY

INDEXED | PROOFED | PLOTTED

I HEREBY CERTIFY THAT THE WITHIN INSTRUMENT WAS FILED AND RECORDED AT REQUEST OF

FEE $ $3.00 Alamo

DRAFT JUN 28 '82 - 3 30 PM

DKT. 1600 PAGE 550

DOCKET 1600 PAGE 551 NO 12112

DKT 1600 PAGE 550

P[illegible] OF THE RAY #67). (X) LODE CLAIM
( ) PLACER CLAIM
( ) MILL SITE

Cochise County, Arizona

Range 22 East

Ray #67

SRP

A MC 183367

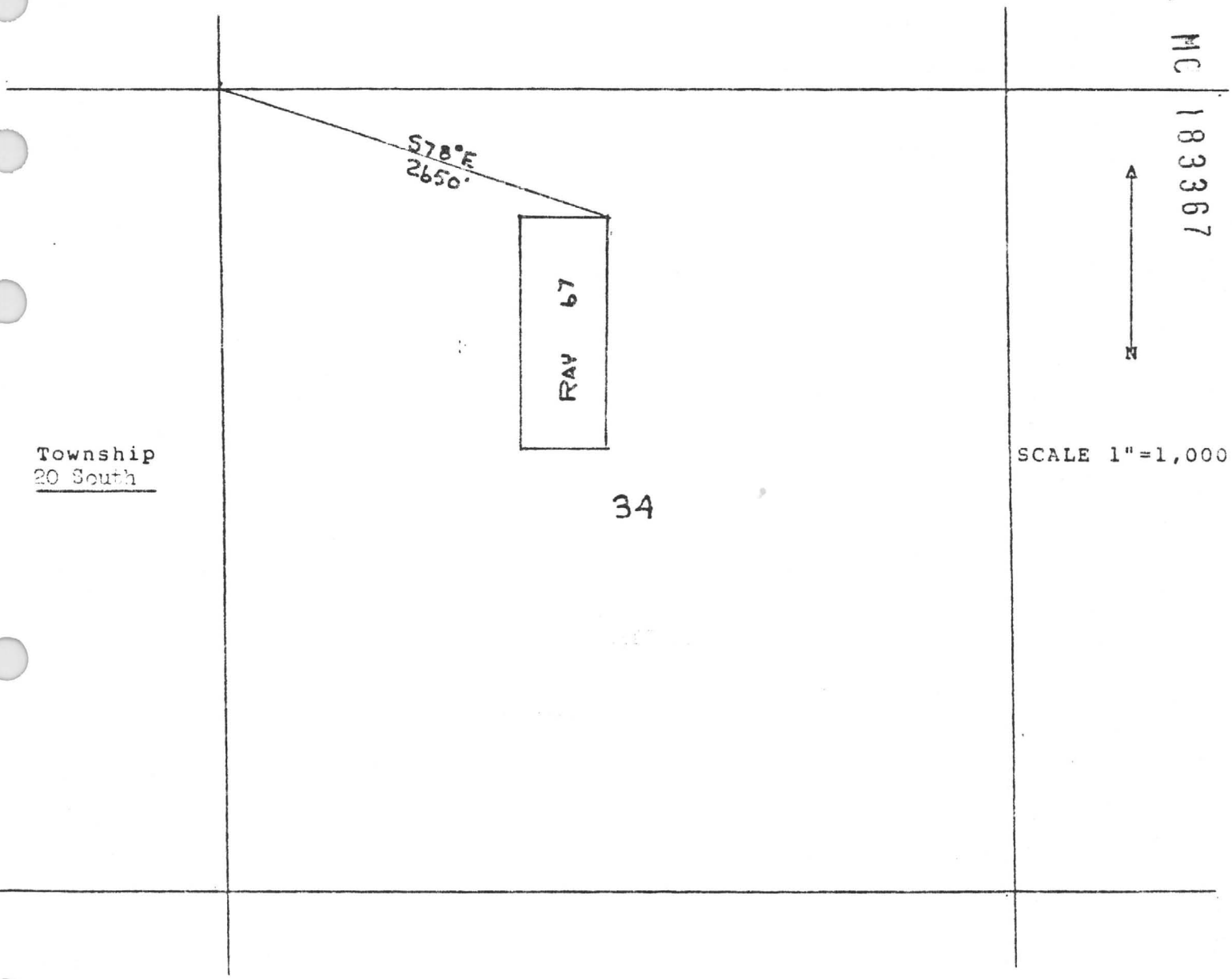

The bearings and distances between the corners of this claim are as follows:

Beginning at the N.E. Corner, a 2" X 2" monument, which is the Location Corner of this Claim; thence S., a distance of 1,500 feet to the S.E. Corner, a 2" X 2" monument; thence W. a distance of 600 feet to the S.W. Corner; a 2" X 2" monument; thence N., a distance of 1,500 feet to the N.W. Corner, a 2" X 2" monument; thence E. a distance of 600 feet to the point of beginning. The N.E. Corner of the claim bears S. 78° E., a distance of 2,650 feet from the (Quarter) Section Corner, common to Sections [illegible], Township 20 S., Range 22 E., G&SRB&M.

BK 1363 PAGE 384

BK 1600 PAGE 551

Ray #68

881

A MC 183368

NOTICE OF LOCATION
(Lode)

NOTICE IS HEREBY GIVEN that the RAY #68 lode mining claim was located by R.A. HAMILTON, Agent, whose address is P.O. Box 5843, Tucson, Arizona 85703, on June 1, 19 82.

This claim is 1,500 feet in length along the vein or deposit of mineral-bearing rock in place and 600 feet in width (300 feet on either side of the center line of the claim), forming a claim in the shape of a parallelogram. The general course of the claim is North-South. This notice is posted at the NOrth-West corner of the claim, which location monument is in Section 34, Township 20 South, Range 22 East, G&SRB&M.

The claim is situated in the Tombstone Mining District approximately 4.7 miles S.S.W. from Tombstone 1 and falls within the N.W. 1/4 and N.E. 1/4 2 of Section(s) 34, Township 20 South, Range 22 East, G&SRB&M, Cochise County, Arizona.

The North-West Corner of this claim lies 2,650 feet on a bearing of S. 78° E. from the North-West Corner of Section 34, Township 20 South, Range 22 East, G&SRB&M.

R.L.M. RECEIVED
STATE OFFICE
AM '82
ARIZONA

R.A. Hamilton AGENT
Locator

STATE OF ARIZONA
COUNTY OF COCHISE] SS.

WITNESS MY HAND AND OFFICIAL SEAL
CHRISTINE RHODES, COUNTY RECORDER

DEPUTY

I HEREBY CERTIFY THAT THE WITHIN INSTRUMENT WAS FILED AND RECORDED AT REQUEST OF:

FEE $ $3.00 Alamo

DRAFT JUN 28 '82 -3 30 PM

DATE

DOCKET 1600 PAGE 552 553 NO 12113

INDEXED	PHOTOSTAT COMPARED	BLOTTED
D M M	CA	

DKT 1600 PAGE 552

P[illegible]F THE RAY #68

(X) LODE CLAIM
( ) PLACER CLAIM
( ) MILL SITE

Cochise County, Arizona

Range 22 East

Ray #68

882

A MC 183368

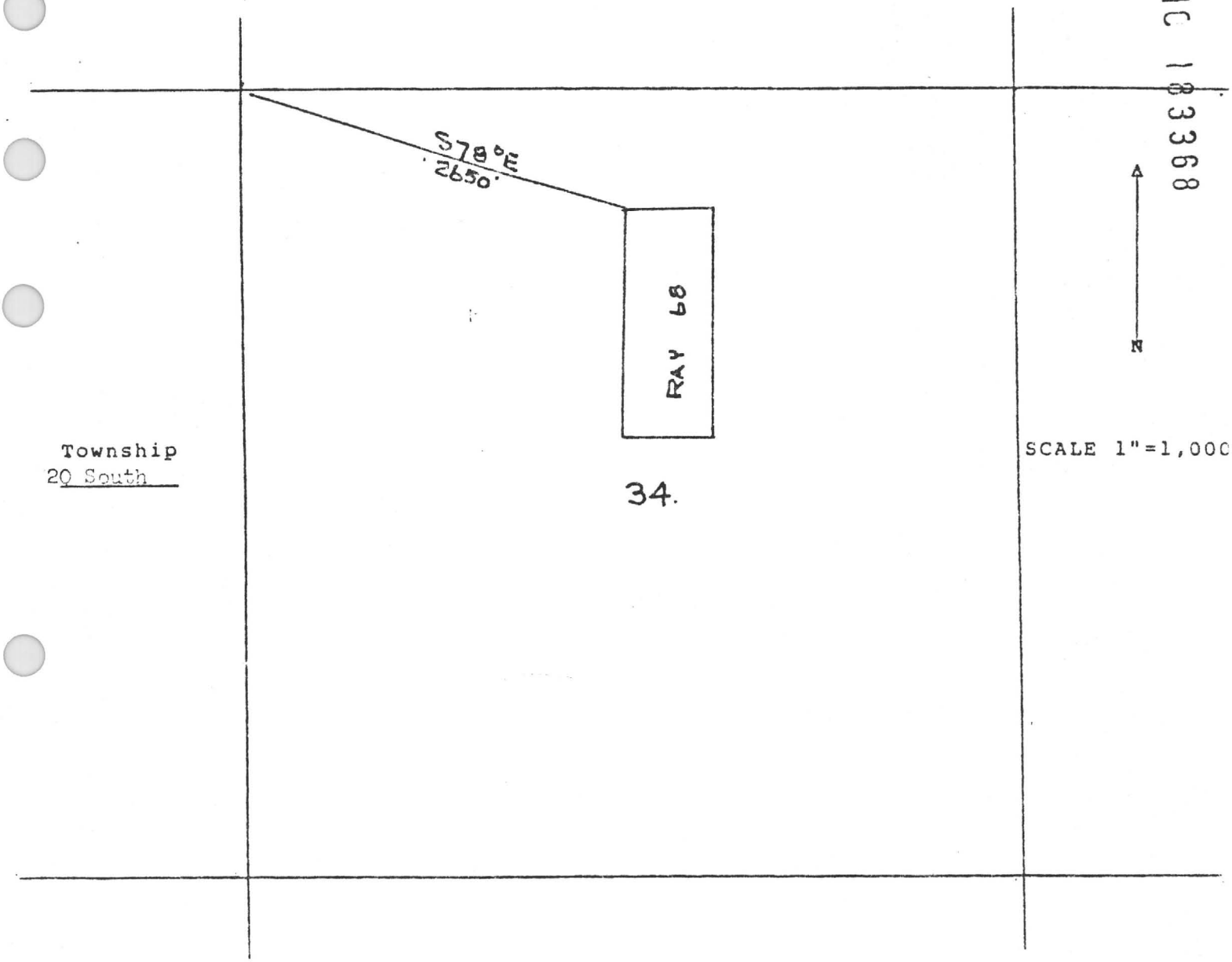

The bearings and distances between the corners of this claim are as follows:

Beginning at the N.W. Corner, a 2" X 2" monument, which is the Location Corner of this Claim; thence E., a distance of 600 feet to the N.E. Corner, a 2" X 2" monument; thence S. a distance of 1,500 feet to the S.E. Corner; a 2" X 2" monument; thence W., a distance of 600 feet to the S.W. Corner, a 2" X 2" monument; thence N. a distance of 1,500 feet to the point of beginning. The N.W. Corner of the claim bears S. 78° E., a distance of 2,650 feet from the (Quarter) Section Corner, common to Sections 33 and 34, Township 20 S., Range 22 E., G&SRB&M.

BK 1363 PAGE 386 BK 1600 PAGE 553

883

A MC 183369

Ray #69

NOTICE OF LOCATION
(Lode)

NOTICE IS HEREBY GIVEN that the RAY #69 lode mining claim was located by R.A. HAMILTON, Agent, whose address is P.O. Box 5843, Tucson, Arizona 85703, on June 1, 1982.

This claim is 1,500 feet in length along the vein or deposit of mineral-bearing rock in place and 600 feet in width (300 feet on either side of the center line of the claim), forming a claim in the shape of a parallelogram. The general course of the claim is North-South. This notice is posted at the North-East corner of the claim, which location monument is in Section 34, Township 20 South, Range 22 East, G&SRB&M.

The claim is situated in the Tombstone Mining District approximately 4.7 miles S.S.W. from Tombstone 1 and falls within the N.E. 1/4 2 of Section(s) 34, Township 20 South, Range 22 East, G&SRB&M, Cochise County, Arizona.

The North-East Corner of this claim lies 1,750 feet on a bearing of S. 62° W. from the North-East Corner of Section 34, Township 20 South, Range 22 East, G&SRB&M.

RECEIVED
BLANK ... OFFICE
... AM '82
ARIZONA

R.A. Hamilton AGENT
Locator

STATE OF ARIZONA
COUNTY OF COCHISE] SS.
WITNESS MY HAND AND OFFICIAL SEAL
CHRISTINE RHODES, COUNTY RECORDER
DEPUTY

I HEREBY CERTIFY THAT THE WITHIN INSTRUMENT WAS FILED AND RECORDED AT REQUEST OF:
FEE $ $3.00
DRAFT
DATE JUN 28 '82 -3 30 PM
DOCKET 1600 PAGE 554 555 NO 12114

INDEXED	PHOTOSTAT-COMPARED	BLOTTED
0 mm		

DKT 1600 PAGE 554

( ) MILL SITE

Cochise County, Arizona

Range 22 East

Ray # 69

884

A MC 183369

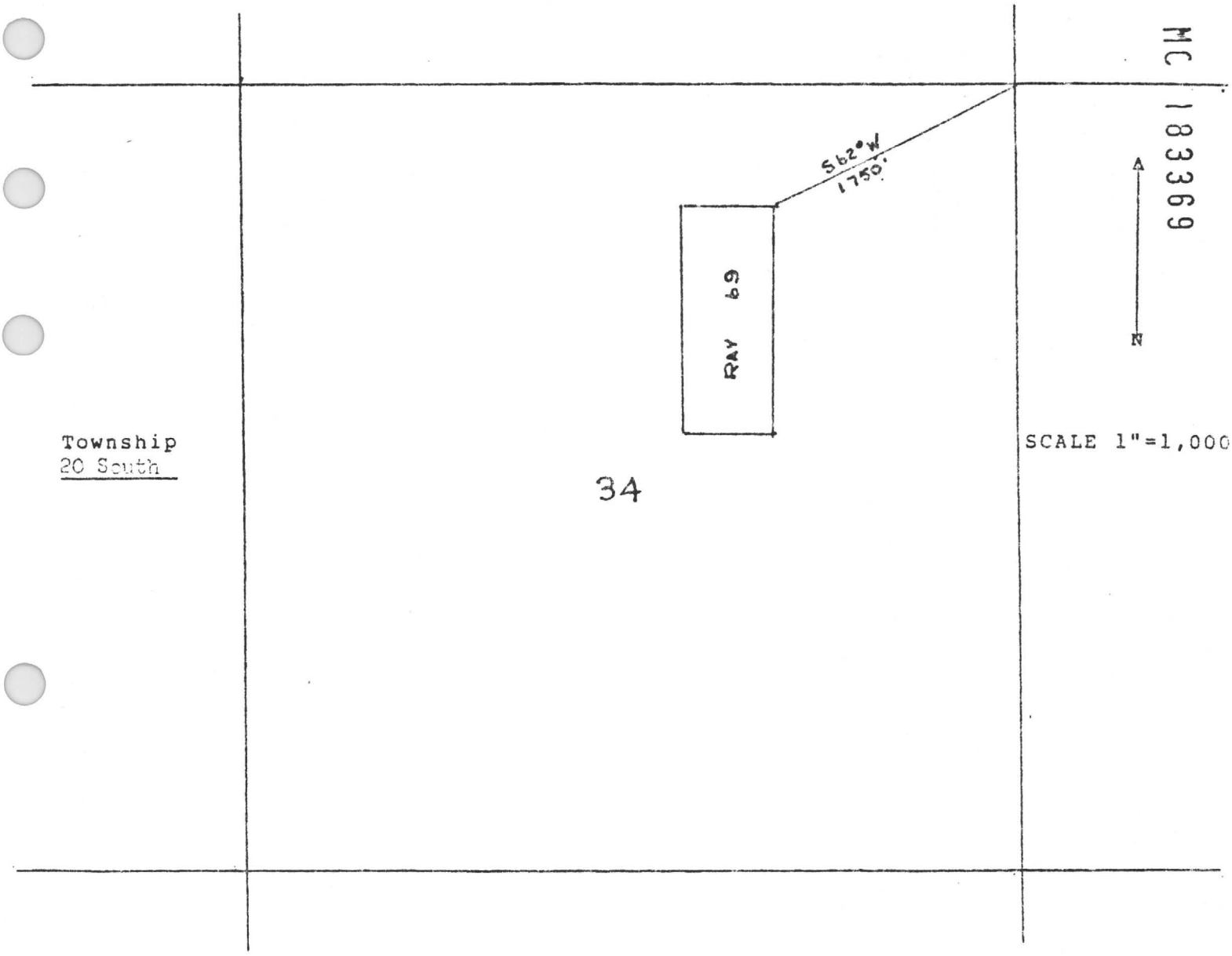

The bearings and distances between the corners of this claim are as follows:

Beginning at the N.E. Corner, a 2" X 2" monument, which is the Location Corner of this Claim; thence S., a distance of 1,500 feet to the S.E. Corner, a 2" X 2" monument; thence W. a distance of 600 feet to the S.W. Corner; a 2" X 2" monument; thence N., a distance of 1,500 feet to the N.W. Corner, a 2" X 2" monument; thence E. a distance of 600 feet to the point of beginning. The N.E. Corner of the claim bears S. 62° W., a distance of 1,750 feet from the (Quarter) Section Corner, common to Sections 34 and 35, Township 20 S., Range 22 E., G&SRB&M.

DKT 1363 PAGE 388

DKT 1600 PAGE 555

Ray # 70

885

MC 183370

NOTICE OF LOCATION
(Lode)

NOTICE IS HEREBY GIVEN that the RAY #70 lode mining claim was located by R.A. HAMILTON, Agent, whose address is P.O. Box 5843, Tucson, Arizona 85703, on June 1, 19 82.

This claim is 1,500 feet in length along the vein or deposit of mineral-bearing rock in place and 600 feet in width (300 feet on either side of the center line of the claim), forming a claim in the shape of a parallelogram. The general course of the claim is North-South. This notice is posted at the North-West corner of the claim, which location monument is in Section 34, Township 20 South, Range 22 East, G&SRB&M.

The claim is situated in the Tombstone Mining District approximately 4.7 miles S.S.W. from Tombstone 1 and falls within the N.E. 1/4 2 of Section(s) 34, Township 20 South, Range 22 East, G&SRB&M, Cochise County, Arizona.

The North-West Corner of this claim lies 1,750 feet on a bearing of S. 62° W. from the North-East Corner of Section 34, Township 20 South, Range 22 East, G&SRB&M.

RECEIVED B.L.M. ... STATE OFFICE AUG 20 11 53 AM '82 ... ARIZONA

R.A. Hamilton Agent

STATE OF ARIZONA
COUNTY OF COCHISE] SS.

I HEREBY CERTIFY THAT THE WITHIN Locator INSTRUMENT WAS FILED AND RECORDED AT REQUEST OF:

WITNESS MY HAND AND OFFICIAL SEAL
CHRISTINE RHODES, COUNTY RECORDER

FEE $ $3.00 Alamo

DEPUTY

DRAFT

JUN 28 '82 3 30 PM

DATE

INDEXED | PHOTOSTAT COMPARED | BLOTTED

1) AM

DOCKET 1600 PAGE 556 NO 12115

557

DKT 1600 PAGE 556

) MILL SITE

Cochise County, Arizona

Range 22 East

Ray # 70

886

A MC 183370

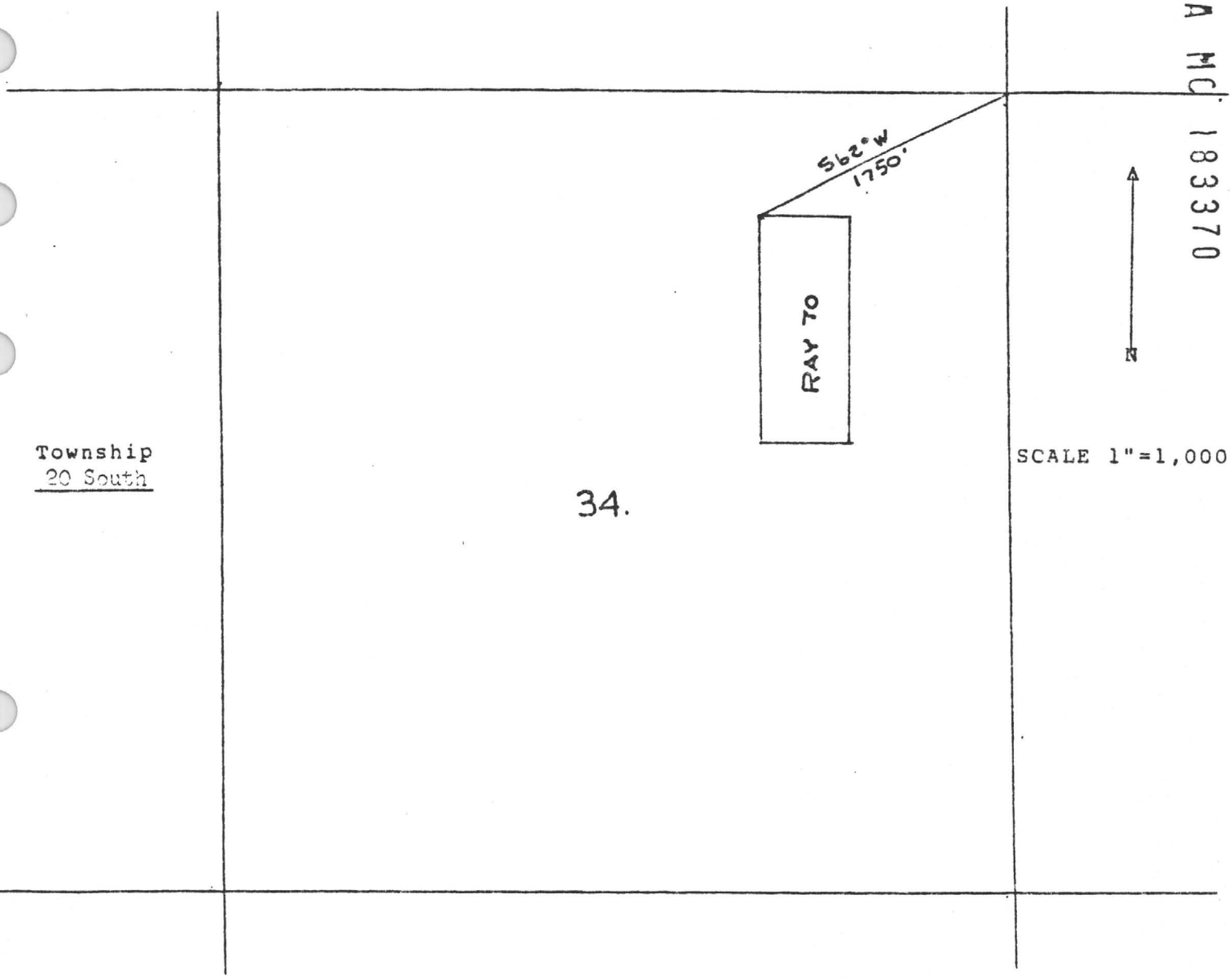

The bearings and distances between the corners of this claim are as follows:

Beginning at the N.W. Corner, a 2" X 2" monument, which is the Location Corner of this Claim; thence E., a distance of 600 feet to the N.E. Corner, a 2" X 2" monument; thence S. a distance of 1,500 feet to the S.E. Corner; a 2" X 2" monument; thence W., a distance of 600 feet to the S.W. Corner, a 2" X 2" monument; thence N. a distance of 1,500 feet to the point of beginning. The N.W. Corner of the claim bears S. 62° W., a distance of 1,750 feet from the (Quarter) Section Corner, common to Sections 34 and 35, Township 20 S., Range 22 E., G&SRB&M.

887

A MC 183371

Ray #71

NOTICE OF LOCATION
(Lode)

NOTICE IS HEREBY GIVEN that the RAY #71 lode mining claim was located by R.A. HAMILTON, Agent, whose address is P.O. Box 5843, Tucson, Arizona 85703, on June 1, 1982.

This claim is 1,500 feet in length along the vein or deposit of mineral-bearing rock in place and 600 feet in width (300 feet on either side of the center line of the claim), forming a claim in the shape of a parallelogram. The general course of the claim is North-South. This notice is posted at the North-East corner of the claim, which location monument is in Section 34, Township 20 South, Range 22 East, G&SRB&M.

The claim is situated in the Tombstone Mining District approximately 4.7 miles S.S.W. from Tombstone 1 and falls within the N.E. 1/4 2 of Section(s) 34, Township 20 South, Range 22 East, G&SRB&M, Cochise County, Arizona.

The North-East Corner of this claim lies 870 feet on a bearing of S. 24° 20' W. from the North-East Corner of Section 34, Township 20 South, Range 22 East, G&SRB&M.

RECEIVED
BLM STATE OFFICE
1982 AM '82
ARIZONA

STATE OF ARIZONA
COUNTY OF COCHISE } SS.

WITNESS MY HAND AND OFFICIAL SEAL
CHRISTINE RHODES, COUNTY RECORDER

DEPUTY

INDEXED | PLOTTED | CHECKED | SLOTTED

I HEREBY CERTIFY THAT THE WITHIN INSTRUMENT WAS FILED AND RECORDED AT REQUEST OF: R.A. Hamilton AGENT Locator

FEE $ $3.00 Alamo

DRAFT

JUN 28 '82 -3 30 PM

DOCKET 1600 PAGE 558 NO 12116

559

DKT 1600 PAGE 558

) MILL SITE

Cochise County, Arizona

Range 22 East

Ray # 71

888

A MC 183371

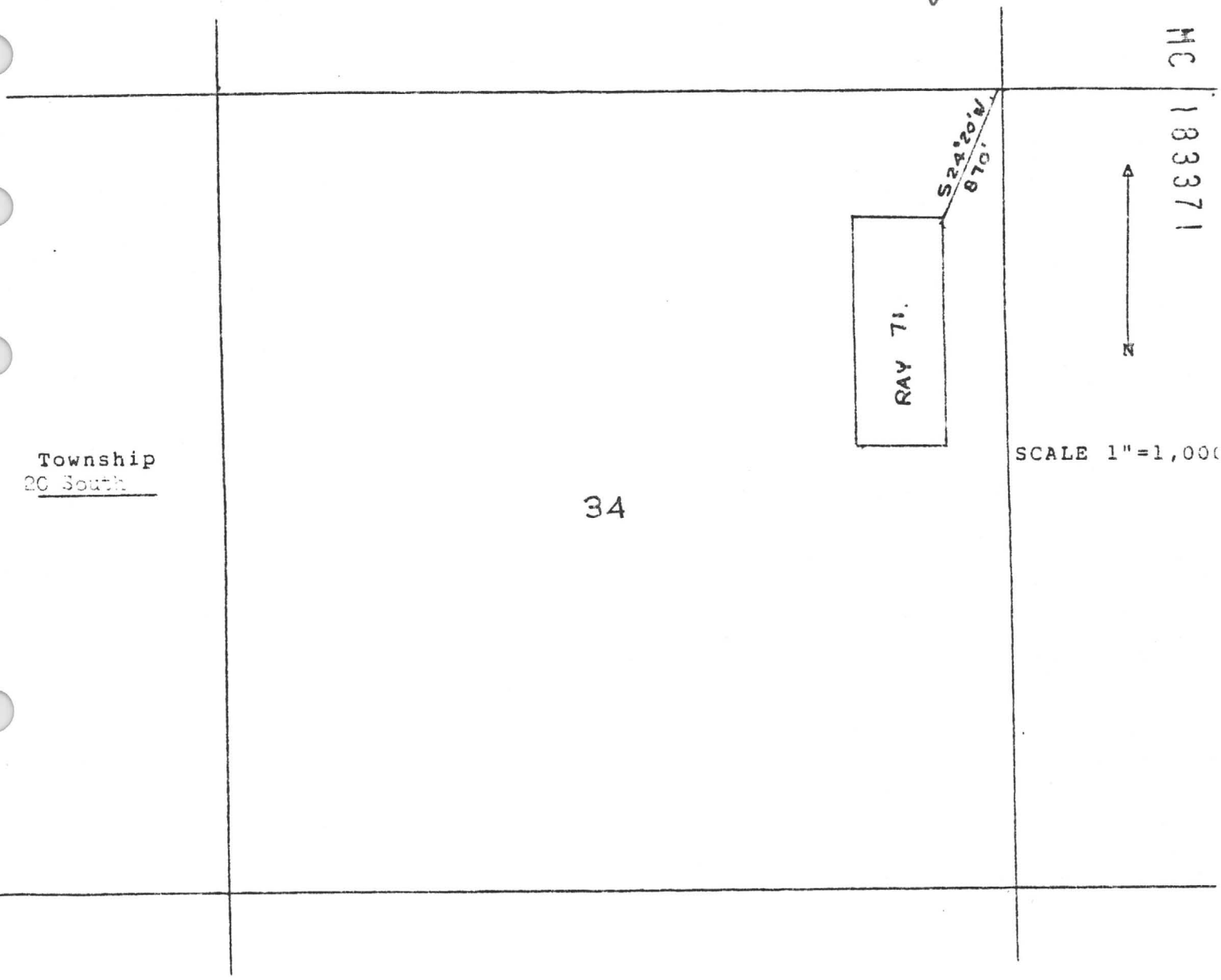

The bearings and distances between the corners of this claim are as follows:

Beginning at the N.E. Corner, a 2" X 2" monument, which is the Location Corner of this Claim; thence S., a distance of 1,500 feet to the S.E. Corner, a 2" X 2" monument; thence W. a distance of 600 feet to the S.W. Corner; a 2" X 2" monument; thence N., a distance of 1,500 feet to the N.W. Corner, a 2" X 2" monument; thence E. a distance of 600 feet to the point of beginning. The N.E. Corner of the claim bears S. 24° 20' W., a distance of 870 feet from the (Quarter) Section Corner, common to Sections 34 and 35, Township 20 S., Range 22 E., G&SRB&M.

DKT 1363 PGE 392

DKT 1600 PAGE 559

Ray # 72

884

MC 183372

NOTICE OF LOCATION
(Lode)

NOTICE IS HEREBY GIVEN that the RAY #72 lode mining claim was located by R.A. HAMILTON, Agent, whose address is P.O. Box 5843, Tucson, Arizona 85703, on June 1, 1982.

This claim is 1,500 feet in length along the vein or deposit of mineral-bearing rock in place and 600 feet in width (300 feet on either side of the center line of the claim), forming a claim in the shape of a parallelogram. The general course of the claim is North-South. This notice is posted at the North-West corner of the claim, which location monument is in Section 34, Township 20 South, Range 22 East, G&SRB&M.

The claim is situated in the Tombstone Mining District approximately 4.7 miles S.S.W. from Tombstone 1 and falls within the N.E. 1/4 and N.W. 1/4 2 of Section(s) 34 and 35, Township 20 South, Range 22 East, G&SRB&M, Cochise County, Arizona.

The North-East Corner of this claim lies 870 feet on a bearing of S. 24° 20' W. from the North-East Corner of Section 34, Township 20 South, Range 22 East, G&SRB&M.

RECEIVED
BUREAU OF LAND MANAGEMENT
AUG 28 11 52 AM '82
ARIZONA

STATE OF ARIZONA
COUNTY OF COCHISE } SS.

WITNESS MY HAND AND OFFICIAL SEAL
CHRISTINE RHODES, COUNTY RECORDER
[signature] DEPUTY

I HEREBY CERTIFY THAT THE WITHIN INSTRUMENT WAS FILED AND RECORDED AT REQUEST OF: R.A. Hamilton AGENT
Locator

FEE $ $3.00 Blanco

DRAFT

DATE JUN 28 '82 3 30 PM

DOCKET 1600 PAGE 560 NO 12117
561

INDEXED	PHOTOSTAT-COMPARED	BLOTTED

DKT 1600 PAGE 560

) MILL SITE

Cochise County, Arizona

Range 22 East

Ray #72

840

A HC 183372

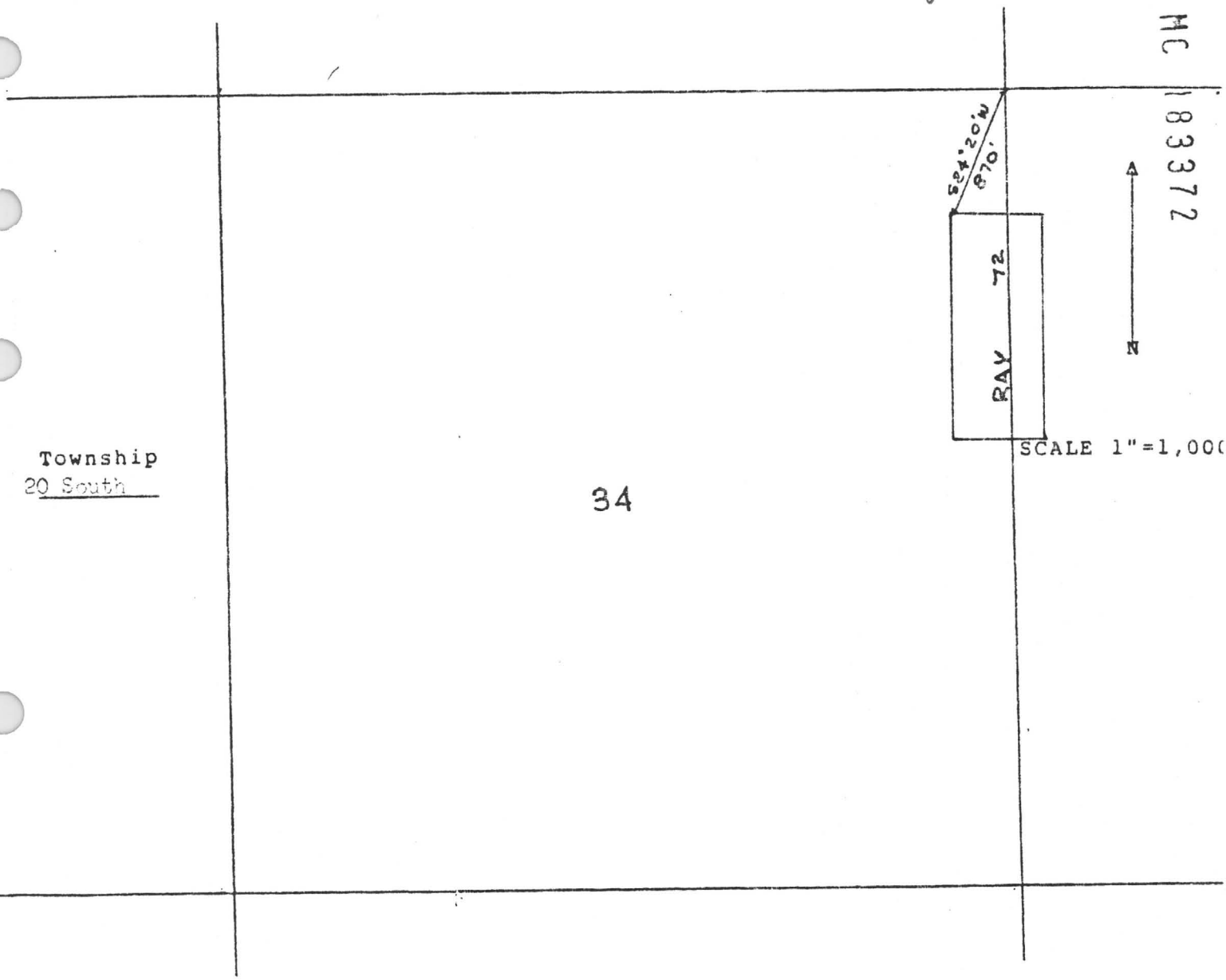

The bearings and distances between the corners of this claim are as follows:

Beginning at the N.W. Corner, a 2" X 2" monument, which is the Location Corner of this Claim; thence E., a distance of 600 feet to the N.E. Corner, a 2" X 2" monument; thence S. a distance of 1,500 feet to the S.E. Corner; a 2" X 2" monument; thence W., a distance of 600 feet to the S.W. Corner, a 2" X 2" monument; thence N. a distance of 1,500 feet to the point of beginning. The N.W. Corner of the claim bears S. 24° 20' W., a distance of 870 feet from the (Quarter) Section Corner, common to Sections 34 and 27, Township 20 S., Range 22 E., G&SRB&M.

BK 1363 PAGE 394

BK 1600 PAGE 561

Ray #73

891

A MC 183373

NOTICE OF LOCATION
(Lode)

NOTICE IS HEREBY GIVEN that the RAY #73 lode mining claim was located by R.A. HAMILTON, Agent, whose address is P.O. Box 5843, Tucson, Arizona 85703, on June 1, 19 82.

This claim is 1,500 feet in length along the vein or deposit of mineral-bearing rock in place and 600 feet in width (300 feet on either side of the center line of the claim), forming a claim in the shape of a parallelogram. The general course of the claim is North-South. This notice is posted at the North-East corner of the claim, which location monument is in Section 35, Township 20 South, Range 22 East, G&SRB&M.

The claim is situated in the Tombstone Mining District approximately 4.7 miles South of Tombstone 1 and falls within the N.W. 1/4 2 of Section(s) 35, Township 20 South, Range 22 East, G&SRB&M, Cochise County, Arizona.

The North-East Corner of this claim lies 1,160 feet on a bearing of S. 45° E. from the North-West Corner of Section 35, Township 20 South, Range 22 East, G&SRB&M.

B.L.M. ... OFFICE
... 11 53 AM '82
... ARIZONA

ATE OF ARIZONA
TY OF COCHISE] SS.

TNESS MY HAND AND OFFICIAL SEAL
RISTINE RHODES, COUNTY RECORDER
DEPUTY

NDEXED | PROOFED | DELETED

I HEREBY CERTIFY THAT THE WITHIN INSTRUMENT WAS FILED AND RECORDED AT REQUEST

R.A. Hamilton AGENT
Locator

FEE $ $3.00 Alamo
DRAFT JUN 28 '82 -3 30 PM
D.T.
DOCKET 1600 PAGE 562 563 NO 12118

DKT 1600 PAGE 562

Cochise County, Arizona

Range 22 East

Ray # 73

842

A MC 183373

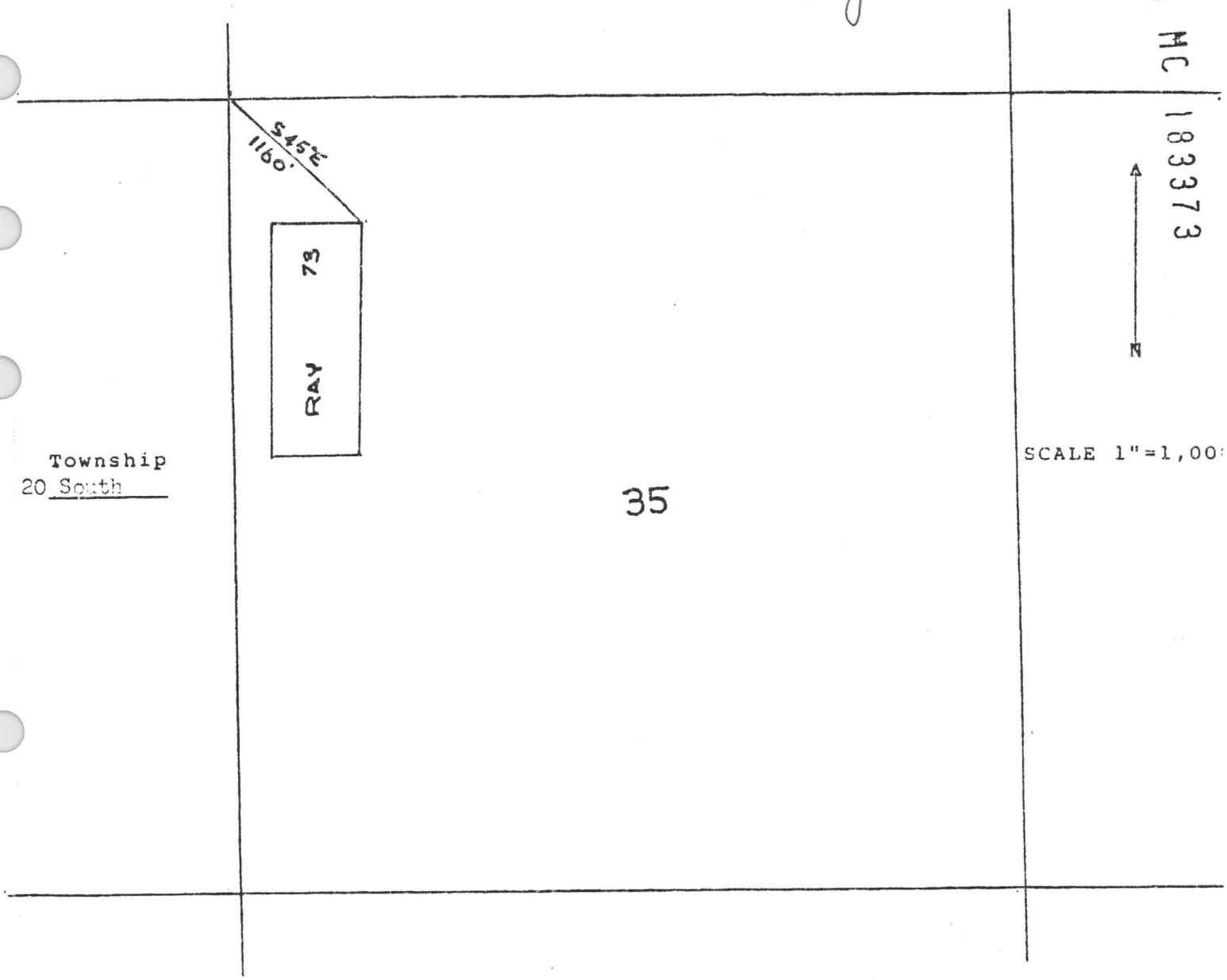

Township 20 South

The bearings and distances between the corners of this claim are as follows:

Beginning at the N.E. Corner, a 2" X 2" monument, which is the Location Corner of this Claim; thence S., a distance of 1,500 feet to the S.E. Corner, a 2" X 2" monument; thence W. a distance of 600 feet to the S.W. Corner; a 2" X 2" monument; thence N., a distance of 1,500 feet to the N.W. Corner, a 2" X 2" monument; thence E. a distance of 600 feet to the point of beginning. The N.E. Corner of the claim bears S. 45° E., a distance of 1,160 feet from the (Quarter) Section Corner, common to Sections 34 and 35, Township 20 S., Range 22 E., G&SRB&M.

DKT 1600 PAGE 563

DKT 1363 PAGE 396

Ray # 74

893

A MC 183374

NOTICE OF LOCATION
(Lode)

NOTICE IS HEREBY GIVEN that the RAY #74 lode mining claim was located by R.A. HAMILTON, Agent, whose address is P.O. Box 5843, Tucson, Arizona 85703, on June 1, 19 82.

This claim is 1,500 feet in length along the vein or deposit of mineral-bearing rock in place and 600 feet in width (300 feet on either side of the center line of the claim), forming a claim in the shape of a parallelogram. The general course of the claim is North-South. This notice is posted at the North-West corner of the claim, which location monument is in Section 35, Township 20 South, Range 22 East, G&SRB&M.

The claim is situated in the Tombstone Mining District approximately 4.7 miles South of Tombstone 1 and falls within the N.W. 1/4 2 of Section(s) 35, Township 20 South, Range 22 East, G&SRB&M, Cochise County, Arizona.

The North-West Corner of this claim lies 1,160 feet on a bearing of S. 45° E. from the North-West Corner of Section 35, Township 20 South, Range 22 East, G&SRB&M.

COUNTY OF COCHISE ARIZONA

RECEIVED
B.L.M. ARIZONA STATE OFFICE
AUG 23 11 53 AM '82
PHOENIX, ARIZONA

R.A. Hamilton AGENT
Locator

STATE OF ARIZONA
COUNTY OF COCHISE] SS.

WITNESS MY HAND AND OFFICIAL SEAL
CHRISTINE RHODES, COUNTY RECORDER
[signature] DEPUTY

I HEREBY CERTIFY THAT THE WITHIN INSTRUMENT WAS FILED AND RECORDED AT REQUEST OF
FEE $ $3.00 Alanio
DRAFT JUN 28 '82 -3 30 PM
DATE 12119
DOCKET 1600 PAGE 564 NO 565

INDEXED | PROOFSTATE COMPARED | BLOTTED

DKT 1600 PAGE 564

) MILL SITE

Cochise County, Arizona

Range 22 East

Ray # 74

894

A MC 183374

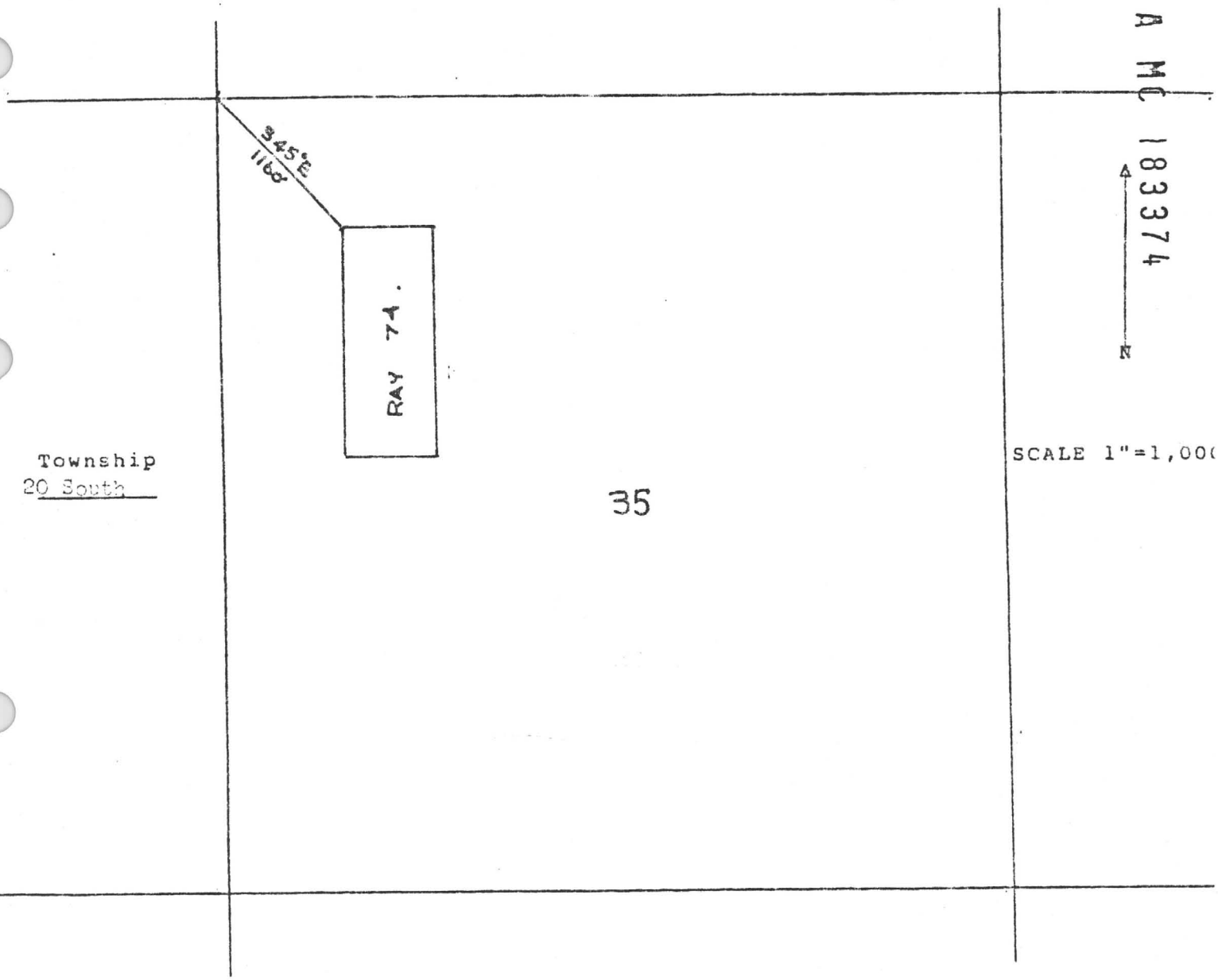

The bearings and distances between the corners of this claim are as follows:

Beginning at the N.W. Corner, a 2" X 2" monument, which is the Location Corner of this Claim; thence E., a distance of 600 feet to the N.E. Corner, a 2" X 2" monument; thence S. a distance of 1,500 feet to the S.E. Corner; a 2" X 2" monument; thence W., a distance of 600 feet to the S.W. Corner, a 2" X 2" monument; thence N. a distance of 1,500 feet to the point of beginning. The N.W. Corner of the claim bears S. 45° E., a distance of 1,160 feet from the (Quarter) Section Corner, common to Sections 34 and 35, Township 20 S., Range 22 E., G&SRB&M.

BK 1363 PAGE 398

BK 1600 PAGE 565

Ray # 75

845

A MC 183375

NOTICE OF LOCATION
(Lode)

NOTICE IS HEREBY GIVEN that the RAY #75 lode mining claim was located by R.A. HAMILTON, Agent, whose address is P.O. Box 5843, Tucson, Arizona 85703, on June 1, 1982.

This claim is 1,500 feet in length along the vein or deposit of mineral-bearing rock in place and 600 feet in width (300 feet on either side of the center line of the claim), forming a claim in the shape of a parallelogram. The general course of the claim is North-South. This notice is posted at the North-East corner of the claim, which location monument is in Section 35, Township 20 South, Range 22 East, G&SRB&M.

The claim is situated in the Tombstone Mining District approximately 4.7 miles South of Tombstone 1 and falls within the N.W. 1/4 2 of Section(s) 35, Township 20 South, Range 22 East, G&SRB&M, Cochise County, Arizona.

The North-East Corner of this claim lies 2,150 feet on a bearing of S. 69° E. from the North-West Corner of Section 35, Township 20 South, Range 22 East, G&SRB&M.

B.L.M. RECEIVED
AUG 20 11 53 AM '82
TUCSON, ARIZONA
STATE OFFICE

R.A. Hamilton AGENT
Locator

STATE OF ARIZONA
COUNTY OF COCHISE] SS.
WITNESS MY HAND AND OFFICIAL SEAL
CHRISTINE RHODES, COUNTY RECORDER
DEPUTY

I HEREBY CERTIFY THAT THE WITHIN INSTRUMENT WAS FILED AND RECORDED AT REQUEST OF
FEE $ $3.00 Alamo
DRAFT

INDEXED | PHOTOSTAT. COMPARED | BLOTTED

JUN 28 '82 -3 30 PM
DATE

DOCKET 1600 PAGE 566 NO 12120
567

DKT 1600 PAGE 566

) MILL SITE

Cochise County, Arizona

Range 22 East

Ray # 75

846

A MC 183375

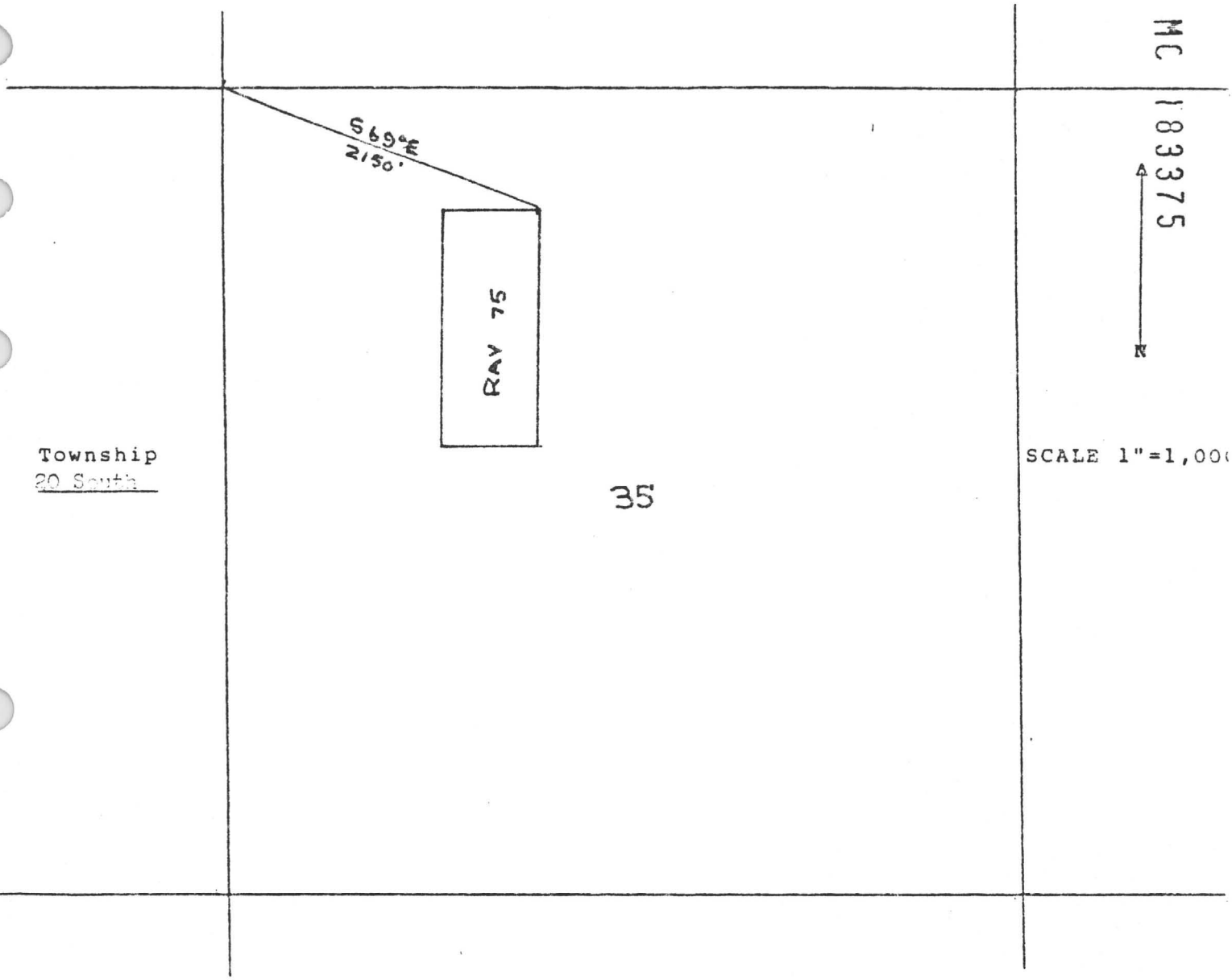

The bearings and distances between the corners of this claim are as follows:

Beginning at the N.E. Corner, a 2" X 2" monument, which is the Location Corner of this Claim; thence S., a distance of 1,500 feet to the S.E. Corner, a 2" X 2" monument; thence W. a distance of 600 feet to the S.W. Corner; a 2" X 2" monument; thence N., a distance of 1,500 feet to the N.W. Corner, a 2" X 2" monument; thence E. a distance of 600 feet to the point of beginning. The N.E. Corner of the claim bears S. 60° E., a distance of 2,150 feet from the (Quarter) Section Corner, common to Sections 34 and 35, Township 20 S., Range 22 E., G&SRB&M.

BK 1600 PAGE 567

BK 1363 PAGE 400

Ray #76

847

A MC 183376

NOTICE OF LOCATION
(Lode)

NOTICE IS HEREBY GIVEN that the RAY #76 lode mining claim was located by R.A. HAMILTON, Agent, whose address is P.O. Box 5843, Tucson, Arizona 85703, on June 1, 1982.

This claim is 1,500 feet in length along the vein or deposit of mineral-bearing rock in place and 600 feet in width (300 feet on either side of the center line of the claim), forming a claim in the shape of a parallelogram. The general course of the claim is North-South. This notice is posted at the North-West corner of the claim, which location monument is in Section 35, Township 20 South, Range 22 East, G&SRB&M.

The claim is situated in the Tombstone Mining District approximately 4.7 miles South of Tombstone 1 and falls within the N.W. 1/4 and N.E. 1/4 2 of Section(s) 35, Township 20 South, Range 22 East, G&SRB&M, Cochise County, Arizona.

The North-West Corner of this claim lies 2,150 feet on a bearing of S. 69° E. from the North-West Corner of Section 35 Township 20 South, Range 22 East, G&SRB&M.

COUNTY OF COCHISE ARIZONA

RECEIVED
ELIMINATE STATE OFFICE
AUG 27 11 53 AM '82
PHOENIX, ARIZONA

STATE OF ARIZONA
COUNTY OF COCHISE] SS.

WITNESS MY HAND AND OFFICIAL SEAL
CHRISTINE RHODES, COUNTY RECORDER

DEPUTY

INDEXED | PROOFIAT-COMPARED | BLOTTED

I HEREBY CERTIFY THAT THE WITHIN R.A. Hamilton AGENT Locator INSTRUMENT WAS FILED AND RECORDED AT REQUEST OF

FEE $ $3.00 Alamo

DRAFT

JUN 28 '82 3 30 PM

DOCKET 1600 PAGE 568 NO 12121

569

DKT 1600 PAGE 568

) MILL SITE

Cochise County, Arizona

Range 22 East

Ray # 76

898

A HC 1833376

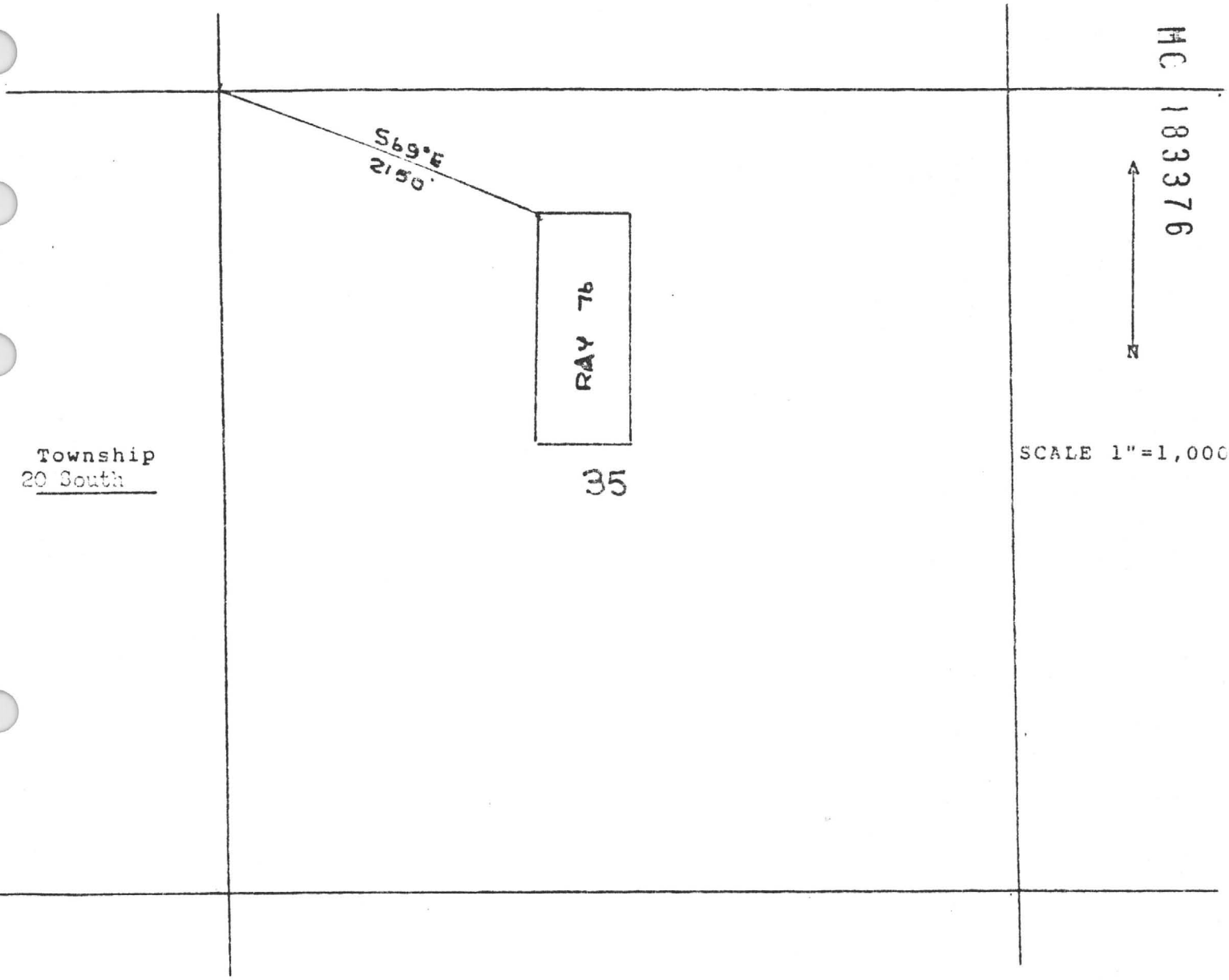

The bearings and distances between the corners of this claim are as follows:

Beginning at the N.W. Corner, a 2" X 2" monument, which is the Location Corner of this Claim; thence E., a distance of 600 feet to the N.E. Corner, a 2" X 2" monument; thence S. a distance of 1,500 feet to the S.E. Corner; a 2" X 2" monument; thence W., a distance of 600 feet to the S.W. Corner, a 2" X 2" monument; thence N. a distance of 1,500 feet to the point of beginning. The N.W. Corner of the claim bears S. 69° E., a distance of 2,150 feet from the (Quarter) Section Corner, common to Sections 34 and 35, Township 20 S., Range 22 E., G&SRB&M.

DKT 1363 PAGE 402

DKT 1600 PAGE 569

Ray # 77

849

A MC 183377

NOTICE OF LOCATION
(Lode)

NOTICE IS HEREBY GIVEN that the RAY #77 lode mining claim was located by R.A. HAMILTON, Agent, whose address is P.O. Box 5843, Tucson, Arizona 85703, on June 1, 1982.

This claim is 1,500 feet in length along the vein or deposit of mineral-bearing rock in place and 600 feet in width (300 feet on either side of the center line of the claim), forming a claim in the shape of a parallelogram. The general course of the claim is North-South. This notice is posted at the North-East corner of the claim, which location monument is in Section 35, Township 20 South, Range 22 East, G&SRB&M.

The claim is situated in the Tombstone Mining District approximately 4.7 miles South of Tombstone 1 and falls within the N.E. 1/4 2 of Section(s) 35, Township 20 South, Range 22 East, G&SRB&M, Cochise County, Arizona.

The North-East Corner of this claim lies 2,200 feet on a bearing of S. 68° W. from the North-East Corner of Section 35, Township 20 South, Range 22 East, G&SRB&M.

B.L.M. RECEIVED
AUG 20 10 53 AM '82
PHOENIX ARIZONA
STATE OFFICE

COUNTY OF COCHISE

STATE OF ARIZONA
COUNTY OF COCHISE] SS.

I HEREBY CERTIFY THAT THE WITHIN INSTRUMENT WAS FILED AND RECORDED AT REQUEST OF: R.A. Hamilton AGENT
Locator

WITNESS MY HAND AND OFFICIAL SEAL
CHRISTINE RHODES, COUNTY RECORDER

FEE $ $3.00 Alanco

DEPUTY

DRAFT

JUN 28 '82 3 30 PM

DOCKET 1600 PAGE 570 NO 12122

571

DKT 1600 PAGE 570

INDEXED | PHOTOSTAT COMPARED | BLOTTED

) MILL SITE

Cochise County, Arizona

Range 22 East

Ray # 77

GW

A MC 183377

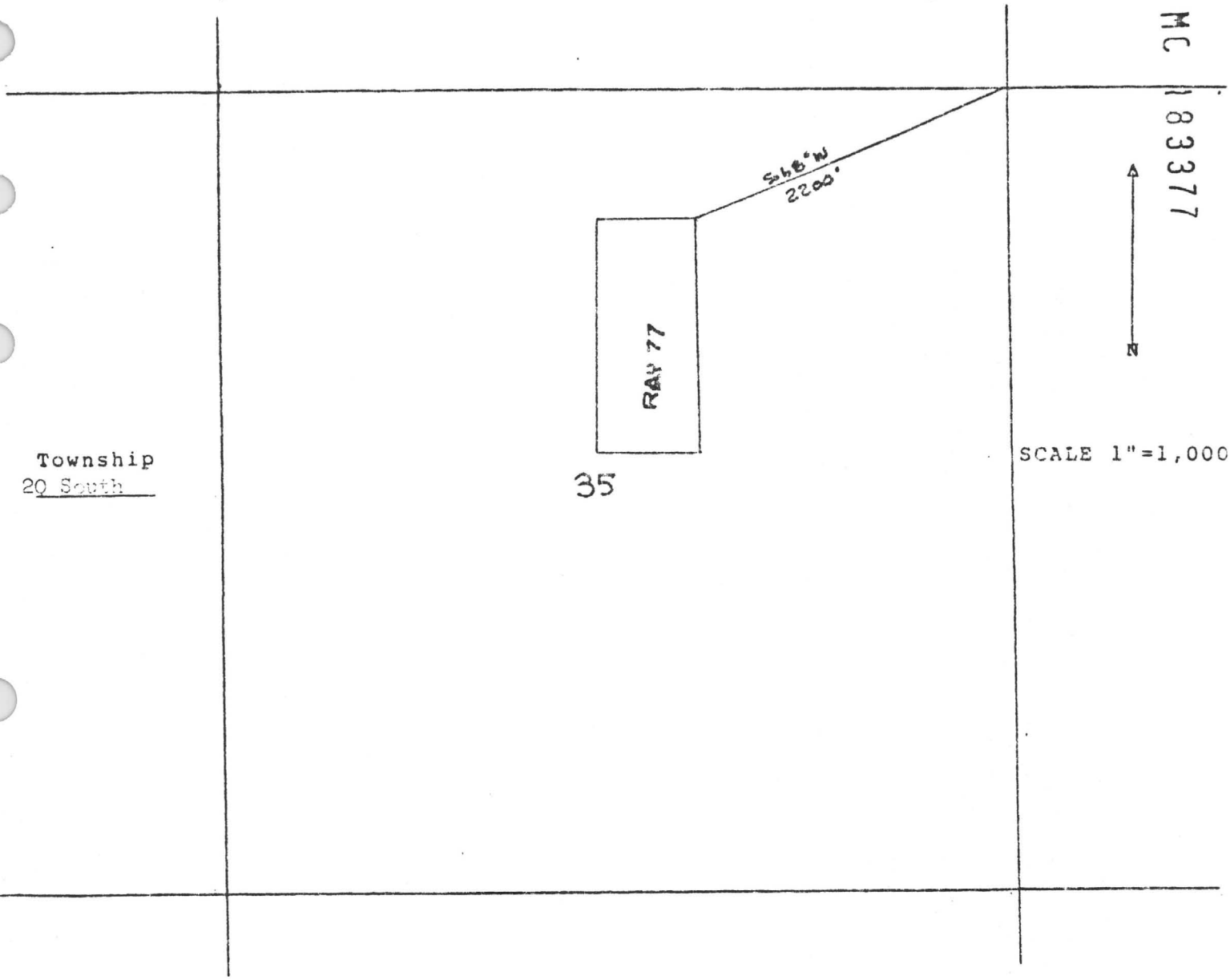

Township
20 South

SCALE 1"=1,000

The bearings and distances between the corners of this claim are as follows:

Beginning at the N.E. Corner, a 2" X 2" monument, which is the Location Corner of this Claim; thence S., a distance of 1,500 feet to the S.E. Corner, a 2" X 2" monument; thence W. a distance of 600 feet to the S.W. Corner; a 2" X 2" monument; thence N., a distance of 1,500 feet to the N.W. Corner, a 2" X 2" monument; thence E. a distance of 600 feet to the point of beginning. The N.E. Corner of the claim bears N. 68° W., a distance of 2,200 feet from the (Quarter) Section Corner, common to Sections 35 and 36, Township 20 S., Range 22 E., G&SRB&M.

Ray #78

901

A MC 183378

NOTICE OF LOCATION
(Lode)

NOTICE IS HEREBY GIVEN that the RAY #78 lode mining claim was located by R.A. HAMILTON, Agent, whose address is P.O. Box 5843, Tucson, Arizona 85703, on June 1, 19 82.

This claim is 1,500 feet in length along the vein or deposit of mineral-bearing rock in place and 600 feet in width (300 feet on either side of the center line of the claim), forming a claim in the shape of a parallelogram. The general course of the claim is North-South. This notice is posted at the North-West corner of the claim, which location monument is in Section 35, Township 20 South, Range 22 East, G&SRB&M.

The claim is situated in the Tombstone Mining District approximately 4.7 miles South of Tombstone 1 and falls within the N.E. 1/4 2 of Section(s) 35, Township 20 South, Range 22 East, G&SRB&M, Cochise County, Arizona.

The North-West Corner of this claim lies 2,200 feet on a bearing of S. 68° W. from the North-East Corner of Section 35, Township 20 South, Range 22 East, G&SRB&M.

RECEIVED
B.L.M. ADMINISTRATIVE OFFICE
AUG 20 11 53 AM '82
PHOENIX, ARIZONA

OF ARIZONA
COUNTY OF COCHISE] SS.

I HEREBY CERTIFY THAT THE WITHIN INSTRUMENT WAS FILED AND RECORDED AT REQUEST OF:

R.A. Hamilton AGENT
Locator

FEE $ $3.00

Alanco

WITNESS MY HAND AND OFFICIAL SEAL
CHRISTINE KNODES, COUNTY RECORDER

DEPUTY

DRAFT

JUN 28 '82 3 30 PM

DATE

DOCKET 1600 PAGE 572 NO 12123
573

...ED	PHOTOSTAT-COMPARED	BLOTTED
0 AM	OK	

DKT 1600 PAGE 572

) MILL SITE

Cochise County, Arizona

Range 22 East

Ray # 78

MC 183378

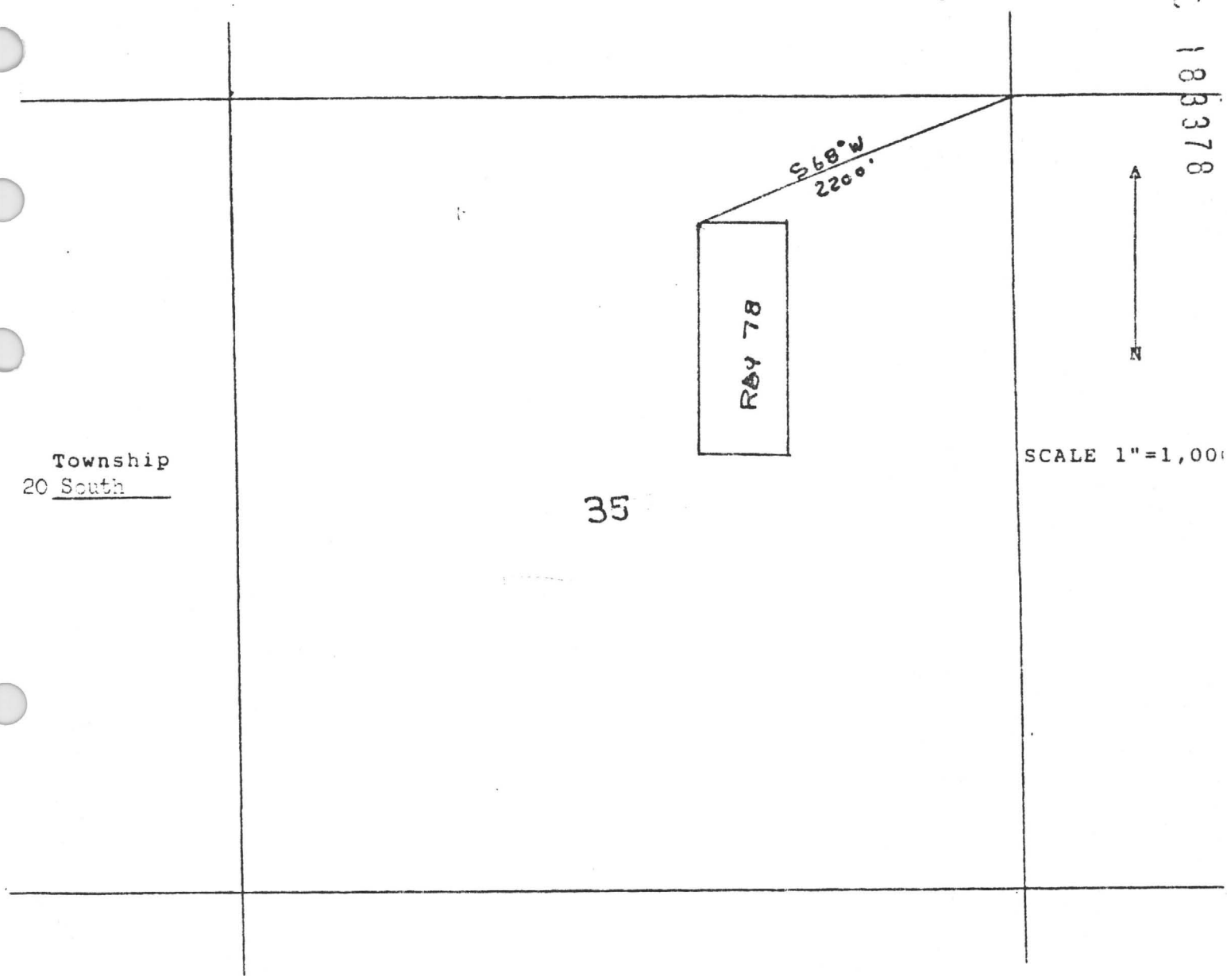

The bearings and distances between the corners of this claim are as follows:

Beginning at the N.W. Corner, a 2" X 2" monument, which is the Location Corner of this Claim; thence E., a distance of 600 feet to the N.E. Corner, a 2" X 2" monument; thence S. a distance of 1,500 feet to the S.E. Corner; a 2" X 2" monument; thence W., a distance of 600 feet to the S.W. Corner, a 2" X 2" monument; thence N. a distance of 1,500 feet to the point of beginning. The N.W. Corner of the claim bears S. 68° W., a distance of 2,200 feet from the (Quarter) Section Corner, common to Sections 35 and 36, Township 20 S., Range 22 E., G&SRB&M.

BK 1600 PAGE 573

BK 1363 PAGE 406

Ray #79

G03

A MC 183379

NOTICE OF LOCATION
(Lode)

NOTICE IS HEREBY GIVEN that the RAY #79 lode mining claim was located by R.A. HAMILTON, Agent, whose address is P.O. Box 5843, Tucson, Arizona 85703, on June 1, 1982.

This claim is 1,500 feet in length along the vein or deposit of mineral-bearing rock in place and 600 feet in width (300 feet on either side of the center line of the claim), forming a claim in the shape of a parallelogram. The general course of the claim is North-South. This notice is posted at the North-East corner of the claim, which location monument is in Section 35, Township 20 South, Range 22 East, G&SRB&M.

The claim is situated in the Tombstone Mining District approximately 4.7 miles South of Tombstone 1 and falls within the N.E. 1/4 2 of Section(s) 35, Township 20 South, Range 22 East, G&SRB&M, Cochise County, Arizona.

The North-East Corner of this claim lies 1,200 feet on a bearing of S. 46° W. from the North-East Corner of Section 35, Township 20 South, Range 22 East, G&SRB&M.

R.A. Hamilton AGENT
Locator

B.L.M. RECEIVED
AUG 20 11 55 AM '82
FEDERAL ARIZONA
OFFICE

STATE OF ARIZONA
COUNTY OF COCHISE } SS.

WITNESS MY HAND AND OFFICIAL SEAL
CHRISTINE RHODES, COUNTY RECORDER

DEPUTY

I HEREBY CERTIFY THAT THE WITHIN INSTRUMENT WAS FILED AND RECORDED AT REQUEST OF:

FEE $ $3.00 Alanco

DRAFT

DATE JUN 28 '82 -3 30 PM

DOCKET 1600 PAGE 574 NO 12124

575

DKT 1600 PAGE 574

INDEXED | P. DIGITAL-CHARTERED | SLOTTED

D M
M

) MILL SITE

Cochise County, Arizona

Range 22 East

Ray #79

904

A MC 1833379

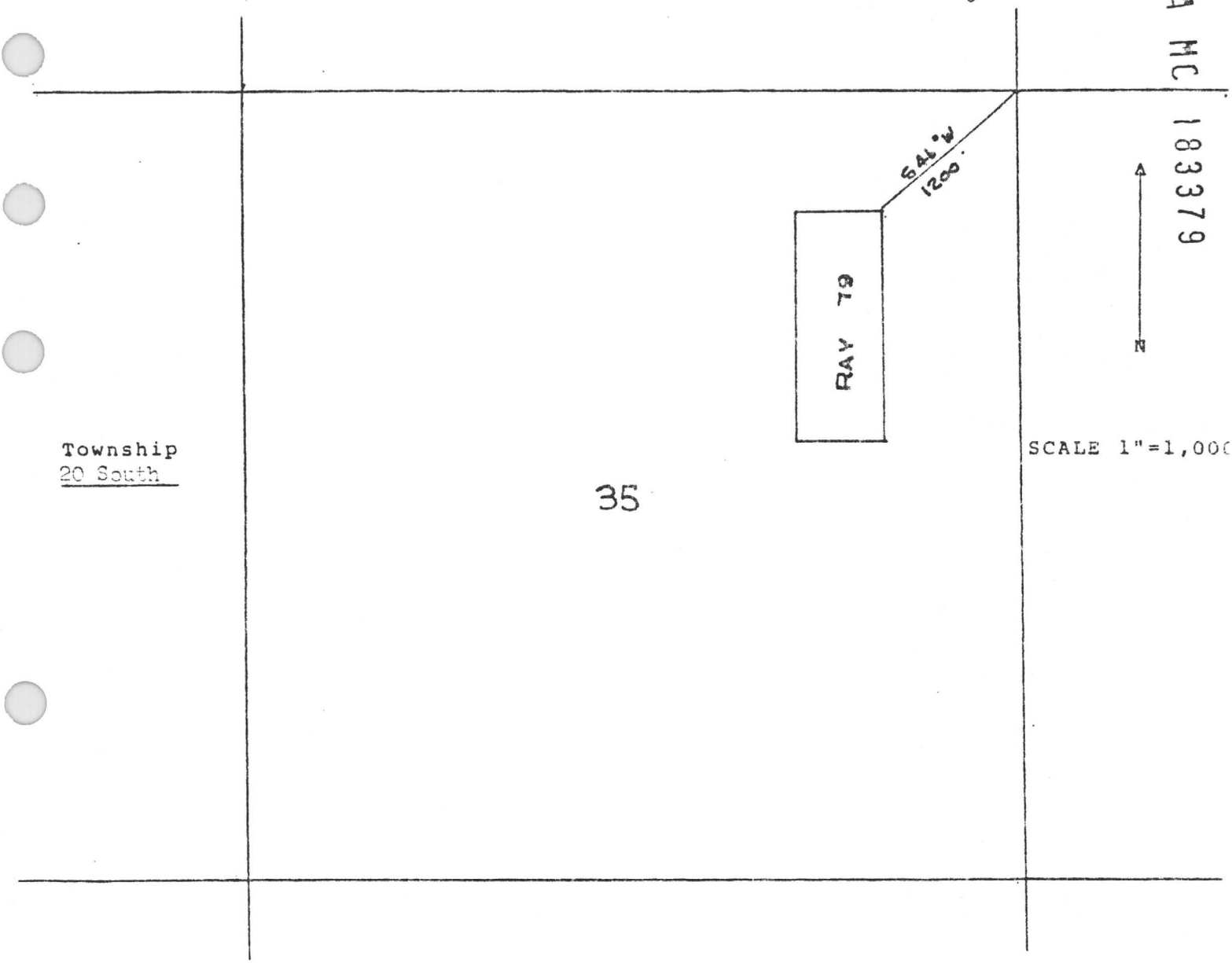

The bearings and distances between the corners of this claim are as follows:

Beginning at the N.E. Corner, a 2" X 2" monument, which is the Location Corner of this Claim; thence S., a distance of 1,500 feet to the S.E. Corner, a 2" X 2" monument; thence W. a distance of 600 feet to the S.W. Corner; a 2" X 2" monument; thence N., a distance of 1,500 feet to the N.W. Corner, a 2" X 2" monument; thence E. a distance of 600 feet to the point of beginning. The N.E. Corner of the claim bears S. 46 W., a distance of 1,200 feet from the (Quarter) Section Corner, common to Sections 35 and 36, Township 20 S., Range 22 E., G&SRB&M.

BK 1363 PAGE 408 BK 1600 PAGE 575

905

A MC 183380

Ray # 80

NOTICE OF LOCATION
(Lode)

NOTICE IS HEREBY GIVEN that the RAY #80 lode mining claim was located by R.A. HAMILTON, Agent, whose address is P.O. Box 5843, Tucson, Arizona 85703, on June 1, 19 82.

This claim is 1,500 feet in length along the vein or deposit of mineral-bearing rock in place and 600 feet in width (300 feet on either side of the center line of the claim), forming a claim in the shape of a parallelogram. The general course of the claim is North-South. This notice is posted at the North-West corner of the claim, which location monument is in Section 35, Township 20 South, Range 22 East, G&SRB&M.

The claim is situated in the Tombstone Mining District approximately 4.7 miles South of Tombstone 1 and falls within the N.E. 1/4 2 of Section(s) 35, Township 20 South, Range 22 East, G&SRB&M, Cochise County, Arizona.

The North-West Corner of this claim lies 1,200 feet on a bearing of S. 46° W. from the North-East Corner of Section 35, Township 20 South, Range 22 East, G&SRB&M.

R.A. Hamilton AGENT
Locator

RECEIVED
B.L.M. ALL STATE OFFICE
AUG 20 11 53 AM '82
PHOENIX, ARIZONA

STATE OF ARIZONA
COUNTY OF COCHISE] SS.

WITNESS MY HAND AND OFFICIAL SEAL
CHRISTINE RHODES, COUNTY RECORDER

DEPUTY

INDEXED | PHOTOSTAT CONTROLLED | SLOTTED

I HEREBY CERTIFY THAT THE WITHIN INSTRUMENT WAS FILED AND RECORDED AT REQUEST OF:

FEE $ $3.00 Alanco

DRAFT

DATE JUN 28 '82 3 30 PM

DOCKET 1600 PAGE 576 577 NO 12125

DKT 1600 PAGE 576

) MILL SITE

Cochise County, Arizona

Range 22 East

Ray # 80

906

A MC 183380

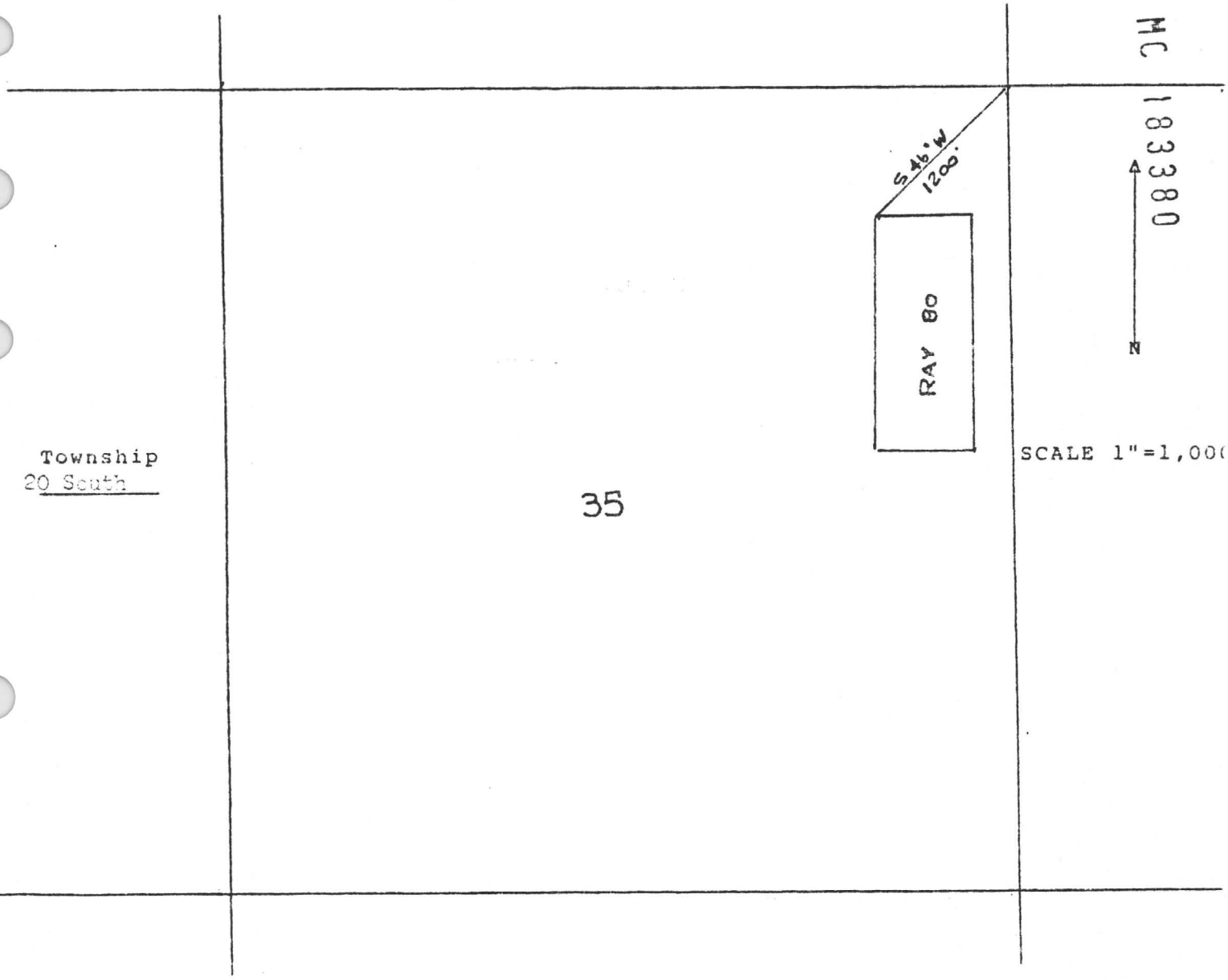

The bearings and distances between the corners of this claim are as follows:

Beginning at the N.W. Corner, a 2" X 2" monument, which is the Location Corner of this Claim; thence E., a distance of 600 feet to the N.E. Corner, a 2" X 2" monument; thence S. a distance of 1,500 feet to the S.E. Corner; a 2" X 2" monument; thence W., a distance of 600 feet to the S.W. Corner, a 2" X 2" monument; thence N. a distance of 1,500 feet to the point of beginning. The N.W. Corner of the claim bears S. 46° W., a distance of 1,200 feet from the (Quarter) Section Corner, common to Sections 35 and 36, Township 20 S., Range 22 E., G&SRB&M.

BK 1363 PAGE 410 BK 1600 PAGE 577

907

Ray # 81

A MC 183381

NOTICE OF LOCATION
(Lode)

NOTICE IS HEREBY GIVEN that the RAY #81 lode mining claim was located by R.A. HAMILTON, Agent, whose address is P.O. Box 5843, Tucson, Arizona 85703, on June 1, 1982.

This claim is 1,500 feet in length along the vein or deposit of mineral-bearing rock in place and 600 feet in width (300 feet on either side of the center line of the claim), forming a claim in the shape of a parallelogram. The general course of the claim is North-South. This notice is posted at the North-West corner of the claim, which location monument is in Section 35, Township 20 South, Range 22 East, G&SRB&M.

The claim is situated in the Tombstone Mining District approximately 4.7 miles South of Tombstone 1 and falls within the N.E. 1/4 2 of Section(s) 35, Township 20 South, Range 22 East, G&SRB&M, Cochise County, Arizona.

The North-West Corner of this claim lies 880 feet on a bearing of S. 16° W. from the North-East Corner of Section 35, Township 20 South, Range 22 East, G&SRB&M.

COUNTY OF COCHISE ARIZONA

B.L.M. ... OFFICE
AUG 27 ... AM '82
... ARIZONA

OF ARIZONA] SS.
UNTY OF COCHISE]

I HEREBY CERTIFY THAT THE WITHIN INSTRUMENT WAS FILED AND RECORDED AT REQUEST OF:

R.A. Hamilton AGENT
Locator

ESS MY HAND AND OFFICIAL SEAL
STINE RHODES, COUNTY RECORDER

FEE $ $3.00

Alanco

DEPUTY

DRAFT

JUN 28 '82 3 30 PM

DATE

1600

DOCKET

PAGE 578 NO 12126

578

DKT. 1600 PAGE 578

MILL SITE

Cochise County, Arizona

Range 22 East

Ray #81

908

A MC 183381

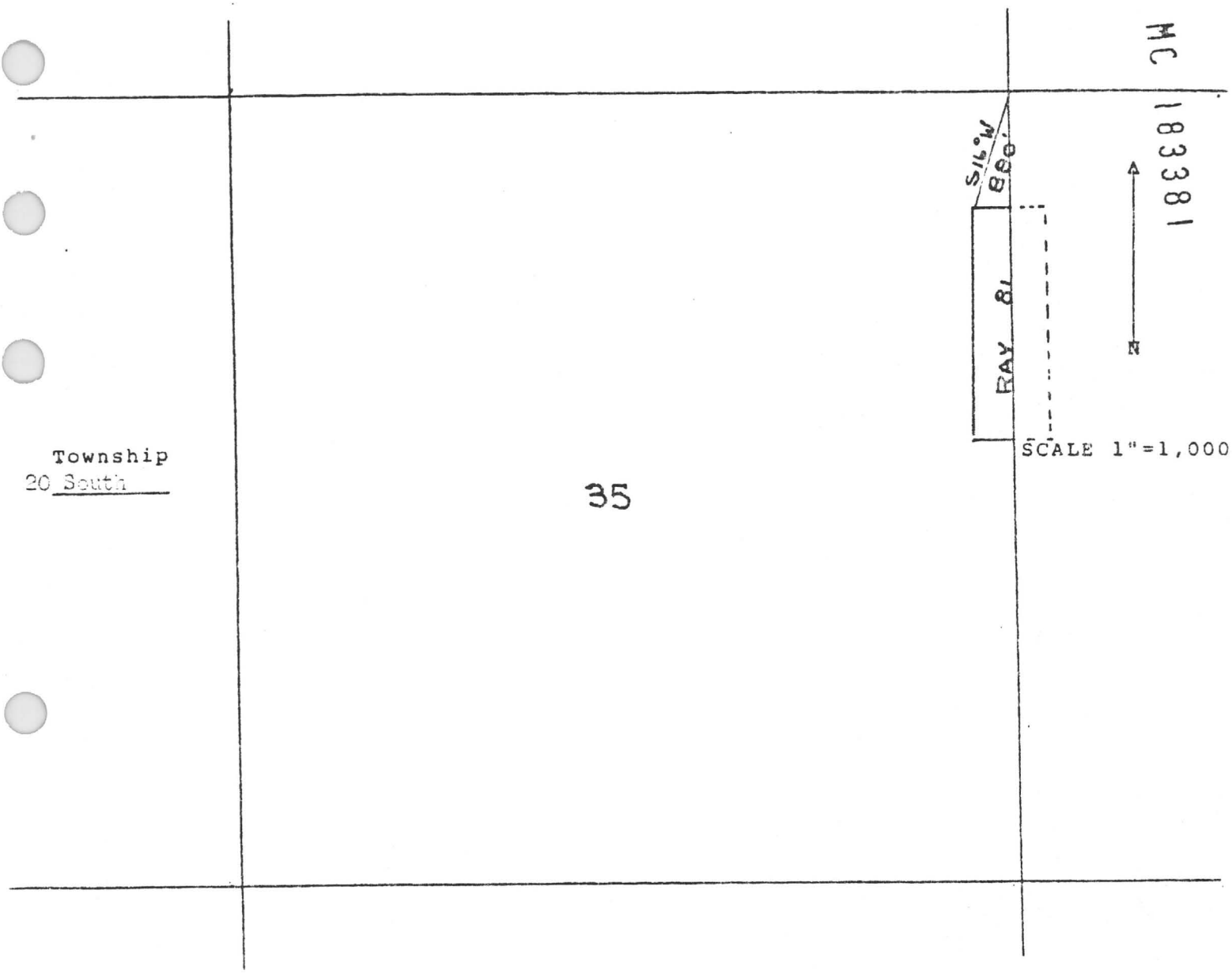

The bearings and distances between the corners of this claim are as follows:

Beginning at the N.W. Corner, a 2" X 2" monument, which is the Location Corner of this Claim; thence E., a distance of 600 feet to the N.E. Corner, a 2" X 2" monument; thence S. a distance of 1,500 feet to the S.E. Corner; a 2" X 2" monument; thence W., a distance of 600 feet to the S.W. Corner, a 2" X 2" monument; thence N. a distance of 1,500 feet to the point of beginning. The N.W. Corner of the claim bears S. 16° W., a distance of 800 feet from the (Quarter) Section Corner, common to Sections 35 and 36, Township 20 S., Range 22 E., G&SRB&M.

BK 1363 PAGE 412 BK 1600 PAGE 579

Ray #82 909

A MC 183382

NOTICE OF LOCATION
(Lode)

NOTICE IS HEREBY GIVEN that the RAY #82 lode mining claim was located by R.A. HAMILTON, Agent, whose address is P.O. Box 5843, Tucson, Arizona 85703, on June 1, 1982.

This claim is 1,500 feet in length along the vein or deposit of mineral-bearing rock in place and 600 feet in width (300 feet on either side of the center line of the claim), forming a claim in the shape of a parallelogram. The general course of the claim is North-South. This notice is posted at the South-West corner of the claim, which location monument is in Section 35, Township 20 South, Range 22 East, G&SRB&M.

The claim is situated in the Tombstone Mining District approximately 3.7 miles South of Tombstone 1 and falls within the N.E. 1/4 and S.E. 1/4 2 of Section(s) 35 and 26, Township 20 South, Range 22 East, G&SRB&M, Cochise County, Arizona.

The South-West Corner of this claim lies 880 feet on a bearing of S. 16° W. from the North-East Corner of Section 35, Township 20 South, Range 22 East, G&SRB&M.

RECEIVED
B.L.M. ARIZONA STATE OFFICE
AUG 20 11 53 AM '82
TUCSON, ARIZONA

R.A. Hamilton AGENT
Locator

STATE OF ARIZONA
COUNTY OF COCHISE] SS.

WITNESS MY HAND AND OFFICIAL SEAL
CHRISTINE RHODES, COUNTY RECORDER
[signature] DEPUTY

I HEREBY CERTIFY THAT THE WITHIN INSTRUMENT WAS FILED AND RECORDED AT REQUEST OF
FEE $ $3.00
DRAFT
DATE JUN 28 '82 -3 30 PM
DOCKET 1600 PAGE 580/581 NO 12127

Alanco

DKT 1600 PAGE 580

INDEXED | DIGITIZED | CHECKED | MAILED
1) MM | AR
PM

MILL SITE

Cochise County, Arizona

Range 22 East

Ray #82

916

A MC 183382

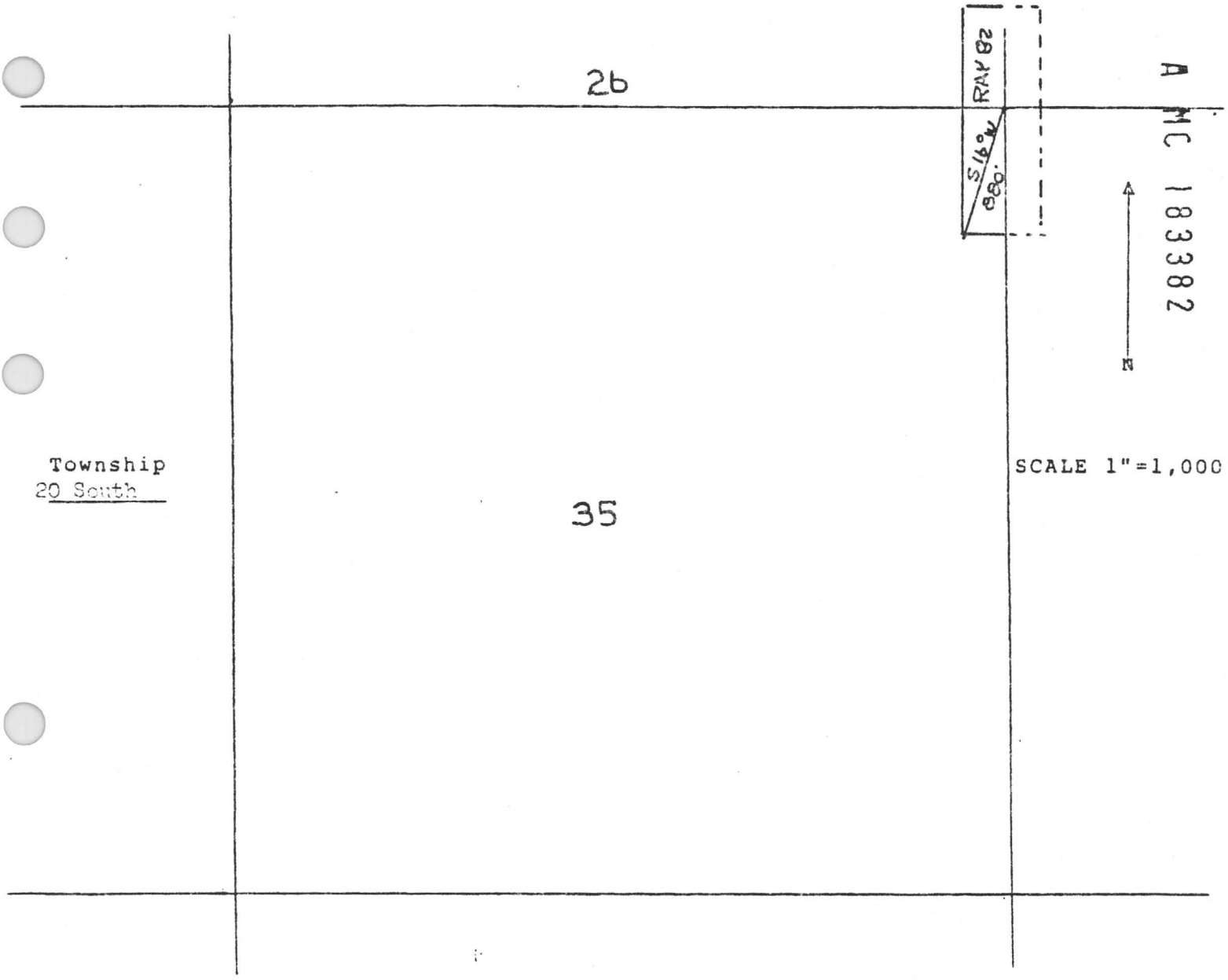

The bearings and distances between the corners of this claim are as follows:

Beginning at the S.W. Corner, a 2" X 2" monument, which is the Location Corner of this Claim; thence N., a distance of 1,500 feet to the N.W. Corner, a 2" X 2" monument; thence E. a distance of 600 feet to the N.E. Corner; a 2" X 2" monument; thence S., a distance of 1,500 feet to the S.E. Corner, a 2" X 2" monument; thence W. a distance of 600 feet to the point of beginning. The S.W. Corner of the claim bears S. 16° W., a distance of 880 feet from the (Quarter) Section Corner, common to Sections 25 and 36, Township 20 S., Range 22 E., G&SRB&M.

DKT 1363 PAGE 414

DKT 1600 PAGE 581

Ray # 83

911

A MC 183383

NOTICE OF LOCATION
(Lode)

NOTICE IS HEREBY GIVEN that the RAY #83 lode mining claim was located by R.A. HAMILTON, Agent, whose address is P.O. Box 5840, Tucson, Arizona 85703, on June 1, 19 82.

This claim is 1,500 feet in length along the vein or deposit of mineral-bearing rock in place and 600 feet in width (300 feet on either side of the center line of the claim), forming a claim in the shape of a parallelogram. The general course of the claim is North-South. This notice is posted at the South-West corner of the claim, which location monument is in Section 35, Township 20 South, Range 22 East, G&SRB&M.

The claim is situated in the Tombstone Mining District approximately 3.7 miles South of Tombstone 1 and falls within the N.E. 1/4 and S.E. 1/4 2 of Section(s) 35 and 26, Township 20 South, Range 22 East, G&SRB&M, Cochise County, Arizona.

The South-West Corner of this claim lies 1,200 feet on a bearing of S. 40° W. from the North-East Corner of Section 35, Township 20 South, Range 22 East G&SRB&M.

RECEIVED
B.L.M. STATE OFFICE
AUG 20 11 53 AM '82
PHOENIX, ARIZONA

R.A. Hamilton, Agent
Locator

STATE OF ARIZONA
COUNTY OF COCHISE] SS.

I HEREBY CERTIFY THAT THE WITHIN INSTRUMENT WAS FILED AND RECORDED AT REQUEST OF Alamco

WITNESS MY HAND AND OFFICIAL SEAL
CHRISTINE RHODES, COUNTY RECORDER

FEE $ $3.00

DEPUTY

DRAFT

JUN 28 '82 -3 30 PM

DATE

INDEXED | PHOTOSTAT COMPARED | DELIVERED

DOCKET 1600 PAGE 582-583 NO 12123

DKT 1600 PAGE 582

) MILL SITE

Cochise County, Arizona

Range 22 East

Ray # 83

912

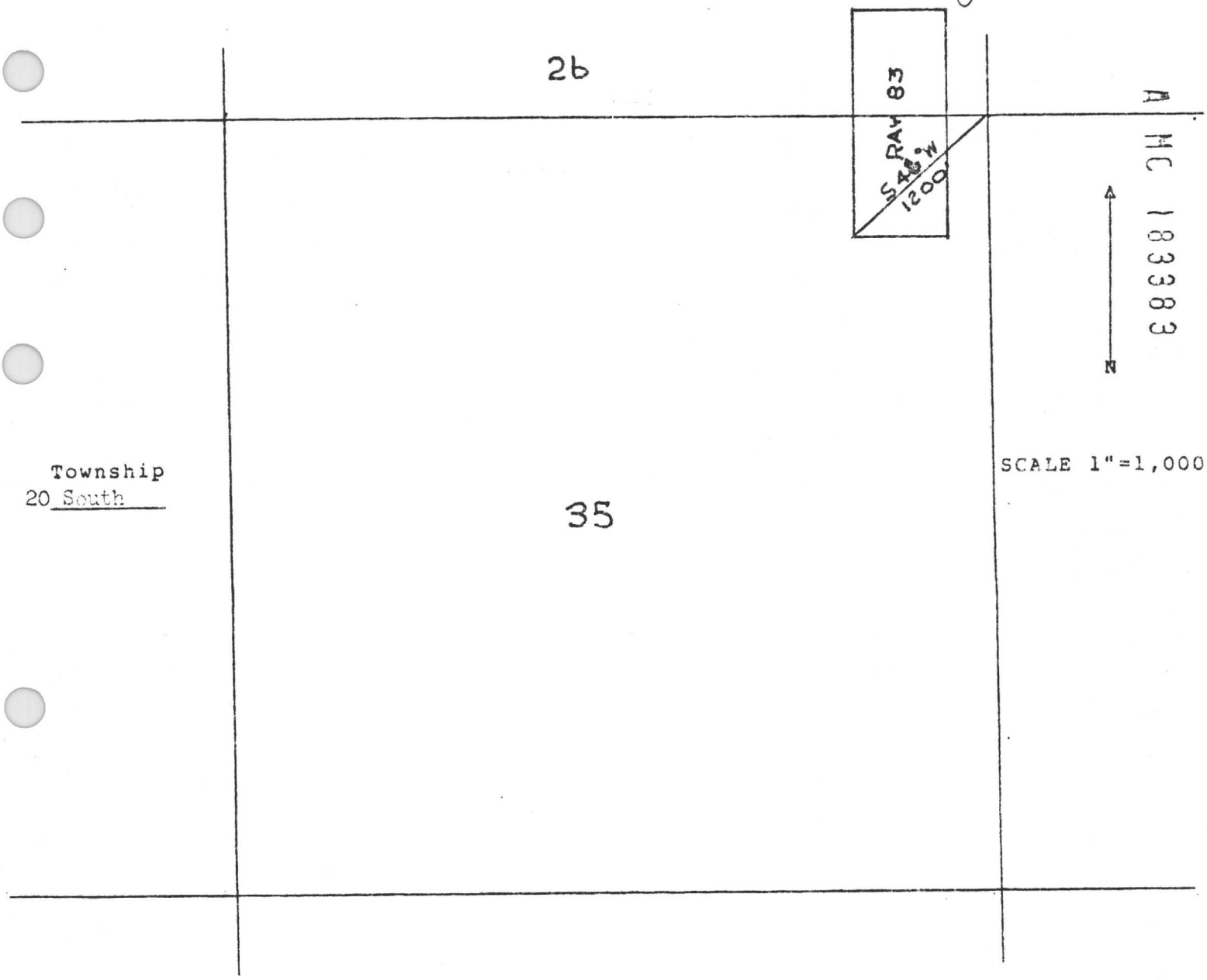

Township
20 South

A HC 183383

The bearings and distances between the corners of this claim are as follows:

Beginning at the S.W. Corner, a 2" X 2" monument, which is the Location Corner of this Claim; thence N., a distance of 1,500 feet to the N.W. Corner, a 2" X 2" monument; thence E. a distance of 600 feet to the N.E. Corner; a 2" X 2" monument; thence S., a distance of 1,500 feet to the S.E. Corner, a 2" X 2" monument; thence W. a distance of 600 feet to the point of beginning. The S.W. Corner of the claim bears S. 48° W., a distance of 1,200 feet from the (Quarter) Section Corner, common to Sections 35 and 36, Township 20 S., Range 22 E., G&SRB&M.

Ray # 84

913

A MC 183384

NOTICE OF LOCATION
(Lode)

NOTICE IS HEREBY GIVEN that the RAY #84 lode mining claim was located by R.A. HAMILTON, Agent, whose address is P.O. Box 5843, Tucson, Arizona 85703, on June 1, 19 82.

This claim is 1,500 feet in length along the vein or deposit of mineral-bearing rock in place and 600 feet in width (300 feet on either side of the center line of the claim), forming a claim in the shape of a parallelogram. The general course of the claim is North-South. This notice is posted at the South-East corner of the claim, which location monument is in Section 35, Township 20 South, Range 22 East, G&SRB&M.

The claim is situated in the Tombstone Mining District approximately 3.7 miles South of Tombstone 1 and falls within the N.E. 1/4 and S.E. 1/4 2 of Section(s) 35 and 26, Township 20 South, Range 22 East, G&SRB&M, Cochise County, Arizona.

The South-East Corner of this claim lies 1,200 feet on a bearing of S. 46° W. from the North-East Corner of Section 35, Township 20 South, Range 22 East, G&SRB&M.

R.A. Hamilton AGENT
Locator

STATE OF ARIZONA
COUNTY OF COCHISE] SS.

WITNESS MY HAND AND OFFICIAL SEAL
CHRISTINE RHODES, COUNTY RECORDER

DEPUTY

INDEXED | PROOFED | SLOTTED

I HEREBY CERTIFY THAT THE WITHIN INSTRUMENT WAS FILED AND RECORDED AT REQUEST OF

FEE $ $3.00 Alanco

DRAFT

JUN 28 '82 -3 30 PM

DOCKET 1600 PAGE 584 585 NO 12129

DKT 1600 PAGE 584

COUNTY OF COCHISE ARIZONA

) MILL SITE

Cochise County, Arizona

Range 22 East

Ray #84

914

A MC 183384

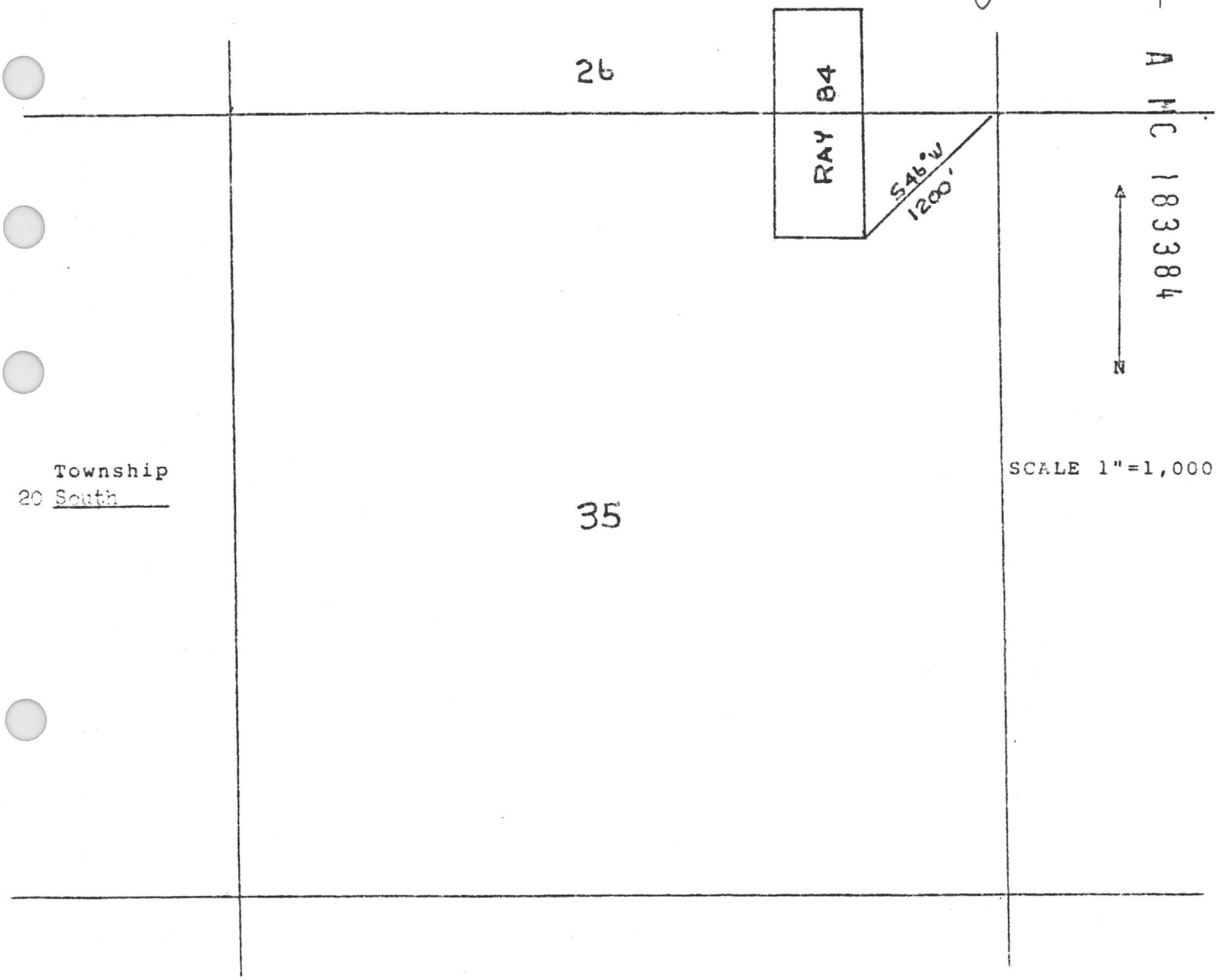

Township
20 South

SCALE 1"=1,000

The bearings and distances between the corners of this claim are as follows:

Beginning at the S.E. Corner, a 2" X 2" monument, which is the Location Corner of this Claim; thence W., a distance of 600 feet to the S.W. Corner, a 2" X 2" monument; thence N. a distance of 1,500 feet to the N.W. Corner; a 2" X 2" monument; thence E., a distance of 600 feet to the N.E. Corner, a 2" X 2" monument; thence S. a distance of 1,500 feet to the point of beginning. The S.E. Corner of the claim bears S. 46° W., a distance of 1,200 feet from the (Quarter) Section Corner, common to Sections 35 and 36, Township 20 S., Range 22 E., G&SRB&M.

BK 1363 PG 418 BK 1600 PAGE 585

Ray # 85

915

A MC 183385

NOTICE OF LOCATION
(Lode)

NOTICE IS HEREBY GIVEN that the RAY #85 lode mining claim was located by R.A. HAMILTON, Agent, whose address is P.O. Box 5843, Tucson, Arizona 85703, on June 1, 1982.

This claim is 1,500 feet in length along the vein or deposit of mineral-bearing rock in place and 600 feet in width (300 feet on either side of the center line of the claim), forming a claim in the shape of a parallelogram. The general course of the claim is North-South. This notice is posted at the South-West corner of the claim, which location monument is in Section 35, Township 20 South, Range 22 East, G&SRB&M.

The claim is situated in the Tombstone Mining District approximately 3.7 miles South of Tombstone 1 and falls within the N.E. 1/4 and S.E. 1/4 2 of Section(s) 35 and 26, Township 20 South, Range 22 East, G&SRB&M, Cochise County, Arizona.

The South-West Corner of this claim lies 2,200 feet on a bearing of S. 68° W. from the North-East Corner of Section 35, Township 20 South, Range 22 East, G&SRB&M.

R.A. Hamilton Agent

RECEIVED
B.L.M. ... STATE OFFICE
AUG 20 11 53 AM '82
PHOENIX, ARIZONA

STATE OF ARIZONA
COUNTY OF COCHISE] SS.

WITNESS MY HAND AND OFFICIAL SEAL
CHRISTINE RHODES, COUNTY RECORDER

DEPUTY

I HEREBY CERTIFY THAT THE WITHIN INSTRUMENT WAS FILED AND RECORDED AT REQUEST OF

FEE $ $3.00

DRAFT

Alanco

JUN 28 '82 -3 30 PM

DATE

DOCKET 1600 PAGE 586 NO 12130

587

INDEXED	PROTECTION COMPARED	BLOTTED
D M M		

DKT 1600 PAGE 586

) MILL SITE

Cochise County, Arizona

Range 22 East

Ray # 85

916

A MC 183385

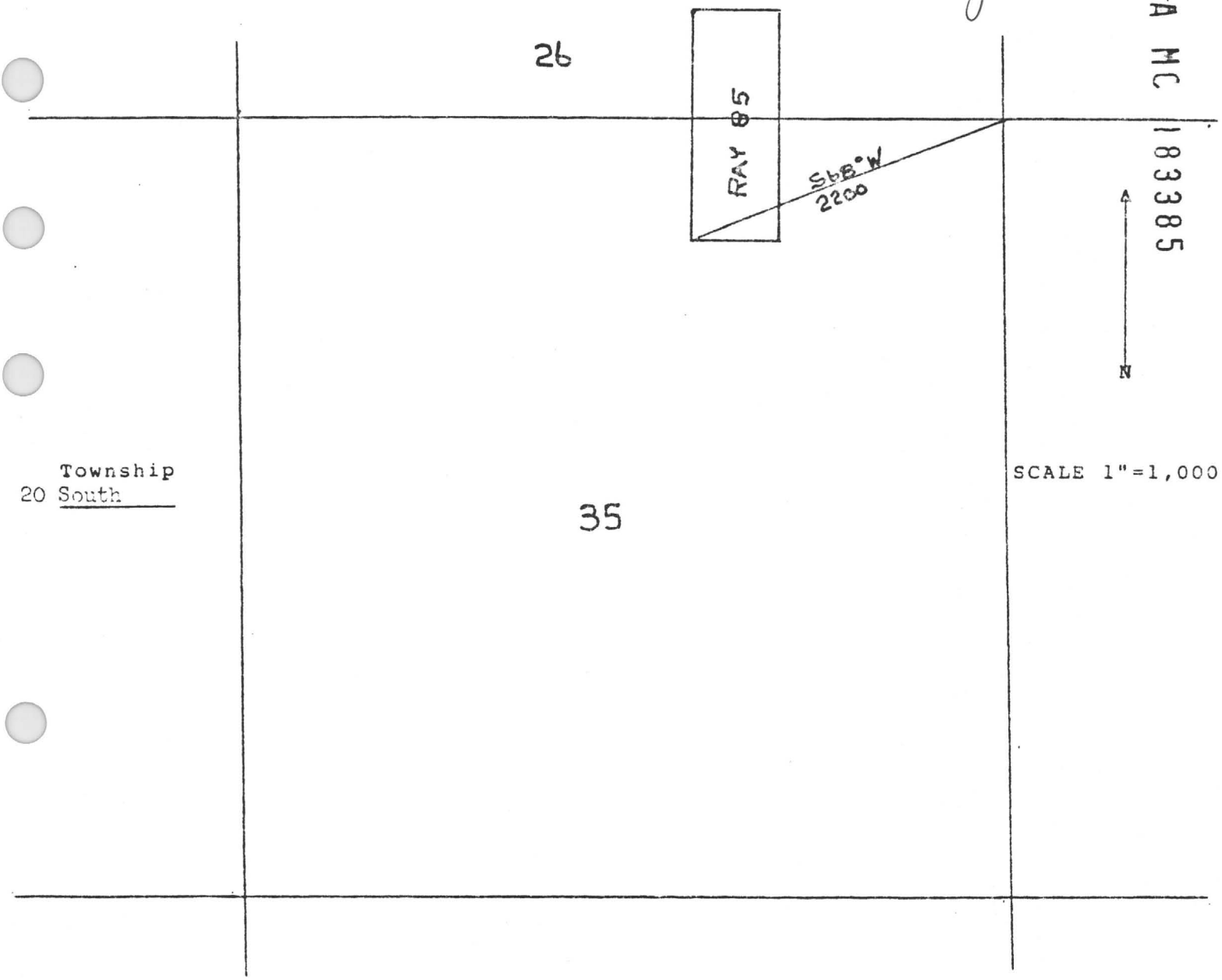

The bearings and distances between the corners of this claim are as follows:

Beginning at the S.W. Corner, a 2" X 2" monument, which is the Location Corner of this Claim; thence N., a distance of 1,500 feet to the N.W. Corner, a 2" X 2" monument; thence E. a distance of 600 feet to the N.E. Corner; a 2" X 2" monument; thence S., a distance of 1,500 feet to the S.E. Corner, a 2" X 2" monument; thence W. a distance of 600 feet to the point of beginning. The S.W. Corner of the claim bears S. 68° W., a distance of 2,200 feet from the (Quarter) Section Corner, common to Sections 35 and 36, Township 20 S., Range 22 E., G&SRB&M.

BKT 1600 PAGE 587

BKT 1363 PAGE 420

Ray # 86

917

A MC 183386

NOTICE OF LOCATION
(Lode)

NOTICE IS HEREBY GIVEN that the RAY #86 lode mining claim was located by R.A. HAMILTON, Agent, whose address is P.O. Box 5843, Tucson, Arizona 85703, on June 1, 1982.

This claim is 1,500 feet in length along the vein or deposit of mineral-bearing rock in place and 600 feet in width (300 feet on either side of the center line of the claim), forming a claim in the shape of a parallelogram. The general course of the claim is North-South. This notice is posted at the South-East corner of the claim, which location monument is in Section 35, Township 20 South, Range 22 East, G&SRB&M.

The claim is situated in the Tombstone Mining District approximately 3.7 miles South of Tombstone 1 and falls within the N.E. 1/4, N.W. 1/4, S.E. 1/4 & S.W. 1/4 2 of Section(s) 35 and 26, Township 20 South, Range 22 East, G&SRB&M, Cochise County, Arizona.

The South-East Corner of this claim lies 2,200 feet on a bearing of S. 68° W. from the North-East Corner of Section 35, Township 20 South, Range 22 East, G&SRB&M.

RECEIVED
B.L.M. STATE OFFICE
AUG 27 11 53 AM '82
SERIAL ARIZONA

R.A. Hamilton Agent
Locator

STATE OF ARIZONA
COUNTY OF COCHISE] SS.

WITNESS MY HAND AND OFFICIAL SEAL
CHRISTINE RHODES, COUNTY RECORDER

DEPUTY

INDEXED | PROOFS CHECKED | BLOTTED

I HEREBY CERTIFY THAT THE WITHIN INSTRUMENT WAS FILED AND RECORDED AT REQUEST OF

FEE $ $3.00 Alanco

DRAFT JUN 28 '82 - 3 30 PM

DATE

DOCKET 1600 PAGE 588 589 NO 12131

DKT 1600 PAGE 588

) MILL SITE

Cochise County, Arizona

Ray # 86

918

Range 22 East

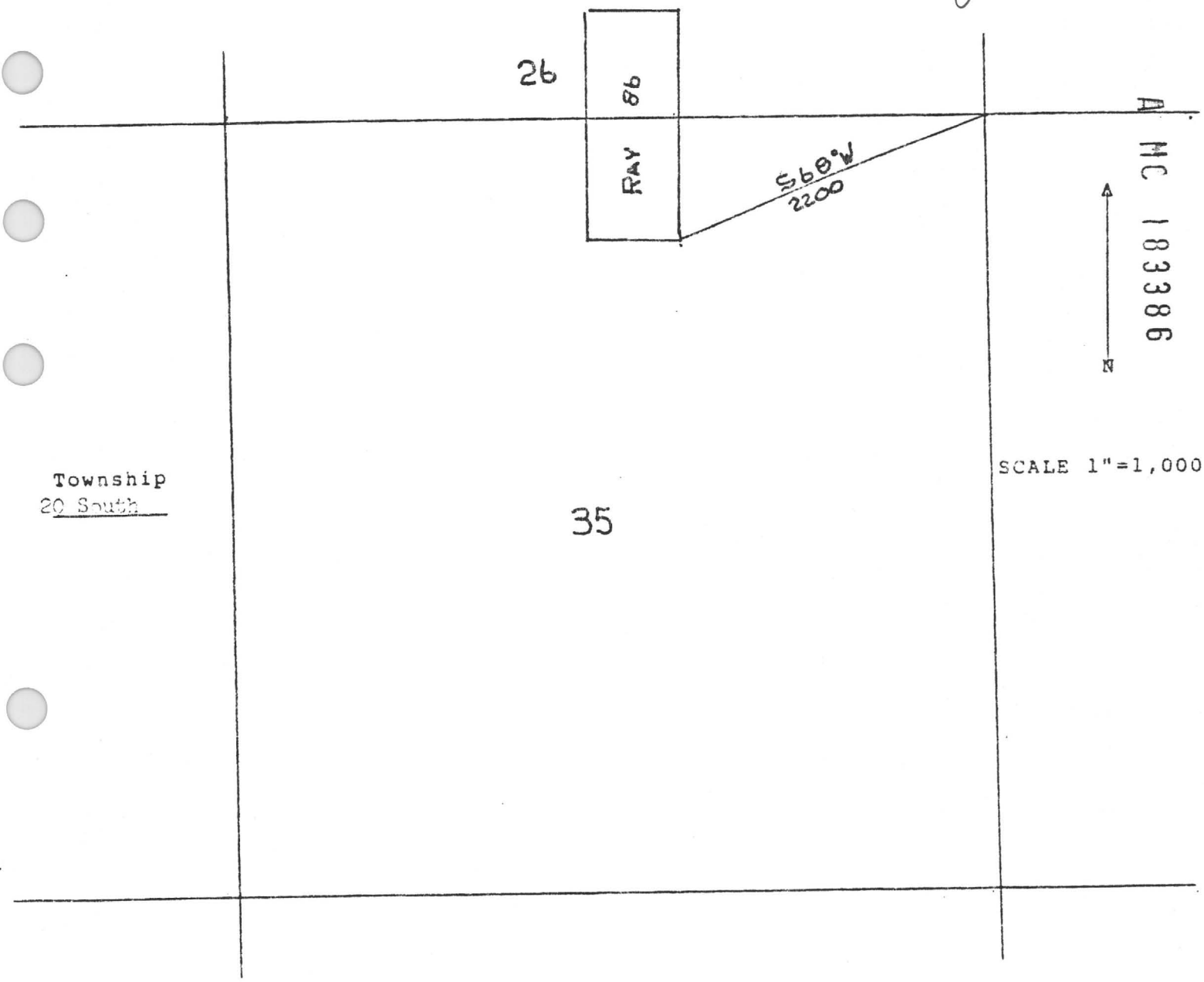

A HC 183386

The bearings and distances between the corners of this claim are as follows:

Beginning at the S.E. Corner, a 2" X 2" monument, which is the Location Corner of this Claim; thence W., a distance of 600 feet to the S.W. Corner, a 2" X 2" monument; thence N. a distance of 1,500 feet to the N.W. Corner; a 2" X 2" monument; thence E., a distance of 600 feet to the N.E. Corner, a 2" X 2" monument; thence S. a distance of 1,500 feet to the point of beginning. The S.E. Corner of the claim bears S. 68° W., a distance of 2,200 feet from the (Quarter) Section Corner, common to Sections 35 and 36, Township 20 S., Range 22 E., G&SRB&M.

BK 1600 PAGE 589

BK 1363 PAGE 422

Ray # 87

919

A MC 183387

NOTICE OF LOCATION
(Lode)

NOTICE IS HEREBY GIVEN that the RAY #87 lode mining claim was located by R.A. HAMILTON, Agent, whose address is P.O. Box 5843, Tucson, Arizona 85703, on June 1, 1982.

This claim is 1,500 feet in length along the vein or deposit of mineral-bearing rock in place and 600 feet in width (300 feet on either side of the center line of the claim), forming a claim in the shape of a parallelogram. The general course of the claim is North-South. This notice is posted at the South-West corner of the claim, which location monument is in Section 35, Township 20 South, Range 22 East, G&SRB&M.

The claim is situated in the Tombstone Mining District approximately 3.7 miles South of Tombstone 1 and falls within the N.W. 1/4 and S.W. 1/4 2 of Section(s) 35 and 26, Township 20 South, Range 22 East, G&SRB&M, Cochise County, Arizona.

The South-West Corner of this claim lies 2,150 feet on a bearing of S. 69° E. from the North-West Corner of Section 35, Township 20 South, Range 22 East, G&SRB&M.

COUNTY OF COCHISE ARIZONA

R.A. Hamilton AGENT
Locator

B.L.M. RECEIVED
AUG 20 11 53 AM '82
PHOENIX, ARIZONA
STATE OFFICE

STATE OF ARIZONA
COUNTY OF COCHISE] SS.

WITNESS MY HAND AND OFFICIAL SEAL
CHRISTINE RHODES, COUNTY RECORDER

DEPUTY

INDEXED | PHOTOSTAT. COMPARED | PLOTTED

I HEREBY CERTIFY THAT THE WITHIN INSTRUMENT WAS FILED AND RECORDED AT REQUEST OF

FEE $ $3.00 Alanco

DRAFT

JUN 28 '82 3 30 PM

DOCKET 1600 PAGE 590 NO 12132

591

DKT 1600 PAGE 590

MILL SITE

Cochise County, Arizona

Ray # 87

G20

A MC 183387

Range 22 East

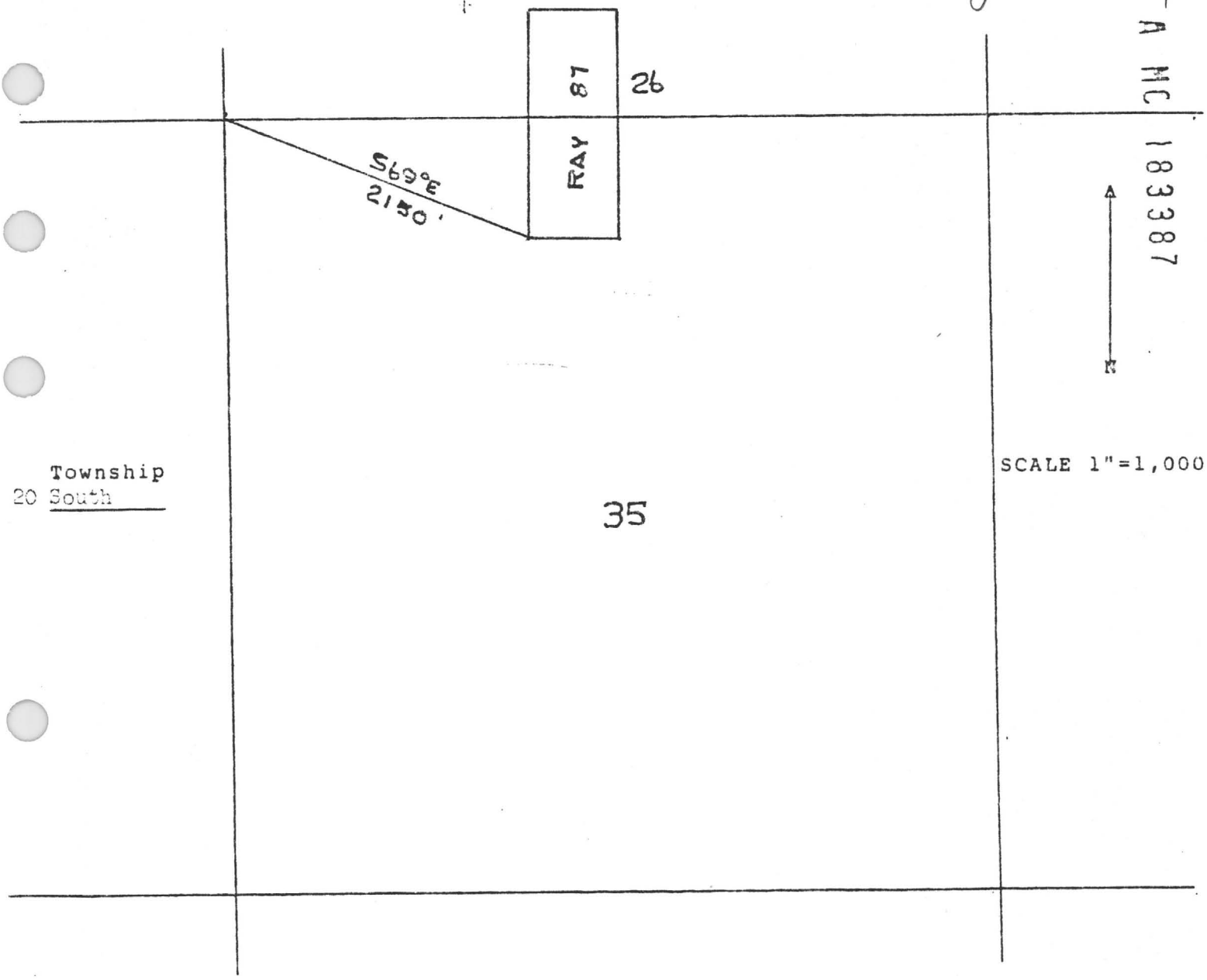

The bearings and distances between the corners of this claim are as follows:

Beginning at the S.W. Corner, a 2" X 2" monument, which is the Location Corner of this Claim; thence N., a distance of 1,500 feet to the N.W. Corner, a 2" X 2" monument; thence E. a distance of 600 feet to the N.E. Corner; a 2" X 2" monument; thence S., a distance of 1,500 feet to the S.E. Corner, a 2" X 2" monument; thence W. a distance of 600 feet to the point of beginning. The S.W. Corner of the claim bears S. 69° E., a distance of 2,150 feet from the (Quarter) Section Corner, common to Sections 34 and 35, Township 20 S., Range 22 E., G&SRB&M.

BK 1363 PAGE 424

BK 1600 PAGE 591

Ray #88 921

A MC 183388

NOTICE OF LOCATION
(Lode)

NOTICE IS HEREBY GIVEN that the RAY #88 lode mining claim was located by R.A. HAMILTON, Agent, whose address is P.O. Box 5843, Tucson, Arizona 85703, on June 1, 19 82.

This claim is 1,500 feet in length along the vein or deposit of mineral-bearing rock in place and 600 feet in width (300 feet on either side of the center line of the claim), forming a claim in the shape of a parallelogram. The general course of the claim is North-South. This notice is posted at the South-East corner of the claim, which location monument is in Section 35, Township 20 South, Range 22 East, G&SRB&M.

The claim is situated in the Tombstone Mining District approximately 3.7 miles South of Tombstone 1 and falls within the N.W. 1/4 and S.W. 1/4 2 of Section(s) 35 and 26, Township 20 South, Range 22 East, G&SRB&M, Cochise County, Arizona.

The South-East Corner of this claim lies 2,150 feet on a bearing of S. 69° E. from the North-West Corner of Section 35, Township 20 South, Range 22 East, G&SRB&M.

RECEIVED B.L.M. ARIZONA STATE OFFICE AUG 20 11 54 AM '82 PHOENIX, ARIZONA

R.A. Hamilton AGENT
Locator

STATE OF ARIZONA
COUNTY OF COCHISE] SS.

WITNESS MY HAND AND OFFICIAL SEAL
CHRISTINE RHODES, COUNTY RECORDER

DEPUTY

I HEREBY CERTIFY THAT THE WITHIN INSTRUMENT WAS FILED AND RECORDED AT REQUEST OF

FEE $ $3.00

Alanco

DRAFT

JUN 28 '82 -3 30 PM

DOCKET 1600 PAGE 592 NO 12133

DKT 1600 PAGE 592

INDEXED | PRINCIPAL CONTRACTED | SLOTTED

) MILL SITE

Cochise County, Arizona

Ray #88 92

Range 22 East

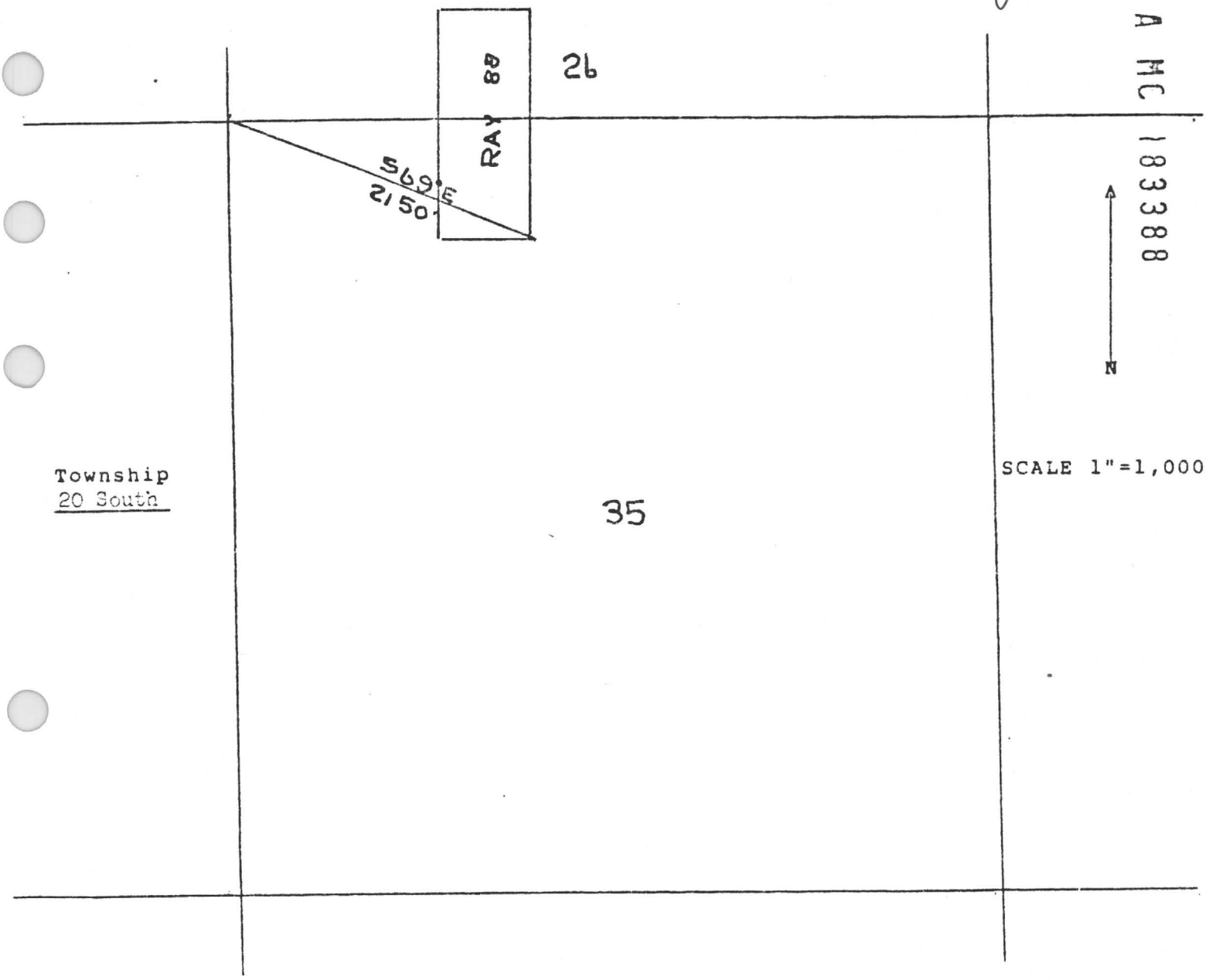

A MC 183388

The bearings and distances between the corners of this claim are as follows:

Beginning at the S.E. Corner, a 2" X 2" monument, which is the Location Corner of this Claim; thence W., a distance of 600 feet to the S.W. Corner, a 2" X 2" monument; thence N. a distance of 1,500 feet to the N.W. Corner; a 2" X 2" monument; thence E., a distance of 600 feet to the N.E. Corner, a 2" X 2" monument; thence S. a distance of 1,500 feet to the point of beginning. The S.E. Corner of the claim bears S. 60° E., a distance of 2,150 feet from the (Quarter) Section Corner, common to Sections 34 and 35, Township 20 S., Range 22 E., G&SRB&M.

BK 1363 PAGE 426

BKT 1600 PAGE 593

Ray #89 923

A MC 183389

NOTICE OF LOCATION
(Lode)

NOTICE IS HEREBY GIVEN that the RAY #89 lode mining claim was located by R.A. HAMILTON, Agent, whose address is P.O. Box 5843, Tucson, Arizona 85703, on June 1, 19 82.

This claim is 1,500 feet in length along the vein or deposit of mineral-bearing rock in place and 600 feet in width (300 feet on either side of the center line of the claim), forming a claim in the shape of a parallelogram. The general course of the claim is North-South. This notice is posted at the South-West corner of the claim, which location monument is in Section 35, Township 20 South, Range 22 East, G&SRB&M.

The claim is situated in the Tombstone Mining District approximately 3.7 miles South of Tombstone 1 and falls within the N.W. 1/4 and S.W. 1/4 2 of Section(s) 35 and 26, Township 20 South, Range 22 East, G&SRB&M, Cochise County, Arizona.

The South-West Corner of this claim lies 1,160 feet on a bearing of S. 45° E. from the North-West Corner of Section 35, Township 20 South, Range 22 East, G&SRB&M.

COUNTY OF COCHISE ARIZONA

RECEIVED B.L.M. STATE OFFICE AUG 20 11 51 AM '82 TUCSON, ARIZONA

R.A. Hamilton AGENT
Locator

STATE OF ARIZONA
COUNTY OF COCHISE] SS.

WITNESS MY HAND AND OFFICIAL SEAL
CHRISTINE RHODES, COUNTY RECORDER

DEPUTY

INDEXED | PHOTOSTATIC COMPARED | SLOTTED

I HEREBY CERTIFY THAT THE WITHIN INSTRUMENT WAS FILED AND RECORDED AT REQUEST OF

FEE $ $3.00 Alanco

DRAFT JUN 28 '82 -3 30 PM

DATE

DOCKET 1600 PAGE 594 595 NO 12134

DKT 1600 PAGE 594

PLA[illegible] THE [illegible]) PLACER CLAIM
) MILL SITE

Cochise County, Arizona

Range 22 East

Ray # 89 G24

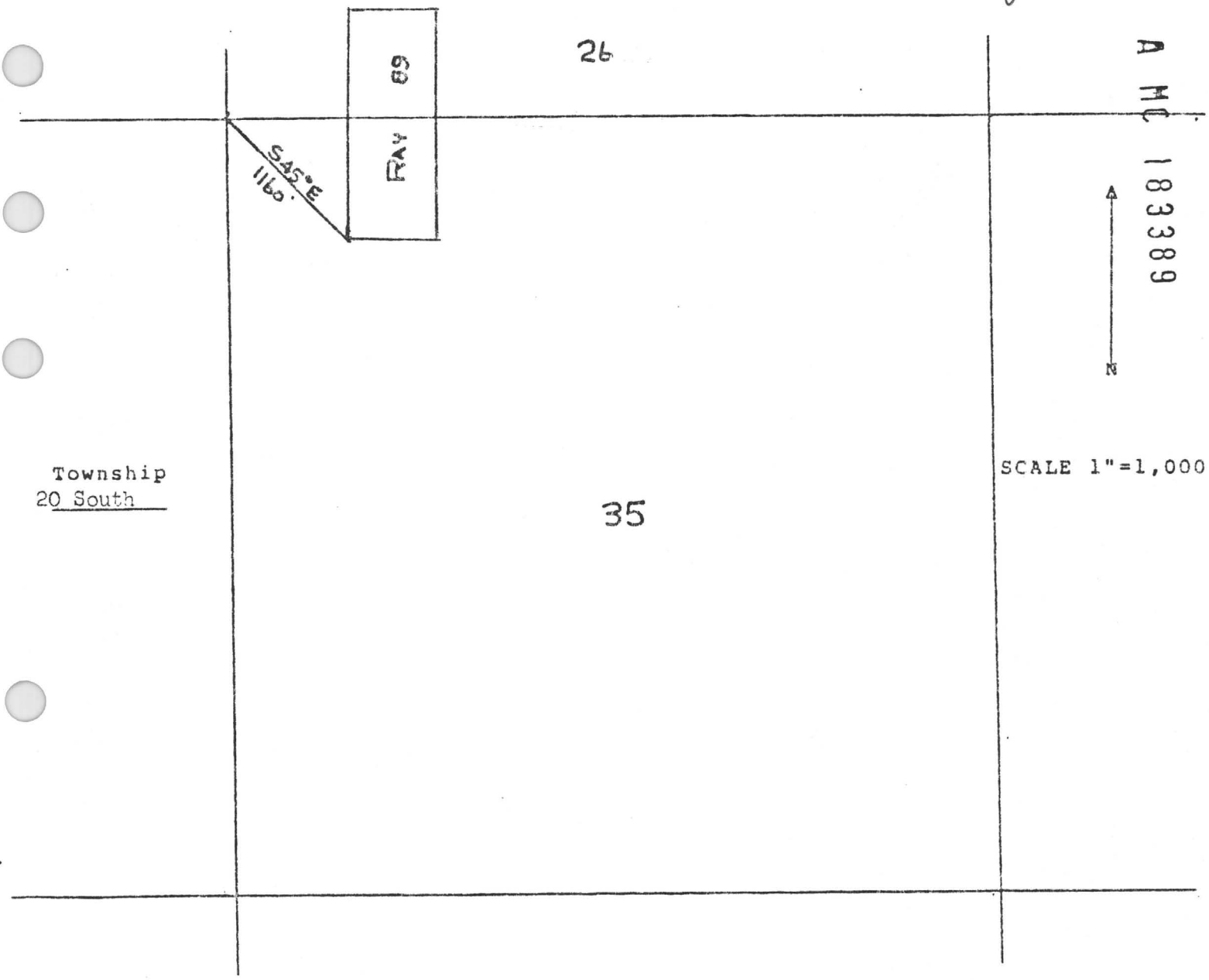

The bearings and distances between the corners of this claim are as follows:

Beginning at the S.W. Corner, a 2" X 2" monument, which is the Location Corner of this Claim; thence N., a distance of 1,500 feet to the N.W. Corner, a 2" X 2" monument; thence E. a distance of 600 feet to the N.E. Corner; a 2" X 2" monument; thence S., a distance of 1,500 feet to the S.E. Corner, a 2" X 2" monument; thence W. a distance of 600 feet to the point of beginning. The S.W. Corner of the claim bears S. 45° E., a distance of 1,160 feet from the (Quarter) Section Corner, common to Sections 34 and 35, Township 20 S., Range 22 E., G&SRB&M.

DKT 1600 PAGE 595

DKT 1363 PAGE 428

Ray #90 926

A MC 183390

NOTICE OF LOCATION
(Lode)

NOTICE IS HEREBY GIVEN that the RAY #90 lode mining claim was located by R.A. HAMILTON, Agent, whose address is P.O. Box 5843, Tucson, Arizona 85703, on June 1, 19 82.

This claim is 1,500 feet in length along the vein or deposit of mineral-bearing rock in place and 600 feet in width (300 feet on either side of the center line of the claim), forming a claim in the shape of a parallelogram. The general course of the claim is North-South. This notice is posted at the South-East corner of the claim, which location monument is in Section 35, Township 20 South, Range 22 East, G&SRB&M.

The claim is situated in the Tombstone Mining District approximately 3.7 miles South of Tombstone 1 and falls within the N.W. 1/4 and S.W. 1/4 2 of Section(s) 35 and 26, Township 20 South, Range 22 East, G&SRB&M, Cochise County, Arizona.

The South-East Corner of this claim lies 1,160 feet on a bearing of S. 45° E. from the North-West Corner of Section 35, Township 20 South, Range 22 East, G&SRB&M.

RECEIVED
B.L.M. STATE OFFICE
AUG 28 11 54 AM '82
PHOENIX, ARIZONA

R.A. Hamilton AGENT
Locator

STATE OF ARIZONA
COUNTY OF COCHISE } SS.

WITNESS MY HAND AND OFFICIAL SEAL
CHRISTINE RHODES, COUNTY RECORDER

DEPUTY

INDEXED | PHOTOSTAT. CHARGED | SLOTTED

I HEREBY CERTIFY THAT THE WITHIN INSTRUMENT WAS FILED AND RECORDED AT REQUEST OF:

FEE $ $3.00 Alanco

DRAFT JUN 28 '82 - 3 30 PM

DATE

DOCKET 1600 PAGE 596 NO 12135

DKT 1600 PAGE 596

PL( ) THE RAY #90 ( ) LODE CLAIM
( ) PLACER CLAIM
( ) MILL SITE

Cochise County, Arizona

Range 22 East

Ray # 90 426

A MC 183390

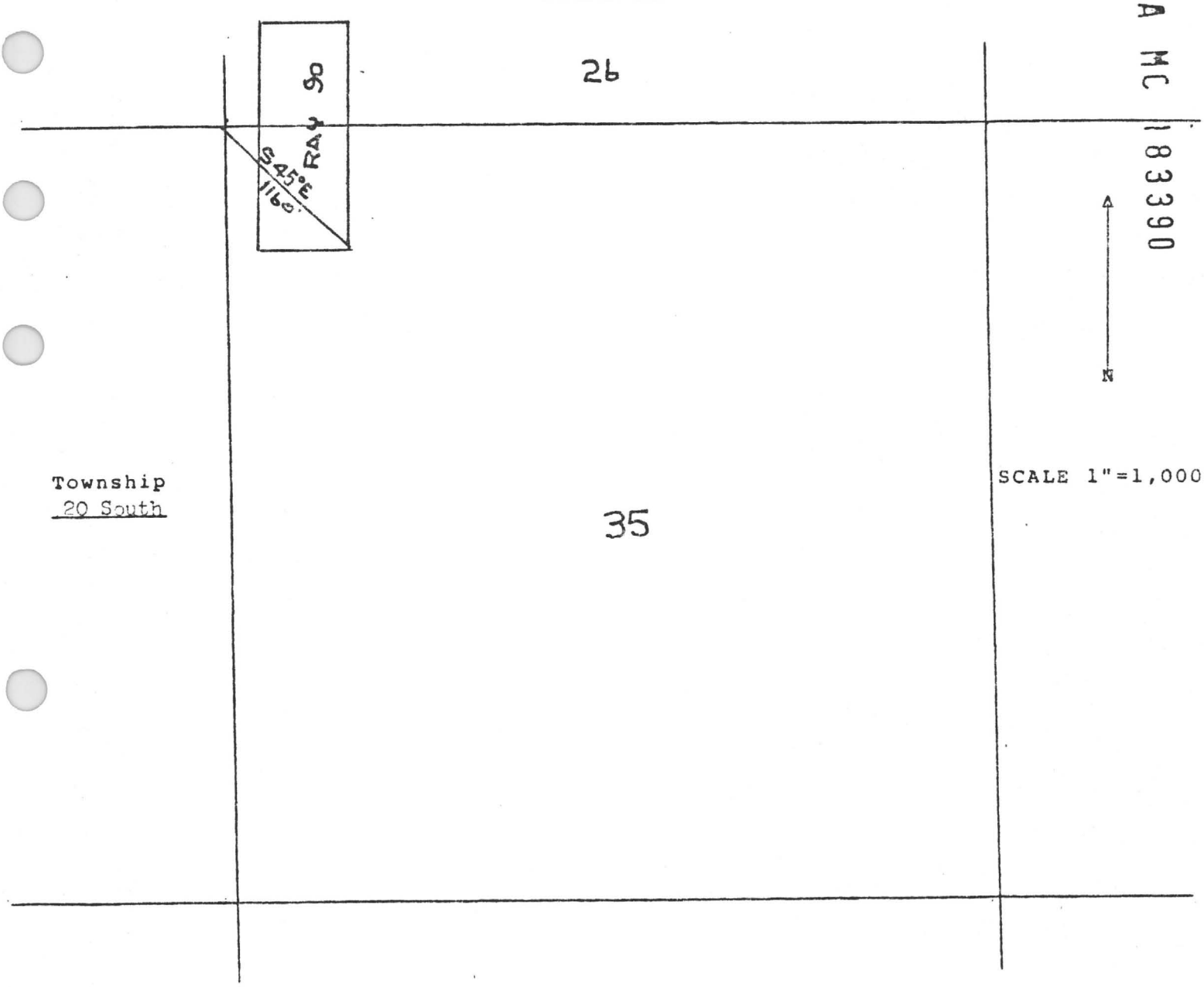

Township 20 South

SCALE 1"=1,000

The bearings and distances between the corners of this claim are as follows:

Beginning at the S.E. Corner, a 2" X 2" monument, which is the Location Corner of this Claim; thence W., a distance of 600 feet to the S.W. Corner, a 2" X 2" monument; thence N. a distance of 1,500 feet to the N.W. Corner; a 2" X 2" monument; thence E., a distance of 600 feet to the N.E. Corner, a 2" X 2" monument; thence S. a distance of 1,500 feet to the point of beginning. The S.E. Corner of the claim bears S. 45° E., a distance of 1,160 feet from the (Quarter) Section Corner, common to Sections 35 and 26, Township 20 S., Range 22 E., G&SRB&M.

BK 1600 PAGE 597

BK 1363 PAGE 430

Ray # 91 927

A MC 183391

NOTICE OF LOCATION
(Lode)

NOTICE IS HEREBY GIVEN that the RAY #91 lode mining claim was located by R.A. HAMILTON, Agent, whose address is P.O. Box 5843, Tucson, Arizona 85703, on June 1, 1982.

This claim is 1,500 feet in length along the vein or deposit of mineral-bearing rock in place and 600 feet in width (300 feet on either side of the center line of the claim), forming a claim in the shape of a parallelogram. The general course of the claim is North-South. This notice is posted at the South-West corner of the claim, which location monument is in Section 34, Township 20 South, Range 22 East, G&SRB&M.

The claim is situated in the Tombstone Mining District approximately 3.7 miles S.S.W. of Tombstone 1 and falls within the N.W. 1/4, N.E. 1/4, S.W. 1/4 & S.E. 1/4 2 of Section(s) 35, 34, 27 and 26, Township 20 South, Range 22 East, G&SRB&M, Cochise County, Arizona.

The South-West Corner of this claim lies 870 feet on a bearing of S. 24° 20' W. from the North-East Corner of Section 34, Township 20 South, Range 22 East, G&SRB&M.

RECEIVED
BLM ... STATE OFFICE
... 11 5 AM '82
PHOENIX, ARIZONA

R.A. Hamilton AGENT
Locator

STATE OF ARIZONA
COUNTY OF COCHISE] SS.

WITNESS MY HAND AND OFFICIAL SEAL
CHRISTINE RHODES, COUNTY RECORDER

DEPUTY

INDEXED | PHOTOSTAT. COMPARED | BLOTTED

I HEREBY CERTIFY THAT THE WITHIN INSTRUMENT WAS FILED AND RECORDED AT REQUEST OF:

FEE $ $3.00 Alamo

DRAFT

JUN 28 '82 - 3 30 PM

DATE

1600

DOCKET

PAGE 598 592 NO 12136

COUNTY OF COCHISE ARIZONA

DKT 1600 PAGE 598

PL[illegible] THE RAY #91

(X) LODE CLAIM
( ) PLACER CLAIM
( ) MILL SITE

Cochise County, Arizona

Range 22 East

Ray # 91 G26

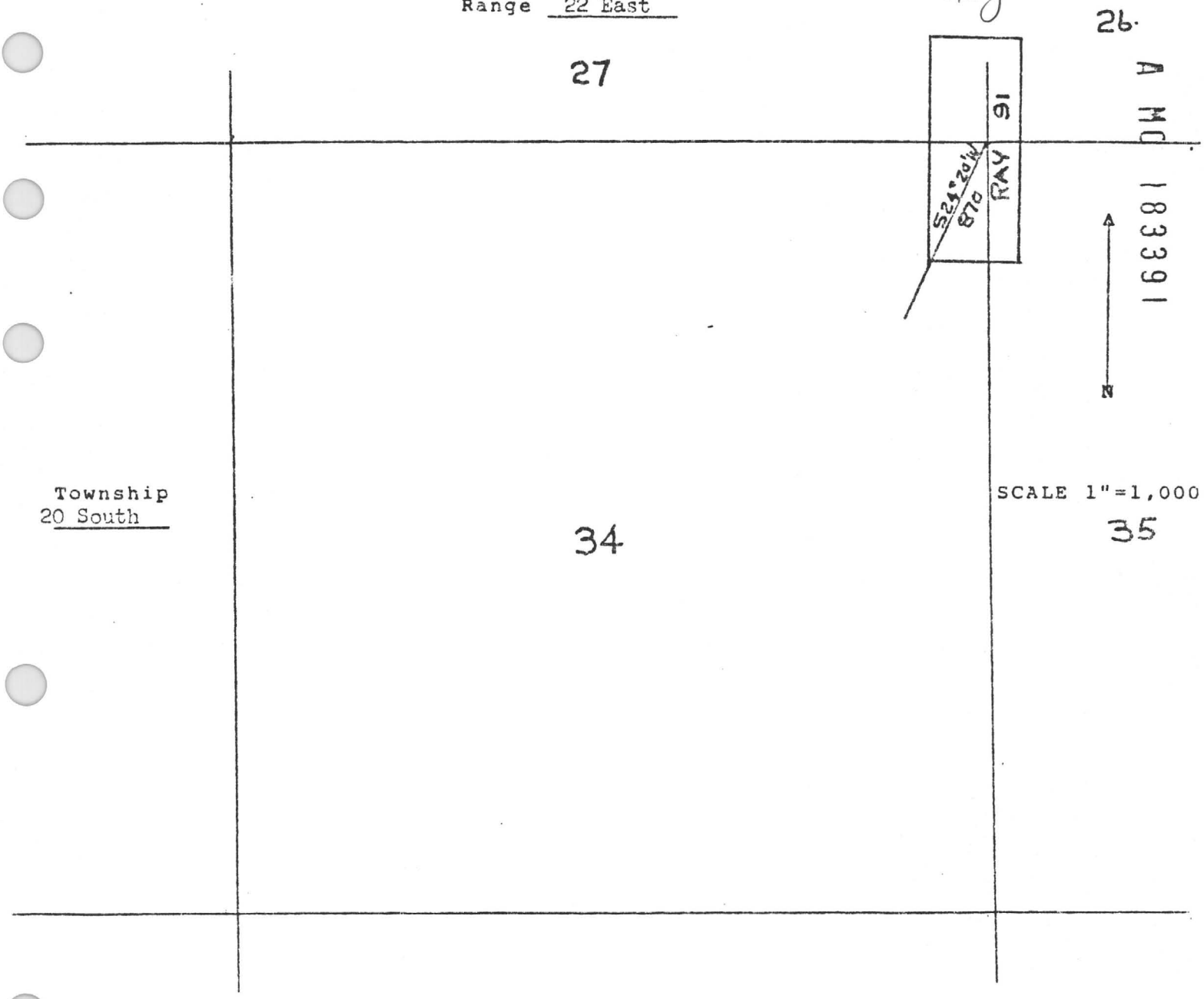

A MC 183391

The bearings and distances between the corners of this claim are as follows:

Beginning at the S.W. Corner, a 2" X 2" monument, which is the Location Corner of this Claim; thence N., a distance of 1,500 feet to the N.W. Corner, a 2" X 2" monument; thence E. a distance of 600 feet to the N.E. Corner; a 2" X 2" monument; thence S., a distance of 1,500 feet to the S.E. Corner, a 2" X 2" monument; thence W. a distance of 600 feet to the point of beginning. The S.W. Corner of the claim bears S. 24° 20' W., a distance of 870 feet from the (Quarter) Section Corner, common to Sections 34 and 27, Township 20 S., Range 22 E., G&SRB&M.

BK 1600 PAGE 599

BK 1363 PAGE 432

Ray # 92 G29

NOTICE OF LOCATION
(Lode)

A MC 183392

NOTICE IS HEREBY GIVEN that the RAY #92 lode mining claim was located by R.A. HAMILTON, Agent, whose address is P.O. Box 5843, Tucson, Arizona 85703, on June 1, 1982.

This claim is 1,500 feet in length along the vein or deposit of mineral-bearing rock in place and 600 feet in width (300 feet on either side of the center line of the claim), forming a claim in the shape of a parallelogram. The general course of the claim is North-South. This notice is posted at the South-East corner of the claim, which location monument is in Section 34, Township 20 South, Range 22 East, G&SRB&M.

The claim is situated in the Tombstone Mining District approximately 3.7 miles S.S.W. of Tombstone 1 and falls within the N.E. 1/4 and S.E. 1/4 2 of Section(s) 34 and 27, Township 20 South, Range 22 East, G&SRB&M, Cochise County, Arizona.

The South-East Corner of this claim lies 870 feet on a bearing of S. 24° 20' W. from the North-East Corner of Section 34, Township 20 South, Range 22 East, G&SRB&M.

R.A. Hamilton Agent
Locator

B.L.M. RECEIVED
STATE OFFICE
Aug 20 11 52 AM '82
PHOENIX, ARIZONA

STATE OF ARIZONA
COUNTY OF COCHISE] SS.

WITNESS MY HAND AND OFFICIAL SEAL
CHRISTINE RHODES, COUNTY RECORDER
DEPUTY

I HEREBY CERTIFY THAT THE WITHIN INSTRUMENT WAS FILED AND RECORDED AT REQUEST OF Alanco
FEE $ 13.00
DRAFT
DATE JUN 28 '82 -3 30 PM
DOCKET 1600 PAGE 600 NO 12137

DKT 1600 PAGE 600

INDEXED | PHOTOST. COMPARED | DIGITED

PL[illegible] THE RAY #92

(X) LODE CLAIM
( ) PLACER CLAIM
( ) MILL SITE

Cochise County, Arizona

Range 22 East

Ray # 92 GD

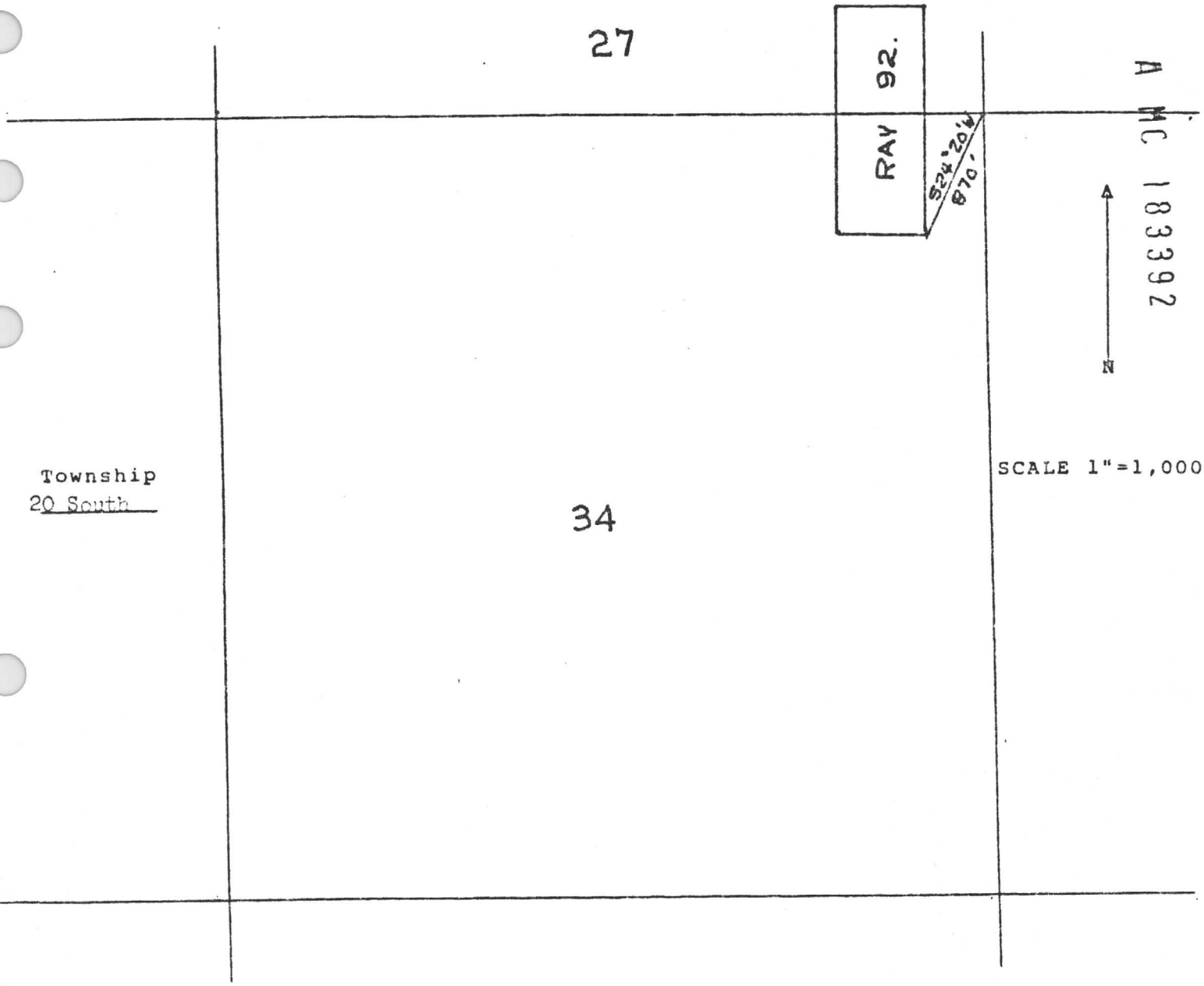

The bearings and distances between the corners of this claim are as follows:

Beginning at the S.E. Corner, a 2" X 2" monument, which is the Location Corner of this Claim; thence W., a distance of 600 feet to the S.W. Corner, a 2" X 2" monument; thence N. a distance of 1,500 feet to the N.W. Corner; a 2" X 2" monument; thence E., a distance of 600 feet to the N.E. Corner, a 2" X 2" monument; thence S. a distance of 1,500 feet to the point of beginning. The S.E. Corner of the claim bears S. 24° 20' W., a distance of 870 feet from the (Quarter) Section Corner, common to Sections 34 and 27, Township 20 S., Range 22 E., G&SRB&M.

BKT 1363 PAGE 434

BKT 1600 PAGE 661

Ray # 93 931

A MC 183393

NOTICE OF LOCATION
(Lode)

NOTICE IS HEREBY GIVEN that the RAY #93 lode mining claim was located by R.A. HAMILTON, Agent, whose address is P.O. Box 5843, Tucson, Arizona 85703, on June 1, 19 82.

This claim is 1,500 feet in length along the vein or deposit of mineral-bearing rock in place and 600 feet in width (300 feet on either side of the center line of the claim), forming a claim in the shape of a parallelogram. The general course of the claim is North-South. This notice is posted at the South-West corner of the claim, which location monument is in Section 34, Township 20 South, Range 22 East, G&SRB&M.

The claim is situated in the Tombstone Mining District approximately 3.7 miles S.S.W. of Tombstone 1 and falls within the N.E. 1/4 and S.E. 1/4 2 of Section(s) 34 and 27, Township 20 South, Range 22 East, G&SRB&M, Cochise County, Arizona.

The South-West Corner of this claim lies 1,750 feet on a bearing of S. 62° W. from the North-East Corner of Section 34, Township 20 South, Range 22 East, G&SRB&M.

B.L.M. RECEIVED AUG 20 11 82 PHOENIX, ARIZONA OFFICE

R.A. Hamilton AGENT
Locator

STATE OF ARIZONA
COUNTY OF COCHISE] SS.

WITNESS MY HAND AND OFFICIAL SEAL
CHRISTINE RHODES, COUNTY RECORDER

DEPUTY

INDEXED	PROOFING COMPARED	BLOTTED
1 M		

I HEREBY CERTIFY THAT THE WITHIN INSTRUMENT WAS FILED AND RECORDED AT REQUEST OF:

FEE $ $3.00 Alanco

DRAFT JUN 28 '82 -3 30 PM

DATE

DOCKET 1600 PAGE 602 603 NO 12133

DKT 1600 PAGE 602

PL[illegible] THE RAY #93

(X) LODE CLAIM
( ) PLACER CLAIM
( ) MILL SITE

Cochise County, Arizona

Range 22 East

Ray # 93 932

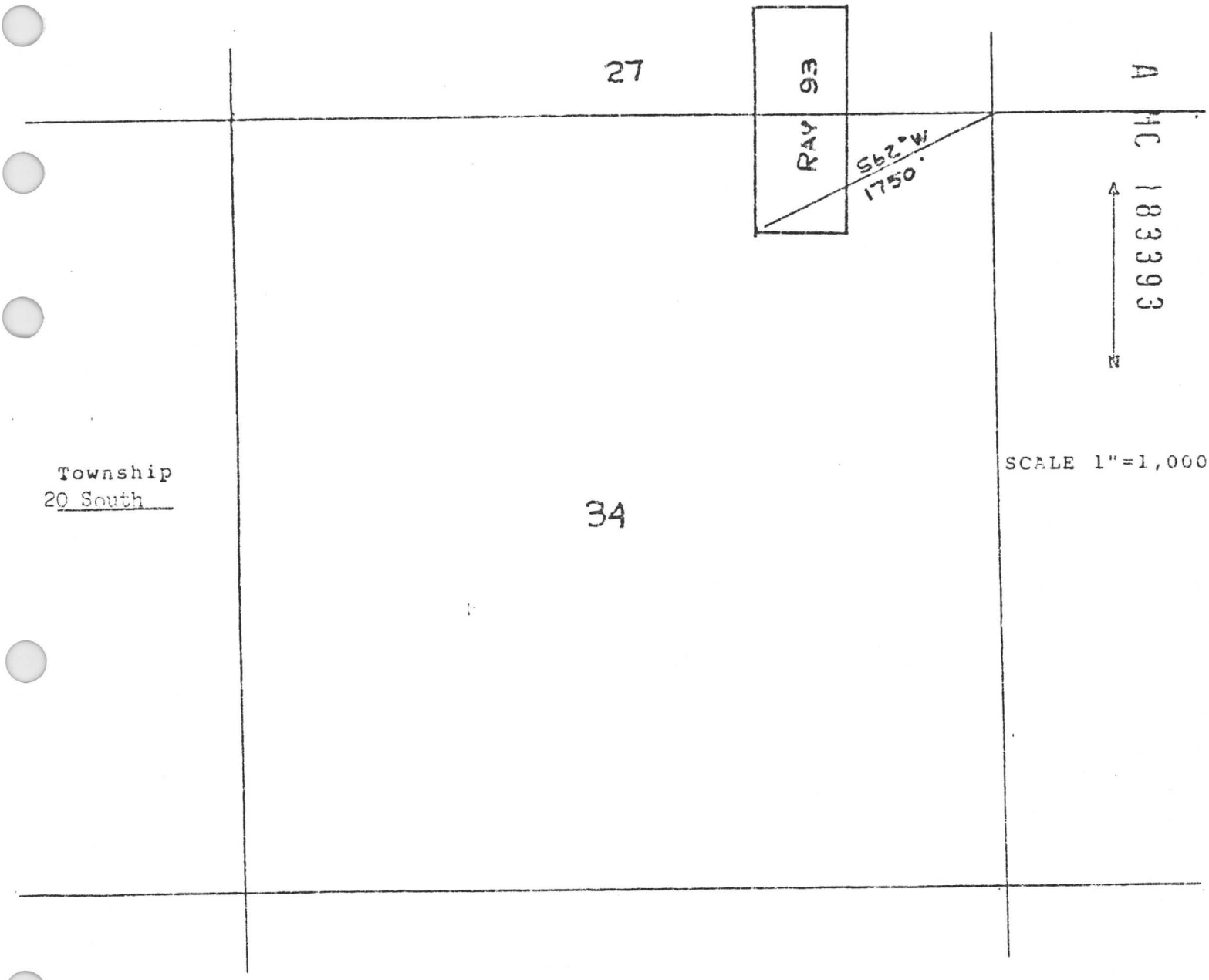

A AC 183393

The bearings and distances between the corners of this claim are as follows:

Beginning at the S.W. Corner, a 2" X 2" monument, which is the Location Corner of this Claim; thence N., a distance of 1,500 feet to the N.W. Corner, a 2" X 2" monument; thence E. a distance of 600 feet to the N.E. Corner; a 2" X 2" monument; thence S., a distance of 1,500 feet to the S.E. Corner, a 2" X 2" monument; thence W. a distance of 600 feet to the point of beginning. The S.W. Corner of the claim bears S. 62° W., a distance of 1,750 feet from the (Quarter) Section Corner, common to Sections 34 and 27, Township 20 S., Range 22 E., G&SRB&M.

BK 1600 PAGE 603

BK 1363 PAGE 436

Ray #94 933

A MC 183394

NOTICE OF LOCATION
(Lode)

NOTICE IS HEREBY GIVEN that the RAY #94 lode mining claim was located by R.A. [illegible], Agent whose address is P.O. Box [illegible], Tucson, Arizona 85708 on June 1, 19 82.

This claim is 1,500 feet in length along the vein or deposit of mineral-bearing rock in place and 600 feet in width (300 feet on either side of the center line of the claim), forming a claim in the shape of a parallelogram. The general course of the claim is North-South. This notice is posted at the South-East corner of the claim, which location monument is in section 34, Township 20 South, Range 22 East, Gila and Salt.

The claim is situated in the Tombstone Mining District approximately 3.7 miles S.S.W. of Tombstone and falls within the [illegible] 1/4 [illegible] of section [illegible], Township 20 South, Range 22 East, Gila and Salt, Cochise County, Arizona.

The South-East Corner of this claim lies 1,550 feet on a bearing of S. [illegible] from the North-East Corner of section 34, Township 20 South, Range 22 East, Gila and Salt.

B.I.A. [illegible] OFFICE
AUG 29 11 52 AM '82
[illegible] ARIZONA

R.A. [illegible] AGENT
Locator

STATE OF ARIZONA
COUNTY OF COCHISE } SS.

I HEREBY CERTIFY THAT THE WITHIN INSTRUMENT IS ACCEPTED AND RECORDED AT REQUEST OF:

WITNESS MY HAND AND OFFICIAL SEAL
[illegible] RHODES, COUNTY RECORDER

FEE $3.00

Alanco

DEPUTY

DRAFT

JUN 28 '82 3 30 PM

DATE

DOCKET 1600 PAGE 604 NO 12133

INDEXED | PROOF CONTROLLED | DELETED

DKT 1600 PAGE 604

PLAT OF THE RAY #94 ( ) LODE CLAIM
( ) PLACER CLAIM
( ) MILL SITE

Gila County, Arizona

Range 22 East

Ray #94 934

A HC 083394

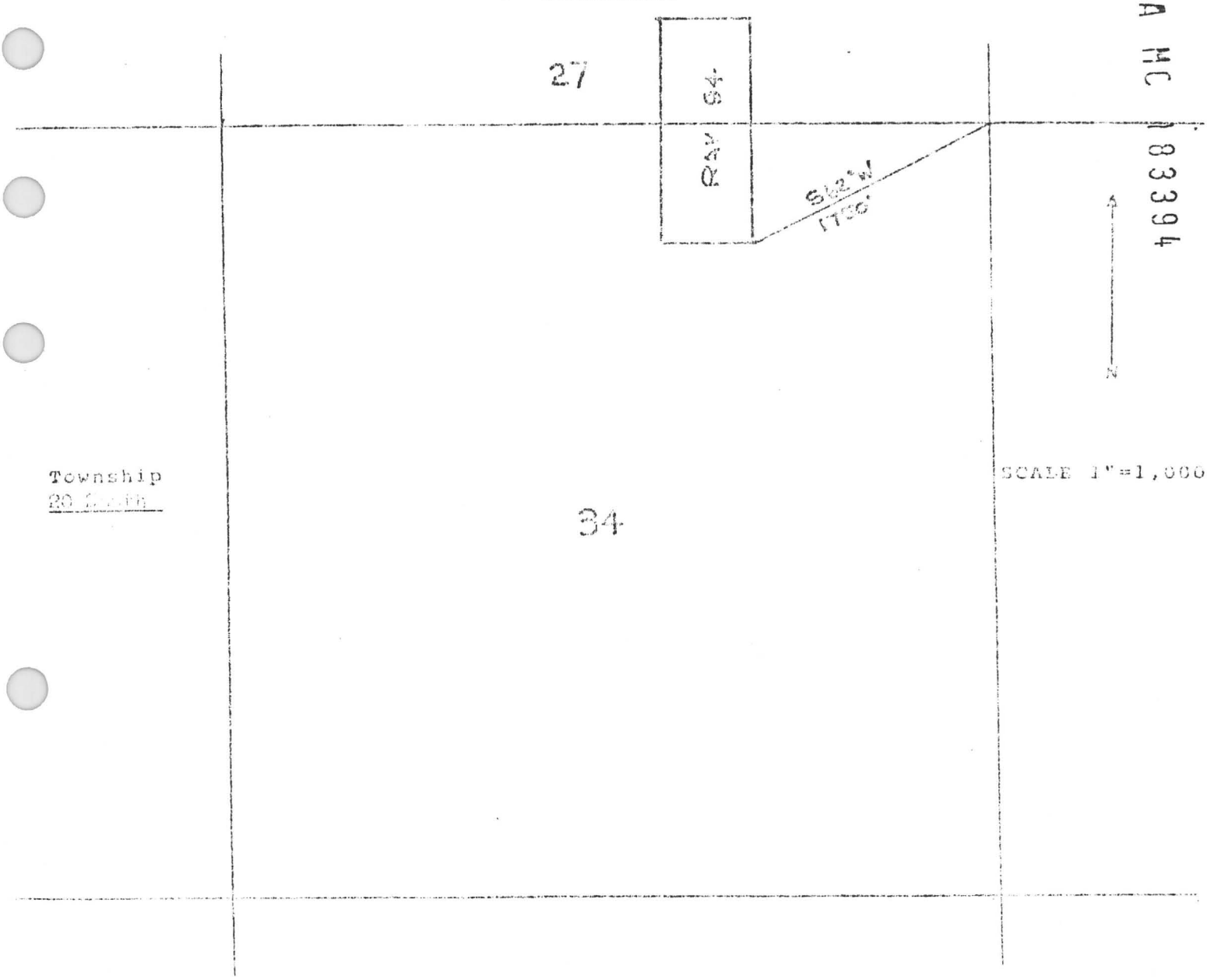

The bearings and distances between the corners of this claim are as follows:

Beginning at the [illegible] Corner, a 2" x 2" monument, which is the Location Corner of this Claim; thence W., a distance of [illegible] feet to the [illegible] Corner, a 2" x 2" monument; thence N., a distance of 1,500 feet to the N.W. Corner; a 2" x 2" monument; thence [illegible], a distance of 600 feet to the N.E. Corner, a 2" x 2" monument; thence S., a distance of 1,500 feet to the point of beginning. The S.E. Corner of the claim bears S. 60° W., a distance of 1,750 feet from the (Quarter) Section Corner, common to Sections 34 and 27, Township 19 S., Range 22 E., G&SRB&M.

DKT 1583 PAGE 438 DKT 1600 PAGE 605

Ray # 95 935

A MC 183395

NOTICE OF LOCATION
(Lode)

NOTICE IS HEREBY GIVEN that the RAY #95 lode mining claim was located by R.A. HAMILTON, Agent, whose address is P.O. Box 5843, Tucson, Arizona 85703, on June 1, 1982.

This claim is 1,500 feet in length along the vein or deposit of mineral-bearing rock in place and 600 feet in width (300 feet on either side of the center line of the claim), forming a claim in the shape of a parallelogram. The general course of the claim is North-South. This notice is posted at the South-West corner of the claim, which location monument is in Section 34, Township 20 South, Range 22 East, G&SRB&M.

The claim is situated in the Tombstone Mining District approximately 3.7 miles S.S.W. of Tombstone and falls within the N.E. 1/4, N.W. 1/4, S.W. 1/4 & S.E. 1/4 of Section(s) 34 and 27, Township 20 South, Range 22 East, G&SRB&M, Cochise County, Arizona.

The South-West Corner of this claim lies 2,650 feet on a bearing of S. 78° E. from the North-West Corner of Section 34, Township 20 South, Range 22 East, G&SRB&M.

B.L.M. ... OFFICE
... AM '82
... ARIZONA

R.A. Hamilton AGENT
Locator

STATE OF ARIZONA
COUNTY OF COCHISE } SS.

I HEREBY CERTIFY THAT THE WITHIN INSTRUMENT WAS FILED AND RECORDED AT REQUEST

WITNESS MY HAND AND OFFICIAL SEAL
ALTINE RHODES, COUNTY RECORDER

FEE $ $3.00

Alanco

DEPUTY

DRAFT

JUN 28 '82 3 30 PM

DATE

INDEXED | PROOF STAT. COMPARED | SPOTTED

DOCKET 1600 PAGE 606 607 NO 12140

BKT 1600 PAGE 606

PLAT OF THE RAY #95 ( ) LODE CLAIM
( ) PLACER CLAIM
( ) MILL SITE

Cochise County, Arizona

Range 22 East

Ray #95

936

A HC 183395

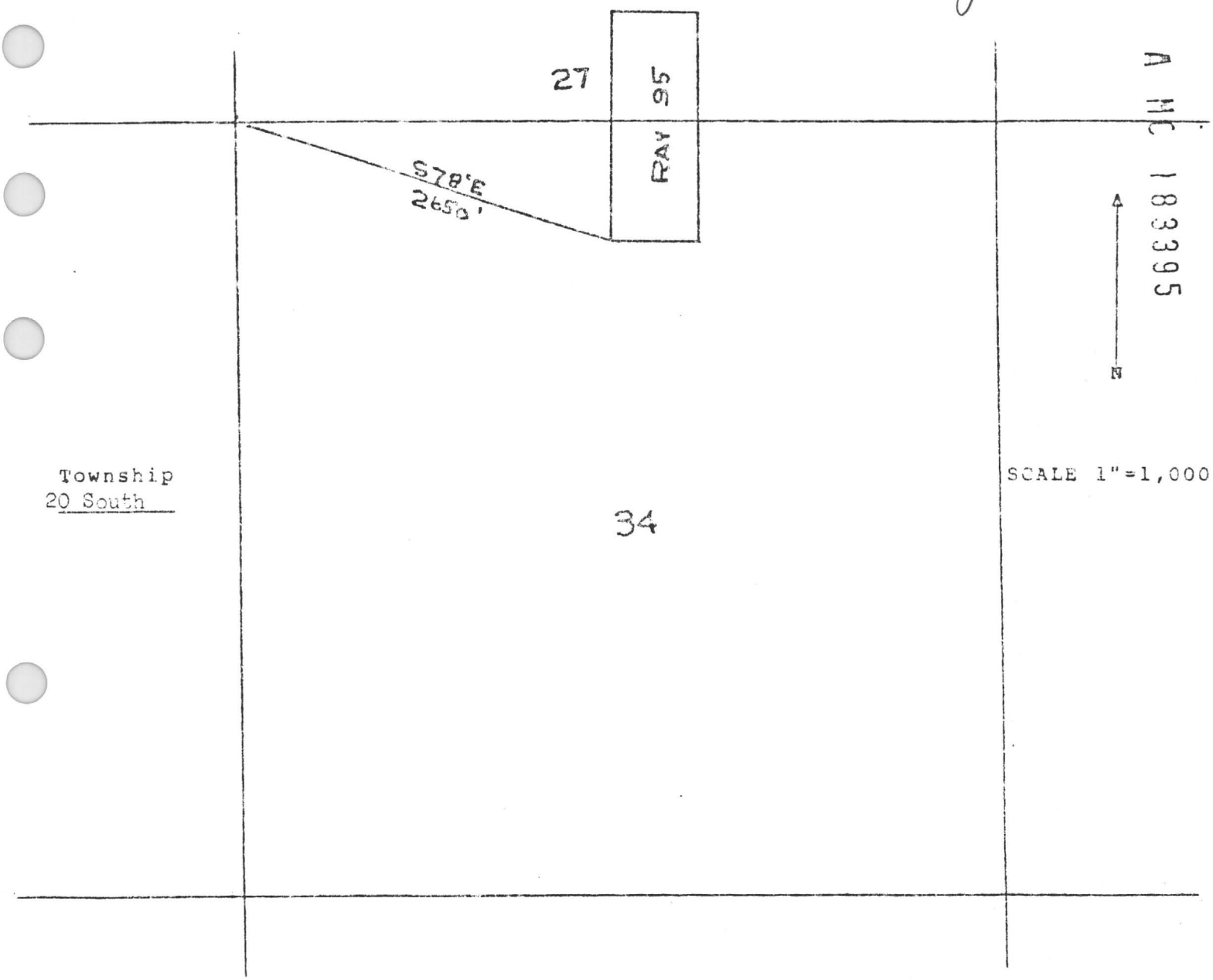

The bearings and distances between the corners of this claim are as follows:

Beginning at the S.W. Corner, a 2" X 2" monument, which is the Location Corner of this Claim; thence N., a distance of 1,500 feet to the N.W. Corner, a 2" X 2" monument; thence E. a distance of 600 feet to the N.E. Corner; a 2" X 2" monument; thence S., a distance of 1,500 feet to the S.E. Corner, a 2" X 2" monument; thence W. a distance of 600 feet to the point of beginning. The S.W. Corner of the claim bears S. 78° E., a distance of 2,650 feet from the (Quarter) Section Corner, common to Sections 34 and 27, Township 20 S., Range 22 E., G&SRB&M.

BK 1600 PAGE 697

BK 1363 PAGE 440

Ray # 96 937

A MC 183396

NOTICE OF LOCATION
(Lode)

NOTICE IS HEREBY GIVEN that the RAY #96 lode mining claim was located by R.A. HAMILTON, Agent, whose address is P.O. Box 5843, Tucson, Arizona 85703, on June 1, , 19 82.

This claim is 1,500 feet in length along the vein or deposit of mineral-bearing rock in place and 600 feet in width (300 feet on either side of the center line of the claim), forming a claim in the shape of a parallelogram. The general course of the claim is North-South. This notice is posted at the South-East corner of the claim, which location monument is in Section 34, Township 20 South, Range 22 East, G&SRB&M.

The claim is situated in the Tombstone Mining District approximately 3.7 miles S.S.W. of Tombstone 1 and falls within the N.W. 1/4 2 of Section(s) 34, Township 20 South, Range 22 East, G&SRB&M, Cochise County, Arizona.

The South-East Corner of this claim lies 2,650 feet on a bearing of S. 78° E. from the North-West Corner of Section 34, Township 20 South, Range 22 East, G&SRB&M.

RECEIVED
OFFICE
52 AM '82
ARIZONA

STATE OF ARIZONA } SS.
COUNTY OF COCHISE }

WITNESS MY HAND AND OFFICIAL SEAL
CHRISTINE RHODES, COUNTY RECORDER
DEPUTY

I HEREBY CERTIFY THAT THE WITHIN INSTRUMENT WAS FILED AND RECORDED AT REQUEST OF:

R.A. Hamilton AGENT
Locator

FEE $ $3.00 Alanco

DRAFT

JUN 28 '82 3 30 PM
DATE

INDEXED | PROOFED | SLOTTED

DOCKET 1600 PAGE 608 609 NO 12141

DKT 1600 PAGE 608

PL[illegible]F THE RAY #96 ( ) LODE CLAIM
( ) PLACER CLAIM
( ) MILL SITE

Cochise County, Arizona

Range 22 East

Ray # 96

93

A HC 183396

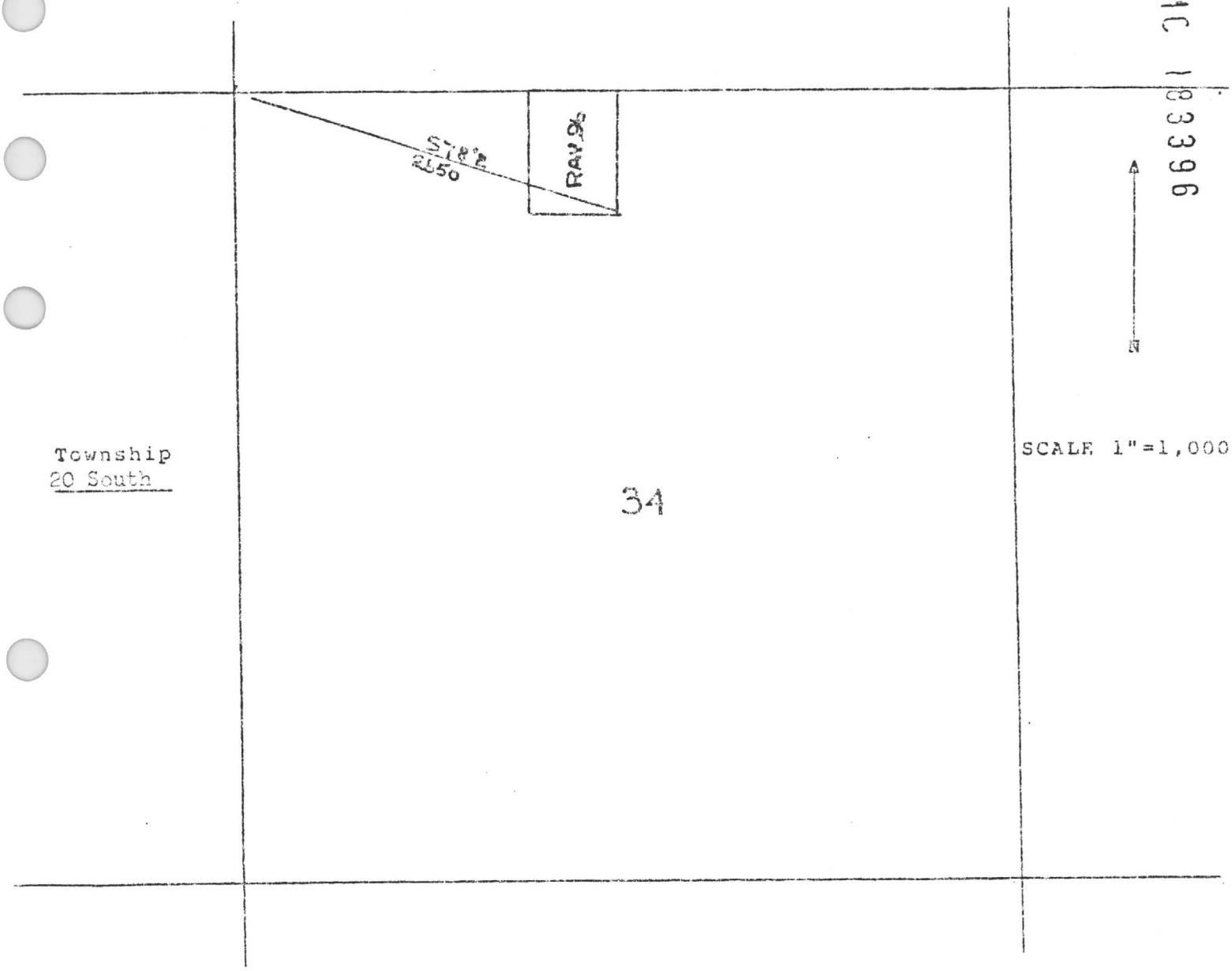

The bearings and distances between the corners of this claim are as follows:

Beginning at the S.E. Corner, a 2" X 2" monument, which is the Location Corner of this Claim; thence W., a distance of 600 feet to the S.W. Corner, a 2" X 2" monument; thence N. a distance of 1,500 feet to the N.W. Corner; a 2" X 2" monument; thence E., a distance of 600 feet to the N.E. Corner, a 2" X 2" monument; thence S. a distance of 1,500 feet to the point of beginning. The S.E. Corner of the claim bears S. 79° E., a distance of 2,650 feet from the (Quarter) Section Corner, common to Sections 34 and 27, Township 20 S., Range 22 E., G&SRB&M.

BK 1600 PG 609

BK 1363 PG 442

Ray # 97

934

A MC 183397

NOTICE OF LOCATION
(Lode)

NOTICE IS HEREBY GIVEN that the RAY #97 lode mining claim was located by R.A. HAMILTON, Agent, whose address is P.O. Box 5843, Tucson, Arizona 85703, on June 1, 1982.

This claim is 1,500 feet in length along the vein or deposit of mineral-bearing rock in place and 600 feet in width (300 feet on either side of the center line of the claim), forming a claim in the shape of a parallelogram. The general course of the claim is North-South. This notice is posted at the South-West corner of the claim, which location monument is in Section 34, Township 20 South, Range 22 East, G&SRB&M.

The claim is situated in the Tombstone Mining District approximately 3.7 miles S.S.W. of Tombstone 1 and falls within the N.W. 1/4 2 of Section(s) 34, Township 20 South, Range 22 East, G&SRB&M, Cochise County, Arizona.

The South-West Corner of this claim lies 1,500 feet on a bearing of S. 60° E. from the North-West Corner of Section 34, Township 20 South, Range 22 East, G&SRB&M.

R.A. Hamilton Agent
Locator

STATE OF ARIZONA
COUNTY OF COCHISE] SS.

I HEREBY CERTIFY THAT THE WITHIN INSTRUMENT WAS FILED AND RECORDED AT REQUEST OF: alamco

WITNESS MY HAND AND OFFICIAL SEAL
CHRISTINE RHODES, COUNTY RECORDER

FEE $ 15.00
DRAFT
DATE JUN 28 82 3 30 PM
DOCKET 1600 PAGE 010 NO 12142

DEPUTY

INDEXED | PLOTTED | CHECKED | DELETED

DKT 1600 PAGE 010

PLAT OF THE RAY #97 ( ) LODE CLAIM
( ) PLACER CLAIM
( ) MILL SITE

Cochise County, Arizona

Range 22 East

Ray # 97

940

A HC 183397

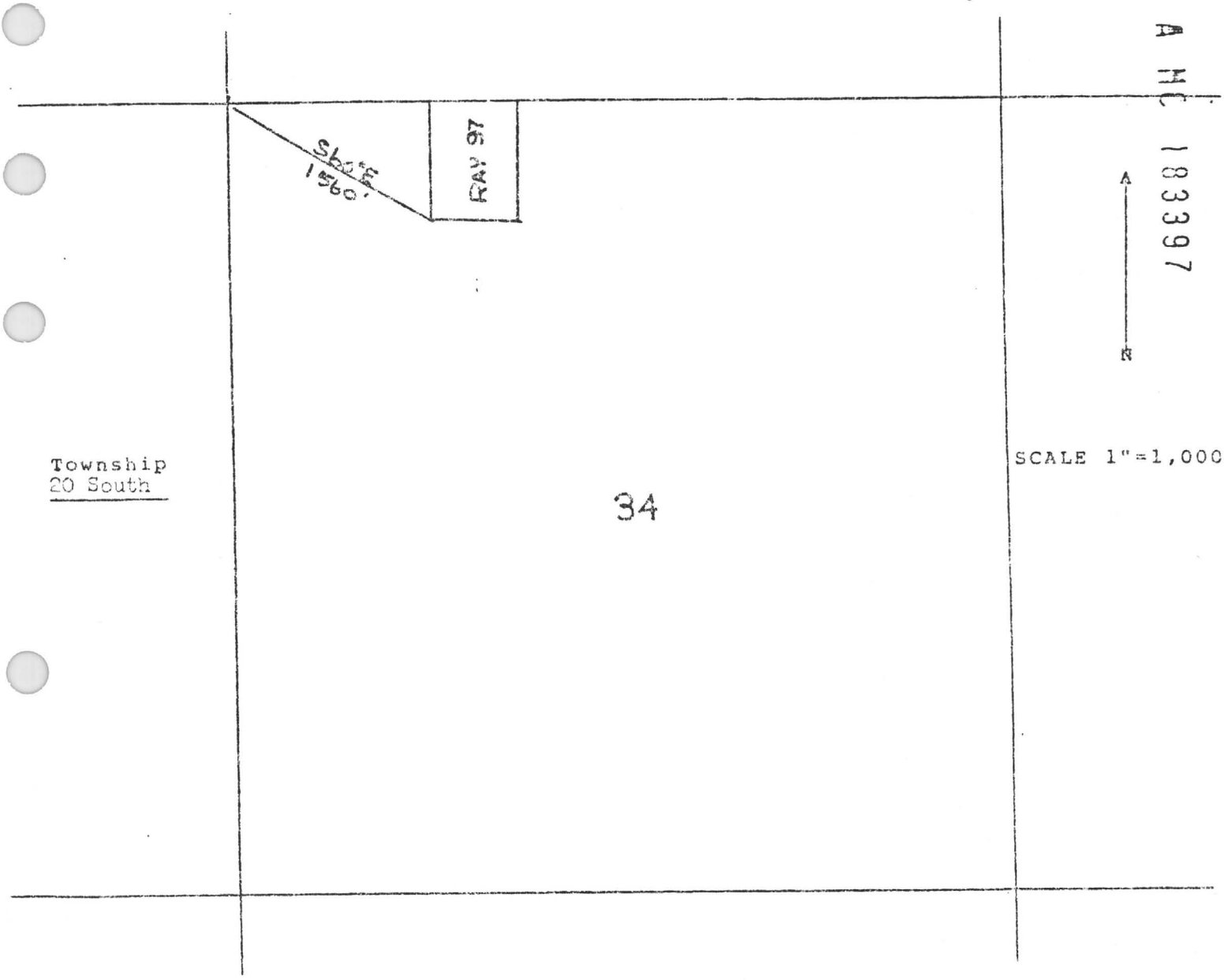

The bearings and distances between the corners of this claim are as follows:

Beginning at the S.W. Corner, a 2" X 2" monument, which is the Location Corner of this Claim; thence N., a distance of 1,500 feet to the N.W. Corner, a 2" X 2" monument; thence E. a distance of 600 feet to the N.E. Corner; a 2" X 2" monument; thence S., a distance of 1,500 feet to the S.E. Corner, a 2" X 2" monument; thence W. a distance of 600 feet to the point of beginning. The S.W. Corner of the claim bears S. 60° E., a distance of 1,560 feet from the (Quarter) Section Corner, common to Sections 34 and 27, Township 20 S., Range 22 E., G&SRB&M.

BK 1363 PGE 444

BK 1600 PAGE 611

Ray # 98

941

A MC 183398

NOTICE OF LOCATION
(Lode)

NOTICE IS HEREBY GIVEN that the RAY #98 lode mining claim was located by R.A. HAMILTON, Agent, whose address is P.O. Box 5843, Tucson, Arizona 85703, on June 1, 1982.

This claim is 1,500 feet in length along the vein or deposit of mineral-bearing rock in place and 600 feet in width (300 feet on either side of the center line of the claim), forming a claim in the shape of a parallelogram. The general course of the claim is North-South. This notice is posted at the South-East corner of the claim, which location monument is in Section 34, Township 20 South, Range 22 East, G&SRB&M.

The claim is situated in the Tombstone Mining District approximately 3.7 miles S.S.W. of Tombstone and falls within the N.W. 1/4 of Section(s) 34, Township 20 South, Range 22 East, G&SRB&M, Cochise County, Arizona.

The South-East Corner of this claim lies 1,560 feet on a bearing of S. 60° E. from the North-West Corner of Section 34, Township 20 South, Range 22 East, G&SRB&M.

R.A. Hamilton AGENT
Locator

STATE OF ARIZONA
COUNTY OF COCHISE] SS.

WITNESS MY HAND AND OFFICIAL SEAL
CHRISTINE RHODES, COUNTY RECORDER

[signature] DEPUTY

INDEXED	PROOFING	SLOTTED
0 PM	OA	

I HEREBY CERTIFY THAT THE WITHIN INSTRUMENT WAS FILED AND RECORDED AT REQUEST OF:

FEE $ $3.00 Alamco

DRAFT

DATE JUN 28 '82 -3 30 PM

DOCKET 1600 PAGE 612 613 NO 12143

DKT 1600 PAGE 612

B.L.M. ... OFFICE
11 52 AM '82
ARIZONA

PLAT OF THE RAY #98) PLACER CLAIM
) MILL SITE

Cochise County, Arizona

Range 22 East

Ray #98 G42

A NC 183398

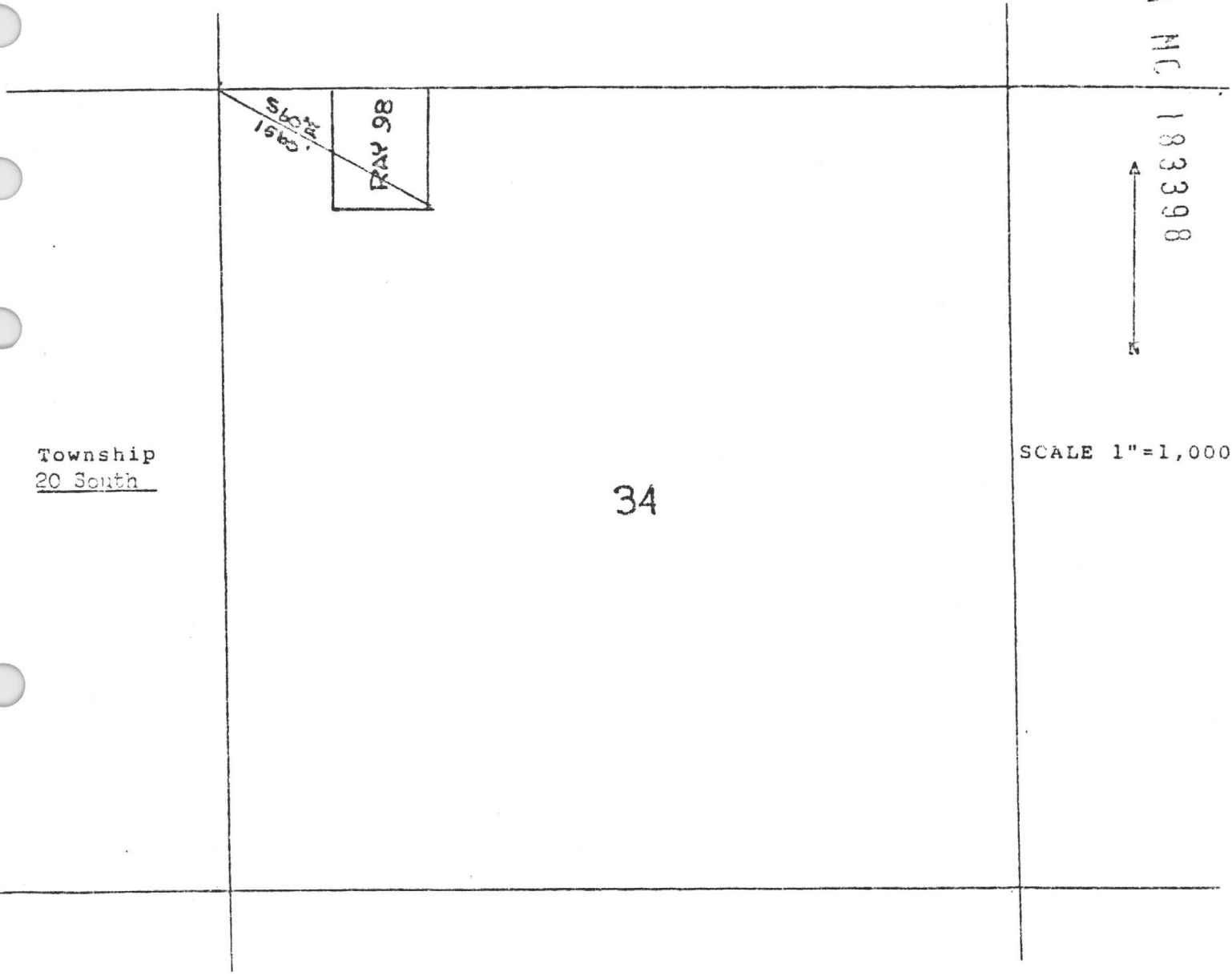

Township
20 South

SCALE 1"=1,000

The bearings and distances between the corners of this claim are as follows:

Beginning at the S.E. Corner, a 2" X 2" monument, which is the Location Corner of this Claim; thence W., a distance of 600 feet to the S.W. Corner, a 2" X 2" monument; thence N. a distance of 1,500 feet to the N.W. Corner; a 2" X 2" monument; thence E., a distance of 600 feet to the N.E. Corner, a 2" X 2" monument; thence S. a distance of 1,500 feet to the point of beginning. The S.E. Corner of the claim bears S. 60° E., a distance of 1,560 feet from the (Quarter) Section Corner, common to Sections 34 and 27, Township 20 S., Range 22 E., G&SRB&M.

BK 1363 PGE 446 BK 1600 PAGE 613

Ray # 99 943

A MC 183399

NOTICE OF LOCATION
(Lode)

NOTICE IS HEREBY GIVEN that the RAY #99 lode mining claim was located by R.A. HAMILTON, Agent, whose address is P.O. Box 5843, Tucson, Arizona 85703, on June 1, 1982.

This claim is 1,500 feet in length along the vein or deposit of mineral-bearing rock in place and 600 feet in width (300 feet on either side of the center line of the claim), forming a claim in the shape of a parallelogram. The general course of the claim is North-South. This notice is posted at the South-West corner of the claim, which location monument is in Section 34, Township 20 South, Range 22 East, G&SRB&M.

The claim is situated in the Tombstone Mining District approximately 3.7 miles S.S.W. of Tombstone 1 and falls within the N.W. 1/4 2 of Section(s) 34, Township 20 South, Range 22 East, G&SRB&M, Cochise County, Arizona.

The South-West Corner of this claim lies 800 feet on a bearing of S. 6° 20' E. from the North-West Corner of Section 34, Township 20 South, Range 22 East, G&SRB&M.

COUNTY OF COCHISE ARIZONA

R.A. Hamilton AGENT
Locator

STATE OF ARIZONA
COUNTY OF COCHISE] SS.

WITNESS MY HAND AND OFFICIAL SEAL
CHRISTINE RHODES, COUNTY RECORDER

DEPUTY

INDEXED | PROTECTED | PLOTTED

I HEREBY CERTIFY THAT THE WITHIN INSTRUMENT WAS FILED AND RECORDED AT REQUEST OF:

FEE $ $3.00

DRAFT

DATE

DOCKET 1600 PAGE 614 615 NO 12144

Alamco

JUN 28 '82 -3 30 PM

DKT 1600 PAGE 614

RECEIVED
B.L.M. ... STATE OFFICE
... 20 11 52 AM '82
PROVINCIAL ARIZONA

PLA[illegible] THE RAY #99) PLACER CLAIM
) MILL SITE

Cochise County, Arizona

Range 22 East

Ray #99

944

A MC 183399

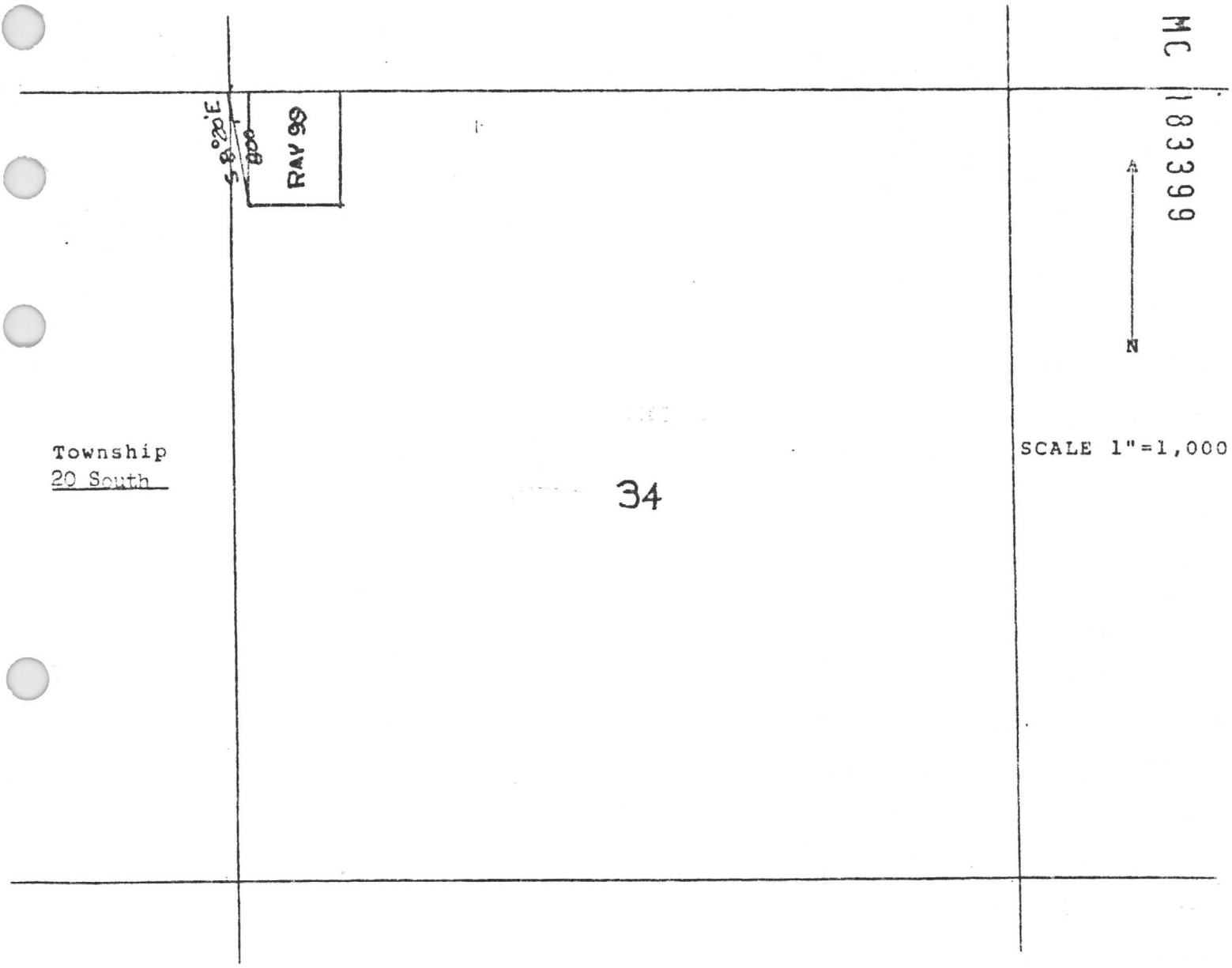

The bearings and distances between the corners of this claim are as follows:

Beginning at the S.W. Corner, a 2" X 2" monument, which is the Location Corner of this Claim; thence N., a distance of 1,500 feet to the N.W. Corner, a 2" X 2" monument; thence E. a distance of 600 feet to the N.E. Corner; a 2" X 2" monument; thence S., a distance of 1,500 feet to the S.E. Corner, a 2" X 2" monument; thence W. a distance of 600 feet to the point of beginning. The S.W. Corner of the claim bears S. 8° 20' E., a distance of 800 feet from the (Quarter) Section Corner, common to Sections 34 and 27, Township 20 S., Range 22 E., G&SRB&M.

BK 1600 PAGE 615

BK 1363 PAGE 448

Ray # 100

945

A MC 183400

NOTICE OF LOCATION
(Lode)

NOTICE IS HEREBY GIVEN that the RAY #100 lode mining claim was located by R.A. HAMILTON, Agent, whose address is P.O. Box 5843, Tucson, Arizona 85703, on June 1, 1982.

This claim is 1,500 feet in length along the vein or deposit of mineral-bearing rock in place and 600 feet in width (300 feet on either side of the center line of the claim), forming a claim in the shape of a parallelogram. The general course of the claim is North-South. This notice is posted at the South-East corner of the claim, which location monument is in Section 34, Township 20 South, Range 22 East, G&SRB&M.

The claim is situated in the Tombstone Mining District approximately 3.7 miles S.S.W of Tombstone and falls within the N.W. 1/4 and N.E. 1/4 of Section(s) 34 and 33, Township 20 South, Range 22 East, G&SRB&M, Cochise County, Arizona.

The Sputh-East Corner of this claim lies 800 feet on a bearing of S. 8° 20' E. from the North-West Corner of Section 34, Township 20 South, Range 22 East, G&SRB&M.

R.A. Hamilton AGENT
Locator

STATE OF ARIZONA
COUNTY OF COCHISE } SS.

WITNESS MY HAND AND OFFICIAL SEAL
CHRISTINE RHODES COUNTY RECORDER

DEPUTY

INDEXED | CHECKED | LOTTED

I HEREBY CERTIFY THAT THE WITHIN INSTRUMENT WAS FILED AND RECORDED AT REQUEST OF:

FEE $ $3.00 Alarco

DRAFT JUN 28 '82 3 30 PM

DATE

DOCKET 1600 PAGE 616 617 NO 12145

BLDG. ... OFFICE
AUG 20 11 08 PM '82
ARIZONA

DKT 1600 PAGE 616

) MILL SITE

Cochise County, Arizona

Range 22 East

Ray # 100

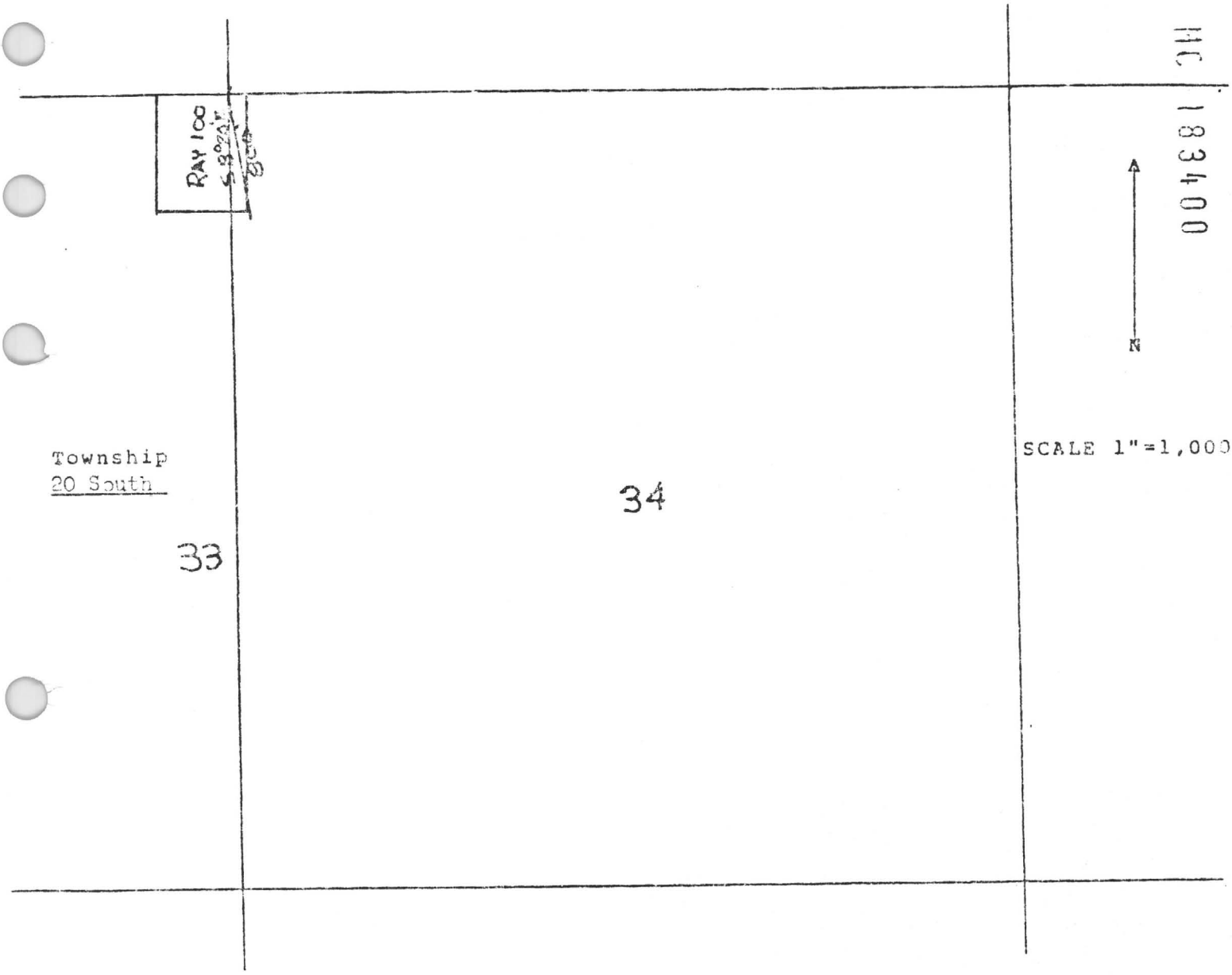

The bearings and distances between the corners of this claim are as follows:

Beginning at the S.E. Corner, a 2" X 2" monument, which is the Location Corner of this Claim; thence W., a distance of 600 feet to the S.W. Corner, a 2" X 2" monument; thence N. a distance of 1,500 feet to the N.W. Corner; a 2" X 2" monument; thence E., a distance of 600 feet to the N.E. Corner, a 2" X 2" monument; thence S. a distance of 1,500 feet to the point of beginning. The S.E. Corner of the claim bears S. 0° 00' E., a distance of 600 feet from the (Quarter) Section Corner, common to Sections 33 and 34, Township 20 S., Range 22 E., G&SRB&M.

BK 1600 PAGE 617

BK 1363 PAGE 450

Ray # 101 947

A MC 183401

NOTICE OF LOCATION
(Lode)

NOTICE IS HEREBY GIVEN that the RAY #101 lode mining claim was located by R.A. HAMILTON, Agent, whose address is P.O. Box 5843, Tucson, Arizona 85703, on June 1, 1982.

This claim is 1,500 feet in length along the vein or deposit of mineral-bearing rock in place and 600 feet in width (300 feet on either side of the center line of the claim), forming a claim in the shape of a parallelogram. The general course of the claim is North-South. This notice is posted at the South-West corner of the claim, which location monument is in Section 33, Township 20 South, Range 22 East, G&SRB&M.

The claim is situated in the Tombstone Mining District approximately 3.7 miles S.W. of Tombstone 1 and falls within the N.E. 1/4 2 of Section(s) 33, Township 20 South, Range 22 East, G&SRB&M, Cochise County, Arizona.

The South-West Corner of this claim lies 1,300 feet on a bearing of S. 51° 40' W. from the North-East Corner of Section 33, Township 20 South, Range 22 East, G&SRB&M.

COUNTY OF COCHISE ARIZONA

R.A. Hamilton AGENT
Locator

STATE OF ARIZONA
COUNTY OF COCHISE] SS.

WITNESS MY HAND AND OFFICIAL SEAL
CHRISTINE RHODES, COUNTY RECORDER

J. Vasq DEPUTY

INDEXED	PROOFING COMPARED	PLOTTED

I HEREBY CERTIFY THAT THE WITHIN INSTRUMENT WAS FILED AND RECORDED AT REQUEST OF:

FEE $ $3.00 Alanco

DRAFT JUN 28 '82 -3 30 PM

DATE

DOCKET 1600 PAGE 618 619 NO 12146

DKT 1600 PAGE 618

T THE RAY #101) PLACER CLAIM
) MILL SITE

Cochise County, Arizona

Range 22 East

Ray # 101

448

A HC 183401

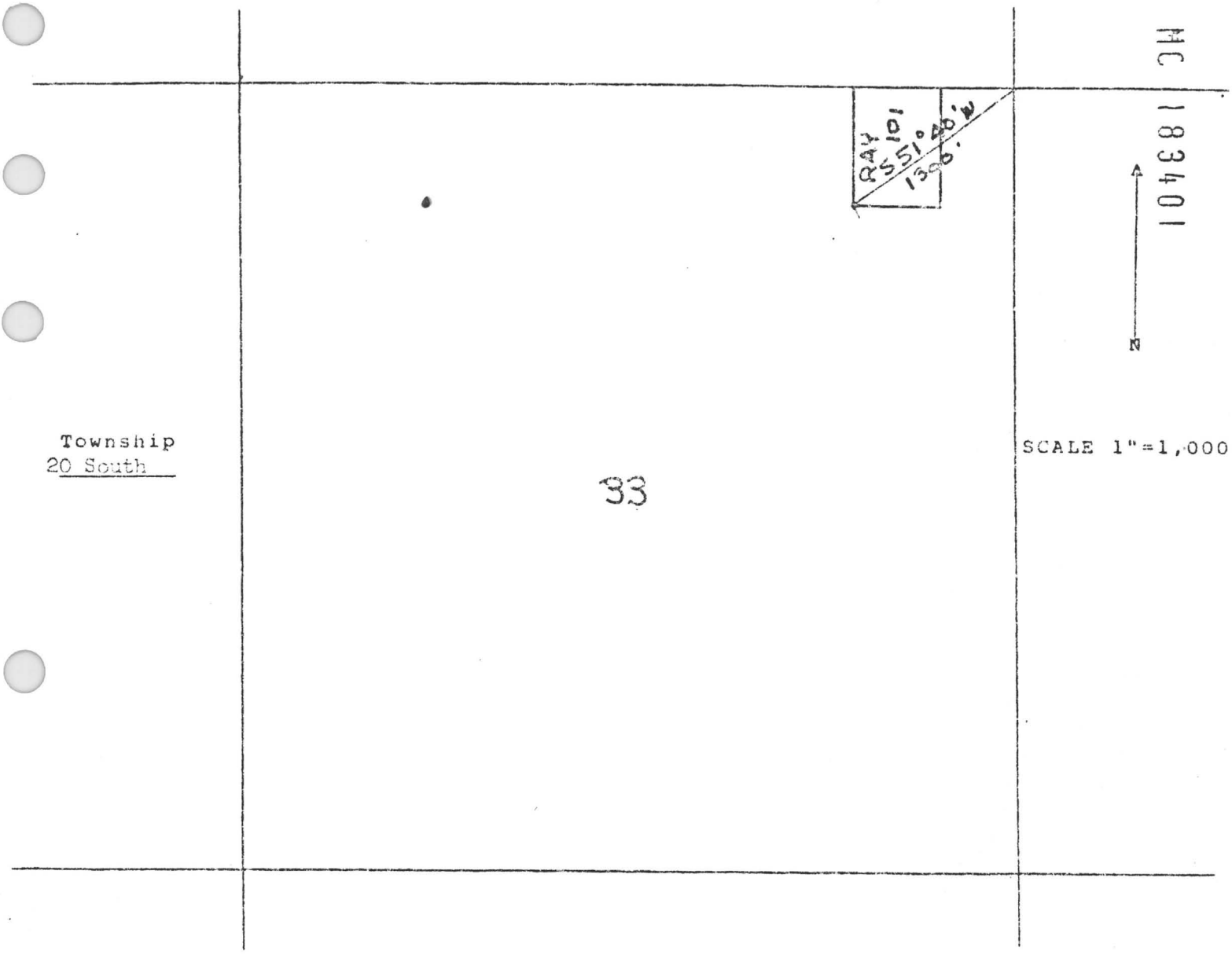

The bearings and distances between the corners of this claim are as follows:

Beginning at the S.W. Corner, a 2" X 2" monument, which is the Location Corner of this Claim; thence N., a distance of 1,500 feet to the N.W. Corner, a 2" X 2" monument; thence E. a distance of 600 feet to the N.E. Corner; a 2" X 2" monument; thence S., a distance of 1,500 feet to the S.E. Corner, a 2" X 2" monument; thence W. a distance of 600 feet to the point of beginning. The S.W. Corner of the claim bears S. 51° 40' W., a distance of 1,300 feet from the (Quarter) Section Corner, common to Sections 33 and 34, Township 20 S., Range 22 E., G&SRB&M.

BK 1600 PAGE 619

BK 1363 PAGE 452

944

A MC 183402

Ray # 102

NOTICE OF LOCATION
(Lode)

NOTICE IS HEREBY GIVEN that the RAY #102 lode mining claim was located by R.A. HAMILTON, Agent, whose address is P.O. Box 5843, Tucson, Arizona 85703, on June 1, 19 82.

This claim is 1,500 feet in length along the vein or deposit of mineral-bearing rock in place and 600 feet in width (300 feet on either side of the center line of the claim), forming a claim in the shape of a parallelogram. The general course of the claim is North-South. This notice is posted at the South-East corner of the claim, which location monument is in Section 33, Township 20 South, Range 22 East, G&SRB&M.

The claim is situated in the Tombstone Mining District approximately 3.7 miles S.W. of Tombstone 1 and falls within the N.E. 1/4 2 of Section(s) 33, Township 20 South, Range 22 East, G&SRB&M, Cochise County, Arizona.

The South-East Corner of this claim lies 1,300 feet on a bearing of S. 51° 40' W. from the North-East Corner of Section 33, Township 20 South, Range 22 East, G&SRB&M.

B.L.M. ... OFFICE
08 PM '82
ARIZONA

R.A. Hamilton AGENT
Locator

STATE OF ARIZONA
COUNTY OF COCHISE] SS.

WITNESS MY HAND AND OFFICIAL SEAL
CHRISTINE RHODES, COUNTY RECORDER

DEPUTY

I HEREBY CERTIFY THAT THE WITHIN INSTRUMENT WAS FILED AND RECORDED AT REQUEST OF:

FEE $ $3.00 Alanco

DRAFT JUN 28 '82 -3 30 PM

DATE

DOCKET 1600 PAGE 620 621 NO 12147

DEXED | PROPERTY COMPARED | NOTTED

DKT 1600 PAGE 620

) MILL SITE

Cochise County, Arizona

Range 22 East

Ray # 102

950

A MC 183402

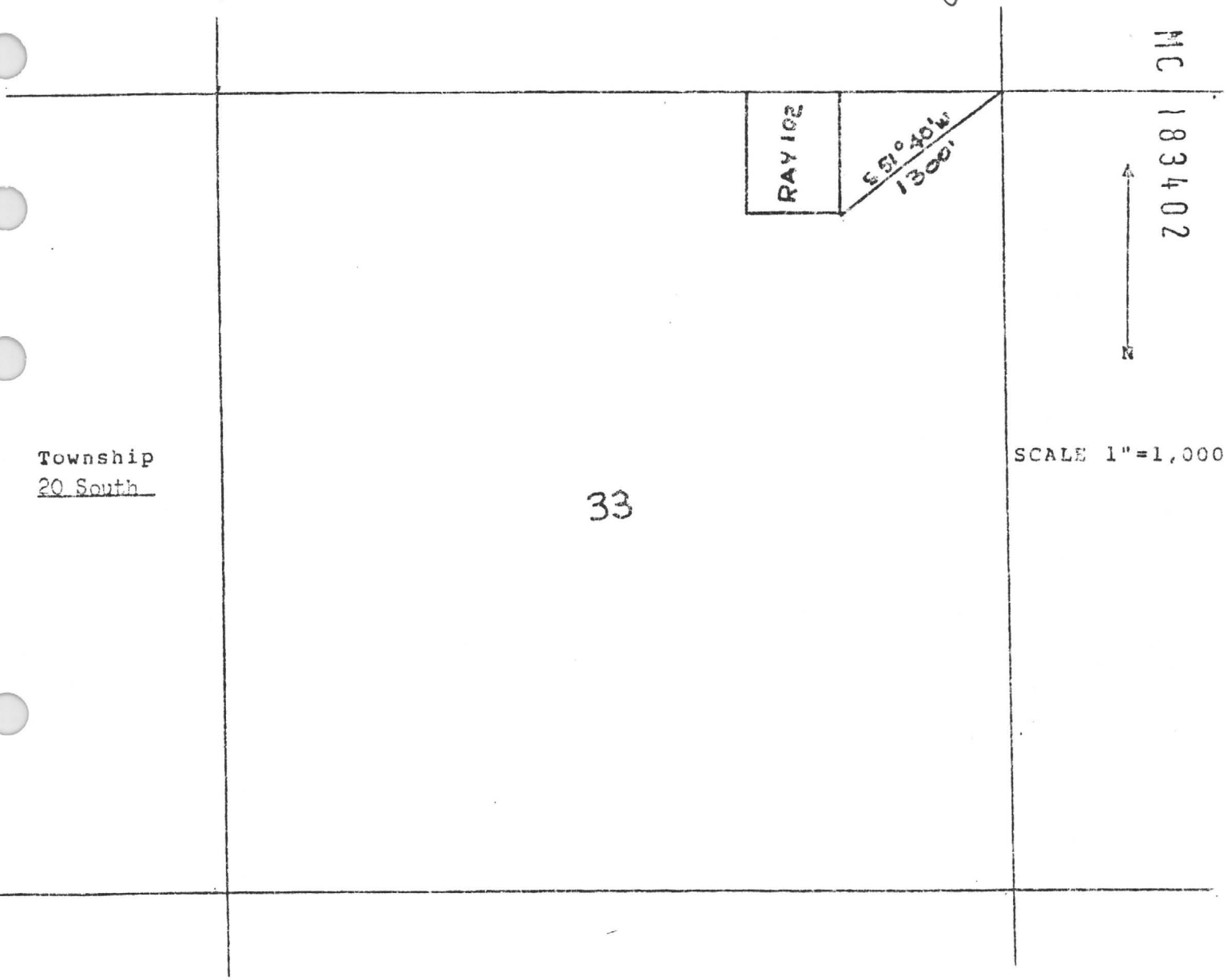

The bearings and distances between the corners of this claim are as follows:

Beginning at the S.E. Corner, a 2" X 2" monument, which is the Location Corner of this Claim; thence W., a distance of 600 feet to the S.W. Corner, a 2" X 2" monument; thence N. a distance of 1,500 feet to the N.W. Corner; a 2" X 2" monument; thence E., a distance of 600 feet to the N.E. Corner, a 2" X 2" monument; thence S. a distance of 1,500 feet to the point of beginning. The S.E. Corner of the claim bears S. 51° 40' W., a distance of 1,300 feet from the (Quarter) Section Corner, common to Sections 33 and 34, Township 20 S., Range 22 E., G&SRB&M.

BK 1600 PAGE 621

BK 1363 PAGE 454

951

Ray # 103

A MC 183403

NOTICE OF LOCATION
(Lode)

NOTICE IS HEREBY GIVEN that the RAY #103 lode mining claim was located by R.A. HAMILTON, Agent, whose address is P.O. Box 5843, Tucson, Arizona 85703, on June 1, 1982.

This claim is 1,500 feet in length along the vein or deposit of mineral-bearing rock in place and 600 feet in width (300 feet on either side of the center line of the claim), forming a claim in the shape of a parallelogram. The general course of the claim is North-South. This notice is posted at the South-West corner of the claim, which location monument is in Section 33, Township 20 South, Range 22 East, G&SRB&M.

The claim is situated in the Tombstone Mining District approximately 3.7 miles S.W. of Tombstone 1 and falls within the N.E. 1/4 2 of Section(s) 33, Township 20 South, Range 22 East, G&SRB&M, Cochise County, Arizona.

The South-West Corner of this claim lies 3,100 feet on a bearing of S. 75° E. from the North-West Corner of Section 33, Township 20 South, Range 22 East, G&SRB&M.

R.A. Hamilton AGENT
Locator

STATE OF ARIZONA
COUNTY OF COCHISE] SS.
WITNESS MY HAND AND OFFICIAL SEAL
ROBERTINE KNODES, COUNTY RECORDER
DEPUTY

I HEREBY CERTIFY THAT THE WITHIN INSTRUMENT WAS FILED AND RECORDED AT REQUEST
FEE $ $3.00
DRAFT
DATE JUN 28 '82 3:30 PM
DOCKET 1600 PAGE 622 NO 12148

Alamo

DKT 1600 PAGE 622

07 PM '82
OFFICE

) MILL SITE

Cochise County, Arizona

Range 22 East

Ray #103 952

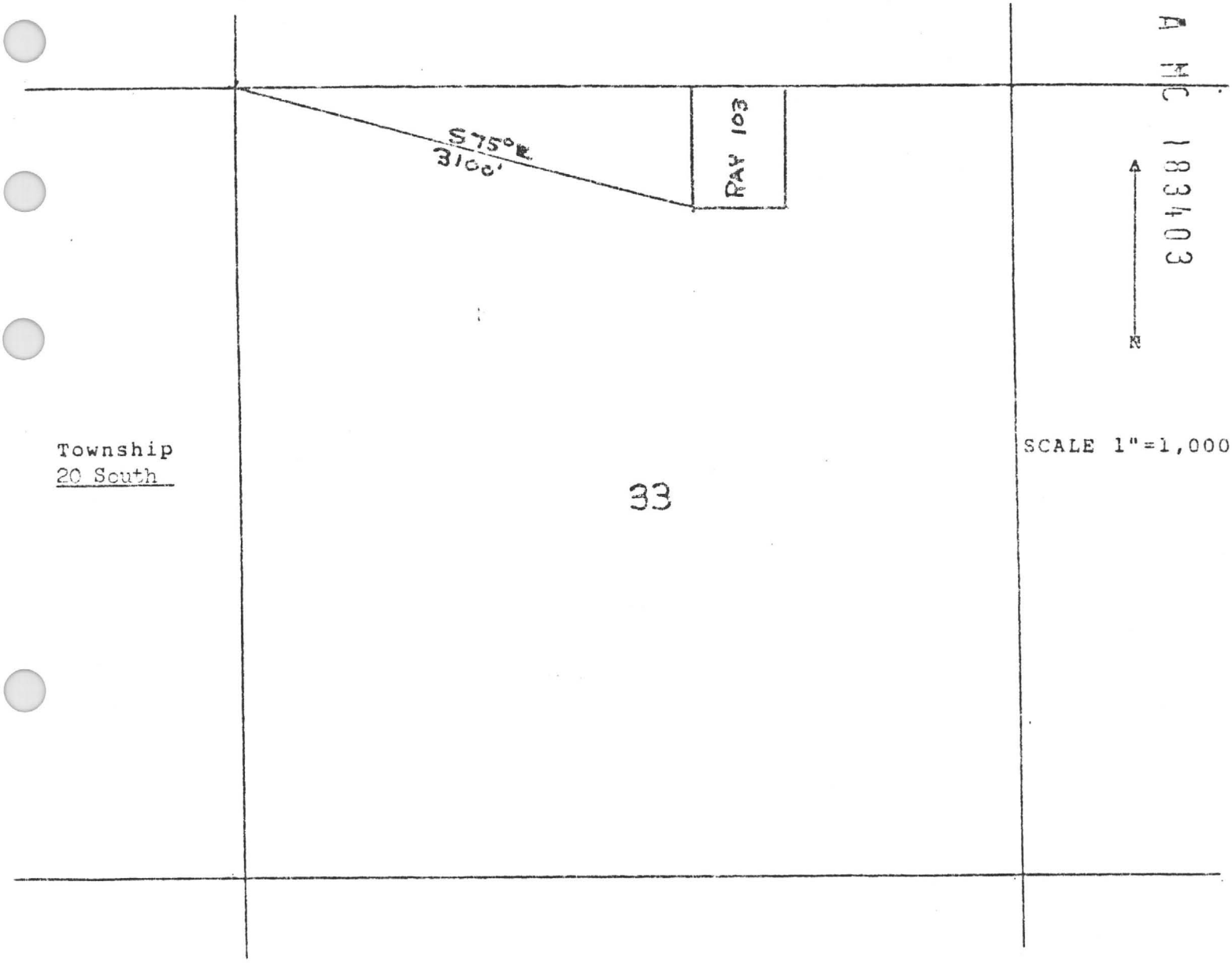

A MC 183403

The bearings and distances between the corners of this claim are as follows:

Beginning at the S.W. Corner, a 2" X 2" monument, which is the Location Corner of this Claim; thence N., a distance of 1,500 feet to the N.W. Corner, a 2" X 2" monument; thence E. a distance of 600 feet to the N.E. Corner; a 2" X 2" monument; thence S., a distance of 1,500 feet to the S.E. Corner, a 2" X 2" monument; thence W. a distance of 600 feet to the point of beginning. The S.W. Corner of the claim bears S. 75° E., a distance of 3,100 feet from the (Quarter) Section Corner, common to Sections 33 and 32, Township 20 S., Range 22 E., G&SRB&M.

BK 1363 PAGE 456 BK 1600 PAGE 623

953

Ray # 104

A MC 183404

NOTICE OF LOCATION
(Lode)

NOTICE IS HEREBY GIVEN that the RAY #104 lode mining claim was located by R.A. HAMILTON, Agent, whose address is P.O. Box 5843, Tucson, Arizona 85703, on June 1, 19 82.

This claim is 1,500 feet in length along the vein or deposit of mineral-bearing rock in place and 600 feet in width (300 feet on either side of the center line of the claim), forming a claim in the shape of a parallelogram. The general course of the claim is North-South. This notice is posted at the South-East corner of the claim, which location monument is in Section 33, Township 20 South, Range 22 East, G&SRB&M.

The claim is situated in the Tombstone Mining District approximately 3.7 miles S.W. of Tombstone 1 and falls within the N.E. 1/4 and N.W. 1/4 2 of Section(s) 33, Township 20 South, Range 22 East, G&SRB&M, Cochise County, Arizona.

The South-East Corner of this claim lies 3,100 feet on a bearing of S. 75° E. from the North-West Corner of Section 33, Township 20 South, Range 22 East, G&SRB&M.

R.A. Hamilton AGENT
Locator

BLM OFFICE
07 PM '82
ARIZONA

STATE OF ARIZONA
COUNTY OF COCHISE] SS.

WITNESS MY HAND AND OFFICIAL SEAL
CHRISTINE RHODES, COUNTY RECORDER

DEPUTY

INDEXED | PHOTOSTAT COMPARED | NOTTED

I HEREBY CERTIFY THAT THE WITHIN INSTRUMENT WAS FILED AND RECORDED AT REQUEST OF

FEE $ $3.00

DRAFT JUN 28 '82 -3 30 PM

DATE

DOCKET 1600 PAGE 624 625 NO 12149

DKT 1600 PAGE 624

) MILL SITE

Cochise County, Arizona

Range 22 East

Ray # 104

954

A HC 183404

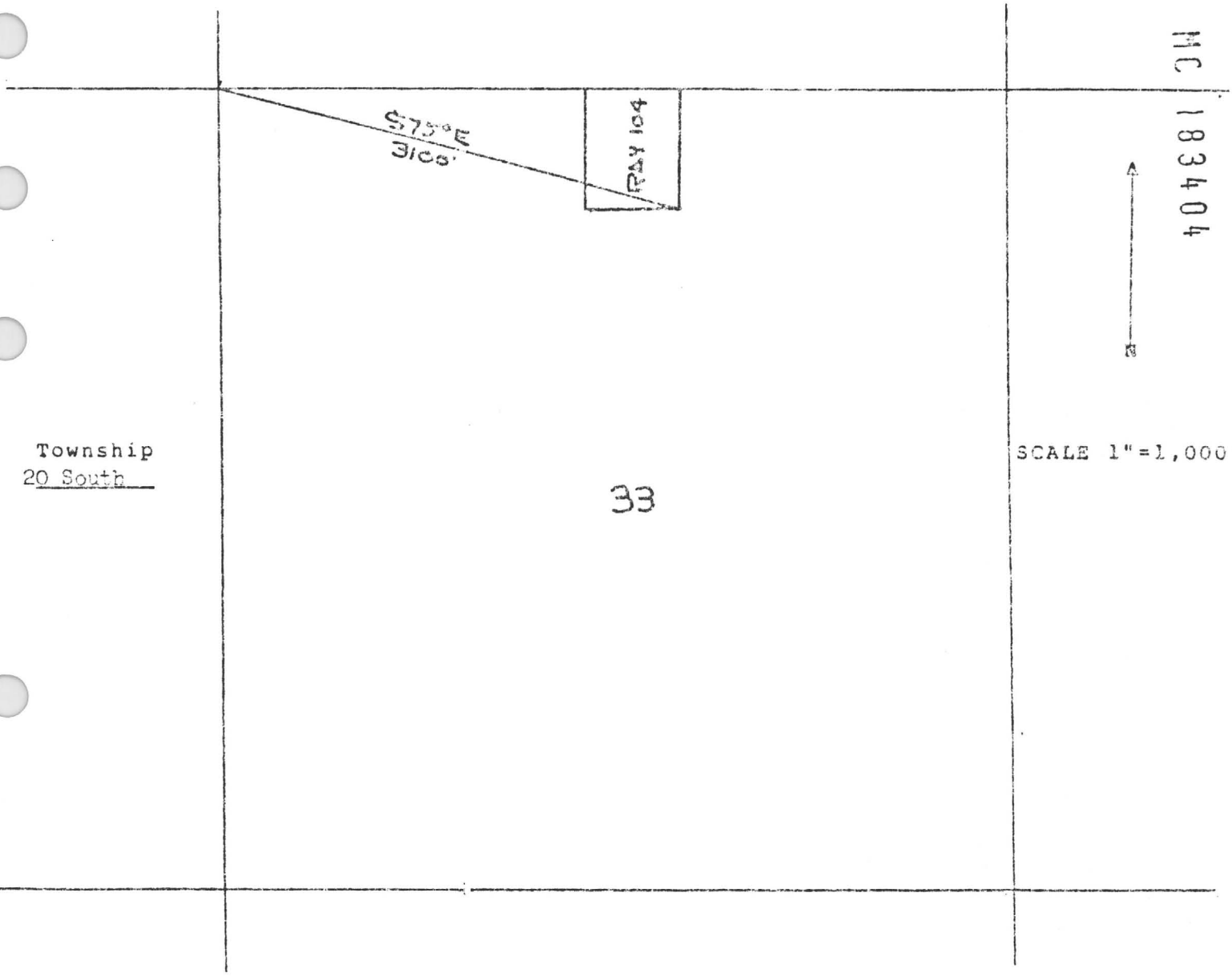

The bearings and distances between the corners of this claim are as follows:

Beginning at the S.E. Corner, a 2" X 2" monument, which is the Location Corner of this Claim; thence W., a distance of 600 feet to the S.W. Corner, a 2" X 2" monument; thence N. a distance of 1,500 feet to the N.W. Corner; a 2" X 2" monument; thence E., a distance of 600 feet to the N.E. Corner, a 2" X 2" monument; thence S. a distance of 1,500 feet to the point of beginning. The S.E. Corner of the claim bears S. 75° E., a distance of 3,100 feet from the (Quarter) Section Corner, common to Sections 32 and 33, Township 20 S., Range 22 E., G&SRB&M.

BKT 1600 PAGE 625

BKT 1363 PAGE 458

Ray #105 955

A MC 183405

NOTICE OF LOCATION
(Lode)

NOTICE IS HEREBY GIVEN that the RAY #105 lode mining claim was located by R.A. HAMILTON, Agent, whose address is P.O. Box 5843, Tucson, Arizona 85703; on June 1, 19 82.

This claim is 1,500 feet in length along the vein or deposit of mineral-bearing rock in place and 600 feet in width (300 feet on either side of the center line of the claim), forming a claim in the shape of a parallelogram. The general course of the claim is North-South. This notice is posted at the South-West corner of the claim, which location monument is in Section 33, Township 20 South, Range 22 East, G&SRB&M.

The claim is situated in the Tombstone Mining District approximately 3.7 miles S.W. of Tombstone 1 and falls within the N.W. 1/4 2 of Section(s) 33, Township 20 South, Range 22 East, G&SRB&M, Cochise County, Arizona.

The South-East Corner of this claim lies 1,950 feet on a bearing of S. 65° E. from the North-West Corner of Section 33, Township 20 South, Range 22 East, G&SRB&M.

BLM ... OFFICE
... 07 PM '82
... ARIZONA

R.A. Hamilton AGENT
Locator

STATE OF ARIZONA
COUNTY OF COCHISE] SS.

WITNESS MY HAND AND OFFICIAL SEAL
CHRISTINE RHODES, COUNTY RECORDER

DEPUTY

I HEREBY CERTIFY THAT THE WITHIN INSTRUMENT WAS FILED AND RECORDED AT REQUEST OF

FEE $ $3.00 dlcnes

DRAFT

DATE JUN 28 '82 - 3 30 PM

DOCKET 1600 PAGE 626 NO 12150

DKT 1600 PAGE 626

INDEXED	PHOTOSTATIC AREA	PLOTTED
J M	CR	

) PLACER CLAIM
) MILL SITE

Cochise County, Arizona

Range 22 East

Ray #105 9bb

A HC 183405

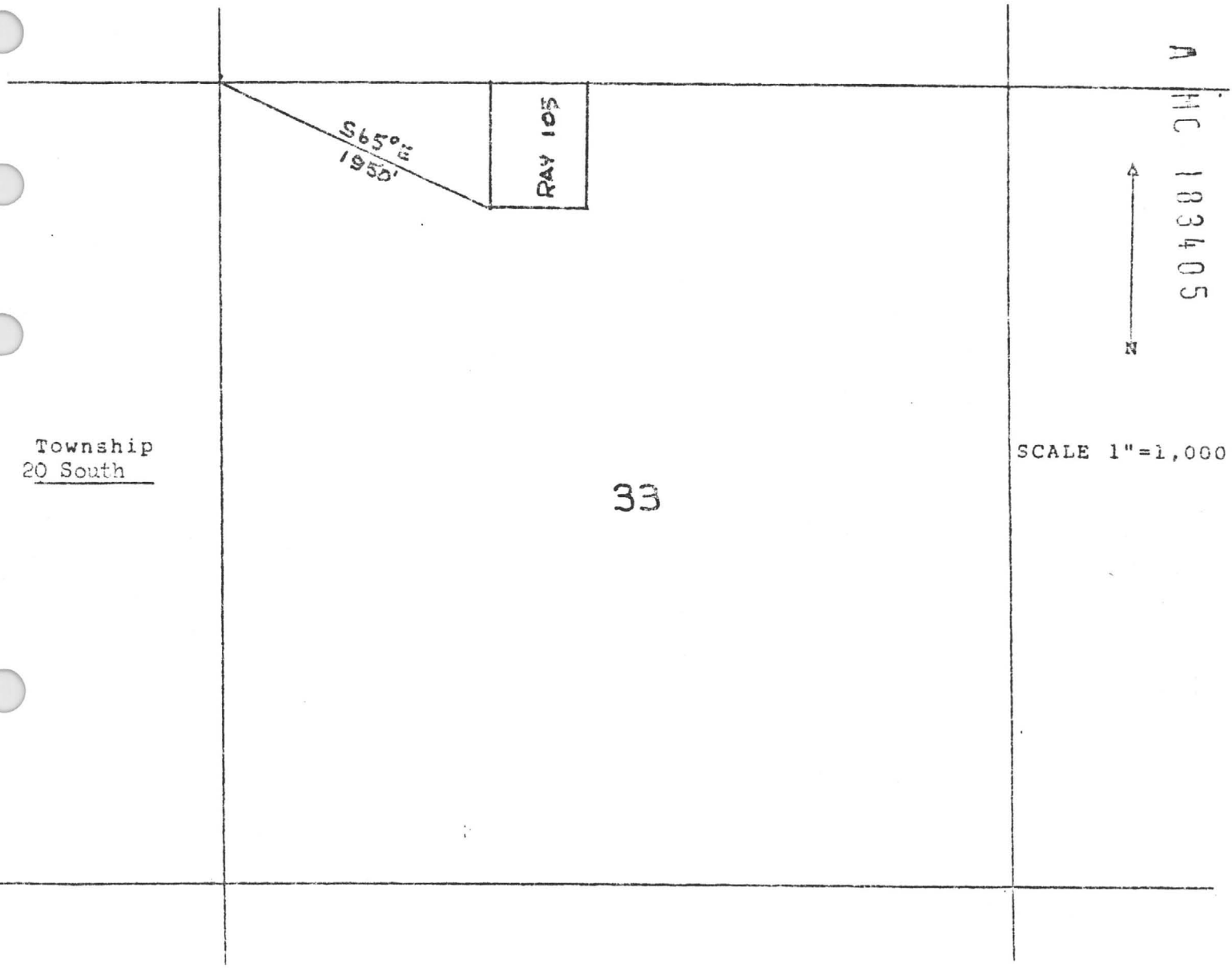

The bearings and distances between the corners of this claim are as follows:

Beginning at the S.W. Corner, a 2" X 2" monument, which is the Location Corner of this Claim; thence N., a distance of 1,500 feet to the N.W. Corner, a 2" X 2" monument; thence E. a distance of 600 feet to the N.E. Corner; a 2" X 2" monument; thence S., a distance of 1,500 feet to the S.E. Corner, a 2" X 2" monument; thence W. a distance of 600 feet to the point of beginning. The S.W. Corner of the claim bears S. 65° E., a distance of 1,950 feet from the (Quarter) Section Corner, common to Sections 32 and 33, Township 20 S., Range 22 E., G&SRB&M.

Ray # 106 957

MC 183406

NOTICE OF LOCATION
(Lode)

NOTICE IS HEREBY GIVEN that the RAY #106 lode mining claim was located by R.A. HAMILTON, Agent, whose address is P.O. Box 5843, Tucson, Arizona 85703, on June 1, 19 82.

This claim is 1,500 feet in length along the vein or deposit of mineral-bearing rock in place and 600 feet in width (300 feet on either side of the center line of the claim), forming a claim in the shape of a parallelogram. The general course of the claim is North-South. This notice is posted at the South-East corner of the claim, which location monument is in Section 33, Township 20 South, Range 22 East, G&SRB&M.

The claim is situated in the Tombstone Mining District approximately 3.7 miles S.W. of Tombstone 1 and falls within the N.W. 1/4 2 of Section(s) 33, Township 20 South, Range 22 East, G&SRB&M, Cochise County, Arizona.

The South-East Corner of this claim lies 1,950 feet on a bearing of S. 65° E. from the North-West Corner of Section 33, Township 20 South, Range 22 East, G&SRB&M.

R.A. Hamilton Agent

STATE OF ARIZONA
COUNTY OF COCHISE] SS.

WITNESS MY HAND AND OFFICIAL SEAL
CHRISTINE RHODES, COUNTY RECORDER

DEPUTY

INDEXED | PROPOSTAL COMPARED | PLOTTED

I HEREBY CERTIFY THAT THE WITHIN INSTRUMENT WAS FILED AND RECORDED AT REQUEST OF:

FEE $ 3.00 alanco

DRAFT JUN 28 '82 - 3 30 PM

DATE

DOCKET 1600 PAGE 628 629 NO 12151

DKT 1600 PAGE 628

) MILL SITE

Cochise County, Arizona

Range 22 East

Ray # 106

968

A MC 183406

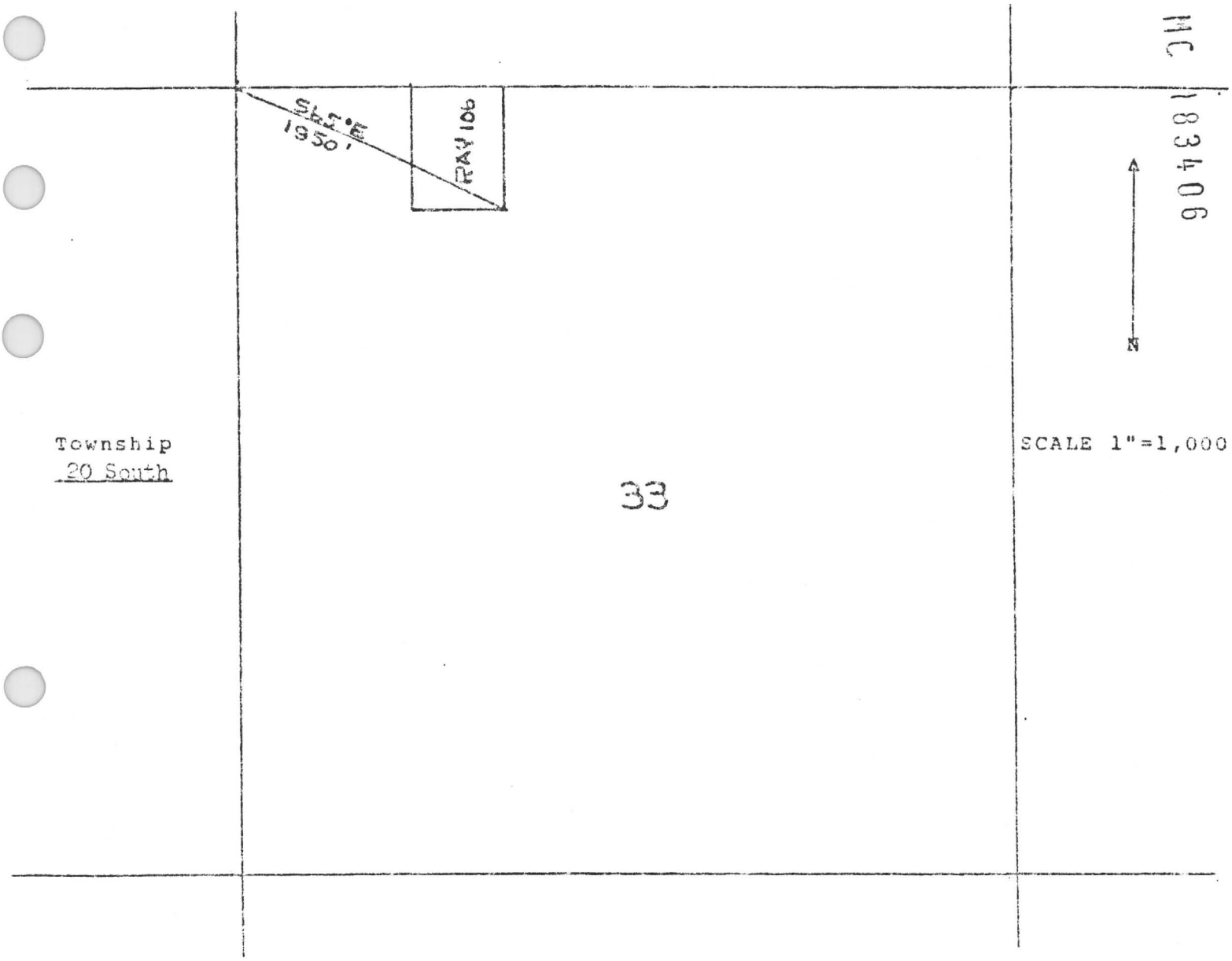

The bearings and distances between the corners of this claim are as follows:

Beginning at the S.E. Corner, a 2" X 2" monument, which is the Location Corner of this Claim; thence W., a distance of 600 feet to the S.W. Corner, a 2" X 2" monument; thence N. a distance of 1,500 feet to the N.W. Corner; a 2" X 2" monument; thence E., a distance of 600 feet to the N.E. Corner, a 2" X 2" monument; thence S. a distance of 1,500 feet to the point of beginning. The S.E. Corner of the claim bears S. 65° E., a distance of 1,950 feet from the (Quarter) Section Corner, common to Sections 32 and 33, Township 20 S., Range 22 E., G&SRB&M.

BK 1600 PAGE 029

BK 1363 PAGE 462

Ray #107 959

A MC 183407

NOTICE OF LOCATION
(Lode)

NOTICE IS HEREBY GIVEN that the RAY #107 lode mining claim was located by R.A. HAMILTON, Agent, whose address is P.O. Box 5843, Tucson, Arizona 85703, on June 1, 19 82.

This claim is 1,500 feet in length along the vein or deposit of mineral-bearing rock in place and 600 feet in width (300 feet on either side of the center line of the claim), forming a claim in the shape of a parallelogram. The general course of the claim is North-South. This notice is posted at the South-West corner of the claim, which location monument is in Section 33, Township 20 South, Range 22 East, G&SRB&M.

The claim is situated in the Tombstone Mining District approximately 3.7 miles S.W. of Tombstone 1 and falls within the N.W. 1/4 2 of Section(s) 33, Township 20 South, Range 22 East, G&SRB&M, Cochise County, Arizona.

The Southeast Corner of this claim lies 970 feet on a bearing of S. 30° E. from the North-West Corner of Section 33, Township 20 South, Range 22 East, G&SRB&M.

R.A. Hamilton

STATE OF ARIZONA
COUNTY OF COCHISE } S.S.

WITNESS MY HAND AND OFFICIAL SEAL
CHRISTINE RHODES, COUNTY RECORDER

DEPUTY

INDEXED | DIGITIZED | BLOTTED

I HEREBY CERTIFY THAT THE WITHIN INSTRUMENT WAS FILED AND RECORDED AT REQUEST OF

FEE $ 13.00 diamco

DRAFT

DATE JUN 28 '82 3 30 PM

BOOK 1600 PAGE 630 NO 12152

BK 1600 PAGE 630

) MILL SITE

Cochise County, Arizona

Range 22 East

Ray #107 960

A. HC 183407

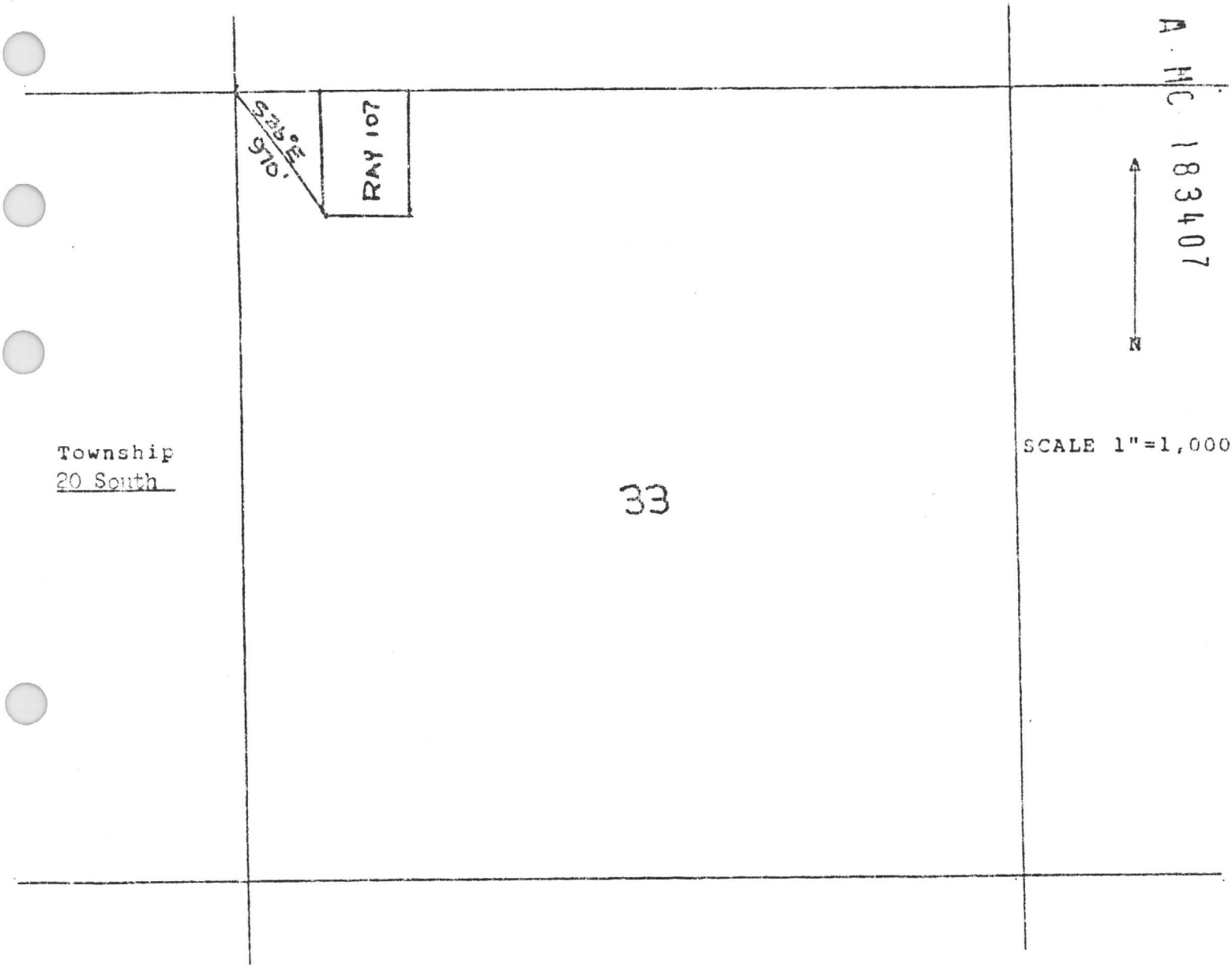

The bearings and distances between the corners of this claim are as follows:

Beginning at the S.W. Corner, a 2" X 2" monument, which is the Location Corner of this Claim; thence N., a distance of 1,500 feet to the N.W. Corner, a 2" X 2" monument; thence E. a distance of 600 feet to the N.E. Corner; a 2" X 2" monument; thence S., a distance of 1,500 feet to the S.E. Corner, a 2" X 2" monument; thence W. a distance of 600 feet to the point of beginning. The S.W. Corner of the claim bears S. 36° E., a distance of 970 feet from the (Quarter) Section Corner, common to Sections 32 and 33, Township 20 S., Range 22 E., G&SRB&M.

BK 1363 PAGE 464 BK 1600 PAGE 631

Ray #108 961

A MC 183408

NOTICE OF LOCATION
(Lode)

NOTICE IS HEREBY GIVEN that the RAY #108 lode mining claim was located by R.A. HAMILTON, Agent, whose address is P.O. Box 5843, Tucson, Arizona 85703, on June 1, 1982.

This claim is 1,500 feet in length along the vein or deposit of mineral-bearing rock in place and 600 feet in width (300 feet on either side of the center line of the claim), forming a claim in the shape of a parallelogram. The general course of the claim is North-South. This notice is posted at the South-East corner of the claim, which location monument is in Section 33, Township 20 South, Range 22 East, G&SRB&M.

The claim is situated in the Tombstone Mining District approximately 3.7 miles S.W. of Tombstone, and falls within the N.W. 1/4 2 of Section(s) 33, Township 20 South, Range 22 East, G&SRB&M, Cochise County, Arizona.

The South-East Corner of this claim lies 970 feet on a bearing of S. 36° E. from the North-West Corner of Section 33, Township 20 South, Range 22 East, G&SRB&M.

R.A. Hamilton AGENT
Locator

STATE OF ARIZONA
COUNTY OF COCHISE] SS.

WITNESS MY HAND AND OFFICIAL SEAL
CHRISTINE RHODES, COUNTY RECORDER

DEPUTY

INDEXED | PROOFS COMPARED | PLOTTED

I HEREBY CERTIFY THAT THE WITHIN INSTRUMENT WAS FILED AND RECORDED AT REQUEST OF:

FEE $3.00 Alanco

DRAFT

DATE JUN 28 '82 -3 30 PM

DOCKET 1600 PAGE 632 633 NO 12153

DKT 1600 PAGE 632

B.L.M. ... OFFICE
JUN 28 1 ... PM '82
... ARIZONA

Cochise County, Arizona

Range 22 East

Ray # 108 962

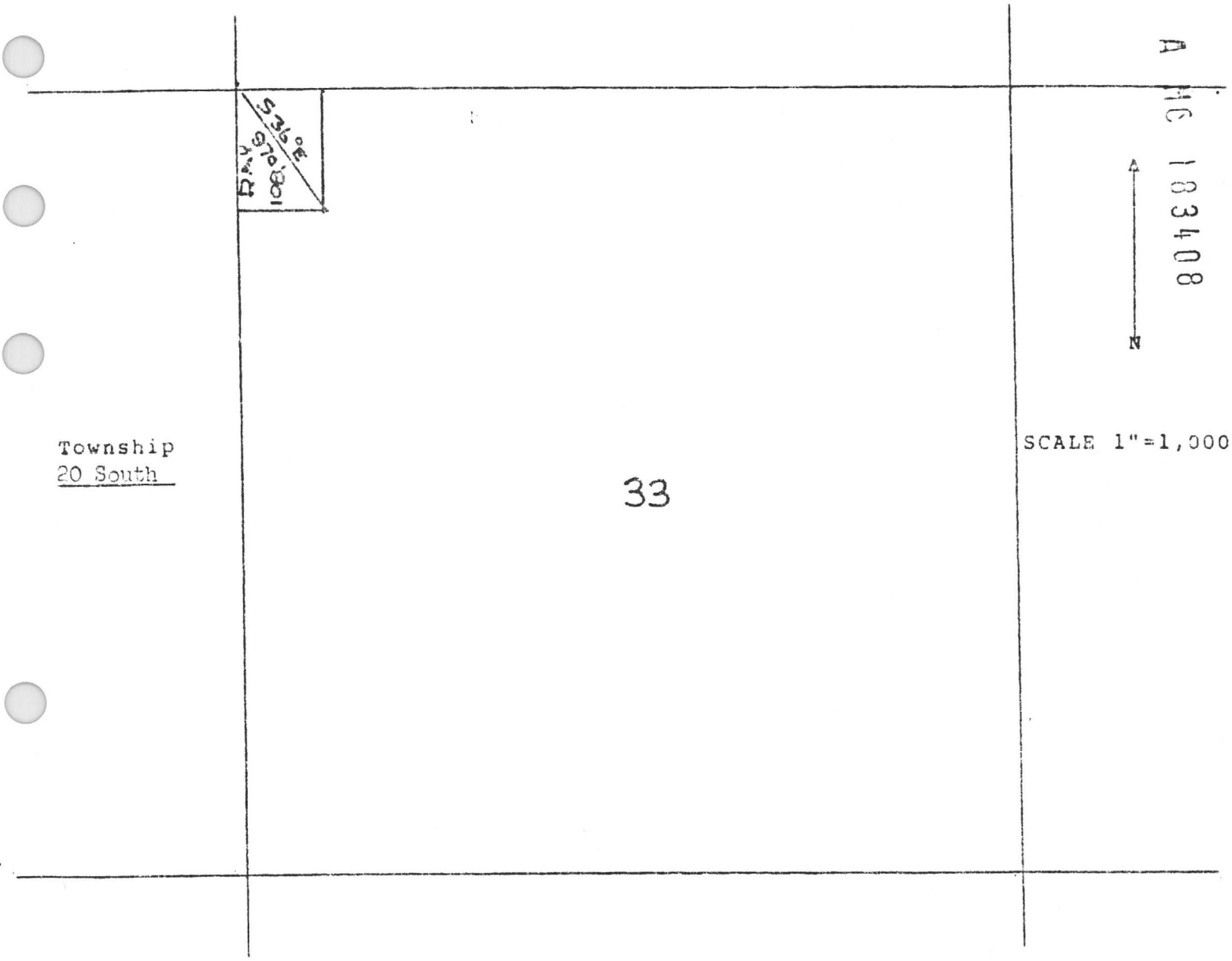

A HC 183408

The bearings and distances between the corners of this claim are as follows:

Beginning at the S.E. Corner, a 2" X 2" monument, which is the Location Corner of this Claim; thence W., a distance of 600 feet to the S.W. Corner, a 2" X 2" monument; thence N. a distance of 1,500 feet to the N.W. Corner; a 2" X 2" monument; thence E., a distance of 600 feet to the N.E. Corner, a 2" X 2" monument; thence S. a distance of 1,500 feet to the point of beginning. The S.E. Corner of the claim bears S. 36° E., a distance of 970 feet from the (Quarter) Section Corner, common to Sections 32 and 33, Township 20 S., Range 22 E., G&SRB&M.

BK 1600 PGE 633

BK 1363 PGE 466

Ray # 109 963

A MC 183409

NOTICE OF LOCATION
(Lode)

NOTICE IS HEREBY GIVEN that the RAY #109 lode mining claim was located by R.A. HAMILTON, Agent, whose address is P.O. Box 5643, Tucson, Arizona 85703, on June 1, 19 82.

This claim is 1,500 feet in length along the vein or deposit of mineral-bearing rock in place and 600 feet in width (300 feet on either side of the center line of the claim), forming a claim in the shape of a parallelogram. The general course of the claim is North-South. This notice is posted at the North-East corner of the claim, which location monument is in Section 27, Township 20 South, Range 22 East, G&SRB&M.

The claim is situated in the Tombstone Mining District approximately 3.5 miles South of Tombstone 1 and falls within the S.E. 1/4 2 of Section(s) 27, Township 20 South, Range 22 East, G&SRB&M, Cochise County, Arizona.

The North-East Corner of this claim lies 3,060 feet on a bearing of N. 45° W. from the South-East Corner of Section 27, Township 20 South, Range 22 East, G&SRB&M.

R.A. Hamilton AGENT
Locator

STATE OF ARIZONA
COUNTY OF COCHISE] SS.

WITNESS MY HAND AND OFFICIAL SEAL
CHRISTINE RHODES, COUNTY RECORDER

[signature] DEPUTY

I HEREBY CERTIFY THAT THE WITHIN INSTRUMENT WAS FILED AND RECORDED AT REQUEST OF

FEE $ $3.00 Marco

DRAFT

DATE JUN 28 '82 -3 30 PM

INDEXED | PROOF CONTROLLED | PLOTTED

DOCKET 1600 PAGE 634 635 NO 12151

DKT 1600 PAGE 634

B.L.M. OFFICE
PM '82
ARIZONA

Cochise County, Arizona

Range 22 East

RAY #109 964

A HC 183409

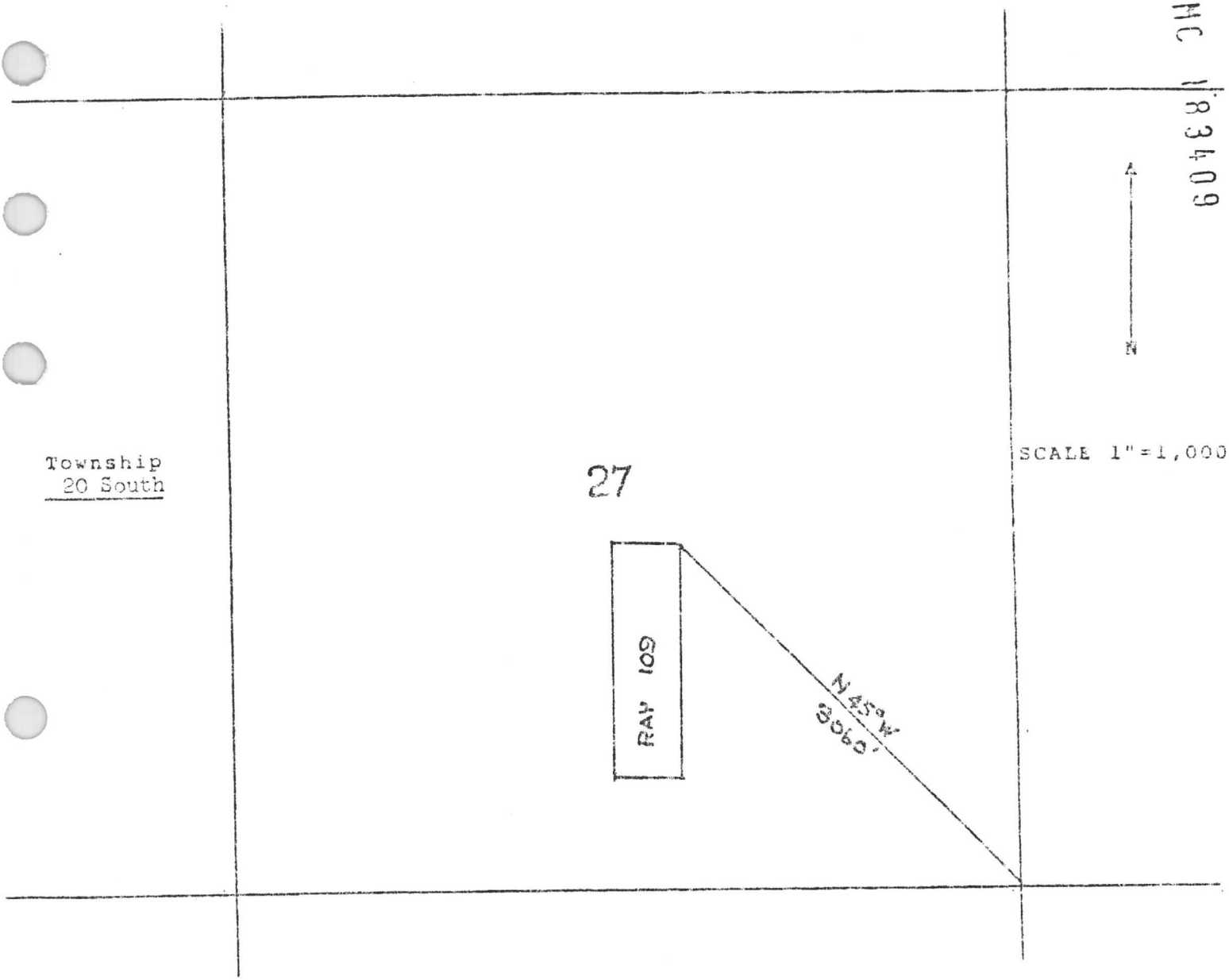

The bearings and distances between the corners of this claim are as follows:

Beginning at the N.E. Corner, a 2" X 2" monument, which is the Location Corner of this Claim; thence S., a distance of 1,500 feet to the S.E. Corner, a 2" X 2" monument; thence W. a distance of 600 feet to the S.W. Corner; a 2" X 2" monument; thence N., a distance of 1,500 feet to the N.W. Corner, a 2" X 2" monument; thence E. a distance of 600 feet to the point of beginning. The N.E. Corner of the claim bears N. 45° W., a distance of 3,060 feet from the (Quarter) Section Corner, common to Sections 27 and 34, Township 20 S., Range 22 E., G&SRB&M.

BK 1363 PAGE 468 BK 1600 PAGE 035

Ray# 110 965

A MC 183410

NOTICE OF LOCATION
(Lode)

NOTICE IS HEREBY GIVEN that the RAY #110 lode mining claim was located by R.A. HAMILTON, Agent whose address is P.O. Box 5643, Tucson, Arizona 85703, on June 1, 19 82.

This claim is 1,500 feet in length along the vein or deposit of mineral-bearing rock in place and 600 feet in width (300 feet on either side of the center line of the claim), forming a claim in the shape of a parallelogram. The general course of the claim is North-South. This notice is posted at the North-West corner of the claim, which location monument is in Section 27, Township 20 South, Range 22 East, G&SRB&M.

The claim is situated in the Tombstone Mining District approximately 3.5 miles South of Tombstone 1 and falls within the S.E. 1/4 2 of Section(s) 27, Township 20 South, Range 22 East, G&SRB&M, Cochise County, Arizona.

The North-West Corner of this claim lies 3,060 feet on a bearing of N. 45° W. from the South-East Corner of Section 27, Township 20 South, Range 22 East, G&SRB&M.

RA Hamilton AGENT
Locator

OF ARIZONA
UNTY OF COCHISE] SS.

NESS MY HAND AND OFFICIAL SEAL
STINE RHODES, COUNTY RECORDER

DEPUTY

I HEREBY CERTIFY THAT THE WITHIN INSTRUMENT WAS FILED AND RECORDED AT REQUEST OF:

FEE $ $3.00 Alamco

DRAFT

JUN 28 '82 3 30 PM

DOCKET 1600 PAGE 636 NO 12155

DKT 1600 PAGE 636

BILL ... OFFICE
... PM '82
... ARIZONA

) MILL SITE

Cochise County, Arizona

Range 22 East

Ray # 110 966

A HC 183410

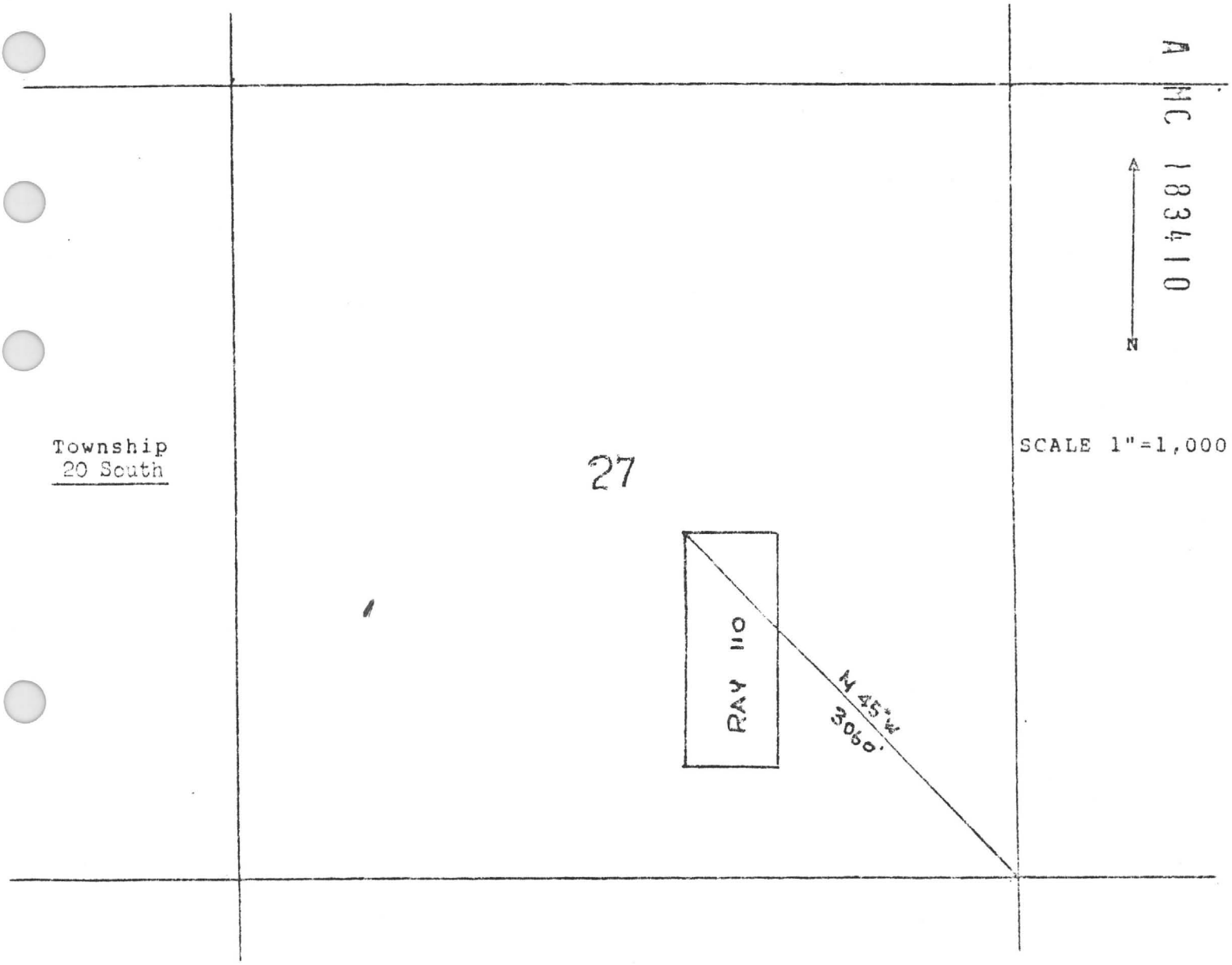

The bearings and distances between the corners of this claim are as follows:

Beginning at the N.W. Corner, a 2" X 2" monument, which is the Location Corner of this Claim; thence E., a distance of 600 feet to the N.E. Corner, a 2" X 2" monument; thence S. a distance of 1,500 feet to the S.E. Corner; a 2" X 2" monument; thence W., a distance of 600 feet to the S.W. Corner, a 2" X 2" monument; thence N. a distance of 1,500 feet to the point of beginning. The N.W. Corner of the claim bears N. 45° W., a distance of 3,060 feet from the (Quarter) Section Corner, common to Sections 27 and 34, Township 20 S., Range 22 E., G&SRB&M.

BK 1600 PAGE 037

BK 1363 PAGE 470

Ray # 111 967

A MC 183411

NOTICE OF LOCATION
(Lode)

NOTICE IS HEREBY GIVEN that the RAY #111 lode mining claim was located by R.A. HAMILTON, Agent, whose address is P.O. Box 5843, Tucson, Arizona 85703, on June 1, 1982.

This claim is 1,500 feet in length along the vein or deposit of mineral-bearing rock in place and 600 feet in width (300 feet on either side of the center line of the claim), forming a claim in the shape of a parallelogram. The general course of the claim is North-South. This notice is posted at the North-East corner of the claim, which location monument is in Section 27, Township 20 South, Range 22 East, G&SRB&M.

The claim is situated in the Tombstone Mining District approximately 3.5 miles South of Tombstone 1 and falls within the S.E. 1/4 2 of Section(s) 27, Township 20 South, Range 22 East, G&SRB&M, Cochise County, Arizona.

The North-East Corner of this claim lies 2,400 feet on a bearing of N. 24° W. from the South-East Corner of Section 27, Township 20 South, Range 22 East, G&SRB&M.

R.A. Hamilton AGENT
Locator

B.L.M. ... OFFICE
... 20 ... '82
... ARIZONA

STATE OF ARIZONA
COUNTY OF COCHISE] SS.

WITNESS MY HAND AND OFFICIAL SEAL
CHRISTINE RHODES, COUNTY RECORDER

J. Vasq DEPUTY

INDEXED	PROTECTED/COMPARED	BLOTTED
D M M	CA	

I HEREBY CERTIFY THAT THE WITHIN INSTRUMENT WAS FILED AND RECORDED AT REQUEST OF:

FEE $ $3.00 Alanco

DRAFT JUN 28 '82 - 3 30 PM

DATE

DOCKET 1600 PAGE 638 639 NO 12156

DKT 1600 PAGE 638

) MILL SITE

Cochise County, Arizona

Range 22 East

RAY # 111 968

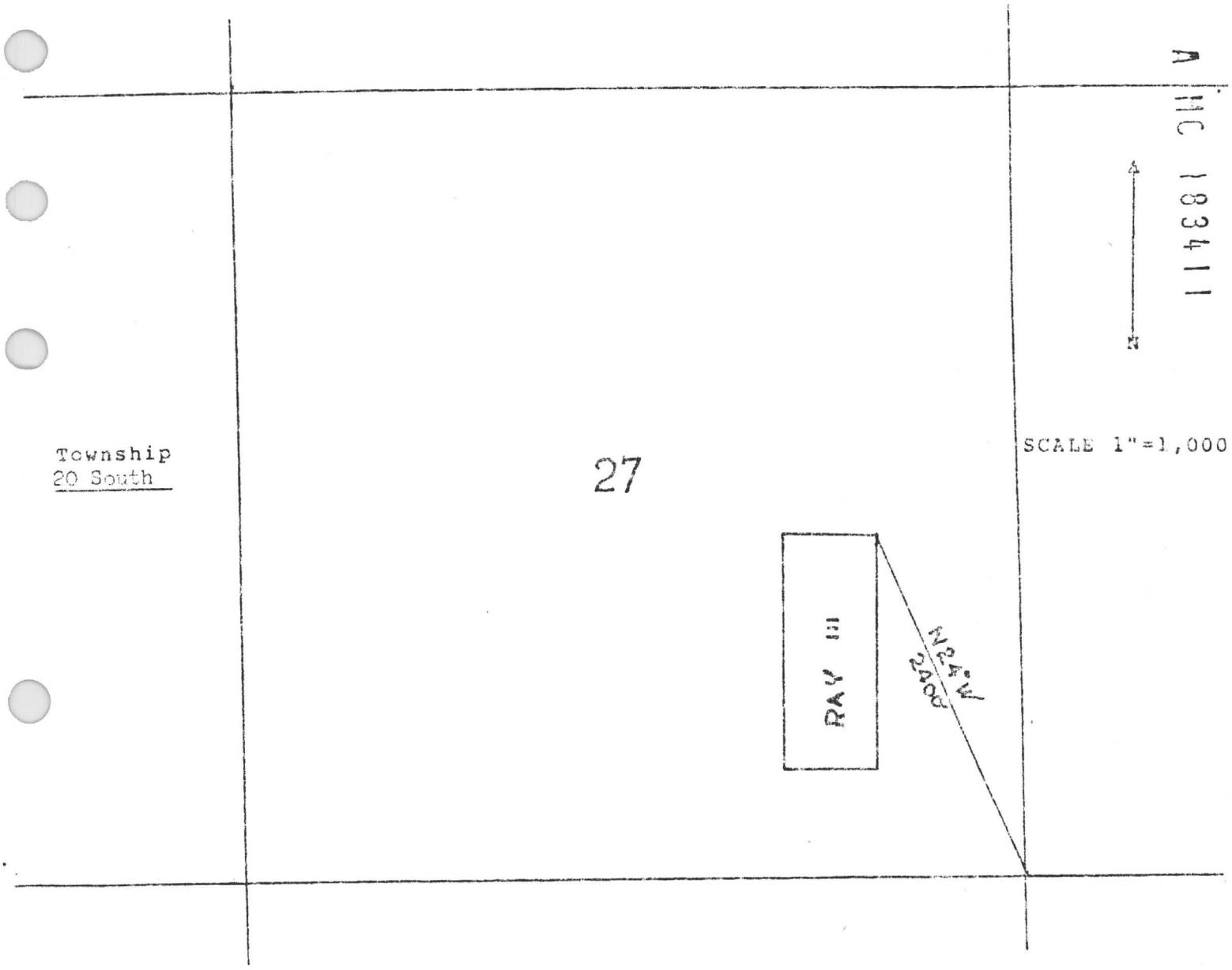

AMC 183411

The bearings and distances between the corners of this claim are as follows:

Beginning at the N.E. Corner, a 2" X 2" monument, which is the Location Corner of this Claim; thence S., a distance of 1,500 feet to the S.E. Corner, a 2" X 2" monument; thence W. a distance of 600 feet to the S.W. Corner; a 2" X 2" monument; thence N., a distance of 1,500 feet to the N.W. Corner, a 2" X 2" monument; thence E. a distance of 600 feet to the point of beginning. The N.E. Corner of the claim bears N. 24° W., a distance of 2,400 feet from the (Quarter) Section Corner, common to Sections 27 and 34, Township 20 S., Range 22 E., G&SRB&M.

BK 1600 PAGE 639

BK 1363 PAGE 472

Ray #112 969

A MC 183412

NOTICE OF LOCATION
(Lode)

NOTICE IS HEREBY GIVEN that the RAY #112 lode mining claim was located by R.A. [illegible], Agent, whose address is P.O. Box 5843, Tucson, Arizona 85703, on June 1, 19 82.

This claim is 1,500 feet in length along the vein or deposit of mineral-bearing rock in place and 600 feet in width (300 feet on either side of the center line of the claim), forming a claim in the shape of a parallelogram. The general course of the claim is North-South. This notice is posted at the North-West corner of the claim, which location monument is in Section 27, Township 20 South, Range 22 East, G&SRB&M.

The claim is situated in the Tombstone Mining District approximately 3.5 miles South of Tombstone and falls within the S.E. 1/4 of Section(s) 27, Township 20 South, Range 22 East, G&SRB&M, Cochise County, Arizona.

The North-West Corner of this claim lies 2,400 feet on a bearing of N. 24° W. from the South-East Corner of Section 27, Township 20 South, Range 22 East, G&SRB&M.

RECEIVED
B.L.M. [illegible] OFFICE
AUG 20 1 07 PM '82
[illegible] ARIZONA

R.A. [illegible] AGENT
Locator

STATE OF ARIZONA
COUNTY OF COCHISE] SS.

WITNESS MY HAND AND OFFICIAL SEAL
CHRISTINE RHODES, COUNTY RECORDER

[signature] DEPUTY

INDEXED	PHOTOSTAT COMPARED	BLOTTED
[illegible]	[illegible]	

I HEREBY CERTIFY THAT THE WITHIN INSTRUMENT WAS FILED AND RECORDED AT R. OU. [illegible]

FEE $ 13.00 Alamo

DRAFT

JUN 28 '82 - 3 30 PM

DKT 1600 PAGE 640

DOCKET 1600 PAGE 640 641 NO 12157

Cochise County, Arizona

Range 22 East

RAY # 112 970

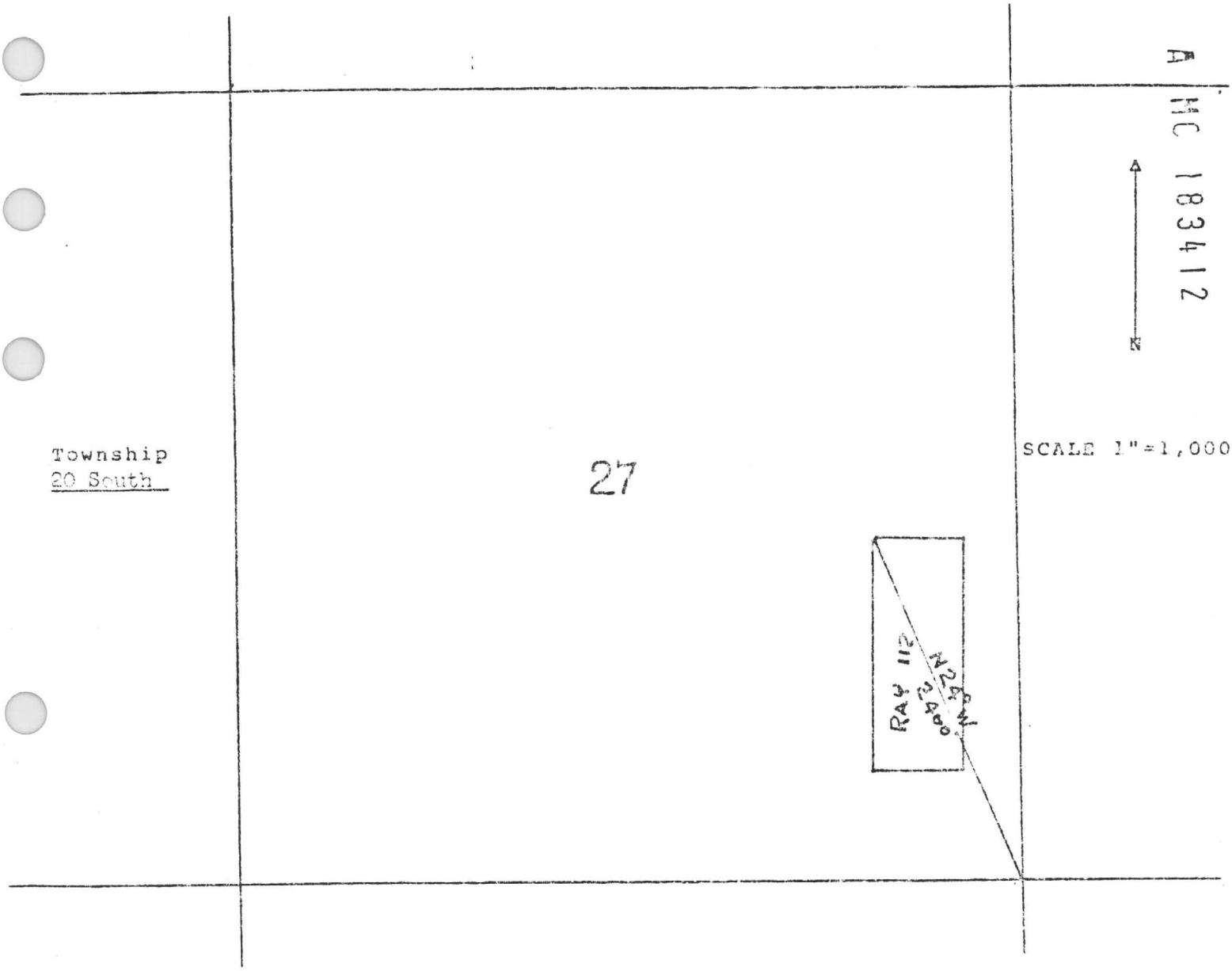

The bearings and distances between the corners of this claim are as follows:

Beginning at the N.W. Corner, a 2" X 2" monument, which is the Location Corner of this Claim; thence E., a distance of 600 feet to the N.E. Corner, a 2" X 2" monument; thence S. a distance of 1,500 feet to the S.E. Corner; a 2" X 2" monument; thence W., a distance of 600 feet to the S.W. Corner, a 2" X 2" monument; thence N. a distance of 1,500 feet to the point of beginning. The N.W. Corner of the claim bears N. 24° W., a distance of 2,400 feet from the (Quarter) Section Corner, common to Sections 27 and 34, Township 20 S., Range 22 E., G&SRB&M.

BK 1363 PAGE 474 BK 1600 PAGE 041

NOTICE OF LOCATION
(Lode)

RAY # 113 971

A MC 183413

NOTICE IS HEREBY GIVEN that the RAY #113 lode mining claim was located by R.A. HAMILTON, Agent, whose address is P.O. box 5043, Tucson, Arizona 85703, on June 1, 1982.

This claim is 1,500 feet in length along the vein or deposit of mineral-bearing rock in place and 600 feet in width (300 feet on either side of the center line of the claim), forming a claim in the shape of a parallelogram. The general course of the claim is North-South. This notice is posted at the North-East corner of the claim, which location monument is in Section 26, Township 20 South, Range 22 East, G&SRB&M.

The claim is situated in the Tombstone Mining District approximately 3.5 miles South of Tombstone 1 and falls within the S.W. 1/4 and S.E. 1/4 2 of Section(s) 26 and 27, Township 20 South, Range 22 East, G&SRB&M, Cochise County, Arizona.

The North-East Corner of this claim lies 2,250 feet on a bearing of N. 6° E. from the South-West Corner of Section 26, Township 20 South, Range 22 East, G&SRB&M.

R.A. Hamilton Agent
Locator

B.L.M. RECEIVED
AUG 20 1 05 PM '82
OFFICE
ARIZONA

STATE OF ARIZONA
COUNTY OF COCHISE] SS.

WITNESS MY HAND AND OFFICIAL SEAL
CHRISTINE RHODES, COUNTY RECORDER

J. Vang DEPUTY

INDEXED		DIGITIZED

I HEREBY CERTIFY THAT THE WITHIN INSTRUMENT WAS FILED AND RECORDED AT REQUEST OF:

FEE $ 13.00 Alamco

DRAFT

JUN 28 '82 -3 30 PM

DOCKET 1600 PAGE 642 643 NO 12158

BK 1600 PAGE 642

Cochise County, Arizona

Range 22 East

Bay # 113 972

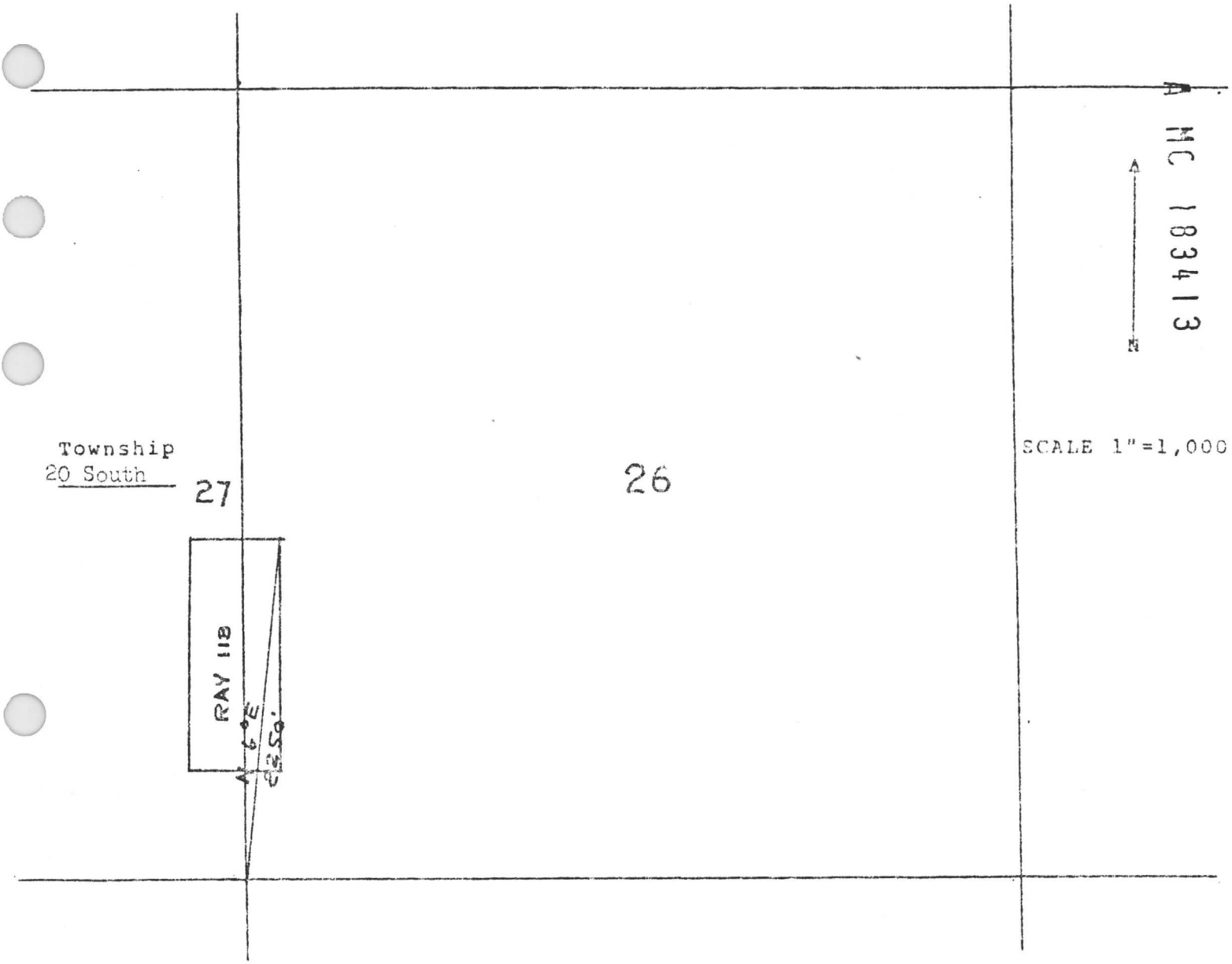

The bearings and distances between the corners of this claim are as follows:

Beginning at the N.E. Corner, a 2" X 2" monument, which is the Location Corner of this Claim; thence S., a distance of 1,500 feet to the S.E. Corner, a 2" X 2" monument; thence W. a distance of 600 feet to the S.W. Corner; a 2" X 2" monument; thence N., a distance of 1,500 feet to the N.W. Corner, a 2" X 2" monument; thence E. a distance of 600 feet to the point of beginning. The N.E. Corner of the claim bears N. 6° E., a distance of 2,250 feet from the (Quarter) Section Corner, common to Sections 26 and 27, Township 20 S., Range 22 E., G&SRB&M.

BK 1363 PAGE 476 BK 1600 PAGE 643

Ray # 114

973

A MC 183414

NOTICE OF LOCATION
(Lode)

NOTICE IS HEREBY GIVEN that the RAY #114 lode mining claim was located by R.A. HAMILTON, Agent, whose address is P.O. Box 5843, Tucson, Arizona 85703, on June 1, 1982.

This claim is 1,500 feet in length along the vein or deposit of mineral-bearing rock in place and 600 feet in width (300 feet on either side of the center line of the claim), forming a claim in the shape of a parallelogram. The general course of the claim is North-South. This notice is posted at the North-West corner of the claim, which location monument is in Section 26, Township 20 South, Range 22 East, G&SRB&M.

The claim is situated in the Tombstone Mining District approximately 3.5 miles South of Tombstone 1 and falls within the S.W. 1/4 2 of Section(s) 26, Township 20 South, Range 22 East, G&SRB&M, Cochise County, Arizona.

The North-West Corner of this claim lies 2,250 feet on a bearing of N. 6° E. from the South-West Corner of Section 26, Township 20 South, Range 22 East, G&SRB&M.

R.A. Hamilton AGENT
Locator

STATE OF ARIZONA
COUNTY OF COCHISE } SS.

WITNESS MY HAND AND OFFICIAL SEAL
CHRISTINE RHODES, COUNTY RECORDER

DEPUTY

I HEREBY CERTIFY THAT THE WITHIN INSTRUMENT WAS FILED AND RECORDED AT REQUEST OF: Alamco

FEE $ $3.00

DRAFT

DATE JUN 28 '82 3 30 PM

DOCKET 1600 PAGE 644 645 NO 12159

INDEXED | PROCESSED | DELETED

DKT 1600 PAGE 644

) MILL SITE

Cochise County, Arizona

Range 22 East

Ray # 114

974

A MC 183414

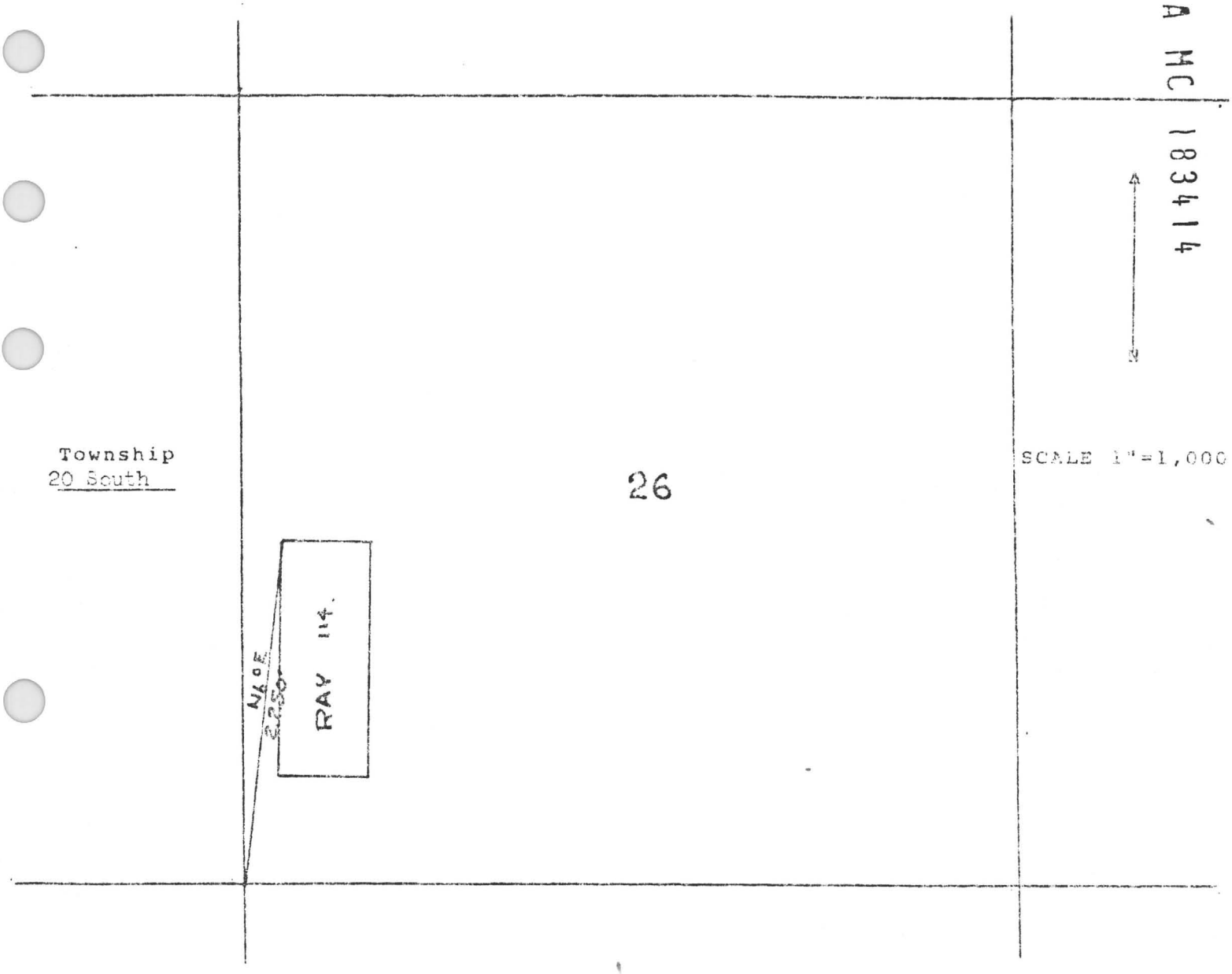

The bearings and distances between the corners of this claim are as follows:

Beginning at the N.W. Corner, a 2" X 2" monument, which is the Location Corner of this Claim; thence N., a distance of 600 feet to the N.E. Corner, a 2" X 2" monument; thence S. a distance of 1,500 feet to the S.E. Corner; a 2" X 2" monument; thence W., a distance of 600 feet to the S.W. Corner, a 2" X 2" monument; thence N. a distance of 1,500 feet to the point of beginning. The N.W. Corner of the claim bears N. 6° E., a distance of 2,250 feet from the (Quarter) Section Corner, common to Sections 26 and 27, Township 20 S., Range 22 E., G&SRB&M.

BK 1600 PAGE 045

BK 1363 PAGE 478

Ray # 115 975

A MC 183415

NOTICE OF LOCATION
(Lode)

NOTICE IS HEREBY GIVEN that the RAY #115 lode mining claim was located by R.A. HAMILTON, Agent, whose address is P.O. Box 5643, Tucson, Arizona 85703, on June 1, 1982.

This claim is 1,500 feet in length along the vein or deposit of mineral-bearing rock in place and 600 feet in width (300 feet on either side of the center line of the claim), forming a claim in the shape of a parallelogram. The general course of the claim is North-South. This notice is posted at the North-East corner of the claim, which location monument is in Section 26, Township 20 South, Range 22 East, G&SRB&M.

The claim is situated in the Tombstone Mining District approximately 3.5 miles South of Tombstone 1 and falls within the S.W. 1/4 2 of Section(s) 26, Township 20 South, Range 22 East, G&SRB&M, Cochise County, Arizona.

The North-East Corner of this claim lies 2,620 feet on a bearing of N. 32° 20' E. from the South-West Corner of Section 26, Township 20 South, Range 22 East, G&SRB&M.

RECEIVED
B.L.M. STATE OFFICE
AUG 20 1 05 PM '82
FEDERAL ARIZONA

R.A. Hamilton Agent

STATE OF ARIZONA
COUNTY OF COCHISE } SS.

WITNESS MY HAND AND OFFICIAL SEAL
CHRISTINE RHODES, COUNTY RECORDER

DEPUTY

INDEXED | PRESENT COMPARED | DEBITED

I HEREBY CERTIFY THAT THE WITHIN OR ABOVE INSTRUMENT WAS FILED AND RECORDED AT REQUEST OF: Alamo

FEE $ 13.00

DRAFT JUN 28 '82 -3 30 PM

DATE

DOCKET 460 PAGE 646 NO 12169

DKT 1600 PAGE 646

Cochise County, Arizona

Range 22 East

Ray # 115

976

A HC 183415

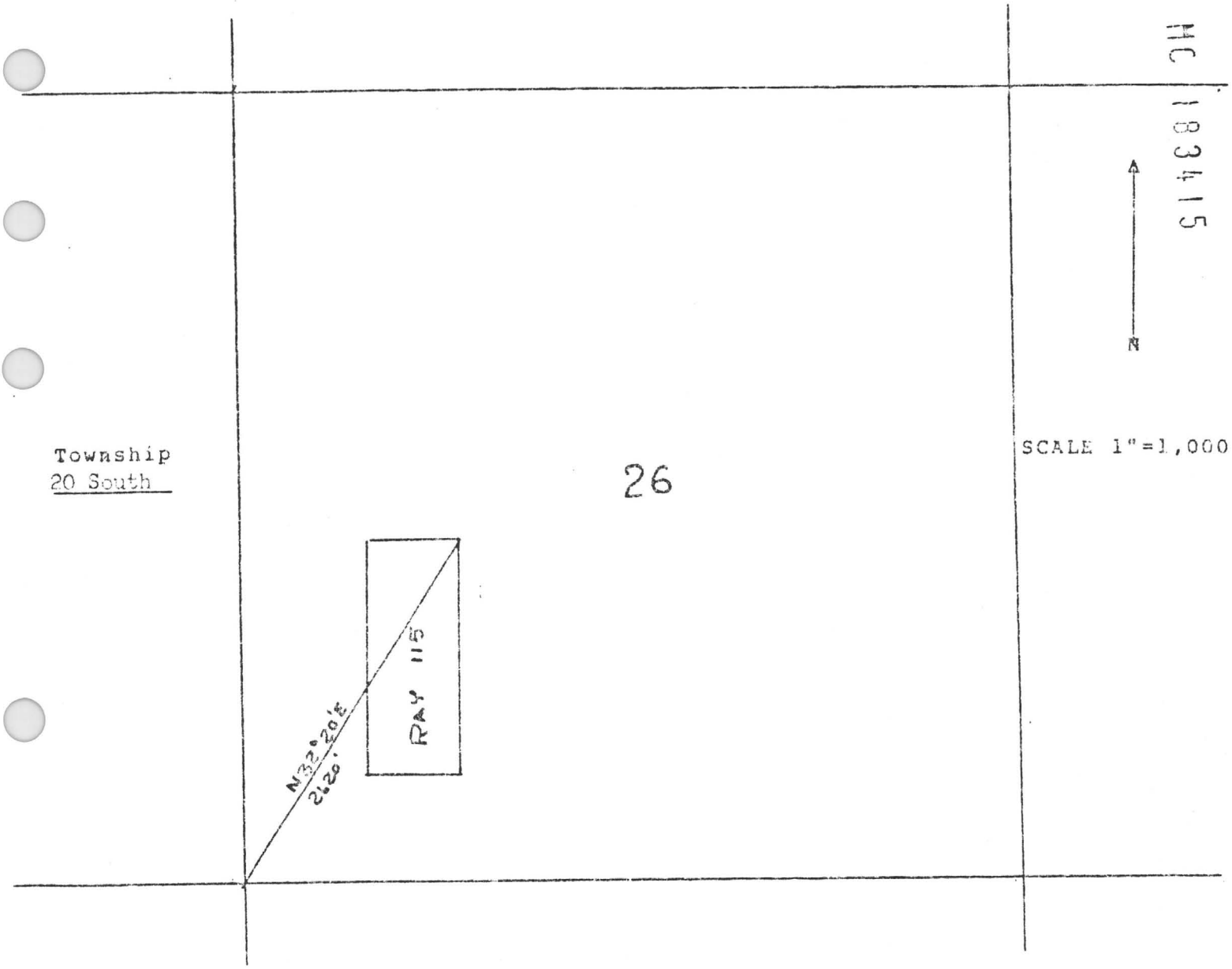

The bearings and distances between the corners of this claim are as follows:

Beginning at the N.E. Corner, a 2" X 2" monument, which is the Location Corner of this Claim; thence S., a distance of 1,500 feet to the S.E. Corner, a 2" X 2" monument; thence W. a distance of 600 feet to the S.W. Corner; a 2" X 2" monument; thence N., a distance of 1,500 feet to the N.W. Corner, a 2" X 2" monument; thence E. a distance of 600 feet to the point of beginning. The N.E. Corner of the claim bears N. 32° 20' E., a distance of 2,620 feet from the (Quarter) Section Corner, common to Sections 26 and 27, Township 20 S., Range 22 E., G&SRB&M.

BK 1600 PAGE 047 BK 1363 PAGE 480

RAY # 116 977

A MC 183416

NOTICE OF LOCATION
(Lode)

NOTICE IS HEREBY GIVEN that the RAY #116 lode mining claim was located by R.A. HAMILTON, Agent whose address is P.O. Box 5843, Tucson, Arizona 85703, on June 1, 19 82.

This claim is 1,500 feet in length along the vein or deposit of mineral-bearing rock in place and 600 feet in width (300 feet on either side of the center line of the claim), forming a claim in the shape of a parallelogram. The general course of the claim is North-South. This notice is posted at the North-West corner of the claim, which location monument is in Section 26, Township 20 South, Range 22 East, G&SRB&M.

The claim is situated in the Tombstone Mining District approximately 3.5 miles South of Tombstone and falls within the S.W. 1/4 of Section(s) 26, Township 20 South, Range 22 East, G&SRB&M, Cochise County, Arizona.

The North-West Corner of this claim lies 2,620 feet on a bearing of N. 32° 20' E. from the South-West Corner of Section 26, Township 20 South, Range 22 East, G&SRB&M.

RA Hamilton Agent
Locator

B.L.M. ... OFFICE
... 07 PM '82

STATE OF ARIZONA
COUNTY OF COCHISE] SS.

WITNESS MY HAND AND OFFICIAL SEAL
CHRISTINE RHODES, COUNTY RECORDER

DEPUTY

INDEXED | PLOTTED | CHECKED | NOTED

I HEREBY CERTIFY THAT THE WITHIN INSTRUMENT WAS FILED AND RECORDED AT REQUEST

FEE $ 13.00 Alanco

DRAFT

JUN 28 '82 3 30 PM

DATE

DOCKET 1600 PAGE 648 649 NO 12161

DAT 1600 PAGE 648

) MILL SITE

Cochise County, Arizona

Range 22 East

RAY # 116 978

A HC 183416

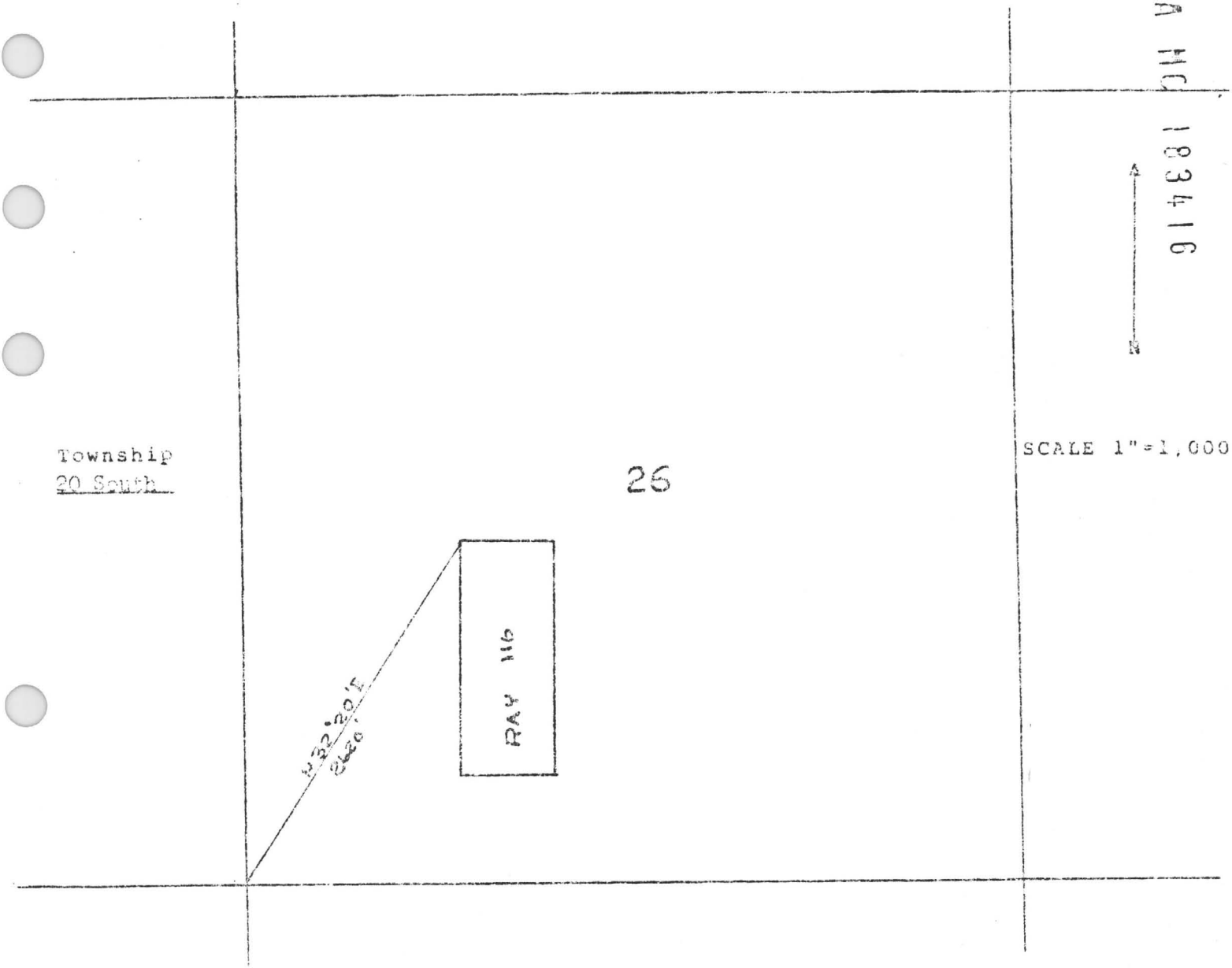

The bearings and distances between the corners of this claim are as follows:

Beginning at the N.W. Corner, a 2" X 2" monument, which is the Location Corner of this Claim; thence E., a distance of 600 feet to the N.E. Corner, a 2" X 2" monument; thence S. a distance of 1,500 feet to the S.E. Corner; a 2" X 2" monument; thence W., a distance of 600 feet to the S.W. Corner, a 2" X 2" monument; thence N. a distance of 1,500 feet to the point of beginning. The N.W. Corner of the claim bears N. 32° 20' E., a distance of 2,620 feet from the (Quarter) Section Corner, common to Sections 26 and 27, Township 20 S., Range 22 E., G&SRB&M.

BK 1363 PG 482 BK 1600 PG 649

Ray # 117 979

A MC 183417

NOTICE OF LOCATION
(Lode)

NOTICE IS HEREBY GIVEN that the Ray #117 lode mining claim was located by R.A. [illegible], Agent, whose address is P.O. Box 5843, Tucson, Arizona 85703, on June 1, 1982.

This claim is 1,500 feet in length along the vein or deposit of mineral-bearing rock in place and 600 feet in width (300 feet on either side of the center line of the claim), forming a claim in the shape of a parallelogram. The general course of the claim is North-South. This notice is posted at the North-East corner of the claim, which location monument is in Section 26, Township 20 South, Range 22 East, G&SRB&M.

The claim is situated in the Tombstone Mining District approximately 3.5 miles South of Tombstone 1 and falls within the S.W. 1/4 2 of Section(s) 26, Township 20 South, Range 22 East, G&SRB&M, Cochise County, Arizona.

The North-East Corner of this claim lies 3,460 feet on a bearing of N. 51° W. from the South-East Corner of Section 26, Township 20 South, Range 22 East, G&SRB&M.

R.A. Hamilton, Agent
Locator

B.L.M. [illegible] OFFICE
[illegible] 1 07 [illegible] '82
[illegible] ARIZONA

STATE OF ARIZONA
COUNTY OF COCHISE } SS.

WITNESS MY HAND AND OFFICIAL SEAL
CHRISTINE BRIDGES, COUNTY RECORDER

[signature] DEPUTY

INDEXED	[illegible]	[illegible]
[illegible]	[illegible]	

I HEREBY CERTIFY THAT THE WITHIN INSTRUMENT WAS FILED AND RECORDED AT REQUEST OF

FEE $ 3.00 [illegible]

DRAFT

JUN 28 '82 3 30 PM
DATE

DOCKET 1600 PAGE 650 651 NO 12162

DKT 1600 PAGE 650

) MILL SITE

Cochise County, Arizona

Range 22 East

Ray # 117

980

A HC 183417

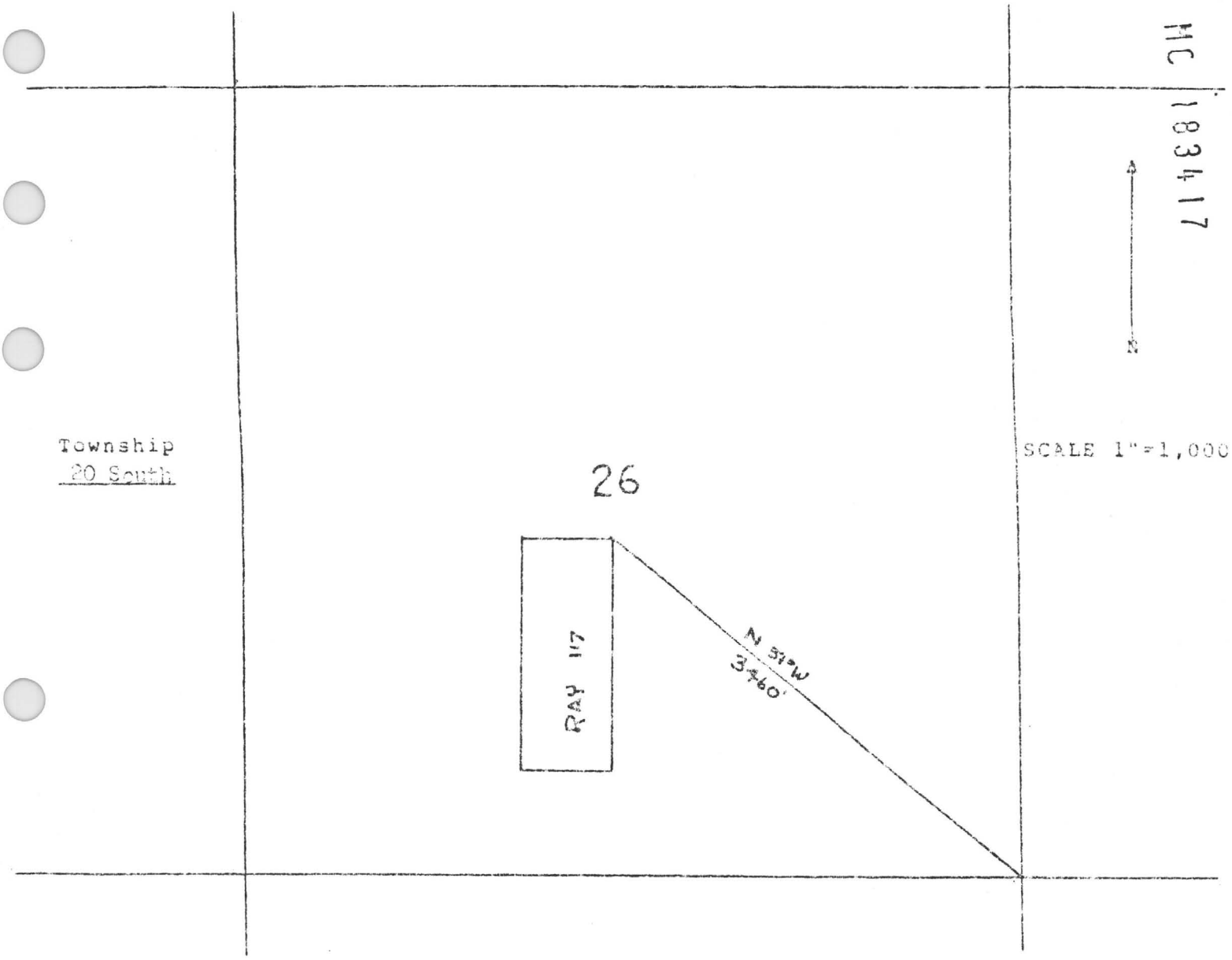

The bearings and distances between the corners of this claim are as follows:

Beginning at the N.E. Corner, a 2" X 2" monument, which is the Location Corner of this Claim; thence S., a distance of 1,500 feet to the S.E. Corner, a 2" X 2" monument; thence W. a distance of 600 feet to the S.W. Corner; a 2" X 2" monument; thence N., a distance of 1,500 feet to the N.W. Corner, a 2" X 2" monument; thence E. a distance of 600 feet to the point of beginning. The N.E. Corner of the claim bears N. 51° W., a distance of 3,460 feet from the (Quarter) Section Corner, common to Sections 26 and 35, Township 20 S., Range 22 E., G&SRB&M.

BK 1363 PAGE 484 BK 1600 PAGE 651

Bay # 118 981

A MC 183418

NOTICE OF LOCATION
(Lode)

NOTICE IS HEREBY GIVEN that the BAY #118 lode mining claim was located by R.A. [illegible], Agent whose address is P.O. Box 5043, Tucson, Arizona 85703 on June 1, 1982.

This claim is 1,500 feet in length along the vein or deposit of mineral-bearing rock in place and 500 feet in width (300 feet on either side of the center line of the claim), forming a claim in the shape of a parallelogram. The general course of the claim is North-South. This notice is posted at the South-West corner of the claim, which location monument is in Section [illegible], Township 20 South, Range 22 East, GSSRB&M.

The claim is situated in the Tombstone Mining District approximately 3.5 miles South of Tombstone 1 and falls within the [illegible] 1/4 [illegible] 1/4 2 of Section(s) [illegible], Township 20 South, Range 22 East, GSSRB&M, Cochise County, Arizona.

The North-West Corner of this claim lies 3,400 feet on a bearing of N. 51° W. from the South-East Corner of Section [illegible], Township 20 South, Range 22 East, GSSRB&M.

R.A. Marin Agent
Locator

STATE OF ARIZONA
COUNTY OF COCHISE] SS.

WITNESS MY HAND AND OFFICIAL SEAL
CHRISTINE RHODES, COUNTY RECORDER

[signature] DEPUTY

INDEXED	DIRECTORY CHECKED	SCOTTED
VM	[illegible]	

I HEREBY CERTIFY THAT THE WITHIN INSTRUMENT WAS FILED AND RECORDED AT REQUEST OF: Alanco

FEE $ 3.00

DRAFT JUN 28 '82 -3 30 PM

DATE

DOCKET 1600 PAGE 652 653 NO 12163

DOCKET 1600 PAGE 652

B.L.M. [illegible] OFFICE
[illegible] 07 [illegible] '82
[illegible] ARIZONA

) MILL SITE

Cochise County, Arizona

Range 22 East

Ray # 118 982

A MC 193418

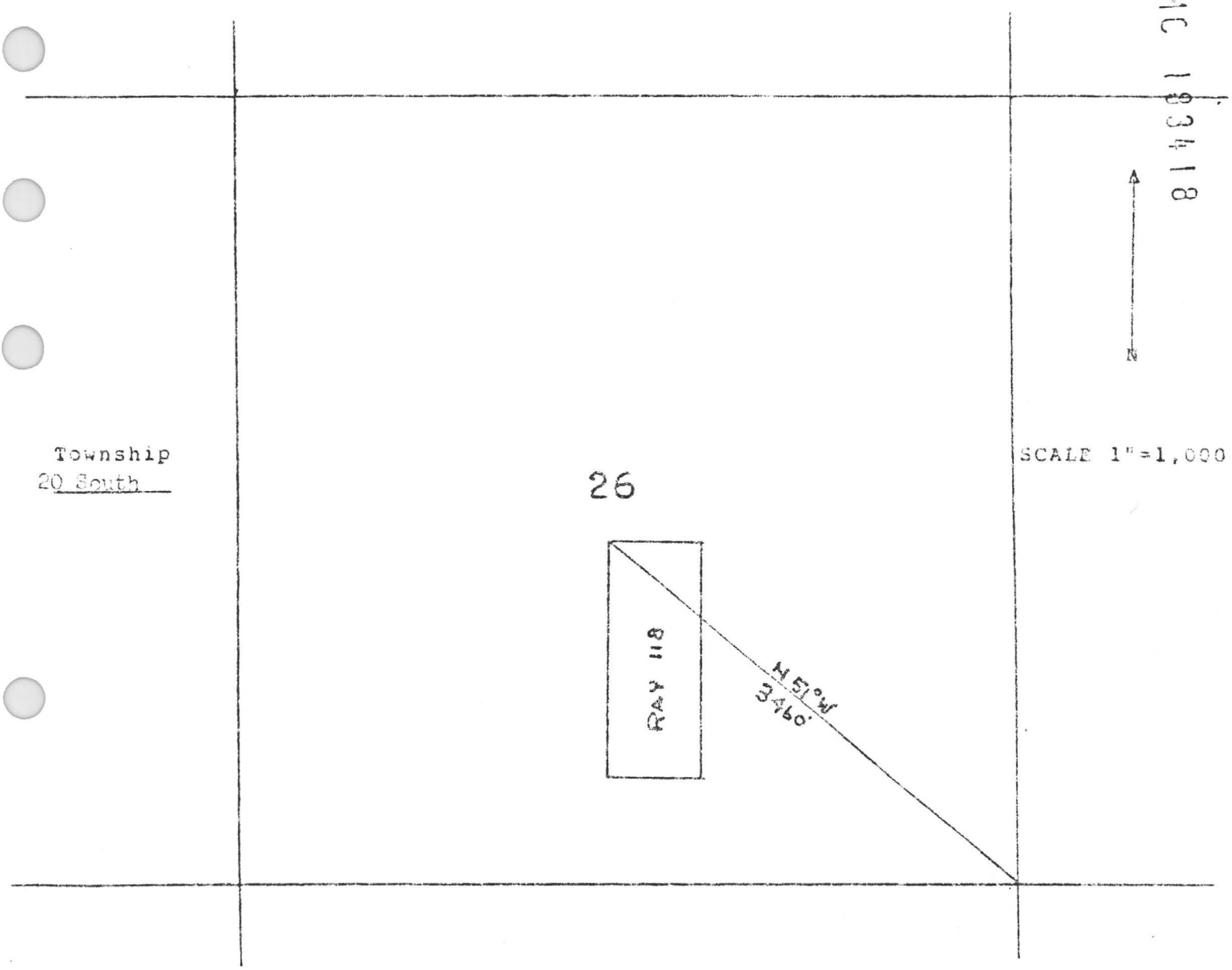

The bearings and distances between the corners of this claim are as follows:

Beginning at the N.W. Corner, a 2" X 2" monument, which is the Location Corner of this Claim; thence E., a distance of 600 feet to the N.E. Corner, a 2" X 2" monument; thence S. a distance of 1,500 feet to the S.E. Corner; a 2" X 2" monument; thence W., a distance of 600 feet to the S.W. Corner, a 2" X 2" monument; thence N. a distance of 1,500 feet to the point of beginning. The N.W. Corner of the claim bears N. 51° W., a distance of 3,460 feet from the (Quarter) Section Corner, common to Sections 26 and 35, Township 20 S., Range 22 E., G&SRB&M.

BK 1363 PAGE 486

BK 1600 PAGE 653

Ray# 119 983

A MC 183419

NOTICE OF LOCATION
(Lode)

NOTICE IS HEREBY GIVEN that the RAY #119 lode mining claim was located by R.A. HAMILTON, Agent, whose address is P.O. Box 5713, Tucson, Arizona 85703, on June 1, 1982.

This claim is 1,500 feet in length along the vein or deposit of mineral-bearing rock in place and 600 feet in width (300 feet on either side of the center line of the claim), forming a claim in the shape of a parallelogram. The general course of the claim is North South. This notice is posted at the Northeast corner of the claim, which location monument is in Section 26, Township 20 South, Range 22 East, G&SRB&M.

The claim is situated in the Tombstone Mining District approximately 3.5 miles South of Tombstone and falls within the S.E. 1/4 of Section(s) 26, Township 20 South, Range 22 East, G&SRB&M, Cochise County, Arizona.

The North-East Corner of this claim lies 2,650 feet on a bearing of N. 34° W. from the South-East Corner of Section 26, Township 20 South, Range 22 East, G&SRB&M.

Ray Hamilton AGENT
Locator

STATE OF ARIZONA
COUNTY OF COCHISE } S.S.

WITNESS MY HAND AND OFFICIAL SEAL
CHRISTINE RHODES, COUNTY RECORDER

DEPUTY

INDEXED | PROCESSED | MAILED

I HEREBY CERTIFY THAT THE WITHIN INSTRUMENT WAS FILED AND RECORDED AT REQUEST OF: Alanes

FEE $ 13.00

DRAFT JUN 28 '82 3 30 PM

DATE

DOCKET 1600 PAGE 654 655 NO. 12164

DKT 1600 PAGE 654

BLM ... OFFICE
07 PM '82
ARIZONA

MILL SITE

Cochise County, Arizona

Range 22 East

BAY # 119 984

A MC 183419

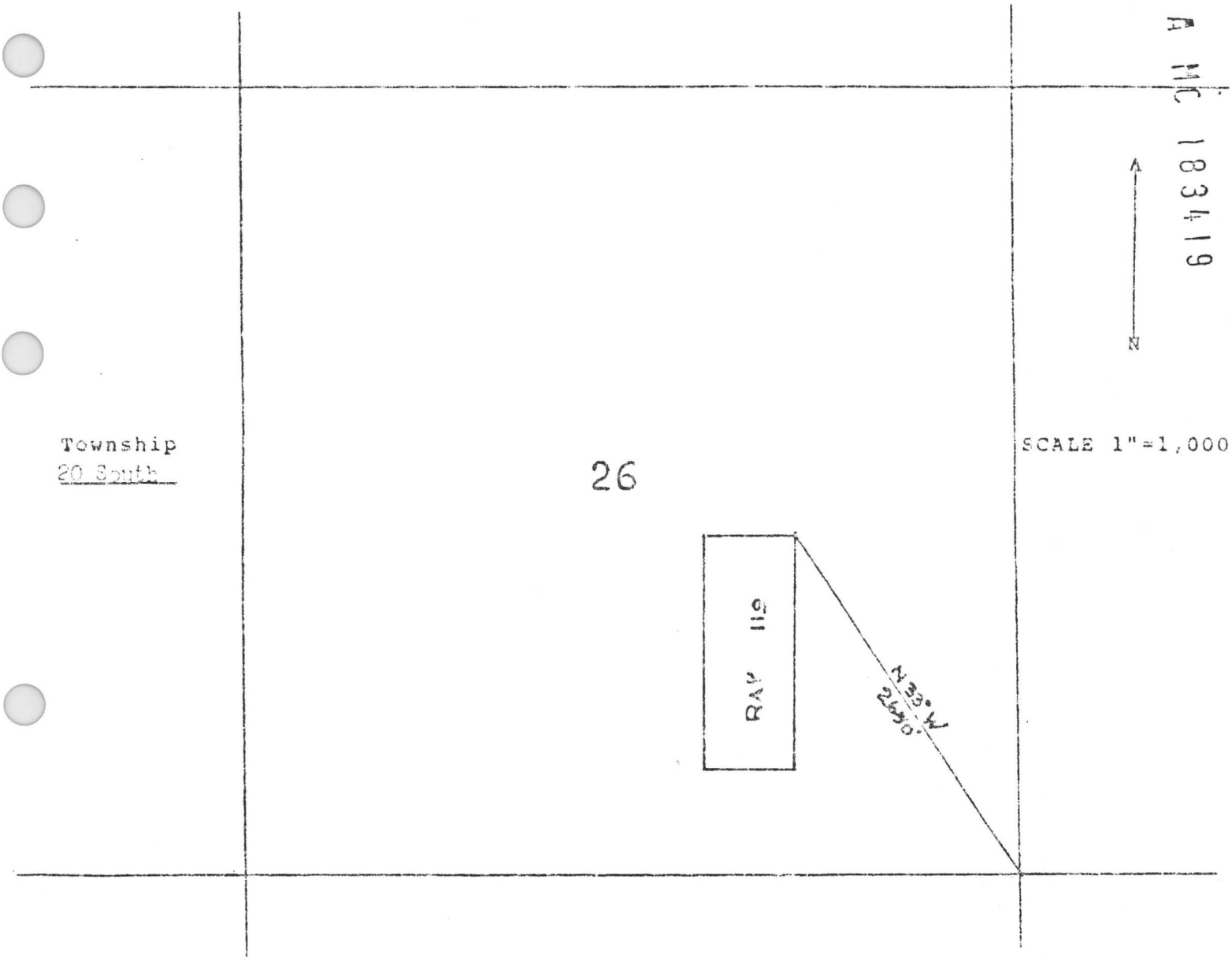

The bearings and distances between the corners of this claim are as follows:

Beginning at the N.E. Corner, a 2" X 2" monument, which is the Location Corner of this Claim; thence S., a distance of 1,500 feet to the S.E. Corner, a 2" X 2" monument; thence W. a distance of 600 feet to the S.W. Corner; a 2" X 2" monument; thence N., a distance of 1,500 feet to the N.W. Corner, a 2" X 2" monument; thence E. a distance of 600 feet to the point of beginning. The N.E. Corner of the claim bears N. 33° W., a distance of 2,650 feet from the (Quarter) Section Corner, common to Sections 26 and 35, Township 20 S., Range 22 E., G&SRB&M.

BK 1600 PAGE 655

BK 1363 PAGE 488

Ray # 120 985

A MC 183420

NOTICE OF LOCATION
(Lode)

NOTICE IS HEREBY GIVEN that the RAY #120 lode mining claim was located by R.A. HAMILTON, Agent whose address is P.O. Box 5043, Tucson, Arizona 85703 on June 1, 1982.

This claim is 1,500 feet in length along the vein or deposit of mineral-bearing rock in place and 600 feet in width (300 feet on either side of the center line of the claim), forming a claim in the shape of a parallelogram. The general course of the claim is North-South. This notice is posted at the North-East corner of the claim, which location monument is in Section 26, Township 20 South, Range 22 East, G&SRB&M.

The claim is situated in the Tombstone Mining District approximately 3.5 miles South of Tombstone and falls within the S.E. 1/4 Z of Section(s) 26, Township 20 South, Range 22 East, G&SRB&M, Cochise County, Arizona.

The North-East Corner of this claim lies 2,000 feet on a bearing of N. 33° W. from the South-East Corner of Section 26, Township 20 South, Range 22 East, G&SRB&M.

COUNTY OF COCHISE

R.A. Hamilton AGENT
Locator

B.L.M. ... OFFICE
... 58 AM '82

ATE OF ARIZONA
UNTY OF COCHISE] SS.

I HEREBY CERTIFY THAT THE WITHIN INSTRUMENT WAS FILED AND RECORDED AT REQUEST OF: Alanco

NESS MY HAND AND OFFICIAL SEAL
RISTINE RHODES, COUNTY RECORDER

FEE $ 1.00

DEPUTY DRAFT JUN 28 '82 -3 30 PM

DATE

DEXED | PROPERTY COMPARED | ...TED

DOCKET 7600 PAGE 656 657 NO 12165

BK 1600 PAGE 656

MILL SITE

Cochise County, Arizona

Range 22 East

Ray # 120

486

A MC 183420

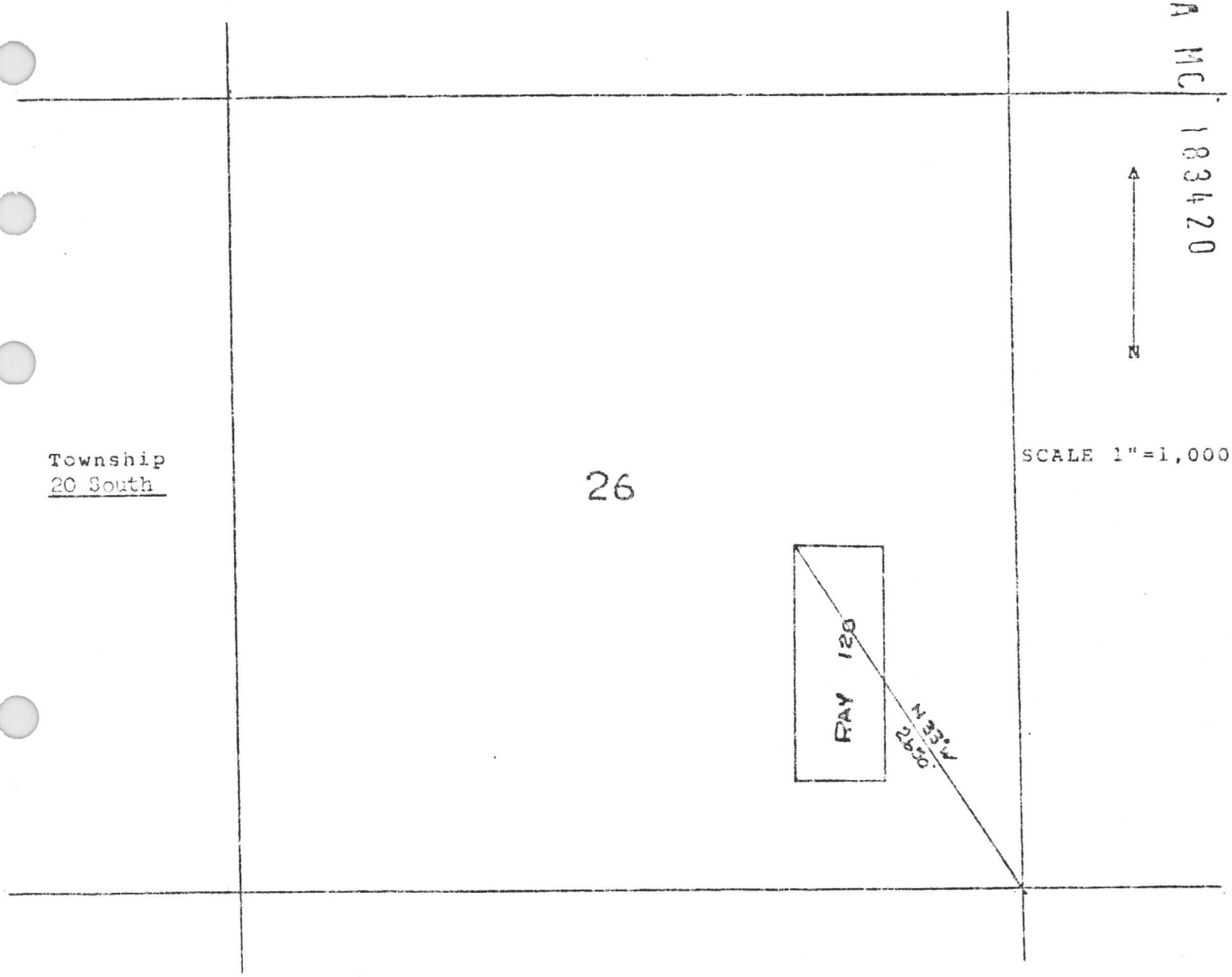

The bearings and distances between the corners of this claim are as follows:

Beginning at the N.W. Corner, a 2" X 2" monument, which is the Location Corner of this Claim; thence N., a distance of 600 feet to the N.E. Corner, a 2" X 2" monument; thence S. a distance of 1,500 feet to the S.E. Corner; a 2" X 2" monument; thence W., a distance of 600 feet to the S.W. Corner, a 2" X 2" monument; thence N. a distance of 1,500 feet to the point of beginning. The N.W. Corner of the claim bears N. 33° W., a distance of 2,650 feet from the (Quarter) Section Corner, common to Sections 26 and 35, Township 20 S., Range 22 E., G&SRB&M.

BK 1600 PAGE 657

BK 1363 PAGE 490

Ray #121 987

A MC 183421

NOTICE OF LOCATION
(Lode)

NOTICE IS HEREBY GIVEN that the RAY #121 lode mining claim was located by R.A. HAMILTON, Agent, whose address is P.O. Box 5343, Tucson, Arizona 85703, on June 1, 1982.

This claim is 1,500 feet in length along the vein or deposit of mineral-bearing rock in place and 600 feet in width (300 feet on either side of the center line of the claim), forming a claim in the shape of a parallelogram. The general course of the claim is North-South. This notice is posted at the North-East corner of the claim, which location monument is in Section 26, Township 20 South, Range 22 East, G&SRB&M.

The claim is situated in the Tombstone Mining District approximately 3.5 miles South of Tombstone and falls within the S.E. 1/4 2 of Section(s) 26, Township 20 South, Range 22 East, G&SRB&M, Cochise County, Arizona.

The North-East Corner of this claim lies 2,200 feet on a bearing of N. 6° 30' W. from the South-East Corner of Section 26, Township 20 South, Range 22 East, G&SRB&M.

R.A. Hamilton AGENT
Locator

STATE OF ARIZONA
COUNTY OF COCHISE } SS.

I HEREBY CERTIFY THAT THE WITHIN INSTRUMENT WAS FILED AND RECORDED AT REQUEST OF A. Carrico

WITNESS MY HAND AND OFFICIAL SEAL
KRISTINE RHODES, COUNTY RECORDER

FEE $ 5.00

DEPUTY

DRAFT

JUN 28 '82 3 30 PM

INDEXED | PROOF CHECKED | ROUTED

DOCKET 1600 PAGE 658 NO. 12166

DKT 1600 PAGE 658

) MILL SITE

Cochise County, Arizona

Range 22 East

Ray #121

988

A HC 183421

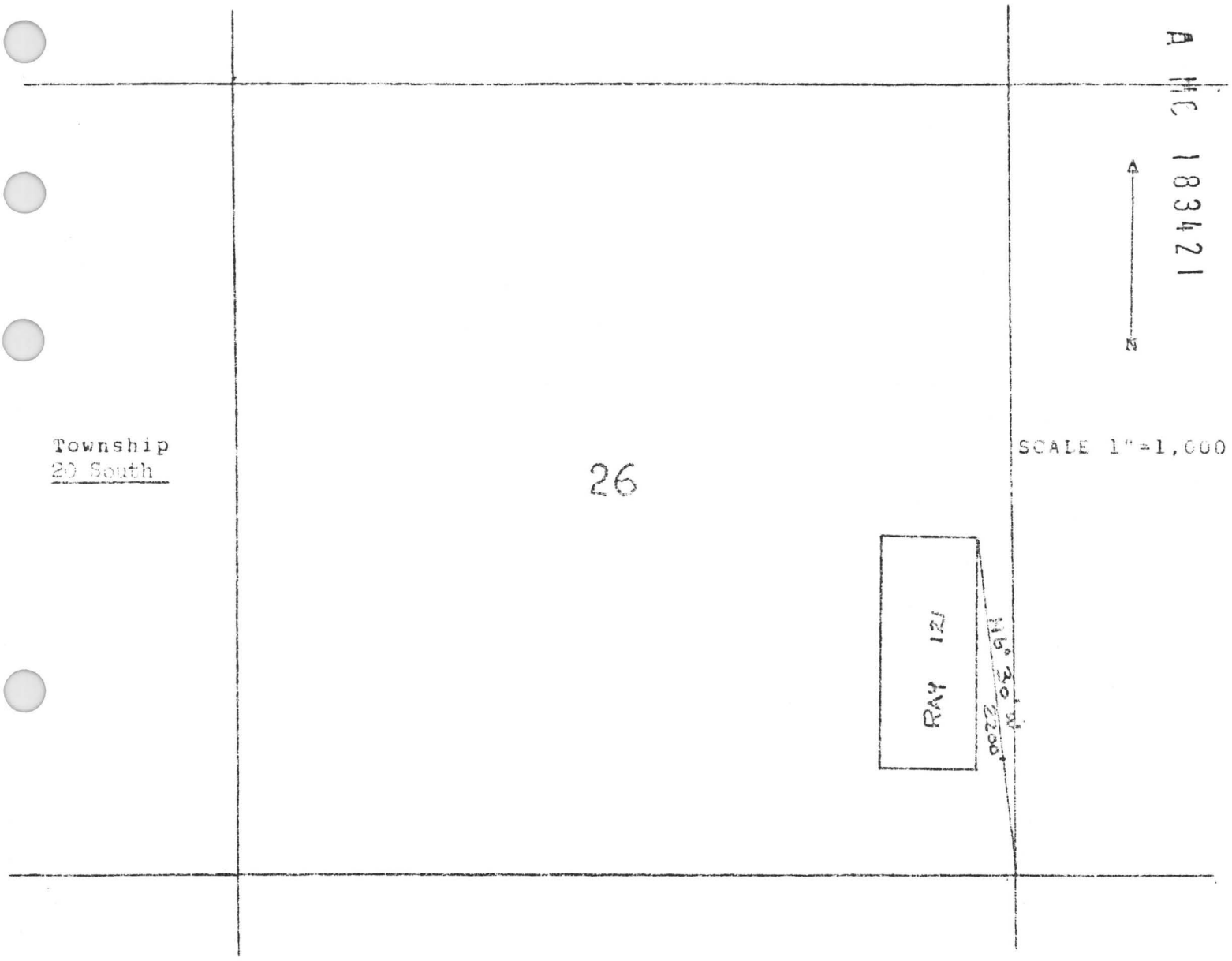

The bearings and distances between the corners of this claim are as follows:

Beginning at the N.E. Corner, a 2" X 2" monument, which is the Location Corner of this Claim; thence E., a distance of 1,500 feet to the S.E. Corner, a 2" X 2" monument; thence W. a distance of 600 feet to the S.W. Corner; a 2" X 2" monument; thence N., a distance of 1,500 feet to the N.W. Corner, a 2" X 2" monument; thence E. a distance of 600 feet to the point of beginning. The N.E. Corner of the claim bears N. 6° 30' W., a distance of 2,200 feet from the (Quarter) Section Corner, common to Sections 26 and 35, Township 20 S., Range 22 E., G&SRB&M.

BK 1363 PAGE 492 BK 1600 PAGE 658

Ray #122

989

A MC 183422

NOTICE OF LOCATION
(Lode)

NOTICE IS HEREBY GIVEN that the RAY #122 lode mining claim was located by R.A. HAMILTON, Agent, whose address is P.O. Box 5843, Tucson, Arizona 85703, on June 1, 19 82.

This claim is 1,500 feet in length along the vein or deposit of mineral-bearing rock in place and 600 feet in width (300 feet on either side of the center line of the claim), forming a claim in the shape of a parallelogram. The general course of the claim is North-South. This notice is posted at the North-West corner of the claim, which location monument is in Section 26, Township 20 South, Range 22 East, G&SRB&M.

The claim is situated in the Tombstone Mining District approximately 3.5 miles South of Tombstone, and falls within the S.E. 1/4 2 of Section(s) 26, Township 20 South, Range 22 East, G&SRB&M, Cochise County, Arizona.

The North-West Corner of this claim lies 2,200 feet on a bearing of N. 6° 40' W. from the South-East Corner of Section 26, Township 20 South, Range 22 East, G&SRB&M.

R.A. Hamilton Agent
Locator

STATE OF ARIZONA
COUNTY OF COCHISE } SS.

WITNESS MY HAND AND OFFICIAL SEAL
CHRISTINE RHODES COUNTY RECORDER

DEPUTY

INDEXED | CHECKED | SLOTTED

I HEREBY CERTIFY THAT THE WITHIN INSTRUMENT WAS FILED AND RECORDED AT REQUEST OF Alanco

FEE $ 13.00

DRAFT JUN 28 '82 -3 30 PM

DATE

DOCKET 1600 660 661 12167

BLM OFFICE
11 58 AM '82
ARIZONA

BKT 1600 PAGE 660

) MILL SITE

Cochise County, Arizona

Range 22 East

RAY # 122 490

A HC 183422

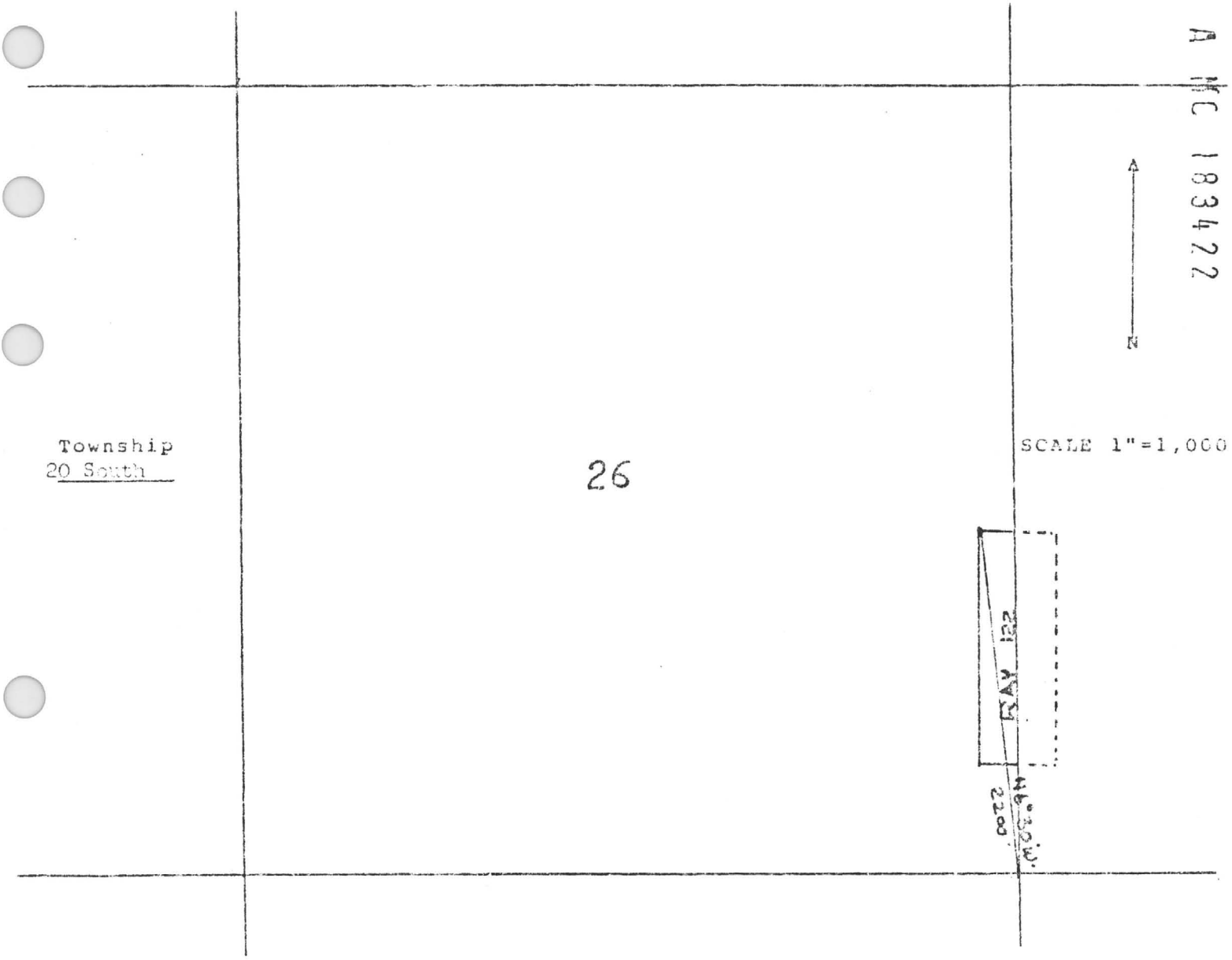

The bearings and distances between the corners of this claim are as follows:

Beginning at the N.W. Corner, a 2" X 2" monument, which is the Location Corner of this Claim; thence N., a distance of 600 feet to the N.E. Corner, a 2" X 2" monument; thence S. a distance of 1,500 feet to the S.E. Corner; a 2" X 2" monument; thence W., a distance of 600 feet to the S.W. Corner, a 2" X 2" monument; thence N. a distance of 1,500 feet to the point of beginning. The N.W. Corner of the claim bears N. 60° 20' W., a distance of 2,200 feet from the (Quarter) Section Corner, common to Sections 26 and 35, Township 20 S., Range 22 E., G&SRB&M.

BK 1363 PAGE 494 BK 1600 PAGE 661

991

Ray # 123

A MC 183423

NOTICE OF LOCATION
(Lode)

NOTICE IS HEREBY GIVEN that the RAY #123 lode mining claim was located by R.A. HAMILTON, Agent, whose address is P.O. Box 5843, Tucson, Arizona 85703, on June 1, 1982.

This claim is 1,500 feet in length along the vein or deposit of mineral-bearing rock in place and 600 feet in width (300 feet on either side of the center line of the claim), forming a claim in the shape of a parallelogram. The general course of the claim is East West. This notice is posted at the South-West corner of the claim, which location monument is in Section 26, Township 20 South, Range 22 East, G&SRB&M.

The claim is situated in the Tombstone Mining District approximately 3.4 miles South of Tombstone 1 and falls within the S.E. 1/4 2 of Section(s) 26, Township 20 South, Range 22 East, G&SRB&M, Cochise County, Arizona.

The South-West Corner of this claim lies 2,270 feet on a bearing of N. 14° W. from the South-East Corner of Section 26, Township 20 South, Range 22 East, G&SRB&M.

R.A. Hamilton Agent
Locator

B.L.M. OFFICE
11 58 AM '82

STATE OF ARIZONA
COUNTY OF COCHISE] SS.

WITNESS MY HAND AND OFFICIAL SEAL
CHRISTINE RHODES, COUNTY RECORDER

DEPUTY

I HEREBY CERTIFY THAT THE WITHIN INSTRUMENT WAS FILED AND RECORDED AT REQUEST OF

FEE $ $3.00 Alanco

DRAFT

JUN 28 '82 - 3 90 PM

DATE

INDEX D

1600 662 663 NO 12163

BKT 1600 PAGE 662

) MILL SITE

Cochise County, Arizona

Range 22 East

Ray# 123

992

A MC 183423

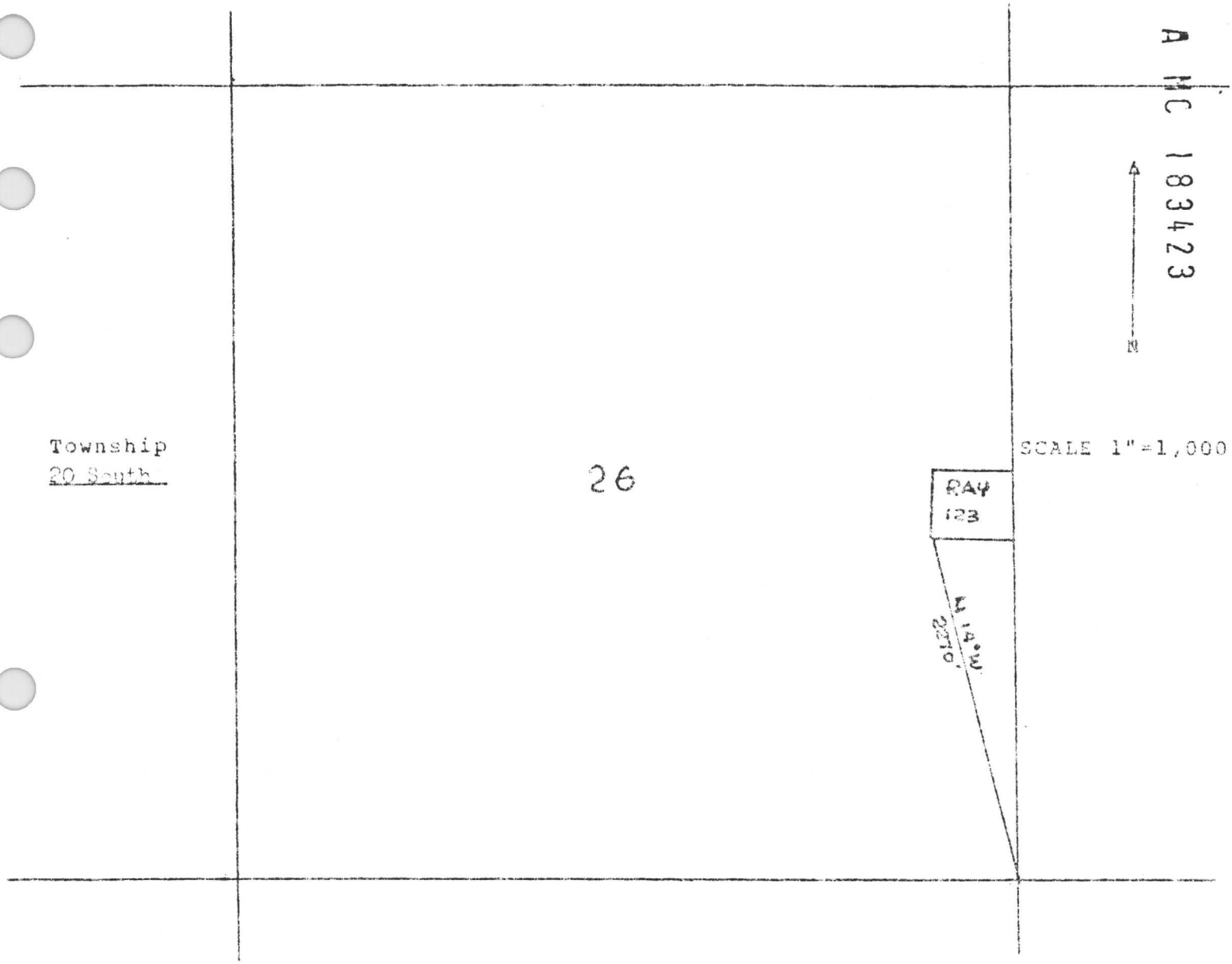

The bearings and distances between the corners of this claim are as follows:

Beginning at the S.W. Corner, a 2" X 2" monument, which is the Location Corner of this Claim; thence N., a distance of 600 feet to the N.W. Corner, a 2" X 2" monument; thence E. a distance of 1,500 feet to the N.E. Corner; a 2" X 2" monument; thence S., a distance of 600 feet to the S.E. Corner, a 2" X 2" monument; thence W. a distance of 1,500 feet to the point of beginning. The S.W. Corner of the claim bears N. 14° W., a distance of 2,270 feet from the (Quarter) Section Corner, common to Sections 26 and 35, Township 20 S., Range 22 E., G&SRB&M.

BK 1600 PG 663

BK 1363 PG 496

493

Ray #124

A MC 183424

NOTICE OF LOCATION
(Lode)

NOTICE IS HEREBY GIVEN that the RAY #124 lode mining claim was located by R.A. [illegible], Agent, whose address is P.O. Box 5843, Tucson, Arizona 85703, on June 1, 19 82.

This claim is 1,500 feet in length along the vein or deposit of mineral-bearing rock in place and 600 feet in width (300 feet on either side of the center line of the claim), forming a claim in the shape of a parallelogram. The general course of the claim is East-West. This notice is posted at the South-East corner of the claim, which location monument is in Section 26, Township 20 South, Range 22 East, G&SRB&M.

The claim is situated in the Tombstone Mining District approximately 3.4 miles South of Tombstone 1 and falls within the S.E. 1/4 2 of Section(s) 26, Township 20 South, Range 22 East, G&SRB&M, Cochise County, Arizona.

The South-East Corner of this claim lies 2,270 feet on a bearing of N. 14° W. from the South-East Corner of Section 26, Township 20 South, Range 22 East, G&SRB&M.

RA Mann Agent

STATE OF ARIZONA
COUNTY OF COCHISE } SS.

WITNESS MY HAND AND OFFICIAL SEAL
CHRISTINE RHODES, COUNTY RECORDER

DEPUTY

I HEREBY CERTIFY THAT THE WITHIN INSTRUMENT WAS FILED AND RECORDED AT REQUEST OF Alanco
FEE $ 13.00
DRAFT

JUN 28 '82 3 30 PM

1600 664 665 12169

DKT 1600 PAGE 664

) MILL SITE

Cochise County, Arizona

Range 22 East

RAY # 124 994

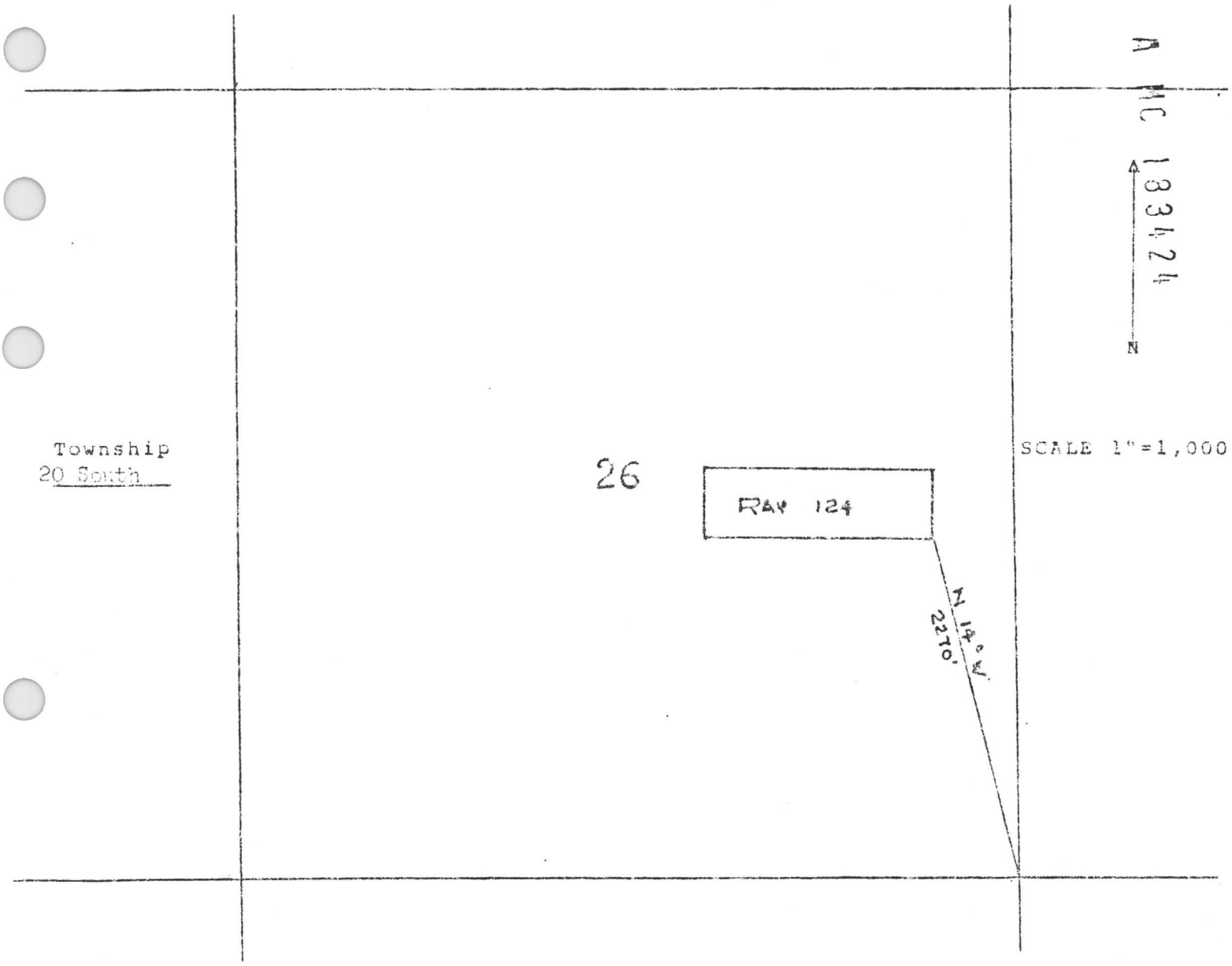

The bearings and distances between the corners of this claim are as follows:

Beginning at the S.E. Corner, a 2" X 2" monument, which is the Location Corner of this Claim; thence W., a distance of 1,500 feet to the S.W. Corner, a 2" X 2" monument; thence N. a distance of 600 feet to the N.W. Corner; a 2" X 2" monument; thence E., a distance of 1,500 feet to the N.E. Corner, a 2" X 2" monument; thence S. a distance of 600 feet to the point of beginning. The S.E. Corner of the claim bears N. 14° W., a distance of 2,270 feet from the (Quarter) Section Corner, common to Sections 26 and 35, Township 20 S., Range 22 E., G&SRB&M.

BK 1363 PAGE 498 BK 1600 PAGE 065

Ray # 125 995

A MC 183425

NOTICE OF LOCATION
(Lode)

NOTICE IS HEREBY GIVEN that the RAY #125 lode mining claim was located by R.A. HAMILTON, Agent, whose address is P.O. Box 5843, Tucson, Arizona 85703, on June 1, 1982.

This claim is 1,500 feet in length along the vein or deposit of mineral-bearing rock in place and 600 feet in width (300 feet on either side of the center line of the claim), forming a claim in the shape of a parallelogram. The general course of the claim is East-West. This notice is posted at the South-West corner of the claim, which location monument is in Section 26, Township 20 South, Range 22 East, G&SRB&M.

The claim is situated in the Tombstone Mining District approximately 3.4 miles South of Tombstone and falls within the S.E. 1/4 and S.W. 1/4 of Section(s) 26, Township 20 South, Range 22 East, G&SRB&M, Cochise County, Arizona.

The South-West Corner of this claim lies 2,850 feet on a bearing of N. 35° 30' E. from the South-West Corner of Section 26, Township 20 South, Range 22 East, G&SRB&M.

B.L.M. ... OFFICE
... 10 PM '82
... ARIZONA

R.A. Hamilton Agent
Locator

STATE OF ARIZONA
COUNTY OF COCHISE } SS.

WITNESS MY HAND AND OFFICIAL SEAL
CHRISTINE RHODES, COUNTY RECORDER

DEPUTY

INDEXED	DIGITAL COMPUTER	CLOTTED

I HEREBY CERTIFY THAT THE WITHIN INSTRUMENT WAS FILED AND RECORDED AT REQUEST OF: Alamo

FEE $ $3.00

DRAFT

JUN 28 '82 -3 30 PM

DATE

DOCKET 1600 PAGE 666 NO 12170

DKT 1600 PAGE 666

) MILL SITE

Cochise County, Arizona

Range 22 East

Ray # 125 996

A MC 183425

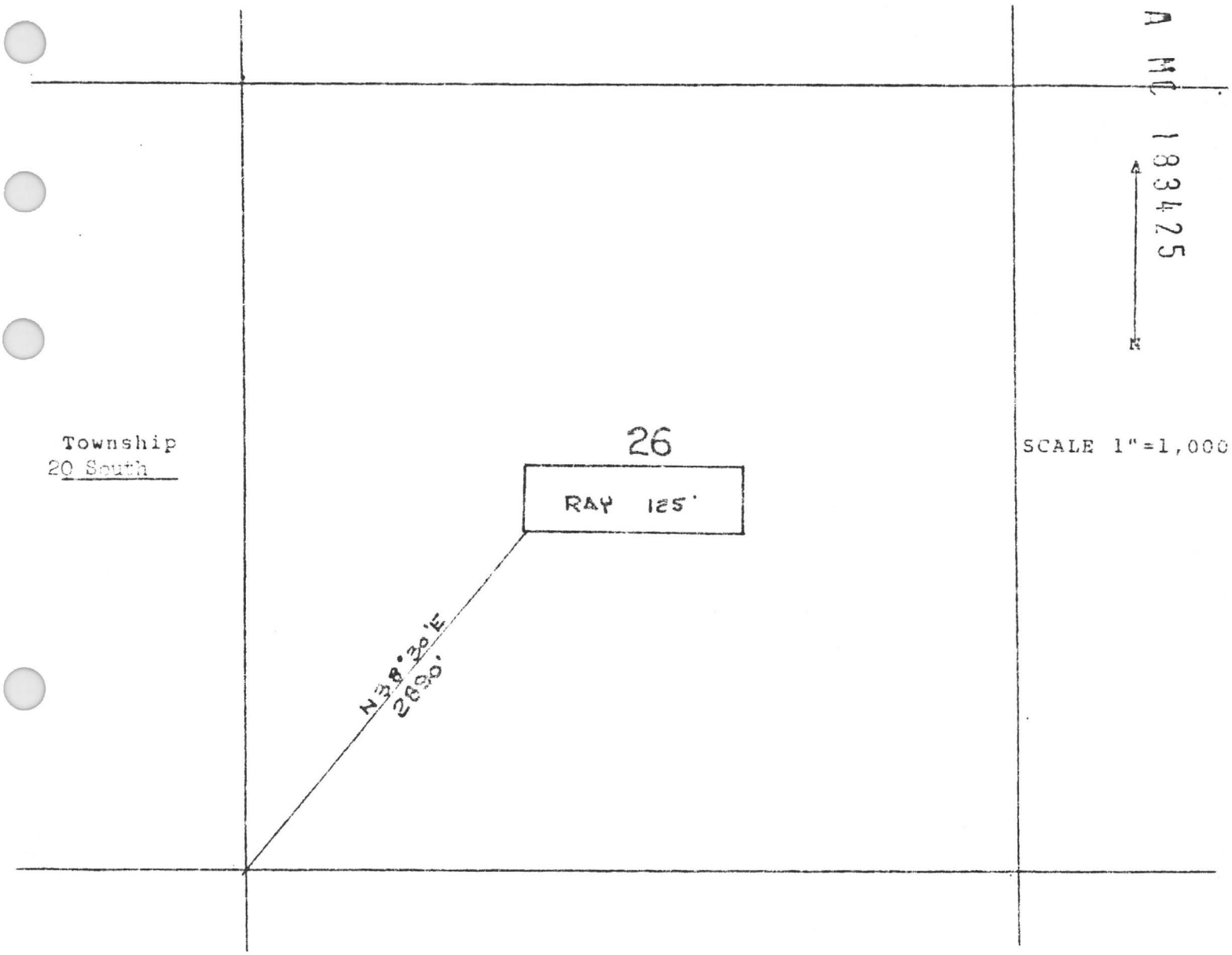

The bearings and distances between the corners of this claim are as follows:

Beginning at the S.W. Corner, a 2" X 2" monument, which is the Location Corner of this Claim; thence N., a distance of 600 feet to the N.W. Corner, a 2" X 2" monument; thence E. a distance of 1,500 feet to the N.E. Corner; a 2" X 2" monument; thence S., a distance of 600 feet to the S.E. Corner, a 2" X 2" monument; thence W. a distance of 1,500 feet to the point of beginning. The S.W. Corner of the claim bears N. 38° 30' E., a distance of 2,890 feet from the (Quarter) Section Corner, common to Sections 26 and 35, Township 20 S., Range 22 E., G&SRB&M.

BK 1600 PAGE 667

BK 1363 PAGE 500

Ray # 126 947

A MC 183426

NOTICE OF LOCATION
(Lode)

NOTICE IS HEREBY GIVEN that the RAY #126 lode mining claim was located by R.A. HAMILTON, Agent, whose address is P.O. Box 5843, Tucson, Arizona 87703, on June 1, 1982.

This claim is 1,500 feet in length along the vein or deposit of mineral-bearing rock in place and 600 feet in width (300 feet on either side of the center line of the claim), forming a claim in the shape of a parallelogram. The general course of the claim is East-West. This notice is posted at the South-East corner of the claim, which location monument is in Section 26, Township 20 South, Range 22 East, G&SRB&M.

The claim is situated in the Tombstone Mining District approximately 3.4 miles South from Tombstone and falls within the S.W. 1/4 2 of Section(s) 26, Township 20 South, Range 22 East, G&SRB&M, Cochise County, Arizona.

The South-East Corner of this claim lies 2,890 feet on a bearing of E. 38° 30' E. from the South-West Corner of Section 26, Township 20 South, Range 22 East, G&SRB&M.

B.L.M. ... OFFICE
10 PM '82
ARIZONA

R.A. Hamilton AGENT
Locator

STATE OF ARIZONA
COUNTY OF COCHISE } SS.

WITNESS MY HAND AND OFFICIAL SEAL
CONSTANT RHODES, COUNTY RECORDER

J. Vasq DEPUTY

INDEXED	PHOTOSTAT COMPARED	PLOTTED

I HEREBY CERTIFY THAT THE WITHIN INSTRUMENT WAS FILED AND RECORDED AT REQUEST OF: Alanco

FEE $ 13.00

DRAFT

DATE JUN 28 '82 - 3 30 PM

DOCKET 4600 PAGE 668 669 NO 12171

DKT 1600 PAGE 668

) MILL SITE

Cochise County, Arizona

Range 22 East

Ray # 126

998

A MC 183426

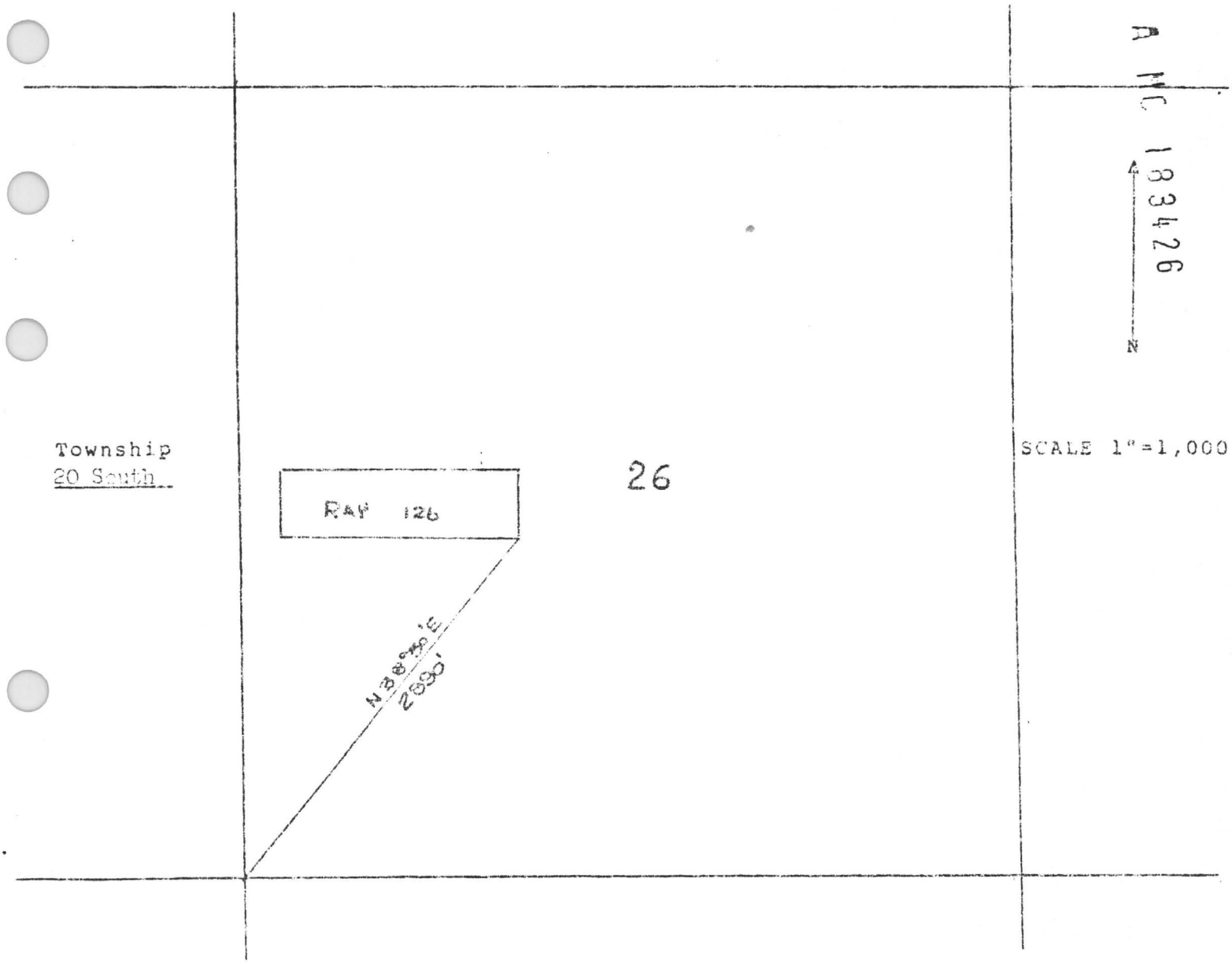

The bearings and distances between the corners of this claim are as follows:

Beginning at the S.W. Corner, a 2" X 2" monument, which is the Location Corner of this Claim; thence N., a distance of 1,500 feet to the S.W. Corner, a 2" X 2" monument; thence N. a distance of 0 feet to the N.W. Corner; a 2" X 2" monument; thence E., a distance of 1,500 feet to the N.E. Corner, a 2" X 2" monument; thence S. a distance of 600 feet to the point of beginning. The S.E. Corner of the claim bears N. 38° 30' E., a distance of 2,500 feet from the (Quarter) Section Corner, common to Sections 26 and 35, Township 20 S., Range 22 E., G&SRB&M.

BK 1670 PAGE 609

BK 1363 PAGE 502

NOTICE OF LOCATION
(Lode)

Ray # 127 999

A MC 183427

NOTICE IS HEREBY GIVEN that the RAY #127 lode mining claim was located by R.A. HAMILTON, Agent, whose address is P.O. Box 5643, Tucson, Arizona 85703, on June 1, 1982.

This claim is 1,500 feet in length along the vein or deposit of mineral-bearing rock in place and 600 feet in width (300 feet on either side of the center line of the claim), forming a claim in the shape of a parallelogram. The general course of the claim is East-West. This notice is posted at the South-West corner of the claim, which location monument is in Section 27, Township 20 South, Range 22 East, G&SRB&M.

The claim is situated in the Tombstone Mining District approximately 3.4 miles South from Tombstone and falls within the S.E. 1/4 and S.W. 1/4 of Section(s) 27 and 26, Township 20 South, Range 22 East, G&SRB&M, Cochise County, Arizona.

The South-West Corner of this claim lies 2,500 feet on a bearing of N. 25° W. from the South-East Corner of Section 27, Township 20 South, Range 22 East, G&SRB&M.

B.L.M. OFFICE
PM '82

COUNTY OF COCHISE ARIZONA

R.A. Hamilton AGENT
Locator

STATE OF ARIZONA
COUNTY OF COCHISE] SS.

WITNESS MY HAND AND OFFICIAL SEAL
CHRISTINE RHODES, COUNTY RECORDER

DEPUTY

INDEXED	PHOTOSTAT COMPARED	PLOTTED

I HEREBY CERTIFY THAT THE WITHIN INSTRUMENT WAS FILED AND RECORDED AT REQUEST OF:

Alanco

FEE $ $3.00

DRAFT

JUN 28 '82 - 3 30 PM

DATE

DOCKET 1600 PAGE 670 671 NO 12172

DKT 1600 PAGE 670

PLA F THE RAY #127) PLACER CLAIM
) MILL SITE

Cochise County, Arizona

Range 22 East

RAY # 127 1000

A MC 183427

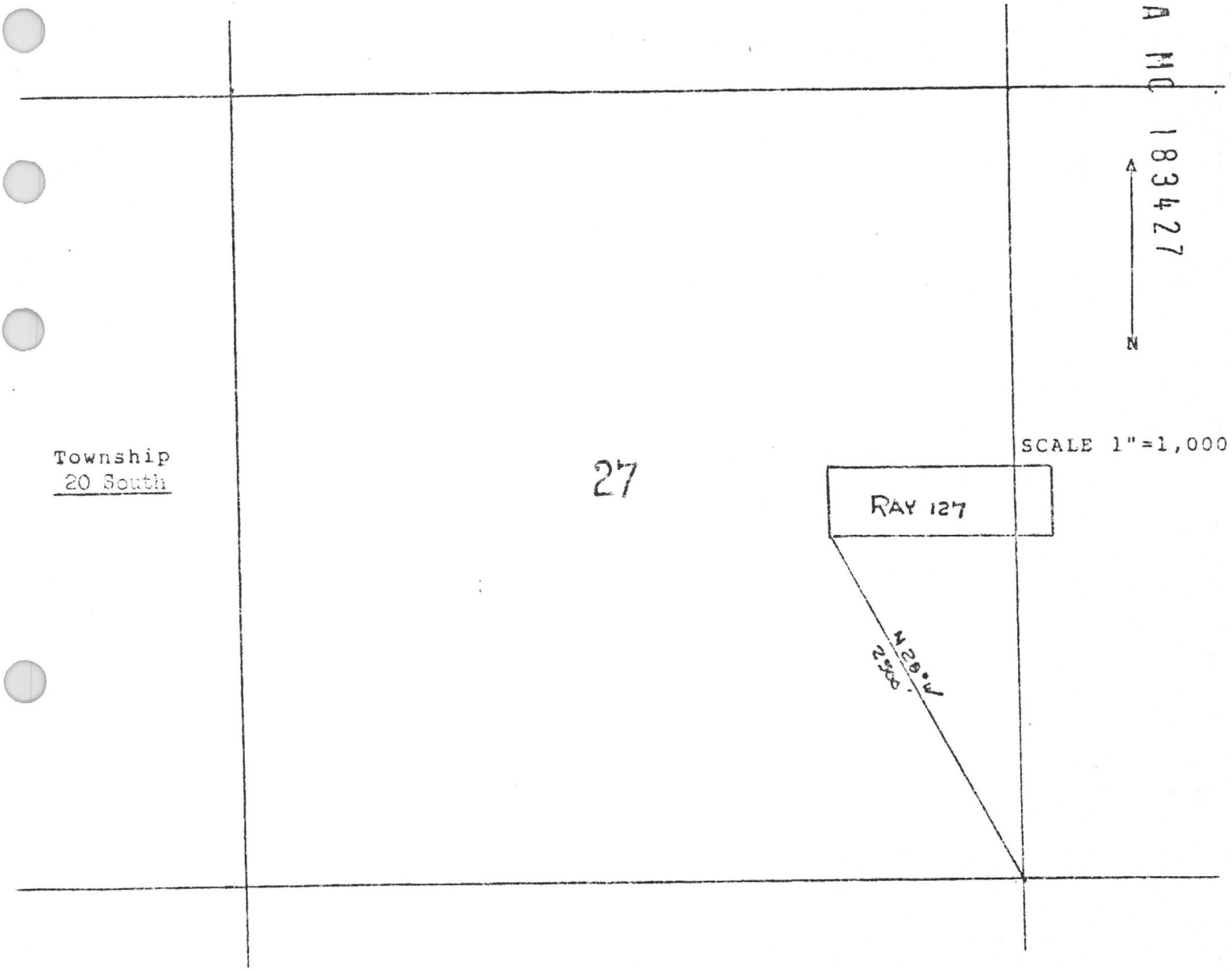

The bearings and distances between the corners of this claim are as follows:

Beginning at the S.W. Corner, a 2" X 2" monument, which is the Location Corner of this Claim; thence N., a distance of 600 feet to the N.W. Corner, a 2" X 2" monument; thence E., a distance of 1,500 feet to the N.E. Corner; a 2" X 2" monument; thence S., a distance of 600 feet to the S.E. Corner, a 2" X 2" monument; thence W. a distance of 1,500 feet to the point of beginning. The S.W. Corner of the claim bears N. 28° W., a distance of 2,500 feet from the (Quarter) Section Corner, common to Sections 27 and 34, Township 20 S., Range 22 E., G&SRB&M.

DKT 1363 PAGE 504 DKT 1600 PAGE 671

Ray# 128 1001

A MC 183428

NOTICE OF LOCATION
(Lode)

NOTICE IS HEREBY GIVEN that the RAY #128 lode mining claim was located by R.A. HAMILTON, Agent, whose address is P.O. Box 5843, Tucson, Arizona 85703, on June 1, 1982.

This claim is 1,500 feet in length along the vein or deposit of mineral-bearing rock in place and 600 feet in width (300 feet on either side of the center line of the claim), forming a claim in the shape of a parallelogram. The general course of the claim is East-West. This notice is posted at the South-East corner of the claim, which location monument is in Section 27, Township 20 South, Range 22 East, G&SRB&M.

The claim is situated in the Tombstone Mining District approximately 3.4 miles South of Tombstone 1 and falls within the S.E. 1/4 2 of Section(s) 27, Township 20 South, Range 22 East, G&SRB&M, Cochise County, Arizona.

The South-East Corner of this claim lies 2,500 feet on a bearing of N. 28° W. from the South-East Corner of Section 27, Township 20 South, Range 22 East, G&SRB&M.

R.A. Hamilton AGENT
Locator

STATE OF ARIZONA
COUNTY OF COCHISE] SS.

WITNESS MY HAND AND OFFICIAL SEAL
CHRISTINE RHODES, COUNTY RECORDER
J. Vasq DEPUTY

INDEXED | PLOTTED | COMPARED

I HEREBY CERTIFY THAT THE WITHIN INSTRUMENT WAS FILED AND RECORDED AT REQUEST $3.00 Alanco
FEE $
DRAFT
JUN 28 '82 -3 30 PM
DATE
DOCKET 1600 PAGE 672 NO 12173

DKT 1600 PAGE 672

B.L.M. ... OFFICE
AUG 28 1 10 PM '82
ARIZONA

PLA[illegible] THE [illegible]) MILL SITE

Cochise County, Arizona

Range 22 East

Ray # 128

1002

A MC 183428

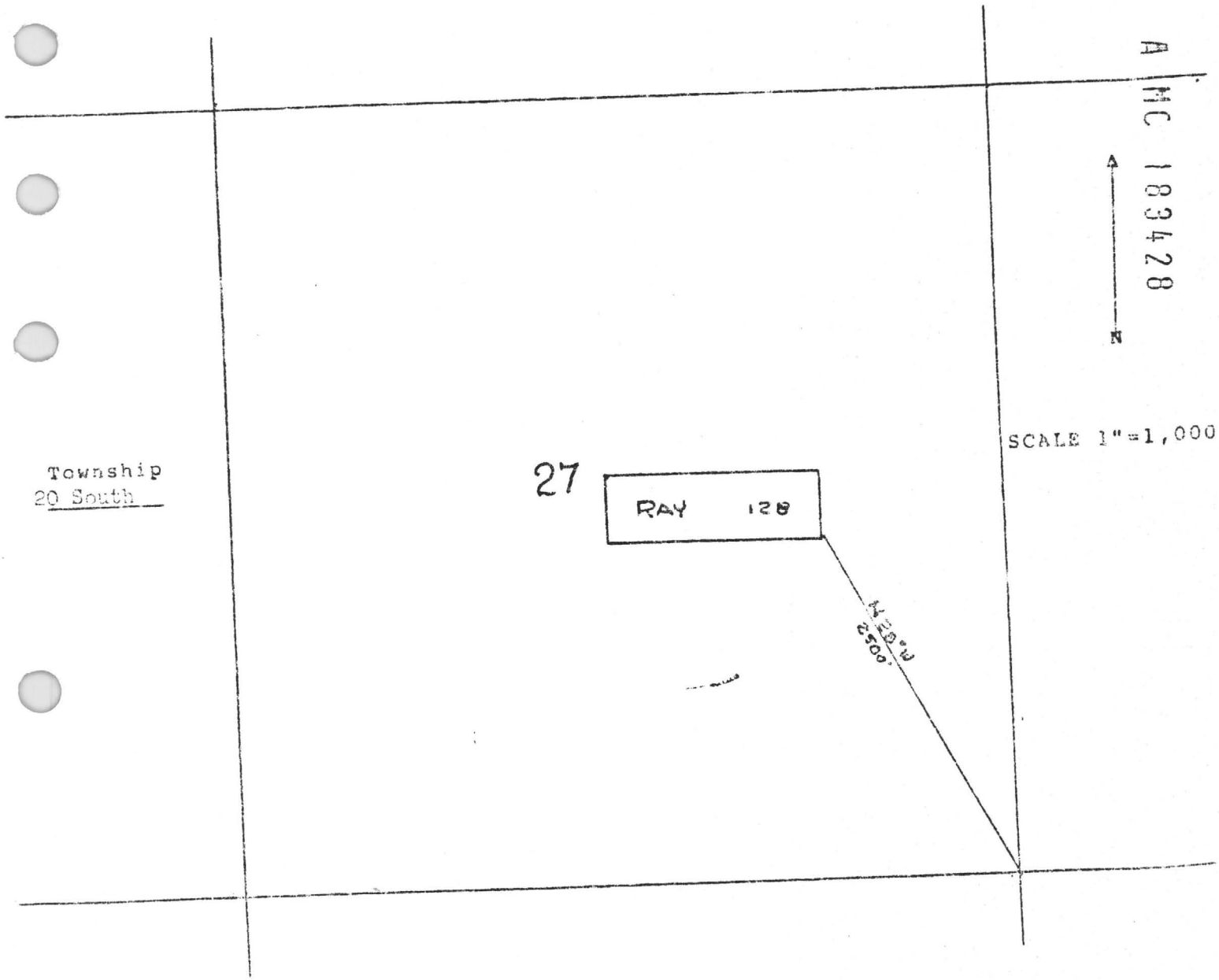

The bearings and distances between the corners of this claim are as follows:

Beginning at the N.E. Corner, a 2" X 2" monument, which is the Location Corner of this Claim; thence W., a distance of 1,500 feet to the S.W. Corner, a 2" X 2" monument; thence N. a distance of 600 feet to the N.W. Corner; a 2" X 2" monument; thence E., a distance of 1,500 feet to the N.E. Corner, a 2" X 2" monument; thence S. a distance of 600 feet to the point of beginning. The S.E. Corner of the claim bears N. 20° W., a distance of 2,500 feet from the (Quarter) Section Corner, common to Sections 22 and 24, Township 20 S., Range 22 E., G&SRB&M.

BK 1600 PAGE 673

BK 1363 PAGE 506