( ) MILL SITE

Cochise County, Arizona

CAB #75 362

Range 22 East

A HC 183237

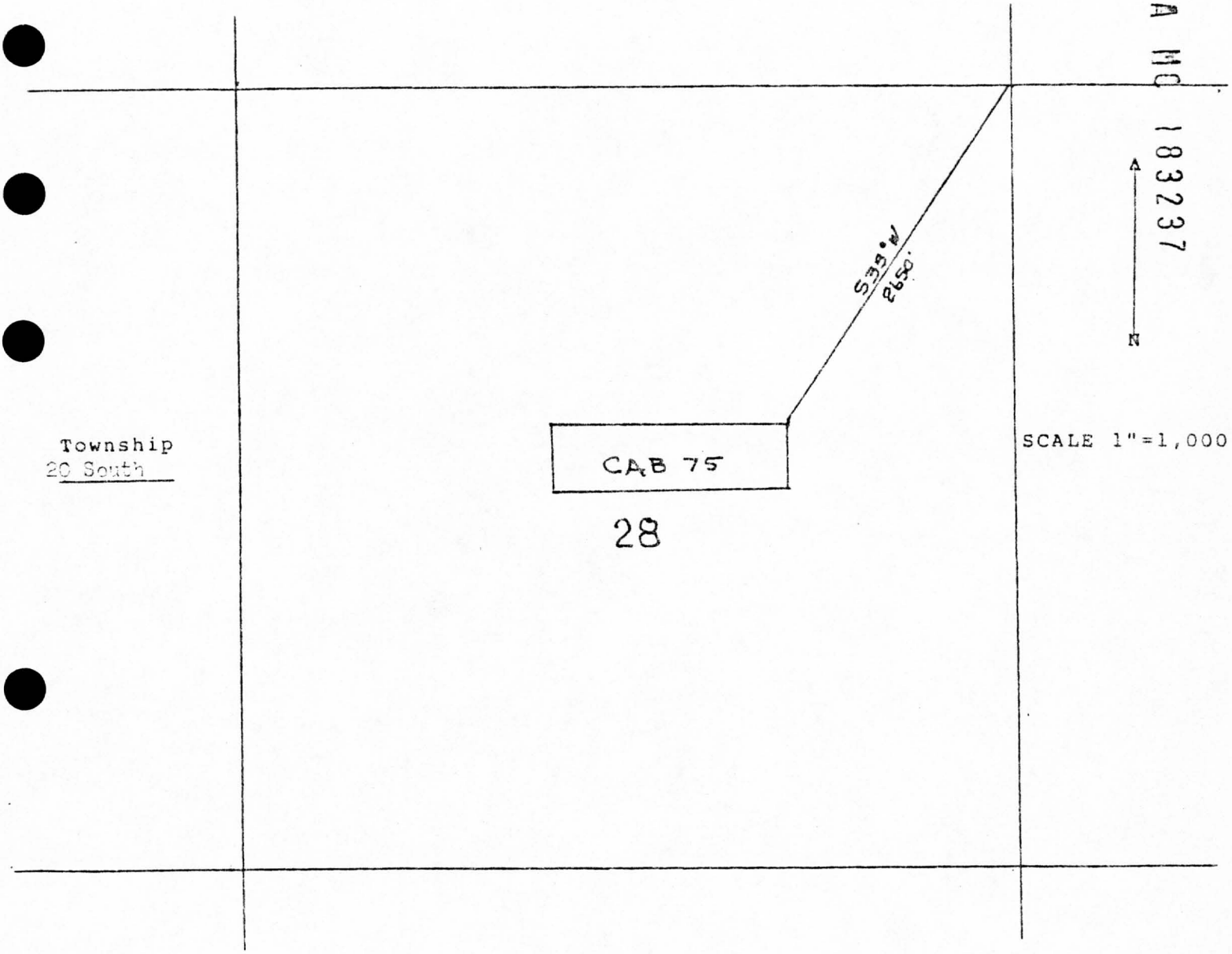

Township 20 South

SCALE 1"=1,000

The bearings and distances between the corners of this claim are as follows:

Beginning at the N.E. Corner, a 2" X 2" monument, which is the Location Corner of this Claim; thence S., a distance of 600 feet to the S.E. Corner, a 2" X 2" monument; thence W. a distance of 1,500 feet to the S.W. Corner; a 2" X 2" monument; thence N., a distance of 600 feet to the N.W. Corner, a 2" X 2" monument; thence E. a distance of 1,500 feet to the point of beginning. The N.E. Corner of the claim bears S. 33° W., a distance of 2,650 feet from the (Quarter) Section Corner, common to Sections 28 and 21, Township 20 S., Range 22 E., G&SRB&M.

BK 1364 PAGE 26

BK 1601 PAGE 156

CAB #76 363

A MC 183238

NOTICE OF LOCATION
(Lode)

NOTICE IS HEREBY GIVEN that the CAB #76 lode mining claim was located by R.A. HAMILTON, Agent, whose address is P.O. Box 5843, Tucson, Arizona 85703, on June 1, 1982.

This claim is 1,500 feet in length along the vein or deposit of mineral-bearing rock in place and 600 feet in width (300 feet on either side of the center line of the claim), forming a claim in the shape of a parallelogram. The general course of the claim is East-West. This notice is posted at the North-West corner of the claim, which location monument is in Section 28, Township 20 South, Range 22 East, G&SRB&M.

The claim is situated in the Tombstone Mining District approximately 3.5 miles S.W. of Tombstone 1 and falls within the N.W. 1/4 2 of Section(s) 28, Township 20 South, Range 22 East, G&SRB&M, Cochise County, Arizona.

The North-West Corner of this claim lies 2,330 feet on a bearing of S. 19° 30' E. from the North-West Corner of Section 28, Township 20 South, Range 22 East, G&SRB&M.

B.L.M. RECEIVED
STATE OFFICE
AUG 20 11 PM '82
PHOENIX, ARIZONA

R.A. Hamilton AGENT
Locator

STATE OF ARIZONA
COUNTY OF COCHISE } SS.

I HEREBY CERTIFY THAT THE WITHIN INSTRUMENT WAS FILED AND RECORDED AT REQUEST OF

WITNESS MY HAND AND OFFICIAL SEAL
CHRISTINE RHODES, COUNTY RECORDER

FEE $ $3.00

Alanco

DEPUTY

DRAFT

JUN 28 '82 -3 30 PM

DATE

DOCKET 1601 PAGE 157 NO 12252

158

DKT 1601 PAGE 157

INDEXED | PLAT STATE COMPARED | EDITED

( ) MILL SITE

Cochise County, Arizona

CAB #76 364

Range 22 East

A MC 183238

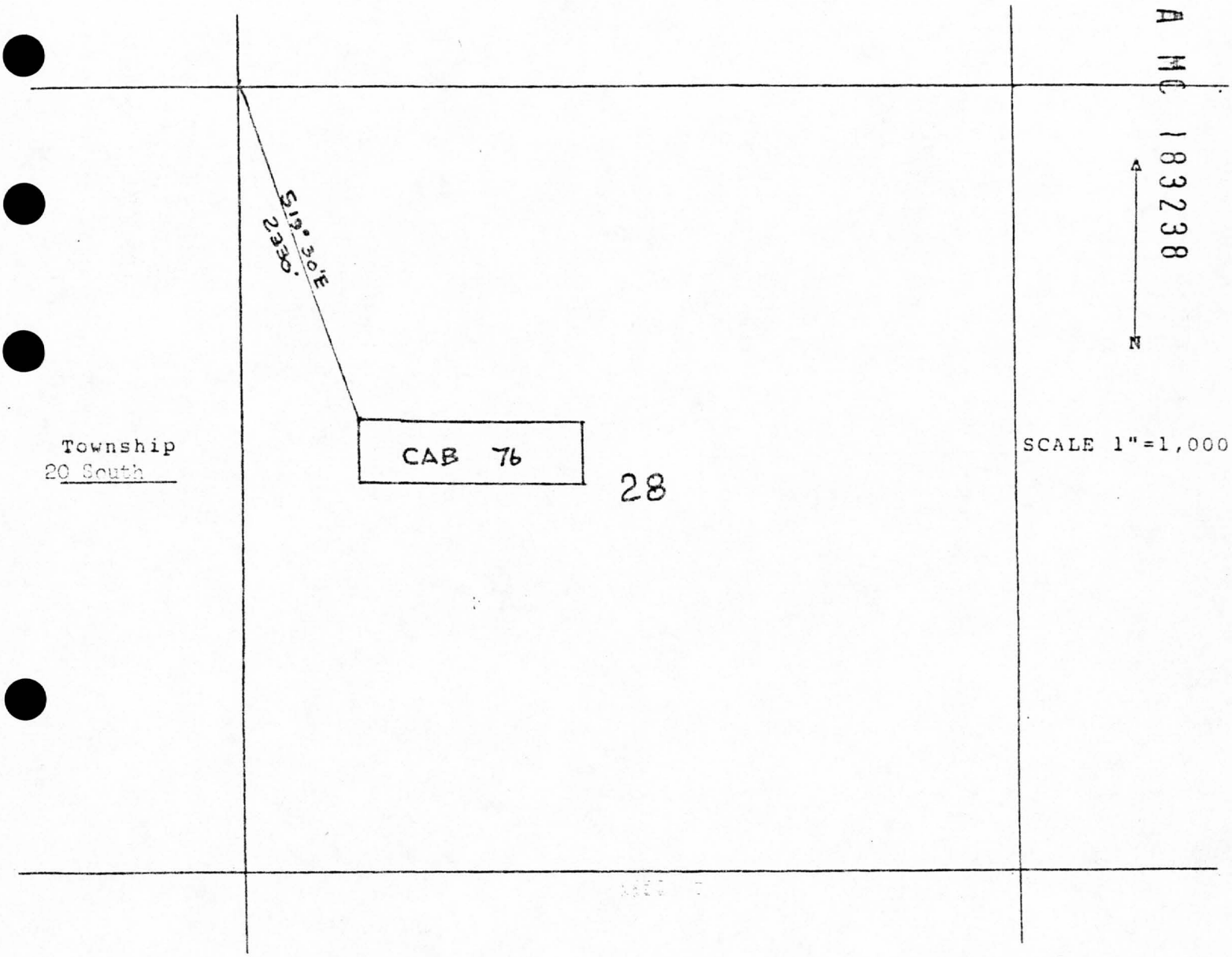

Township 20 South

SCALE 1"=1,000

The bearings and distances between the corners of this claim are as follows:

Beginning at the N.W. Corner, a 2" X 2" monument, which is the Location Corner of this Claim; thence E., a distance of 1,500 feet to the N.E. Corner, a 2" X 2" monument; thence S. a distance of 600 feet to the S.E. Corner; a 2" X 2" monument; thence W., a distance of 1,500 feet to the S.W. Corner, a 2" X 2" monument; thence N. a distance of 600 feet to the point of beginning. The N.W. Corner of the claim bears S. 19° 30' E., a distance of 2,330 feet from the (Quarter) Section Corner, common to Sections 28 and 21, Township 20 S., Range 22 E., G&SRB&M.

CAB # 77 365

A MC 183239

NOTICE OF LOCATION
(Lode)

NOTICE IS HEREBY GIVEN that the CAB #77 lode mining claim was located by R.A. HAMILTON, Agent whose address is P.O. Box 5843, Tucson, Arizona 85703, on June 1, 19 82

This claim is 1,500 feet in length along the vein or deposit of mineral-bearing rock in place and 600 feet in width (300 feet on either side of the center line of the claim), forming a claim in the shape of a parallelogram. The general course of the claim is East-West. This notice is posted at the North-East corner of the claim, which location monument is in Section 28, Township 20 South, Range 22 East, G&SRB&M.

The claim is situated in the Tombstone Mining District approximately 3.5 miles S.E. of Tombstone 1 and falls within the N.W. 1/4 2 of Section(s) 28, Township 20 South, Range 22 East, G&SRB&M, Cochise County, Arizona.

The North-East Corner of this claim lies 2,330 feet on a bearing of S. 19° 30' E. from the North-West Corner of Section 28, Township 20 South, Range 22 East, G&SRB&M.

RECEIVED
B.L.M. 2 STATE OFFICE
JUN 28 PM '82
PHOENIX, ARIZONA

R.A. Hamilton AGENT
Locator

STATE OF ARIZONA
COUNTY OF COCHISE } SS.

WITNESS MY HAND AND OFFICIAL SEAL
CHRISTINE RHODES, COUNTY RECORDER

DEPUTY

INDEXED	P. DIGITAL COMPARED	BLOTTED
V M	CP	

I HEREBY CERTIFY THAT THE WITHIN INSTRUMENT WAS FILED AND RECORDED AT REQUEST OF:

FEE $ $3.00

Alanco

DRAFT

DATE JUN 28 '82 -3 30 PM

DOCKET 1601 PAGE 159-160 NO 12253

DKT 1601 PAGE 159

( ) MILL SITE

Cochise County, Arizona

CAB #77 366

Range 22 East

A MC 183239

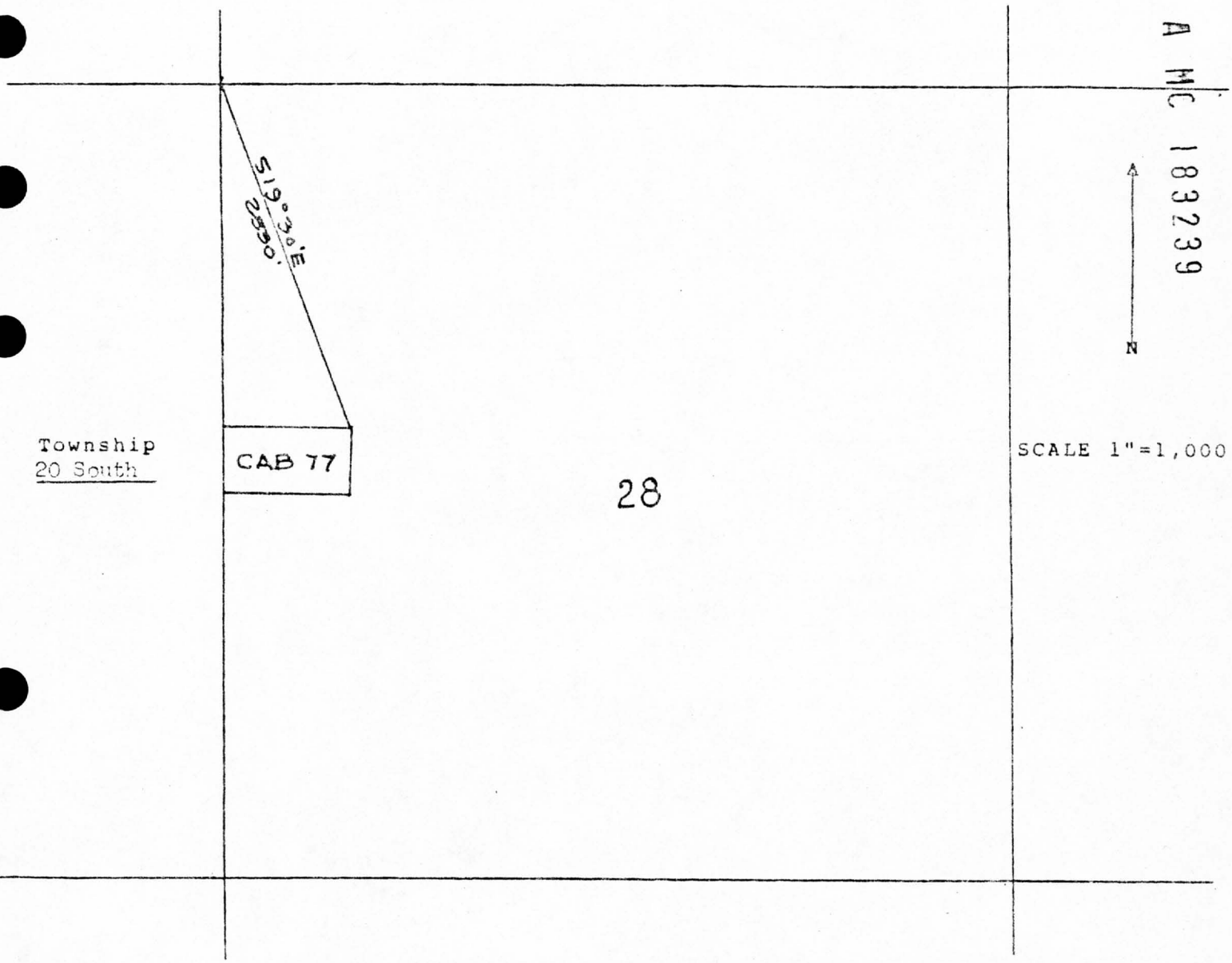

The bearings and distances between the corners of this claim are as follows:

Beginning at the N.E. Corner, a 2" X 2" monument, which is the Location Corner of this Claim; thence S., a distance of 600 feet to the S.E. Corner, a 2" X 2" monument; thence W. a distance of 1,500 feet to the S.W. Corner; a 2" X 2" monument; thence N., a distance of 600 feet to the N.W. Corner, a 2" X 2" monument; thence E. a distance of 1,500 feet to the point of beginning. The N.E. Corner of the claim bears S. 12° 30' E., a distance of 2,320 feet from the (Quarter) Section Corner, common to Sections 21 and 28, Township 20 S., Range 22 E., G&SRB&M.

BK 1601 PAGE 160

BK 1364 PAGE 30

CAB #78 367

A MC 183240

NOTICE OF LOCATION
(Lode)

NOTICE IS HEREBY GIVEN that the CAB #78 lode mining claim was located by R.A. HAMILTON, Agent, whose address is P.O. Box 5843, Tucson, Arizona 85703 on June 1, 1982.

This claim is 1,500 feet in length along the vein or deposit of mineral-bearing rock in place and 600 feet in width (300 feet on either side of the center line of the claim), forming a claim in the shape of a parallelogram. The general course of the claim is North-South. This notice is posted at the South-West corner of the claim, which location monument is in Section 29, Township 20 South, Range 22 East, G&SRB&M.

The claim is situated in the Tombstone Mining District approximately 4.8 miles S.W. of Tombstone 1 and falls within the S.E. 1/4 2 of Section(s) 29, Township 20 South, Range 22 East, G&SRB&M, Cochise County, Arizona.

The South-West Corner of this claim lies 600 feet on a bearing of West from the South-East Corner of Section 29, Township 20 South, Range 22 East, G&SRB&M.

RECEIVED B.L.M. STATE OFFICE AUG 20 1 15 PM '82 PHOENIX, ARIZONA

COUNTY OF COCHISE ARIZONA

R.A. Hamilton AGENT
Locator

STATE OF ARIZONA
COUNTY OF COCHISE] SS.

WITNESS MY HAND AND OFFICIAL SEAL
CHRISTINE RHODES, COUNTY RECORDER
Christine Rhodes DEPUTY

I HEREBY CERTIFY THAT THE WITHIN INSTRUMENT WAS FILED AND RECORDED AT REQUEST OF: Alanco

FEE $ $3.00

DRAFT

DATE JUN 28 '82 - 3 30 PM

DOCKET 1601 PAGE 161 NO 12254

DKT 1601 PAGE 161

162

INDEXED | CHECKED | CERTIFIED

( ) MILL SITE

Cochise County, Arizona

CAB 478 368

Range 22 East

A MC 183240

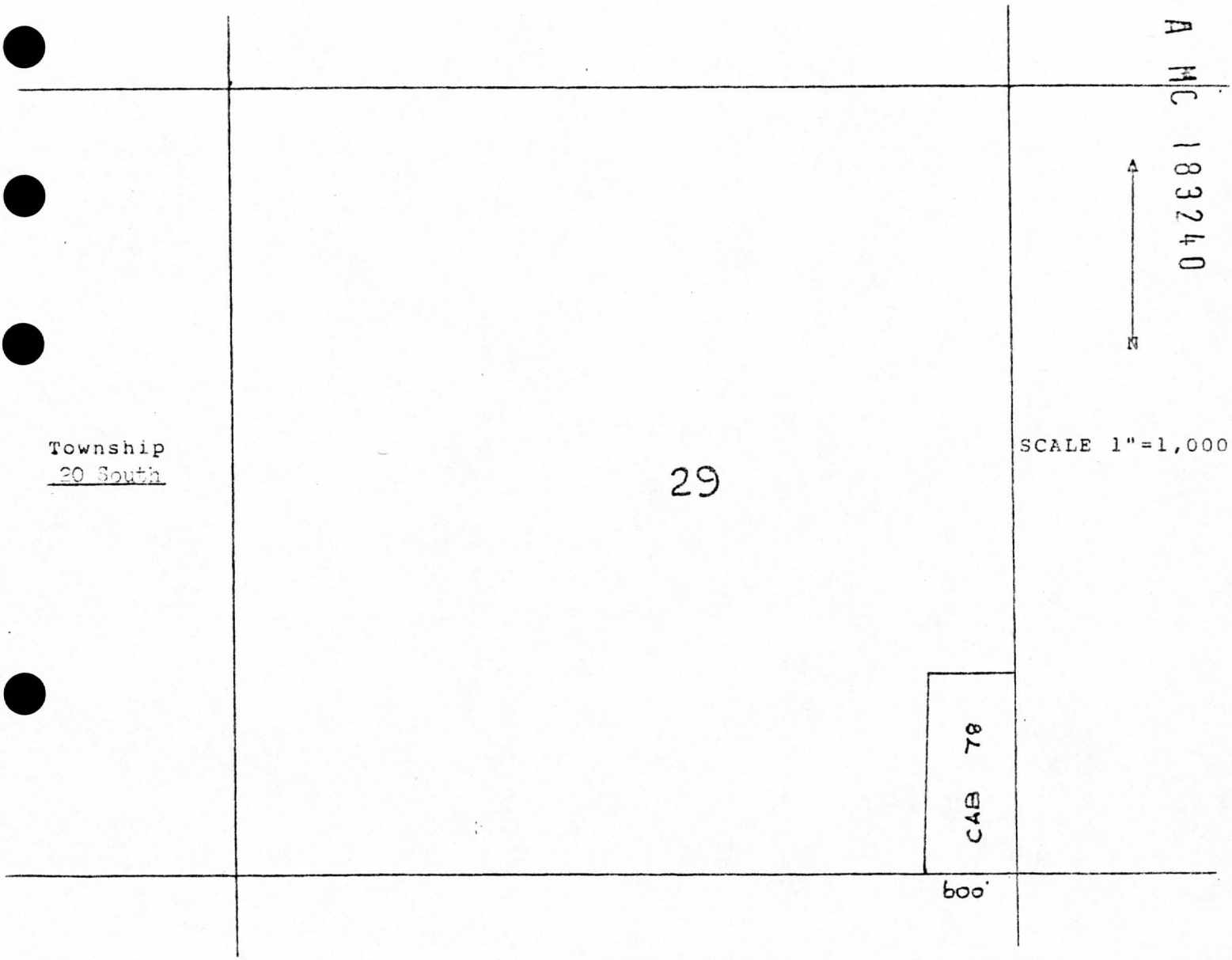

The bearings and distances between the corners of this claim are as follows:

Beginning at the S.E. Corner, a 2" X 2" monument, which is the Location Corner of this Claim; thence S.W., a distance of 600 feet to the S.W. Corner, a 2" X 2" monument; thence N. a distance of 1,500 feet to the N.W. Corner; a 2" X 2" monument; thence E., a distance of 600 feet to the N.E. Corner, a 2" X 2" monument; thence S. a distance of 1,500 feet to the point of beginning. The S.E. Corner of the claim bears 0°, a distance of 0 feet from the (Quarter) Section Corner, common to Sections 29 and 32, Township 20 S., Range 22 E., G&SRB&M.

BK 1601 PAGE 102

BK 1364 PAGE 32

CAB #79 364

A MC 183241

NOTICE OF LOCATION
(Lode)

NOTICE IS HEREBY GIVEN that the CAB #79 lode mining claim was located by R.A. HAMILTON, Agent, whose address is P.O. Box 5843, Tucson, Arizona 85703, on June 1, 19 82.

This claim is 1,500 feet in length along the vein or deposit of mineral-bearing rock in place and 600 feet in width (300 feet on either side of the center line of the claim), forming a claim in the shape of a parallelogram. The general course of the claim is North-South. This notice is posted at the South-East corner of the claim, which location monument is in Section 29, Township 20 South, Range 22 East, G&SRB&M.

The claim is situated in the Tombstone Mining District approximately 4.8 miles S.W. of Tombstone and falls within the S.E. 1/4 of Section(s) 29, Township 20 South, Range 22 East, G&SRB&M, Cochise County, Arizona.

The South-East Corner of this claim lies 600 feet on a bearing of West from the South-East Corner of Section 29, Township 20 South, Range 22 East, G&SRB&M.

RECEIVED
BLM, AZ STATE OFFICE
AUG 20 1 13 PM '82
PHOENIX, ARIZONA

COUNTY OF COCHISE ARIZONA

R.A. Hamilton AGENT
Locator

STATE OF ARIZONA
COUNTY OF COCHISE] SS.

I HEREBY CERTIFY THAT THE WITHIN INSTRUMENT WAS FILED AND RECORDED AT REQUEST OF:

WITNESS MY HAND AND OFFICIAL SEAL
CHRISTINE RHODES, COUNTY RECORDER
Christine Rhodes DEPUTY

FEE $ 3.00 Alanio
DRAFT
DATE JUN 28 '82 -3 30 PM

DKT 1601 PAGE 163

INDEXED	DEPOSIT-COMPARED	BLOTTED
V M	CA	

DOCKET 1601 PAGE 163-164 NO 12255

( ) MILL SITE

Cochise County, Arizona

CAB #79 370

Range 22 East

A HC 183241

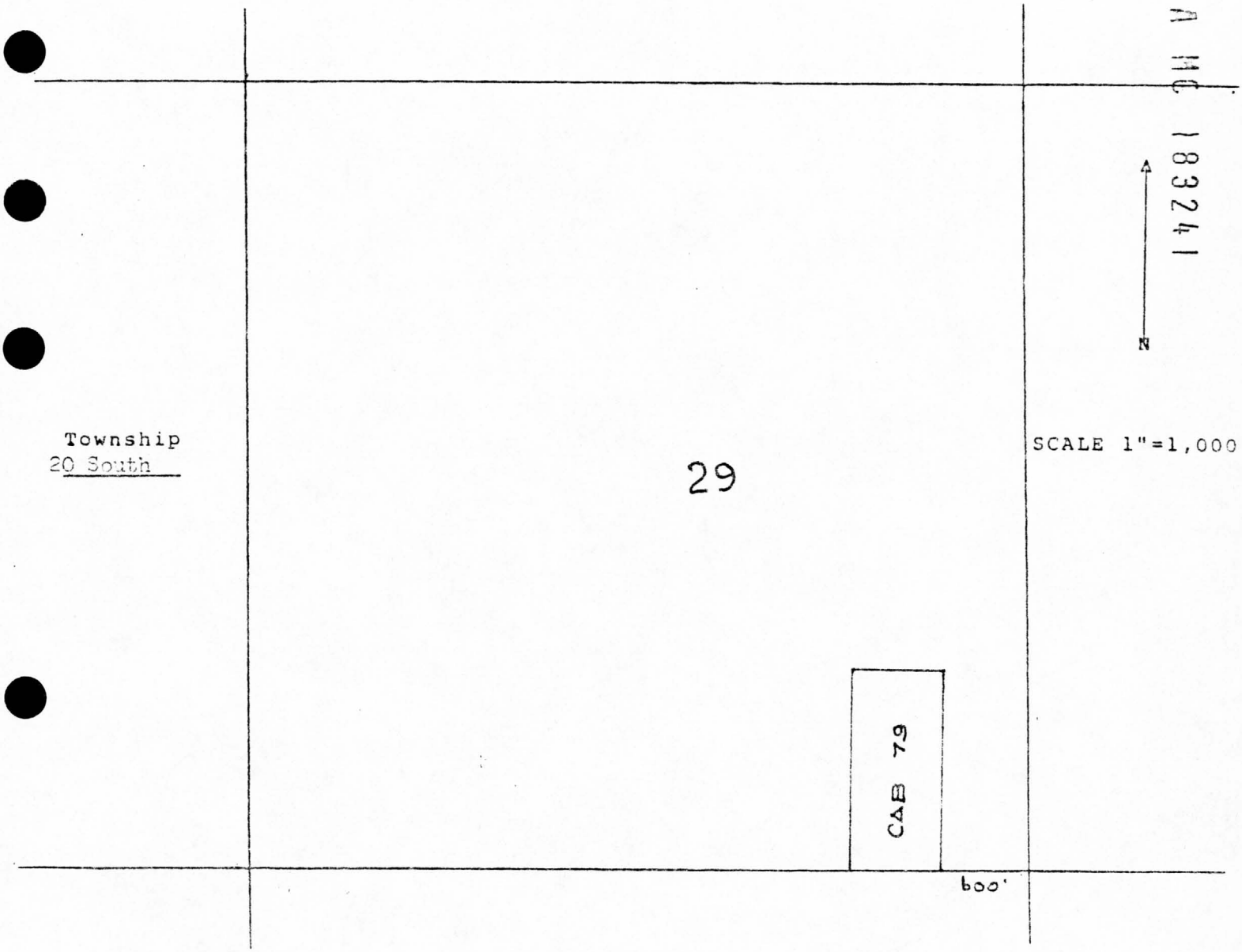

The bearings and distances between the corners of this claim are as follows:

Beginning at the S.E. Corner, a 2" X 2" monument, which is the Location Corner of this Claim; thence W., a distance of 600 feet to the S.W. Corner, a 2" X 2" monument; thence N. a distance of 1,500 feet to the N.W. Corner; a 2" X 2" monument; thence E., a distance of 600 feet to the N.E. Corner, a 2" X 2" monument; thence S. a distance of 1,500 feet to the point of beginning. The S.E. Corner of the claim bears West, a distance of 600 feet from the (Quarter) Section Corner, common to Sections 29 and 32, Township 20 S., Range 22 E., G&SRB&M.

BK 1364 PAGE 34, BK 1601 PAGE 164

CAB #80 71

MC 183242

NOTICE OF LOCATION
(Lode)

NOTICE IS HEREBY GIVEN that the CAB #80 lode mining claim was located by R.A. HAMILTON, Agent, whose address is P.O. Box 5843, Tucson, Arizona 85703, on June 1, 19 82.

This claim is 1,500 feet in length along the vein or deposit of mineral-bearing rock in place and 600 feet in width (300 feet on either side of the center line of the claim), forming a claim in the shape of a parallelogram. The general course of the claim is North-South. This notice is posted at the South-West corner of the claim, which location monument is in Section 29, Township 20 South, Range 22 East, G&SRB&M.

The claim is situated in the Tombstone Mining District approximately 4.8 miles S.W. of Tombstone and falls within the S.E. 1/4 2 of Section(s) 29, Township 20 South, Range 22 East, G&SRB&M, Cochise County, Arizona.

The South-West Corner of this claim lies 1,800 feet on a bearing of West from the South-East Corner of Section 29, Township 20 South, Range 22 East, G&SRB&M.

B.L.M. RECEIVED
AUG 20 1 15 PM '82
PROEBA, ARIZONA
STATE OFFICE

R.A. Hamilton Agent
Locator

STATE OF ARIZONA
COUNTY OF COCHISE] SS.

WITNESS MY HAND AND OFFICIAL SEAL
CHRISTINE RHODES, COUNTY RECORDER
Christine Rhodes

I HEREBY CERTIFY THAT THE WITHIN INSTRUMENT WAS FILED AND RECORDED AT REQUEST OF:
FEE $ $3.00
DEPUTY
DRAFT
DATE JUN 28 '82 -3 30 PM
DOCKET 1601 PAGE 165 NO 12256
166

INDEXED	COMPARED	BLOTTED
V		

DKT 1601 PAGE 165

( ) MILL SITE

Cochise County, Arizona

CAB #80

372

Range 22 East

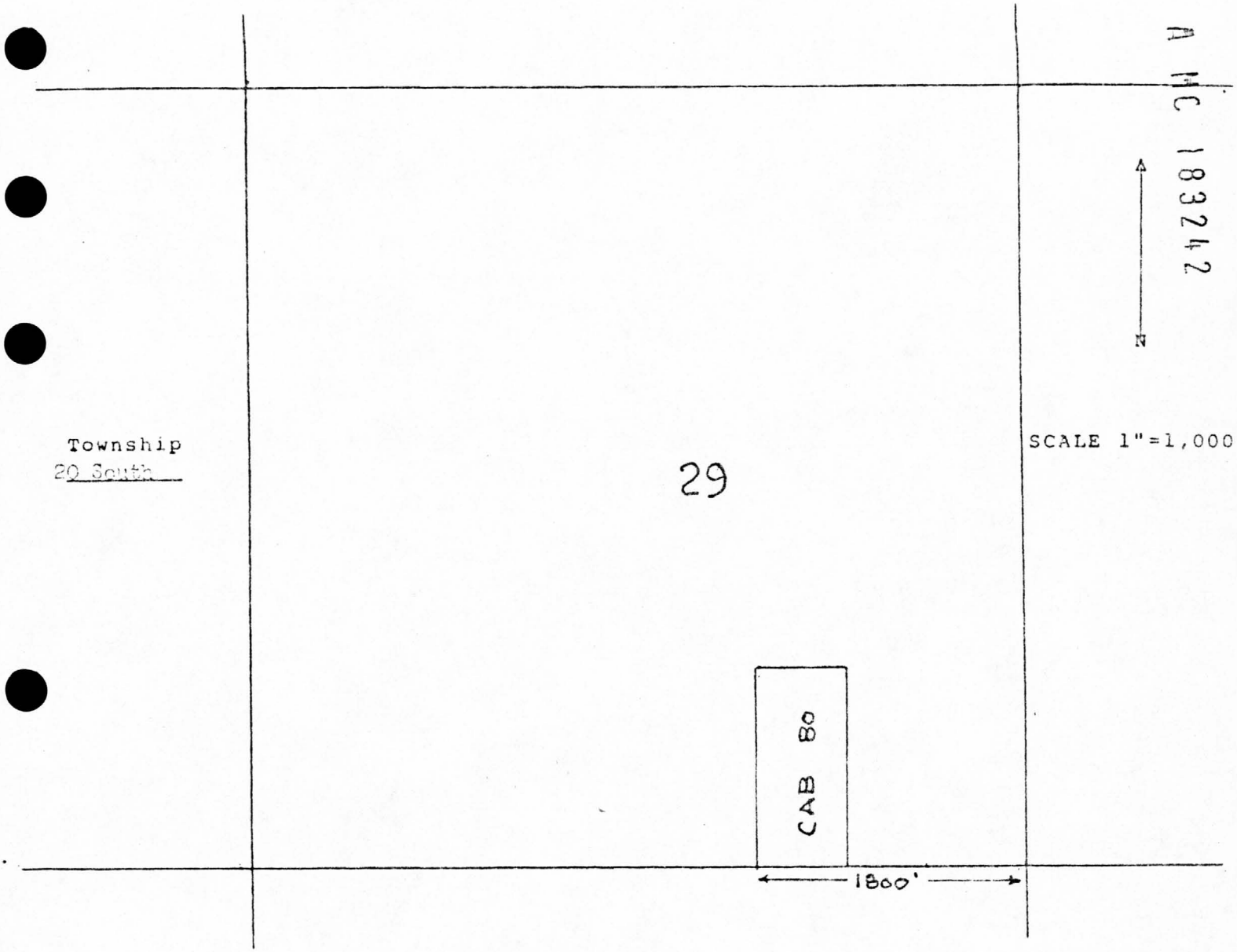

The bearings and distances between the corners of this claim are as follows:

Beginning at the S.W. Corner, a 2" X 2" monument, which is the Location Corner of this Claim; thence N., a distance of 1,500 feet to the N.W. Corner, a 2" X 2" monument; thence E. a distance of 600 feet to the N.E. Corner; a 2" X 2" monument; thence S., a distance of 1,500 feet to the S.E. Corner, a 2" X 2" monument; thence W. a distance of 600 feet to the point of beginning. The S.W. Corner of the claim bears West, a distance of 1,500 feet from the (Quarter) Section Corner, common to Sections 29 and 32, Township 20 S., Range 22 E., G&SRB&M.

BK 1601 PAGE 166

BK 1364 PAGE 36

CAB #81 373

A MC 183243

NOTICE OF LOCATION
(Lode)

NOTICE IS HEREBY GIVEN that the CAB #81 lode mining claim was located by R.A. HAMILTON, Agent, whose address is P.O. Box 5843, Tucson, Arizona 85703, on June 1, 19 82.

This claim is 1,500 feet in length along the vein or deposit of mineral-bearing rock in place and 600 feet in width (300 feet on either side of the center line of the claim), forming a claim in the shape of a parallelogram. The general course of the claim is North-South. This notice is posted at the South-East corner of the claim, which location monument is in Section 20, Township 20 South, Range 20 East, G&SRB&M.

The claim is situated in the Tombstone Mining District approximately [illegible] miles S.W. of Tombstone and falls within the S.E. 1/4 of Section(s) 20, Township 20 South, Range 20 East, G&SRB&M, Cochise County, Arizona.

The South-East Corner of this claim lies 1,500 feet on a bearing of West from the South-East corner of Section 20, Township 20 South, Range 20 East, G&SRB&M.

RECEIVED B.L.M. STATE OFFICE AUG 20 1 15 PM '82 PHOENIX, ARIZONA

R.A. Hamilton AGENT
Locator

COUNTY OF COCHISE ARIZONA

STATE OF ARIZONA
COUNTY OF COCHISE] SS.

WITNESS MY HAND AND OFFICIAL SEAL
CHRISTINE RHODES, COUNTY RECORDER

[signature] DEPUTY

I HEREBY CERTIFY THAT THE WITHIN INSTRUMENT WAS FILED AND RECORDED AT REQUEST OF:

FEE $3.00 Alanco

DRAFT

DATE JUN 28 '82 3 30 PM

INDEXED	PHOTOSTAT-COMPARED	BLOTTED
[illegible]	[illegible]	

DOCKET 1601 PAGE 167 168 NO 12257

DKT 1601 PAGE 167

( ) MILL SITE

Cochise County, Arizona

Range 22 East

CAB #81

374

A HC 183243

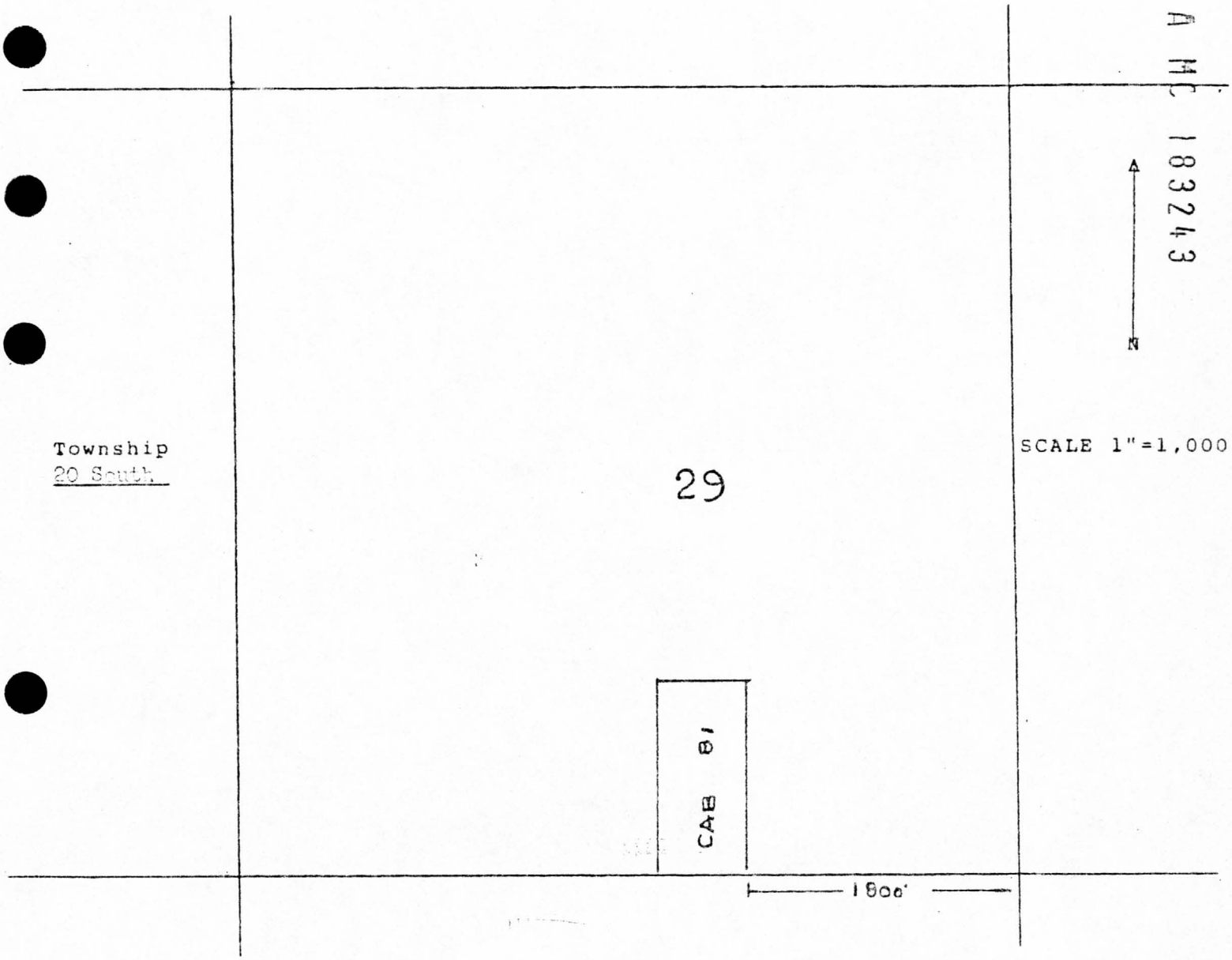

The bearings and distances between the corners of this claim are as follows:

Beginning at the S.E. Corner, a 2" X 2" monument, which is the Location Corner of this Claim; thence W., a distance of 600 feet to the S.W. Corner, a 2" X 2" monument; thence N. a distance of 1,500 feet to the N.W. Corner; a 2" X 2" monument; thence E., a distance of 600 feet to the N.E. Corner, a 2" X 2" monument; thence S. a distance of 1,500 feet to the point of beginning. The S.E. Corner of the claim bears West, a distance of 1,500 feet from the (Quarter) Section Corner, common to Sections 29 and 32, Township 20 S., Range 22 E., G&SRB&M.

BK 1601 PAGE 168

BK 1364 PAGE 38

NOTICE OF LOCATION
(Lode)

CAB #82

A 375

MC 183244

NOTICE IS HEREBY GIVEN that the CAB #82 lode mining claim was located by R.A. HAMILTON, Agent, whose address is P.O. Box 5843, Tucson, Arizona 85703, on June 1, 1982.

This claim is 1,500 feet in length along the vein or deposit of mineral-bearing rock in place and 600 feet in width (300 feet on either side of the center line of the claim), forming a claim in the shape of a parallelogram. The general course of the claim is North-South. This notice is posted at the South-West corner of the claim, which location monument is in Section 29, Township 20 South, Range 22 East, G&SRB&M.

The claim is situated in the Tombstone Mining District approximately 4.8 miles S.W. of Tombstone 1 and falls within the S.E. 1/4 and S.W. 1/4 2 of Section(s) 29, Township 20 South, Range 22 East, G&SRB&M, Cochise County, Arizona.

The South-West Corner of this claim lies 2,200 feet on a bearing of East from the South-West Corner of Section 29, Township 20 South, Range 22 East, G&SRB&M.

RECEIVED
B.L.M. STATE OFFICE
JUN 29 11 PM '82
PHOENIX, ARIZONA

R.A. Hamilton AGENT
Locator

STATE OF ARIZONA
COUNTY OF COCHISE] SS.

WITNESS MY HAND AND OFFICIAL SEAL
CHRISTINE RHODES, COUNTY RECORDER
Christine Rhodes
DEPUTY

I HEREBY CERTIFY THAT THE WITHIN INSTRUMENT WAS FILED AND RECORDED AT REQUEST OF
$3.00
FEE $ Alanco
DRAFT
JUN 28 '82 3 30 PM

DKT 1601 PAGE 169

INDEXED	PROPRIATE CERTIFIED	BLOTTED
VM	CR	

DOCKET 1601 PAGE 169 NO 12253

170

Cochise County, Arizona

Range 22 East

CAB #82 376

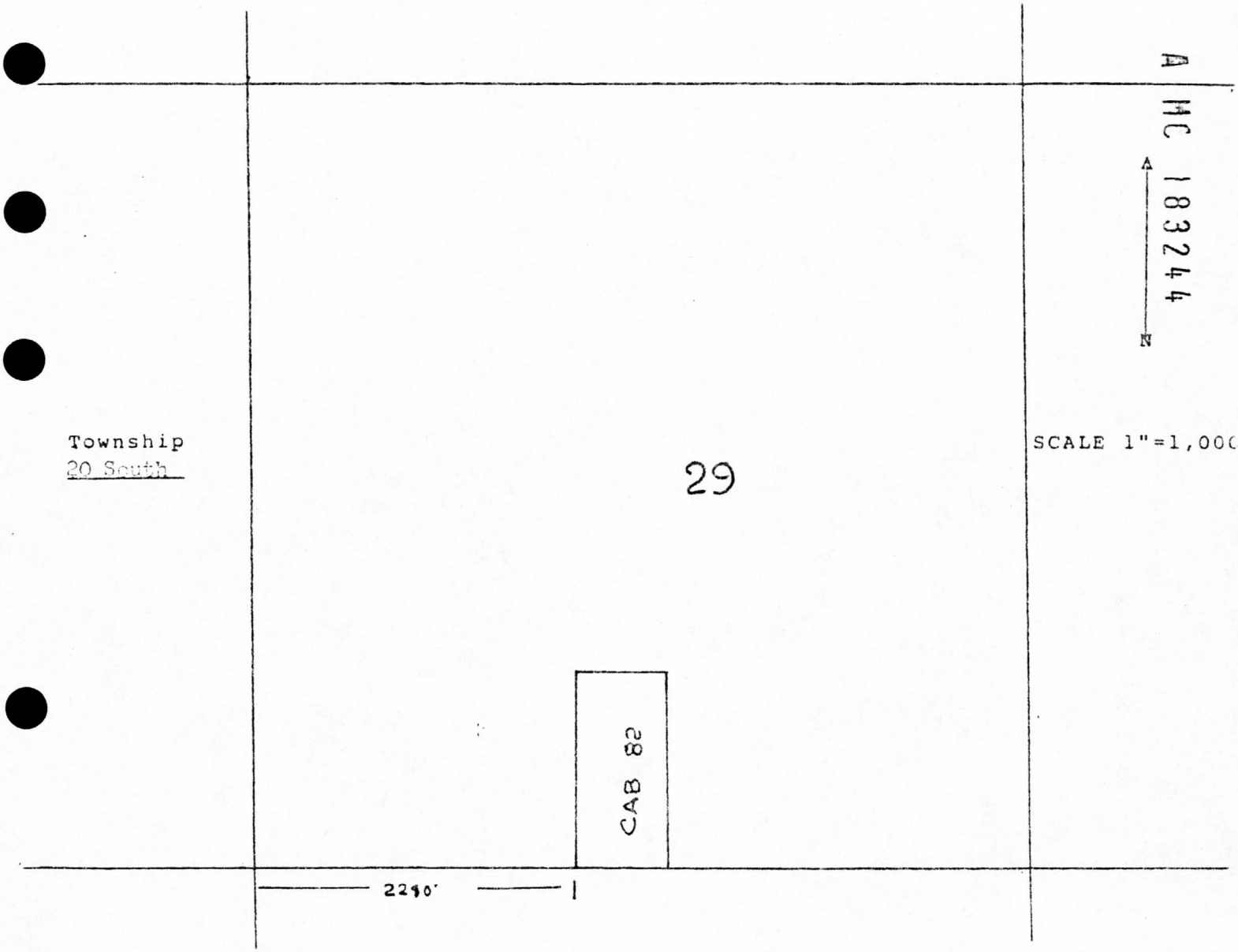

The bearings and distances between the corners of this claim are as follows:

Beginning at the S.W. Corner, a 2" X 2" monument, which is the Location Corner of this Claim; thence N., a distance of 1,500 feet to the N.W. Corner, a 2" X 2" monument; thence E. a distance of 600 feet to the N.E. Corner; a 2" X 2" monument; thence S., a distance of 1,500 feet to the S.E. Corner, a 2" X 2" monument; thence W. a distance of 600 feet to the point of beginning. The S.W. Corner of the claim bears East, a distance of 2,290 feet from the (Quarter) Section Corner, common to Sections 29 and 32, Township 20 S., Range 22 E., G&SRB&M.

BK 1364 PAGE 40

BK 1601 PAGE 170

377

CAB #83

A MC 183245

NOTICE OF LOCATION
(Lode)

NOTICE IS HEREBY GIVEN that the CAB #83 lode mining claim was located by R.A. HAMILTON, Agent, whose address is P.O. Box 5643, Tucson, Arizona 85703, on June 1, 1982.

This claim is 1,500 feet in length along the vein or deposit of mineral-bearing rock in place and 600 feet in width (300 feet on either side of the center line of the claim), forming a claim in the shape of a parallelogram. The general course of the claim is North-South. This notice is posted at the South-East corner of the claim, which location monument is in Section 29, Township 20 South, Range 22 East, G&SRB&M.

The claim is situated in the Tombstone Mining District approximately 4.5 miles S.W. of Tombstone 1 and falls within the S.W. 1/4 2 of Section(s) 29, Township 20 South, Range 22 East, G&SRB&M, Cochise County, Arizona.

The South-East Corner of this claim lies 2,280 feet on a bearing of East from the South-West Corner of Section 29, Township 20 South, Range 22 East, G&SRB&M.

RECEIVED
B.L.M. ARIZONA STATE OFFICE
AUG 27 11 PM '82
PROCESSING ARIZONA

R.A. Hamilton AGENT
Locator

STATE OF ARIZONA
COUNTY OF COCHISE] SS.

I HEREBY CERTIFY THAT THE WITHIN INSTRUMENT WAS FILED AND RECORDED AT REQUEST OF:

WITNESS MY HAND AND OFFICIAL SEAL
CHRISTINE RHODES, COUNTY RECORDER

Christine Rhodes DEPUTY

FEE $3.00 Alanco

DRAFT

DATE JUN 28 82 - 3 50 PM

INDEXED	PROOF COMPARED	BLOTTED
VM		

DOCKET 1601 PAGE 171 NO 12259 DKT 1601 PAGE 171

172

( ) MILL SITE

Cochise County, Arizona

CAB #83 378

Range 22 East

A HC 183245

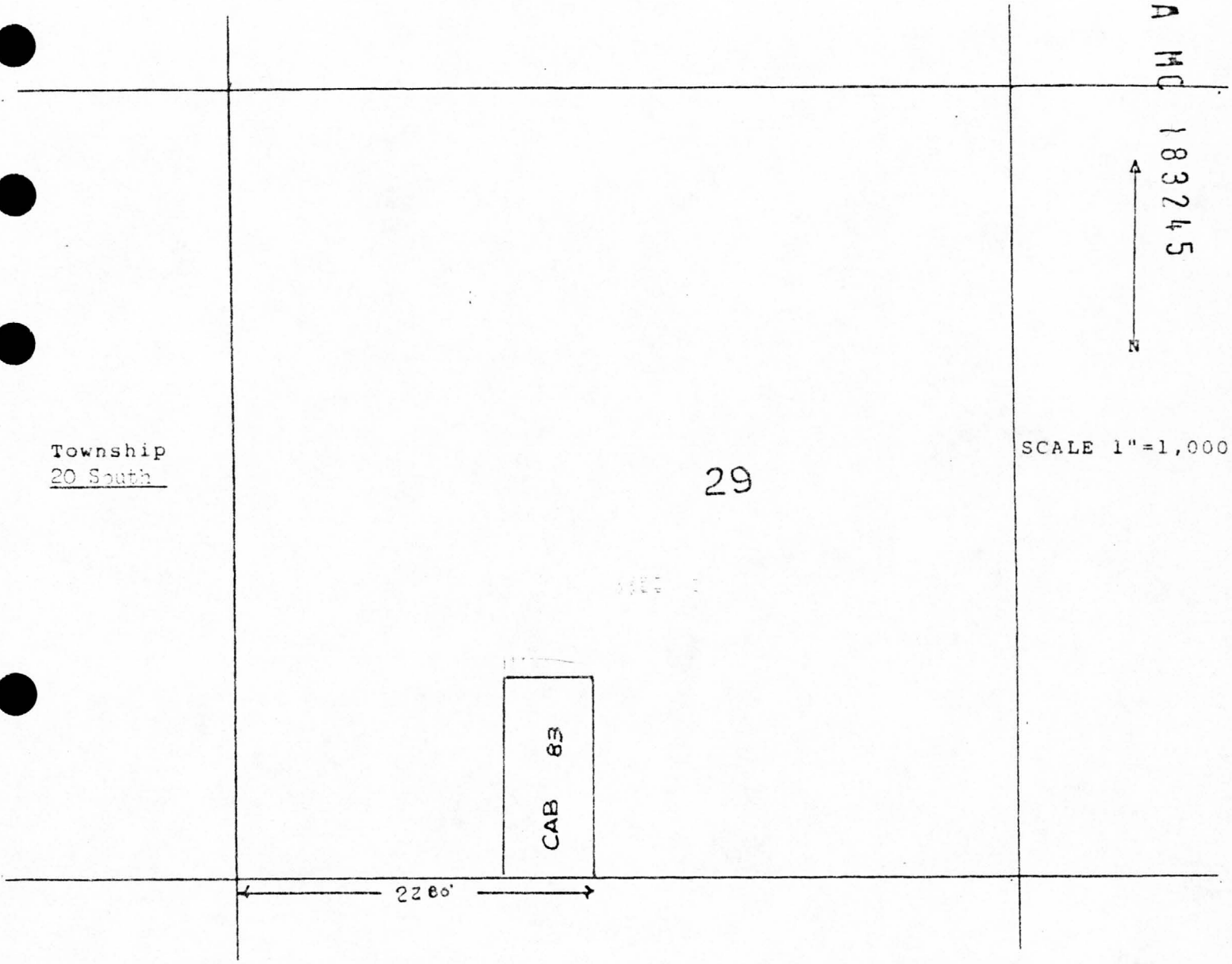

SCALE 1"=1,000

The bearings and distances between the corners of this claim are as follows:

Beginning at the S.E. Corner, a 2" X 2" monument, which is the Location Corner of this Claim; thence W., a distance of 600 feet to the S.W. Corner, a 2" X 2" monument; thence N. a distance of 1,500 feet to the N.W. Corner; a 2" X 2" monument; thence E., a distance of 600 feet to the N.E. Corner, a 2" X 2" monument; thence S. a distance of 1,500 feet to the point of beginning. The S.W. Corner of the claim bears East, a distance of 2,260 feet from the (Quarter) Section Corner, common to Sections 29 and 32, Township 20 S., Range 22 E., G&SRB&M.

BK 1364 PAGE 42

BK 1601 PAGE 172

CAB #84 379

A MC 183246

NOTICE OF LOCATION
(Lode)

NOTICE IS HEREBY GIVEN that the CAB #84 lode mining claim was located by R.A. HAMILTON, Agent, whose address is P.O. Box 5843, Tucson, Arizona 85703, on June 1, 1982.

This claim is 1,500 feet in length along the vein or deposit of mineral-bearing rock in place and 600 feet in width (300 feet on either side of the center line of the claim), forming a claim in the shape of a parallelogram. The general course of the claim is North-South. This notice is posted at the South-West corner of the claim, which location monument is in Section 29, Township 20 South, Range 22 East, G&SRB&M.

The claim is situated in the Tombstone Mining District approximately 4.8 miles S.W. of Tombstone 1 and falls within the S.W. 1/4 2 of Section(s) 29, Township 20 South, Range 22 East, G&SRB&M, Cochise County, Arizona.

The South-West Corner of this claim lies 1,080 feet on a bearing of East from the South-West corner of Section 29, Township 20 South, Range 22 East, G&SRB&M.

RECEIVED
B.L.M. ARIZONA STATE OFFICE
AUG 20 11 25 AM '82
PROPERTY, ARIZONA

RA Hamilton AGENT
Locator

STATE OF ARIZONA
COUNTY OF COCHISE] SS.

I HEREBY CERTIFY THAT THE WITHIN INSTRUMENT WAS FILED AND RECORDED AT REQUEST OF: Alanco

WITNESS MY HAND AND OFFICIAL SEAL
CHRISTINE RHODES, COUNTY RECORDER

Christine Rhodes DEPUTY

FEE $ 3.00
DRAFT
DATE JUN 28 '82 3 30 PM
DOCKET 1601 PAGE 173 174 NO 12260

DKT 1601 PAGE 173

INDEXED	PROOF STAT. COMPARED	BLOTTED
U M		

( ) MILL SITE

Cochise County, Arizona

Range 22 East

CAB # 84 38

A MC 183246

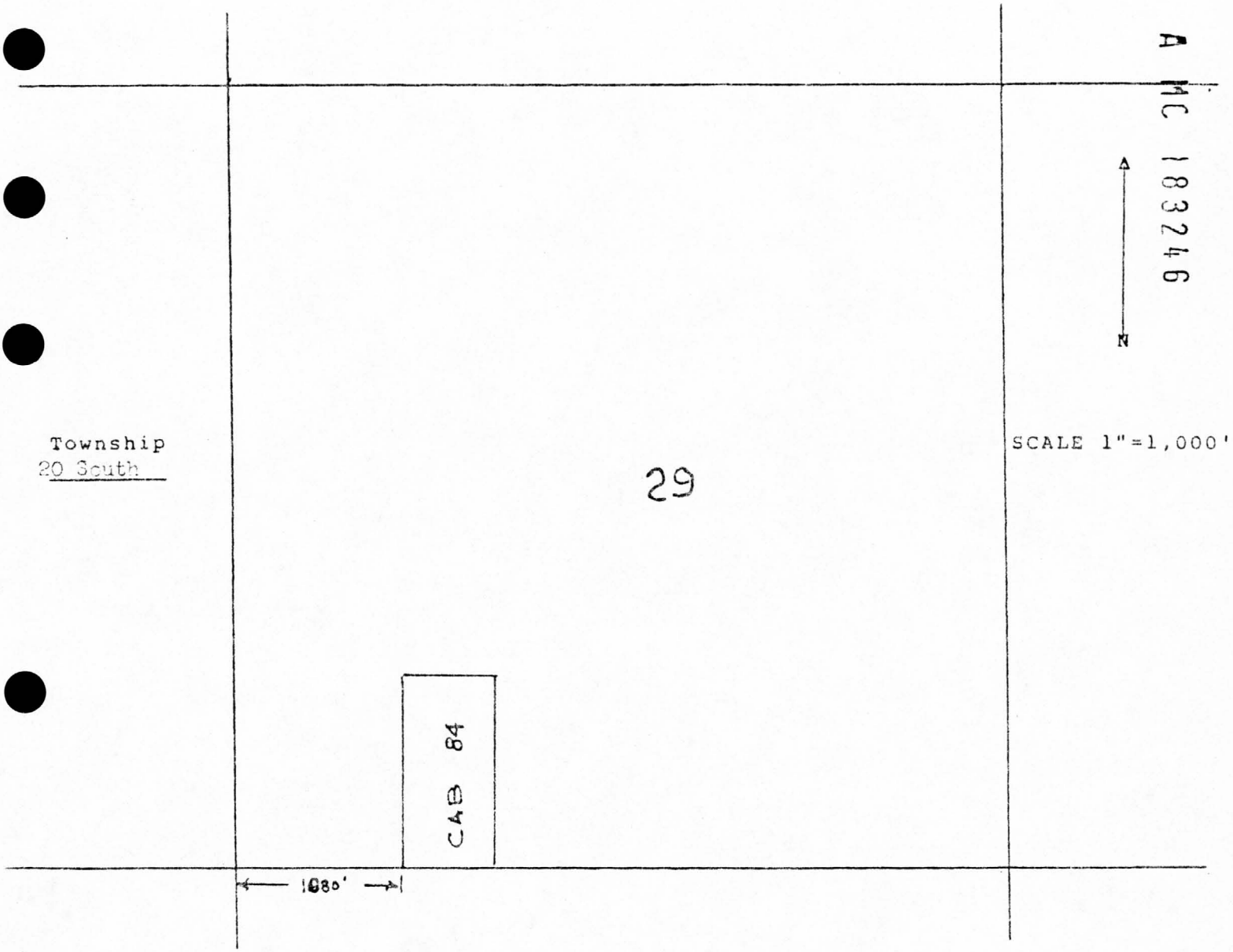

The bearings and distances between the corners of this claim are as follows:

Beginning at the S.W. Corner, a 2" X 2" monument, which is the Location Corner of this Claim; thence N., a distance of 1,500 feet to the N.W. Corner, a 2" X 2" monument; thence E. a distance of 600 feet to the N.E. Corner; a 2" X 2" monument; thence S., a distance of 1,500 feet to the S.E. Corner, a 2" X 2" monument; thence W. a distance of 600 feet to the point of beginning. The S.W. Corner of the claim bears East, a distance of 1080 feet from the (Quarter) Section Corner, common to Sections 29 and 32, Township 20 S., Range 22 E., G&SRB&M.

BK 1364 PAGE 44

BK 1601 PAGE 174

NOTICE OF LOCATION
(Lode)

CAB #85

A MC 183247

NOTICE IS HEREBY GIVEN that the CAB #85 lode mining claim was located by R.A. HAMILTON, Agent, whose address is P.O. Box 5543, Tucson, Arizona 85703, on June 1, 1982.

This claim is 1,500 feet in length along the vein or deposit of mineral-bearing rock in place and 600 feet in width (300 feet on either side of the center line of the claim), forming a claim in the shape of a parallelogram. The general course of the claim is North-South. This notice is posted at the South-East corner of the claim, which location monument is in Section 29, Township 20 South, Range 22 East, G&SRB&M.

The claim is situated in the Tombstone Mining District approximately 1.8 miles S.W. of Tombstone, and falls within the S.W. 1/4 2 of Section(s) 29, Township 20 South, Range 22 East, G&SRB&M, Cochise County, Arizona.

The South-East Corner of this claim lies 1,080 feet on a bearing of East from the South-West Corner of Section 29, Township 20 South, Range 22 East, G&SRB&M.

RECEIVED
U.S. DEPT. OF INTERIOR
BUREAU OF LAND MGMT.
JUN 28 1982
S.L.M. ARIZONA STATE OFFICE

R.A. Hamilton AGENT
Locator

STATE OF ARIZONA
COUNTY OF COCHISE] SS.

I HEREBY CERTIFY THAT THE WITHIN INSTRUMENT WAS FILED AND RECORDED AT REQUEST OF: Alamo

WITNESS MY HAND AND OFFICIAL SEAL
CHRISTINE RHODES, COUNTY RECORDER

Christine Rhodes

FEE $ 3.00
DEPUTY
DRAFT
DATE JUN 28 '82 3 30 PM

INDEXED | PROOFED COMPARED | BLOTTED

DOCKET 1601 PAGE 175 NO 12261
176

BKT 1601 PAGE 175

( ) MILL SITE

Cochise County, Arizona

Range 22 East

CAB #85

A MC 183247

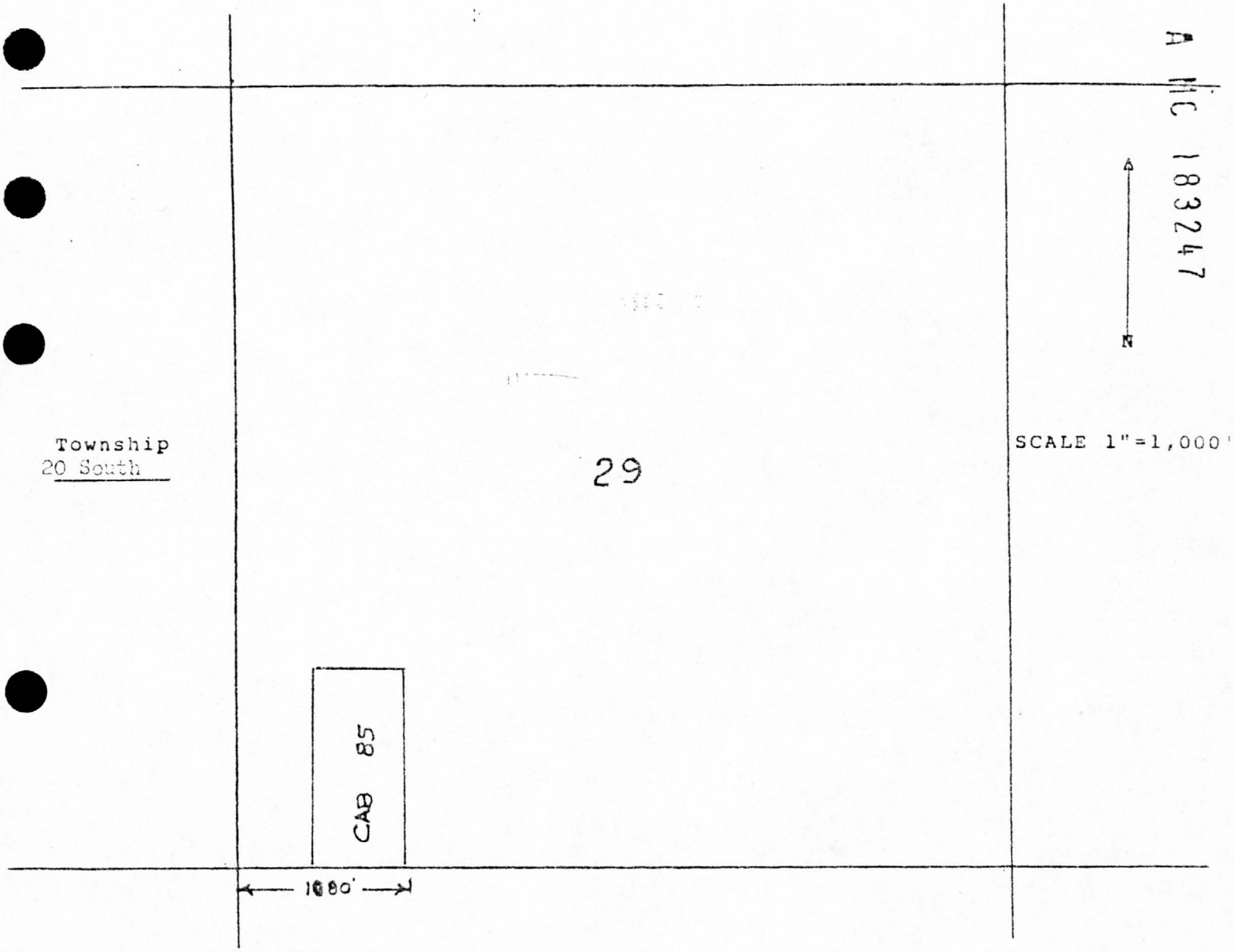

The bearings and distances between the corners of this claim are as follows:

Beginning at the S.E. Corner, a 2" X 2" monument, which is the Location Corner of this Claim; thence W., a distance of 600 feet to the S.W. Corner, a 2" X 2" monument; thence N. a distance of 1,500 feet to the N.W. Corner; a 2" X 2" monument; thence E., a distance of 600 feet to the N.E. Corner, a 2" X 2" monument; thence S. a distance of 1,500 feet to the point of beginning. The S.E. Corner of the claim bears East, a distance of 1,080 feet from the (Quarter) Section Corner, common to Sections 29 and 32, Township 20 S., Range 22 E., G&SRB&M.

BK 1364 PAGE 46

BK 1601 PAGE 176

CAB #86 383

A MC 183248

NOTICE OF LOCATION
(Lode)

NOTICE IS HEREBY GIVEN that the CAB #86 lode mining claim was located by R.A. HAMILTON, Agent, whose address is P.O. Box 5843, Tucson, Arizona 85703, on June 1, 19 82.

This claim is 1,500 feet in length along the vein or deposit of mineral-bearing rock in place and 600 feet in width (300 feet on either side of the center line of the claim), forming a claim in the shape of a parallelogram. The general course of the claim is North-South. This notice is posted at the South-West corner of the claim, which location monument is in Section 29, Township 20 South, Range 22 East, G&SRB&M.

The claim is situated in the Tombstone Mining District approximately 4.8 miles N.W. of Tombstone and falls within the SE. 1/4 2 of Section(s) 29, Township 20 South, Range 22 East, G&SRB&M, Cochise County, Arizona.

The South-West Corner of this claim lies 0 feet on a bearing of Zero from the South-West Corner of Section 29, Township 20 South, Range 22 East, G&SRB&M.

RECEIVED
BUREAU OF STATE OFFICE
JUN 17 PM '82
ARIZONA

R.A. Hamilton AGENT
Locator

STATE OF ARIZONA
COUNTY OF COCHISE] SS.

I HEREBY CERTIFY THAT THE WITHIN INSTRUMENT WAS FILED AND RECORDED AT REQUEST OF:

WITNESS MY HAND AND OFFICIAL SEAL
CHRISTINE RHODES, COUNTY RECORDER

Christine Rhodes DEPUTY

FEE $ $3.00
DRAFT

Alanco

DATE JUN 28 '82 - 3 30 PM DKT 1601 PAGE 177

INDEXED	CHECKED	BLOTTED
V		

DOCKET 1601 PAGE 177 NO 12262

178

( ) MILL SITE

Cochise County, Arizona

Range 22 East

CAB #86 38A

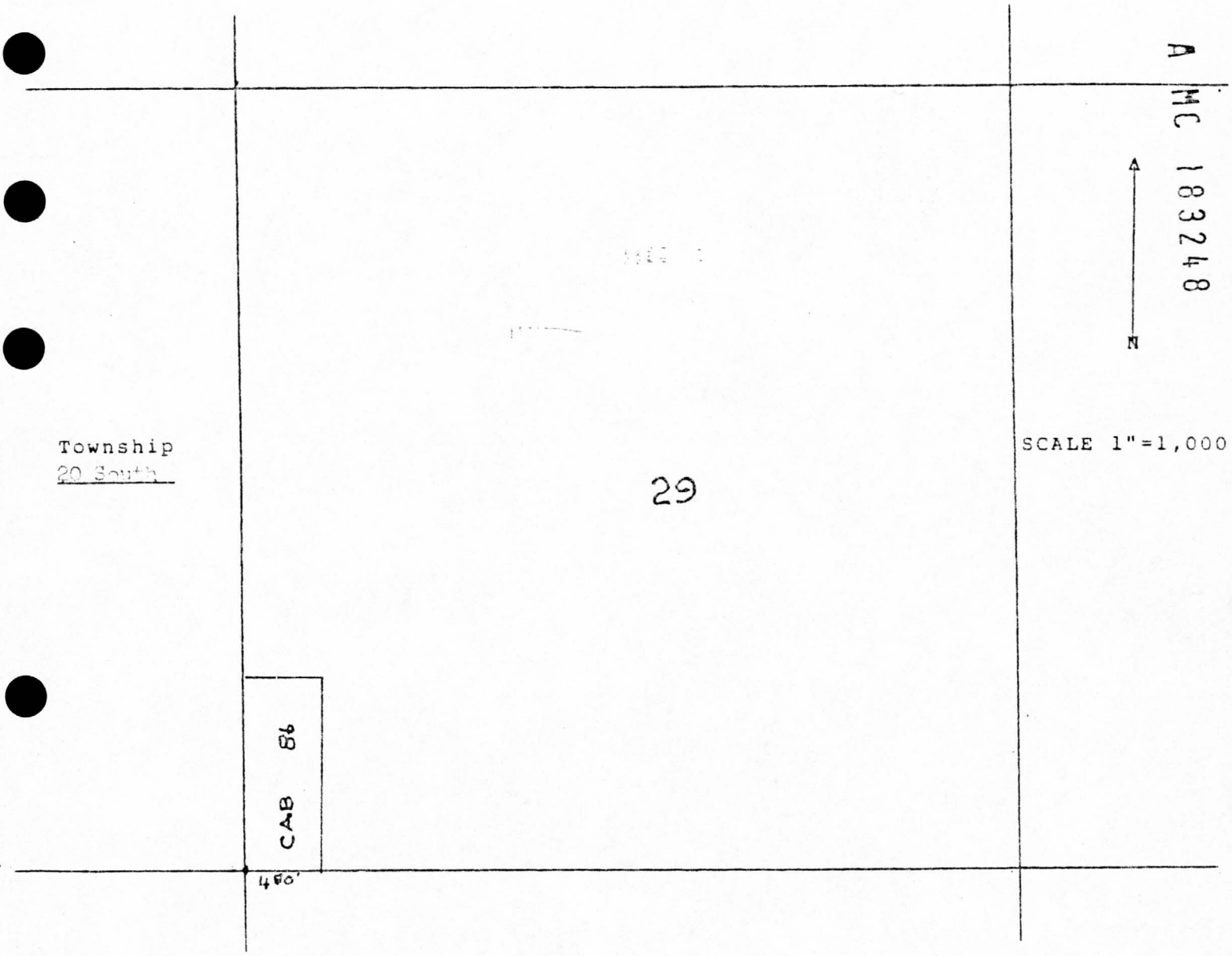

The bearings and distances between the corners of this claim are as follows:

Beginning at the S.W. Corner, a 2" X 2" monument, which is the Location Corner of this Claim; thence N., a distance of 1,500 feet to the N.W. Corner, a 2" X 2" monument; thence E. a distance of 480 feet to the N.E. Corner; a 2" X 2" monument; thence S., a distance of 1,500 feet to the S.E. Corner, a 2" X 2" monument; thence W. a distance of 480 feet to the point of beginning. The S.W. Corner of the claim bears 0°, a distance of 0 feet from the (Quarter) Section Corner, common to Sections 29 and 30, Township 20 S., Range 22 E., G&SRB&M.

BK 1364 PAGE 48 BK 1601 PAGE 178

CAB #87 385

A MC 183249

NOTICE OF LOCATION
(Lode)

NOTICE IS HEREBY GIVEN that the CAB #87 lode mining claim was located by R.A. HAMILTON, Agent, whose address is P.O. Box 5843, Tucson, Arizona 85703, on June 1, 19 82.

This claim is 1,500 feet in length along the vein or deposit of mineral-bearing rock in place and 600 feet in width (300 feet on either side of the center line of the claim), forming a claim in the shape of a parallelogram. The general course of the claim is East-West. This notice is posted at the North-East corner of the claim, which location monument is in Section 27, Township 20 South, Range 22 East, G&SRB&M.

The claim is situated in the Tombstone Mining District approximately 3.4 miles S.W. of Tombstone and falls within the N.W. 1/4 2 of Section(s) 27, Township 20 South, Range 22 East, G&SRB&M, Cochise County, Arizona.

The North-East Corner of this claim lies 2,500 feet on a bearing of S. 37° E. from the North-West Corner of Section 27, Township 20 South, Range 22 East, G&SRB&M.

RECEIVED
B.L.M. AZ STATE OFFICE
JUN 29 11 PM '82
PHOENIX, ARIZONA

R.A. Hamilton AGENT
Locator

STATE OF ARIZONA
COUNTY OF COCHISE] SS.

I HEREBY CERTIFY THAT THE WITHIN INSTRUMENT WAS FILED AND RECORDED AT REQUEST OF: Alanco

WITNESS MY HAND AND OFFICIAL SEAL
CHRISTINE RHODES, COUNTY RECORDER
Christine Rhodes
DEPUTY

FEE $ $3.00
DRAFT
DATE JUN 28 '82 3 30 PM
DOCKET 1601 PAGE 179 NO 12263

INDEXED	PROOFSTAT COMPARED	BLOTTED
1		

DKT 1601 PAGE 179
180

( ) MILL SITE

Cochise County, Arizona

Range 22 East

CAB #87 3rd

A MC 183249

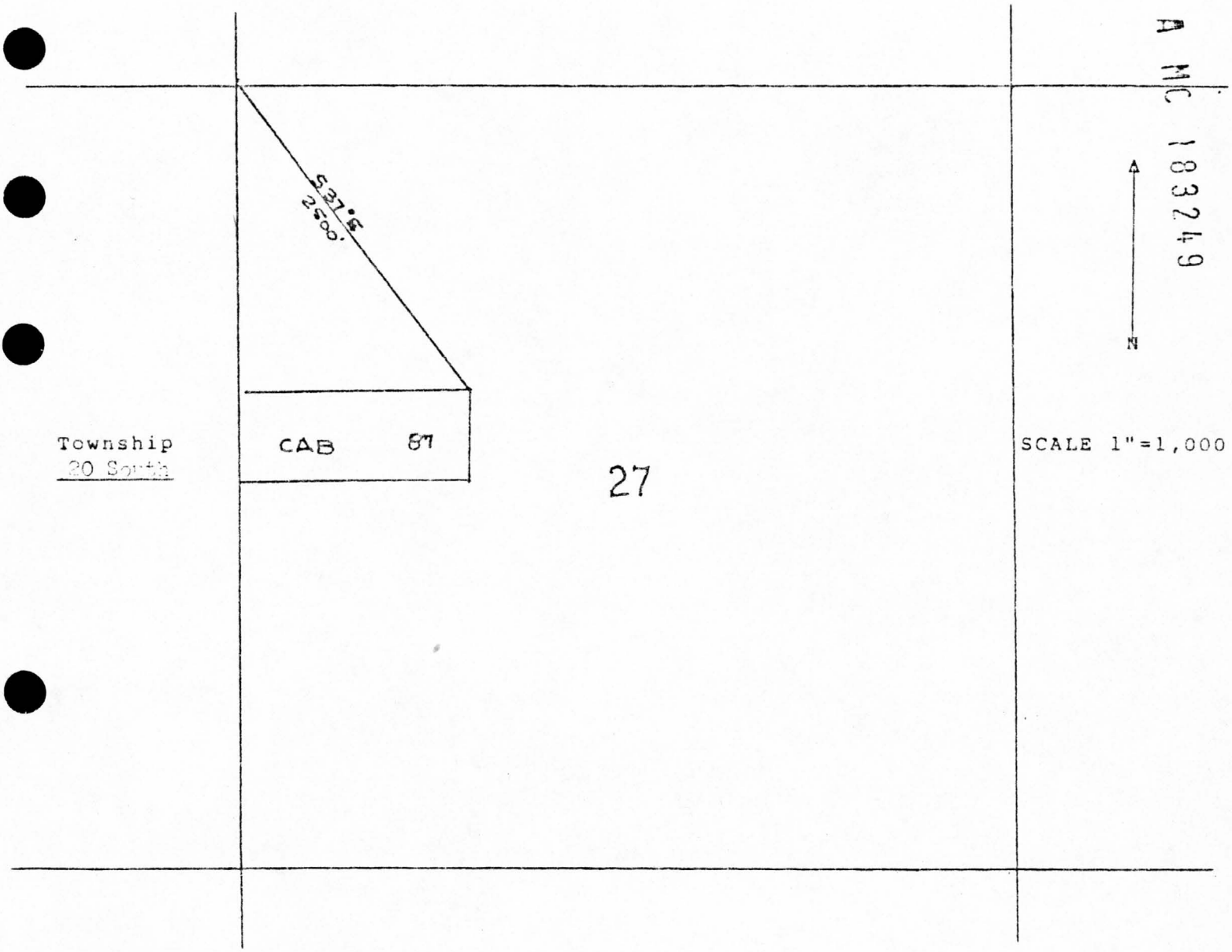

Township 20 South

SCALE 1"=1,000

The bearings and distances between the corners of this claim are as follows:

Beginning at the N.E. Corner, a 2" X 2" monument, which is the Location Corner of this Claim; thence S., a distance of 600 feet to the S.E. Corner, a 2" X 2" monument; thence W. a distance of 1,500 feet to the S.W. Corner; a 2" X 2" monument; thence N., a distance of 600 feet to the N.W. Corner, a 2" X 2" monument; thence E. a distance of 1,500 feet to the point of beginning. The N.E. Corner of the claim bears S. 37° E., a distance of 2,500 feet from the (Quarter) Section Corner, common to Sections 27 and 28, Township 20 S., Range 22 E., G&SRB&M.

BK 1364 PAGE 50

BK 1601 PAGE 180

CAB #88 387

A MC 183250

NOTICE OF LOCATION
(Lode)

NOTICE IS HEREBY GIVEN that the CAB #88 lode mining claim was located by R.A. HAMILTON, Agent, whose address is P.O. Box 5843, Tucson, Arizona 85703, on June 1, 1982.

This claim is 1,500 feet in length along the vein or deposit of mineral-bearing rock in place and 600 feet in width (300 feet on either side of the center line of the claim), forming a claim in the shape of a parallelogram. The general course of the claim is East-West. This notice is posted at the South-East corner of the claim, which location monument is in Section 27, Township 20 South, Range 22 East, G&SRB&M.

The claim is situated in the Tombstone Mining District approximately 3.4 miles S.W. of Tombstone 1 and falls within the N.W. 1/4 2 of Section(s) 27, Township 20 South, Range 22 East, G&SRB&M, Cochise County, Arizona.

The South-East Corner of this claim lies 2,500 feet on a bearing of S. 37° E. from the North-West Corner of Section 27, Township 20 South, Range 22 East, G&SRB&M.

RECEIVED
BLM, STATE OFFICE
1 PM '82
ARIZONA

R.A. Hamilton AGENT
Locator

COUNTY OF COCHISE ARIZONA 1881

STATE OF ARIZONA
COUNTY OF COCHISE] SS.

WITNESS MY HAND AND OFFICIAL SEAL
CHRISTINE RHODES, COUNTY RECORDER
Christine Rhodes
DEPUTY

I HEREBY CERTIFY THAT THE WITHIN INSTRUMENT WAS FILED AND RECORDED AT REQUEST OF:
Alamo

FEE $ $3.00
DRAFT

JUN 28 '82 3 30 PM

DKT 1601 PAGE 181

INDEXED	PHOTOSTAT COMPARED	SLOTTED
V M		

DOCKET 1601 PAGE 181/182 NO 12264

( ) MILL SITE

Cochise County, Arizona

Range 22 East

CAB #88 3 88

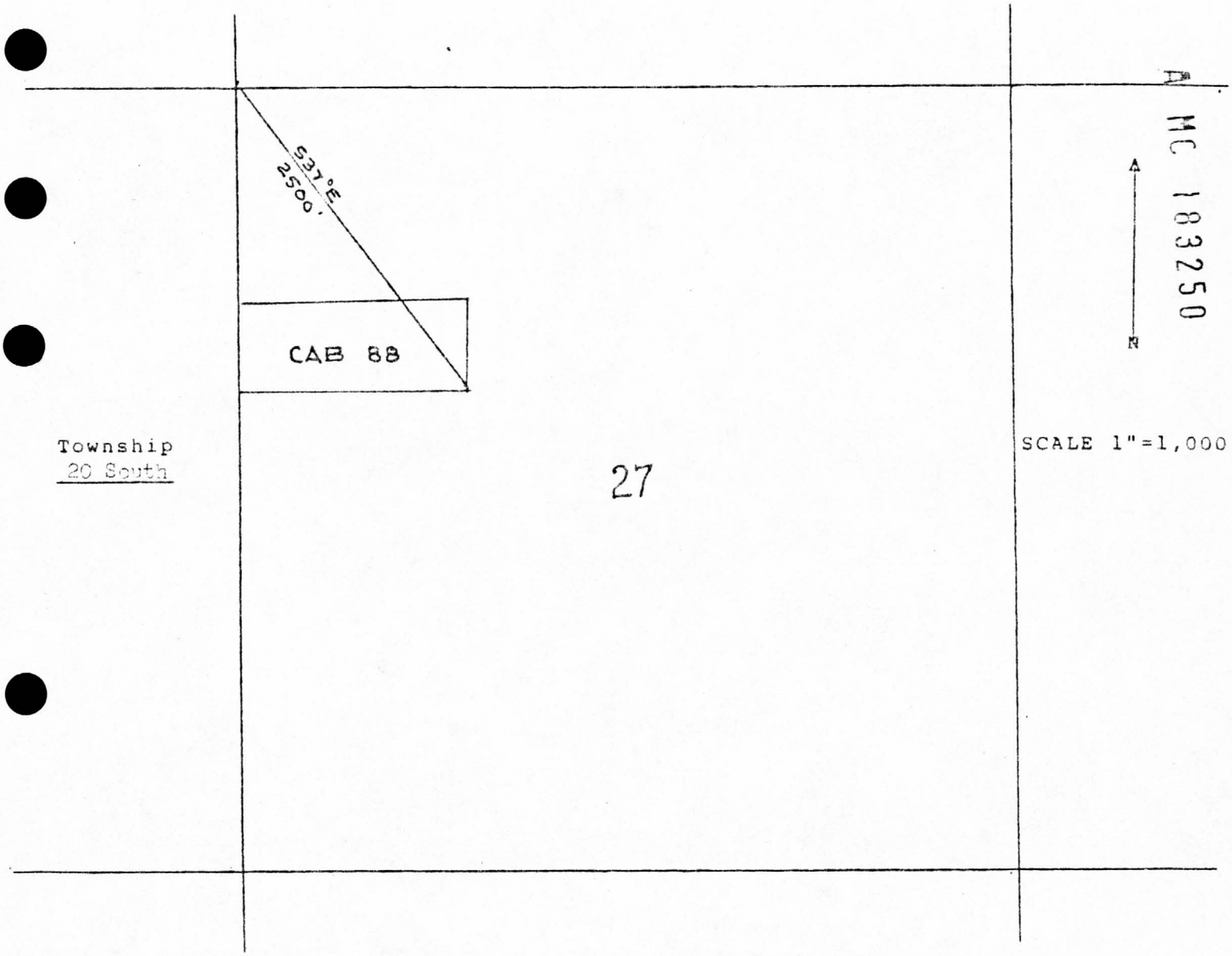

MC 183250

The bearings and distances between the corners of this claim are as follows:

Beginning at the S.E. Corner, a 2" X 2" monument, which is the Location Corner of this Claim; thence W., a distance of 1,500 feet to the S.W. Corner, a 2" X 2" monument; thence N. a distance of 600 feet to the N.W. Corner; a 2" X 2" monument; thence E., a distance of 1,500 feet to the N.E. Corner, a 2" X 2" monument; thence S. a distance of 600 feet to the point of beginning. The S.E. Corner of the claim bears S. 37° E., a distance of 2,500 feet from the (Quarter) Section Corner, common to Sections 27 and 28, Township 20 S., Range 22 E., G&SRB&M.

BK 1601 PAGE 182

BK 1364 PAGE 52

CAB #89 384

A MC 183251

NOTICE OF LOCATION
(Lode)

NOTICE IS HEREBY GIVEN that the CAB #89 lode mining claim was located by R.A. HAMILTON, Agent, whose address is P.O. Box 5843, Tucson, Arizona 85703, on June 1, 19 82.

This claim is 1,500 feet in length along the vein or deposit of mineral-bearing rock in place and 600 feet in width (300 feet on either side of the center line of the claim), forming a claim in the shape of a parallelogram. The general course of the claim is East-West. This notice is posted at the North-East corner of the claim, which location monument is in Section 27, Township 20 South, Range 22 East, G&SRB&M.

The claim is situated in the Tombstone Mining District approximately 3.4 miles S.W. of Tombstone 1 and falls within the N.W. 1/4 2 of Section(s) 27, Township 20 South, Range 22 East, G&SRB&M, Cochise County, Arizona.

The North-East Corner of this claim lies 1,700 feet on a bearing of S. 61° E. from the North-West Corner of Section 27, Township 20 South, Range 22 East, G&SRB&M.

RECEIVED B.L.M. AZ STATE OFFICE AUG 20 1 13 PM '82 PHOENIX, ARIZONA

R.A. Hamilton AGENT
Locator

DKT 1601 PAGE 183

STATE OF ARIZONA
COUNTY OF COCHISE] SS.

WITNESS MY HAND AND OFFICIAL SEAL
CHRISTINE RHODES, COUNTY RECORDER

Christine R Rhodes

INDEXED | STATE | SUITED
M | CA

I HEREBY CERTIFY THAT THE WITHIN INSTRUMENT WAS FILED AND RECORDED AT REQUEST OF:

Alanio

FEE $3.00
DRAFT

JUN 28 '82 - 3 30 PM
DOCKET 1601 PAGE 183-184 NO 12265

( ) MILL SITE

Cochise County, Arizona

Range 22 East

CAB # 89 350

A MC 183251

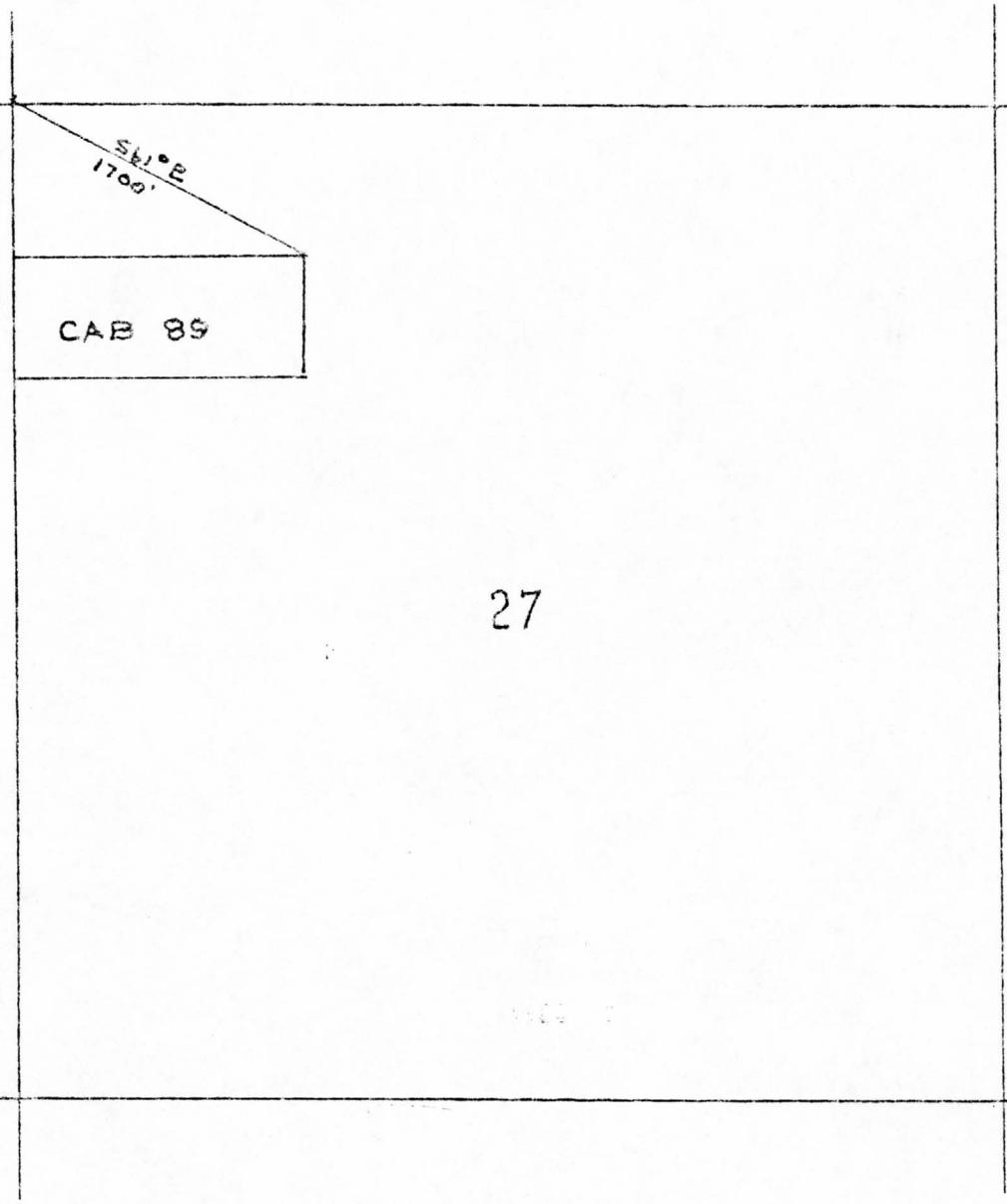

Township 20 South

27

SCALE 1"=1,000'

The bearings and distances between the corners of this claim are as follows:

Beginning at the N.E. Corner, a 2" X 2" monument, which is the Location Corner of this Claim; thence S., a distance of 600 feet to the S.E. Corner, a 2" X 2" monument; thence W. a distance of 1,700 feet to the S.W. Corner; a 2" X 2" monument; thence N., a distance of 600 feet to the N.W. Corner, a 2" X 2" monument; thence E. a distance of 1,700 feet to the point of beginning. The N.E. Corner of the claim bears S. 41° E., a distance of 1,700 feet from the (Quarter) Section Corner, common to Sections 27 and 28, Township 20 S., Range 22 E., G&SRB&M.

BK 1601 PAGE 184

BK 1364 PAGE 54

CAB # 90 341

A MC 183252

NOTICE OF LOCATION
(Lode)

NOTICE IS HEREBY GIVEN that the CAB #90 lode mining claim was located by R.A. HAMILTON, Agent, whose address is P.O. Box 5843, Tucson, Arizona 85703, on June 1, 19 82

This claim is 1,500 feet in length along the vein or deposit of mineral-bearing rock in place and 600 feet in width (300 feet on either side of the center line of the claim), forming a claim in the shape of a parallelogram. The general course of the claim is East-West. This notice is posted at the South-East corner of the claim, which location monument is in Section 27, Township 20 South, Range 22 East, G&SRB&M.

The claim is situated in the Tombstone Mining District approximately 2.4 miles S.W. of Tombstone 1 and falls within the N.W. 1/4 2 of Section(s) 27, Township 20 South, Range 22 East, G&SRB&M, Cochise County, Arizona.

The South-East Corner of this claim lies 1,700 feet on a bearing of S. 60° E. from the North-West corner of Section 27, Township 20 South, Range 22 East, G&SRB&M.

RECEIVED
B.L.M. STATE OFFICE
AUG 20 1 15 PM '82
PHOENIX, ARIZONA

R.A. Hamilton AGENT
Locator

STATE OF ARIZONA } ss.
COUNTY OF COCHISE

I HEREBY CERTIFY THAT THE WITHIN INSTRUMENT WAS FILED AND RECORDED

$3.00

Alamo

Christine Rhodes

JUN 28 '82 3 30 PM

DKT 1601 PAGE 185

INDEXED

1601 185-186 12266

PLAT OF THE CAB #90

(X) LODE CLAIM
( ) PLACER CLAIM
( ) MILL SITE

Cochise County, Arizona

CAB # 90 3/2

Range 22 East

A MC 183252

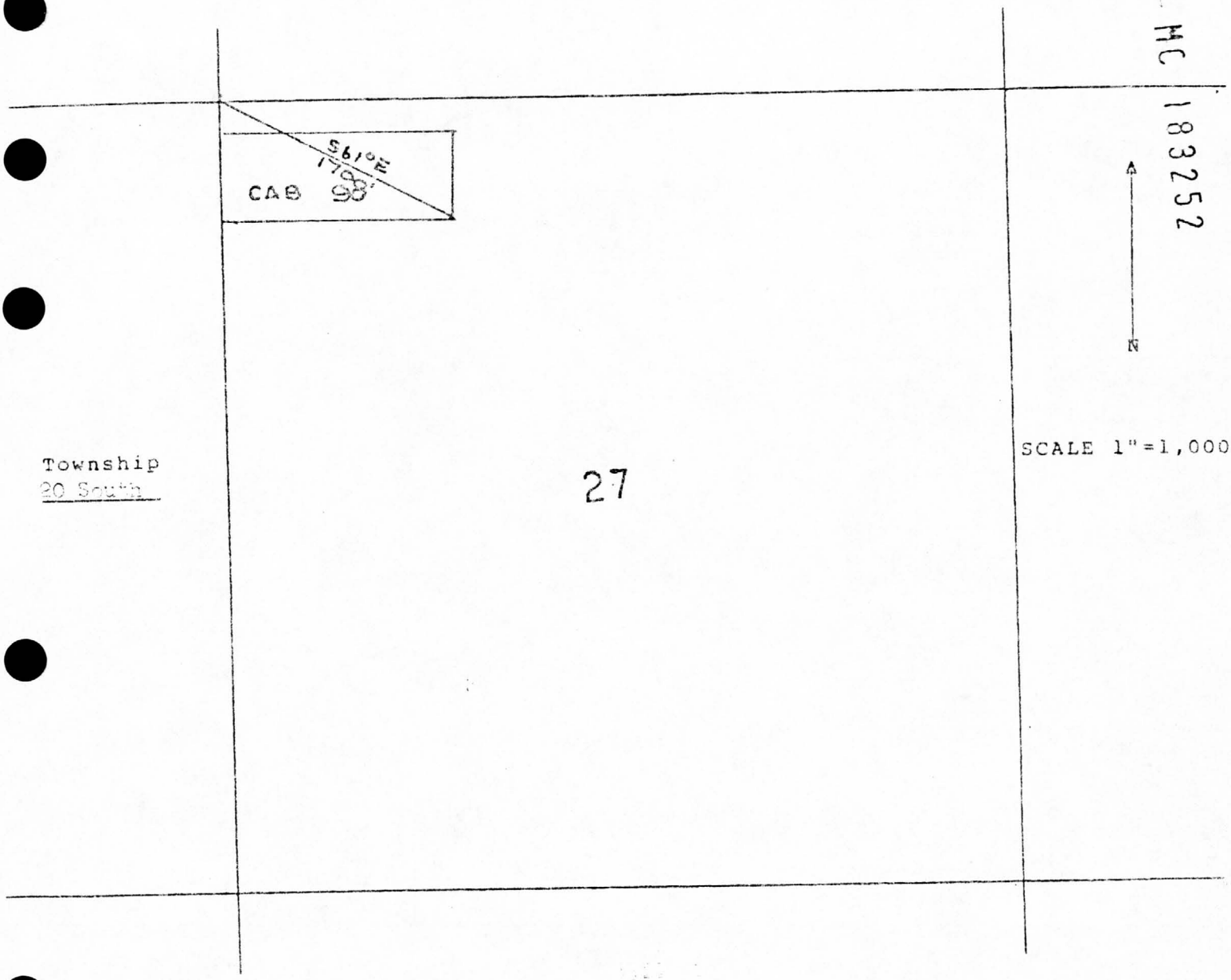

The bearings and distances between the corners of this claim are as follows:

Beginning at the S.E. Corner, a 2" X 2" monument, which is the Location Corner of this Claim; thence W., a distance of 1,500 feet to the S.W. Corner, a 2" X 2" monument; thence N. a distance of 600 feet to the N.W. Corner; a 2" X 2" monument; thence E., a distance of 1,500 feet to the N.E. Corner, a 2" X 2" monument; thence S. a distance of 600 feet to the point of beginning. The S.E. Corner of the claim bears S. 61° E., a distance of 1,700 feet from the (Quarter) Section Corner, common to Sections 27 and 28, Township 20 S., Range 22 E., G&SRB&M.

BK 1601 PAGE 186

BK 1364 PAGE 56

CAB # 91/343

A MC 183253

NOTICE OF LOCATION
(Lode)

NOTICE IS HEREBY GIVEN that the CAB #91 lode mining claim was located by R.A. HAMILTON, Agent, whose address is P.O. Box 5843, Tucson, Arizona 85703, on June 1, 19 82.

This claim is 1,500 feet in length along the vein or deposit of mineral-bearing rock in place and 600 feet in width (300 feet on either side of the center line of the claim), forming a claim in the shape of a parallelogram. The general course of the claim is East-West. This notice is posted at the [illegible] corner of the claim, which location monument is in Section [illegible], Township 20 South, Range 22 East, G&SRB&M.

The claim is situated in the Tombstone Mining District approximately 3 miles S.W. of Tombstone 1 and falls within the S.W. 1/4 and N.W. 1/4 2 of Section(s) 22 and 27, Township 20 South, Range 22 East, G&SRB&M, Cochise County, Arizona.

The North-East Corner of this claim lies 1,[illegible] feet on a bearing of N. 75° 30' E. from the South-West corner of Section 22, Township 20 South, Range [illegible], G&SRB&M.

RECEIVED
B.L.M. ARIZONA STATE OFFICE
JUN 28 1982
ARIZONA

R.A. Hamilton AGENT
Locator

COUNTY OF COCHISE ARIZONA

ARIZONA 1 SS.

I HEREBY CERTIFY THAT THE WITHIN INSTRUMENT WAS FILED AND RECORDED

$3.00

Alanio

Christine Rhodes

DKT 1601 PAGE 187

INDEXED | COMPARED | MAILED

JUN 28 '82 -3 30 PM

DOCKET 1601 PAGE 187-188 NO 12267

( ) MILL SITE

Cochise County, Arizona

Range 22 East

CAB #91 34A

A HC 183253

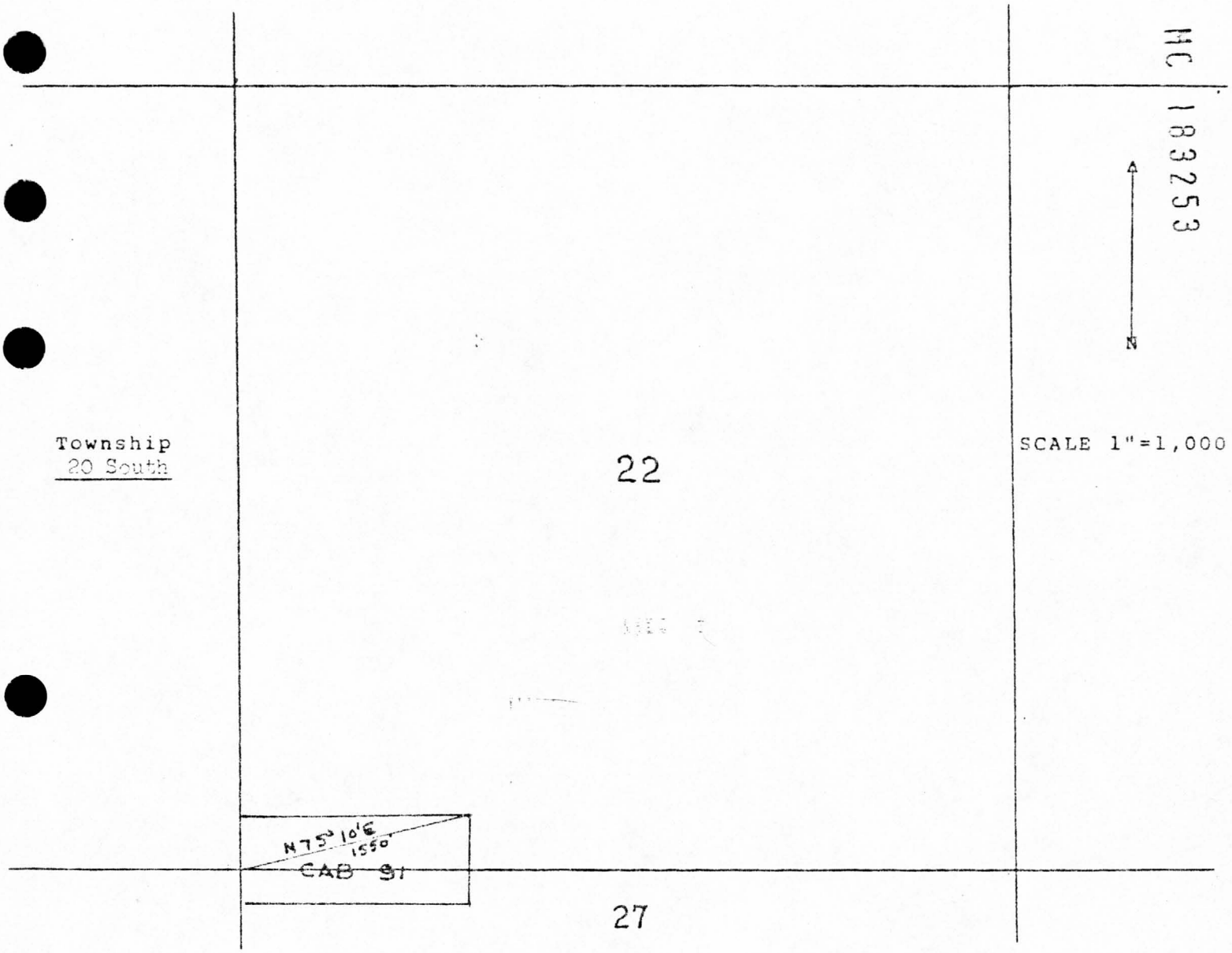

The bearings and distances between the corners of this claim are as follows:

Beginning at the N.E. Corner, a 2" X 2" monument, which is the Location Corner of this Claim; thence S., a distance of 600 feet to the S.E. Corner, a 2" X 2" monument; thence W. a distance of 1,500 feet to the S.W. Corner; a 2" X 2" monument; thence N., a distance of 600 feet to the N.W. Corner, a 2" X 2" monument; thence E. a distance of 1,500 feet to the point of beginning. The N.E. Corner of the claim bears N. 75° 10' E., a distance of 1,550 feet from the (Quarter) Section Corner, common to Sections 22 and 27, Township 20 S., Range 22 E., G&SRB&M.

BK 1601 PAGE 188

BK 1364 PAGE 58

NOTICE OF LOCATION
(Lode)

CAB #92

A MC 183254 355

NOTICE IS HEREBY GIVEN that the CAB #92 lode mining claim was located by R.A. HAMILTON, Agent, whose address is P.O. Box 5843, Tucson, Arizona 85703, on June 1, 19 82

This claim is 1,500 feet in length along the vein or deposit of mineral-bearing rock in place and 600 feet in width (300 feet on either side of the center line of the claim), forming a claim in the shape of a parallelogram. The general course of the claim is East-West. This notice is posted at the South-East corner of the claim, which location monument is in Section 22, Township 20 South, Range 22 East, G&SRB&M.

The claim is situated in the Tombstone Mining District approximately 3 miles S.W. of Tombstone 1 and falls within the S.W. 1/4 2 of Section(s) 22, Township 20 South, Range 22 East, G&SRB&M, Cochise County, Arizona.

The South-East Corner of this claim lies 1,550 feet on a bearing of N. 75° 10' E. from the South-West Corner of Section 22, Township 20 South, Range 22 East, G&SRB&M.

RECEIVED B.L.M. AZ STATE OFFICE JUN 29 1 15 PM '82 TUCSON, ARIZONA

R.A. Hamilton AGENT
Locator

COUNTY OF COCHISE ARIZONA

STATE OF ARIZONA
COUNTY OF COCHISE } SS.
WITNESS MY HAND AND OFFICIAL SEAL
CHRISTINE RODES, COUNTY RECORDER
Christine Rodes

I HEREBY CERTIFY THAT THE WITHIN INSTRUMENT WAS FILED AND RECORDED AT REQUEST OF:
FEE $3.00 Alanco
JUN 28 '82 3 30 PM
DOCKET 1601 PAGE 189-190 NO. 12263

DKT 1601 PAGE 189

( ) MILL SITE

Cochise County, Arizona

CAB #92 346

Range 22 East

A MC 183254

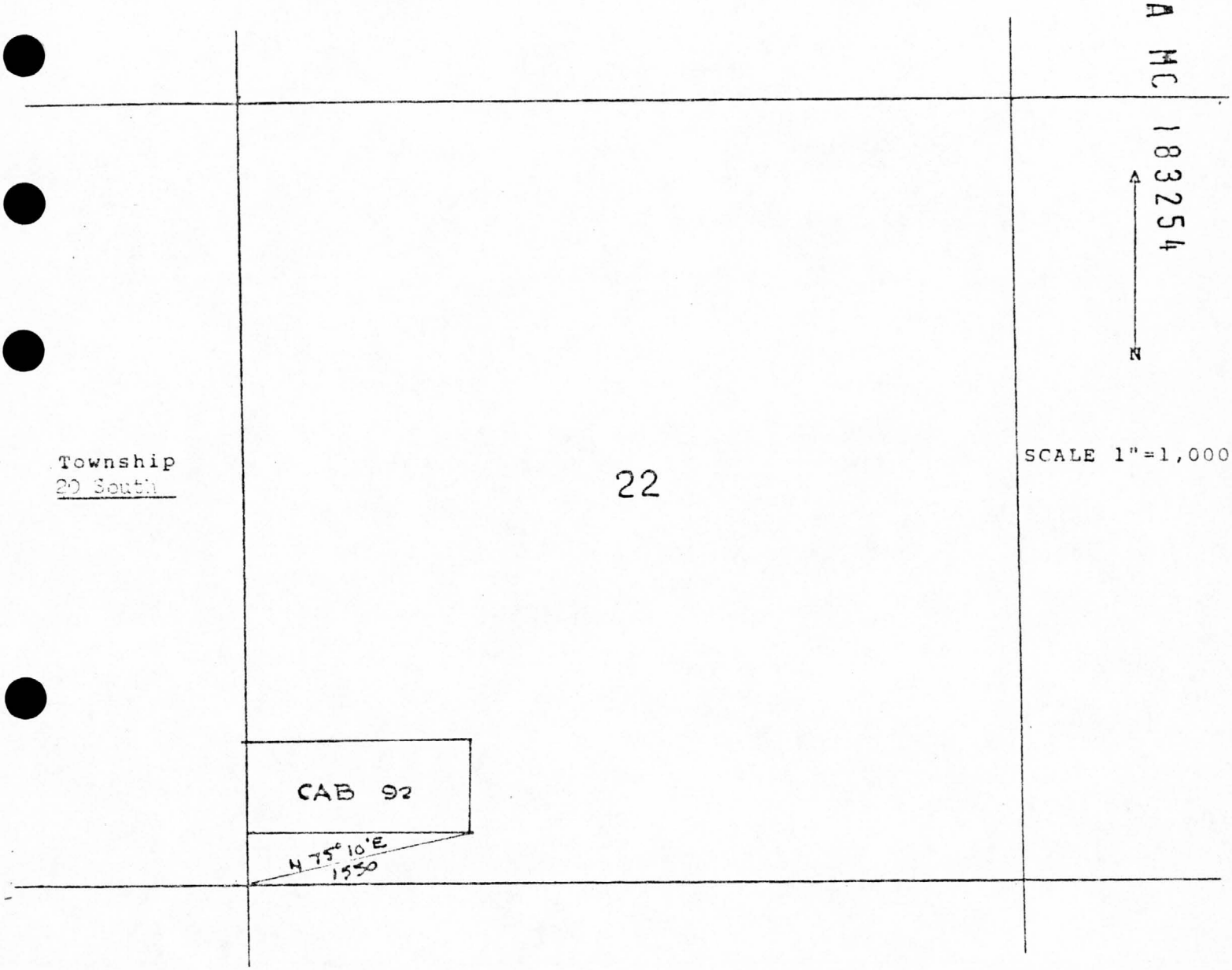

The bearings and distances between the corners of this claim are as follows:

Beginning at the S.E. Corner, a 2" X 2" monument, which is the Location Corner of this Claim; thence W., a distance of 1,500 feet to the S.W. Corner, a 2" X 2" monument; thence N. a distance of 600 feet to the N.W. Corner; a 2" X 2" monument; thence E., a distance of 1,500 feet to the N.E. Corner, a 2" X 2" monument; thence S. a distance of 600 feet to the point of beginning. The S.E. Corner of the claim bears N. 75° 10' E., a distance of 1,550 feet from the (Quarter) Section Corner, common to Sections 22 and 27, Township 20 S., Range 22 E., G&SRB&M.

BK 1364 PAGE 60

BK 1601 PAGE 190

CAB #93 347

A MC 183255

NOTICE OF LOCATION
(Lode)

NOTICE IS HEREBY GIVEN that the CAB #93 lode mining claim was located by R.A. HAMILTON, Agent, whose address is P.O. Box 5843, Tucson, Arizona 85703 on June 1, 19 82.

This claim is 1,500 feet in length along the vein or deposit of mineral-bearing rock in place and 600 feet in width (300 feet on either side of the center line of the claim), forming a claim in the shape of a parallelogram. The general course of the claim is East-West. This notice is posted at the North-East corner of the claim, which location monument is in Section 22, Township 20 South, Range 22 East, G&SRB&M.

The claim is situated in the Tombstone Mining District approximately 2.9 miles S.W. of Tombstone and falls within the S.W. 1/4 2 of Section(s) 22, Township 20 South, Range 22 East, G&SRB&M, Cochise County, Arizona.

The North-East Corner of this claim lies 2,1[illegible] feet on a bearing of N. 42° 30' E. from the South-West Corner of Section 22, Township 20 South, Range 22 East, G&SRB&M.

RECEIVED
B.L.M. AND STATE OFFICE
AUG 20 1 17 PM '82
PHOENIX, ARIZONA

R.A. Hamilton AGENT
Locator

STATE OF ARIZONA
COUNTY OF COCHISE] SS.

WITNESS MY HAND AND OFFICIAL SEAL
CHRISTINE RHODES, COUNTY RECORDER

Christine Rhodes DEPUTY

INDEXED	PROOFSTATE COMPARED	PLOTTED
VM		

I HEREBY CERTIFY THAT THE WITHIN INSTRUMENT WAS FILED AND RECORDED AT REQUEST OF:

FEE $ $3.00

DRAFT

DATE JUN 28 '82 - 3 30 PM

DOCKET 1601 PAGE 191-192 NO 12269

DKT 1601 PAGE 191

Alanio

( ) MILL SITE

Cochise County, Arizona

Range 22 East

CAB #93 748

A MC 183255

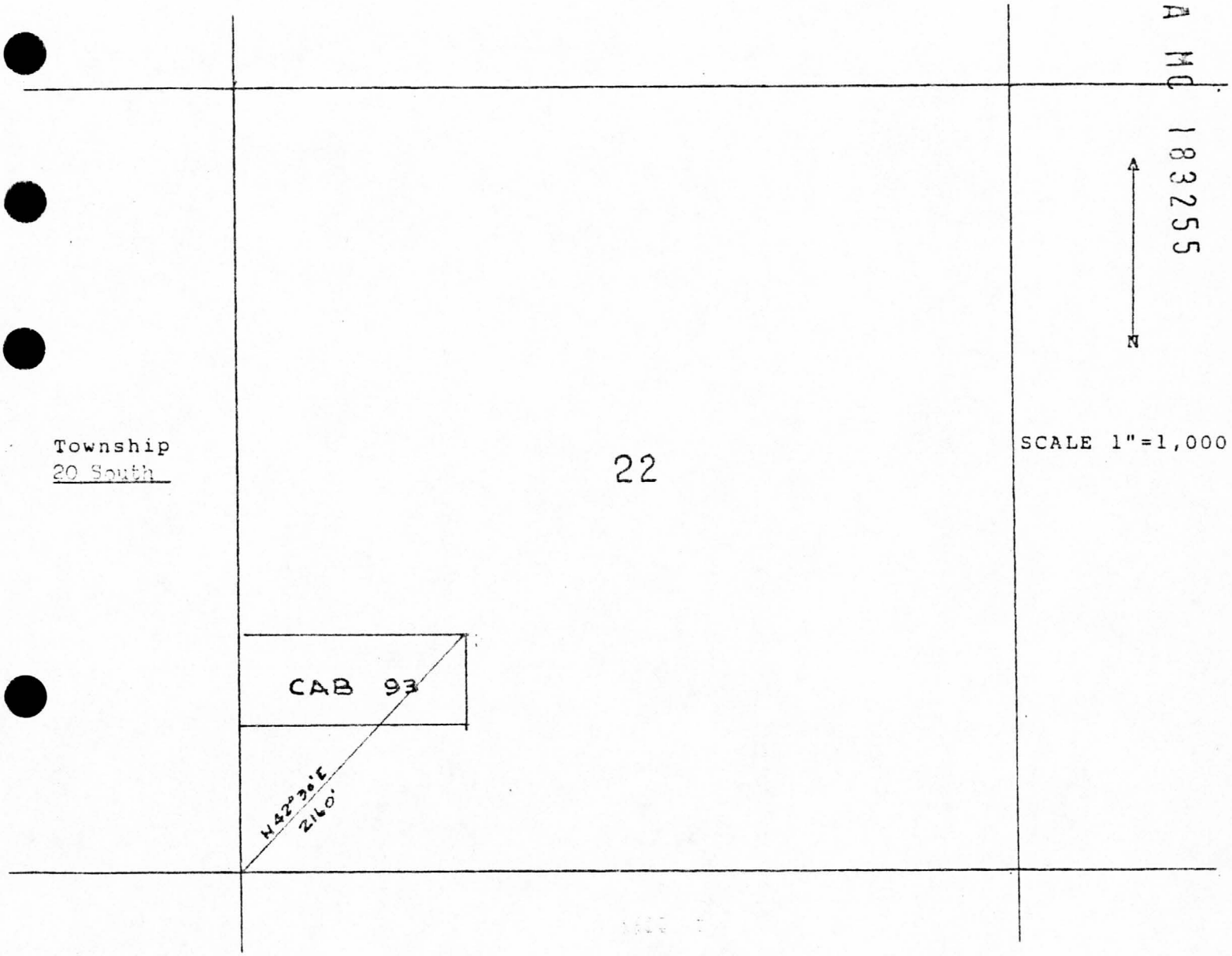

The bearings and distances between the corners of this claim are as follows:

Beginning at the N.E. Corner, a 2" X 2" monument, which is the Location Corner of this Claim; thence S., a distance of 600 feet to the S.E. Corner, a 2" X 2" monument; thence W. a distance of 1,500 feet to the S.W. Corner; a 2" X 2" monument; thence N., a distance of 600 feet to the N.W. Corner, a 2" X 2" monument; thence E. a distance of 1,500 feet to the point of beginning. The N.E. Corner of the claim bears N. 42° 30' E., a distance of 2,160 feet from the (Quarter) Section Corner, common to Sections 22 and 27, Township 20 S., Range 22 E., G&SRB&M.

DKT 1601 PAGE 192

EXT 1364 PAGE 62

CAB #94 349

A MC 183256

NOTICE OF LOCATION
(Lode)

NOTICE IS HEREBY GIVEN that the CAB #94 lode mining claim was located by R.A. HAMILTON, Agent, whose address is P.O. Box 5843, Tucson, Arizona 85703, on June 1, 19 82.

This claim is 1,500 feet in length along the vein or deposit of mineral-bearing rock in place and 600 feet in width (300 feet on either side of the center line of the claim), forming a claim in the shape of a parallelogram. The general course of the claim is East-West. This notice is posted at the South-East corner of the claim, which location monument is in Section 22, Township 20 South, Range 22 East, G&SRB&M.

The claim is situated in the Tombstone Mining District approximately 2.9 miles S.W. of Tombstone 1 and falls within the S.W. 1/4 2 of Section(s) 22, Township 20 South, Range 22 East, G&SRB&M, Cochise County, Arizona.

The South-East Corner of this claim lies 2,1[illegible] feet on a bearing of N. 42° 30' E. from the South-West Corner of Section 22, Township 20 South, Range 22 East, G&SRB&M.

RECEIVED
BUREAU OF STATE OFFICE
AUG 20 1 17 PM '82
ARIZONA, ARIZONA

RA Hamilton AGENT
Locator

STATE OF ARIZONA
COUNTY OF COCHISE] SS.

WITNESS MY HAND AND OFFICIAL SEAL
CHRISTINE RHODES, COUNTY RECORDER

Christine Rhodes
DEPUTY

I HEREBY CERTIFY THAT THE WITHIN INSTRUMENT WAS FILED AND RECORDED AT REQUEST OF:

FEE $3.00

Alanio

DRAFT

DATE JUN 28 '82 3 30 PM

DOCKET 1601 PAGE 193 NO 12270

194

DKT 1601 PAGE 193

INDEXED	PHOTOSTAT COMPARED	PLOTTED
VM	CR	

( ) MILL SITE

Cochise County, Arizona

Range 22 East

CAB #94 400

A HD 183256

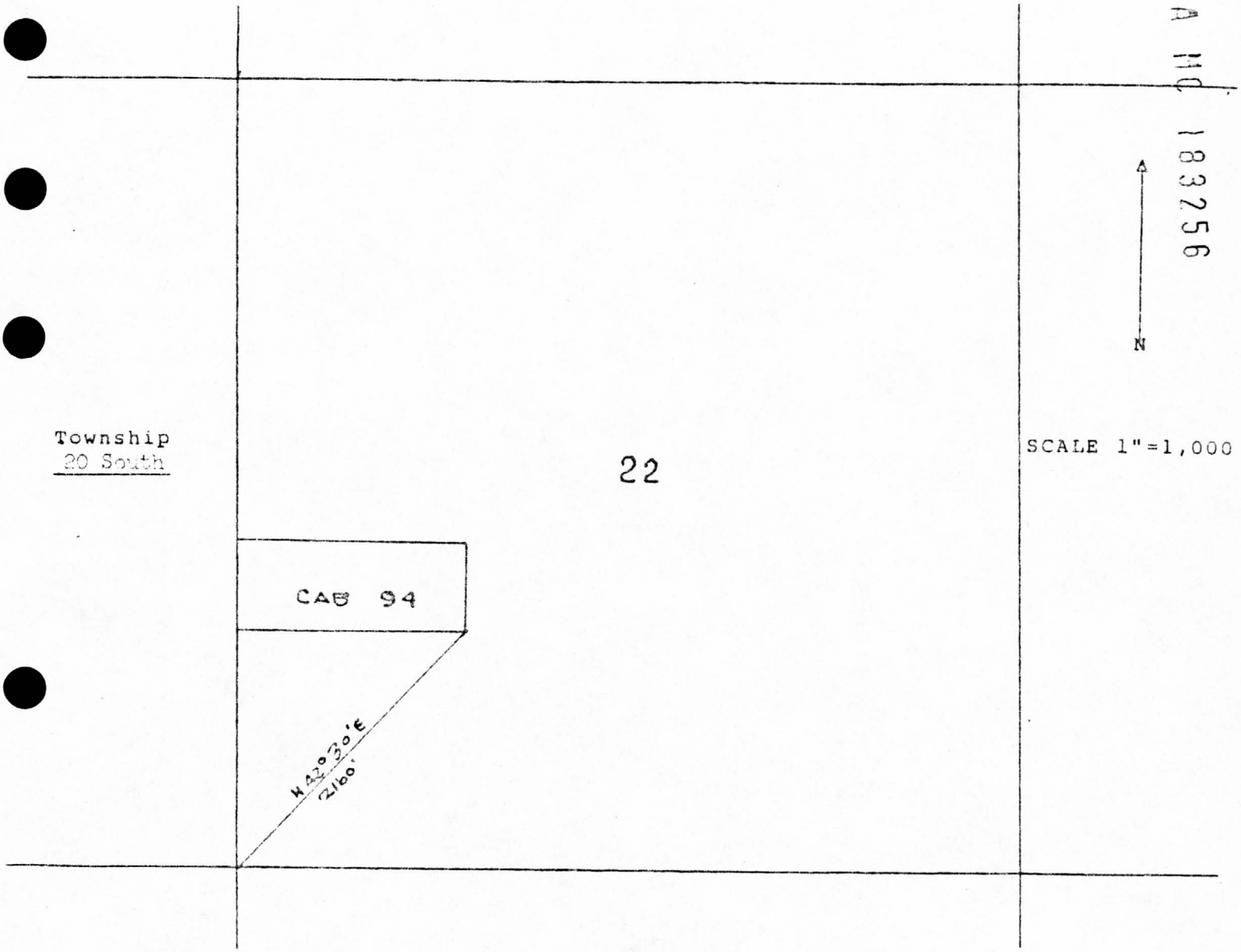

The bearings and distances between the corners of this claim are as follows:

Beginning at the S.E. Corner, a 2" X 2" monument, which is the Location Corner of this Claim; thence W., a distance of 1,500 feet to the S.W. Corner, a 2" X 2" monument; thence N. a distance of 600 feet to the N.W. Corner; a 2" X 2" monument; thence E., a distance of 1,500 feet to the N.E. Corner, a 2" X 2" monument; thence S. a distance of 600 feet to the point of beginning. The S.E. Corner of the claim bears N. 42° 30' E., a distance of 2,160 feet from the (Quarter) Section Corner, common to Sections 22 and 27, Township 20 S., Range 22 E., G&SRB&M.

BK 1601 PAGE 194

BK 1364 PAGE 64

CAB #95 401

A HC 183257

NOTICE OF LOCATION
(Lode)

NOTICE IS HEREBY GIVEN that the CAB #95 lode mining claim was located by M.A. HAMILTON, Agent, whose address is P.O. Box 5843, Tucson, Arizona 85703, on June 1, 19 82.

This claim is 1,500 feet in length along the vein or deposit of mineral-bearing rock in place and 600 feet in width (300 feet on either side of the center line of the claim), forming a claim in the shape of a parallelogram. The general course of the claim is East-West. This notice is posted at the South-East corner of the claim, which location monument is in Section 15, Township 20 South, Range 22 East, G&SRB&M.

The claim is situated in the Tombstone Mining District approximately 2 miles S.E. of Tombstone and falls within the S.W. 1/4 2 of Section (15) 15, Township 20 South, Range 22 East, G&SRB&M, Cochise County, Arizona.

The South-East Corner of this claim lies 1,350 feet on a bearing of N. 54° E. from the South-East Corner of Section 15, Township 20 South, Range 22 East, G&SRB&M.

RA Hamilton AGENT
Locator

STATE OF ARIZONA
COUNTY OF COCHISE] SS.
WITNESS MY HAND AND OFFICIAL SEAL
CHRISTINE RHODES, COUNTY RECORDER
Christine Rhodes

I HEREBY CERTIFY THAT THE WITHIN INSTRUMENT WAS FILED AND RECORDED AT REQUEST OF: Alamo
FEE $ 13.00
DRAFT
DATE JUN 28 '82 -3 30 PM
DOCKET 1601 PAGE 195 NO 12271

DKT 1601 PAGE 195

INDEXED | COMPARED | BLOTTED

196

( ) MILL SITE

Cochise County, Arizona

CAB #95 AD2

Range 22 East

A MC 183257

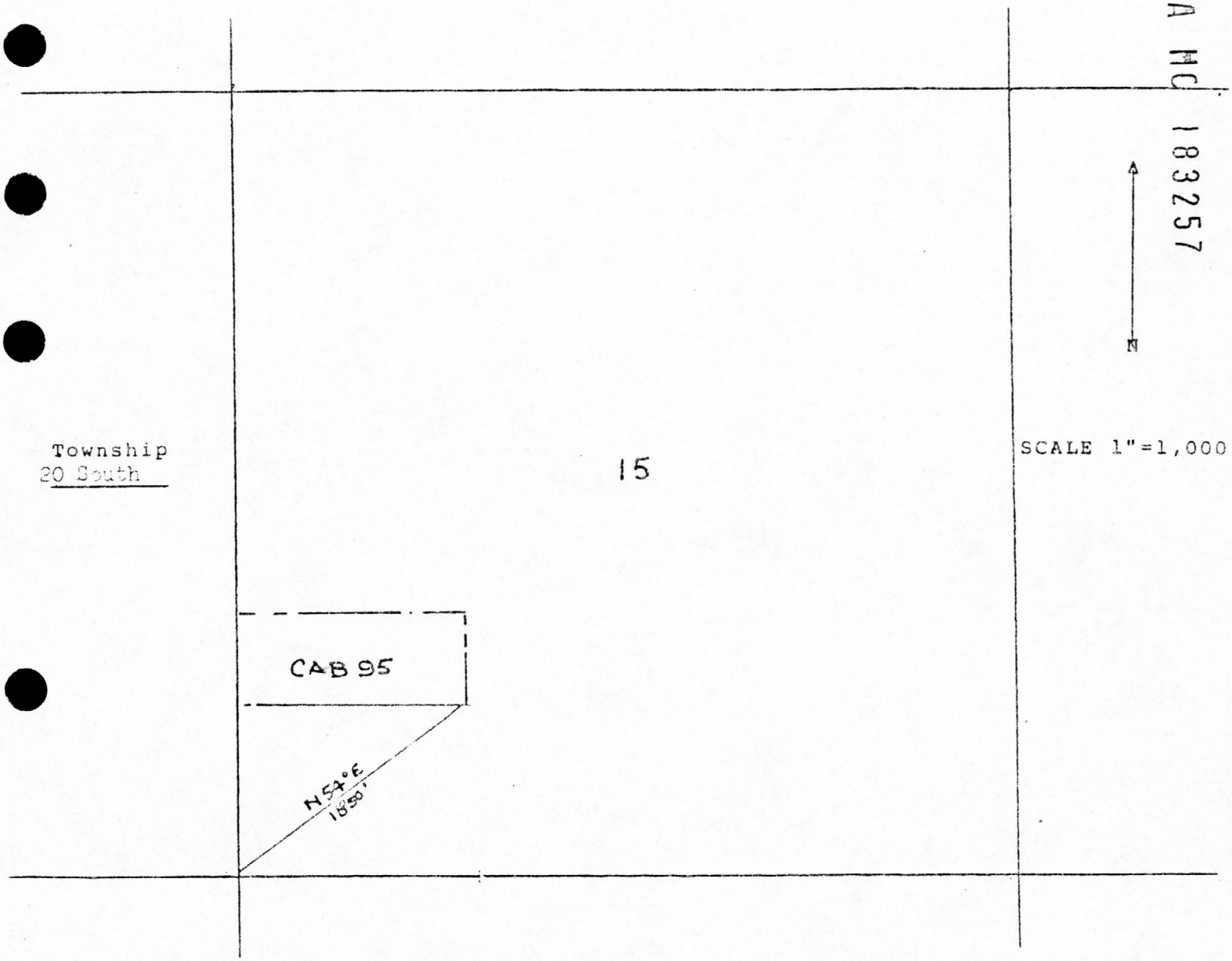

The bearings and distances between the corners of this claim are as follows:

Beginning at the S.W. Corner, a 2" X 2" monument, which is the Location Corner of this Claim; thence W., a distance of 1,500 feet to the S.W. Corner, a 2" X 2" monument; thence N. a distance of 600 feet to the N.W. Corner; a 2" X 2" monument; thence E., a distance of 1,500 feet to the N.E. Corner, a 2" X 2" monument; thence S. a distance of 600 feet to the point of beginning. The S.E. Corner of the claim bears N. 54° E., a distance of 1,850 feet from the (Quarter) Section Corner, common to Sections 15 and 22, Township 20 S., Range 22 E., G&SRB&M.

BK 1601 PAGE 196

BK 1364 PAGE 66

CAB #96 403

MC 183258

NOTICE OF LOCATION
(Lode)

NOTICE IS HEREBY GIVEN that the CAB #96 lode mining claim was located by R.A. HAMILTON, Agent, whose address is P.O. Box 5843, Tucson, Arizona 85703, on June 1, 19 82.

This claim is 1,500 feet in length along the vein or deposit of mineral-bearing rock in place and 600 feet in width (300 feet on either side of the center line of the claim), forming a claim in the shape of a parallelogram. The general course of the claim is East-West. This notice is posted at the North-East corner of the claim, which location monument is in Section 22, Township 20 South, Range 22 East, G&SRB&M.

The claim is situated in the Tombstone Mining District approximately 2.7 miles S.W. of Tombstone 1 and falls within the S.W. 1/4 and N.W. 1/4 2 of Section(s) 22, Township 20 South, Range 22 East, G&SRB&M, Cochise County, Arizona.

The North-East Corner of this claim lies 3,150 feet on a bearing of N. 27° 30' E. from the South-West Corner of Section 22, Township 20 South, Range 22 East, G&SRB&M.

R.A. Hamilton AGENT
Locator

STATE OF ARIZONA
COUNTY OF COCHISE] SS.
WITNESS MY HAND AND OFFICIAL SEAL
CHRISTINE RHODES, COUNTY RECORDER
Christine Rhodes

I HEREBY CERTIFY THAT THE WITHIN INSTRUMENT WAS FILED AND RECORDED AT REQUEST OF:
FEE $ $3.00 Alamo
DRAFT
JUN 28 '82 -3 30 PM
DATE
1601 DOCKET PAGE 197 198 12272

INDEXED | COMPARED | BLOTTED

DKT 1601 PAGE 197

( ) MILL SITE

Cochise County, Arizona

Range 22 East

CAB #96

A MC 183258

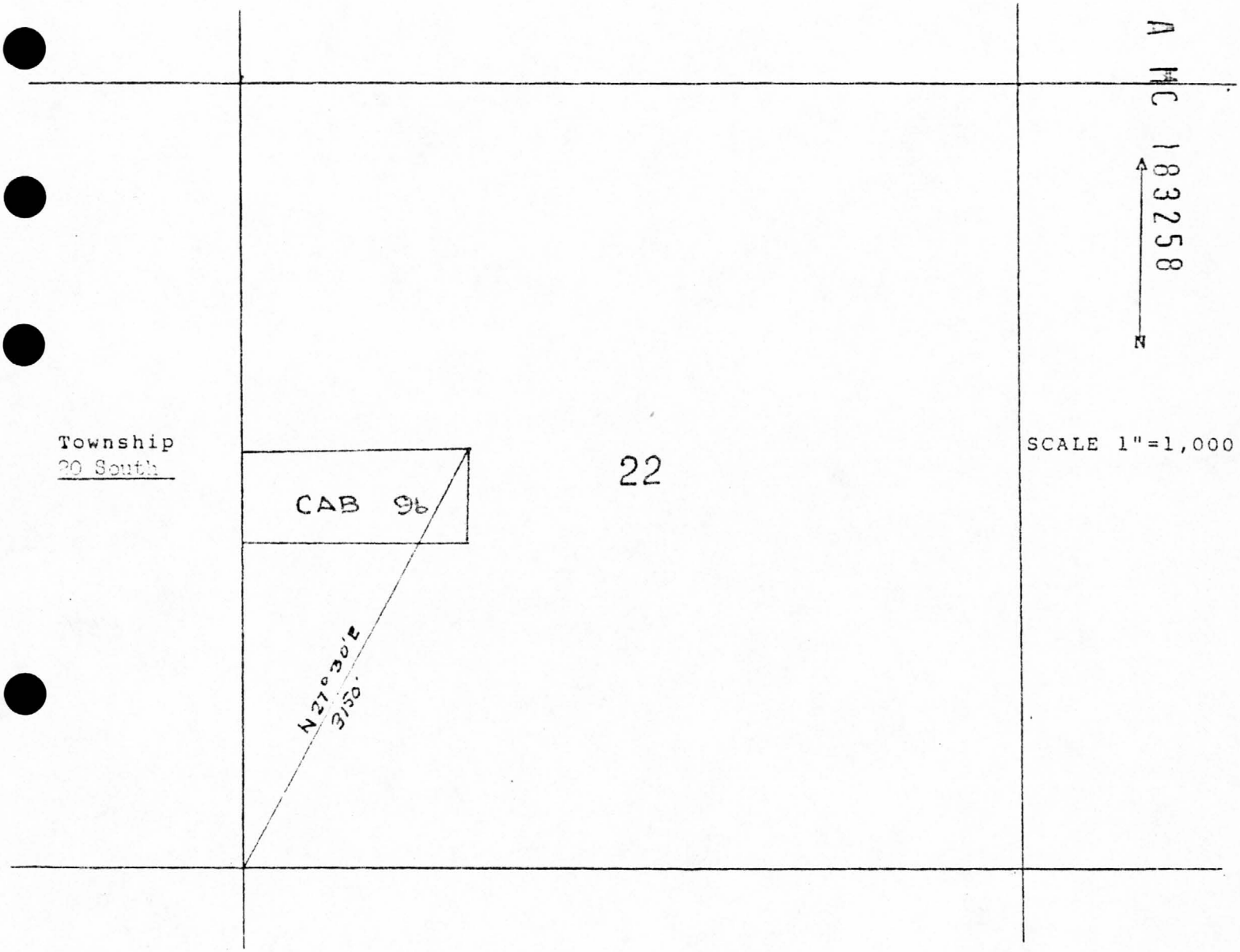

SCALE 1"=1,000

The bearings and distances between the corners of this claim are as follows:

Beginning at the N.E. Corner, a 2" X 2" monument, which is the Location Corner of this Claim; thence S., a distance of 600 feet to the S.E. Corner, a 2" X 2" monument; thence W. a distance of 1,500 feet to the S.W. Corner; a 2" X 2" monument; thence N., a distance of 600 feet to the N.W. Corner, a 2" X 2" monument; thence E. a distance of 1,500 feet to the point of beginning. The N.E. Corner of the claim bears N. 27° 30' E., a distance of 3,150 feet from the (Quarter) Section Corner, common to Sections 22 and 21, Township 20 S., Range 22 E., G&SRB&M.

CAB #97 A 405

MC 183259

NOTICE OF LOCATION
(Lode)

NOTICE IS HEREBY GIVEN that the CAB #97 lode mining claim was located by R.A. HAMILTON, Agent, whose address is P.O. Box 5843, Tucson, Arizona 85703, on June 1, 1982.

This claim is 1,500 feet in length along the vein or deposit of mineral-bearing rock in place and 600 feet in width (300 feet on either side of the center line of the claim), forming a claim in the shape of a parallelogram. The general course of the claim is East-West. This notice is posted at the South-East corner of the claim, which location monument is in Section 22, Township 20 South, Range 22 East, G&SRB&M.

The claim is situated in the Tombstone Mining District approximately 2.7 miles S.W. of Tombstone 1 and falls within the N.W. 1/4 2 of Section(s) 22, Township 20 South, Range [illegible], G&SRB&M, Cochise County, Arizona.

The South-East Corner of this claim lies [illegible] feet on a bearing of N. 27° 30' E. from the South-West Corner of Section 22, Township 20 South, Range [illegible], G&SRB&M.

RA Hamilton AGENT
Locator

STATE OF ARIZONA
COUNTY OF COCHISE] SS.
WITNESS MY HAND AND OFFICIAL SEAL
CHRISTINE RHODES, COUNTY RECORDER
Christine Rhodes DEPUTY

I HEREBY CERTIFY THAT THE WITHIN INSTRUMENT WAS FILED AND RECORDED AT REQUEST OF: Alamo
FEE $ $3.00
DRAFT
DATE JUN 28 '82 - 3 30 PM
DOCKET 1601 PAGE 199 200 NO 12273

INDEXED		PROOF CAR COMPARED	PLOTTED
V	M		

DKT 1601 PAGE 199

Cochise County, Arizona

Range 22 East

CAB #97

A 466

HC 183259

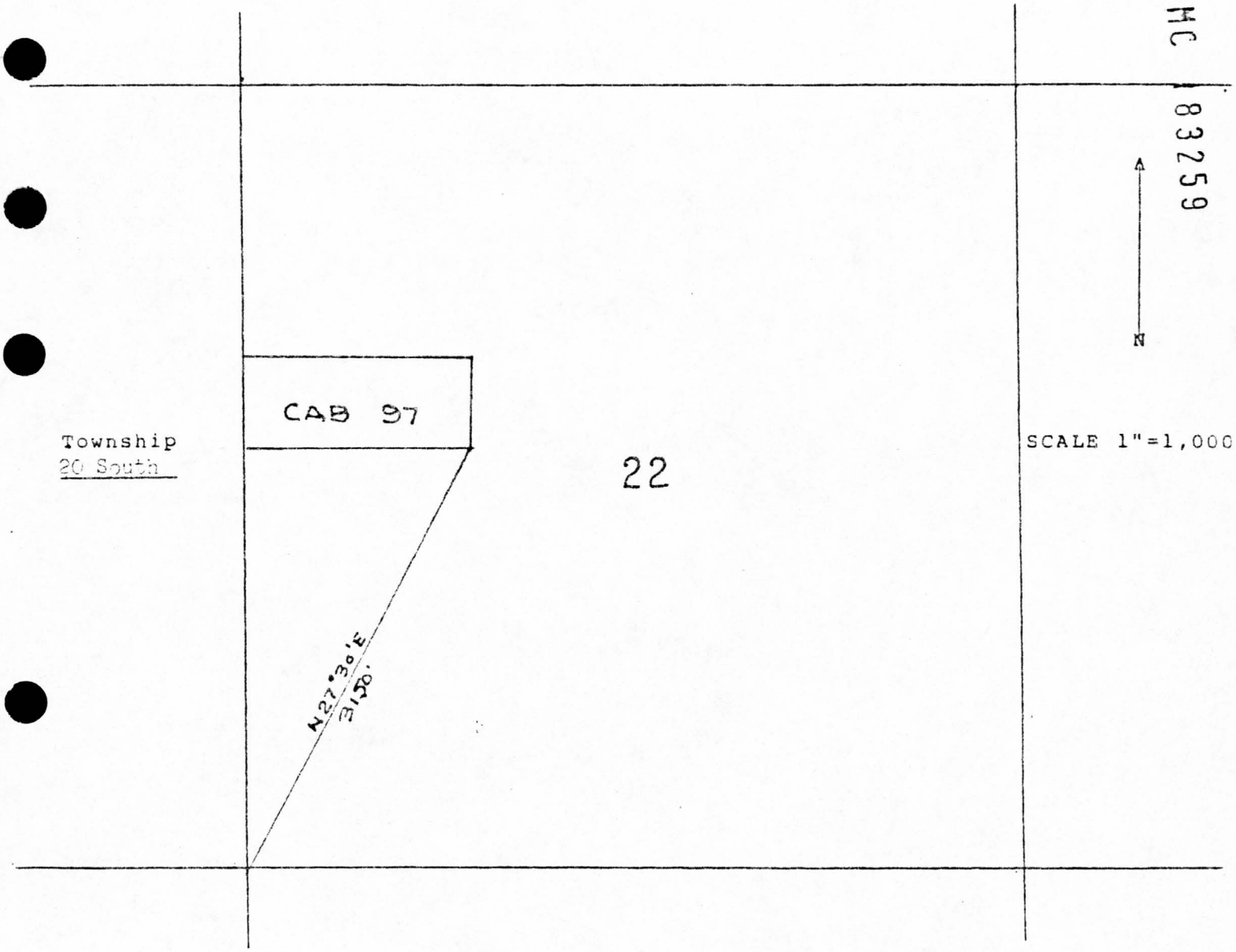

The bearings and distances between the corners of this claim are as follows:

Beginning at the S.E. Corner, a 2" X 2" monument, which is the Location Corner of this Claim; thence W., a distance of 1,500 feet to the S.W. Corner, a 2" X 2" monument; thence N. a distance of 600 feet to the N.W. Corner; a 2" X 2" monument; thence E., a distance of 1,500 feet to the N.E. Corner, a 2" X 2" monument; thence S. a distance of 600 feet to the point of beginning. The S.E. Corner of the claim bears N. 27° 30' E., a distance of 3,150 feet from the (Quarter) Section Corner, common to Sections 22 and 21, Township 20 S., Range 22 E., G&SRB&M.

BK 1601 PAGE 200

BK 1364 PAGE 70

CAB #98

A 407

MC 183260

NOTICE OF LOCATION
(Lode)

NOTICE IS HEREBY GIVEN that the CAB #98 lode mining claim was located by R.A. HAMILTON, Agent, whose address is P.O. Box 5843, Tucson, Arizona 85703, on June 1, 1982.

This claim is 1,500 feet in length along the vein or deposit of mineral-bearing rock in place and 600 feet in width (300 feet on either side of the center line of the claim), forming a claim in the shape of a parallelogram. The general course of the claim is East-West. This notice is posted at the North-West corner of the claim, which location monument is in Section 22, Township 20 South, Range 22 East, G&SRB&M.

The claim is situated in the Tombstone Mining District approximately 2.6 miles S.W. of Tombstone 1 and falls within the N.W. 1/4 2 of Section(s) 22, Township 20 South, Range 22 East, G&SRB&M, Cochise County, Arizona.

The North-East Corner of this claim lies 2,070 feet on a bearing of S. 40° E. from the North-West Corner of Section 22, Township 20 South, Range 22 East, G&SRB&M.

R.A. Hamilton AGENT
Locator

STATE OF ARIZONA
COUNTY OF COCHISE] SS.

WITNESS MY HAND AND OFFICIAL SEAL
CHRISTINE RHODES, COUNTY RECORDER
Christine Rhodes DEPUTY

I HEREBY CERTIFY THAT THE WITHIN INSTRUMENT WAS FILED AND RECORDED AT REQUEST OF:
FEE $ $3.00
DRAFT
Alanco

JUN 28 '82 -3 30 PM

DOCKET 1601 PAGE 201 NO 12274

DKT 1601 PAGE 201

INDEXED	PLOTTED	
V am	CR	

M

( ) MILL SITE

Cochise County, Arizona

Range 22 East

CAB #98

A MC 183260

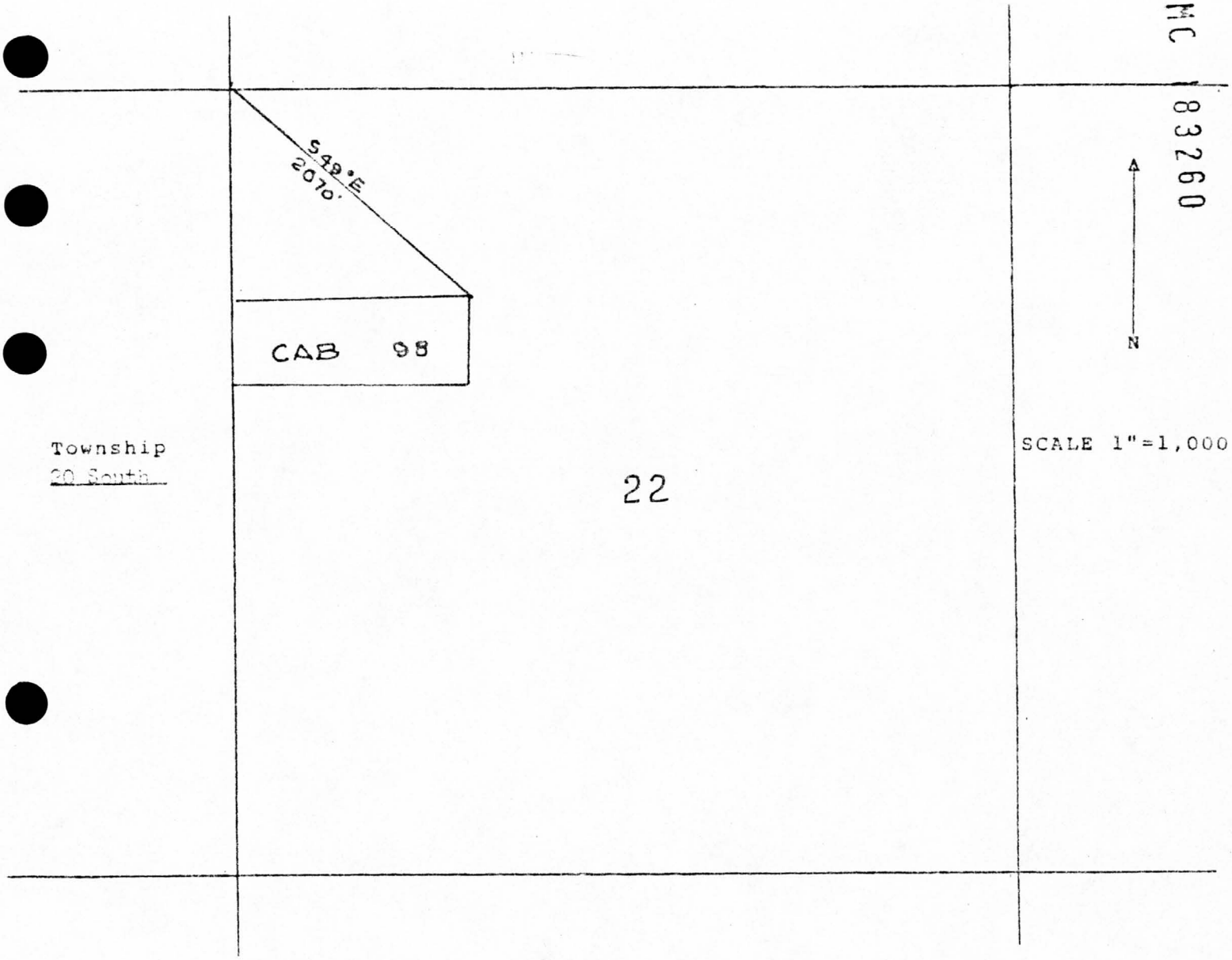

The bearings and distances between the corners of this claim are as follows:

Beginning at the [illegible] Corner, a 2" X 2" monument, which is the Location Corner of this Claim; thence [illegible], a distance of [illegible] feet to the [illegible] Corner, a 2" X 2" monument; thence [illegible] a distance of [illegible] feet to the [illegible] Corner; a 2" X 2" monument; thence [illegible], a distance of [illegible] feet to the [illegible] Corner, a 2" X 2" monument; thence [illegible] a distance of [illegible] feet to the point of beginning. The [illegible] Corner of the claim bears [illegible], a distance of [illegible] feet from the (Quarter) Section Corner, common to Sections [illegible], Township 20 S., Range 22 E., G&SRB&M.

BK 1364 PAGE 72

BK 1601 PAGE 202

CAB #99

A MC 183261 409

NOTICE OF LOCATION
(Lode)

NOTICE IS HEREBY GIVEN that the CAB #99 lode mining claim was located by R.A. HAMILTON, Agent, whose address is P.O. Box 5843, Tucson, Arizona 85703, on June 1, 1982.

This claim is 1,500 feet in length along the vein or deposit of mineral-bearing rock in place and 600 feet in width (300 feet on either side of the center line of the claim), forming a claim in the shape of a parallelogram. The general course of the claim is East-West. This notice is posted at the South-East corner of the claim, which location monument is in Section 22, Township 20 South, Range 22 East, G&SRB&M.

The claim is situated in the Tombstone Mining District approximately 2.6 miles S.W. of Tombstone 1 and falls within the N.W. 1/4 2 of Section(s) 22, Township 20 South, Range 22 East, G&SRB&M, Cochise County, Arizona.

The South-East Corner of this claim lies 2,070 feet on a bearing of S. 49° E. from the North-West Corner of Section 22, Township 20 South, Range 22 East, G&SRB&M.

R.A. Hamilton AGENT
Locator

STATE OF ARIZONA
COUNTY OF COCHISE] SS.

WITNESS MY HAND AND OFFICIAL SEAL
CHRISTINE RHODES, COUNTY RECORDER
Christine Rhodes DEPUTY

I HEREBY CERTIFY THAT THE WITHIN INSTRUMENT WAS FILED AND RECORDED AT REQUEST OF:
FEE $ 13.00 Alanco
DRAFT
JUN 28 '82 3 30 PM
DATE
DOCKET 1601 203-204 12275

INDEXED	PHOTOSTATIC COMPARED	ULOTTED
V		

DKT 1601 PAGE 203

( ) MILL SITE

Cochise County, Arizona

Range 22 East

CAB #99

410

A MC 183261

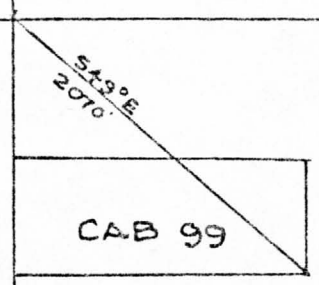

N

Township
20 South

22

SCALE 1"=1,000'

The bearings and distances between the corners of this claim are as follows:

Beginning at the [illegible] Corner, a 2" X 2" monument, which is the Location Corner of this Claim; thence [illegible], a distance of 1,500 feet to the [illegible] Corner, a 2" X 2" monument; thence N. a distance of [illegible] feet to the [illegible] Corner; a 2" X 2" monument; thence [illegible], a distance of 1,500 feet to the [illegible] Corner, a 2" X 2" monument; thence S. a distance of [illegible] feet to the point of beginning. The [illegible] Corner of the claim bears [illegible], a distance of [illegible] feet from the (Quarter) Section Corner, common to Sections [illegible], Township 20 S., Range 22 E., G&SRB&M.

BK 1601 PAGE 204

BK 1364 PAGE 74

CAB #1100 A11

A MC 183262

NOTICE OF LOCATION
(Lode)

NOTICE IS HEREBY GIVEN that the CAB #100 lode mining claim was located by R. A. HAMILTON, Agent, whose address is P.O. Box 5843, Tucson, Arizona 85703, on June 1, 19 82.

This claim is 1,500 feet in length along the vein or deposit of mineral-bearing rock in place and 600 feet in width (300 feet on either side of the center line of the claim), forming a claim in the shape of a parallelogram. The general course of the claim is East-West. This notice is posted at the North-East corner of the claim, which location monument is in Section 22, Township 20 South, Range 22 East, G&SRB&M.

The claim is situated in the Tombstone Mining District approximately 2.4 miles S.W. of Tombstone 1 and falls within the N.W. 1/4 2 of Section(s) 22, Township 20 South, Range 22 East, G&SRB&M, Cochise County, Arizona.

The North-East Corner of this claim lies 1,550 feet on a bearing of S. 85° E. from the North-West Corner of Section 22, Township 20 South, Range 22 East, G&SRB&M.

RECEIVED
B.L.M. AZ STATE OFFICE
AUG 20 1 17 PM '82
PHOENIX, ARIZONA

R.A. Hamilton AGENT
Locator

STATE OF ARIZONA
COUNTY OF COCHISE] SS.

WITNESS MY HAND AND OFFICIAL SEAL
CHRISTINE RHODES, COUNTY RECORDER
Christine Rhodes DEPUTY

INDEXED	P. CHRISTINE COMPARED	LOTTED
V M	CR	

I HEREBY CERTIFY THAT THE WITHIN INSTRUMENT WAS FILED AND RECORDED AT REQUEST OF:

FEE $3.00 Alanco

DRAFT

DATE JUN 28 '82 - 3 30 PM

DOCKET 1601 PAGE 205-206 NO 12276

DKT 1601 PAGE 205

( ) MILL SITE

Cochise County, Arizona

CAB # 100 A12

Range 22 East

A MC 183262

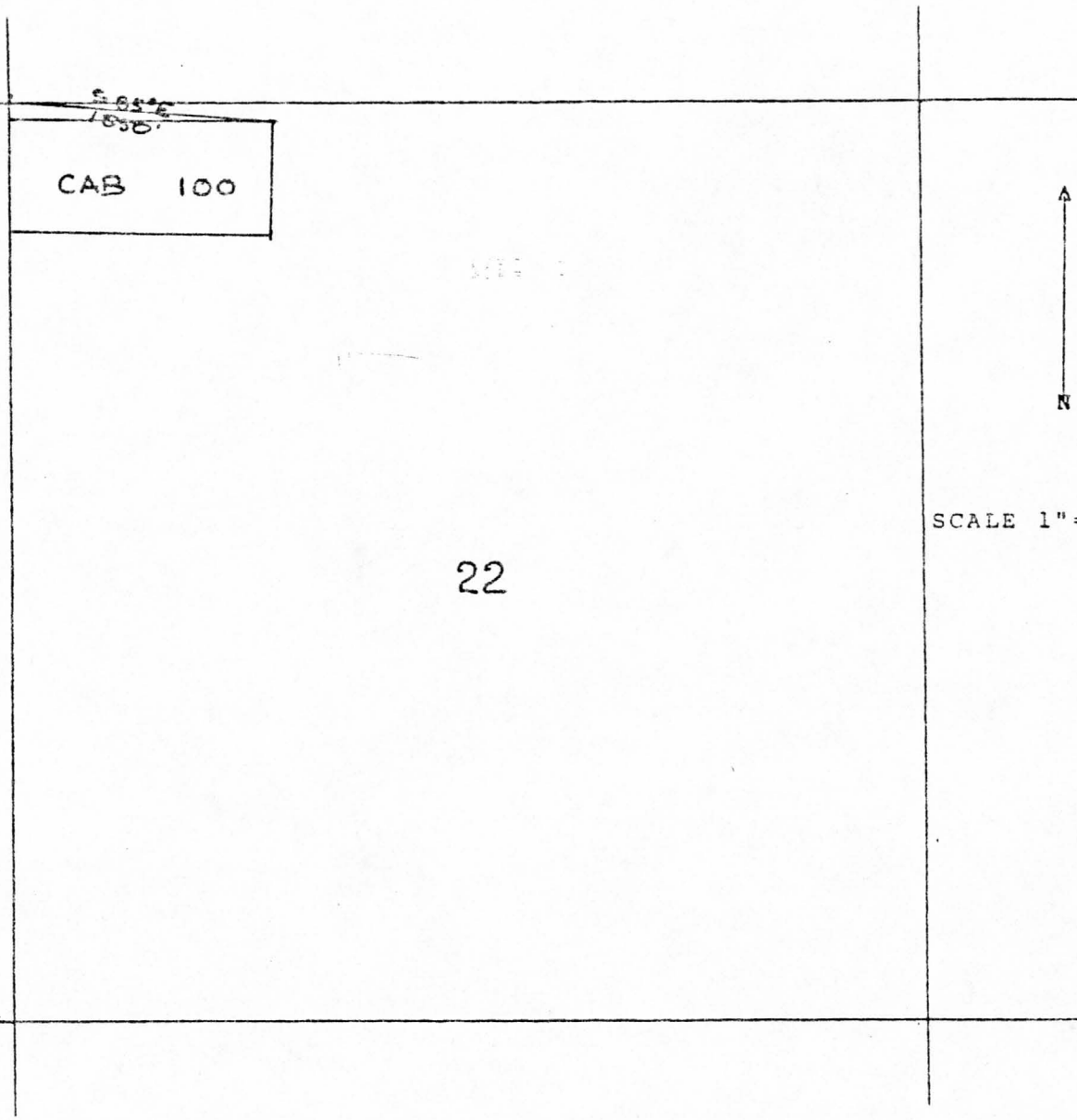

Township 20 South

SCALE 1"=1,000'

The bearings and distances between the corners of this claim are as follows:

Beginning at the N.E. Corner, a 2" X 2" monument, which is the Location Corner of this Claim; thence S., a distance of 600 feet to the S.E. Corner, a 2" X 2" monument; thence W. a distance of 1,500 feet to the S.W. Corner; a 2" X 2" monument; thence N., a distance of 600 feet to the N.W. Corner, a 2" X 2" monument; thence E. a distance of 1,500 feet to the point of beginning. The N.E. Corner of the claim bears S. 25° E., a distance of 1,150 feet from the (Quarter) Section Corner, common to Sections 21 and 22, Township 20 S., Range 22 E., G&SRB&M.

BK 1601 PAGE 206

BK 1361 PAGE 76

CAB #101 413

A MC 183263

NOTICE OF LOCATION
(Lode)

NOTICE IS HEREBY GIVEN that the CAB #101 lode mining claim was located by R.A. HAMILTON, Agent, whose address is P.O. Box 5843, Tucson, Arizona 85703, on June 1, 1982.

This claim is 1,500 feet in length along the vein or deposit of mineral-bearing rock in place and 600 feet in width (300 feet on either side of the center line of the claim), forming a claim in the shape of a parallelogram. The general course of the claim is East-West. This notice is posted at the South-East corner of the claim, which location monument is in Section 22, Township 20 South, Range 22 East, G&SRB&M.

The claim is situated in the Tombstone Mining District approximately 2.4 miles S.W. of Tombstone 1 and falls within the N.W. 1/4 and S.W. 1/4 2 of Section(s) 22 and 15, Township 20 South, Range 22 East, G&SRB&M, Cochise County, Arizona.

The South-East Corner of this claim lies 1,550 feet on a bearing of S. 85° E. from the North-West corner of Section 22, Township 20 South, Range 22 East, G&SRB&M.

RECEIVED
B.L.M. STATE OFFICE
AUG 20 1 17 PM '82
PHOENIX, ARIZONA

R.A. Hamilton AGENT
Locator

STATE OF ARIZONA
COUNTY OF COCHISE] SS.

WITNESS MY HAND AND OFFICIAL SEAL
CHRISTINE RHODES, COUNTY RECORDER

Christine Rhodes DEPUTY

INDEXED	CONSTAT. COMPARED	BLOTTED
7 PM		

I HEREBY CERTIFY THAT THE WITHIN INSTRUMENT WAS FILED AND RECORDED AT REQUEST OF: Alamo

FEE $ $3.00

DRAFT

DATE JUN 28 '82 -3 30 PM

DOCKET 1601 PAGE 207-208 NO 12277

DKT 1601 PAGE 207

) PLACER CLAIM
) MILL SITE

Cochise County, Arizona

CAB #101 414

Range 22 East

A MC 183263

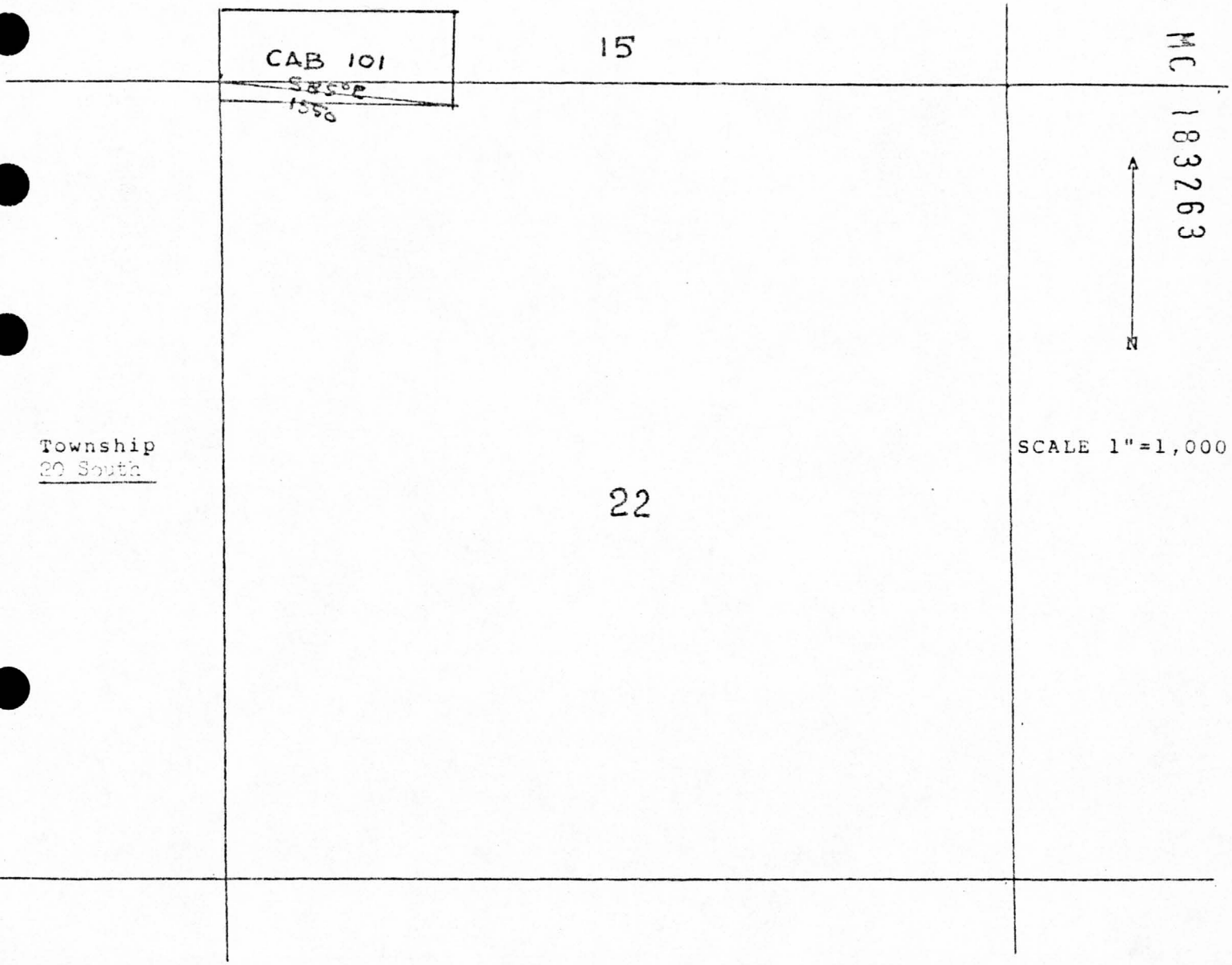

The bearings and distances between the corners of this claim are as follows:

Beginning at the [illegible] Corner, a [illegible] monument, which is the Location Corner of this Claim; thence [illegible], a distance of [illegible] feet to the [illegible] Corner, a 2"X 2" monument; thence [illegible] a distance of [illegible] feet to the [illegible] Corner; a 2"X 2" monument; thence [illegible], a distance of [illegible] feet to the [illegible] Corner, a 2"X 2" monument; thence [illegible] a distance of [illegible] feet to the point of beginning. The [illegible] Corner of the claim bears [illegible], a distance of [illegible] feet from the (Quarter) Section Corner, common to Sections [illegible], Township 20 S., Range 22 E., G&SRB&M.

BK 1364 PAGE 78

BK 1601 PAGE 208

CAB #102 415

A MC 183264

NOTICE OF LOCATION
(Lode)

NOTICE IS HEREBY GIVEN that the CAB #102 lode mining claim was located by R.A. HAMILTON, Agent, whose address is P.O. Box 5843, Tucson, Arizona 85703, on June 1, 19 82.

This claim is 1,500 feet in length along the vein or deposit of mineral-bearing rock in place and 600 feet in width (300 feet on either side of the center line of the claim), forming a claim in the shape of a parallelogram. The general course of the claim is East-West. This notice is posted at the North-East corner of the claim, which location monument is in Section 15, Township 20 South, Range 22 East, G&SRB&M.

The claim is situated in the Tombstone Mining District approximately 2.3 miles S.W. of Tombstone and falls within the S.W. 1/4 2 of Section(s) 15, Township 20 South, Range 22 East, G&SRB&M, Cochise County, Arizona.

The North-East Corner of this claim lies 1,[illegible] feet on a bearing of N. 54° E. from the South-West Corner of Section 15, Township 20 South, Range 22 East, G&SRB&M.

RECEIVED
D.M. STATE OFFICE
17 PM '82
ARIZONA

R.A. Hamilton AGENT
Locator

STATE OF ARIZONA
COUNTY OF COCHISE] SS.

WITNESS MY HAND AND OFFICIAL SEAL
CHRISTINE RHODES, COUNTY RECORDER

Christine Rhodes

INDEXED	PLOTTED	SLOTTED
V M	CR	

I HEREBY CERTIFY THAT THE WITHIN INSTRUMENT WAS FILED AND RECORDED AT REQUEST OF: Alanco

FEE $3.00

DRAFT JUN 28 '82 -3 30 PM

DATE

DOCKET 1601 PAGE 204-210 NO 12273

DKT 1601 PAGE 209

) MILL SITE

Cochise County, Arizona

Range 22 East

CAB #102 416

A MC 183264

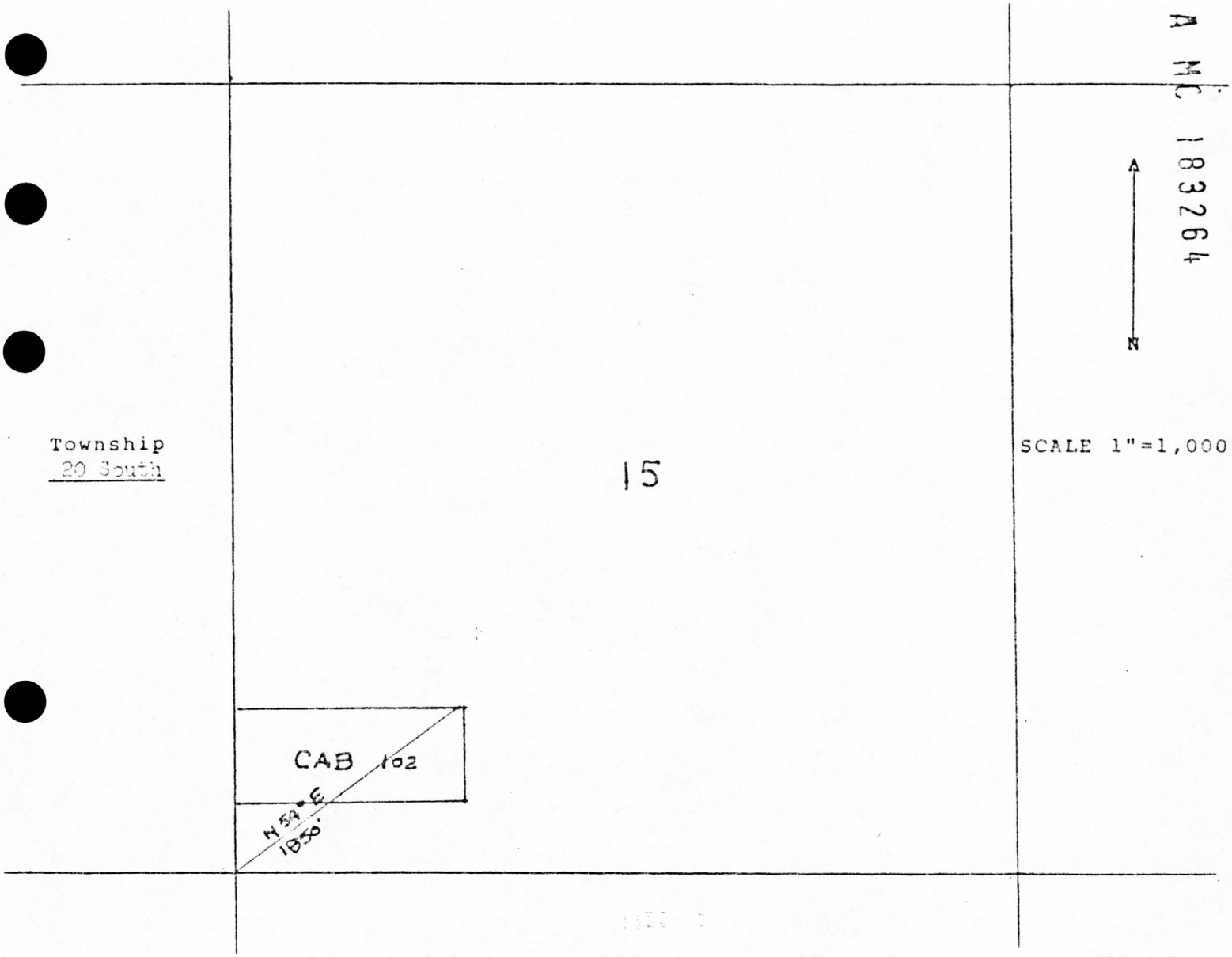

The bearings and distances between the corners of this claim are as follows:

Beginning at the [illegible] Corner, a 2"X 2" monument, which is the Location Corner of this Claim; thence [illegible], a distance of [illegible] feet to the [illegible] Corner, a 2"X 2" monument; thence [illegible] a distance of [illegible] feet to the [illegible] Corner; a 2"X 2" monument; thence [illegible], a distance of [illegible] feet to the [illegible] Corner, a 2"X 2" monument; thence [illegible] a distance of [illegible] feet to the point of beginning. The [illegible] Corner of the claim bears [illegible], a distance of [illegible] feet from the (Quarter) Section Corner, common to Sections [illegible], Township 20 S., Range 22 E., G&SRB&M.

BK 1601 PAGE 210

BK 1364 PAGE 80

CAB #103 A17

A MC 183265

NOTICE OF LOCATION
(Lode)

NOTICE IS HEREBY GIVEN that the CAB #103 lode mining claim was located by R.A. [illegible], Agent, whose address is P.O. Box 5843, Tucson, Arizona 85703, on June 1, 1982.

This claim is 1,500 feet in length along the vein or deposit of mineral-bearing rock in place and 600 feet in width (300 feet on either side of the center line of the claim), forming a claim in the shape of a parallelogram. The general course of the claim is East-West. This notice is posted at the South-East corner of the claim, which location monument is in Section 15, Township 20 South, Range 22 East, G&SRB&M.

The claim is situated in the Tombstone Mining District approximately 2 miles S.W. of Tombstone and falls within the S.E. 1/4 and S.W. 1/4 of Section(s) 15, Township 20 South, Range 22 East, G&SRB&M, Cochise County, Arizona.

The South-East Corner of this claim lies 3,100 feet on a bearing of N. 70° E. from the South-West Corner of Section 15, Township 20 South, Range 22 East G&SRB&M.

RECEIVED
BLANKET STATE OFFICE
AUG 27 PM '82
TUCSON, ARIZONA

R.A. Hamilton AGENT
Locator

STATE OF ARIZONA
COUNTY OF COCHISE] SS.

WITNESS MY HAND AND OFFICIAL SEAL
CHRISTINE RHODES, COUNTY RECORDER
Christine Rhodes

I HEREBY CERTIFY THAT THE WITHIN INSTRUMENT WAS FILED AND RECORDED AT REQUEST OF:
FEE $ $3.00 Alanco
DRAFT
JUN 28 '82 -3 30 PM
DATE
DOCKET 1601 211-212 12279

DKT 1601 PAGE 211

INDEXED | CHECKED | MAILED

Cochise County, Arizona

Range 22 East

CAB #103 #18

A MC 183265

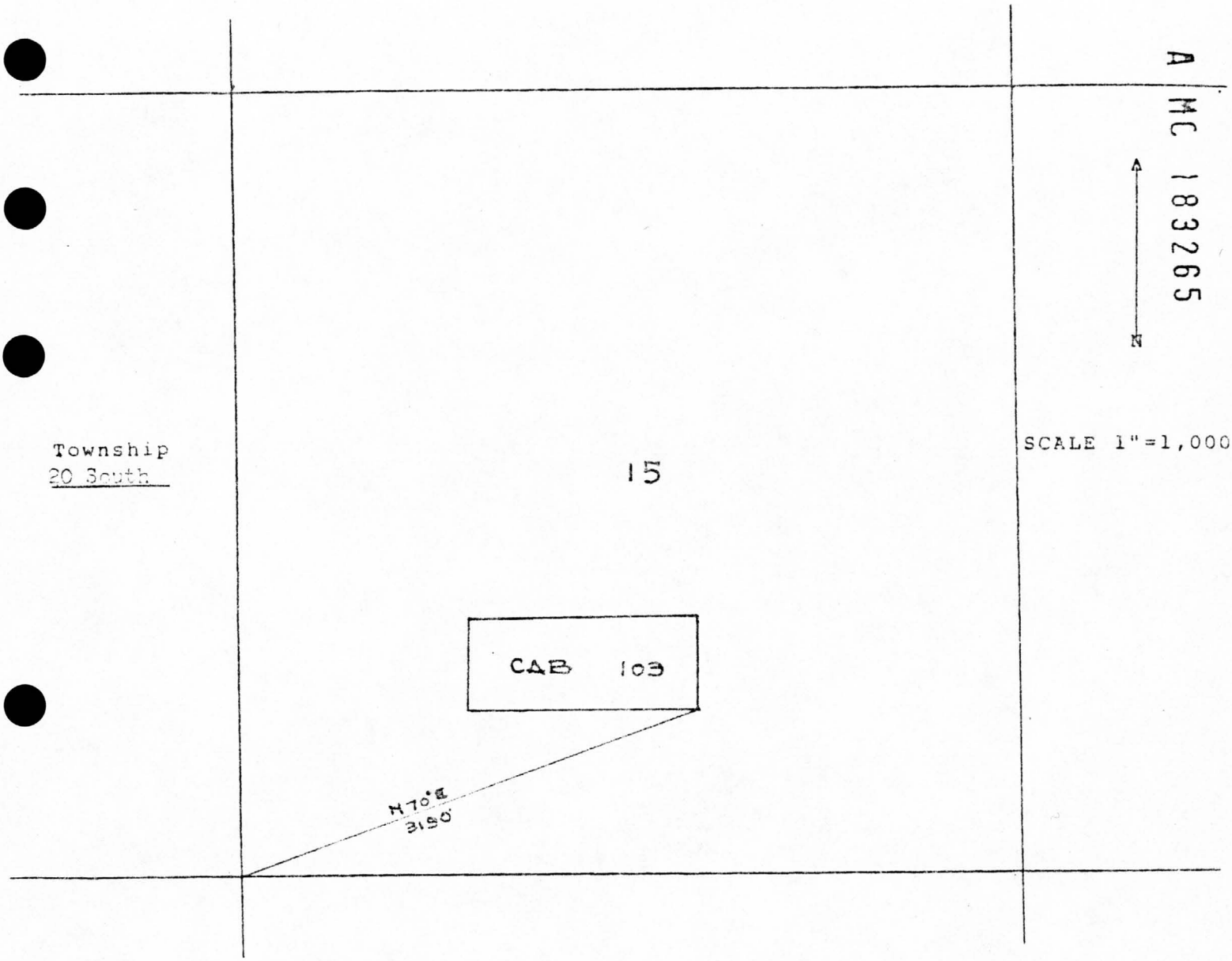

The bearings and distances between the corners of this claim are as follows:

Beginning at the S.E. Corner, a 2" X 2" monument, which is the Location Corner of this Claim; thence N., a distance of 1,500 feet to the S.W. Corner, a 2" X 2" monument; thence W. a distance of 600 feet to the N.W. Corner; a 2" X 2" monument; thence S., a distance of 1,500 feet to the N.E. Corner, a 2" X 2" monument; thence E. a distance of 600 feet to the point of beginning. The S.E. Corner of the claim bears [illegible], a distance of [illegible] feet from the (Quarter) Section Corner, common to Sections [illegible], Township 20 S., Range 22 E., G&SRB&M.

CAB # 104 A19

A MC 183266

NOTICE OF LOCATION
(Lode)

NOTICE IS HEREBY GIVEN that the CAB #104 lode mining claim was located by R.A. HAMILTON, Agent, whose address is P.O. Box 5843, Tucson, Arizona 85703, on June 1, 1982.

This claim is 1,500 feet in length along the vein or deposit of mineral-bearing rock in place and 600 feet in width (300 feet on either side of the center line of the claim), forming a claim in the shape of a parallelogram. The general course of the claim is East-West. This notice is posted at the South-East corner of the claim, which location monument is in Section 15, Township 20 South, Range 22 East, G&SRB&M.

The claim is situated in the Tombstone Mining District approximately 2.1 miles S.W. of Tombstone and falls within the S.E. 1/4 and S.W. 1/4 of Section(s) 15, Township 20 South, Range 22 East, G&SRB&M, Cochise County, Arizona.

The South-East Corner of this claim lies 3,050 feet on a bearing of N. 80° E. from the South-West corner of Section 15, Township 20 South, Range 22 East, G&SRB&M.

RECEIVED
B.L.M. 42 STATE OFFICE
AUG 27 PM '82
PHOENIX, ARIZONA

R.A. Hamilton AGENT
Locator

STATE OF ARIZONA
COUNTY OF COCHISE] SS.

I HEREBY CERTIFY THAT THE WITHIN INSTRUMENT WAS FILED AND RECORDED AT REQUEST OF: Alanco

WITNESS MY HAND AND OFFICIAL SEAL
CHRISTINE RHODES, COUNTY RECORDER
Christine Rhodes

FEE $ 13.00
DRAFT
DATE JUN 28 '82 - 3 30 PM
DOCKET 1601 PAGE 213-214 NO 12280

DKT 1601 PAGE 213

INDEXED	PHOTOSTATIC COMPARED	PROTTED
U M		

) MILL SITE

Cochise County, Arizona

CAB # 104 #20

Range 22 East

A MC 183266

Township 20 South

15

SCALE 1"=1,000'

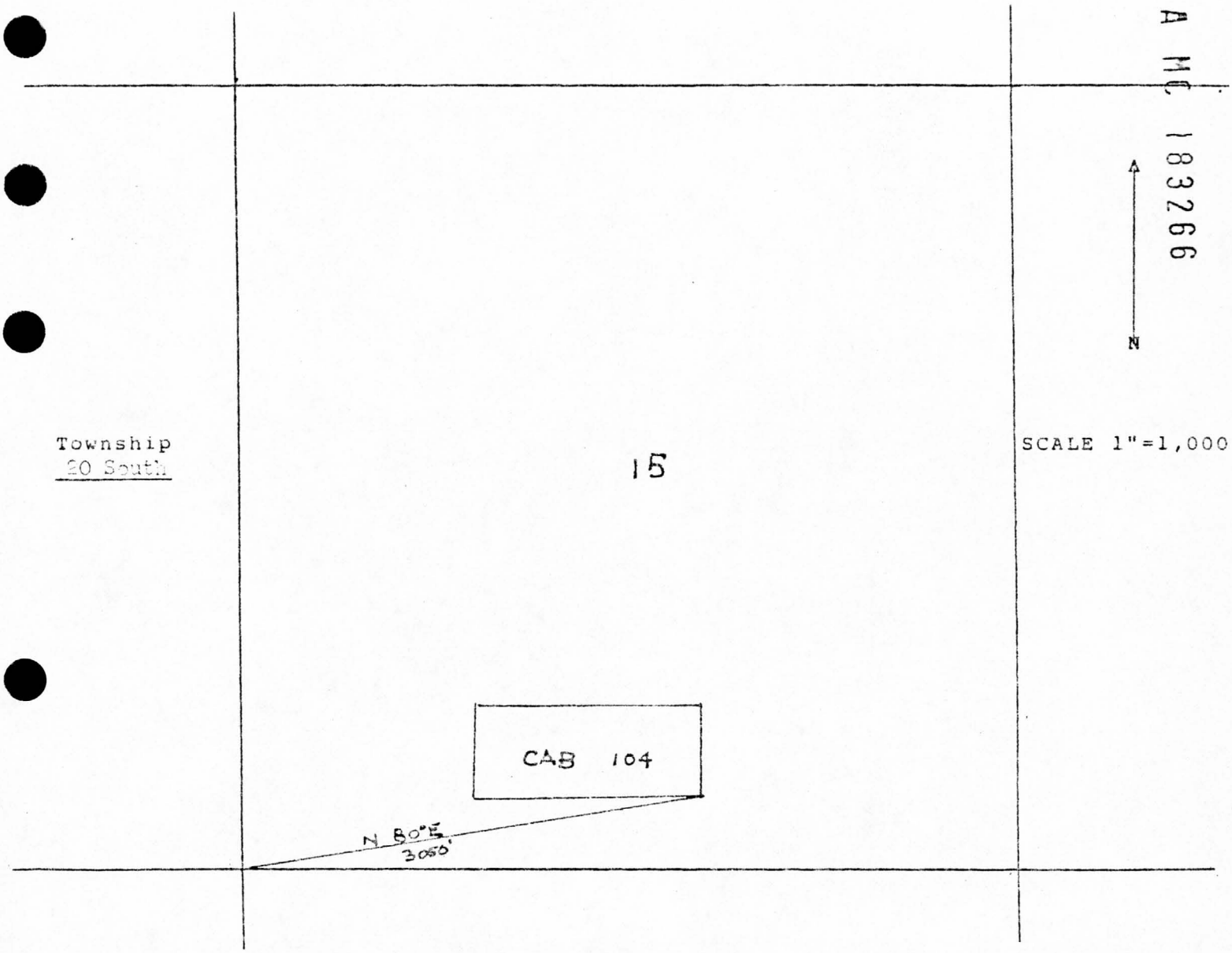

The bearings and distances between the corners of this claim are as follows:

Beginning at the S.E. Corner, a 2" X 2" monument, which is the Location Corner of this Claim; thence W., a distance of 1,500 feet to the N.W. Corner, a 2" X 2" monument; thence N. a distance of 600 feet to the N.E. Corner; a 2" X 2" monument; thence E., a distance of 1,500 feet to the N.E. Corner, a 2" X 2" monument; thence S. a distance of 600 feet to the point of beginning. The S.E. Corner of the claim bears N. 80° E., a distance of 3,050 feet from the (Quarter) Section Corner, common to Sections 15 and 22, Township 20 S., Range 22 E., G&SRB&M.

BK 1364 PAGE 84

BK 1601 PAGE 214

CAB #105 421

A MC 183267

NOTICE OF LOCATION
(Lode)

NOTICE IS HEREBY GIVEN that the CAB #105 lode mining claim was located by R.A. HAMILTON, Agent, whose address is P.O. Box 5843, Tucson, Arizona 85703, on June 1, 1982.

This claim is 1,500 feet in length along the vein or deposit of mineral-bearing rock in place and 600 feet in width (300 feet on either side of the center line of the claim), forming a claim in the shape of a parallelogram. The general course of the claim is East-West. This notice is posted at the North-East corner of the claim, which location monument is in Section 15, Township 20 South, Range 22 East, G&SRB&M.

The claim is situated in the Tombstone Mining District approximately 2.1 miles S.W. of Tombstone 1 and falls within the S.E. 1/4 and S.W. 1/4 2 of Section(s) 15, Township 20 South, Range 22 East, G&SRB&M, Cochise County, Arizona.

The North-East Corner of this claim lies 3,050 feet on a bearing of N. 80° E. from the South-West Corner of Section 15, Township 20 South, Range 22 East, G&SRB&M.

RECEIVED
B.L.M. STATE OFFICE
AUG 20 1 17 PM '82
PHOENIX, ARIZONA

R.A. Hamilton AGENT
Locator

STATE OF ARIZONA
COUNTY OF COCHISE] SS.

WITNESS MY HAND AND OFFICIAL SEAL
CHRISTINE RHODES, COUNTY RECORDER
Christine Rhodes DEPUTY

I HEREBY CERTIFY THAT THE WITHIN INSTRUMENT WAS FILED AND RECORDED AT REQUEST OF: Alamo

FEE $ $3.00

DRAFT

DATE JUN 28 '82 -3 30 PM

INDEXED	PHOTOSTATIC PAPERED	SLOTTED
V		

DOCKET 1601 PAGE 215 NO 12281

216

DKT 1601 PAGE 215

MILL SITE

Cochise County, Arizona

Range 22 East

CAB # 105 A22

A MC 183267

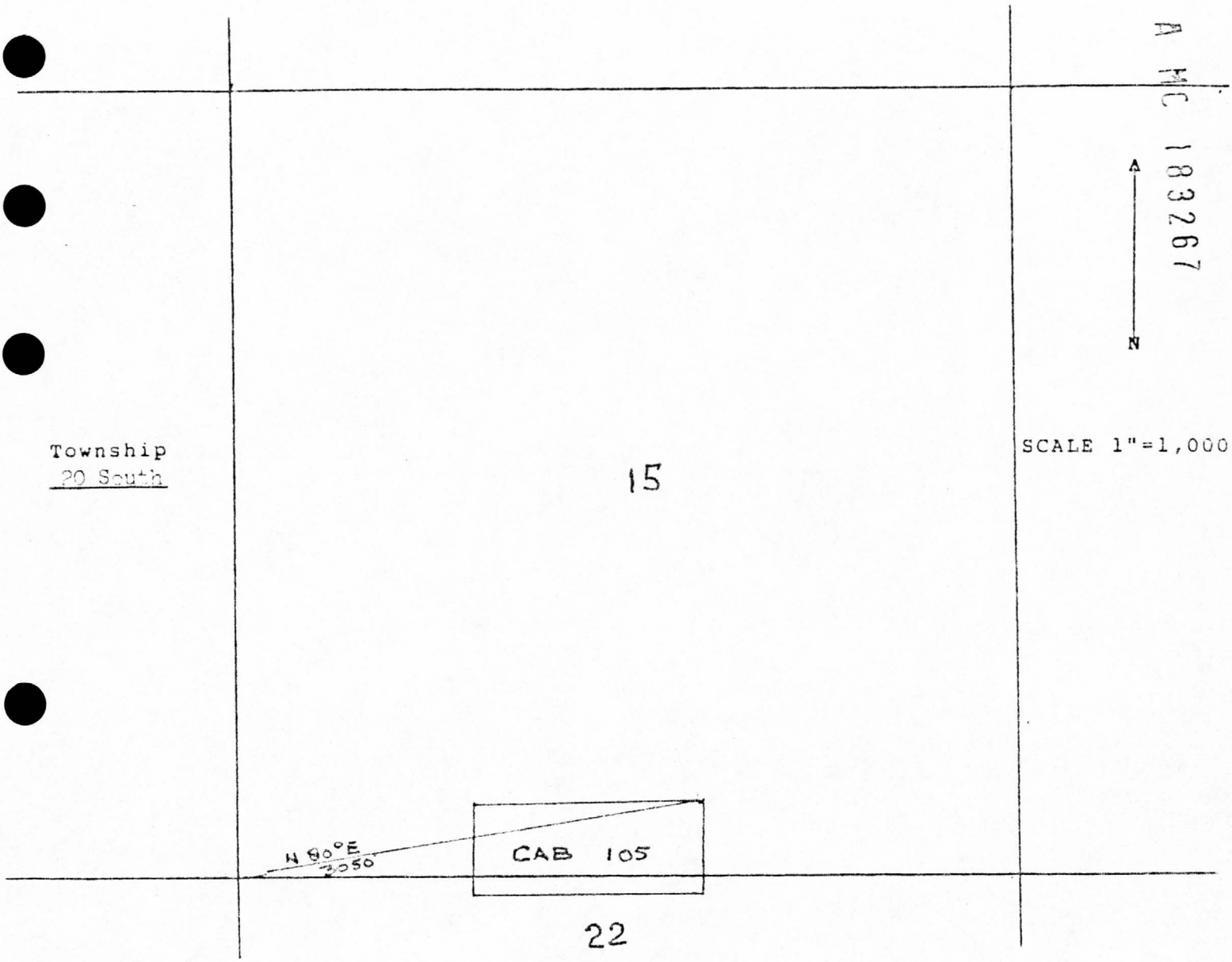

The bearings and distances between the corners of this claim are as follows:

Beginning at the N.E. Corner, a 2" X 2" monument, which is the Location Corner of this Claim; thence S., a distance of 600 feet to the S.E. Corner, a 2" X 2" monument; thence W. a distance of 1,500 feet to the S.W. Corner; a 2" X 2" monument; thence N., a distance of 600 feet to the N.W. Corner, a 2" X 2" monument; thence E. a distance of 1,500 feet to the point of beginning. The N.E. Corner of the claim bears N. 80° E., a distance of 3,050 feet from the (Quarter) Section Corner, common to Sections 15 & 22, Township 20 S., Range 22 E., G&SRB&M.

BK 1364 PAGE 86

BK 1601 PAGE 216

CAB #106 423

MC 183268

NOTICE OF LOCATION
(Lode)

NOTICE IS HEREBY GIVEN that the CAB #106 lode mining claim was located by R.A. HAMILTON, Agent, whose address is P.O. Box 5643, Tucson, Arizona 85703, on June 1, 1982.

This claim is 1,500 feet in length along the vein or deposit of mineral-bearing rock in place and 600 feet in width (300 feet on either side of the center line of the claim), forming a claim in the shape of a parallelogram. The general course of the claim is West-West. This notice is posted at the South-East corner of the claim, which location monument is in Section 22, Township 20 South, Range 22 East, G&SRB&M.

The claim is situated in the Tombstone Mining District approximately 2.2 miles S.W. of Tombstone and falls within the N.E. 1/4 and N.W. 1/4 of Section(s) 22, Township 20 South, Range 22 East, G&SRB&M, Cochise County, Arizona.

The South-East Corner of this claim lies 3,110 feet on a bearing of S. 77° 30' E. from the North-West Corner of Section 22, Township 20 South, Range 22 East,

COUNTY OF COCHISE ARIZONA 1881

R.A. Hamilton AGENT
Locator

STATE OF ARIZONA
COUNTY OF COCHISE] SS.

WITNESS MY HAND AND OFFICIAL SEAL
CHRISTINE RHODES, COUNTY RECORDER
Christine Rhodes DEPUTY

INDEXED	P. CIA STAT. COMPARED	SLOTTED
VM	CA	

I HEREBY CERTIFY THAT THE WITHIN INSTRUMENT WAS FILED AND RECORDED AT REQUEST OF:
FEE $ $3.00 Alanco
DRAFT
DATE JUN 28 '82 3 30 PM
DOCKET 1601 PAGE 217-218 NO 12282

DKT 1601 PAGE 217

B.L.M. RECEIVED STATE OFFICE
AUG 20 1 17 PM '82
ARIZONA

424

PLAT OF THE CAB #106

(X) LODE CLAIM
( ) PLACER CLAIM
( ) MILL SITE

CAB #106

Cochise County, Arizona

Range 22 East

A MC 183268

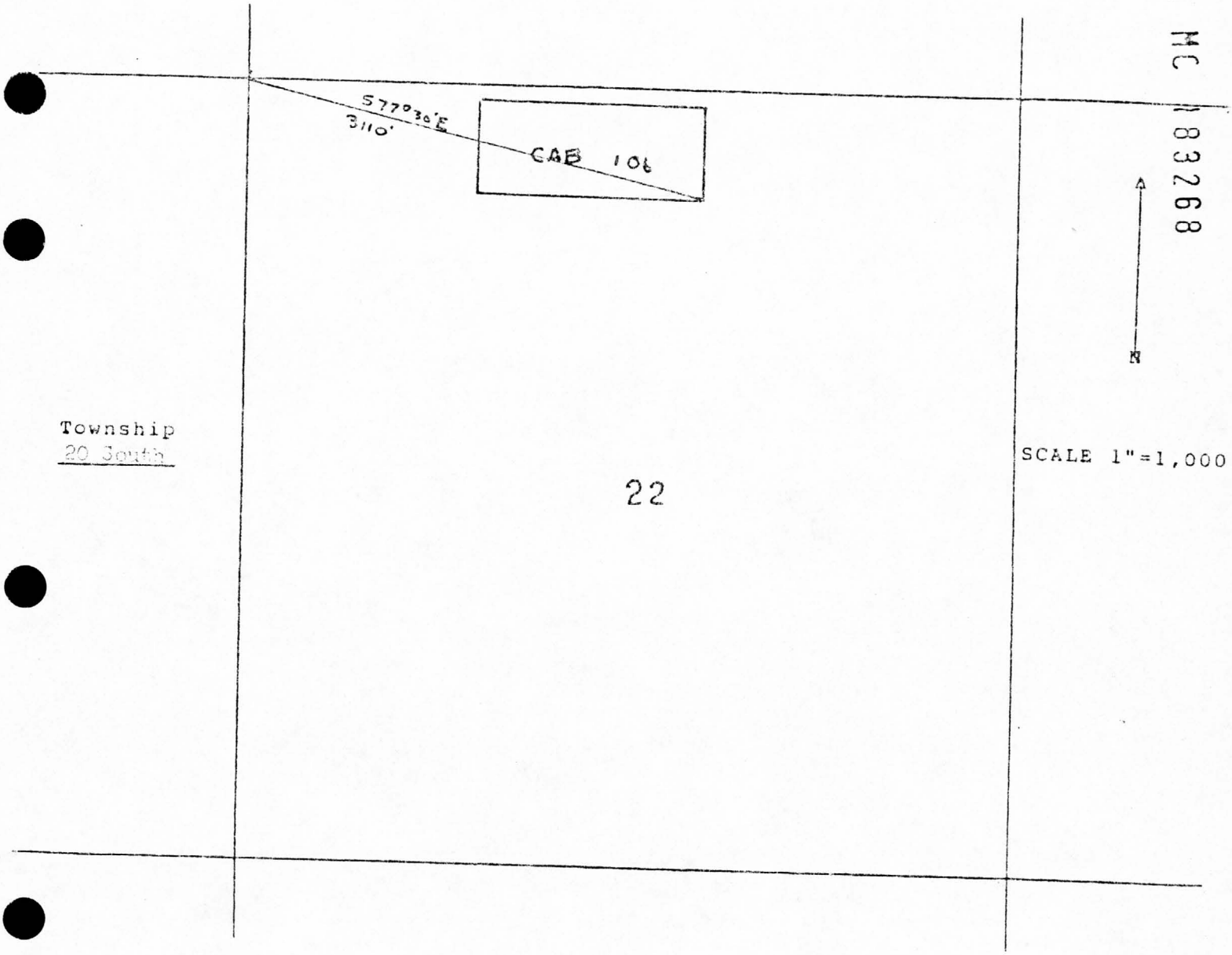

The bearings and distances between the corners of this claim are as follows:

Beginning at the [illegible] Corner, a 2" X 2" monument, which is the Location Corner of this Claim; thence [illegible], a distance of [illegible] feet to the [illegible] Corner, a 2" X 2" monument; thence [illegible] a distance of [illegible] feet to the [illegible] Corner; a 2" X 2" monument; thence [illegible], a distance of [illegible] feet to the [illegible] Corner, a 2" X 2" monument; thence [illegible] a distance of [illegible] feet to the point of beginning. The [illegible] Corner of the claim bears [illegible], a distance of [illegible] feet from the (Quarter) Section Corner, common to Sections [illegible], Township 20 S., Range 22 E., G&SRB&M.

CAB #107 425

A MC 183269

NOTICE OF LOCATION
(Lode)

NOTICE IS HEREBY GIVEN that the CAB #107 lode mining claim was located by R.A. HAMILTON, Agent whose address is P.O. Box 5843, Tucson, Arizona 85703 on June 1, 19 82.

This claim is 1,500 feet in length along the vein or deposit of mineral-bearing rock in place and 600 feet in width (300 feet on either side of the center line of the claim), forming a claim in the shape of a parallelogram. The general course of the claim is East-West. This notice is posted at the North-East corner of the claim, which location monument is in Section 22, Township 20 South, Range 22 East, G&SRB&M.

The claim is situated in the Tombstone Mining District approximately 2.2 miles S.W. of Tombstone 1 and falls within the N.E. 1/4 and N.W. 1/4 2 of Section(s) 22, Township 20 South, Range 22 East, G&SRB&M, Cochise County, Arizona.

The North-East Corner of this claim lies 3,110 feet on a bearing of S. 77° 30' E. from the North-West Corner of Section 22, Township 20 South, Range 22 East, G&SRB&M.

COUNTY OF COCHISE

R.A. Hamilton AGENT
Locator

STATE OF ARIZONA
COUNTY OF COCHISE } SS.

I HEREBY CERTIFY THAT THE WITHIN INSTRUMENT WAS FILED AND RECORDED AT REQUEST OF:

WITNESS MY HAND AND OFFICIAL SEAL
CHRISTINE RHODES, COUNTY RECORDER

Christine Rhodes

FEE $ 13.00
DRAFT

Alanio

JUN 28 '82 -3 30 PM

DOCKET 1601 PAGE 219-220 NO. 12283

INDEXED | COMPARED | MAILED

DKT 1601 PAGE 219

B.L.M. ARIZONA STATE OFFICE
AUG 20 1 17 PM '82
VERIAL ARIZONA

PLAT OF THE CAB #107

(X) LODE CLAIM
( ) PLACER CLAIM
( ) MILL SITE

Cochise County, Arizona

Range 22 East

CAB # 107

426

A MC 183269

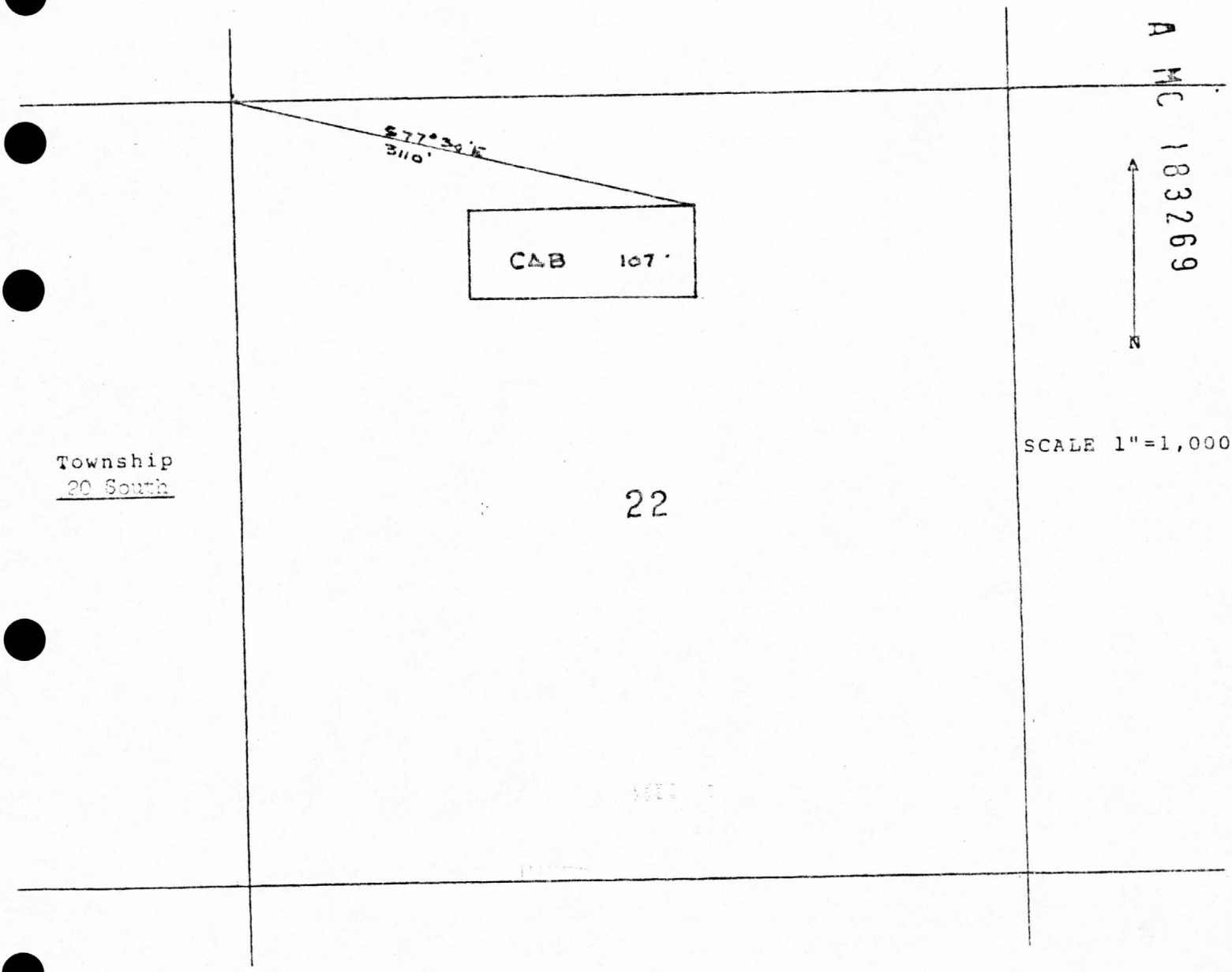

The bearings and distances between the corners of this claim are as follows:

Beginning at the N.W. Corner, a 2" X 2" monument, which is the Location Corner of this Claim; thence S., a distance of 600 feet to the S.E. Corner, a 2" X 2" monument; thence W. a distance of 1,500 feet to the S.W. Corner; a 2" X 2" monument; thence N., a distance of 600 feet to the N.W. Corner, a 2" X 2" monument; thence E. a distance of 1,500 feet to the point of beginning. The N.E. Corner of the claim bears S. 77° 30' E., a distance of 3,110 feet from the (Quarter) Section Corner, common to Sections 22 and 27, Township 20 S., Range 22 E., G&SRB&M.

BK 1601 PAGE 220

BK 1364 PAGE 90

CAB # 108 427

A MC 183270

NOTICE OF LOCATION
(Lode)

NOTICE IS HEREBY GIVEN that the CAB #108 lode mining claim was located by R.A. HAMILTON, Agent, whose address is P.O. Box 5843, Tucson, Arizona 85703, on June 1, 19 82.

This claim is 1,500 feet in length along the vein or deposit of mineral-bearing rock in place and 600 feet in width (300 feet on either side of the center line of the claim), forming a claim in the shape of a parallelogram. The general course of the claim is East-West. This notice is posted at the South-East corner of the claim, which location monument is in Section 22, Township 20 South, Range 22 East, G&SRB&M.

The claim is situated in the Tombstone Mining District approximately 2.3 miles S.W. of Tombstone 1 and falls within the N.E. 1/4 and N.W. 1/4 2 of Section(s) 22, Township 20 South, Range 22 East, G&SRB&M, Cochise County, Arizona.

The South-East Corner of this claim lies 3,500 feet on a bearing of S. [illegible] E. from the North-West Corner of Section 22, Township 20 South, Range 22 East, G&SRB&M.

RECEIVED
U.S. AT STATE OFFICE
JUN 29 1 17 PM '82
PHOENIX, ARIZONA

R.A. Hamilton AGENT
Locator

COUNTY OF COCHISE ARIZONA 1601

STATE OF ARIZONA
COUNTY OF COCHISE] SS.

WITNESS MY HAND AND OFFICIAL SEAL
CHRISTINE RHODES, COUNTY RECORDER

Christine Rhodes DEPUTY

I HEREBY CERTIFY THAT THE WITHIN INSTRUMENT WAS FILED AND RECORDED AT REQUEST OF

FEE $ 3.00

DRAFT

DATE JUN 28 '82 - 3 30 PM

Alanio DKT 1601 PAGE 221

INDEXED	FINANCIAL CONTAINED	PLOTTED

DOCKET 1601 PAGE 221 NO 12281

222

PLAT OF THE CAB #108

(X) LODE CLAIM
( ) PLACER CLAIM
( ) MILL SITE

CAB # 108 428

Cochise County, Arizona

Range 22 East

A HC 183270

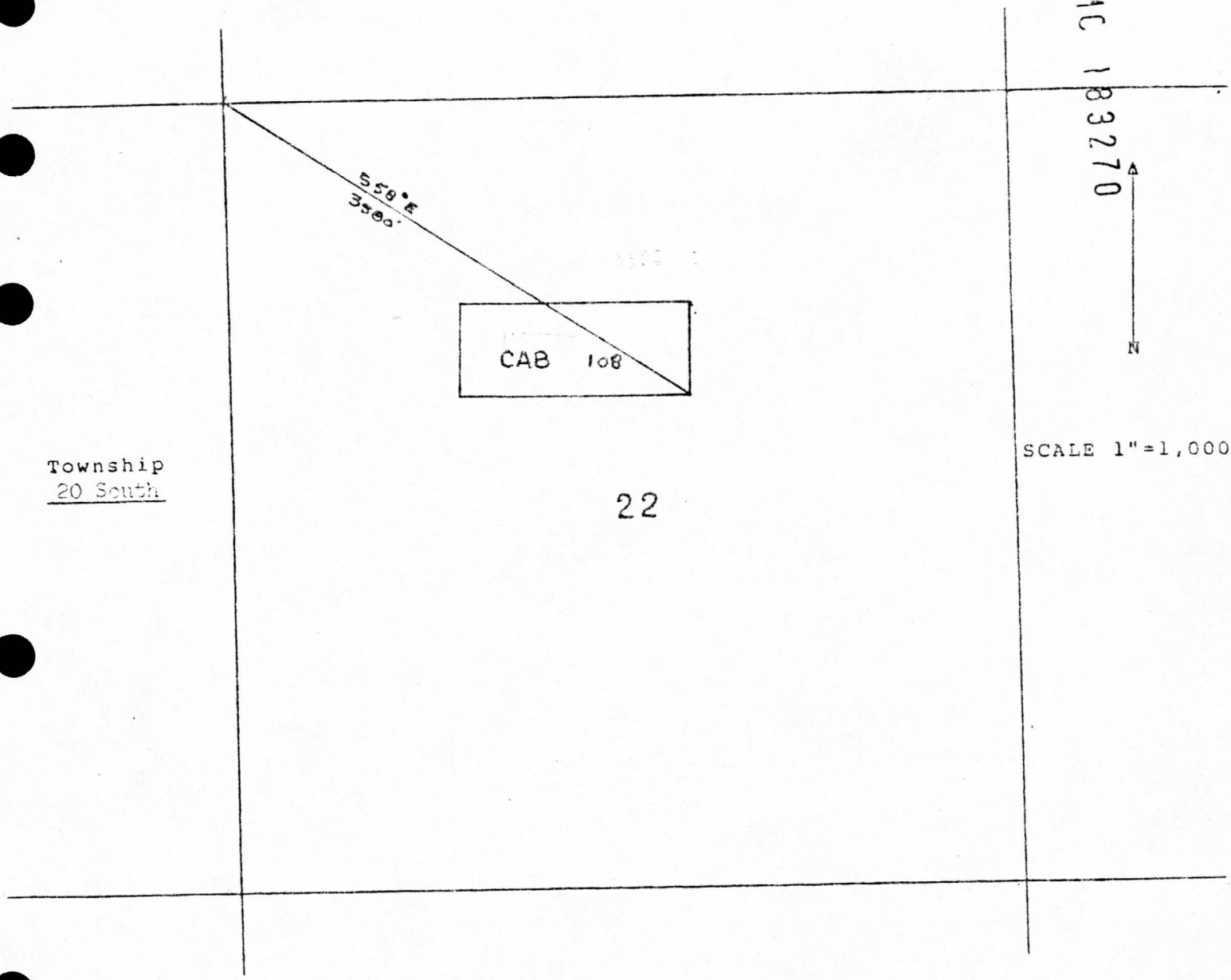

SCALE 1"=1,000

Township
20 South

The bearings and distances between the corners of this claim are as follows:

Beginning at the S.E. Corner, a 2" X 2" monument, which is the Location Corner of this Claim; thence W., a distance of 1,500 feet to the S.W. Corner, a 2" X 2" monument; thence N. a distance of 600 feet to the N.W. Corner; a 2" X 2" monument; thence E., a distance of 1,500 feet to the N.E. Corner, a 2" X 2" monument; thence S. a distance of 600 feet to the point of beginning. The S.E. Corner of the claim bears S. 58° E., a distance of 3,500 feet from the (Quarter) Section Corner, common to Sections 22 and 15, Township 20 S., Range 22 E., G&SRB&M.

BK 1601 PAGE 222

BK 1364 PAGE 92

429

CAB #109

A MC 183271

NOTICE OF LOCATION
(Lode)

NOTICE IS HEREBY GIVEN that the CAB #109 lode mining claim was located by R.A. HAMILTON, Agent, whose address is P.O. Box 5843, Tucson, Arizona 85703, on June 1, 19 82.

This claim is 1,500 feet in length along the vein or deposit of mineral-bearing rock in place and 600 feet in width (300 feet on either side of the center line of the claim), forming a claim in the shape of a parallelogram. The general course of the claim is East-West. This notice is posted at the North-East corner of the claim, which location monument is in Section 22, Township 20 South, Range 22 East, G&SRB&M.

The claim is situated in the Tombstone Mining District approximately 2.3 miles S.W. of Tombstone and falls within the N.E. 1/4, N.W. 1/4, S.E. 1/4 & S.W. 1/4 2 of Section(s) 22, Township 20 South, Range 22 East, G&SRB&M, Cochise County, Arizona.

The North-East Corner of this claim lies 3,580 feet on a bearing of S. 58° E. from the North-West Corner of Section 22, Township 20 South, Range 22 East, G&SRB&M.

RECEIVED
BOOK OF STATE OFFICE
JUN 28 1 17 PM '82
PHOENIX, ARIZONA

COUNTY OF COCHISE ARIZONA

R.A. Hamilton AGENT
Locator

STATE OF ARIZONA
COUNTY OF COCHISE } SS

WITNESS MY HAND AND OFFICIAL SEAL
CHRISTINE RHODES, COUNTY RECORDER

Christine Rhodes

I HEREBY CERTIFY THAT THE WITHIN INSTRUMENT WAS FILED AND RECORDED AT REQUEST OF:

FEE $ $3.00

Alanio

DRAFT JUN 28 '82 -3 30 PM

DATE

DOCKET 1601 PAGE 223 NO 12285

224

DKT 1601 PAGE 223

INDEXED	CHRONOLOGICAL	BLOTTED
VM	CR	

PLAT OF THE CAB #109

X) LODE CLAIM
) PLACER CLAIM
) MILL SITE

Cochise County, Arizona

Range 22 East

430

CAB # 109

A MC 183271

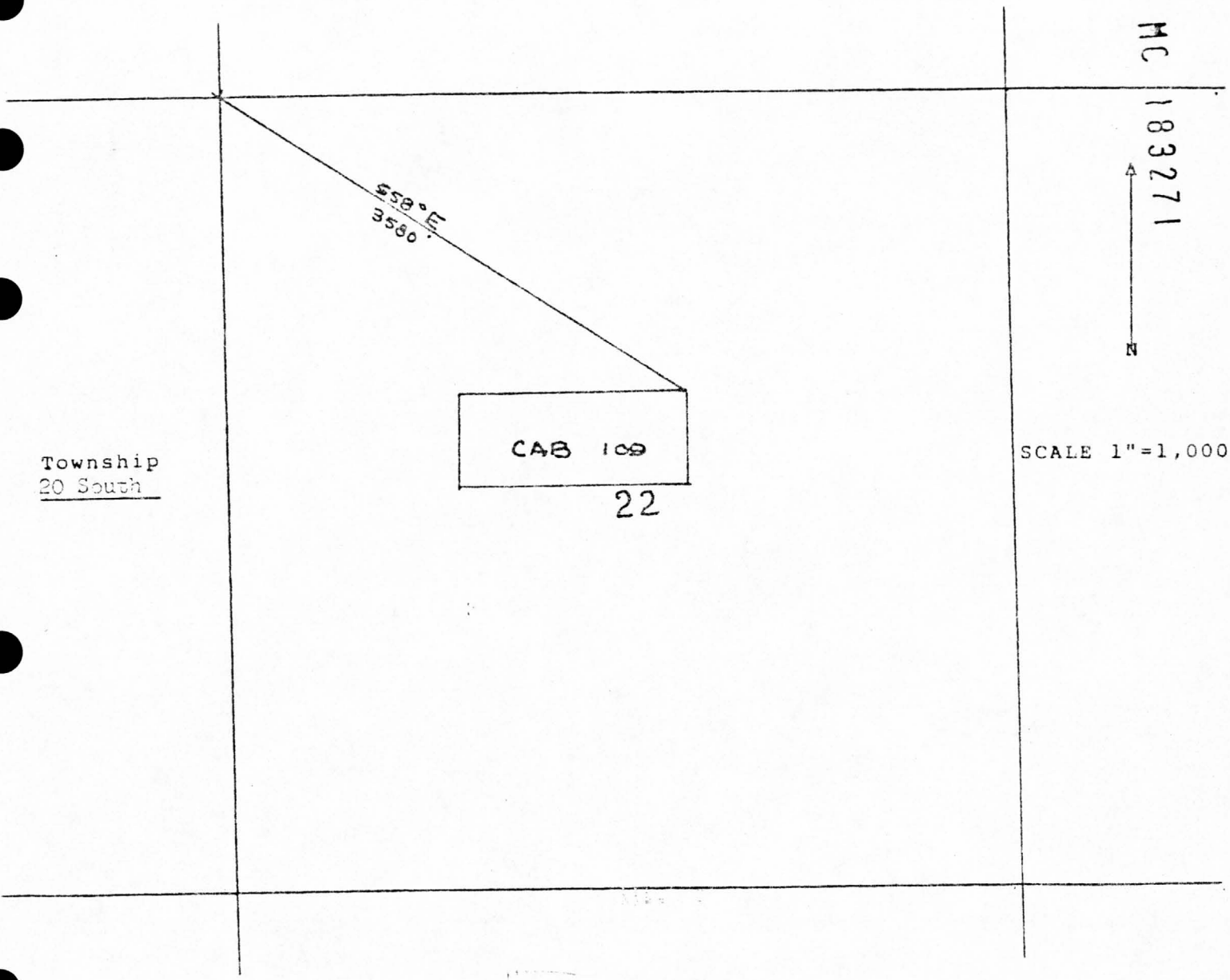

The bearings and distances between the corners of this claim are as follows:

Beginning at the N.E. Corner, a 2" X 2" monument, which is the Location Corner of this Claim; thence S., a distance of 600 feet to the S.E. Corner, a 2" X 2" monument; thence W. a distance of 1,500 feet to the S.W. Corner; a 2" X 2" monument; thence N., a distance of 600 feet to the N.W. Corner, a 2" X 2" monument; thence E. a distance of 1,500 feet to the point of beginning. The N.E. Corner of the claim bears S. 58° E., a distance of 3,580 feet from the (Quarter) Section Corner, common to Sections 22 and 15, Township 20 S., Range 22 E., G&SRB&M.

BK 1364 PAGE 94

BK 1601 PAGE 224

431

CAB #110

A MC 183272

NOTICE OF LOCATION
(Lode)

NOTICE IS HEREBY GIVEN that the CAB #110 lode mining claim was located by R.A. HAMILTON, Agent, whose address is P.O. Box 5843, Tucson, Arizona 85703, on June 1, 19 82.

This claim is 1,500 feet in length along the vein or deposit of mineral-bearing rock in place and 600 feet in width (300 feet on either side of the center line of the claim), forming a claim in the shape of a parallelogram. The general course of the claim is East-West. This notice is posted at the South-East corner of the claim, which location monument is in Section 22, Township 20 South, Range 22 East, G&SRB&M.

The claim is situated in the Tombstone Mining District approximately 2.5 miles S.W. of Tombstone and falls within the S.E. 1/4, N.W. 1/4, S.W. 1/4 & S.E. 1/42 of Section(s) 22, Township 20 South, Range 22 East, G&SRB&M, Cochise County, Arizona.

The South-East Corner of this claim lies 3,700 feet on a bearing of N. 53° 30' E. from the South-West corner of Section 22, Township 20 South, Range 22 East, G&SRB&M.

RECEIVED
ALLAN A. PATTERSON
OFFICE
17 PM '82
PHOENIX, ARIZONA

R.A. Hamilton AGENT
Locator

STATE OF ARIZONA
COUNTY OF COCHISE } SS.

WITNESS MY HAND AND OFFICIAL SEAL
CHRISTINE RHODES, COUNTY RECORDER
Christine Rhodes DEPUTY

INDEXED	PHOTOSTATIC RECORDED	BLOTTED
V M		

I HEREBY CERTIFY THAT THE WITHIN INSTRUMENT WAS FILED AND RECORDED AT REQUEST OF:

FEE $3.00 Alanco DKT 1601 PAGE 225

DRAFT

DATE JUN 28 '82 - 3 30 PM

DOCKET 1601 PAGE 225 NO 12283

226

PLAT OF THE CAB #110

X) LODE CLAIM
) PLACER CLAIM
) MILL SITE

Cochise County, Arizona

Range 22 East

432

CAB # 110

A MC 183272

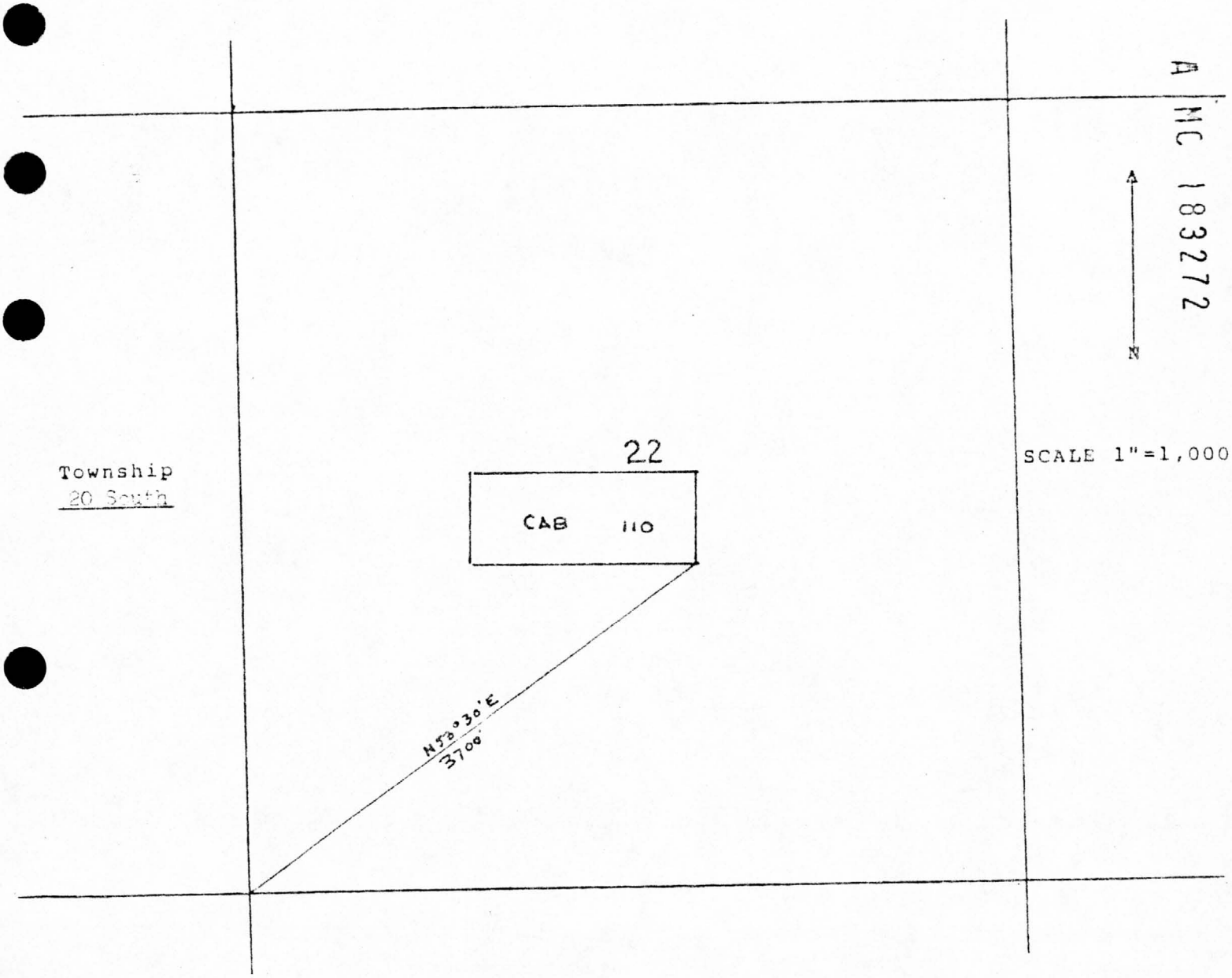

The bearings and distances between the corners of this claim are as follows:

Beginning at the S.E. Corner, a 2" X 2" monument, which is the Location Corner of this Claim; thence W., a distance of 1,500 feet to the S.W. Corner, a 2" X 2" monument; thence N., a distance of 600 feet to the N.W. Corner; a 2" X 2" monument; thence E., a distance of 1,500 feet to the N.E. Corner, a 2" X 2" monument; thence S., a distance of 600 feet to the point of beginning. The S.E. Corner of the claim bears N. 53° 30' W., a distance of 3,700 feet from the (Quarter) Section Corner, common to Sections 22 and 27, Township 20 S., Range 22 E., G&SRB&M.

BK 1601 PAGE 226

BK 1364 PAGE 96

433

CAB #111

A MC 183273

NOTICE OF LOCATION
(Lode)

NOTICE IS HEREBY GIVEN that the CAB #111 lode mining claim was located by R.A. HAMILTON, Agent, whose address is P.O. Box 5843, Tucson, Arizona 85703, on June 1, 19 82.

This claim is 1,500 feet in length along the vein or deposit of mineral-bearing rock in place and 600 feet in width (300 feet on either side of the center line of the claim), forming a claim in the shape of a parallelogram. The general course of the claim is East-West. This notice is posted at the North-East corner of the claim, which location monument is in Section 22, Township 20 South, Range 22 East, G&SRB&M.

The claim is situated in the Tombstone Mining District approximately 2.6 miles S.W. of Tombstone 1 and falls within the S.E. 1/4 and S.W. 1/4 2 of Section(s) 22, Township 20 South, Range 22 East, G&SRB&M, Cochise County, Arizona.

The North-East Corner of this claim lies 3,700 feet on a bearing of N. 52° 30' E. from the South-West Corner of Section 22, Township 20 South, Range 22 East, G&SRB&M.

RECEIVED
B.L.M. AZ STATE OFFICE
AUG 20 1 17 PM '82
PHOENIX, ARIZONA

COUNTY OF COCHISE ARIZONA

R.A. Hamilton AGENT
Locator

STATE OF ARIZONA
COUNTY OF COCHISE] SS.

WITNESS MY HAND AND OFFICIAL SEAL
CHRISTINE RHODES, COUNTY RECORDER

Christine Rhodes DEPUTY

I HEREBY CERTIFY THAT THE WITHIN INSTRUMENT WAS FILED AND RECORDED AT REQUEST OF:

FEE $ ~~$3.00~~
DRAFT

Alamo

DKT 1601 PAGE 227

JUN 28 '82 -3 30 PM

INDEXED	PROPRIETAT. COMPARED	GLOTTED
7		

DATE

BOOK 1601 227 228 12287

PLAT OF THE CAB #111

(X) LODE CLAIM
( ) PLACER CLAIM
( ) MILL SITE

Cochise County, Arizona

Range 22 East

434

CAB # 111

A MC 183273

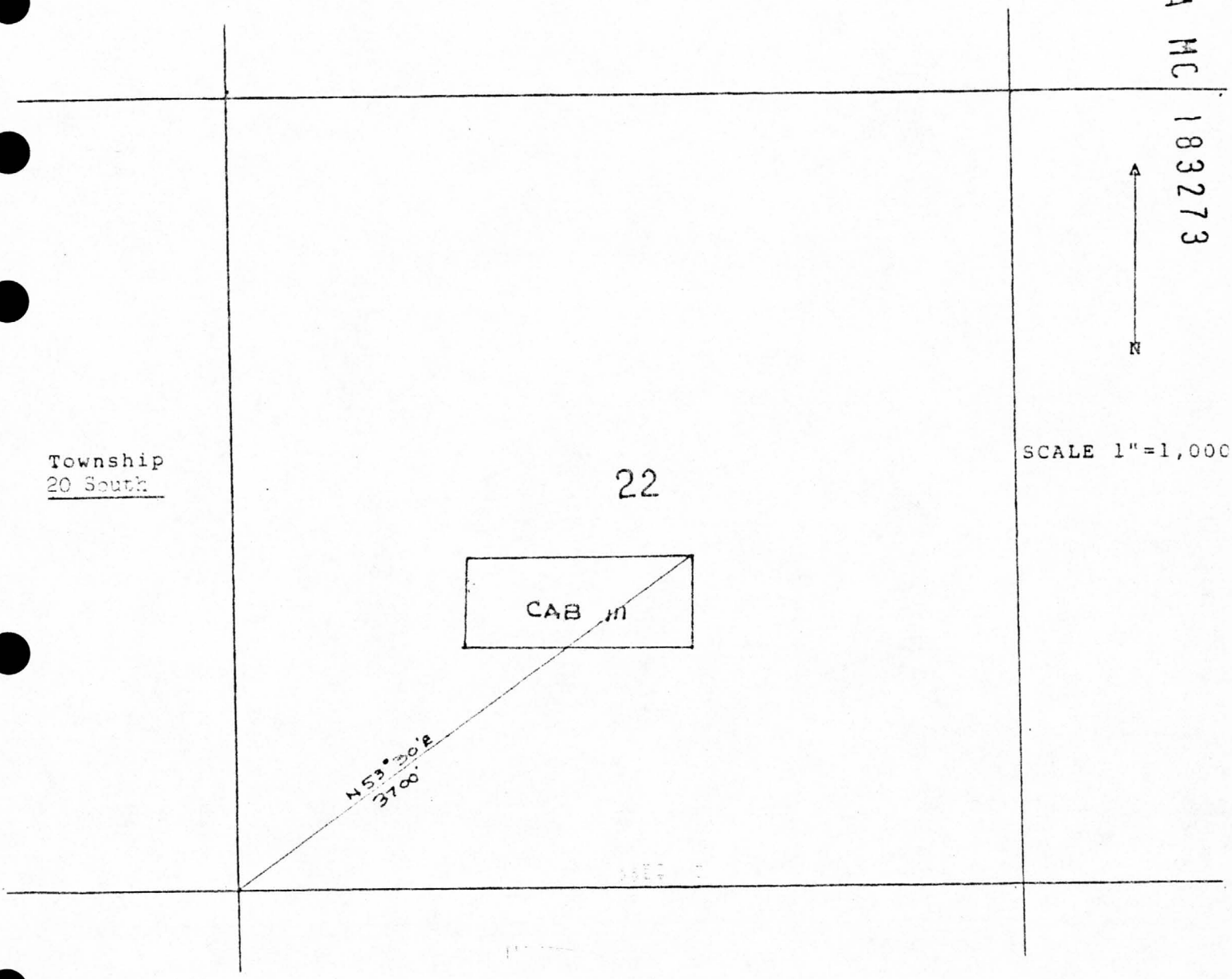

The bearings and distances between the corners of this claim are as follows:

Beginning at the N.E. Corner, a 2" X 2" monument, which is the Location Corner of this Claim; thence S., a distance of 600 feet to the S.E. Corner, a 2" X 2" monument; thence W. a distance of 1,500 feet to the S.W. Corner; a 2" X 2" monument; thence N., a distance of 600 feet to the N.W. Corner, a 2" X 2" monument; thence E. a distance of 1,500 feet to the point of beginning. The N.E. Corner of the claim bears N. 53° 30' E., a distance of 3,700 feet from the (Quarter) Section Corner, common to Sections 22 and 27, Township 20 S., Range 22 E., G&SRB&M.

BK 1601 PAGE 228

BK 1364 PAGE 98

CAB #112 435

A MC 183274

NOTICE OF LOCATION
(Lode)

NOTICE IS HEREBY GIVEN that the CAB #112 lode mining claim was located by R.A. HAMILTON, Agent, whose address is P.O. Box 5843, Tucson, Arizona 85703, on June 1, 1982.

This claim is 1,500 feet in length along the vein or deposit of mineral-bearing rock in place and 600 feet in width (300 feet on either side of the center line of the claim), forming a claim in the shape of a parallelogram. The general course of the claim is East-West. This notice is posted at the South-East corner of the claim, which location monument is in Section 22, Township 20 South, Range 22 East, G&SRB&M.

The claim is situated in the Tombstone Mining District approximately 2.7 miles S.W. of Tombstone 1 and falls within the S.E. 1/4 and S.W. 1/4 2 of Section(s) 22, Township 20 South, Range 22 East, G&SRB&M, Cochise County, Arizona.

The South-East Corner of this claim lies 3,120 feet on a bearing of N. 70° 30' E. from the South-West Corner of Section 22, Township 20 South, Range 22 East, G&SRB&M.

RECEIVED
E.L.M. RECORDS OFFICE
JUN 28 1 17 PM '82
PHOENIX, ARIZONA

COUNTY OF COCHISE ARIZONA

R.A. Hamilton AGENT
Locator

STATE OF ARIZONA
COUNTY OF COCHISE] SS.

I HEREBY CERTIFY THAT THE WITHIN INSTRUMENT WAS FILED AND RECORDED AT REQUEST OF: Alanco

WITNESS MY HAND AND OFFICIAL SEAL
CHRISTINE RHODES, COUNTY RECORDER
Christine Rhodes

FEE $ 13.00
DRAFT JUN 28 '82 - 3 30 PM
DATE
DOCKET 1601 PAGE 229 NO 12283

DKT 1601 PAGE 229

INDEXED	DIGITAL CHECKED	NOTED
D	GA	

230

PLAT F THE CAB #112 ( ) LODE CLAIM
( ) PLACER CLAIM
( ) MILL SITE

436

Cochise County, Arizona

CAB #112

Range 22 East

A MC 183274

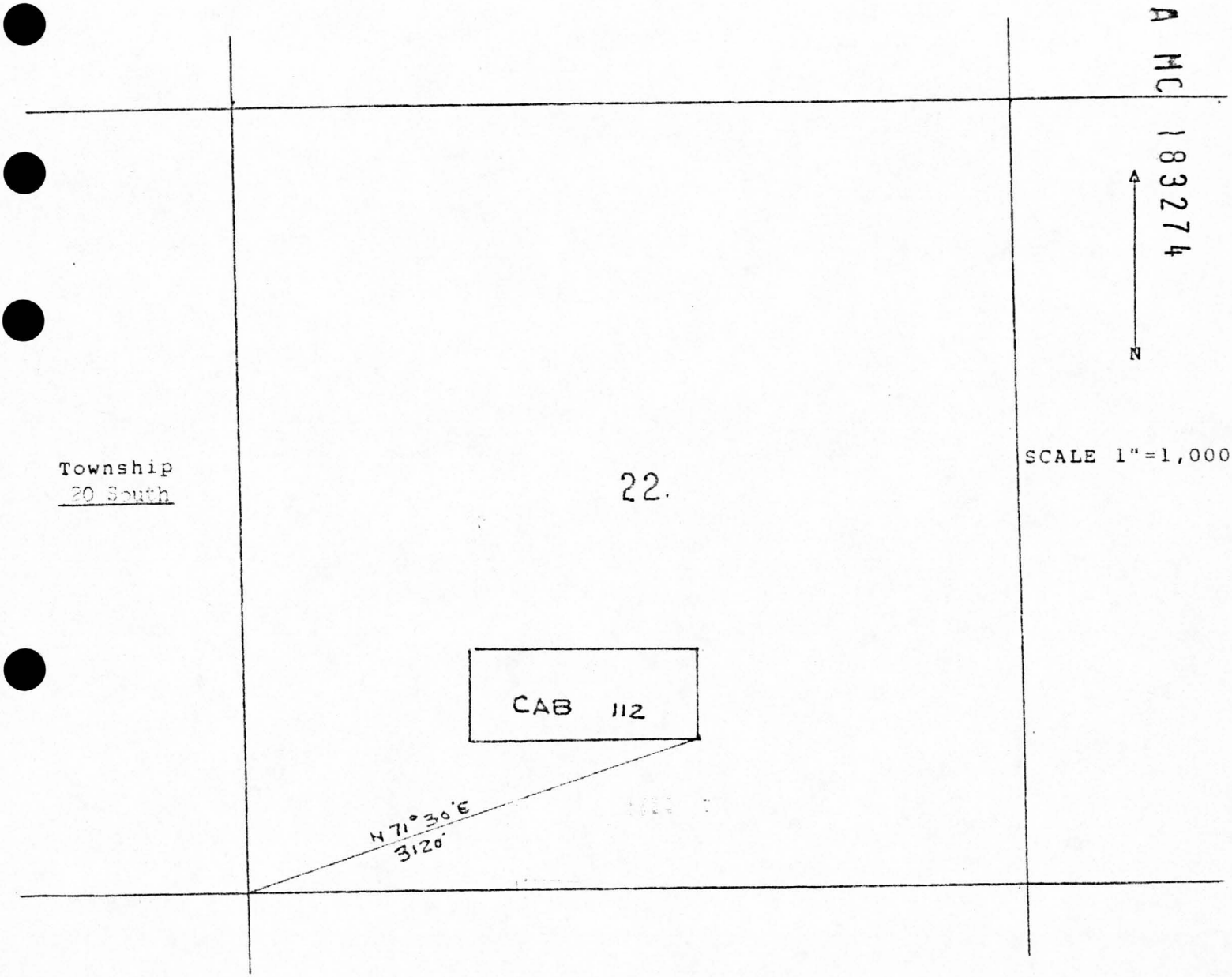

The bearings and distances between the corners of this claim are as follows:

Beginning at the S.E. Corner, a 2" X 2" monument, which is the Location Corner of this Claim; thence N., a distance of 1,500 feet to the S.W. Corner, a 2" X 2" monument; thence W., a distance of 600 feet to the N.W. Corner; a 2" X 2" monument; thence E., a distance of 1,500 feet to the N.E. Corner, a 2" X 2" monument; thence S., a distance of 600 feet to the point of beginning. The S.E. Corner of the claim bears N. 71° 30' E., a distance of 3,120 feet from the (Quarter) Section Corner, common to Sections 22 and 27, Township 20 S., Range 22 E., G&SRB&M.

BK 1364 PAGE 100

BK 1601 PAGE 230

437

CAB #113

A MC 183275

NOTICE OF LOCATION
(Lode)

NOTICE IS HEREBY GIVEN that the CAB #113 lode mining claim was located by R.A. HAMILTON, Agent, whose address is P.O. Box 5843, Tucson, Arizona 85703, on June 1, 1982.

This claim is 1,500 feet in length along the vein or deposit of mineral-bearing rock in place and 600 feet in width (300 feet on either side of the center line of the claim), forming a claim in the shape of a parallelogram. The general course of the claim is East-West. This notice is posted at the North-East corner of the claim, which location monument is in Section 22, Township 20 South, Range 22 East, G&SRB&M.

The claim is situated in the Tombstone Mining District approximately 2.7 miles S.W. of Tombstone 1 and falls within the S.E. 1/4 and S.W. 1/4 2 of Section(s) 22, Township 20 South, Range 22 East, G&SRB&M, Cochise County, Arizona.

The North-East Corner of this claim lies 3,120 feet on a bearing of N. 71° 20' E. from the South-West Corner of Section 22, Township 20 South, Range 22 East, G&SRB&M.

RECEIVED
BLM. AZ STATE OFFICE
'82 JUN 17 PM '82
PHOENIX, ARIZONA

COUNTY OF COCHISE ARIZONA

R.A. Hamilton AGENT
Locator

STATE OF ARIZONA
COUNTY OF COCHISE } SS.

WITNESS MY HAND AND OFFICIAL SEAL
CHRISTINE RHODES, COUNTY RECORDER

Christine Rhodes DEPUTY

I HEREBY CERTIFY THAT THE WITHIN INSTRUMENT WAS FILED AND RECORDED AT REQUEST OF:

FEE $ $3.00

DRAFT JUN 28 '82 - 3 30 PM

DATE

DOCKET 1601 PAGE 231 232 NO 12289

INDEXED	P. SECTION CHECKED	SLOTTED
D M	G	

DKT 1601 PAGE 231

PLAT OF THE CAB #113 (X) LODE CLAIM
( ) PLACER CLAIM
( ) MILL SITE

Cochise County, Arizona

Range 22 East

CAB # 113

438

A MC 183275

N

Township 20 South

22

SCALE 1"=1,000

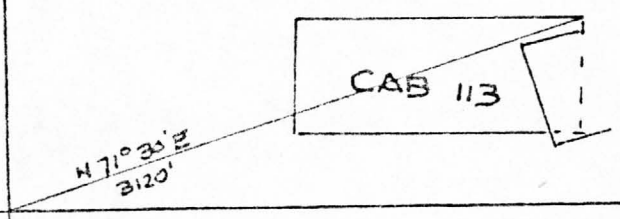

The bearings and distances between the corners of this claim are as follows:

Beginning at the N.E. Corner, a 2" X 2" monument, which is the Location Corner of this Claim; thence S., a distance of 600 feet to the S.E. Corner, a 2" X 2" monument; thence W. a distance of 1,500 feet to the S.W. Corner; a 2" X 2" monument; thence N., a distance of 600 feet to the N.W. Corner, a 2" X 2" monument; thence E. a distance of 1,500 feet to the point of beginning. The N.E. Corner of the claim bears N. 71° 30' E., a distance of 3,120 feet from the (Quarter) Section Corner, common to Sections 22 and 27, Township 20 S., Range 22 E., G&SRB&M.

BK 1601 PGE 252

BK 1364 PGE 102

A MC 183276

NOTICE OF LOCATION
(Lode)

NOTICE IS HEREBY GIVEN that the CAB #114 lode mining claim was located by R.A. HAMILTON, Agent, whose address is P.O. Box 5843, Tucson, Arizona 85703, on June 1, 19 82.

This claim is 1,500 feet in length along the vein or deposit of mineral-bearing rock in place and 600 feet in width (300 feet on either side of the center line of the claim), forming a claim in the shape of a parallelogram. The general course of the claim is East-West. This notice is posted at the South-East corner of the claim, which location monument is in Section 27, Township 20 South, Range 22 East, G&SRB&M.

The claim is situated in the Tombstone Mining District approximately 2.9 miles S.W. of Tombstone and falls within the S.W. 1/4, S.W. 1/4, N.E. 1/4 & N.W. 1/4 of Section(s) 22 and 27, Township 20 South, Range 22 East, G&SRB&M, Cochise County, Arizona.

The South-East Corner of this claim lies 2,[illegible] feet on a bearing of S. 86° 30' E. from the North-West Corner of Section 27, Township 20 South, Range 22 East, G&SRB&M.

COUNTY OF COCHISE ARIZONA

R.A. Hamilton AGENT
Locator

STATE OF ARIZONA
COUNTY OF COCHISE] SS.

WITNESS MY HAND AND OFFICIAL SEAL
CHRISTINE RHODES, COUNTY RECORDER
Christine Rhodes DEPUTY

INDEXED	PROPOSED	BLOTTED
V M		

I HEREBY CERTIFY THAT THE WITHIN INSTRUMENT WAS FILED AND RECORDED AT REQUEST OF: Alamo

FEE $ $3.00

DRAFT

DATE JUN 28 '82 -3 30 PM DKT 1601 PAGE 233

DOCKET 1601 PAGE 233 NO 12290

234

DIV. AZ STATE OFFICE
17 PM '82
ARIZONA

PLAT THE CAB #114

(X) LODE CLAIM
( ) PLACER CLAIM
( ) MILL SITE

Cochise County, Arizona

Range 22 East

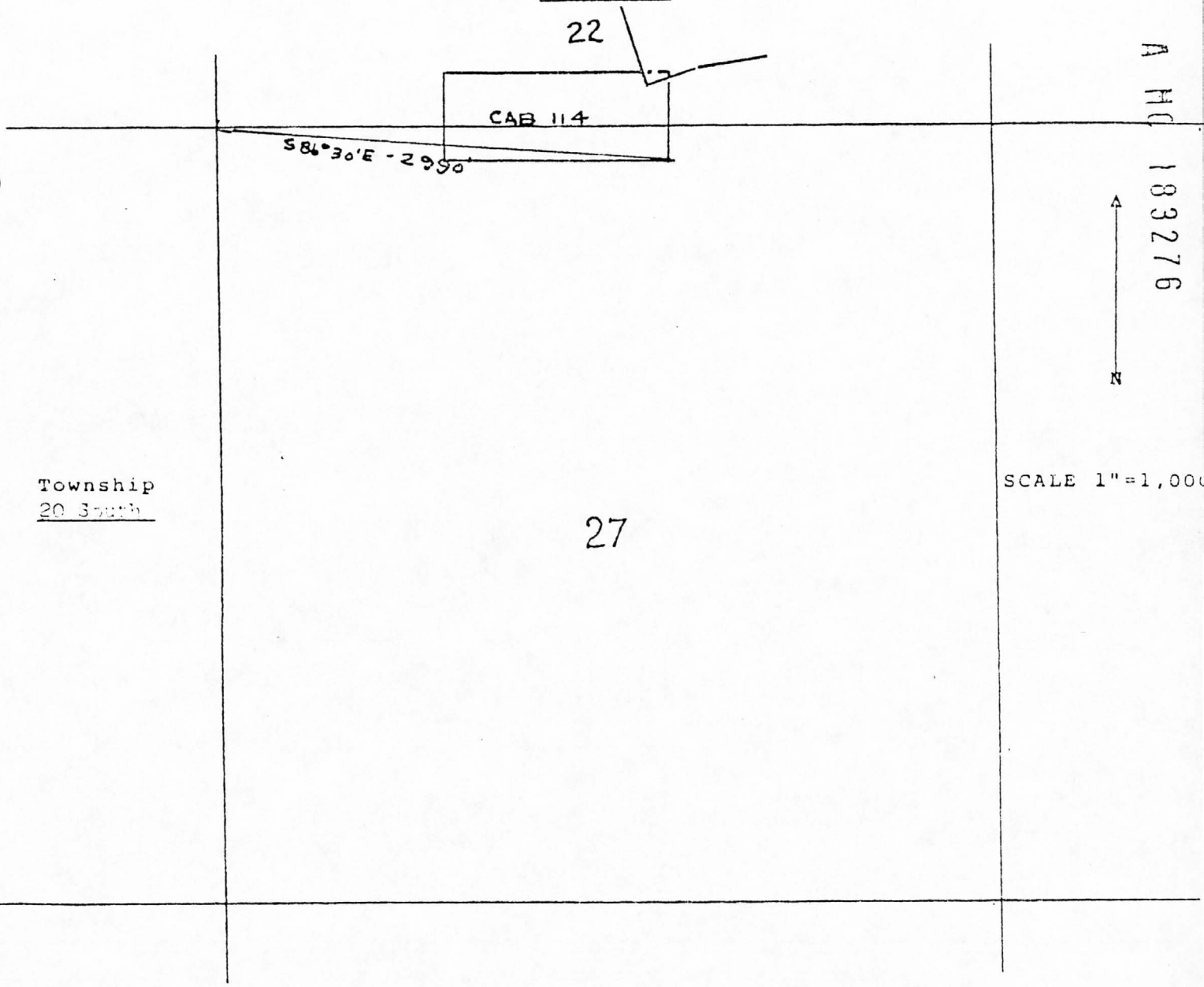

A HC 183276

The bearings and distances between the corners of this claim are as follows:

Beginning at the S.E. Corner, a 2" X 2" monument, which is the Location Corner of this Claim; thence W., a distance of 1,500 feet to the S.W. Corner, a 2" X 2" monument; thence N. a distance of 600 feet to the N.W. Corner; a 2" X 2" monument; thence E., a distance of 1,500 feet to the N.E. Corner, a 2" X 2" monument; thence S. a distance of 600 feet to the point of beginning. The S.E. Corner of the claim bears S. 86° 30' E., a distance of 2,990 feet from the (Quarter) Section Corner, common to Sections 22 and 27, Township 20 S., Range 22 E., G&SRB&M.

BKT 1601 PAGE 234

BKT 1364 PAGE 104

441

CAB # 115

A MC 183277

NOTICE OF LOCATION
(Lode)

NOTICE IS HEREBY GIVEN that the CAB #115 lode mining claim was located by R.A. HAMILTON, Agent, whose address is P.O. Box 5643, Tucson, Arizona 85703, on June 1, 19 82.

This claim is 1,500 feet in length along the vein or deposit of mineral-bearing rock in place and 600 feet in width (300 feet on either side of the center line of the claim), forming a claim in the shape of a parallelogram. The general course of the claim is East-West. This notice is posted at the North-East corner of the claim, which location monument is in Section 27, Township 20 South, Range 22 East, G&SRB&M.

The claim is situated in the Tombstone Mining District approximately 2.9 miles S.W. of Tombstone 1 and falls within the N.E. 1/4 and N.W. 1/4 2 of Section(s) 27, Township 20 South, Range 22 East, G&SRB&M, Cochise County, Arizona.

The North-East Corner of this claim lies 2,500 feet on a bearing of S. 86° 30' E. from the North-West Corner of Section 27, Township 20 South, Range 22 East, G&SRB&M.

RECEIVED B.L.M. AZ STATE OFFICE AUG 20 1 17 PM '82 PHOENIX, ARIZONA

R.A. Hamilton AGENT
Locator

STATE OF ARIZONA
COUNTY OF COCHISE] SS.

WITNESS MY HAND AND OFFICIAL SEAL
CHRISTINE RHODES, COUNTY RECORDER
Christine Rhodes DEPUTY

I HEREBY CERTIFY THAT THE WITHIN INSTRUMENT WAS FILED AND RECORDED AT REQUEST OF: Alanco

FEE $3.00
DRAFT
DATE JUN 28 '82 - 3 30 PM
DOCKET 1601 PAGE 235 236 NO 1229

INDEXED	PHOTOSTAT-COMPARED	BLOTTED
V M	CH	

DKT 1601 PAGE 235

PLAT OF THE CAB #115) PLACER CLAIM
) MILL SITE

Cochise County, Arizona

Range 22 East

CAB #115

942

A MC 183277

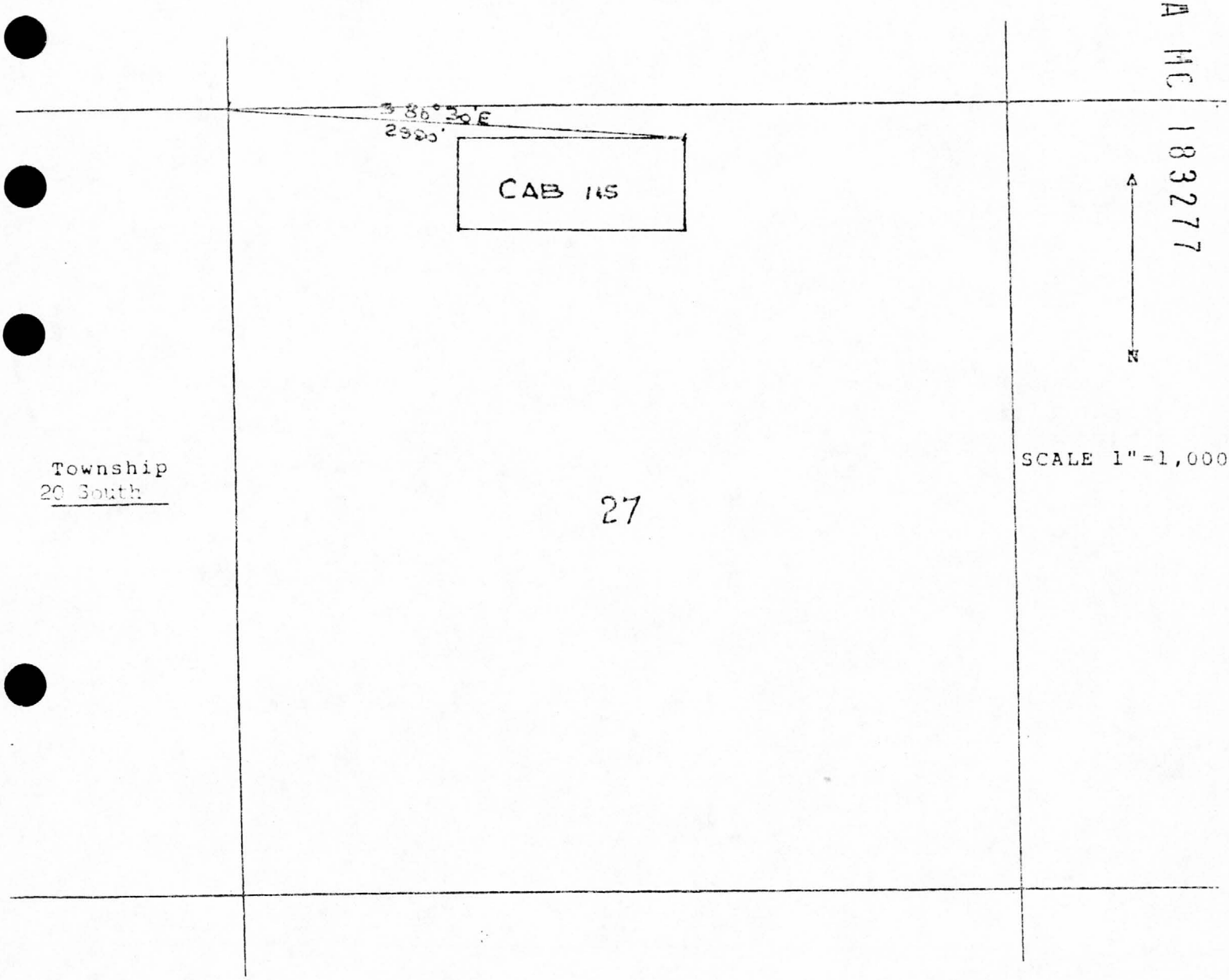

The bearings and distances between the corners of this claim are as follows:

Beginning at the N.W. Corner, a 2" X 2" monument, which is the Location Corner of this Claim; thence S., a distance of 600 feet to the S.E. Corner, a 2" X 2" monument; thence W. a distance of 1,500 feet to the S.W. Corner; a 2" X 2" monument; thence N., a distance of 600 feet to the N.W. Corner, a 2" X 2" monument; thence E. a distance of 1,500 feet to the point of beginning. The N.E. Corner of the claim bears S. 86° 30' E., a distance of 2,900 feet from the (Quarter) Section Corner, common to Sections 22 and 27, Township 20 S., Range 22 E., G&SRB&M.

BK 1601 PAGE 236

BK 1364 PAGE 106

443

CAB #116

A MC 183278

NOTICE OF LOCATION
(Lode)

NOTICE IS HEREBY GIVEN that the CAB #116 lode mining claim was located by R.A. HAMILTON, Agent, whose address is P.O. Box 5843, Tucson, Arizona 85703, on June 1, 19 82.

This claim is 1,500 feet in length along the vein or deposit of mineral-bearing rock in place and 600 feet in width (300 feet on either side of the center line of the claim), forming a claim in the shape of a parallelogram. The general course of the claim is East-West. This notice is posted at the South-East corner of the claim, which location monument is in Section 27, Township 20 South, Range 22 East, G&SRB&M.

The claim is situated in the Tombstone Mining District approximately 3 miles S.W. of Tombstone 1 and falls within the N.E. 1/4 and N.W. 1/4 2 of Section(s) 27, Township 20 South, Range 22 East, G&SRB&M, Cochise County, Arizona.

The South-East Corner of this claim lies 3,300 feet on a bearing of S.[illegible] E. from the North-West Corner of Section 27, Township 20 South, Range 22 East, G&SRB&M.

RECEIVED
STATE OFFICE
17 PM '82
ARIZONA

COUNTY OF CO
ARIZONA

R.A. Hamilton AGENT
Locator

STATE OF ARIZONA
COUNTY OF COCHISE] SS.

WITNESS MY HAND AND OFFICIAL SEAL
CHRISTINE RHODES, COUNTY RECORDER
Christine Rhodes
DEPUTY

I HEREBY CERTIFY THAT THE WITHIN INSTRUMENT WAS FILED AND RECORDED AT REQUEST OF: Alanco
FEE $ 17.00
DRAFT

DKT 1601 PAGE 237

DATE JUN 28 '82 - 3 30 PM
DOCKET 1601 PAGE 237 238 NO 12292

INDEXED	PHOTOSTAT COMPARED	CLOTTED
V M	CA	

PLAT OF THE CAB #116) PLACER CLAIM
) MILL SITE

Cochise County, Arizona

Range 22 East

CAB # 116

944

A MC 183278

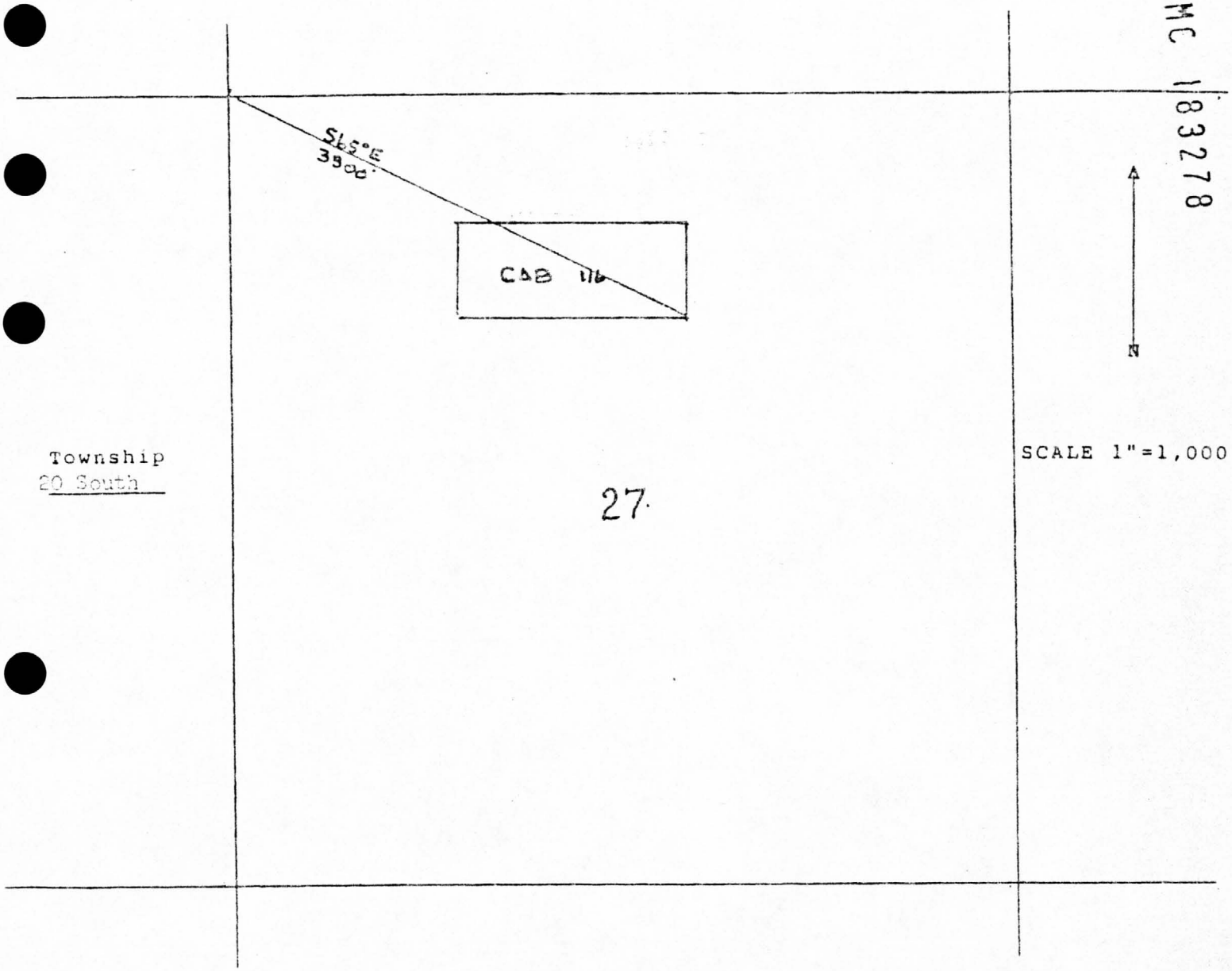

The bearings and distances between the corners of this claim are as follows:

Beginning at the S.E. Corner, a 2" X 2" monument, which is the Location Corner of this Claim; thence N., a distance of 1,500 feet to the S.W. Corner, a 2" X 2" monument; thence N. a distance of 600 feet to the N.W. Corner; a 2" X 2" monument; thence E., a distance of 1,500 feet to the N.E. Corner, a 2" X 2" monument; thence S. a distance of 600 feet to the point of beginning. The S.E. Corner of the claim bears S. 65° E., a distance of 3,800 feet from the (Quarter) Section Corner, common to Sections 22 and 27, Township 20 S., Range 22 E., G&SRB&M.

BK 1601 PAGE 238

BK 1364 PAGE 108

445

A MC 183279

CAB #117

NOTICE OF LOCATION
(Lode)

NOTICE IS HEREBY GIVEN that the CAB #117 lode mining claim was located by R.A. HAMILTON, Agent, whose address is P.O. Box 5843, Tucson, Arizona 85703, on June 1, 1982.

This claim is 1,500 feet in length along the vein or deposit of mineral-bearing rock in place and 600 feet in width (300 feet on either side of the center line of the claim), forming a claim in the shape of a parallelogram. The general course of the claim is East-West. This notice is posted at the North-East corner of the claim, which location monument is in Section 27, Township 20 South, Range 22 East, G&SRB&M.

The claim is situated in the Tombstone Mining District approximately 3 miles S.W. of Tombstone 1 and falls within the N.E. 1/4 and N.W. 1/4 2 of Section(s) 27, Township 20 South, Range 22 East, G&SRB&M, Cochise County, Arizona.

The North-East Corner of this claim lies 3,300 feet on a bearing of S. 65° E. from the North-West Corner of Section 27, Township 20 South, Range 22 East, G&SRB&M.

RECEIVED
B.L.M. AZ STATE OFFICE
AUG 20 1 27 PM '82
PHOENIX, ARIZONA

COUNTY OF COCHISE ARIZONA

R A Hamilton AGENT
Locator

STATE OF ARIZONA
COUNTY OF COCHISE] SS.

WITNESS MY HAND AND OFFICIAL SEAL
CHRISTINE RHODES, COUNTY RECORDER

Christine R Rodes DEPUTY

I HEREBY CERTIFY THAT THE WITHIN INSTRUMENT WAS FILED AND RECORDED AT REQUEST OF:

Alanco

FEE $3.00

DRAFT

DATE JUN 28 '82 3 30 PM

DOCKET 1601 PAGE 239 NO 12293

240

DKT 1601 PAGE 239

INDEXED	P. MARKED	ROUTED
VM	CR	

) MILL SITE

Cochise County, Arizona

Range 22 East

CAB #117

446

A MC 183279

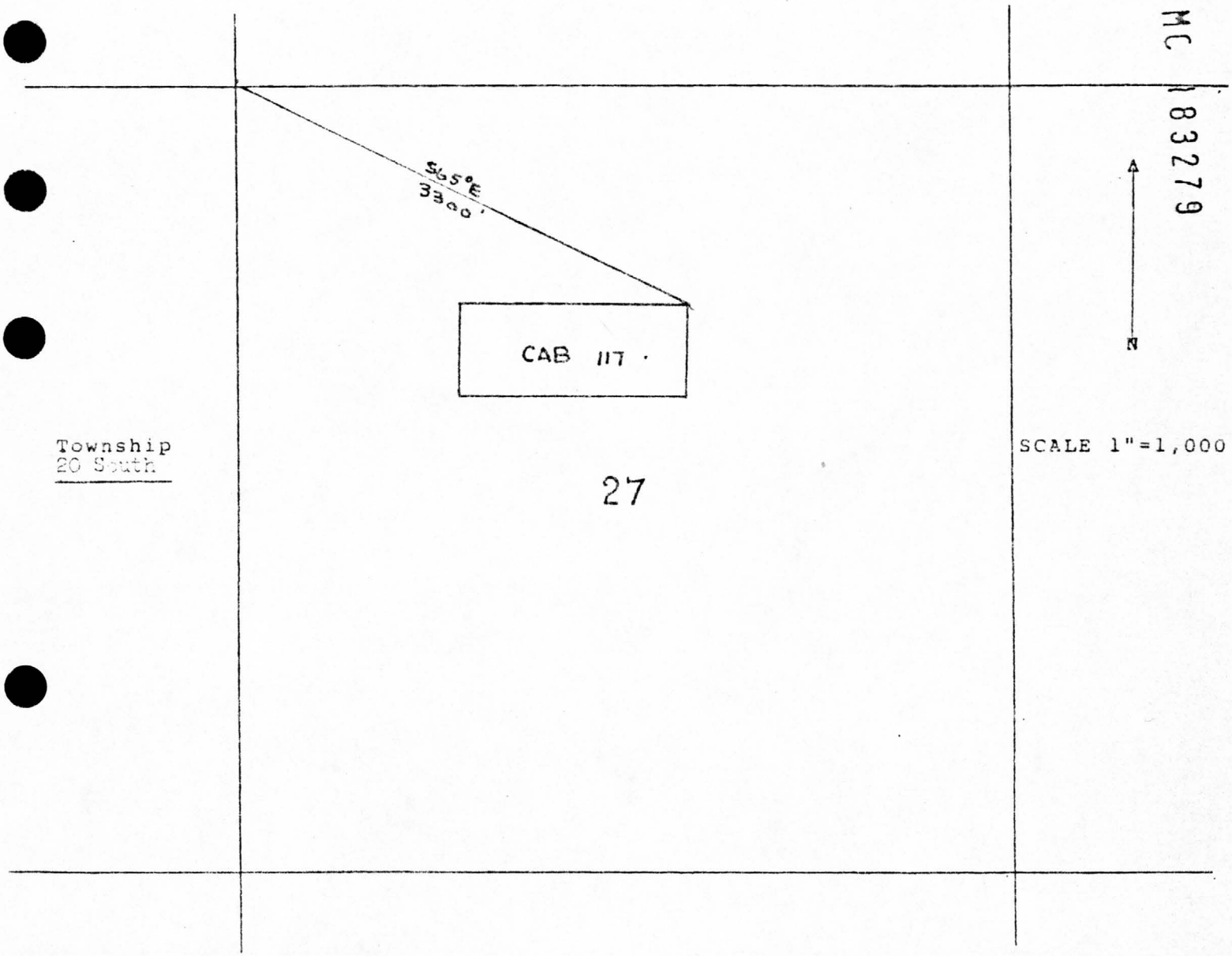

The bearings and distances between the corners of this claim are as follows:

Beginning at the N.E. Corner, a 2" X 2" monument, which is the Location Corner of this Claim; thence S., a distance of 600 feet to the S.E. Corner, a 2" X 2" monument; thence W. a distance of 1,500 feet to the S.W. Corner; a 2" X 2" monument; thence N., a distance of 600 feet to the N.W. Corner, a 2" X 2" monument; thence E. a distance of 1,500 feet to the point of beginning. The N.E. Corner of the claim bears S. 65° E., a distance of 3,300 feet from the (Quarter) Section Corner, common to Sections 22 and 27, Township 20 S., Range 22 E., G&SRB&M.

BK 1364 PAGE 110

BK 1601 PAGE 240

447

A MC 183280

CAB #118

NOTICE OF LOCATION
(Lode)

NOTICE IS HEREBY GIVEN that the CAB #118 lode mining claim was located by R.A. HAMILTON, Agent, whose address is P.O. Box 5843, Tucson, Arizona 85703, on June 1, 1982.

This claim is 1,500 feet in length along the vein or deposit of mineral-bearing rock in place and 600 feet in width (300 feet on either side of the center line of the claim), forming a claim in the shape of a parallelogram. The general course of the claim is East-West. This notice is posted at the South-East corner of the claim, which location monument is in Section 27, Township 20 South, Range 22 East, G&SRB&M.

The claim is situated in the Tombstone Mining District approximately 3.1 miles S.W. of Tombstone 1 and falls within the N.E. 1/4, N.W. 1/4, S.W. 1/4 & S.E. 1/4 2 of Section(s) 27, Township 20 South, Range 22 East, G&SRB&M, Cochise County, Arizona.

The South-East Corner of this claim lies 3,900 feet on a bearing of S. 48° E. from the North-West Corner of Section 27, Township 20 South, Range 22 East, G&SRB&M.

RECEIVED
81 AZ STATE OFFICE
AUG 20 1 17 PM '82
ARIZONA, ARIZONA

COUNTY OF COCHISE ARIZONA 1881

R.A. Hamilton AGENT
Locator

STATE OF ARIZONA
COUNTY OF COCHISE] SS.

WITNESS MY HAND AND OFFICIAL SEAL
CHRISTINE RHODES, COUNTY RECORDER
Christine Rhodes DEPUTY

I HEREBY CERTIFY THAT THE WITHIN INSTRUMENT WAS FILED AND RECORDED AT REQUEST OF: Alanco

FEE $ $3.00

DRAFT

DATE JUN 28 '82 3 30 PM

DOCKET 1601 PAGE 241 242 NO. 12291

DKT 1601 PAGE 241

INDEXED		SLOTTED
7		

PLAT OF THE CAB #118) PLACER CLAIM
) MILL SITE

Cochise County, Arizona

Range 22 East

CAB #118

4A8

A MC 183280

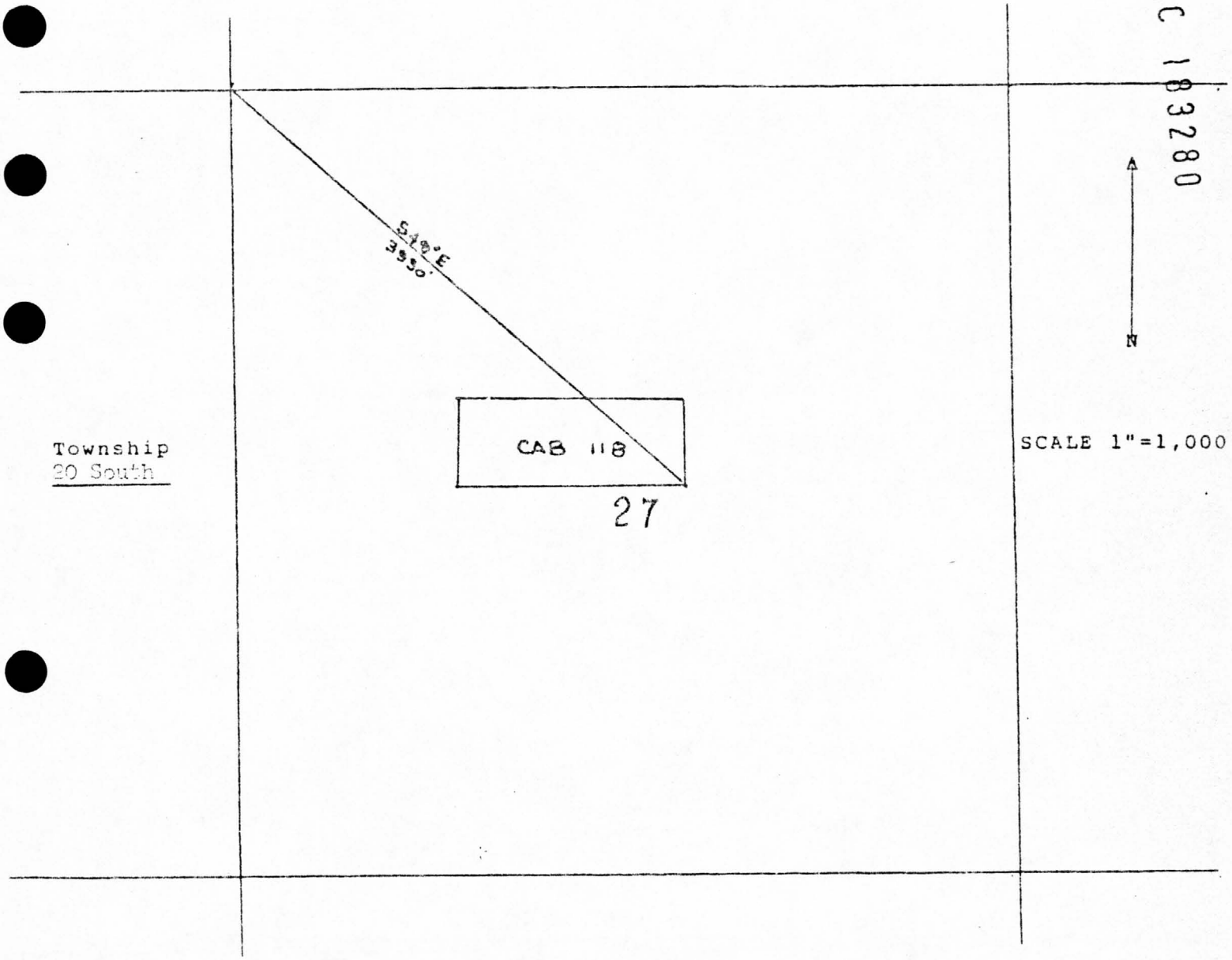

The bearings and distances between the corners of this claim are as follows:

Beginning at the S.E. Corner, a 2" X 2" monument, which is the Location Corner of this Claim; thence N., a distance of 1,500 feet to the S.W. Corner, a 2" X 2" monument; thence W. a distance of 600 feet to the N.W. Corner; a 2" X 2" monument; thence S., a distance of 1,500 feet to the N.E. Corner, a 2" X 2" monument; thence E. a distance of 600 feet to the point of beginning. The S.E. Corner of the claim bears S. 18° E., a distance of 3,550 feet from the (Quarter) Section Corner, common to Sections 22 and 27, Township 20 S., Range 22 E., G&SRB&M.

BK 1364 PAGE 112

BK 1001 PAGE 242

A MC 183281

CAB # 119

NOTICE OF LOCATION
(Lode)

NOTICE IS HEREBY GIVEN that the CAB #119 lode mining claim was located by R.A. HAMILTON, Agent, whose address is P.O. Box 5843, Tucson, Arizona 85703, on June 1, 19 82.

This claim is 1,500 feet in length along the vein or deposit of mineral-bearing rock in place and 600 feet in width (300 feet on either side of the center line of the claim), forming a claim in the shape of a parallelogram. The general course of the claim is East-West. This notice is posted at the South-West corner of the claim, which location monument is in Section 27, Township 20 South, Range 22 East, G&SRB&M.

The claim is situated in the Tombstone Mining District approximately 3.1 miles S.W. of Tombstone and falls within the S.E. 1/4 and N.E. 1/4 2 of Section(s) 27, Township 20 South, Range 22 East, G&SRB&M, Cochise County, Arizona.

The South-West Corner of this claim lies 3,930 feet on a bearing of S. 49° E. from the North-West Corner of Section 27, Township 20 South, Range 22 East, G&SRB&M.

RECEIVED
B.L.M. ARIZONA STATE OFFICE
AUG 28 1 47 PM '82
PHOENIX, ARIZONA

COUNTY OF COCHISE ARIZONA

R.A. Hamilton AGENT
Locator

STATE OF ARIZONA
COUNTY OF COCHISE] SS.

WITNESS MY HAND AND OFFICIAL SEAL
CHRISTINE RHODES, COUNTY RECORDER

Christine Rhodes
DEPUTY

I HEREBY CERTIFY THAT THE WITHIN INSTRUMENT WAS FILED AND RECORDED AT REQUEST OF: Alanco

FEE $ $3.00

DRAFT

DATE JUN 28 '82 -3 30 PM

DOCKET 1601 PAGE 243 NO 12295

DKT 1601 PAGE 243

INDEXED	PROOFED	BLOTTED

PLAT THE CAB #119) PLACER CLAIM
) MILL SITE

Cochise County, Arizona

Range 22 East

CAB # 119

450

A MC 183281

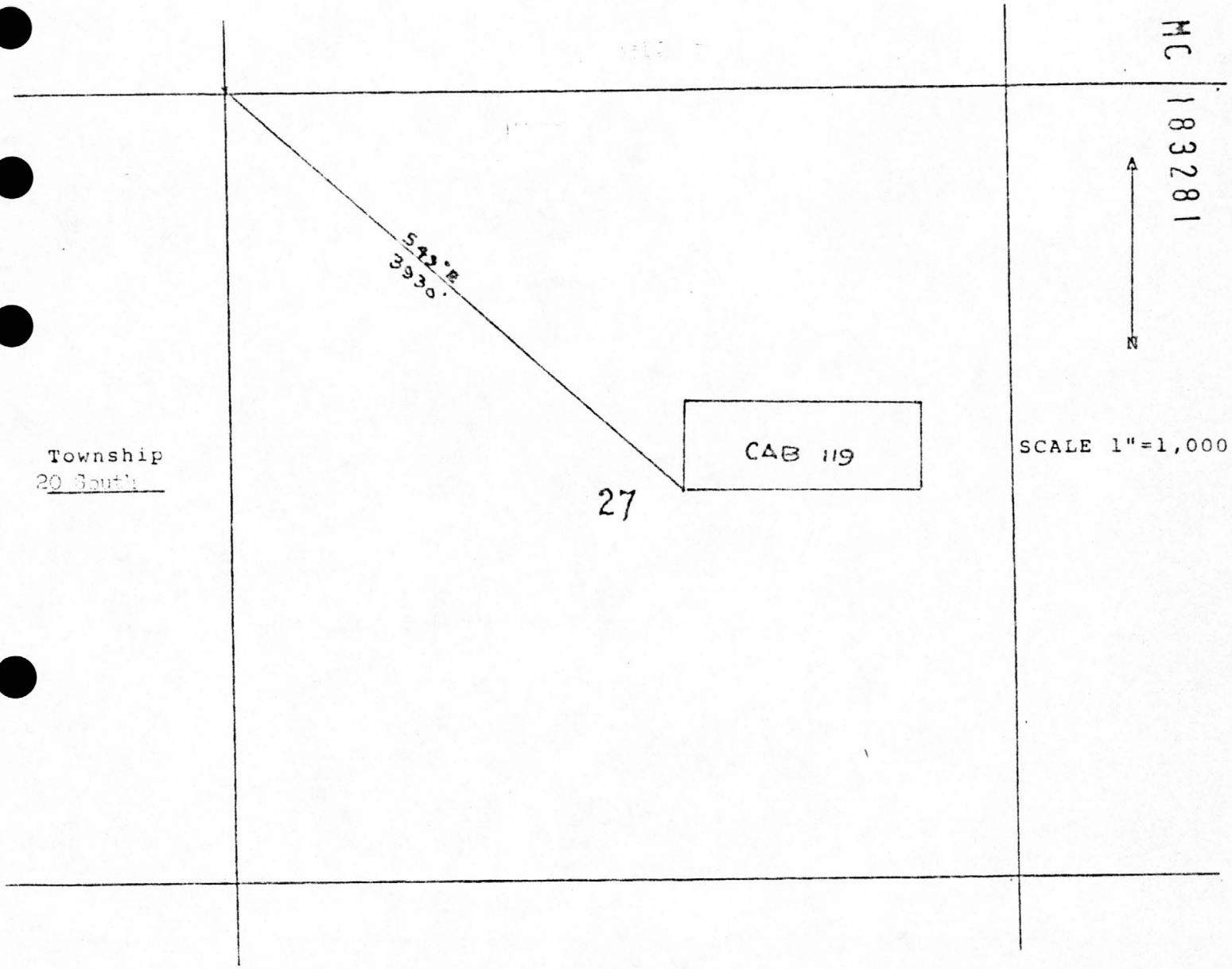

The bearings and distances between the corners of this claim are as follows:

Beginning at the S.W. Corner, a 2" X 2" monument, which is the Location Corner of this Claim; thence N., a distance of 600 feet to the N.W. Corner, a 2" X 2" monument; thence E. a distance of 1,500 feet to the N.E. Corner; a 2" X 2" monument; thence S., a distance of 600 feet to the S.E. Corner, a 2" X 2" monument; thence W. a distance of 1,500 feet to the point of beginning. The S.W. Corner of the claim bears S. 40° E., a distance of 3,930 feet from the (Quarter) Section Corner, common to Sections 27 and 22, Township 20 S., Range 22 E., G&SRB&M.

BK 1601 PAGE 244

BK 1364 PAGE 114

451

A MC 183282

CAB #120

NOTICE OF LOCATION
(Lode)

NOTICE IS HEREBY GIVEN that the CAB #120 lode mining claim was located by R.A. HAMILTON, Agent, whose address is P.O. Box 5843, Tucson, Arizona 85703, on June 1, 1982.

This claim is 1,500 feet in length along the vein or deposit of mineral-bearing rock in place and 600 feet in width (300 feet on either side of the center line of the claim), forming a claim in the shape of a parallelogram. The general course of the claim is East-West. This notice is posted at the North-West corner of the claim, which location monument is in Section 27, Township 20 South, Range 22 East, G&SRB&M.

The claim is situated in the Tombstone Mining District approximately 3 miles S.W. of Tombstone and falls within the N.E. 1/4 [illegible] 2 of Sections 27, Township 20 South, Range 22 East, G&SRB&M, Cochise County, Arizona.

The North-West Corner of this claim lies [illegible] feet on a bearing of S. 65° E. from the North-West Corner of Section 27, Township 20 South, Range 22 East, G&SRB&M.

RECEIVED
B.L.M. ARIZONA STATE OFFICE
AUG 20 1 17 PM '82
PHOENIX, ARIZONA

COUNTY OF COCHISE

R.A. Hamilton AGENT
Locator

STATE OF ARIZONA
COUNTY OF COCHISE] SS.

WITNESS MY HAND AND OFFICIAL SEAL
CHRISTINE RHODES, COUNTY RECORDER
Christine Rhodes
DEPUTY

INDEXED	CERTIFIED	SLOTTED
[illegible]	[illegible]	

I HEREBY CERTIFY THAT THE WITHIN INSTRUMENT WAS FILED AND RECORDED AT REQUEST OF
FEE $ 93.00 Alanco
DRAFT
DATE JUN 28 '82 3 30 PM
DOCKET 1601 PAGE 245 NO 12295
246

DKT 1601 PAGE 245

PLAT OF THE CAB #120) PLACER CLAIM
) MILL SITE

Cochise County, Arizona

Range 22 East

CAB #120

452

A MC 183282

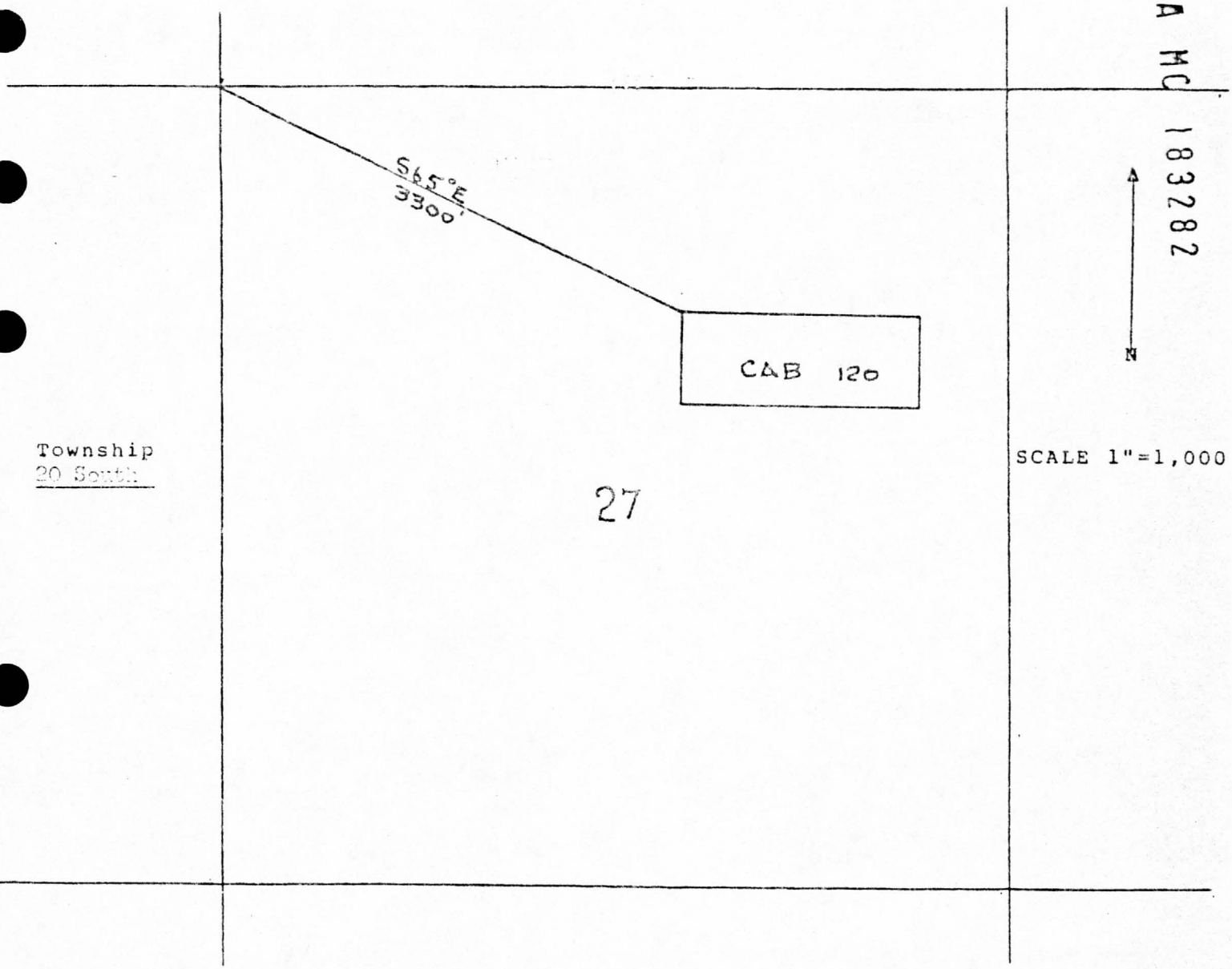

The bearings and distances between the corners of this claim are as follows:

Beginning at the N.W. Corner, a 2" X 2" monument, which is the Location Corner of this Claim; thence N., a distance of 1,500 feet to the N.E. Corner, a 2" X 2" monument; thence S. a distance of 600 feet to the S.E. Corner; a 2" X 2" monument; thence W., a distance of 1,500 feet to the S.W. Corner, a 2" X 2" monument; thence N. a distance of 600 feet to the point of beginning. The N.W. Corner of the claim bears N. 65° E., a distance of 3,300 feet from the (Quarter) Section Corner, common to Sections 27 and 22, Township 20 S., Range 22 E., G&SRB&M.

BK 1601 PAGE 246

BK 1364 PAGE 116

453

A MC 183283

CAB #121

NOTICE OF LOCATION
(Lode)

NOTICE IS HEREBY GIVEN that the CAB #121 lode mining claim was located by R.A. HAMILTON, Agent, whose address is P.O. Box 5843, Tucson, Arizona 85703, on June 1, 1982.

This claim is 1,500 feet in length along the vein or deposit of mineral-bearing rock in place and 600 feet in width (300 feet on either side of the center line of the claim), forming a claim in the shape of a parallelogram. The general course of the claim is East-West. This notice is posted at the South-West corner of the claim, which location monument is in Section 27, Township 20 South, Range 22 East, G&SRB&M.

The claim is situated in the Tombstone Mining District approximately 3 miles S.W. of Tombstone 1 and falls within the N.E. 1/4 2 of Section(s) 27, Township 20 South, Range 22 East, G&SRB&M, Cochise County, Arizona.

The South-West Corner of this claim lies 3,300 feet on a bearing of S. 65° E. from the North-West Corner of Section 27, Township 20 South, Range 22 East, G&SRB&M.

RECEIVED
FILMED STATE OFFICE
1 18 PM '82
PHOENIX, ARIZONA

COUNTY OF COCHISE ARIZONA 1881

R.A. Hamilton AGENT
Locator

STATE OF ARIZONA
COUNTY OF COCHISE } SS.

WITNESS MY HAND AND OFFICIAL SEAL
CHRISTINE RHODES, COUNTY RECORDER
Christine Rhodes

I HEREBY CERTIFY THAT THE WITHIN INSTRUMENT WAS FILED AND RECORDED AT REQUEST OF: Alamco

FEE $ $3.00

DRAFT

DATE JUN 28 '82 - 3 30 PM

DOCKET 1601 PAGE 247 NO 12297

248

DKT 1601 PAGE 247

INDEXED	MAILED	DELETED
DM	[illegible]	

M

PLAT OF THE CAB #121) PLACER CLAIM
) MILL SITE

Cochise County, Arizona

Range 22 East

CAB #121

454

A MC 183283

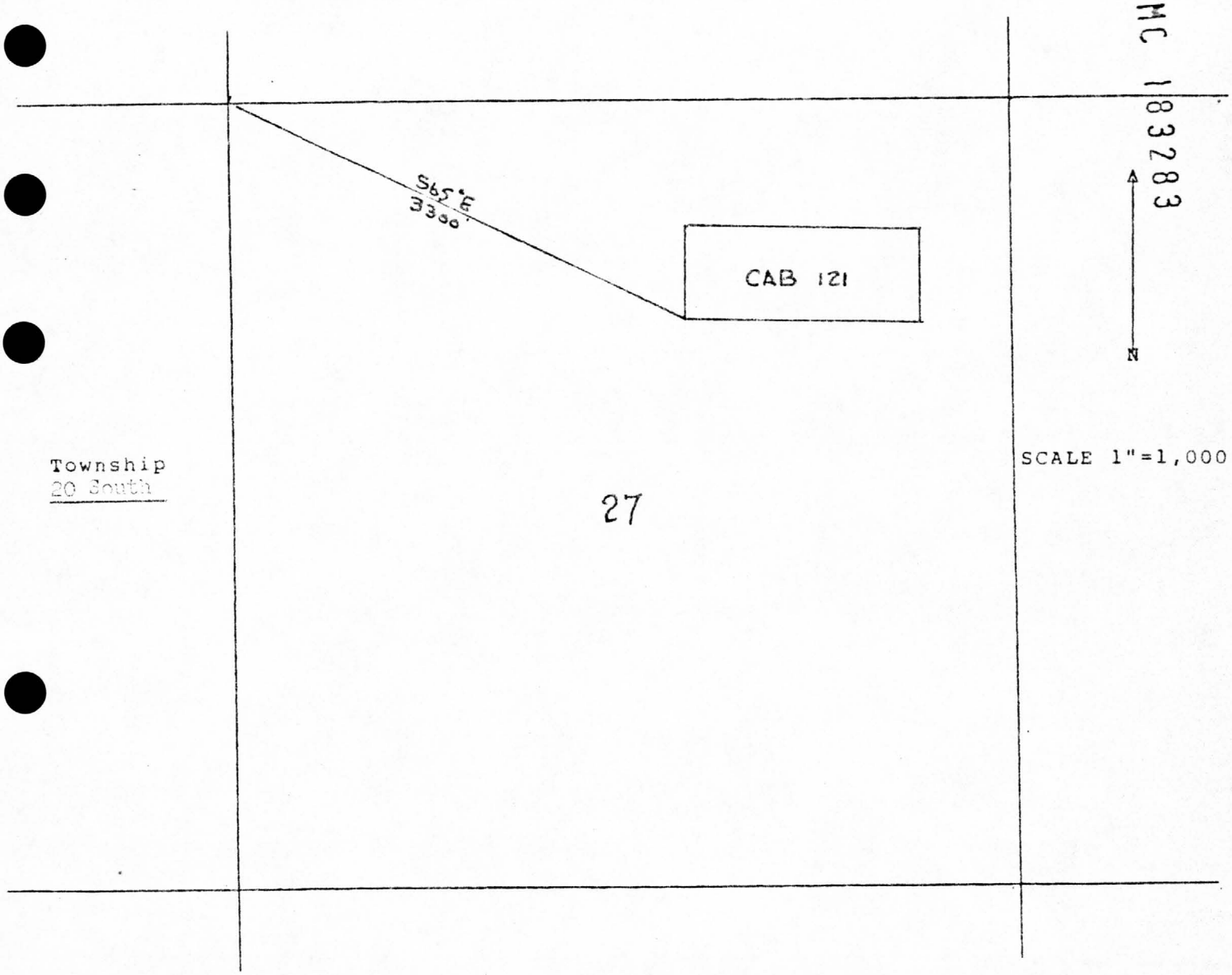

The bearings and distances between the corners of this claim are as follows:

Beginning at the S.W. Corner, a 2" X 2" monument, which is the Location Corner of this Claim; thence N., a distance of 600 feet to the N.W. Corner, a 2" X 2" monument; thence E. a distance of 1,500 feet to the N.E. Corner; a 2" X 2" monument; thence S., a distance of 600 feet to the S.E. Corner, a 2" X 2" monument; thence W. a distance of 1,500 feet to the point of beginning. The S.W. Corner of the claim bears S. 65° E., a distance of 3,300 feet from the (Quarter) Section Corner, common to Sections 22 and 27, Township 20 S., Range 22 E., G&SRB&M.

BK 1601 PAGE 248

BK 1364 PAGE 118

455

A MC 183284

CAB #122

NOTICE OF LOCATION
(Lode)

NOTICE IS HEREBY GIVEN that the CAB #122 lode mining claim was located by R.A. HAMILTON, Agent, whose address is P.O. Box 5843, Tucson, Arizona 85703, on June 1, 19 82.

This claim is 1,500 feet in length along the vein or deposit of mineral-bearing rock in place and 600 feet in width (300 feet on either side of the center line of the claim), forming a claim in the shape of a parallelogram. The general course of the claim is East-West. This notice is posted at the North-West corner of the claim, which location monument is in Section 27, Township 20 South, Range 22 East, G&SRB&M.

The claim is situated in the Tombstone Mining District approximately 2.9 miles S.W. of Tombstone 1 and falls within the N.E. 1/4 2 of Section(s) 27, Township 20 South, Range 22 East, G&SRB&M, Cochise County, Arizona.

The North-West Corner of this claim lies 2,990 feet on a bearing of S. 86° 30' E. from the North-West Corner of Section 27, Township 20 South, Range 22 East, G&SRB&M.

COUNTY OF COCHISE ARIZONA 1881

R.A. Hamilton AGENT
Locator

STATE OF ARIZONA
COUNTY OF COCHISE } SS.

I HEREBY CERTIFY THAT THE WITHIN INSTRUMENT WAS FILED AND RECORDED AT REQUEST OF: Alanco

DKT 1601 PAGE 249

WITNESS MY HAND AND OFFICIAL SEAL
CHRISTINE RHODES, COUNTY RECORDER

Christine Rhodes
DEPUTY

FEE $ $3.00
DRAFT
DATE JUN 28 '82 3 30 PM
DOCKET 1601 PAGE 249 NO 12293
250

INDEXED | COMPARED | DELIVERED

PLAT OF THE CAB #122) PLACER CLAIM
) MILL SITE

Cochise County, Arizona

Range 22 East

CAB #122

456

A MC 183284

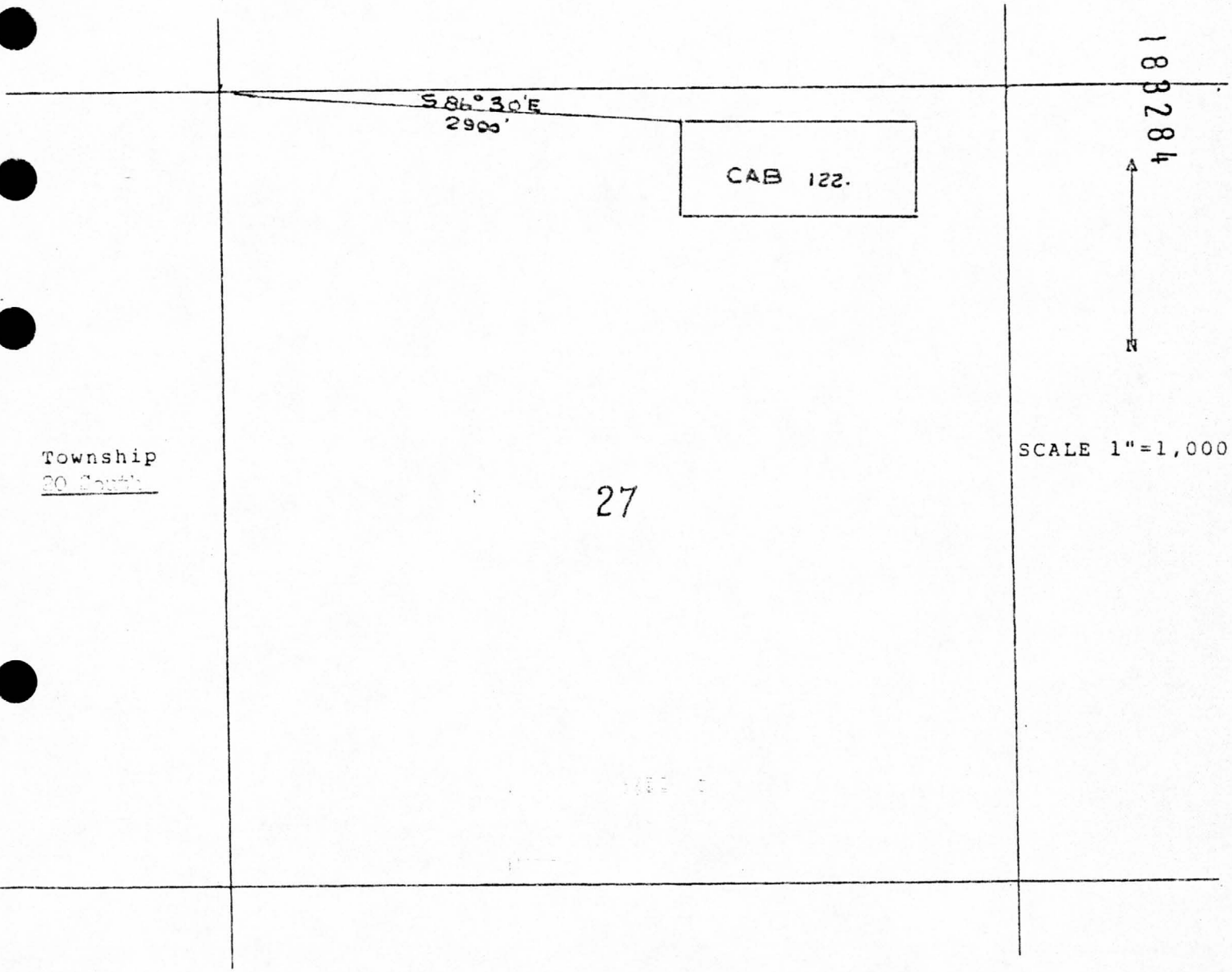

SCALE 1"=1,000'

The bearings and distances between the corners of this claim are as follows:

Beginning at the N.W. Corner, a 2" X 2" monument, which is the Location Corner of this Claim; thence E., a distance of 1,500 feet to the N.E. Corner, a 2" X 2" monument; thence S. a distance of 600 feet to the S.E. Corner; a 2" X 2" monument; thence W., a distance of 1,500 feet to the S.W. Corner, a 2" X 2" monument; thence N. a distance of 600 feet to the point of beginning. The N.W. Corner of the claim bears S. 86° 30' E., a distance of 2,900 feet from the (Quarter) Section Corner, common to Sections 27 and 28, Township 20 S., Range 22 E., G&SRB&M.

BKT 1601 PAGE 250

BK 1364 PAGE 120

457

CAB #123

A MC 183285

NOTICE OF LOCATION
(Lode)

NOTICE IS HEREBY GIVEN that the CAB #123 lode mining claim was located by R.A. HAMILTON, Agent, whose address is P.O. Box 5843, Tucson, Arizona 85703, on June 1, 1982.

This claim is 1,500 feet in length along the vein or deposit of mineral-bearing rock in place and 600 feet in width (300 feet on either side of the center line of the claim), forming a claim in the shape of a parallelogram. The general course of the claim is East-West. This notice is posted at the South-West corner of the claim, which location monument is in Section 27, Township 20 South, Range 22 East, G&SRB&M.

The claim is situated in the Tombstone Mining District approximately 2.9 miles S.W. of Tombstone 1 and falls within the N.E. 1/4 and S.E. 1/4 2 of Section(s) 27 and 22, Township 20 South, Range 22 East, G&SRB&M, Cochise County, Arizona.

The South-West Corner of this claim lies 2,900 feet on a bearing of S. 86° 30' E. from the North-West Corner of Section 27, Township 20 South, Range 22 East, G&SRB&M.

COUNTY OF COCHISE ARIZONA 1881

R.A. Hamilton AGENT
Locator

STATE OF ARIZONA
COUNTY OF COCHISE] SS.

WITNESS MY HAND AND OFFICIAL SEAL
CHRISTINE RHODES, COUNTY RECORDER

Christine Rhodes
DEPUTY

INDEXED	PHOTOSTAT-COMPARED	BLOTTED
V M	[illegible]	

I HEREBY CERTIFY THAT THE WITHIN INSTRUMENT WAS FILED AND RECORDED AT REQUEST OF:

FEE $ $3.00 Alamo

DRAFT

DATE JUN 28 '82 -3 30 PM

DOCKET 1601 PAGE 251 NO 12299

252

DKT 1601 PAGE 251

PLAT THE CAB #123 ( ) PLACER CLAIM
( ) MILL SITE

Cochise County, Arizona

Range 22 East

CAB #123

458

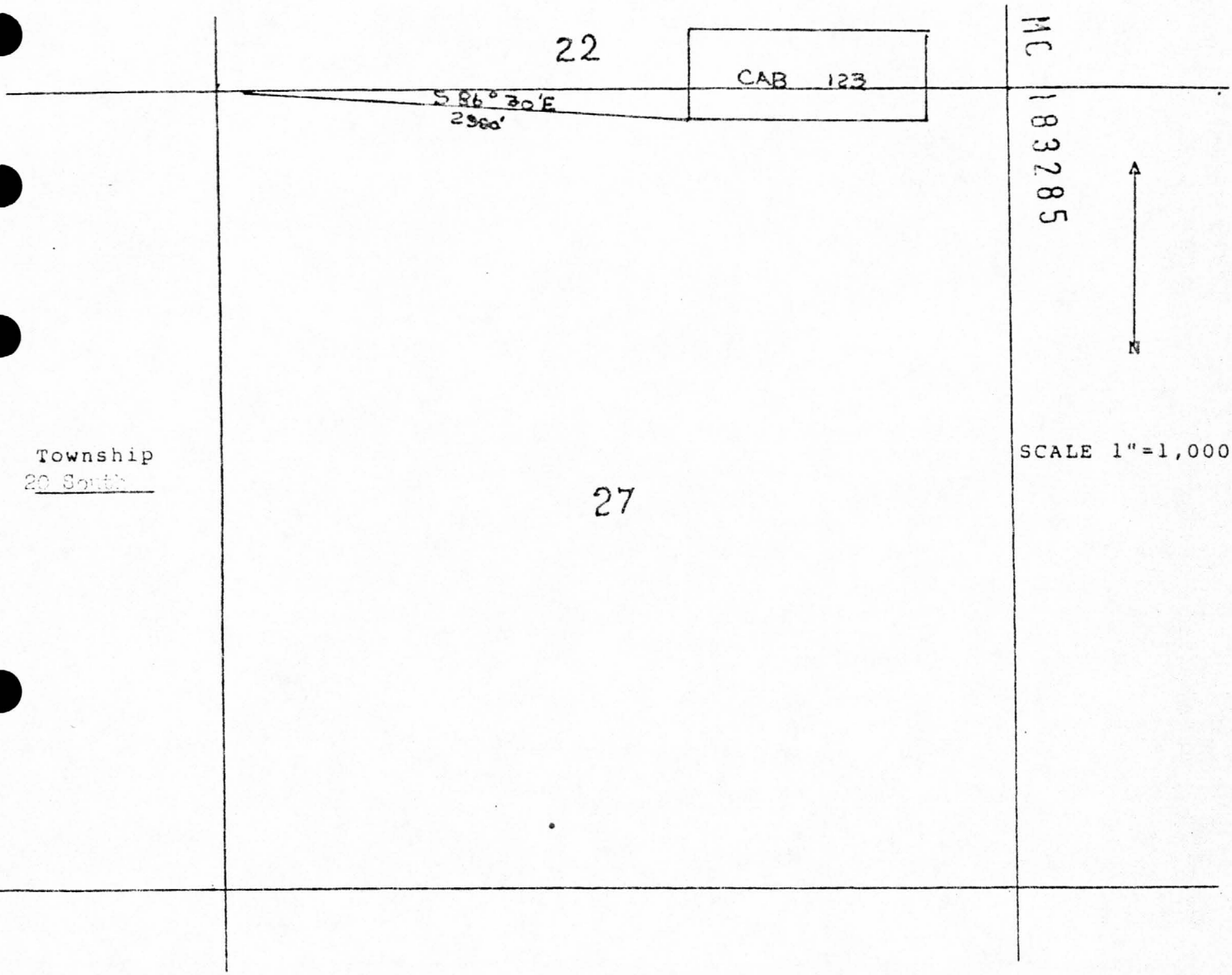

SCALE 1"=1,000

The bearings and distances between the corners of this claim are as follows:

Beginning at the S.W. Corner, a 2" X 2" monument, which is the Location Corner of this Claim; thence N., a distance of 600 feet to the N.W. Corner, a 2" X 2" monument; thence E. a distance of 1,500 feet to the N.E. Corner; a 2" X 2" monument; thence S., a distance of 600 feet to the S.E. Corner, a 2" X 2" monument; thence W. a distance of 1,500 feet to the point of beginning. The S.W. Corner of the claim bears S. 86° 30' E., a distance of 2,900 feet from the (Quarter) Section Corner, common to Sections 22 and 27, Township 20 S., Range 22 E., G&SRB&M.

BKT 1601 PAGE 252

BKT 1364 PAGE 122

CAB # 124

459

A MC 183286

NOTICE OF LOCATION
(Lode)

NOTICE IS HEREBY GIVEN that the CAB #124 lode mining claim was located by R.A. HAMILTON, Agent, whose address is P.O. Box 5843, Tucson, Arizona 85703, on June 1, 1982.

This claim is 1,500 feet in length along the vein or deposit of mineral-bearing rock in place and 600 feet in width (300 feet on either side of the center line of the claim), forming a claim in the shape of a parallelogram. The general course of the claim is East-West. This notice is posted at the South-East corner of the claim, which location monument is in Section 22, Township 20 South, Range 22 East, G&SRB&M.

The claim is situated in the Tombstone Mining District approximately 2.6 miles S.W. of Tombstone 1 and falls within the S.E. 1/4 2 of Section(s) 22, Township 20 South, Range 22 East, G&SRB&M, Cochise County, Arizona.

The South-East Corner of this claim lies 300 feet on a bearing of N. 63° W. from the South-East Corner of Section 22, Township 20 South, Range 22 East, G&SRB&M.

RECEIVED
B.L.M. ARIZONA STATE OFFICE
AUG 27 18 PM '82
PHOENIX, ARIZONA

COUNTY OF COCHISE ARIZONA

R.A. Hamilton AGENT
Locator

STATE OF ARIZONA
COUNTY OF COCHISE } SS.

WITNESS MY HAND AND OFFICIAL SEAL
CHRISTINE RHODES, COUNTY RECORDER
Christine Rhodes DEPUTY

I HEREBY CERTIFY THAT THE WITHIN INSTRUMENT WAS FILED AND RECORDED AT REQUEST OF: Alamco

FEE $ 53.00
DRAFT
DATE JUN 28 '82 -3 30 PM
DOCKET 1601 PAGE 253 254 NO 12303

INDEXED	PROPERTIAL COMPARED	DELETED
V M	CA	

DKT 1601 PAGE 253

PLAT THE CAB #124) PLACER CLAIM
) MILL SITE

Cochise County, Arizona

Range 22 East

CAB # 124

A 460

MC 183286

Township
20 South

22

SCALE 1"=1,000'

N

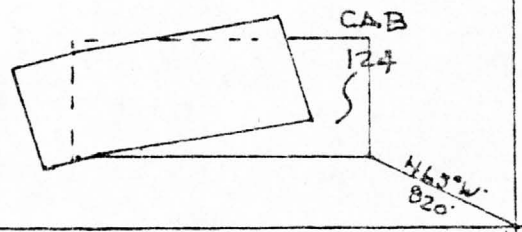

The bearings and distances between the corners of this claim are as follows:

Beginning at the S.E. Corner, a 2" X 2" monument, which is the Location Corner of this Claim; thence W., a distance of 1,500 feet to the S.W. Corner, a 2" X 2" monument; thence N. a distance of 600 feet to the N.W. Corner; a 2" X 2" monument; thence E., a distance of 1,500 feet to the N.E. Corner, a 2" X 2" monument; thence S. a distance of 600 feet to the point of beginning. The S.E. Corner of the claim bears N. 65° W., a distance of 820 feet from the (Quarter) Section Corner, common to Sections 22 and 27, Township 20 S., Range 22 E., G&SRB&M.

BK 1601 PAGE 254

BK 1364 PAGE 124

461

CAB #124-A

A MC 183300

NOTICE OF LOCATION
(Lode)

NOTICE IS HEREBY GIVEN that the CAB #124 A lode mining claim was located by R.A. HAMILTON, Agent, whose address is P.O. Box 5843, Tucson, Arizona 85703, on June 1, 19 82.

This claim is 1,500 feet in length along the vein or deposit of mineral-bearing rock in place and 600 feet in width (300 feet on either side of the center line of the claim), forming a claim in the shape of a parallelogram. The general course of the claim is East-West. This notice is posted at the North-West corner of the claim, which location monument is in Section 22, Township 20 South, Range 22 East, G&SRB&M.

The claim is situated in the Tombstone Mining District approximately 2.7 miles S.W. of Tombstone 1 and falls within the S.E. 1/4 2 of Section(s) 22, Township 20 South, Range 22 East, G&SRB&M, Cochise County, Arizona.

The North-West Corner of this claim lies 3,120 feet on a bearing of N. 71° 30' E. from the South-West Corner of Section 22, Township 20 South, Range 22 East, G&SRB&M.

RECEIVED
B.L.M. AZ STATE OFFICE
AUG 23 18 PM '82
PHOENIX, ARIZONA

COUNTY OF COCHISE ARIZONA

R.A. Hamilton AGENT
Locator

STATE OF ARIZONA
COUNTY OF COCHISE] SS.

WITNESS MY HAND AND OFFICIAL SEAL
CHRISTINE RHODES, COUNTY RECORDER

Christine Rhodes
DEPUTY

I HEREBY CERTIFY THAT THE WITHIN INSTRUMENT WAS FILED AND RECORDED AT REQUEST OF:

FEE $ $3.00 Alanco

DRAFT

DAT 1601 PAGE 255

INDEXED	DIRECTED	BLOTTED

DOCKET 1601 PAGE 255 256 NO 12301

JUN 28 '82 -3 30 PM

PL[illegible] F THE CAB #124A) PLACER CLAIM
( ) MILL SITE

Cochise County, Arizona

Range 22 East

CAB #124-A 462

A MC 183300

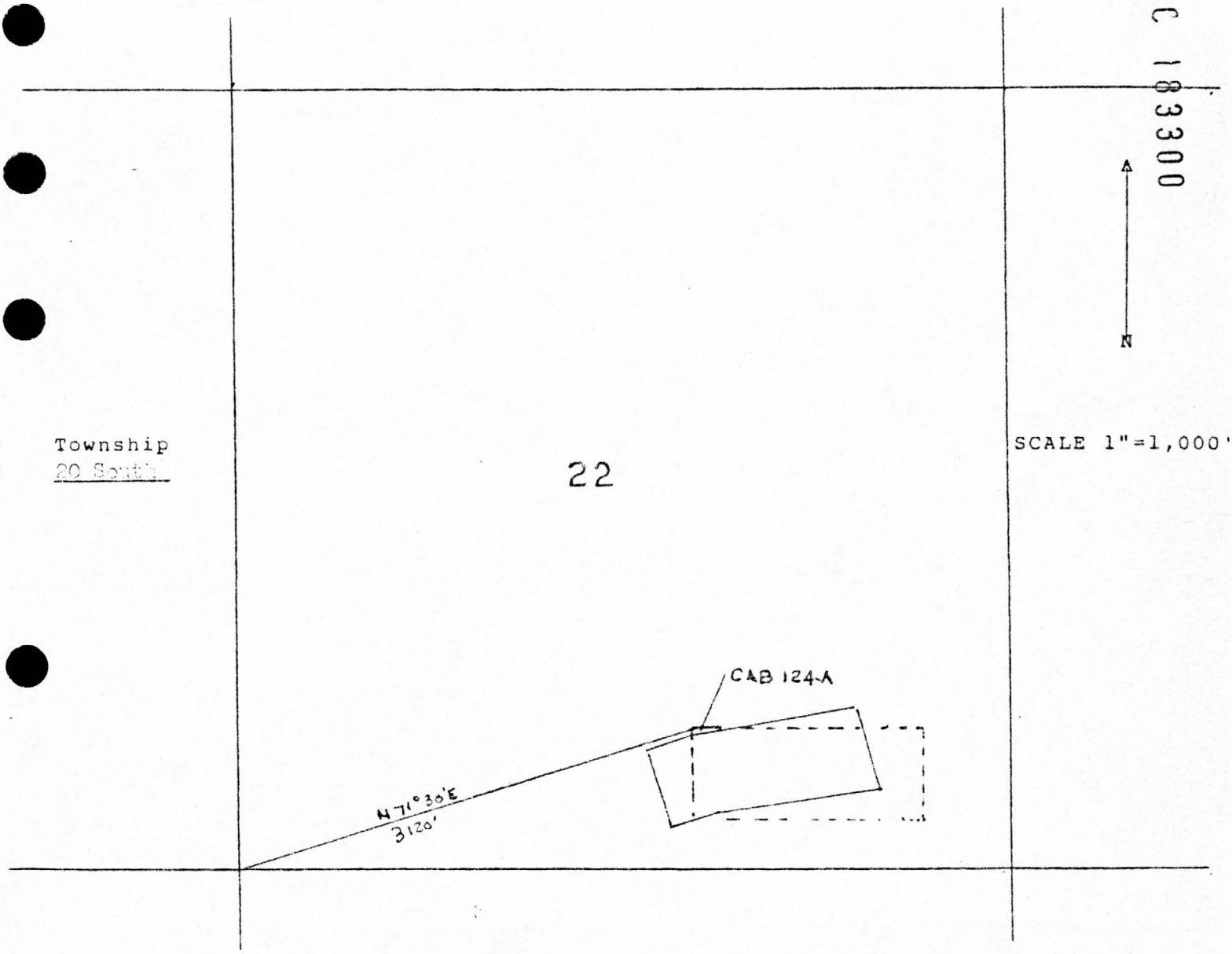

The bearings and distances between the corners of this claim are as follows:

Beginning at the N.W. Corner, a 2" X 2" monument, which is the Location Corner of this Claim; thence E., a distance of 1,500 feet to the N.E. Corner, a 2" X 2" monument; thence S. a distance of 600 feet to the S.E. Corner; a 2" X 2" monument; thence W., a distance of 1,500 feet to the S.W. Corner, a 2" X 2" monument; thence N. a distance of 600 feet to the point of beginning. The N.W. Corner of the claim bears N. 71° 30' E., a distance of 3,120 feet from the (Quarter) Section Corner, common to Sections 22 and 27, Township 20 S., Range 22 E., G&SRB&M.

BK 1364 PAGE 126

BK 1601 PAGE 256

CAB #125 463

A MC 183287

NOTICE OF LOCATION
(Lode)

NOTICE IS HEREBY GIVEN that the CAB #125 lode mining claim was located by R.A. HAMILTON, Agent, whose address is P.O. Box 5843, Tucson, Arizona 85703, on June 1, 19 82.

This claim is 1,500 feet in length along the vein or deposit of mineral-bearing rock in place and 600 feet in width (300 feet on either side of the center line of the claim), forming a claim in the shape of a parallelogram. The general course of the claim is East-West. This notice is posted at the South-West corner of the claim, which location monument is in Section 22, Township 20 South, Range 22 East, G&SRB&M.

The claim is situated in the Tombstone Mining District approximately 2.7 miles S.W. of Tombstone 1 and falls within the S.E. 1/4 2 of Section(s) 22, Township 20 South, Range 22 East, G&SRB&M, Cochise County, Arizona.

The South-West Corner of this claim lies 3,120 feet on a bearing of N. 71° 30' E. from the South-West Corner of Section 22, Township 20 South, Range 22 East G&SRB&M.

RECEIVED
B.L.M. ARIZONA STATE OFFICE
AUG 28 PM '82
ARIZONA

COUNTY OF COCHISE ARIZONA 1881

R.A. Hamilton AGENT
Locator

STATE OF ARIZONA
COUNTY OF COCHISE } SS.

WITNESS MY HAND AND OFFICIAL SEAL
CHRISTINE RHODES, CHAIRMAN OF THE CORNER

Christine Rhodes

INDEXED | PLOTTED

I HEREBY CERTIFY THAT THE WITHIN INSTRUMENT WAS FILED AND RECORDED AT REQUEST OF:

Alanco

FEE $5.00

DRAFT

DATE JUN 28 '82 3 30 PM

DOCKET 1601 PAGE 257 258 NO 12302

DKT 1601 PAGE 257

PLAT OF THE CAB #125) PLACER CLAIM
( ) MILL SITE

Cochise County, Arizona

Range 22 East

CAB #125

464

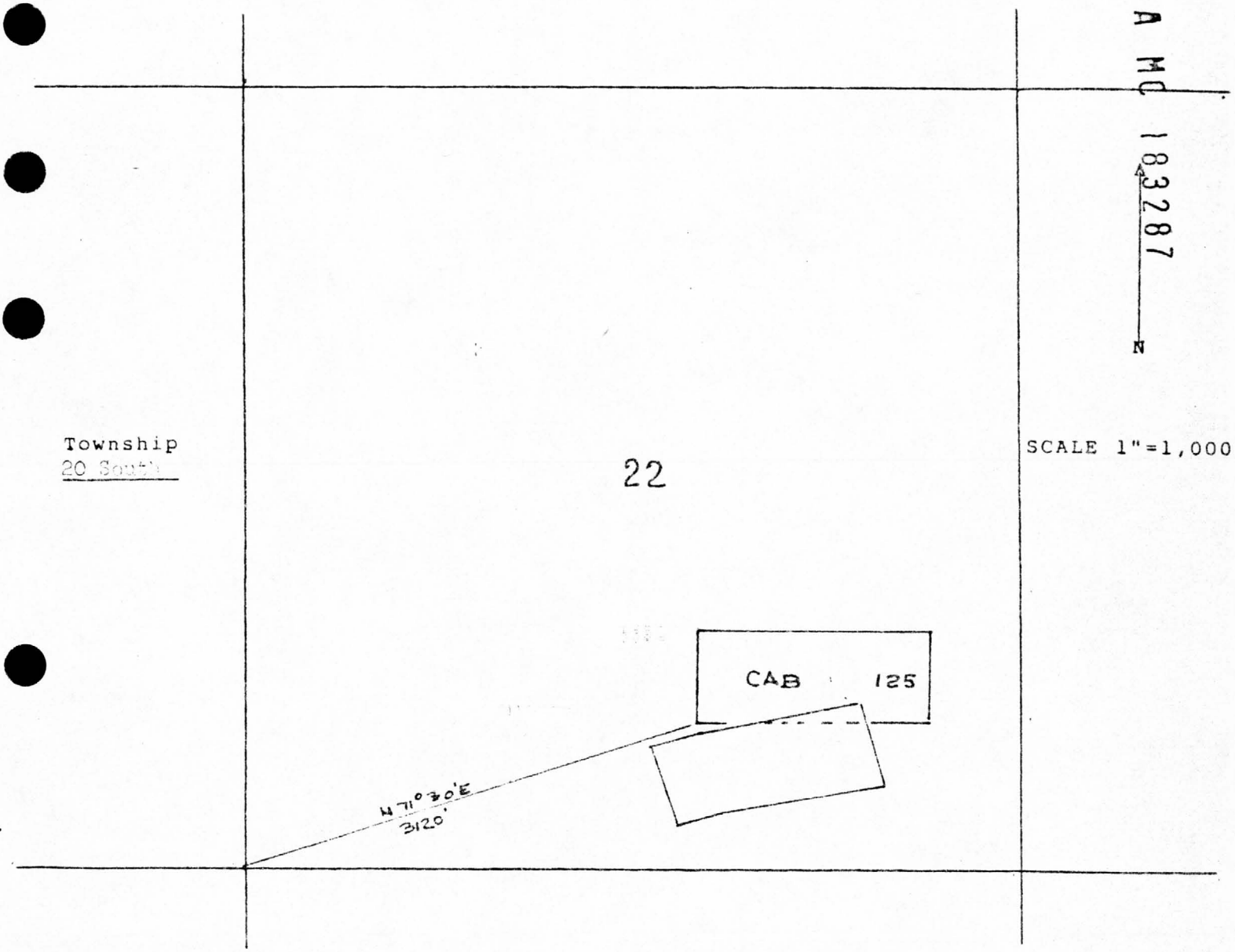

The bearings and distances between the corners of this claim are as follows:

Beginning at the S.W. Corner, a 2" X 2" monument, which is the Location Corner of this Claim; thence N., a distance of 600 feet to the N.W. Corner, a 2" X 2" monument; thence E. a distance of 1,500 feet to the N.E. Corner; a 2" X 2" monument; thence S., a distance of 600 feet to the S.E. Corner, a 2" X 2" monument; thence W. a distance of 1,500 feet to the point of beginning. The S.W. Corner of the claim bears N. 71° 30' E., a distance of 3,120 feet from the (Quarter) Section Corner, common to Sections 22 and 27, Township 20 S., Range 22 E., G&SRB&M.

CAB #126

465

A MC 183288

NOTICE OF LOCATION
(Lode)

NOTICE IS HEREBY GIVEN that the CAB #126 lode mining claim was located by R.A. HAMILTON, Agent, whose address is P.O. Box 5843, Tucson, Arizona 85703, on June 1, 1982.

This claim is 1,500 feet in length along the vein or deposit of mineral-bearing rock in place and 600 feet in width (300 feet on either side of the center line of the claim), forming a claim in the shape of a parallelogram. The general course of the claim is East-West. This notice is posted at the North-West corner of the claim, which location monument is in Section 22, Township 20 South, Range 22 East, G&SRB&M.

The claim is situated in the Tombstone Mining District approximately 2.6 miles S.W. of Tombstone 1 and falls within the S.E. 1/4 2 of Section(s) 22, Township 20 South, Range 22 East, G&SRB&M, Cochise County, Arizona.

The North-West Corner of this claim lies 3,700 feet on a bearing of S. 53° 30' E. from the South-West Corner of Section 22, Township 20 South, Range 22 East, G&SRB&M.

COUNTY OF COCHISE ARIZONA 1881

R.A. Hamilton AGENT
Locator

STATE OF ARIZONA
COUNTY OF COCHISE] SS.

WITNESS MY HAND AND OFFICIAL SEAL
CHRISTINE RHODES, COUNTY RECORDER

Christine Rhodes

INDEXED	PHOTOSTAT COMPARED	PLOTTED
VM		

I HEREBY CERTIFY THAT THE WITHIN INSTRUMENT WAS FILED AND RECORDED AT REQUEST OF:

FEE $3.00 Alanco

DRAFT

JUN 28 '82 3 30 PM

DOCKET 1601 PAGE 259 260 NO 12303

DKT 1601 PAGE 259

DEPARTMENT OF STATE OFFICE
AUG 1 18 PM '82
TUCSON, ARIZONA

PLAT OF THE CAB #126 ( ) PLACER CLAIM
( ) MILL SITE

Cochise County, Arizona

CAB #126

466

A MC 183288

Range 22 East

Township 20 South

22

SCALE 1"=1,000

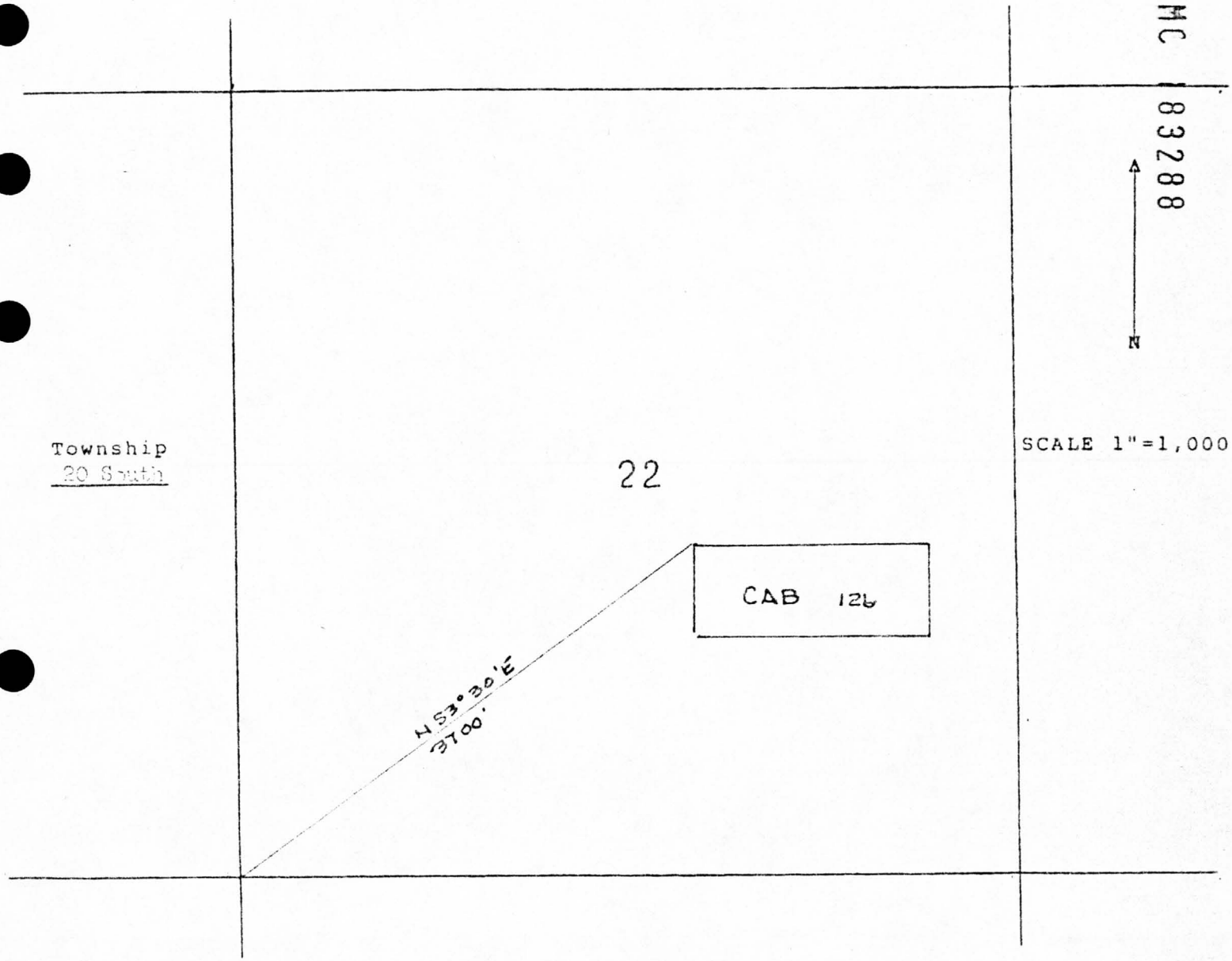

The bearings and distances between the corners of this claim are as follows:

Beginning at the N.W. Corner, a 2" X 2" monument, which is the Location Corner of this Claim; thence E., a distance of 1,500 feet to the N.E. Corner, a 2" X 2" monument; thence S. a distance of 600 feet to the S.E. Corner; a 2" X 2" monument; thence W., a distance of 1,500 feet to the S.W. Corner, a 2" X 2" monument; thence N. a distance of 600 feet to the point of beginning. The N.W. Corner of the claim bears N. 53° 30' E., a distance of 3,700 feet from the (Quarter) Section Corner, common to Sections 22 and 27, Township 20 S., Range 22 E., G&SRB&M.

BK 1364 PAGE 130

BK 1601 PAGE 230

CAB #127 467

A MC 183289

NOTICE OF LOCATION
(Lode)

NOTICE IS HEREBY GIVEN that the CAB #127 lode mining claim was located by R.A. HAMILTON, Agent, whose address is P.O. Box 5843, Tucson, Arizona 85703, on June 1, 1982.

This claim is 1,500 feet in length along the vein or deposit of mineral-bearing rock in place and 600 feet in width (300 feet on either side of the center line of the claim), forming a claim in the shape of a parallelogram. The general course of the claim is East-West. This notice is posted at the South-East corner of the claim, which location monument is in Section 22, Township 20 South, Range 22 East, G&SRB&M.

The claim is situated in the Tombstone Mining District approximately 2.6 miles S.W. of Tombstone 1 and falls within the S.E. 1/4 and N.E. 1/4 2 of Section(s) 22, Township 20 South, Range 22 East, G&SRB&M, Cochise County, Arizona.

The South-West Corner of this claim lies 3,700 feet on a bearing of N. 53° 30' E. from the South-West Corner of Section 22, Township 20 South, Range 22 East, G&SRB&M.

RECEIVED
BL.M. AZ STATE OFFICE
AUG 29 1 13 PM '82
PHOENIX, ARIZONA

COUNTY OF COCHISE ARIZONA 1881

R.A. Hamilton AGENT
Locator

STATE OF ARIZONA
COUNTY OF COCHISE] SS.

I HEREBY CERTIFY THAT THE WITHIN INSTRUMENT WAS FILED AND RECORDED AT REQUEST OF:

WITNESS MY HAND AND OFFICIAL SEAL
CHRISTINE RHODES, COUNTY RECORDER

Christine Rhodes
DEPUTY

FEE $ $3.00 Alanco!

DRAFT JUN 28 '82 - 3 30 PM

DATE

DOCKET 1601 PAGE 261 262 NO 12304

DKT 1601 PAGE 261

INDEXED	PLOTTED	SLOTTED
V		

( ) MILL SITE

Cochise County, Arizona

CAB # 127 468

Range 22 East

A HC 183289

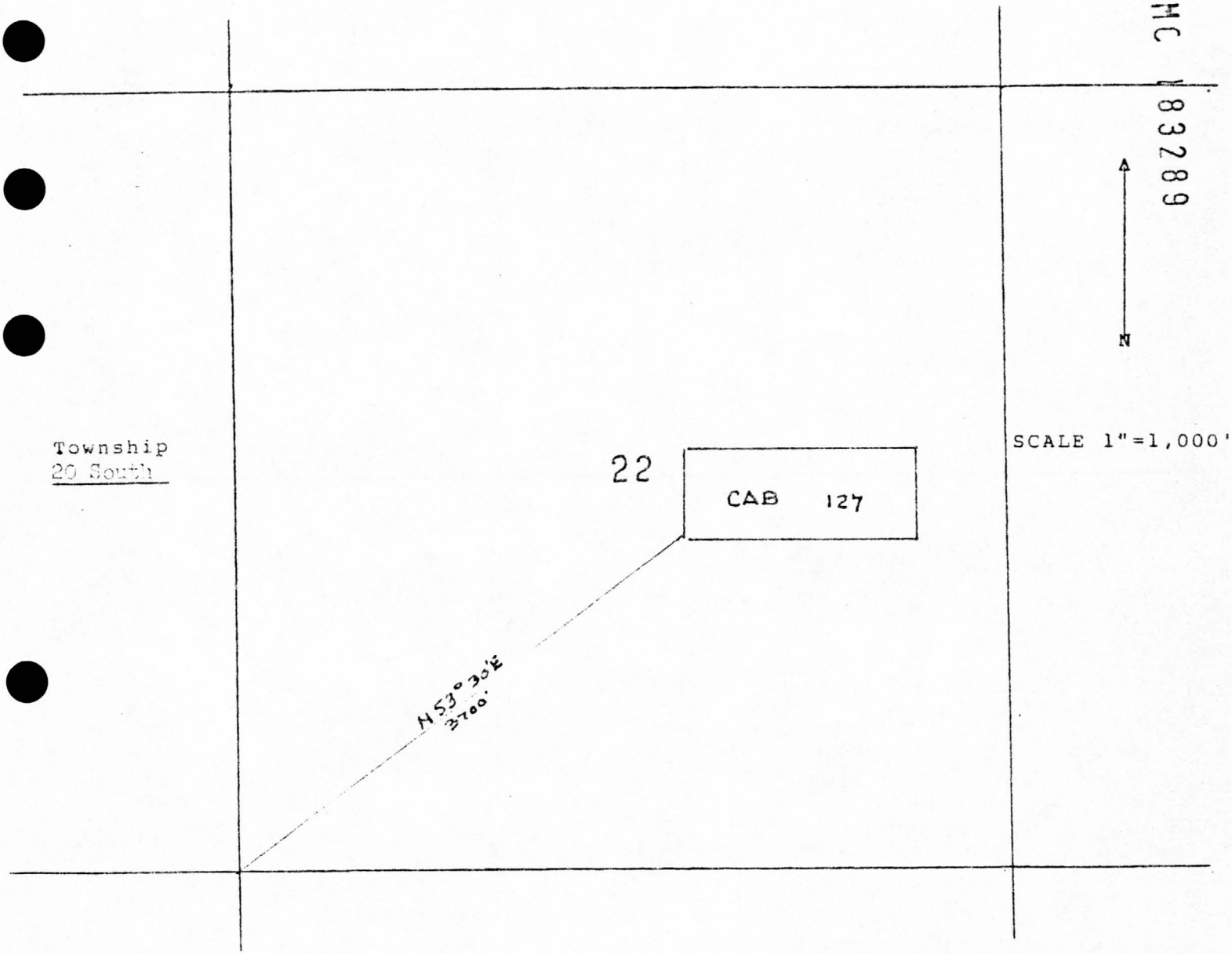

The bearings and distances between the corners of this claim are as follows:

Beginning at the S.W. Corner, a 2" X 2" monument, which is the Location Corner of this Claim; thence N., a distance of 600 feet to the N.W. Corner, a 2" X 2" monument; thence E. a distance of 1,500 feet to the N.E. Corner; a 2" X 2" monument; thence S., a distance of 600 feet to the S.E. Corner, a 2" X 2" monument; thence W. a distance of 1,500 feet to the point of beginning. The S.W. Corner of the claim bears N. 53° 30' E., a distance of 3,700 feet from the (Quarter) Section Corner, common to Sections 22 and 27, Township 20 S., Range 22 E., G&SRB&M.

BK 1364 PAGE 132

BK 1601 PAGE 262

A MC 183290

NOTICE OF LOCATION
(Lode)

NOTICE IS HEREBY GIVEN that the CAB #128 lode mining claim was located by R.A. HAMILTON, Agent, whose address is P.O. Box 5843, Tucson, Arizona 85703, on June 1, 19 82.

This claim is 1,500 feet in length along the vein or deposit of mineral-bearing rock in place and 600 feet in width (300 feet on either side of the center line of the claim), forming a claim in the shape of a parallelogram. The general course of the claim is [illegible]. This notice is posted at the North-West corner of the claim, which location monument is in Section 22, Township 20 South, Range 22 East, G&SRB&M.

The claim is situated in the Tombstone Mining District approximately 2.3 miles S.W. of Tombstone 1 and falls within the N.E. 1/4 2 of Section(s) 22, Township 20 South, Range 2 East, G&SRB&M, Cochise County, Arizona.

The North-West Corner of this claim lies 3,580 feet on a bearing of S. 58° E. from the North-West Corner of Section 22, Township 20 South, Range 22 East G&SRB&M.

RECEIVED B.L.M. ARIZONA STATE OFFICE AUG 20 18 PM '82 PHOENIX, ARIZONA

COUNTY OF COCHISE ARIZONA 1881

R.A. Hamilton AGENT
Locator

STATE OF ARIZONA
COUNTY OF COCHISE] SS.

WITNESS MY HAND AND OFFICIAL SEAL
CHRISTINE RHODES, COUNTY RECORDER

Christine Rhodes
DEPUTY

I HEREBY CERTIFY THAT THE WITHIN INSTRUMENT WAS FILED AND RECORDED AT REQUEST OF: Alanco

FEE $ $3.00

DRAFT

DATE JUN 28 '82 3 30 PM

DOCKET 1601 PAGE 263 264 NO 12305

DKT 1601 PAGE 263

INDEXED	PROOFSTAT COMPARED	BLOTTED
V M	CH	

PLAT OF THE CAB 128

(X) LODE CLAIM
( ) PLACER CLAIM
( ) MILL SITE

Cochise County, Arizona

Range 22 East

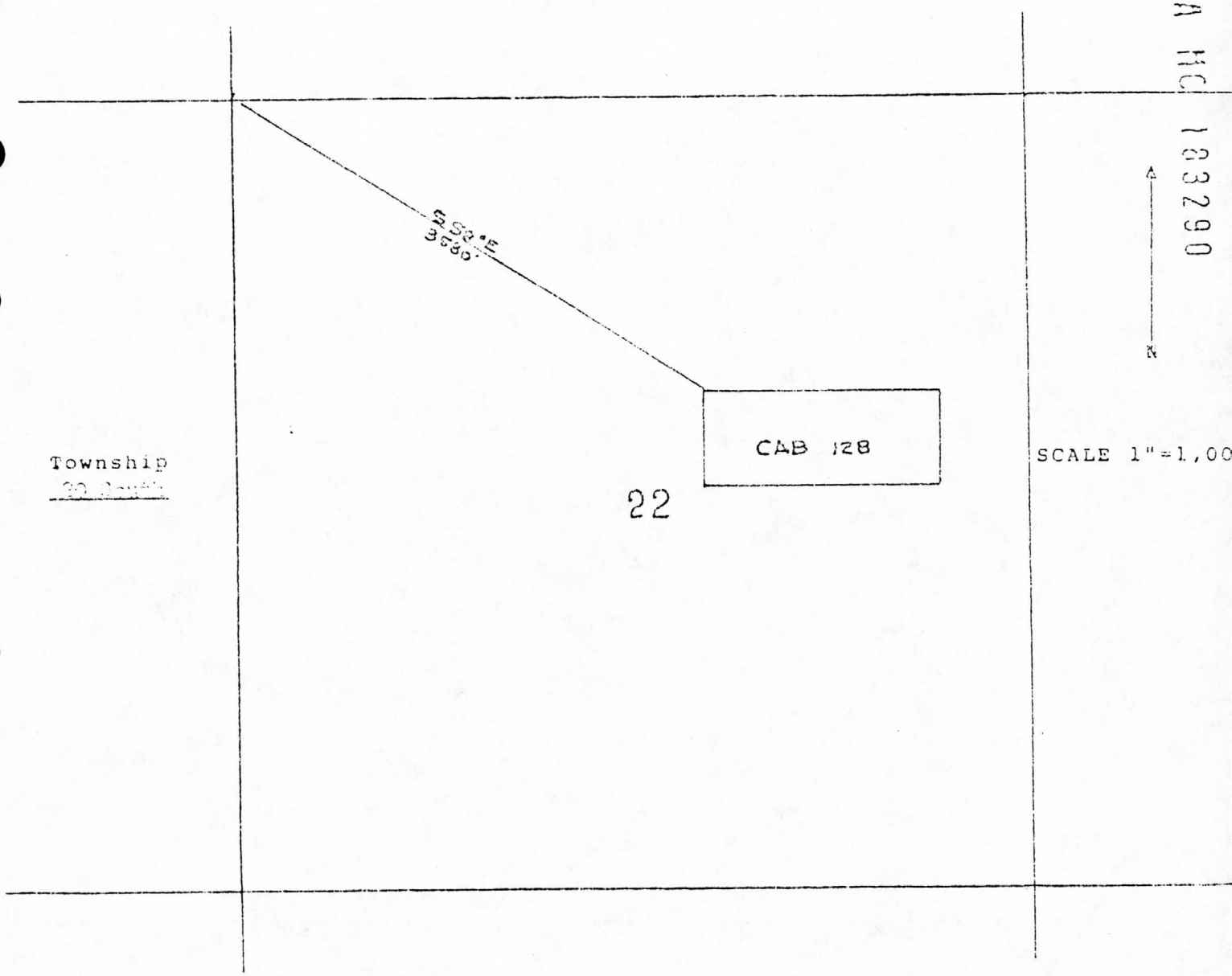

The bearings and distances between the corners of this claim are as follows:

Beginning at the N.W. Corner, a 2" X 2" monument, which is the Location Corner of this Claim; thence N., a distance of 1,500 feet to the N.E. Corner, a 2" X 2" monument; thence E. a distance of 600 feet to the S.E. Corner; a 2" X 2" monument; thence N., a distance of 1,500 feet to the S.W. Corner, a 2" X 2" monument; thence W. a distance of 600 feet to the point of beginning. The N.W. Corner of the claim bears N. 55° W., a distance of 3,750 feet from the (Quarter) Section Corner, common to Sections 22 and 27, Township 20 S., Range 22 E., G&SRB&M.

BK 1601 PAGE 264

BK 1364 PAGE 134

A MC 183291

NOTICE OF LOCATION
(Lode)

NOTICE IS HEREBY GIVEN that the CAB #129 lode mining claim was located by R.A. HAMILTON, Agent, whose address is P.O. Box 5843, Tucson, Arizona 85703, on June 1, 1982.

This claim is 1,500 feet in length along the vein or deposit of mineral-bearing rock in place and 600 feet in width (300 feet on either side of the center line of the claim), forming a claim in the shape of a parallelogram. The general course of the claim is East West. This notice is posted at the South-West corner of the claim, which location monument is in Section 22, Township 20 South, Range 22 East, G&SRB&M.

The claim is situated in the Tombstone Mining District approximately 2.3 miles S.W. of Tombstone 1 and falls within the N.E. 1/4 2 of Section(s) 22, Township 20 South, Range 22 East, G&SRB&M, Cochise County, Arizona.

The South-West Corner of this claim lies 3,580 feet on a bearing of S. 58° E. from the North-West Corner of Section 22, Township 20 South, Range 22 East, G&SRB&M.

RECEIVED
BLM 12 STATE OFFICE
18 PM '82
PHOENIX, ARIZONA

COUNTY OF COCHISE ARIZONA 1931

R.A. Hamilton AGENT
Locator

STATE OF ARIZONA
COUNTY OF COCHISE] SS.

I HEREBY CERTIFY THAT THE WITHIN INSTRUMENT WAS FILED AND RECORDED AT REQUEST OF: Alanco

DKT 1601 PAGE 265

WITNESS MY HAND AND OFFICIAL SEAL
CHRISTINE RHODES, COUNTY RECORDER

FEE $ $3.00

Christine Rhodes DEPUTY

DRAFT

JUN 28 '82 3 30 PM

1601 265 266 12305

PLAT OF THE CAB #129) PLACER CLAIM
( ) MILL SITE

Cochise County, Arizona

CAB #129 472

Range 22 East

A MC 183291

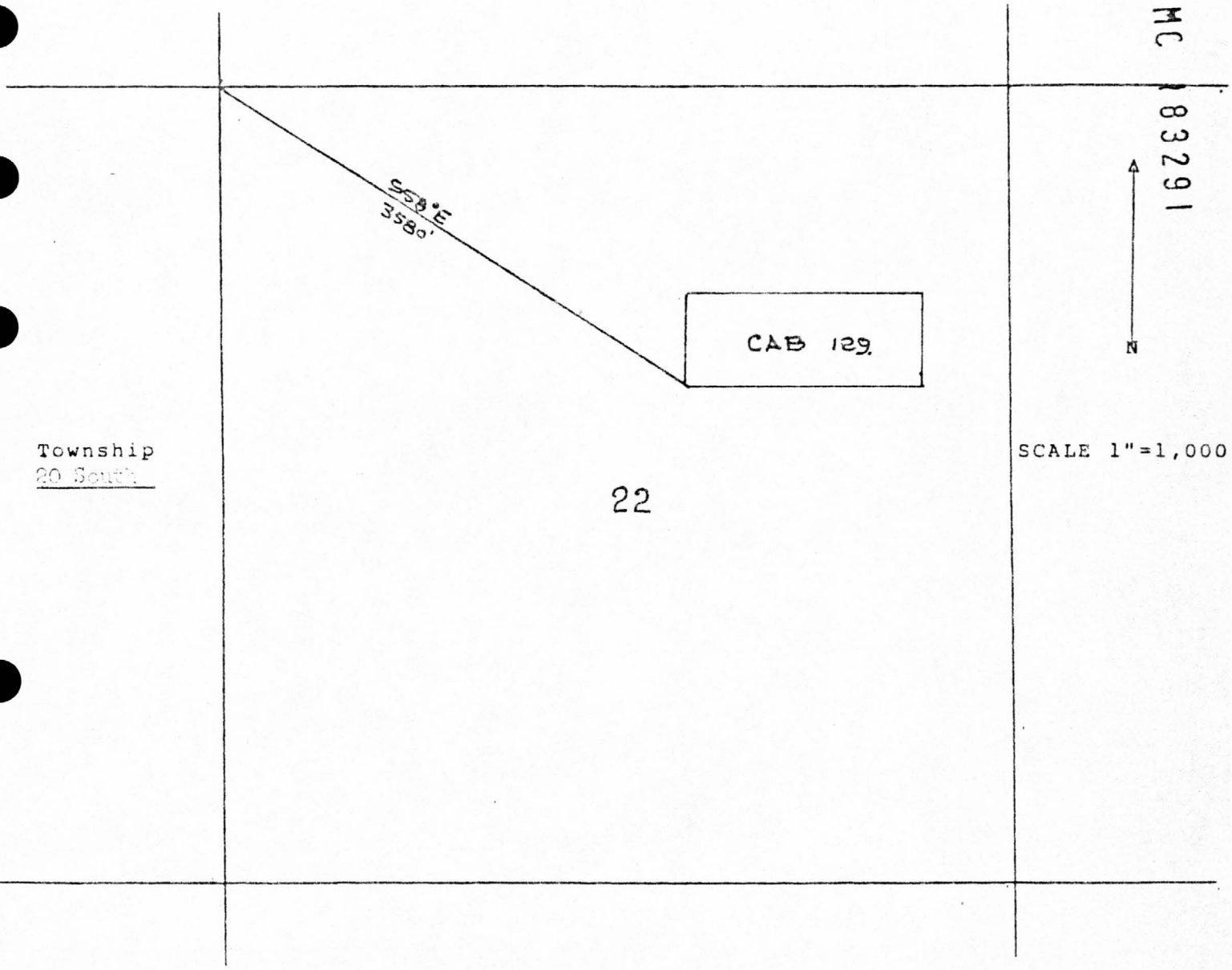

The bearings and distances between the corners of this claim are as follows:

Beginning at the S.W. Corner, a 2" X 2" monument, which is the Location Corner of this Claim; thence N., a distance of 600 feet to the N.W. Corner, a 2" X 2" monument; thence E. a distance of 1,500 feet to the N.E. Corner; a 2" X 2" monument; thence S., a distance of 600 feet to the S.E. Corner, a 2" X 2" monument; thence W. a distance of 1,500 feet to the point of beginning. The S.W. Corner of the claim bears S. 58° E., a distance of 3,580 feet from the (Quarter) Section Corner, common to Sections 22 and 15, Township 20 S., Range 22 E., G&SRB&M.

BK 1601 PAGE 268

BK 1364 PAGE 136

CAB #130 473

A MC 183292

NOTICE OF LOCATION
(Lode)

NOTICE IS HEREBY GIVEN that the CAB #130 lode mining claim was located by R.A. HAMILTON, Agent, whose address is P.O. Box 9843, Tucson, Arizona 85703, on June 1, 1982.

This claim is 1,500 feet in length along the vein or deposit of mineral-bearing rock in place and 600 feet in width (300 feet on either side of the center line of the claim), forming a claim in the shape of a parallelogram. The general course of the claim is East-West. This notice is posted at the North-West corner of the claim, which location monument is in Section 22, Township 20 South, Range 22 East, G&SRB&M.

The claim is situated in the Tombstone Mining District approximately 2.1 miles S.W. of Tombstone and falls within the N.E. 1/4 2 of Section(s) 22, Township 20 South, Range 22 East, G&SRB&M, Cochise County, Arizona.

The North-West Corner of this claim lies 3,110' feet on a bearing of S. 77 30' E. from the North-West Corner of Section 22, Township 20 South, Range 22 East, G&SRB&M.

RECEIVED
B.L.M. AZ STATE OFFICE
JUN 30 1 18 PM '82
PHOENIX, ARIZONA

COUNTY OF COCHISE ARIZONA

R.A. Hamilton AGENT
Locator

STATE OF ARIZONA
COUNTY OF COCHISE] SS.

WITNESS MY HAND AND OFFICIAL SEAL
CHRISTINE RHODES, COUNTY RECORDER
Christine Rhodes DEPUTY

I HEREBY CERTIFY THAT THE WITHIN INSTRUMENT WAS FILED AND RECORDED AT REQUEST OF: Alamo

FEE $ $3.00

DRAFT

DATE JUN 28 '82 - 3 30 PM

DOCKET 1601 PAGE 267 NO 12307

DKT 1601 PAGE 267

INDEXED	PHOTOSTATIC COMPARED	SLOTTED
D M		

PLAT OF THE CAB #130 ( ) PLACER CLAIM
( ) MILL SITE

Cochise County, Arizona

CAB #130 474

Range 22 East

A MC 183292

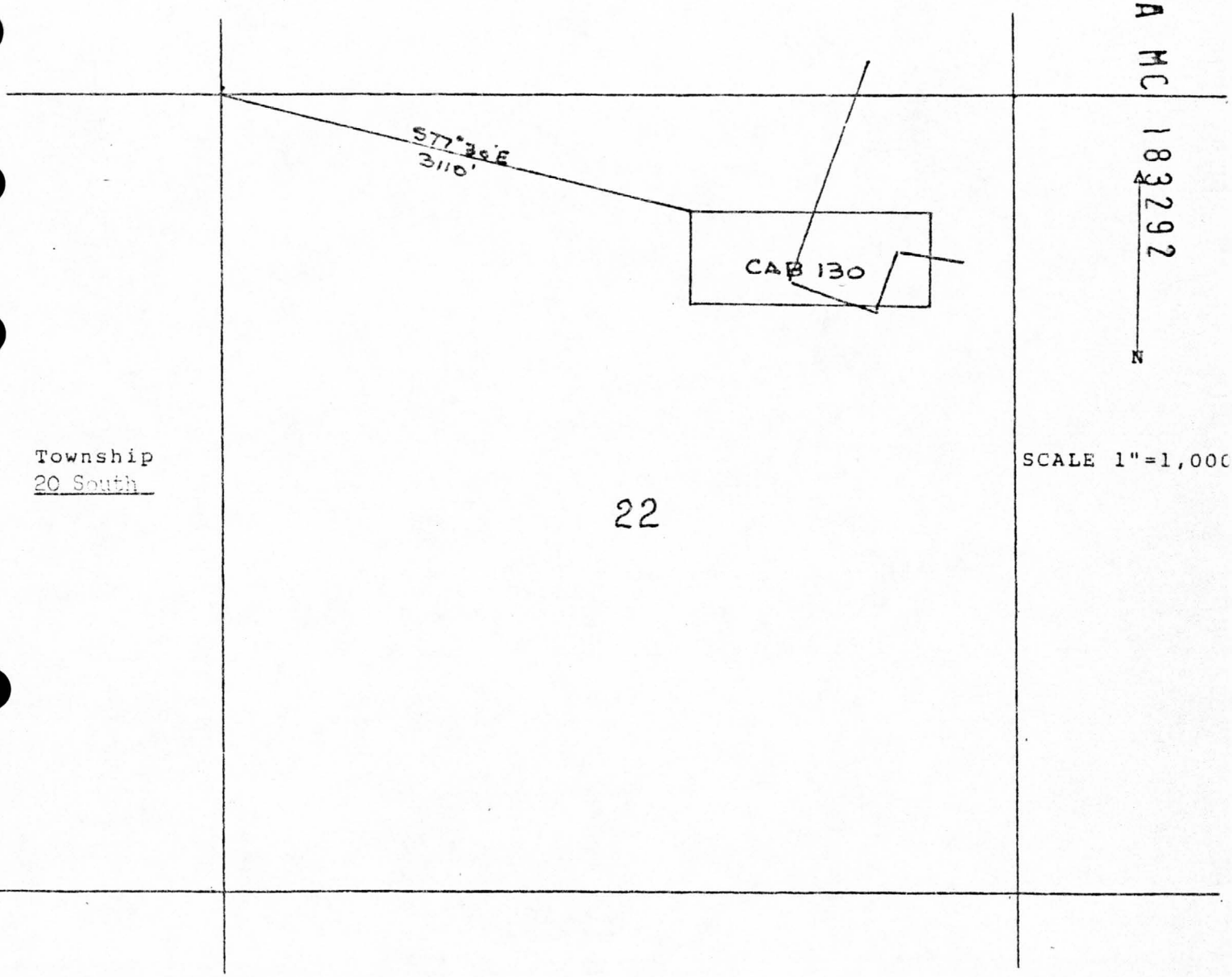

The bearings and distances between the corners of this claim are as follows:

Beginning at the N.W. Corner, a 2" X 2" monument, which is the Location Corner of this Claim; thence E., a distance of 1,500 feet to the N.E. Corner, a 2" X 2" monument; thence S. a distance of 600 feet to the S.E. Corner; a 2" X 2" monument; thence W., a distance of 1,500 feet to the S.W. Corner, a 2" X 2" monument; thence N. a distance of 600 feet to the point of beginning. The N.W. Corner of the claim bears S. 77° 30' E., a distance of 3,110 feet from the (Quarter) Section Corner, common to Sections 22 and 15, Township 20 S., Range 22 E., G&SRB&M.

BK 1364 PAGE 138 BK 1601 PAGE 268

A MC 183293

NOTICE OF LOCATION
(Lode)

NOTICE IS HEREBY GIVEN that the CAB #131 lode mining claim was located by R.A. HAMILTON, Agent whose address is P.O. Box 5843, Tucson, Arizona 85703 on June 1, 1982.

This claim is 1,500 feet in length along the vein or deposit of mineral-bearing rock in place and 600 feet in width (300 feet on either side of the center line of the claim), forming a claim in the shape of a parallelogram. The general course of the claim is East-West. This notice is posted at the South-West corner of the claim, which location monument is in Section 22, Township 20 South, Range 22 East, G&SRB&M.

The claim is situated in the Tombstone Mining District approximately 2 miles S.W. of Tombstone and falls within the N.E. 1/4 of Section(s) 22, Township 20 South, Range 22 East, G&SRB&M, Cochise County, Arizona.

The South-West Corner of this claim lies 3,110 feet on a bearing of S. 77° 30' E. from the North-West Corner of Section 22, Township 20 South, Range 22 East, G&SRB&M.

R.A. Hamilton AGENT
Locator

STATE OF ARIZONA
COUNTY OF COCHISE] SS.

WITNESS MY HAND AND OFFICIAL SEAL
CHRISTINE RHODES, COUNTY RECORDER
Christine Rhodes
DEPUTY

I HEREBY CERTIFY THAT THE WITHIN INSTRUMENT WAS FILED AND RECORDED AT REQUEST OF: Alamo
FEE $ $3.00
DRAFT
DATE JUN 28 '82 3 30 PM
DOCKET 1601 PAGE 269 NO 12308

INDEXED | PLOTTED | NOTED

DKT 1601 PAGE 269

PLAT OF THE CAB #131 ( ) PLACER CLAIM
( ) MILL SITE

Cochise County, Arizona

Range 22 East

CAB # 131

476

A MC 183293

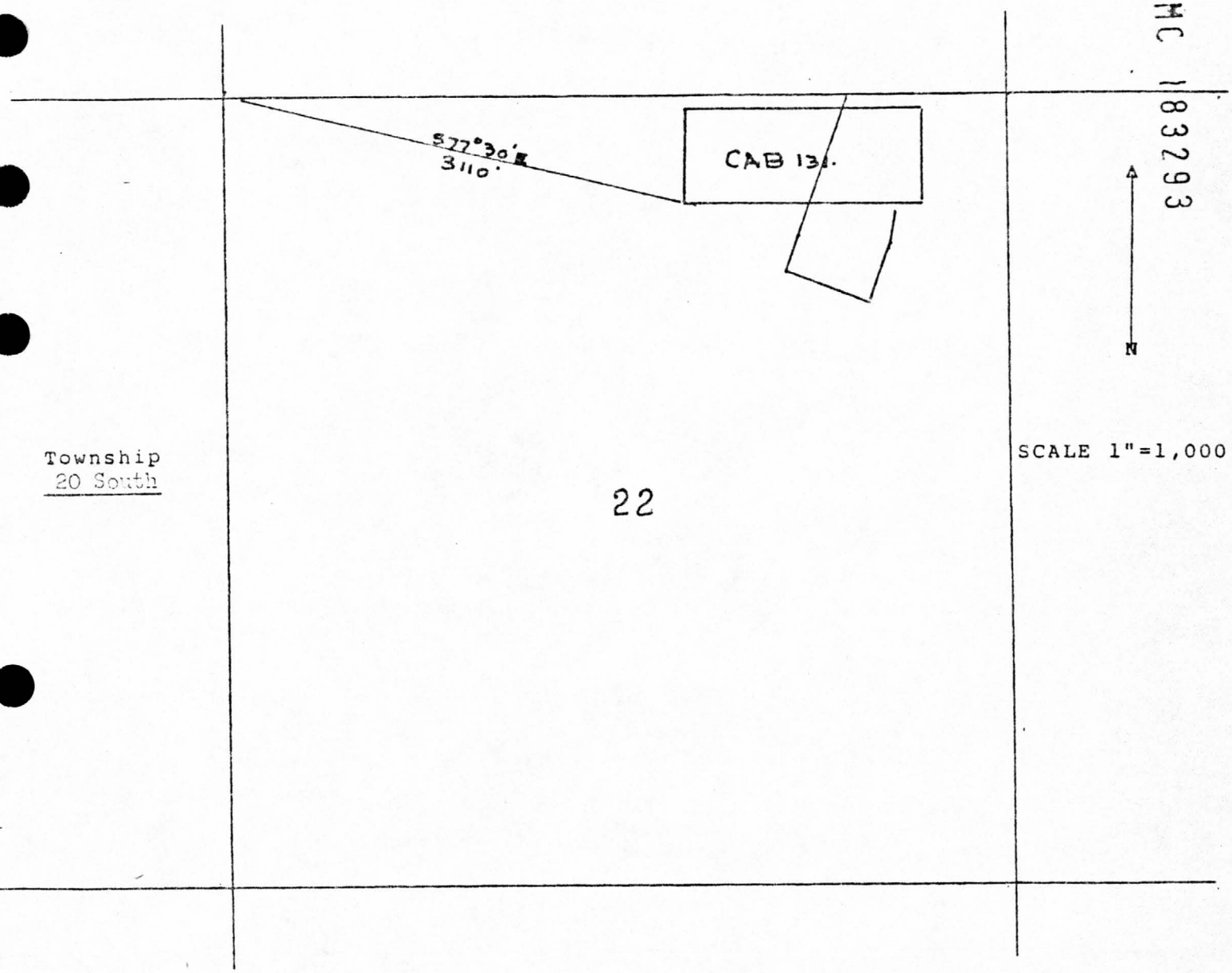

The bearings and distances between the corners of this claim are as follows:

Beginning at the S.W. Corner, a 2" X 2" monument, which is the Location Corner of this Claim; thence N., a distance of 600 feet to the N.W. Corner, a 2" X 2" monument; thence W. a distance of 1,500 feet to the N.E. Corner; a 2" X 2" monument; thence S., a distance of 600 feet to the S.E. Corner, a 2" X 2" monument; thence W. a distance of 1,500 feet to the point of beginning. The S.W. Corner of the claim bears S. 77° 30' E., a distance of 3,110 feet from the (Quarter) Section Corner, common to Sections 22 and 15, Township 20 S., Range 22 E., G&SRB&M.

BK 1601 PAGE 270

BK 1364 PAGE 140

CAB #132

477

A MC 183294

NOTICE OF LOCATION
(Lode)

NOTICE IS HEREBY GIVEN that the CAB #132 lode mining claim was located by R.A. HAMILTON, Agent, whose address is P.O. Box 5643, Tucson, Arizona 85703, on June 1, 19 82.

This claim is 1,500 feet in length along the vein or deposit of mineral-bearing rock in place and 600 feet in width (300 feet on either side of the center line of the claim), forming a claim in the shape of a parallelogram. The general course of the claim is East-West. This notice is posted at the North-West corner of the claim, which location monument is in Section 15, Township 20 South, Range 22 East, G&SRB&M.

The claim is situated in the Tombstone Mining District approximately 2 miles S.W. of Tombstone 1 and falls within the S.E. 1/4 2 of Section 15, Township 20 South, Range 22 East, G&SRB&M, Cochise County, Arizona.

The North-West Corner of this claim lies 3,050 feet on a bearing of N. 80° E. from the South-West Corner of Section 15, Township 20 South, Range 22 East, G&SRB&M.

RECEIVED
B.L.M. ARIZONA STATE OFFICE
AUG 20 18 PM '82
SCENIA, ARIZONA

COUNTY OF COCHISE ARIZONA 1931

R.A. Hamilton AGENT
Locator

STATE OF ARIZONA
COUNTY OF COCHISE] SS.

I HEREBY CERTIFY THAT THE WITHIN INSTRUMENT WAS FILED AND RECORDED AT REQUEST OF: Alanco

WITNESS MY HAND AND OFFICIAL SEAL
CHRISTINE RHODES, COUNTY RECORDER

Christine Rhodes DEPUTY

FEE $ $3.00

DRAFT

JUN 28 '82 3 30 PM

DOCKET 1601 PAGE 271 272 NO 12309

DKT 1601 PAGE 271

INDEXED | DISTRIBUTED | PLOTTED

PLAT OF THE CAB #132) PLACER CLAIM
( ) MILL SITE

Cochise County, Arizona

CAB#132 478

Range 22 East

A MC 183294

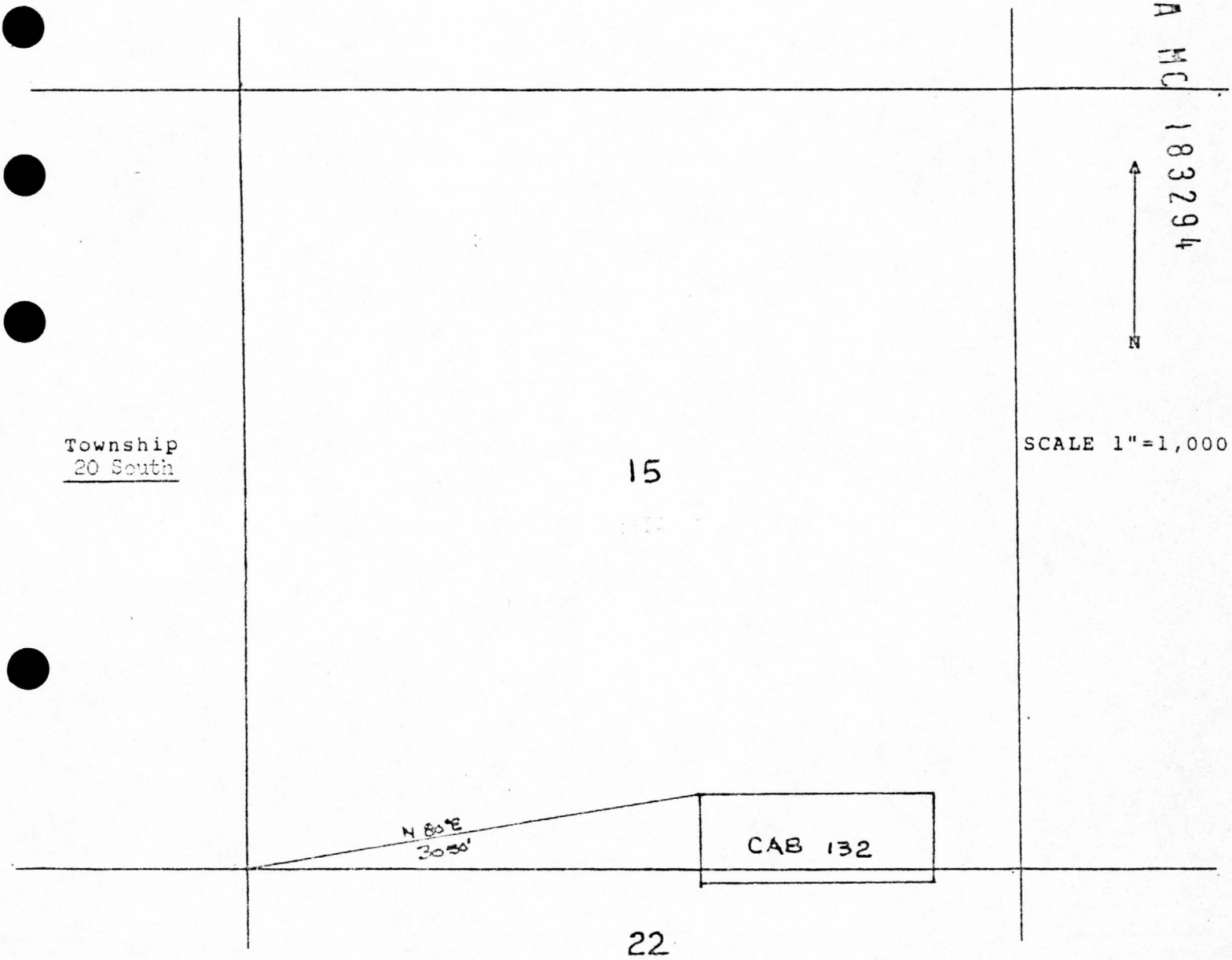

The bearings and distances between the corners of this claim are as follows:

Beginning at the N.W. Corner, a 2" X 2" monument, which is the Location Corner of this Claim; thence E., a distance of 1,500 feet to the N.E. Corner, a 2" X 2" monument; thence S. a distance of 600 feet to the S.E. Corner; a 2" X 2" monument; thence W., a distance of 1,500 feet to the S.W. Corner, a 2" X 2" monument; thence N. a distance of 600 feet to the point of beginning. The N.W. Corner of the claim bears N. 80° E., a distance of 3,050 feet from the (Quarter) Section Corner, common to Sections 22 and 15, Township 20 S., Range 22 E., G&SRB&M.

BK 1364 PAGE 142 BK 1601 PAGE 272

479

CAB #133

A MC 183295

NOTICE OF LOCATION
(Lode)

NOTICE IS HEREBY GIVEN that the CAB #133 lode mining claim was located by R.A. HAMILTON, Agent, whose address is P.O. Box 5843, Tucson, Arizona 85703, on June 1, 1982.

This claim is 1,500 feet in length along the vein or deposit of mineral-bearing rock in place and 600 feet in width (300 feet on either side of the center line of the claim), forming a claim in the shape of a parallelogram. The general course of the claim is East-West. This notice is posted at the South-West corner of the claim, which location monument is in Section 15, Township 20 South, Range 22 East, G&SRB&M.

The claim is situated in the Tombstone Mining District approximately 1.9 miles S.W. of Tombstone and falls within the S.E. 1/4 2 of Section(s) 15, Township 20 South, Range 22 East, G&SRB&M, Cochise County, Arizona.

The South-West Corner of this claim lies 3,050 feet on a bearing of N. 80° E. from the South-West Corner of Section 15 Township 20 South, Range 22 East, G&SRB&M.

RECEIVED
B.L.M. ARIZONA STATE OFFICE
27 1 18 PM '82
ARIZONA

R.A. Hamilton AGENT
Locator

STATE OF ARIZONA
COUNTY OF COCHISE } SS.

I HEREBY CERTIFY THAT THE WITHIN INSTRUMENT WAS FILED AND RECORDED AT REQUEST OF: Alanco

WITNESS MY HAND AND OFFICIAL SEAL
CHRISTINE RHODES, COUNTY RECORDER

Christine Rhodes

FEE $3.00

DRAFT

DATE JUN 28 '82 - 3 30 PM

INDEXED	PROJECTED	COTTED
1 M	CA	

DOCKET 1601 PAGE 273 274 NO 12310

DKT 1601 PAGE 273

PLAT OF THE CAB #133)) PLACER CLAIM
( ) MILL SITE

Cochise County, Arizona

Range 22 East

CAB #133 480

A MC 183295

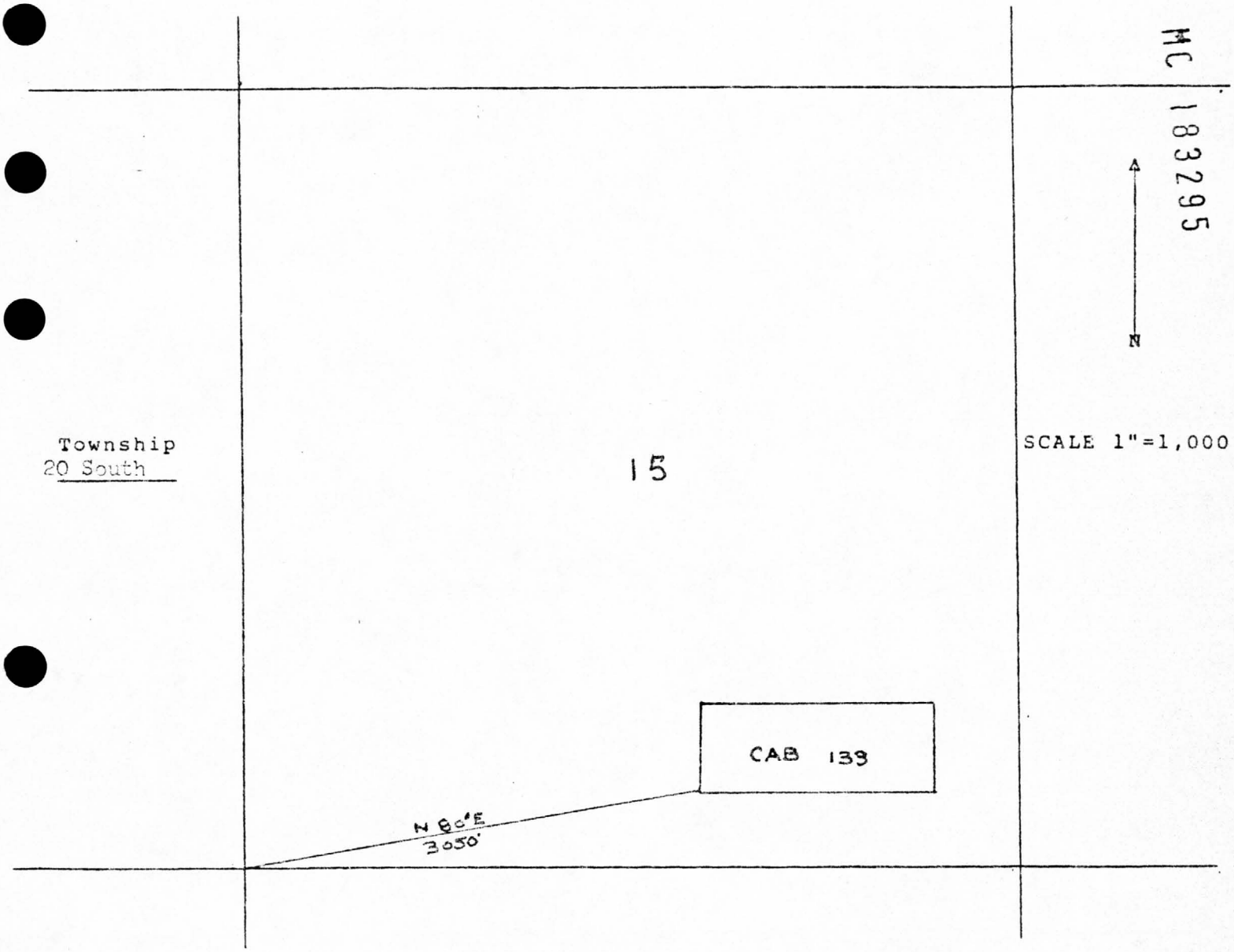

The bearings and distances between the corners of this claim are as follows:

Beginning at the S.W. Corner, a 2"X 2" monument, which is the Location Corner of this Claim; thence N., a distance of 600 feet to the N.W. Corner, a 2"X 2" monument; thence E. a distance of 1,500 feet to the N.E. Corner; a 2" X 2" monument; thence S., a distance of 600 feet to the S.E. Corner, a 2"X 2" monument; thence W. a distance of 1,500 feet to the point of beginning. The S.W. Corner of the claim bears N. 80° E., a distance of 3,050 feet from the (Quarter) Section Corner, common to Sections 15 and 22, Township 20 S., Range 22 E., G&SRB&M.

BK 1364 PAGE 144 BK 1601 PAGE 274

CAB # 134 481

A MC 183296

NOTICE OF LOCATION
(Lode)

NOTICE IS HEREBY GIVEN that the CAB #134 lode mining claim was located by R.A. HAMILTON, Agent, whose address is P.O. Box 5843, Tucson, Arizona 85703, on June 1, 1982.

This claim is 1,500 feet in length along the vein or deposit of mineral-bearing rock in place and 600 feet in width (300 feet on either side of the center line of the claim), forming a claim in the shape of a parallelogram. The general course of the claim is East-West. This notice is posted at the South-West corner of the claim, which location monument is in Section 15, Township 20 South, Range 22 East, G&SRB&M.

The claim is situated in the Tombstone Mining District approximately 1.8 miles S.W. of Tombstone and falls within the S.E. 1/4 2 of Section 15, Township 20 South, Range 22 East, G&SRB&M, Cochise County, Arizona.

The South-West Corner of this claim lies 3,190 feet on a bearing of N. 70° E. from the South-West Corner of Section 15, Township 20 South, Range 22 East, G&SRB&M.

RECEIVED
B.L.M. AZ STATE OFFICE
AUG 20 1 18 PM '82
PHOENIX, ARIZONA

COUNTY OF COCHISE ARIZONA 1881

R.A. Hamilton AGENT
Locator

STATE OF ARIZONA
COUNTY OF COCHISE] SS.

WITNESS MY HAND AND OFFICIAL SEAL
CHRISTINE RHODES, COUNTY RECORDER
Christine Rhodes DEPUTY

I HEREBY CERTIFY THAT THE WITHIN INSTRUMENT WAS FILED AND RECORDED AT REQUEST OF: Alanco

FEE $3.00

DRAFT

DATE JUN 28 '82 - 3 30 PM

DOCKET 1601 PAGE 275 276 NO 12311

DKT 1601 PAGE 275

INDEXED	PROOFS-DATA-CHECKED	SCOTTED
1 M M	CA	

( ) MILL SITE

Cochise County, Arizona

Range 22 East

CAB #134 482

A MC 183296

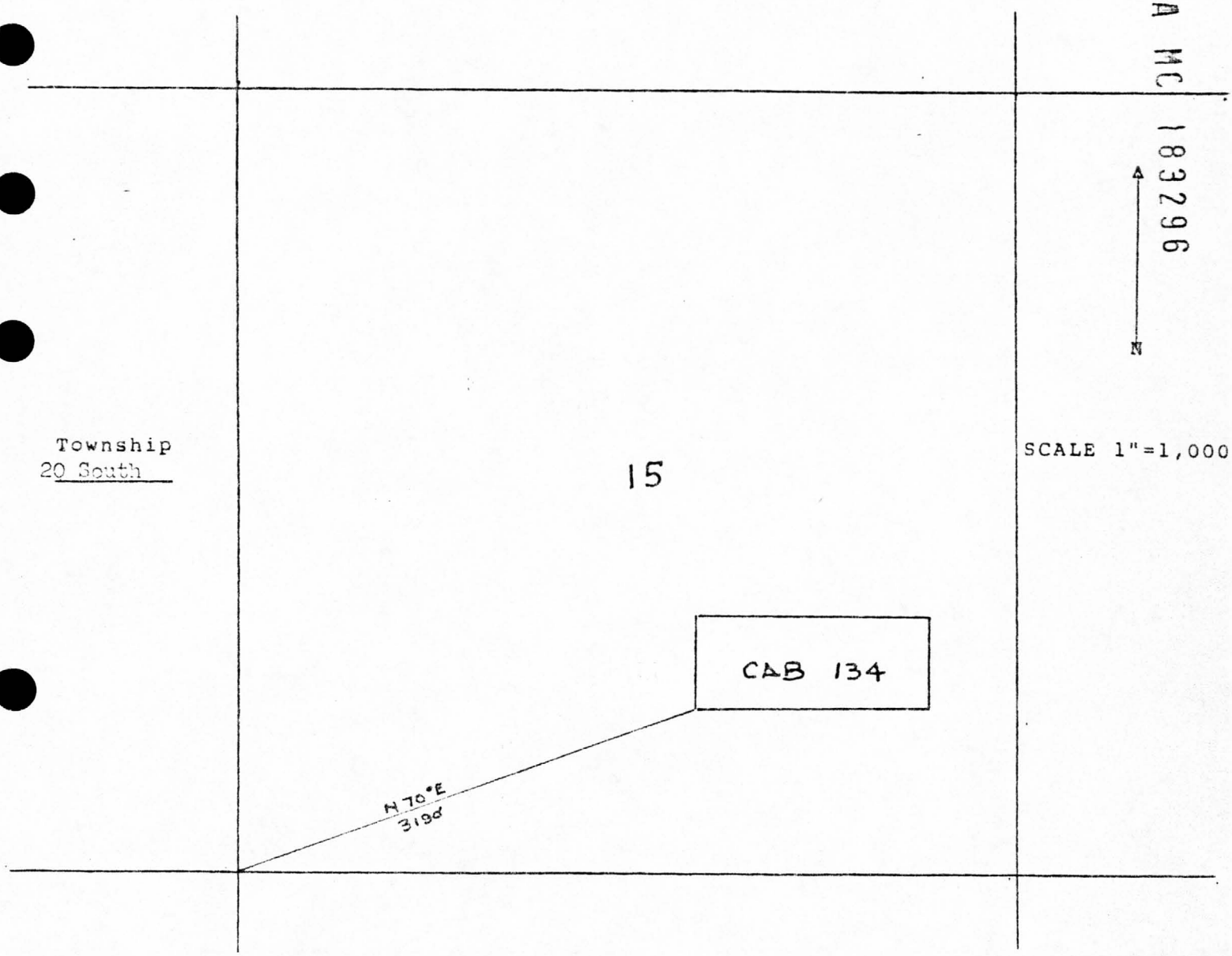

The bearings and distances between the corners of this claim are as follows:

Beginning at the S.W. Corner, a 2"X 2" monument, which is the Location Corner of this Claim; thence N., a distance of 600 feet to the N.W. Corner, a 2"X 2" monument; thence E. a distance of 1,500 feet to the N.E. Corner; a 2" X 2" monument; thence S., a distance of 600 feet to the S.E. Corner, a 2"X 2" monument; thence W. a distance of 1,500 feet to the point of beginning. The S.W. Corner of the claim bears N. 70° E., a distance of 3,190 feet from the (Quarter) Section Corner, common to Sections 15 and 22, Township 20 S., Range 22 E., G&SRB&M.

BK 1601 PAGE 276

BK 1364 PAGE 146

STATE OF
COUNTY OF } ss. I hereby certify that the within instru
filed for record in
County Recorder
Deputy
Fee

FEE # 871027234
OFFICIAL RECORDS
COCHISE COUNTY
DATE HOUR
10/29/87 1
REQUEST OF
SILVER TECH MINES INC
CHRISTINE RHODES-RECORDER
FEE : 14.00 PAGES : 2

871027234

SILVER TECH MINES INC
BOX 748
TOMBSTONE , AZ. 85638
When recorded, mail to:

183252

AFFIDAVIT OF PERFORMANCE OF ANNUAL WORK
(Mining Claim)

RECEIVED
B.L.M. AZ STATE OFFICE
NOV 18 1987
7:45 A.M.
~~PHOENIX, ARIZONA~~

State of ARIZONA)
County of COCHISE) ss.
)

I, Donald Hawksworth, (Agent), Silver Tech Mines, Inc.
NAME
470 Main Road
ADDRESS
Towaco , New Jersey , 07082 ,
CITY STATE ZIP
being first duly sworn according to law, depose and say that I am a citizen of the United States, more than eighteen years of age, and that all of the facts set forth in this affidavit are true and correct according to the best of my knowledge, information and belief:

1. That I am personally acquainted with the mining claim named See Exhibit "A" Other side this sheet.
District, Cochise County, Arizona, situated in the Tombstone Mining
of the County Recorder of said County in Book See Exhibit "A" Other side this sheet, Page(s) , the location of which is recorded in the office
in Section , Township See Exhibit "A" Other side this sheet, Range , Notice of location is posted
Base and Meridian;

2. That between the dates of Sept. 1, 1986 and August. 31, 1987.
at least Eight thousand dollars. ($8,000.00)
dollars worth of work and improvements were done and performed upon this claim not including location work;

3. That the work and improvements were made by and at the expense of Silver Tech Mines, Inc. Lesee from International Minerals and Metals. , owner(s) of the mine for the
purpose of complying with the laws of the United States pertaining to assessments or annual work;

4. That the following individuals were employed to perform the work and improvements alleged herein; Donald Hawksworth, Gene Smith, Dr. John Lee, and Robert Talbot.

5. The work and improvements performed were Ore processing and sampling, trenching, security, maintenance and improvement of roads.

Dated 10/28/87

Donald Hawksworth
SIGNATURE
(Agent)

UBSCRIBED AND SWORN TO before me, a Notary Public, this 28th day of OCTOBER
87, by DONALD HAWKSWORTH

Y COMMISSION EXPIRES My Commission Expires Sept. 16, 1988

Lorena Sue Brandon
NOTARY PUBLIC

82, ALPHA ENTERPRISES • P.O. Box 26326 • Tucson, Arizona 85726

871027234

871025745

ALANCO LTD
7345 E ACOMA DRIVE, #102
SCOTTSDALE AZ. 85260

AFFADAVIT OF PERFORMANCE OF ANNUAL LABOR

STATE OF ARIZONA)
) ss.
COUNTY OF Maricopa)

LARRY KERSEY, being duly sworn, deposes and says that he is a citizen of the United States and more than twenty-one years of age, and resides at 8501 E. Camino Vivaz, Scottsdale in Maricopa County, State of Arizona, and is personally acquainted with the Mining Claim(s) known as The MS Claim Group (See Exhibit "A" for a more detailed description), situated in the Tombstone Mining District, more specifically located in Section(s) 20, 21, 29, Township 20 South, Range 22 East; G&SRB&M, County of Cochise, State of Arizona. The Location Notices of which are recorded in the Office of the County Recorder of said County, as contained in Exhibit "A", attached hereto, and as reflected in the Records of the State Office of the Bureau of Land Management, Serial Number(s) See Exhibit "A", that between the first day of September, 1986 and the first day of September, 1987, at least ($1,000) One Thousand and no/100 Dollars worth of work and improvements were made by and at the expense of: Charter Mining Corporation (Lessee) Owner(s) of said claim(s) for the purpose of complying with the laws of the United States pertaining to annual assessment work performed, and that Employees of Alanco Ltd. were the people employed by said Owner(s) and who labored upon said claim(s), performing said work and improvements, the same being as folows, to-wit: Road work. Surface dozer work. Air trac drilling. Backhoe trenching.

Larry Kersey

Subscribed and sworn to before me, the undersigned notary public, on this 14th day of September, 1987

Ken Lafine

My commission expires: December 21, 1987

FEE # 871025745
OFFICIAL RECORDS
COCHISE COUNTY
DATE HOUR
10/09/87 1
REQUEST OF
ALANCO LTD
CHRISTINE RHODES-RECORDER
FEE : 14.00 PAGES : 2

871025745

EXHIBIT "A"

NAME OF CLAIM	LOCATION DATE	COUNTY FEE #	B.L.M. AMC #
CAB #1	9-02-1985	850918593	244511
CAB #2	9-02-1985	850918594	244512
CAB #3	9-02-1985	850918595	244513
CAB #4	9-02-1985	850918596	244514
CAB #4A	9-02-1985	850918597	244518
CAB #5	9-02-1985	850918598	244515
CAB #54	9-02-1985	850918599	244516
CAB #55	9-02-1985	850918600	244517
STC #119	9-02-1985	850918601	244519
STC #121	9-02-1985	850918602	244520

871025745

FEE # 861124650
OFFICIAL RECORDS
COCHISE COUNTY
DATE HOUR
11/12/86 1
REQUEST OF
ALANCO LTD
CHRISTINE RHODES-RECORDER
FEE : 14.00 PAGES : 2

AFFADAVIT OF PERFORMANCE OF ANNUAL LABOR

STATE OF ARIZONA)
) ss.
COUNTY OF Maricopa)

LARRY KERSEY, being duly sworn, deposes and says that he is a citizen of the United States and more than twenty-one years of age, and resides at 8501 E. Camino Vivaz, Scottsdale in Maricopa County, State of Arizona, and is personally acquainted with the Mining Claim(s) known as The MS Claim Group (See Exhibit "A" for a more detailed description), situated in the Tombstone Mining District, more specifically located in Section(s) 20, 21, 29, Township 20 South, Range 22 East; G&SRB&M, County of Cochise, State of Arizona. The Location Notices of which are recorded in the Office of the County Recorder of said County, as contained in Exhibit "A", attached hereto, and as reflected in the Records of the State Office of the Bureau of Land Management, Serial Number(s) See Exhibit "A", that between the first day of September, 1985 and the first day of September, 1986, at least ($1,000) One Thousand and no/100 Dollars worth of work and improvements were made by and at the expense of: Charter Mining Corporation (Lessee) Owner(s) of said claim(s) for the purpose of complying with the laws of the United States pertaining to annual assessment work performed, and that Employees of Alanco Ltd. were the people employed by said Owner(s) and who labored upon said claim(s), performing said work and improvements, the same being as folows, to-wit: Road work, Surface dozer work, Air trac drilling, Backhoe trenching.

Larry Kersey

Subscribed and sworn to before me, the undersigned notary public, on this 10th day of November, 1986

Kim Lafon

My Commission Expires Dec 31, 1987

My commission expires:

861124650

EXHIBIT "A"

NAME OF CLAIM	LOCATION DATE	COUNTY FEE #	B.L.M. AMC #
CAB #1	9-02-1985	850918593	244511
CAB #2	9-02-1985	850918594	244512
CAB #3	9-02-1985	850918595	244513
CAB #4	9-02-1985	850918596	244514
CAB #4A	9-02-1985	850918597	244518
CAB #5	9-02-1985	850918598	244515
CAB #54	9-02-1985	850918599	244516
CAB #55	9-02-1985	850918600	244517
STC #119	9-02-1985	850918601	244519
STC #121	9-02-1985	850918602	244520

861124650

FEE # 871027234
OFFICIAL RECORDS
COCHISE COUNTY
DATE HOUR
10/29/87 1
REQUEST OF
SILVER TECH MINES INC
CHRISTINE RHODES-RECORDER
FEE : 14.00 PAGES : 2

STATE OF
COUNTY OF } ss. I hereby certify that the within instru
filed for record in
County Recorder
Deputy Fee

871027234
SILVER TECH MINES INC
BOX 748
TOMBSTONE , AZ. 85638
When recorded, mail to:

AFFIDAVIT OF PERFORMANCE OF ANNUAL WORK
(Mining Claim)

State of ARIZONA)
County of COCHISE) ss.

I, Donald Hawksworth, (Agent), Silver Tech Mines, Inc.
NAME

470 Main Road
ADDRESS

Towaco , New Jersey , 07082
CITY STATE ZIP

being first duly sworn according to law, depose and say that I am a citizen of the United States, more than eighteen years of age, and that all of the facts set forth in this affidavit are true and correct according to the best of my knowledge, information and belief:

1. That I am personally acquainted with the mining claim named See Exhibit "A" Other side this sheet., situated in the Tombstone Mining District, Cochise County, Arizona, the location of which is recorded in the office of the County Recorder of said County in Book See Exhibit "A" Othe side this sheet., Page(s) See Exhibit "A" Other side this sheet. Notice of location is posted in Section , Township , Range , Base and Meridian;

2. That between the dates of Sept. 1, 1986 and August. 31, 1987, at least Eight thousand dollars. ($8,000.00) dollars worth of work and improvements were done and performed upon this claim not including location work;

3. That the work and improvements were made by and at the expense of Silver Tech Mines. Inc. Lesee from International Minerals and Metals., owner(s) of the mine for the purpose of complying with the laws of the United States pertaining to assessments or annual work;

4. That the following individuals were employed to perform the work and improvements alleged herein: Donald Hawksworth. Gene Smith. Dr. John Lee. and Robert Talbot.

5. The work and improvements performed were Ore processing and sampling. trenching. security, maintenance and improvement of roads.

Dated 10/28/87

Donald Hawksworth
SIGNATURE (Agent)

SUBSCRIBED AND SWORN TO before me, a Notary Public, this 28th day of October 1987, by DONALD HAWKSWORTH

MY COMMISSION EXPIRES My Commission Expires Sept. 16, 1988

Luena Sue Brenden
NOTARY PUBLIC

© 1982, ALPHA ENTERPRISES • P.O. Box 26326 • Tucson, Arizona 85726

871027234

Exhibit "A"

CLAIM	BOOK	PAGE	AMC NUMBER
CAB#090	1601	185/186	183252
CAB#091	1601	187/188	183253
CAB#092	1601	189/190	183254
CAB#093	1601	191/192	183255
CAB#107	1601	219/220	183269
CAB#108	1601	221/222	183270
CAB#109	1601	223/224	183271
CAB#110	1601	225/226	183272
CAB#111	1601	227/228	183273
CAB#112	1601	229/230	183274
CAB#113	1601	231/232	183275
CAB#124	1601	253/254	183286
CAB#125	1601	257/258	183287
CAB#126	1601	259/260	183288
CAB#127	1601	261/262	183289
CAB#128	1601	263/264	183290
CAB#129	1601	265/266	183291
CAB#130	1601	267/268	183292
CAB#124A	1601	255/256	183300
STAR#001	1600	308/309	183429
STAR#002	1600	310/311	183430
STAR#003	1600	312/313	183431
STAR#004	1600	314/315	183432
STAR#005	1600	316/317	183433
STAR#006	1600	318/319	183434
STAR#007	1600	320/321	183435
STAR#008	1600	322/323	183436
STAR#009	1600	324/325	183437
STAR#010	1600	326/327	183438
STAR#011	1600	328/329	183439
STAR#012	1600	330/331	183440
STAR#013	1600	332/333	183441
STAR#014	1600	334/335	183442
STAR#015	1600	336/337	183443
STAR#016	1600	338/339	183444
STAR#017	1600	344/345	183445
STAR#018	1600	346/347	183446
STAR#019	1600	348/349	183447
STAR#020	1600	350/351	183448
STAR#021	1600	352/353	183449
STAR#022	1600	354/355	183450
STAR#025	1600	366/367	183453
STAR#026	1600	368/369	183454
STAR#027	1600	370/371	183455
STAR#028	1600	372/373	183456
STAR#029	1600	374/375	183457
STAR#030	1600	376/377	183458
STAR#031	1600	378/379	183459
STAR#032	1600	380/381	183460
STAR#033	1600	382/383	183461
STAR#034	1600	384/385	183462
STAR#035	1600	386/387	183463
STAR#036	1600	388/389	183464
STAR#037	1600	390/391	183465
STAR#038	1600	392/393	183466
STAR#039	1600	394/395	183467
STAR#040	1600	396/397	183468
STAR#041	1600	398/399	183469
STAR#042	1600	400/401	183470
STAR#043	1600	402/403	183471
STAR#044	1600	404/405	183472
STAR#045	1600	406/407	183473
STAR#046	1600	408/409	183474
STAR#016A	1600	340/341	183479
STAR#022A	1600	356/357	183480
STAR#016B	1600	342/343	183481
STAR#022B	1600	358/359	183482
STAR#022C	1600	360/361	183483

These CLAIMS are located in Sections 14,15,22,23,26,&27, T20S,R22E, G&SRB&M, Tomstone MIning District,Cochise County,Arizona.
These claims are the property of International Minerals & Metals and are under lease to Silver Tech Mines, Inc.

871027234

871025742

ALANCO LTD
7345 E ACOMA DRIVE, #102
SCOTTSDALE , AZ. 85260

FEE # 871025742
OFFICIAL RECORDS
COCHISE COUNTY
DATE HOUR
10/09/87 1
REQUEST OF
ALANCO LTD
CHRISTINE RHODES-RECORDER
FEE : 17.00 PAGES : 8

AFFADAVIT OF PERFORMANCE OF ANNUAL LABOR

STATE OF ARIZONA)
) ss.
COUNTY OF Maricopa)

LARRY KERSEY, being duly sworn, deposes and says that he is a citizen of the United States and more than twenty-one years of age, and resides at 8501 E. Camino Vivaz, Scottsdale in Maricopa County, State of Arizona, and is personally acquainted with the Mining Claim(s) known as The SRC Claim Group (See Exhibit "A" for a more detailed description), situated in the Tombstone Mining District, more specifically located in Section(s) 14, 15, 20, 21, 22, 23, 26, 27, 28, 29, 30, 33, 34, 35, _____, Township 20 South, Range 22 East; G&SRB&M, County of Cochise, State of Arizona. The Location Notices of which are recorded in the Office of the County Recorder of said County, as contained in Exhibit "A", attached hereto, and as reflected in the Records of the State Office of the Bureau of Land Management, Serial Number(s) See Exhibit "A", that between the first day of September, 1986 and the first day of September, 1987, at least ($31,200) Thirty-one Thousand Two Hundred and no/100 Dollars worth of work and improvements were made by and at the expense of: Charter Mining Corporation (G.P.) Owner(s) of said claim(s) for the purpose of complying with the laws of the United States pertaining to annual assessment work performed, and that Employees of Alanco Ltd. were the people employed by said Owner(s) and who labored upon said claim(s), performing said work and improvements, the same being as follows, to-wit: Road work, Surface dozer work, Air trac drilling, Backhoe trenching.

Larry Kersey

Subscribed and sworn to before me, the undersigned notary public on this 14th day of September, 1987

My commission expires: December 31, 1987

871025742

EXHIBIT "A"

NAME OF CLAIM	LOCATION DATE	COUNTY RECORDATION DATE	BOOK	PAGE	B.L.M. AMC #
CAB #6	01-Jun-82	28-Jun-82	1601	11 - 12	183168
CAB #7	01-Jun-82	28-Jun-82	1601	13 - 14	183169
CAB #8	01-Jun-82	28-Jun-82	1601	15 - 16	183170
CAB #9	01-Jun-82	28-Jun-82	1601	17 - 18	183171
CAB #10	01-Jun-82	28-Jun-82	1601	19 - 20	183172
CAB #11	01-Jun-82	28-Jun-82	1601	21 - 22	183173
CAB #12	01-Jun-82	28-Jun-82	1601	23 - 24	183174
CAB #13	01-Jun-82	28-Jun-82	1601	25 - 26	183175
CAB #14	01-Jun-82	28-Jun-82	1601	27 - 28	183176
CAB #15	01-Jun-82	28-Jun-82	1601	29 - 30	183177
CAB #16	01-Jun-82	28-Jun-82	1601	31 - 32	183178
CAB #17	01-Jun-82	28-Jun-82	1601	33 - 34	183179
CAB #18	01-Jun-82	28-Jun-82	1601	35 - 36	183180
CAB #19	01-Jun-82	28-Jun-82	1601	37 - 38	183181
CAB #20	01-Jun-82	28-Jun-82	1601	39 - 40	183182
CAB #21	01-Jun-82	28-Jun-82	1601	41 - 42	183183
CAB #22	01-Jun-82	28-Jun-82	1601	43 - 44	183184
CAB #23	01-Jun-82	28-Jun-82	1601	45 - 46	183185
CAB #24	01-Jun-82	28-Jun-82	1601	47 - 48	183186
CAB #25	01-Jun-82	28-Jun-82	1601	49 - 50	183187
CAB #26	01-Jun-82	28-Jun-82	1601	51 - 52	183188
CAB #27	01-Jun-82	28-Jun-82	1601	53 - 54	183189
CAB #28	01-Jun-82	28-Jun-82	1601	55 - 56	183190
CAB #29	01-Jun-82	28-Jun-82	1601	57 - 58	183191
CAB #30	01-Jun-82	28-Jun-82	1601	59 - 60	183192
CAB #31	01-Jun-82	28-Jun-82	1601	61 - 62	183193
CAB #32	01-Jun-82	28-Jun-82	1601	63 - 64	183194
CAB #33	01-Jun-82	28-Jun-82	1601	65 - 66	183195
CAB #34	01-Jun-82	28-Jun-82	1601	67 - 68	183196
CAB #35	01-Jun-82	28-Jun-82	1601	69 - 70	183197
CAB #36	01-Jun-82	28-Jun-82	1601	71 - 72	183198
CAB #37	01-Jun-82	28-Jun-82	1601	73 - 74	183199
CAB #38	01-Jun-82	28-Jun-82	1601	75 - 76	183200
CAB #39	01-Jun-82	28-Jun-82	1601	77 - 78	183201
CAB #40	01-Jun-82	28-Jun-82	1601	79 - 80	183202
CAB #41	01-Jun-82	28-Jun-82	1601	81 - 82	183203
CAB #42	01-Jun-82	28-Jun-82	1601	83 - 84	183204
CAB #43	01-Jun-82	28-Jun-82	1601	85 - 86	183205
CAB #44	01-Jun-82	28-Jun-82	1601	87 - 88	183206
CAB #45	01-Jun-82	28-Jun-82	1601	89 - 90	183207
CAB #46	01-Jun-82	28-Jun-82	1601	91 - 92	183208
CAB #47	01-Jun-82	28-Jun-82	1601	93 - 94	183209
CAB #48	01-Jun-82	28-Jun-82	1601	95 - 96	183210
CAB #49	01-Jun-82	28-Jun-82	1601	97 - 98	183211
CAB #50	01-Jun-82	28-Jun-82	1601	99 -100	183212

871025742

EXHIBIT "A"

NAME OF CLAIM	LOCATION DATE	COUNTY RECORDATION DATE	BOOK	PAGE	B.L.M. AMC #
CAB #51	01-Jun-82	28-Jun-82	1601	101 -102	183213
CAB #52	01-Jun-82	28-Jun-82	1601	103 -104	183214
CAB #53	01-Jun-82	28-Jun-82	1601	105 -106	183215
CAB #56	01-Jun-82	28-Jun-82	1601	111 -112	183217
CAB #57	01-Jun-82	28-Jun-82	1601	113 -114	183219
CAB #58	01-Jun-82	28-Jun-82	1601	115 -116	183220
CAB #59	01-Jun-82	28-Jun-82	1601	117 -118	183221
CAB #60	01-Jun-82	28-Jun-82	1601	119 -120	183222
CAB #61	01-Jun-82	28-Jun-82	1601	121 -122	183223
CAB #62	01-Jun-82	28-Jun-82	1601	123 -124	183224
CAB #63	01-Jun-82	28-Jun-82	1601	125 -126	183225
CAB #64	01-Jun-82	28-Jun-82	1601	127 -128	183226
CAB #65	01-Jun-82	28-Jun-82	1601	129 -130	183227
CAB #66	01-Jun-82	28-Jun-82	1601	131 -132	183228
CAB #66A	01-Jun-82	28-Jun-82	1601	133 -134	183229
CAB #67	01-Jun-82	28-Jun-82	1601	135 -136	183230
CAB #67A	01-Jun-82	28-Jun-82	1601	137 -138	183231
CAB #68	01-Jun-82	28-Jun-82	1601	139 -140	183232
CAB #68A	01-Jun-82	28-Jun-82	1601	141 -142	183233
CAB #69	01-Jun-82	28-Jun-82	1601	143 -144	183234
CAB #70	01-Jun-82	28-Jun-82	1601	145 -146	183235
CAB #71	01-Jun-82	28-Jun-82	1601	147 -148	183236
CAB #72	01-Jun-82	28-Jun-82	1601	149 -150	183237
CAB #73	01-Jun-82	28-Jun-82	1601	151 -152	183238
CAB #74	01-Jun-82	28-Jun-82	1601	153 -154	183239
CAB #75	01-Jun-82	28-Jun-82	1601	155 -156	183240
CAB #76	01-Jun-82	28-Jun-82	1601	157 -158	183241
CAB #77	01-Jun-82	28-Jun-82	1601	159 -160	183242
CAB #87	01-Jun-82	28-Jun-82	1601	179 -180	183252
CAB #88	01-Jun-82	28-Jun-82	1601	181 -182	183253
CAB #89	01-Jun-82	28-Jun-82	1601	183 -184	183254
CAB #90	01-Jun-82	28-Jun-82	1601	185 -186	183255
CAB #91	01-Jun-82	28-Jun-82	1601	187 -188	183256
CAB #92	01-Jun-82	28-Jun-82	1601	189 -190	183257
CAB #93	01-Jun-82	28-Jun-82	1601	191 -192	183258
CAB #94	01-Jun-82	28-Jun-82	1601	193 -194	183259
CAB #95	01-Jun-82	28-Jun-82	1601	195 -196	183260
CAB #96	01-Jun-82	28-Jun-82	1601	197 -198	183261
CAB #97	01-Jun-82	28-Jun-82	1601	199 -200	183262

871025742

EXHIBIT "A"

NAME OF CLAIM	LOCATION DATE	COUNTY RECORDATION DATE	BOOK	PAGE	B.L.M. AMC #
CAB #98	01-Jun-82	28-Jun-82	1601	201 -202	183263
CAB #99	01-Jun-82	28-Jun-82	1601	203 -204	183264
CAB #100	01-Jun-82	28-Jun-82	1601	205 -206	183265
CAB #101	01-Jun-82	28-Jun-82	1601	207 -208	183266
CAB #102	01-Jun-82	28-Jun-82	1601	209 -210	183267
CAB #103	01-Jun-82	28-Jun-82	1601	211 -212	183268
CAB #104	01-Jun-82	28-Jun-82	1601	213 -214	183269
CAB #105	01-Jun-82	28-Jun-82	1601	215 -216	183270
CAB #106	01-Jun-82	28-Jun-82	1601	217 -218	183271
CAB #107	01-Jun-82	28-Jun-82	1601	219 -220	183272
CAB #108	01-Jun-82	28-Jun-82	1601	221 -222	183273
CAB #109	01-Jun-82	28-Jun-82	1601	223 -224	183274
CAB #110	01-Jun-82	28-Jun-82	1601	225 -226	183275
CAB #111	01-Jun-82	28-Jun-82	1601	227 -228	183276
CAB #112	01-Jun-82	28-Jun-82	1601	229 -230	183277
CAB #113	01-Jun-82	28-Jun-82	1601	231 -232	183278
CAB #114	01-Jun-82	28-Jun-82	1601	233 -234	183279
CAB #115	01-Jun-82	28-Jun-82	1601	235 -236	183280
CAB #116	01-Jun-82	28-Jun-82	1601	237 -238	183281
CAB #117	01-Jun-82	28-Jun-82	1601	239 -240	183282
CAB #118	01-Jun-82	28-Jun-82	1601	241 -242	183283
CAB #119	01-Jun-82	28-Jun-82	1601	243 -244	183284
CAB #120	01-Jun-82	28-Jun-82	1601	245 -246	183285
CAB #121	01-Jun-82	28-Jun-82	1601	247 -248	183286
CAB #122	01-Jun-82	28-Jun-82	1601	249 -250	183287
CAB #123	01-Jun-82	28-Jun-82	1601	251 -252	183288
CAB #124	01-Jun-82	28-Jun-82	1601	253 -254	183289
CAB #124A	01-Jun-82	28-Jun-82	1601	255 -256	183300
CAB #125	01-Jun-82	28-Jun-82	1601	257 -258	183290
CAB #126	01-Jun-82	28-Jun-82	1601	259 -260	183291
CAB #127	01-Jun-82	28-Jun-82	1601	261 -262	183292
CAB #128	01-Jun-82	28-Jun-82	1601	263 -264	183293
CAB #129	01-Jun-82	28-Jun-82	1601	265 -266	183294
CAB #130	01-Jun-82	28-Jun-82	1601	267 -268	183295
CAB #131	01-Jun-82	28-Jun-82	1601	269 -270	183296
CAB #132	01-Jun-82	28-Jun-82	1601	271 -272	183297
CAB #133	01-Jun-82	28-Jun-82	1601	273 -274	183298
CAB #134	01-Jun-82	28-Jun-82	1601	275 -276	183299
RAY #1	01-Jun-82	28-Jun-82	1600	418 -419	183301
RAY #2	01-Jun-82	28-Jun-82	1600	420 -421	183302
RAY #3	01-Jun-82	28-Jun-82	1600	422 -423	183303
RAY #4	01-Jun-82	28-Jun-82	1600	424 -425	183304
RAY #5	01-Jun-82	28-Jun-82	1600	426 -427	183305
RAY #6	01-Jun-82	28-Jun-82	1600	428 -429	183306
RAY #7	01-Jun-82	28-Jun-82	1600	430 -431	183307
RAY #8	01-Jun-82	28-Jun-82	1600	432 -433	183308
RAY #9	01-Jun-82	28-Jun-82	1600	434 -435	183309
RAY #10	01-Jun-82	28-Jun-82	1600	436 -437	183310
RAY #11	01-Jun-82	28-Jun-82	1600	438 -439	183311
RAY #12	01-Jun-82	28-Jun-82	1600	440 -441	183312

87102574 2

EXHIBIT "A"

NAME OF CLAIM	LOCATION DATE	COUNTY RECORDATION DATE	BOOK	PAGE	B.L.M. AMC #
RAY #13	01-Jun-82	28-Jun-82	1600	442 -443	183313
RAY #14	01-Jun-82	28-Jun-82	1600	444 -445	183314
RAY #15	01-Jun-82	28-Jun-82	1600	446 -447	183315
RAY #16	01-Jun-82	28-Jun-82	1600	448 -449	183316
RAY #17	01-Jun-82	28-Jun-82	1600	450 -451	183317
RAY #18	01-Jun-82	28-Jun-82	1600	452 -453	183318
RAY #19	01-Jun-82	28-Jun-82	1600	454 -455	183319
RAY #20	01-Jun-82	28-Jun-82	1600	456 -457	183320
RAY #21	01-Jun-82	28-Jun-82	1600	458 -459	183321
RAY #22	01-Jun-82	28-Jun-82	1600	460 -461	183322
RAY #23	01-Jun-82	28-Jun-82	1600	462 -463	183323
RAY #24	01-Jun-82	28-Jun-82	1600	464 -465	183324
RAY #25	01-Jun-82	28-Jun-82	1600	466 -467	183325
RAY #26	01-Jun-82	28-Jun-82	1600	468 -469	183326
RAY #27	01-Jun-82	28-Jun-82	1600	470 -471	183327
RAY #28	01-Jun-82	28-Jun-82	1600	472 -473	183328
RAY #29	01-Jun-82	28-Jun-82	1600	474 -475	183329
RAY #30	01-Jun-82	28-Jun-82	1600	476 -477	183330
RAY #31	01-Jun-82	28-Jun-82	1600	478 -479	183331
RAY #32	01-Jun-82	28-Jun-82	1600	480 -481	183332
RAY #33	01-Jun-82	28-Jun-82	1600	482 -483	183333
RAY #34	01-Jun-82	28-Jun-82	1600	484 -485	183334
RAY #35	01-Jun-82	28-Jun-82	1600	486 -487	183335
RAY #36	01-Jun-82	28-Jun-82	1600	488 -489	183336
RAY #37	01-Jun-82	28-Jun-82	1600	490 -491	183337
RAY #38	01-Jun-82	28-Jun-82	1600	492 -493	183338
RAY #39	01-Jun-82	28-Jun-82	1600	494 -495	183339
RAY #40	01-Jun-82	28-Jun-82	1600	496 -497	183340
RAY #41	01-Jun-82	28-Jun-82	1600	498 -499	183341
RAY #42	01-Jun-82	28-Jun-82	1600	500 -501	183342
RAY #43	01-Jun-82	28-Jun-82	1600	502 -503	183343
RAY #44	01-Jun-82	28-Jun-82	1600	504 -505	183344
RAY #45	01-Jun-82	28-Jun-82	1600	506 -507	183345
RAY #46	01-Jun-82	28-Jun-82	1600	508 -509	183346
RAY #47	01-Jun-82	28-Jun-82	1600	510 -511	183347
RAY #48	01-Jun-82	28-Jun-82	1600	512 -513	183348
RAY #49	01-Jun-82	28-Jun-82	1600	514 -515	183349
RAY #50	01-Jun-82	28-Jun-82	1600	516 -517	183350
RAY #51	01-Jun-8	28-Jun-82	1600	518 -519	183351
RAY #52	01-Jun-82	28-Jun-82	1600	520 -521	183352
RAY #53	01-Jun-82	28-Jun-82	1600	522 -523	183353
RAY #54	01-Jun-82	28-Jun-82	1600	524 -525	183354
RAY #55	01-Jun-82	28-Jun-82	1600	526 -527	183355
RAY #56	01-Jun-82	28-Jun-82	1600	528 -529	183356
RAY #57	01-Jun-82	28-Jun-82	1600	530 -531	183357
RAY #58	01-Jun-82	28-Jun-82	1600	532 -533	183358
RAY #59	01-Jun-82	28-Jun-82	1600	534 -535	183359
RAY #60	01-Jun-82	28-Jun-82	1600	536 -537	183360
RAY #61	01-Jun-82	28-Jun-82	1600	538 -539	183361
RAY #62	01-Jun-82	28-Jun-82	1600	540 -541	183362

87102574 2

EXHIBIT "A"

NAME OF CLAIM	LOCATION DATE	COUNTY RECORDATION DATE	BOOK	PAGE	B.L.M. AMC #
RAY #63	01-Jun-82	28-Jun-82	1600	542 -543	183363
RAY #64	01-Jun-82	28-Jun-82	1600	544 -545	183364
RAY #65	01-Jun-82	28-Jun-82	1600	546 -547	183365
RAY #66	01-Jun-82	28-Jun-82	1600	548 -549	183366
RAY #67	01-Jun-82	28-Jun-82	1600	550 -551	183367
RAY #68	01-Jun-82	28-Jun-82	1600	552 -553	183368
RAY #69	01-Jun-82	28-Jun-82	1600	554 -555	183369
RAY #70	01-Jun-82	28-Jun-82	1600	556 -557	183370
RAY #71	01-Jun-82	28-Jun-82	1600	558 -559	183371
RAY #72	01-Jun-82	28-Jun-82	1600	560 -561	183372
RAY #73	01-Jun-82	28-Jun-82	1600	562 -563	183373
RAY #74	01-Jun-82	28-Jun-82	1600	564 -565	183374
RAY #75	01-Jun-82	28-Jun-82	1600	566 -567	183375
RAY #76	01-Jun-82	28-Jun-82	1600	568 -569	183376
RAY #77	01-Jun-82	28-Jun-82	1600	570 -571	183377
RAY #78	01-Jun-82	28-Jun-82	1600	572 -573	183378
RAY #79	01-Jun-82	28-Jun-82	1600	574 -575	183379
RAY #80	01-Jun-82	28-Jun-82	1600	576 -577	183380
RAY #81	01-Jun-82	28-Jun-82	1600	578 -579	183381
RAY #82	01-Jun-82	28-Jun-82	1600	580 -581	183382
RAY #83	01-Jun-82	28-Jun-82	1600	582 -583	183383
RAY #84	01-Jun-82	28-Jun-82	1600	584 -585	183384
RAY #85	01-Jun-82	28-Jun-82	1600	586 -587	183385
RAY #86	01-Jun-82	28-Jun-82	1600	588 -589	183386
RAY #87	01-Jun-82	28-Jun-82	1600	590 -591	183387
RAY #88	01-Jun-82	28-Jun-82	1600	592 -593	183388
RAY #89	01-Jun-82	28-Jun-82	1600	594 -595	183389
RAY #90	01-Jun-82	28-Jun-82	1600	596 -597	183390
RAY #91	01-Jun-82	28-Jun-82	1600	598 -599	183391
RAY #92	01-Jun-82	28-Jun-82	1600	600 -601	183392
RAY #93	01-Jun-82	28-Jun-82	1600	602 -603	183393
RAY #94	01-Jun-82	28-Jun-82	1600	604 -605	183394
RAY #95	01-Jun-82	28-Jun-82	1600	606 -607	183395
RAY #96	01-Jun-82	28-Jun-82	1600	608 -609	183396
RAY #97	01-Jun-82	28-Jun-82	1600	610 -611	183397
RAY #98	01-Jun-82	28-Jun-82	1600	612 -613	183398
RAY #99	01-Jun-82	28-Jun-82	1600	614 -615	183399
RAY #100	01-Jun-82	28-Jun-82	1600	616 -617	183400
RAY #101	01-Jun-82	28-Jun-82	1600	618 -619	183401
RAY #102	01-Jun-82	28-Jun-82	1600	620 -621	183402
RAY #103	01-Jun-82	28-Jun-82	1600	622 -623	183403
RAY #104	01-Jun-82	28-Jun-82	1600	624 -625	183404
RAY #105	01-Jun-82	28-Jun-82	1600	626 -627	183405
RAY #106	01-Jun-82	28-Jun-82	1600	628 -629	183406
RAY #107	01-Jun-82	28-Jun-82	1600	630 -631	183407
RAY #108	01-Jun-82	28-Jun-82	1600	632 -633	183408
RAY #109	01-Jun-82	28-Jun-82	1600	634 -635	183409
RAY #110	01-Jun-82	28-Jun-82	1600	636 -637	183410
RAY #111	01-Jun-82	28-Jun-82	1600	638 -639	183411
RAY #112	01-Jun-82	28-Jun-82	1600	640 -641	183412

87102574?

EXHIBIT "A"

NAME OF CLAIM	LOCATION DATE	COUNTY RECORDATION DATE	BOOK	PAGE	B.L.M. AMC #
RAY #113	01-Jun-82	28-Jun-82	1600	642 -643	183413
RAY #114	01-Jun-82	28-Jun-82	1600	644 -645	183414
RAY #115	01-Jun-82	28-Jun-82	1600	646 -647	183415
RAY #116	01-Jun-82	28-Jun-82	1600	648 -649	183416
RAY #117	01-Jun-82	28-Jun-82	1600	650 -651	183417
RAY #118	01-Jun	28-Jun-82	1600	652 -653	183418
RAY #119	01-Jun	28-Jun-82	1600	654 -655	183419
RAY #120	01-Jun	28-Jun-82	1600	656 -657	183420
RAY #121	01-Jun-	28-Jun-82	1600	658 -659	183421
RAY #122	01-Jun-82	28-Jun-82	1600	660 -661	183422
RAY #123	01-Jun-82	28-Jun-82	1600	662 -663	183423
RAY #124	01-Jun-82	28-Jun-82	1600	664 -665	183424
RAY #125	01-Jun-82	28-Jun-82	1600	666 -667	183425
RAY #126	01-Jun-82	28-Jun-82	1600	668 -669	183426
RAY #127	01-Jun-82	28-Jun-82	1600	670 -671	183427
RAY #128	01-Jun-82	28-Jun-82	1600	672 -673	183428
STAR #1	01-Jun-82	28-Jun-82	1600	308 -309	183429
STAR #2	01-Jun-82	28-Jun-82	1600	310 -311	183430
STAR #3	01-Jun-82	28-Jun-82	1600	312 -313	183431
STAR #4	01-Jun-82	28-Jun-82	1600	314 -315	183432
STAR #5	01-Jun-82	28-Jun-82	1600	316 -317	183433
STAR #6	01-Jun-82	28-Jun-82	1600	318 -319	183434
STAR #7	01-Jun-82	28-Jun-82	1600	320 -321	183435
STAR #8	01-Jun-82	28-Jun-82	1600	322 -323	183436
STAR #9	01-Jun-82	28-Jun-82	1600	324 -325	183437
STAR #10	01-Jun-82	28-Jun-82	1600	326 -327	183438
STAR #11	01-Jun-82	28-Jun-82	1600	328 -329	183439
STAR #12	01-Jun-82	28-Jun-82	1600	330 -331	183440
STAR #13	01-Jun-82	28-Jun-82	1600	332 -333	183441
STAR #14	01-Jun-82	28-Jun-82	1600	334 -335	183442
STAR #15	01-Jun-82	28-Jun-82	1600	336 -337	183443
STAR #16	01-Jun-82	28-Jun-82	1600	338 -339	183444
STAR #16A	01-Jun-82	28-Jun-82	1600	340 -341	183479
STAR #16B	01-Jun-82	28-Jun-82	1600	342 -343	183481
STAR #17	01-Jun-82	28-Jun-82	1600	344 -345	183445
STAR #18	01-Jun-82	28-Jun-82	1600	346 -347	183446
STAR #19	01-Jun-82	28-Jun-82	1600	348 -349	183447
STAR #20	01-Jun-82	28-Jun-82	1600	350 -351	183448
STAR #21	01-Jun-82	28-Jun-82	1600	352 -353	183449
STAR #22	01-Jun-82	28-Jun-82	1600	354 -355	183450
STAR #22A	01-Jun-82	28-Jun-82	1600	356 -357	183480
STAR #22B	01-Jun-82	28-Jun-82	1600	358 -359	183482
STAR #22C	01-Jun-82	28-Jun-82	1600	360 -361	183483
STAR #23	01-Jun-82	28-Jun-82	1600	362 -363	183451
STAR #24	01-Jun-82	28-Jun-82	1600	364 -365	183452
STAR #25	01-Jun-82	28-Jun-82	1600	366 -367	183453
STAR #26	01-Jun-82	28-Jun-82	1600	368 -369	183454
STAR #27	01-Jun-82	28-Jun-82	1600	370 -371	183455
STAR #28	01-Jun-82	28-Jun-82	1600	372 -373	183456
STAR #29	01-Jun-82	28-Jun-82	1600	374 -375	183457

87102574 2

EXHIBIT "A"

NAME OF CLAIM	LOCATION DATE	COUNTY RECORDATION DATE	BOOK	PAGE	B.L.M. AMC #
STAR #30	01-Jun-82	28-Jun-82	1600	376 -377	183458
STAR #31	01-Jun-82	28-Jun-82	1600	378 -379	183459
STAR #32	01-Jun-82	28-Jun-82	1600	380 -381	183460
STAR #33	01-Jun-82	28-Jun-82	1600	382 -383	183461
STAR #34	01-Jun-82	28-Jun-82	1600	384 -385	183462
STAR #35	01-Jun-82	28-Jun-82	1600	386 -387	183463
STAR #36	01-Jun-82	28-Jun-82	1600	388 -389	183464
STAR #37	01-Jun-82	28-Jun-82	1600	390 -391	183465
STAR #38	01-Jun-82	28-Jun-82	1600	392 -393	183466
STAR #39	01-Jun-82	28-Jun-82	1600	394 -395	183467
STAR #40	01-Jun-82	28-Jun-82	1600	396 -397	183468
STAR #41	01-Jun-82	28-Jun-82	1600	398 -399	183469
STAR #42	01-Jun-82	28-Jun-82	1600	400 -401	183470
STAR #43	01-Jun-82	28-Jun-82	1600	402 -403	183471
STAR #44	01-Jun-82	28-Jun-82	1600	404 -405	183472
STAR #45	01-Jun-82	28-Jun-82	1600	406 -407	183473
STAR #46	01-Jun-82	28-Jun-82	1600	408 -409	183474
STAR #47	01-Jun-82	28-Jun-82	1600	410 -411	183475
STAR #48	01-Jun-82	28-Jun-82	1600	412 -413	183476
STAR #49	01-Jun-82	28-Jun-82	1600	414 -415	183477
STAR #50	01-Jun-82	28-Jun-82	1600	416 -417	183478

871025742

Lead File 183163

861124645

ALANCO LTD
7345 E ACOMA DRIVE, #102
SCOTTSDALE , AZ. 85260

RECEIVED
B.L.M. AZ STATE OFFICE
NOV 24 1986
7:45 A.M.
PHOENIX, ARIZONA

FEE # 861124645
OFFICIAL RECORDS
COCHISE COUNTY
DATE HOUR
11/12/86 1
REQUEST OF
ALANCO LTD
CHRISTINE RHODES-RECORDER
FEE : 17.00 PAGES : 8

AFFADAVIT OF PERFORMANCE OF ANNUAL LABOR

STATE OF ARIZONA)
) ss.
COUNTY OF Maricopa)

LARRY KERSEY, being duly sworn, deposes and says that he is a citizen of the United States and more than twenty-one years of age, and resides at 8501 E. Camino Vivaz, Scottsdale in Maricopa County, State of Arizona, and is personally acquainted with the Mining Claim(s) known as The SRC Claim Group (See Exhibit "A" for a more detailed description), situated in the Tombstone Mining District, more specifically located, in Section(s) 14, 15, 20, 21, 22, 23, 26, 27, 28, 29, 30, 33, 34, 35, _____; Township 20 South, Range 22 East; G&SRB&M, County of Cochise, State of Arizona. The Location Notices of which are recorded in the Office of the County Recorder of said County, as contained in Exhibit "A", attached hereto, and as reflected in the Records of the State Office of the Bureau of Land Management, Serial Number(s) See Exhibit "A", that between the first day of September, 1985 and the first day of September, 1986, at least ($31,000) Thirty-one Thousand Two Hundred and no/100 Dollars worth of work and improvements were made by and at the expense of: Charter Mining Corporation (G.P.) Owner(s) of said claim(s) for the purpose of complying with the laws of the United States pertaining to annual assessment work performed, and that Employees of Alanco Ltd. were the people employed by said Owner(s) and who labored upon said claim(s), performing said work and improvements, the same being as follows, to-wit: Road work, Surface dozer work, Air trac drilling, Backhoe trenching.

Larry Kersey

Subscribed and sworn to before me, the undersigned notary public, on this 11th day of November, 1986

My Commission Expires Dec. 31, 1987

My commission expires: _____

861124645

RECEIVED
B.L.M. AZ STATE OFFICE
NOV 24 1986
7:45 A.M.
PHOENIX, ARIZONA

EXHIBIT "A"

NAME OF CLAIM	LOCATION DATE	COUNTY RECORDATION DATE	BOOK	PAGE	B.L.M. AMC #
CAB #6	01-Jun-82	28-Jun-82	1601	11 - 12	183168
CAB #7	01-Jun-82	28-Jun-82	1601	13 - 14	183169
CAB #8	01-Jun-82	28-Jun-82	1601	15 - 16	183170
CAB #9	01-Jun-82	28-Jun-82	1601	17 - 18	183171
CAB #10	01-Jun-82	28-Jun-82	1601	19 - 20	183172
CAB #11	01-Jun-82	28-Jun-82	1601	21 - 22	183173
CAB #12	01-Jun-82	28-Jun-82	1601	23 - 24	183174
CAB #13	01-Jun-82	28-Jun-82	1601	25 - 26	183175
CAB #14	01-Jun-82	28-Jun-82	1601	27 - 28	183176
CAB #15	01-Jun-82	28-Jun-82	1601	29 - 30	183177
CAB #16	01-Jun-82	28-Jun-82	1601	31 - 32	183178
CAB #17	01-Jun-82	28-Jun-82	1601	33 - 34	183179
CAB #18	01-Jun-82	28-Jun-82	1601	35 - 36	183180
CAB #19	01-Jun-82	28-Jun-82	1601	37 - 38	183181
CAB #20	01-Jun-82	28-Jun-82	1601	39 - 40	183182
CAB #21	01-Jun-82	28-Jun-82	1601	41 - 42	183183
CAB #22	01-Jun-82	28-Jun-82	1601	43 - 44	183184
CAB #23	01-Jun-82	28-Jun-82	1601	45 - 46	183185
CAB #24	01-Jun-82	28-Jun-82	1601	47 - 48	183186
X CAB #25	01-Jun-82	28-Jun-82	1601	49 - 50	183187
X CAB #26	01-Jun-82	28-Jun-82	1601	51 - 52	183188
X CAB #27	01-Jun-82	28-Jun-82	1601	53 - 54	183189
X CAB #28	01-Jun-82	28-Jun-82	1601	55 - 56	183190
CAB #29	01-Jun-82	28-Jun-82	1601	57 - 58	183191
CAB #30	01-Jun-82	28-Jun-82	1601	59 - 60	183192
CAB #31	01-Jun-82	28-Jun-82	1601	61 - 62	183193
CAB #32	01-Jun-82	28-Jun-82	1601	63 - 64	183194
CAB #33	01-Jun-82	28-Jun-82	1601	65 - 66	183195
CAB #34	01-Jun-82	28-Jun-82	1601	67 - 68	183196
CAB #35	01-Jun-82	28-Jun-82	1601	69 - 70	183197
CAB #36	01-Jun-82	28-Jun-82	1601	71 - 72	183198
CAB #37	01-Jun-82	28-Jun-82	1601	73 - 74	183199
CAB #38	01-Jun-82	28-Jun-82	1601	75 - 76	183200
CAB #39	01-Jun-82	28-Jun-82	1601	77 - 78	183201
CAB #40	01-Jun-82	28-Jun-82	1601	79 - 80	183202
CAB #41	01-Jun-82	28-Jun-82	1601	81 - 82	183203
CAB #42	01-Jun-82	28-Jun-82	1601	83 - 84	183204
CAB #43	01-Jun-82	28-Jun-82	1601	85 - 86	183205
CAB #44	01-Jun-82	28-Jun-82	1601	87 - 88	183206
CAB #45	01-Jun-82	28-Jun-82	1601	89 - 90	183207
CAB #46	01-Jun-82	28-Jun-82	1601	91 - 92	183208
CAB #47	01-Jun-82	28-Jun-82	1601	93 - 94	183209
CAB #48	01-Jun-82	28-Jun-82	1601	95 - 96	183210
CAB #49	01-Jun-82	28-Jun-82	1601	97 - 98	183211
CAB #50	01-Jun-82	28-Jun-82	1601	99 -100	183212
CAB #51	01-Jun-82	28-Jun-82	1601	101 -102	183213
CAB #52	01-Jun-82	28-Jun-82	1601	103 -104	183214
CAB #53	01-Jun-82	28-Jun-82	1601	105 -106	183215

861124645

RECEIVED
B.L.M. AZ STATE OFFICE
NOV 24 1986
7:45 A.M.
PHOENIX, ARIZONA

EXHIBIT "A"

NAME OF CLAIM	LOCATION DATE	COUNTY RECORDATION DATE	BOOK	PAGE	B.L.M. AMC #
CAB #56	01-Jun-82	28-Jun-82	1601	111 -112	183218
CAB #57	01-Jun-82	28-Jun-82	1601	113 -114	183219
CAB #58	01-Jun-82	28-Jun-82	1601	115 -116	183220
CAB #59	01-Jun-82	28-Jun-82	1601	117 -118	183221
CAB #60	01-Jun-82	28-Jun-82	1601	119 -120	183222
CAB #61	01-Jun-82	28-Jun-82	1601	121 -122	183223
CAB #62	01-Jun-82	28-Jun-82	1601	123 -124	183224
CAB #63	01-Jun-82	28-Jun-82	1601	125 -126	183225
CAB #64	01-Jun-82	28-Jun-82	1601	127 -128	183226
CAB #65	01-Jun-82	28-Jun-82	1601	129 -130	183227
CAB #66	01-Jun-82	28-Jun-82	1601	131 -132	183228
CAB #66A	01-Jun-82	28-Jun-82	1601	133 -134	183229
CAB #67	01-Jun-82	28-Jun-82	1601	135 -136	183230
CAB #67A	01-Jun-82	28-Jun-82	1601	137 -138	183231
CAB #68	01-Jun-82	28-Jun-82	1601	139 -140	183232
CAB #68A	01-Jun-82	28-Jun-82	1601	141 -142	183233
CAB #69	01-Jun-82	28-Jun-82	1601	143 -144	183234
CAB #70	01-Jun-82	28-Jun-82	1601	145 -146	183235
CAB #71	01-Jun-82	28-Jun-82	1601	147 -148	183236
CAB #72	01-Jun-82	28-Jun-82	1601	149 -150	183237
CAB #73	01-Jun-82	28-Jun-82	1601	151 -152	183238
CAB #74	01-Jun-82	28-Jun-82	1601	153 -154	183239
CAB #75	01-Jun-82	28-Jun-82	1601	155 -156	183240
CAB #76	01-Jun-82	28-Jun-82	1601	157 -158	183241
CAB #77	01-Jun-82	28-Jun-82	1601	159 -160	183242
CAB #87	01-Jun-82	28-Jun-82	1601	179 -180	183252
CAB #88	01-Jun-82	28-Jun-82	1601	181 -182	183253
CAB #89	01-Jun-82	28-Jun-82	1601	183 -184	183254
CAB #90	01-Jun-82	28-Jun-82	1601	185 -186	183255
CAB #91	01-Jun-82	28-Jun-82	1601	187 -188	183256
CAB #92	01-Jun-82	28-Jun-82	1601	189 -190	183257
CAB #93	01-Jun-82	28-Jun-82	1601	191 -192	183258
CAB #94	01-Jun-82	28-Jun-82	1601	193 -194	183259
CAB #95	01-Jun-82	28-Jun-82	1601	195 -196	183260
CAB #96	01-Jun-82	28-Jun-82	1601	197 -198	183261
CAB #97	01-Jun-82	28-Jun-82	1601	199 -200	183262
CAB #98	01-Jun-82	28-Jun-82	1601	201 -202	183263
CAB #99	01-Jun-82	28-Jun-82	1601	203 -204	183264
CAB #100	01-Jun-82	28-Jun-82	1601	205 -206	183265
CAB #101	01-Jun-82	28-Jun-82	1601	207 -208	183266
CAB #102	01-Jun-82	28-Jun-82	1601	209 -210	183267
CAB #103	01-Jun-82	28-Jun-82	1601	211 -212	183268
CAB #104	01-Jun-82	28-Jun-82	1601	213 -214	183269
CAB #105	01-Jun-82	28-Jun-82	1601	215 -216	183270
CAB #106	01-Jun-82	28-Jun-82	1601	217 -218	183271
CAB #107	01-Jun-82	28-Jun-82	1601	219 -220	183272
CAB #108	01-Jun-82	28-Jun-82	1601	221 -222	183273
CAB #109	01-Jun-82	28-Jun-82	1601	223 -224	183274
CAB #110	01-Jun-82	28-Jun-82	1601	225 -226	183275
CAB #111	01-Jun-82	28-Jun-82	1601	227 -228	183276

183218-
183242

183256

861124645

RECEIVED
B.L.M. AZ STATE OFFICE
NOV 24 1986
7:45 A.M.
PHOENIX, ARIZONA

EXHIBIT "A"

NAME OF CLAIM	LOCATION DATE	COUNTY RECORDATION DATE	BOOK	PAGE	B.L.M. AMC #
CAB #112	01-Jun-82	28-Jun-82	1601	229 -230	183277
CAB #113	01-Jun-82	28-Jun-82	1601	231 -232	183278
CAB #114	01-Jun-82	28-Jun-82	1601	233 -234	183279
CAB #115	01-Jun-82	28-Jun-82	1601	235 -236	183280
CAB #116	01-Jun-82	28-Jun-82	1601	237 -238	183281
CAB #117	01-Jun-82	28-Jun-82	1601	239 -240	183282
CAB #118	01-Jun-82	28-Jun-82	1601	241 -242	183283
CAB #119	01-Jun-82	28-Jun-82	1601	243 -244	183284
CAB #120	01-Jun-82	28-Jun-82	1601	245 -246	183285
CAB #121	01-Jun-82	28-Jun-82	1601	247 -248	183286
CAB #122	01-Jun-82	28-Jun-82	1601	249 -250	183287
CAB #123	01-Jun-82	28-Jun-82	1601	251 -252	183288
CAB #124	01-Jun-82	28-Jun-82	1601	253 -254	183289
CAB #124A	01-Jun-82	28-Jun-82	1601	255 -256	183290 183300
CAB #125	01-Jun-82	28-Jun-82	1601	257 -258	183291 90
CAB #126	01-Jun-82	28-Jun-82	1601	259 -260	183292 91
CAB #127	01-Jun-82	28-Jun-82	1601	261 -262	183293 92
CAB #128	01-Jun-82	28-Jun-82	1601	263 -264	183294 93
CAB #129	01-Jun-82	28-Jun-82	1601	265 -266	183295 94
CAB #130	01-Jun-82	28-Jun-82	1601	267 -268	183296 95
CAB #131	01-Jun-82	28-Jun-82	1601	269 -270	183297 96
X CAB #132	01-Jun-82	28-Jun-82	1601	271 -272	183298 97
X CAB #133	01-Jun-82	28-Jun-82	1601	273 -274	183299 98
X CAB #134	01-Jun-82	28-Jun-82	1601	275 -276	183300 99
RAY #1	01-Jun-82	28-Jun-82	1600	418 -419	183301
RAY #2	01-Jun-82	28-Jun-82	1600	420 -421	183302
RAY #3	01-Jun-82	28-Jun-82	1600	422 -423	183303
RAY #4	01-Jun-82	28-Jun-82	1600	424 -425	183304
RAY #5	01-Jun-82	28-Jun-82	1600	426 -427	183305
RAY #6	01-Jun-82	28-Jun-82	1600	428 -429	183306
RAY #7	01-Jun-82	28-Jun-82	1600	430 -431	183307
RAY #8	01-Jun-82	28-Jun-82	1600	432 -433	183308
RAY #9	01-Jun-82	28-Jun-82	1600	434 -435	183309
RAY #10	01-Jun-82	28-Jun-82	1600	436 -437	183310
RAY #11	01-Jun-82	28-Jun-82	1600	438 -439	183311
RAY #12	01-Jun-82	28-Jun-82	1600	440 -441	183312
RAY #13	01-Jun-82	28-Jun-82	1600	442 -443	183313
RAY #14	01-Jun-82	28-Jun-82	1600	444 -445	183314
RAY #15	01-Jun-82	28-Jun-82	1600	446 -447	183315
RAY #16	01-Jun-82	28-Jun-82	1600	448 -449	183316
RAY #17	01-Jun-82	28-Jun-82	1600	450 -451	183317
RAY #18	01-Jun-82	28-Jun-82	1600	452 -453	183318
RAY #19	01-Jun-82	28-Jun-82	1600	454 -455	183319
RAY #20	01-Jun-82	28-Jun-82	1600	456 -457	183320
RAY #21	01-Jun-82	28-Jun-82	1600	458 -459	183321
RAY #22	01-Jun-82	28-Jun-82	1600	460 -461	183322
RAY #23	01-Jun-82	28-Jun-82	1600	462 -463	183323
RAY #24	01-Jun-82	28-Jun-82	1600	464 -465	183324
RAY #25	01-Jun-82	28-Jun-82	1600	466 -467	183325
RAY #26	01-Jun-82	28-Jun-82	1600	468 -469	183326

RAY 1-126

861124645

RECEIVED
B.L.M. AZ STATE OFFICE
NOV 24 1986
7:45 A.M.
PHOENIX, ARIZONA

EXHIBIT "A"

NAME OF CLAIM	LOCATION DATE	COUNTY RECORDATION DATE	BOOK	PAGE	B.L.M. AMC #
RAY #27	01-Jun-82	28-Jun-82	1600	470 -471	183327
RAY #28	01-Jun-82	28-Jun-82	1600	472 -473	183328
RAY #29	01-Jun-82	28-Jun-82	1600	474 -475	183329
RAY #30	01-Jun-82	28-Jun-82	1600	476 -477	183330
RAY #31	01-Jun-82	28-Jun-82	1600	478 -479	183331
RAY #32	01-Jun-82	28-Jun-82	1600	480 -481	183332
RAY #33	01-Jun-82	28-Jun-82	1600	482 -483	183333
RAY #34	01-Jun-82	28-Jun-82	1600	484 -485	183334
RAY #35	01-Jun-82	28-Jun-82	1600	486 -487	183335
RAY #36	01-Jun-82	28-Jun-82	1600	488 -489	183336
RAY #37	01-Jun-82	28-Jun-82	1600	490 -491	183337
RAY #38	01-Jun-82	28-Jun-82	1600	492 -493	183338
RAY #39	01-Jun-82	28-Jun-82	1600	494 -495	183339
RAY #40	01-Jun-82	28-Jun-82	1600	496 -497	183340
RAY #41	01-Jun-82	28-Jun-82	1600	498 -499	183341
RAY #42	01-Jun-82	28-Jun-82	1600	500 -501	183342
RAY #43	01-Jun-82	28-Jun-82	1600	502 -503	183343
RAY #44	01-Jun-82	28-Jun-82	1600	504 -505	183344
RAY #45	01-Jun-82	28-Jun-82	1600	506 -507	183345
RAY #46	01-Jun-82	28-Jun-82	1600	508 -509	183346
RAY #47	01-Jun-82	28-Jun-82	1600	510 -511	183347
RAY #48	01-Jun-82	28-Jun-82	1600	512 -513	183348
RAY #49	01-Jun-82	28-Jun-82	1600	514 -515	183349
RAY #50	01-Jun-82	28-Jun-82	1600	516 -517	183350
RAY #51	01-Jun-82	28-Jun-82	1600	518 -519	183351
RAY #52	01-Jun-82	28-Jun-82	1600	520 -521	183352
RAY #53	01-Jun-82	28-Jun-82	1600	522 -523	183353
RAY #54	01-Jun-82	28-Jun-82	1600	524 -525	183354
RAY #55	01-Jun-82	28-Jun-82	1600	526 -527	183355
RAY #56	01-Jun-82	28-Jun-82	1600	528 -529	183356
RAY #57	01-Jun-82	28-Jun-82	1600	530 -531	183357
RAY #58	01-Jun-82	28-Jun-82	1600	532 -533	183358
RAY #59	01-Jun-82	28-Jun-82	1600	534 -535	183359
RAY #60	01-Jun-82	28-Jun-82	1600	536 -537	183360
RAY #61	01-Jun-82	28-Jun-82	1600	538 -539	183361
RAY #62	01-Jun-82	28-Jun-82	1600	540 -541	183362
RAY #63	01-Jun-82	28-Jun-82	1600	542 -543	183363
RAY #64	01-Jun-82	28-Jun-82	1600	544 -545	183364
RAY #65	01-Jun-82	28-Jun-82	1600	546 -547	183365
RAY #66	01-Jun-82	28-Jun-82	1600	548 -549	183366
RAY #67	01-Jun-82	28-Jun-82	1600	550 -551	183367
RAY #68	01-Jun-82	28-Jun-82	1600	552 -553	183368
RAY #69	01-Jun-82	28-Jun-82	1600	554 -555	183369
RAY #70	01-Jun-82	28-Jun-82	1600	556 -557	183370
RAY #71	01-Jun-82	28-Jun-82	1600	558 -559	183371
RAY #72	01-Jun-82	28-Jun-82	1600	560 -561	183372
RAY #73	01-Jun-82	28-Jun-82	1600	562 -563	183373
RAY #74	01-Jun-82	28-Jun-82	1600	564 -565	183374
RAY #75	01-Jun-82	28-Jun-82	1600	566 -567	183375
RAY #76	01-Jun-82	28-Jun-82	1600	568 -569	183376

861124645

RECEIVED
B.L.M. AZ STATE OFFICE
NOV 24 1986
7:45 A.M.
PHOENIX, ARIZONA

EXHIBIT "A"

NAME OF CLAIM	LOCATION DATE	COUNTY RECORDATION DATE	BOOK	PAGE	B.L.M. AMC #
RAY #77	01-Jun-82	28-Jun-82	1600	570 -571	183377
RAY #78	01-Jun-82	28-Jun-82	1600	572 -573	183378
RAY #79	01-Jun-82	28-Jun-82	1600	574 -575	183379
RAY #80	01-Jun-82	28-Jun-82	1600	576 -577	183380
RAY #81	01-Jun-82	28-Jun-82	1600	578 -579	183381
RAY #82	01-Jun-82	28-Jun-82	1600	580 -581	183382
RAY #83	01-Jun-82	28-Jun-82	1600	582 -583	183383
RAY #84	01-Jun-82	28-Jun-82	1600	584 -585	183384
RAY #85	01-Jun-82	28-Jun-82	1600	586 -587	183385
RAY #86	01-Jun-82	28-Jun-82	1600	588 -589	183386
RAY #87	01-Jun-82	28-Jun-82	1600	590 -591	183387
RAY #88	01-Jun-82	28-Jun-82	1600	592 -593	183388
RAY #89	01-Jun-82	28-Jun-82	1600	594 -595	183389
RAY #90	01-Jun-82	28-Jun-82	1600	596 -597	183390
RAY #91	01-Jun-82	28-Jun-82	1600	598 -599	183391
RAY #92	01-Jun-82	28-Jun-82	1600	600 -601	183392
RAY #93	01-Jun-82	28-Jun-82	1600	602 -603	183393
RAY #94	01-Jun-82	28-Jun-82	1600	604 -605	183394
RAY #95	01-Jun-82	28-Jun-82	1600	606 -607	183395
RAY #96	01-Jun-82	28-Jun-82	1600	608 -609	183396
RAY #97	01-Jun-82	28-Jun-82	1600	610 -611	183397
RAY #98	01-Jun-82	28-Jun-82	1600	612 -613	183398
RAY #99	01-Jun-82	28-Jun-82	1600	614 -615	183399
RAY #100	01-Jun-82	28-Jun-82	1600	616 -617	183400
RAY #101	01-Jun-82	28-Jun-82	1600	618 -619	183401
RAY #102	01-Jun-82	28-Jun-82	1600	620 -621	183402
RAY #103	01-Jun-82	28-Jun-82	1600	622 -623	183403
RAY #104	01-Jun-82	28-Jun-82	1600	624 -625	183404
RAY #105	01-Jun-82	28-Jun-82	1600	626 -627	183405
RAY #106	01-Jun-82	28-Jun-82	1600	628 -629	183406
RAY #107	01-Jun-82	28-Jun-82	1600	630 -631	183407
RAY #108	01-Jun-82	28-Jun-82	1600	632 -633	183408
RAY #109	01-Jun-82	28-Jun-82	1600	634 -635	183409
RAY #110	01-Jun-82	28-Jun-82	1600	636 -637	183410
RAY #111	01-Jun-82	28-Jun-82	1600	638 -639	183411
RAY #112	01-Jun-82	28-Jun-82	1600	640 -641	183412
RAY #113	01-Jun-82	28-Jun-82	1600	642 -643	183413
RAY #114	01-Jun-82	28-Jun-82	1600	644 -645	183414
RAY #115	01-Jun-82	28-Jun-82	1600	646 -647	183415
RAY #116	01-Jun-82	28-Jun-82	1600	648 -649	183416
RAY #117	01-Jun-82	28-Jun-82	1600	650 -651	183417
RAY #118	01-Jun-82	28-Jun-82	1600	652 -653	183418
RAY #119	01-Jun-82	28-Jun-82	1600	654 -655	183419
RAY #120	01-Jun-82	28-Jun-82	1600	656 -657	183420
RAY #121	01-Jun-82	28-Jun-82	1600	658 -659	183421
RAY #122	01-Jun-82	28-Jun-82	1600	660 -661	183422
RAY #123	01-Jun-82	28-Jun-82	1600	662 -663	183423
RAY #124	01-Jun-82	28-Jun-82	1600	664 -665	183424
RAY #125	01-Jun-82	28-Jun-82	1600	666 -667	183425
RAY #126	01-Jun-82	28-Jun-82	1600	668 -669	183426

861124645

RECEIVED
B.L.M. AZ STATE OFFICE
NOV 24 1986
7:45 A.M.
PHOENIX, ARIZONA

EXHIBIT "A"

NAME OF CLAIM	LOCATION DATE	COUNTY RECORDATION DATE	BOOK	PAGE	B.L.M. AMC #	
RAY #127	01-Jun-82	28-Jun-82	1600	670 -671	183427	
RAY #128	01-Jun-82	28-Jun-82	1600	672 -673	183428	
STAR #1	01-Jun-82	28-Jun-82	1600	308 -309	183429	
STAR #2	01-Jun-82	28-Jun-82	1600	310 -311	183430	
STAR #3	01-Jun-82	28-Jun-82	1600	312 -313	183431	
STAR #4	01-Jun-82	28-Jun-82	1600	314 -315	183432	
STAR #5	01-Jun-82	28-Jun-82	1600	316 -317	183433	
STAR #6	01-Jun-82	28-Jun-82	1600	318 -319	183434	
STAR #7	01-Jun-82	28-Jun-82	1600	320 -321	183435	
STAR #8	01-Jun-82	28-Jun-82	1600	322 -323	183436	
STAR #9	01-Jun-82	28-Jun-82	1600	324 -325	183437	
STAR #10	01-Jun-82	28-Jun-82	1600	326 -327	183438	
STAR #11	01-Jun-82	28-Jun-82	1600	328 -329	183439	
STAR #12	01-Jun-82	28-Jun-82	1600	330 -331	183440	
STAR #13	01-Jun-82	28-Jun-82	1600	332 -333	183441	
STAR #14	01-Jun-82	28-Jun-82	1600	334 -335	183442	
STAR #15	01-Jun-82	28-Jun-82	1600	336 -337	183443	
STAR #16	01-Jun-82	28-Jun-82	1600	338 -339	183444	
STAR #16A	01-Jun-82	28-Jun-82	1600	340 -341	183445	183479
STAR #16B	01-Jun-82	28-Jun-82	1600	342 -343	183446	183481
STAR #17	01-Jun-82	28-Jun-82	1600	344 -345	183447	5
STAR #18	01-Jun-82	28-Jun-82	1600	346 -347	183448	6
STAR #19	01-Jun-82	28-Jun-82	1600	348 -349	183449	7
STAR #20	01-Jun-82	28-Jun-82	1600	350 -351	183450	8
STAR #21	01-Jun-82	28-Jun-82	1600	352 -353	183451	49
STAR #22	01-Jun-82	28-Jun-82	1600	354 -355	183452	50
STAR #22A	01-Jun-82	28-Jun-82	1600	356 -357	183453	183480
STAR #22B	01-Jun-82	28-Jun-82	1600	358 -359	183454	183482
STAR #22C	01-Jun-82	28-Jun-82	1600	360 -361	183455	183483
X STAR #23	01-Jun-82	28-Jun-82	1600	362 -363	183456	51
X STAR #24	01-Jun-82	28-Jun-82	1600	364 -365	183457	52
X STAR #25	01-Jun-82	28-Jun-82	1600	366 -367	183458	53
X STAR #26	01-Jun-82	28-Jun-82	1600	368 -369	183459	54
X STAR #27	01-Jun-82	28-Jun-82	1600	370 -371	183460	55
X STAR #28	01-Jun-82	28-Jun-82	1600	372 -373	183461	56
STAR #29	01-Jun-82	28-Jun-82	1600	374 -375	183462	57
STAR #30	01-Jun-82	28-Jun-82	1600	376 -377	183463	58
STAR #31	01-Jun-82	28-Jun-82	1600	378 -379	183464	59
STAR #32	01-Jun-82	28-Jun-82	1600	380 -381	183465	60
STAR #33	01-Jun-82	28-Jun-82	1600	382 -383	183466	61
STAR #34	01-Jun-82	28-Jun-82	1600	384 -385	183467	62
STAR #35	01-Jun-82	28-Jun-82	1600	386 -387	183468	63
STAR #36	01-Jun-82	28-Jun-82	1600	388 -389	183469	64
STAR #37	01-Jun-82	28-Jun-82	1600	390 -391	183470	65
STAR #38	01-Jun-82	28-Jun-82	1600	392 -393	183471	66
STAR #39	01-Jun-82	28-Jun-82	1600	394 -395	183472	67
STAR #40	01-Jun-82	28-Jun-82	1600	396 -397	183473	68
STAR #41	01-Jun-82	28-Jun-82	1600	398 -399	183474	69
STAR #42	01-Jun-82	28-Jun-82	1600	400 -401	183475	70
STAR #43	01-Jun-82	28-Jun-82	1600	402 -403	183476	71

861124645

EXHIBIT "A"

NAME OF CLAIM	LOCATION DATE	COUNTY RECORDATION DATE	BOOK	PAGE	B.L.M. AMC #
STAR #44	01-Jun-82	28-Jun-82	1600	404 -405	183477 72
STAR #45	01-Jun-82	28-Jun-82	1600	406 -407	183478 73
STAR #46	01-Jun-82	28-Jun-82	1600	408 -409	183479 74
X STAR #47	01-Jun-82	28-Jun-82	1600	410 -411	183480 75
X STAR #48	01-Jun-82	28-Jun-82	1600	412 -413	183481 76
X STAR #49	01-Jun-82	28-Jun-82	1600	414 -415	183482 77
X STAR #50	01-Jun-82	28-Jun-82	1600	416 -417	183483 78

183427
183477-83
STAR 1-8

RECEIVED
B.L.M. AZ STATE OFFICE
NOV 24 1986
7:45 A.M.
PHOENIX, ARIZONA

861124645

871025746

ALANCO LTD
7345 E ACOMA DRIVE, #102
SCOTTSDALE , AZ. 85260

AFFADAVIT OF PERFORMANCE OF ANNUAL LABOR

STATE OF ARIZONA)
) ss.
COUNTY OF Maricopa)

LARRY KERSEY, being duly sworn, deposes and says that he is a citizen of the United States and more than twenty-one years of age, and resides at 8501 E. Camino Vivaz, Scottsdale in Maricopa County, State of Arizona, and is personally acquainted with the Mining Claim(s) known as The 9 Claims Group (See Exhibit "A" for a more detailed description), situated in the Tombstone Mining District, more specifically located in Section(s) 29, Township 20 South, Range 22 East; G&SRB&M, County of Cochise, State of Arizona. The Location Notices of which are recorded in the Office of the County Recorder of said County, as contained in Exhibit "A", attached hereto, and as reflected in the Records of the State Office of the Bureau of Land Management, Serial Number(s) See Exhibit "A", that between the first day of September, 1986 and the first day of September, 1987, at least ($900) Nine Hundred and no/100 Dollars worth of work and improvements were made by and at the expense of: Charter Mining Corporation (G.P.) Owner(s) of said claim(s) for the purpose of complying with the laws of the United States pertaining to annual assessment work performed, and that Employees of Alanco Ltd. were the people employed by said Owner(s) and who labored upon said claim(s), performing said work and improvements, the same being as follows, to-wit: Road work, Backhoe trenching, and Air Trac Drilling.

Larry Kersey

Subscribed and sworn to before me, the undersigned notary public, on this 14th day of September, 1987

My commission expires: December 31, 1987

FEE # 871025746
OFFICIAL RECORDS
COCHISE COUNTY
DATE HOUR
10/09/87 1
REQUEST OF
ALANCO LTD
CHRISTINE RHODES-RECORDER
FEE : 14.00 PAGES : 2

1

871025746

EXHIBIT "A"

NAME OF CLAIM	LOCATION DATE	COUNTY RECORDATION DATE	BOOK	PAGE	B.L.M. AMC #
CAB #78	6-1-82	6-28-82	1601	161-162	183243
CAB #79	6-1-82	6-28-82	1601	163-164	183244
CAB #80	6-1-82	6-28-82	1601	165-166	183245
CAB #81	6-1-82	6-28-82	1601	167-168	183246
CAB #82	6-1-82	6-28-82	1601	169-170	183247
CAB #83	6-1-82	6-28-82	1601	171-172	183248
CAB #84	6-1-82	6-28-82	1601	173-174	183249
CAB #85	6-1-82	6-28-82	1601	175-176	183250
CAB #86	6-1-82	6-28-82	1601	177-178	183251

871025746

FEE # 861124647
OFFICIAL RECORDS
COCHISE COUNTY
DATE HOUR
11/12/86 1
REQUEST OF
ALANCO LTD
CHRISTINE RHODES-RECORDER
FEE : 14.00 PAGES :

AFFADAVIT OF PERFORMANCE OF ANNUAL LABOR

STATE OF ARIZONA)
) ss.
COUNTY OF Maricopa)

LARRY KERSEY, being duly sworn, deposes and says that he is a citizen of the United States and more than twenty-one years of age, and resides at 8501 E. Camino Vivaz, Scottsdale in Maricopa County, State of Arizona, and is personally acquainted with the Mining Claim(s) known as The 9 Claims Group (See Exhibit "A" for a more detailed description), situated in the Tombstone Mining District, more specifically located in Section(s) 29, Township 20 South, Range 22 East; G&SRB&M, County of Cochise, State of Arizona. The Location Notices of which are recorded in the Office of the County Recorder of said County, as contained in Exhibit "A", attached hereto, and as reflected in the Records of the State Office of the Bureau of Land Management, Serial Number(s) See Exhibit "A", that between the first day of September, 1985 and the first day of September, 1986, at least ($900) Nine Hundred and no/100 Dollars worth of work and improvements were made by and at the expense of: Charter Mining Corporation (G.P.) Owner(s) of said claim(s) for the purpose of complying with the laws of the United States pertaining to annual assessment work performed, and that Employees of Alanco Ltd. were the people employed by said Owner(s) and who labored upon said claim(s), performing said work and improvements, the same being as follows, to-wit: Road work, Backhoe trenching, and Air Trac Drilling.

Larry Kersey

Subscribed and sworn to before me, the undersigned notary public, on this 10th day of November, 1986

My Commission Expires Dec 31, 1987

Ken L[illegible]

My commission expires:

861124647

ALANCO LTD
[illegible]
SCOTTSDALE AZ. 85260

861124647

EXHIBIT "A"

NAME OF CLAIM	LOCATION DATE	COUNTY RECORDATION DATE	BOOK	PAGE	B.L.M. AMC #
CAB #78	6-1-82	6-28-82	1601	161-162	183243
CAB #79	6-1-82	6-28-82	1601	163-164	183244
CAB #80	6-1-82	6-28-82	1601	165-166	183245
CAB #81	6-1-82	6-28-82	1601	167-168	183246
CAB #82	6-1-82	6-28-82	1601	169-170	183247
CAB #83	6-1-82	6-28-82	1601	171-172	183248
CAB #84	6-1-82	6-28-82	1601	173-174	183249
CAB #85	6-1-82	6-28-82	1601	175-176	183250
CAB #86	6-1-82	6-28-82	1601	177-178	183251

861124647

NOV 20 1986 1PM
E-2
500

FEE # 861125369
OFFICIAL RECORDS
COCHISE COUNTY
DATE HOUR
11/20/86 1

STATE OF
COUNTY OF
Witness my hand and Offic
Indexed Paged

REQUEST OF
SILVER TECH MINES, INC
CHRISTINE RHODES-RECORDER
FEE : 14.00 PAGES : 3

No.
Book Page
Date:
Request of:
Silver Tech Mines, Inc.
Towaco, NJ 07082
Fee

By Deputy

When recorded, mail to: S. G. Goldman, Silver Tech Mines, Inc.
470 Main Road, Towaco, NJ 07082

AFFIDAVIT OF PERFORMANCE OF ANNUAL WORK
(Mining Claim)

State of ARIZONA)
) ss.
County of COCHISE)

I, Sande G. Goldman, (Agent), Silver Tech Mines, Inc.
NAME
470 Main Road
ADDRESS
Towaco, New Jersey, 07082
CITY STATE ZIP

being first duly sworn according to law, depose and say that I am a citizen of the United States, more than eighteen years of age, and that all of the facts set forth in this affidavit are true and correct according to the best of my knowledge, information and belief:

1. That I am personally acquainted with the mining claim named See attached Exhibit "A", situated in the Tombstone Mining District, Cochise County, Arizona, the location of which is recorded in the office of the County Recorder of said County in Book See attached Exhibit "A", Page(s) . Notice of location is posted in Section , Township See attached Exhibit "A", Range Base and Meridian;

2. That between the dates of September 1, 1985 and August 31, 1986 at least Six Thousand Seven Hundred Dollars ($ 6,700.00) dollars worth of work and improvements were done and performed upon this claim not including location work;

3. That the work and improvements were made by and at the expense of Silver Tech Mines, Inc. Lessee from International Minerals & Metals, owner(s) of the mine for the purpose of complying with the laws of the United States pertaining to assessments or annual work;

4. That the following individuals were employed to perform the work and improvements alleged herein; Jack Irvine, Jim Hutchison, Robert Talbot, Silver Tech Mines, Inc. employees;

5. The work and improvements performed were Trenching, Road work, Security

Dated September 25, 1986

Sande Grant Goldman
SIGNATURE

SUBSCRIBED AND SWORN TO before me, a Notary Public, this 25 day of September, 1986, by Sande G. Goldman

MY COMMISSION EXPIRES

Ashvin R. Patel
NOTARY PUBLIC

ASHVIN R. PATEL
NOTARY PUBLIC, State of New York
No. 41-4799045
Qualified in Queens County
Certificate Filed in Kings County
Commission Expires September 30, 19 88

© 1982, ALPHA ENTERPRISES • P.O. Box 26326 • Tucson, Arizona 85726

861125369

EXHIBIT A

AFFIDAVIT OF PERFORMANCE OF ANNUAL WORK
International Minerals & Metals, Owner
Silver Tech Mines, Inc., Lessee

Name of Claim:	Recorder's Office Cochise County, Arizona Book	Page	BLM Federal Serial Number	Cochise County, Arizona Sec	Twp	Rng	Mer
CAB #090	1601	185/186	183252	27	20S	22E	G&SRB&M
CAB #091	1601	187/188	183253	22,27	20S	22E	G&SRB&M
CAB #092	1601	189/190	183254	22	20S	22E	G&SRB&M
CAB #093	1601	191/192	183255	22	20S	22E	G&SRB&M
CAB #107	1601	219/220	183269	22	20S	22E	G&SRB&M
CAB #108	1601	221/222	183270	22	20S	22E	G&SRB&M
CAB #109	1601	223/224	183271	22	20S	22E	G&SRB&M
CAB #110	1601	225/226	183272	22	20S	22E	G&SRB&M
CAB #111	1601	227/228	183273	22	20S	22E	G&SRB&M
CAB #112	1601	229/230	183274	22	20S	22E	G&SRB&M
CAB #113	1601	231/232	183275	22	20S	22E	G&SRB&M
CAB #124	1601	253/254	183286	22	20S	22E	G&SRB&M
CAB #124A	1601	255/256	183300	22	20S	22E	G&SRB&M
CAB #125	1601	257/258	183287	22	20S	22E	G&SRB&M
CAB #126	1601	259/260	183288	22	20S	22E	G&SRB&M
CAB #127	1601	261/262	183289	22	20S	22E	G&SRB&M
CAB #128	1601	263/264	183290	22	20S	22E	G&SRB&M
CAB #129	1601	265/266	183291	22	20S	22E	G&SRB&M
CAB #130	1601	267/268	183292	22	20S	22E	G&SRB&M
STAR #001	1600	308/309	183429	26,27	20S	22E	G&SRB&M
STAR #002	1600	310/311	183430	26,27	20S	22E	G&SRB&M
STAR #003	1600	312/313	183431	26,27	20S	22E	G&SRB&M
STAR #004	1600	314/315	183432	26,27	20S	22E	G&SRB&M
STAR #005	1600	316/317	183433	27	20S	22E	G&SRB&M
STAR #006	1600	318/319	183434	22,23	20S	22E	G&SRB&M
STAR #007	1600	320/321	183435	27	20S	22E	G&SRB&M
STAR #008	1600	322/323	183436	22,23	20S	22E	G&SRB&M
STAR #009	1600	324/325	183437	23,27	20S	22E	G&SRB&M
STAR #010	1600	326/327	183438	22,23	20S	22E	G&SRB&M
STAR #011	1600	328/329	183439	22,23	20S	22E	G&SRB&M
STAR #012	1600	330/331	183440	22,23	20S	22E	G&SRB&M
STAR #013	1600	332/333	183441	22,23	20S	22E	G&SRB&M
STAR #014	1600	334/335	183442	23	20S	22E	G&SRB&M
STAR #015	1600	336/337	183443	22,23	20S	22E	G&SRB&M
STAR #016	1600	338/339	183444	23	20S	22E	G&SRB&M
STAR #016A	1600	340/341	183479	14,15	20S	22E	G&SRB&M
STAR #016B	1600	342/343	183481	23	20S	22E	G&SRB&M

861125369
SILVER TECH MINES, INC
470 MAIN ROAD
TOWACO , NJ. 07082

861125369

STATE OF

COUNTY OF

Witness my hand and Offic

Indexed Paged

FEE # 861125369
OFFICIAL RECORDS
COCHISE COUNTY
DATE HOUR
11/20/86 1
REQUEST OF
SILVER TECH MINES, INC
CHRISTINE RHODES-RECORDER
FEE : 14.00 PAGES : 3
BY Deputy

E-2
5.00
183252
CD

No.

Book Page

Date:

Request of:
Silver Tech Mines, Inc.
Towaco, NJ 07082

Fee

When recorded, mail to: S. G. Goldman, Silver Tech Mines, Inc.
470 Main Road, Towaco, NJ 07082

185165

AFFIDAVIT OF PERFORMANCE OF ANNUAL WORK

(Mining Claim)

State of ARIZONA)
County of COCHISE) ss.

I, Sande G. Goldman, (Agent), Silver Tech Mines, Inc.
NAME

470 Main Road,
ADDRESS

Towaco, New Jersey, 07082,
CITY STATE ZIP

being first duly sworn according to law, depose and say that I am a citizen of the United States, more than eighteen years of age, and that all of the facts set forth in this affidavit are true and correct according to the best of my knowledge, information and belief:

1. That I am personally acquainted with the mining claim named See attached Exhibit "A", situated in the Tombstone Mining District, Cochise County, Arizona, the location of which is recorded in the office of the County Recorder of said County in Book See attached Exhibit "A", Page(s) . Notice of location is posted in Section , Township See attached Exhibit "A", Range , Base and Meridian;

2. That between the dates of September 1, 1985 and August 31, 1986 at least Six Thousand Seven Hundred Dollars ($ 6,700.00) dollars worth of work and improvements were done and performed upon this claim not including location work;

3. That the work and improvements were made by and at the expense of Silver Tech Mines, Inc. Lessee from International Minerals & Metals, owner(s) of the mine for the purpose of complying with the laws of the United States pertaining to assessments or annual work;

4. That the following individuals were employed to perform the work and improvements alleged herein; Jack Irvine, Jim Hutchison, Robert Talbot, Silver Tech Mines, Inc. employees;

5. The work and improvements performed were Trenching, Road work, Security

RECEIVED
B.L.M. AZ STATE OFFICE
DEC 10 1986
PHOENIX, ARIZONA

Dated September 25, 1986

SIGNATURE

SUBSCRIBED AND SWORN TO before me, a Notary Public, this 25 day of September, 1986, by Sande G. Goldman

MY COMMISSION EXPIRES

NOTARY PUBLIC

NOTARY PUBLIC State of New York

© 1982, ALPHA ENTERPRISES • P.O. Box 26326 • Tucson, Arizona 85726

861125369

EXHIBIT A

AFFIDAVIT OF PERFORMANCE OF ANNUAL WORK
International Minerals & Metals, Owner
Silver Tech Mines, Inc., Lessee

183252

Name of Claim:	Recorder's Office Cochise County, Arizona Book	Page	BLM Federal Serial Number	Cochise County, Arizona Sec	Twp	Rng	Mer
CAB #090	1601	185/186	183252	27	20S	22E	G&SRB&M
CAB #091	1601	187/188	183253	22,27	20S	22E	G&SRB&M
CAB #092	1601	189/190	183254	22	20S	22E	G&SRB&M
CAB #093	1601	191/192	183255	22	20S	22E	G&SRB&M
CAB #107	1601	219/220	183269	22	20S	22E	G&SRB&M
CAB #108	1601	221/222	183270	22	20S	22E	G&SRB&M
CAB #109	1601	223/224	183271	22	20S	22E	G&SRB&M
CAB #110	1601	225/226	183272	22	20S	22E	G&SRB&M
CAB #111	1601	227/228	183273	22	20S	22E	G&SRB&M
CAB #112	1601	229/230	183274	22	20S	22E	G&SRB&M
CAB #113	1601	231/232	183275	22	20S	22E	G&SRB&M
CAB #124	1601	253/254	183286	22	20S	22E	G&SRB&M
CAB #124A	1601	255/256	183300	22	20S	22E	G&SRB&M
CAB #125	1601	257/258	183287	22	20S	22E	G&SRB&M
CAB #126	1601	259/260	183288	22	20S	22E	G&SRB&M
CAB #127	1601	261/262	183289	22	20S	22E	G&SRB&M
CAB #128	1601	263/264	183290	22	20S	22E	G&SRB&M
CAB #129	1601	265/266	183291	22	20S	22E	G&SRB&M
CAB #130	1601	267/268	183292	22	20S	22E	G&SRB&M
STAR #001	1600	308/309	183429	26,27	20S	22E	G&SRB&M
STAR #002	1600	310/311	183430	26,27	20S	22E	G&SRB&M
STAR #003	1600	312/313	183431	26,27	20S	22E	G&SRB&M
STAR #004	1600	314/315	183432	26,27	20S	22E	G&SRB&M
STAR #005	1600	316/317	183433	27	20S	22E	G&SRB&M
STAR #006	1600	318/319	183434	22,23	20S	22E	G&SRB&M
STAR #007	1600	320/321	183435	27	20S	22E	G&SRB&M
STAR #008	1600	322/323	183436	22,23	20S	22E	G&SRB&M
STAR #009	1600	324/325	183437	23,27	20S	22E	G&SRB&M
STAR #010	1600	326/327	183438	22,23	20S	22E	G&SRB&M
STAR #011	1600	328/329	183439	22,23	20S	22E	G&SRB&M
STAR #012	1600	330/331	183440	22,23	20S	22E	G&SRB&M
STAR #013	1600	332/333	183441	22,23	20S	22E	G&SRB&M
STAR #014	1600	334/335	183442	23	20S	22E	G&SRB&M
STAR #015	1600	336/337	183443	22,23	20S	22E	G&SRB&M
STAR #016	1600	338/339	183444	23	20S	22E	G&SRB&M
STAR #016A	1600	340/341	183479	14,15	20S	22E	G&SRB&M
STAR #016B	1600	342/343	183481	23	20S	22E	G&SRB&M

EXHIBIT A
-1-

RECEIVED
B.L.M. AZ STATE OFFICE
DEC 10 1986
PHOENIX, ARIZONA

861125369
SILVER TECH MINES, INC
470 MAIN ROAD
TOWACO , NJ. 07082

861125369

Page 2 of 3

183252

EXHIBIT A (cont'd)

Name of Claim	Recorder's Office Cochise County, Arizona Book	Page	BLM Federal Serial Number	Cochise County, Arizona Sec	Twp	Rng	Mer
STAR #017	1600	344/345	183445	23	20S	22E	G&SRB&M
STAR #018	1600	346/347	183446	23	20S	22E	G&SRB&M
STAR #019	1600	348/349	183447	23	20S	22E	G&SRB&M
STAR #020	1600	350/351	183448	23	20S	22E	G&SRB&M
STAR #021	1600	352/353	183449	23	20S	22E	G&SRB&M
STAR #022	1600	354/355	183450	23	20S	22E	G&SRB&M
STAR #022A	1600	356/357	183480	23	20S	22E	G&SRB&M
STAR #022B	1600	358/359	183482	23	20S	22E	G&SRB&M
STAR #022C	1600	360/361	183483	23	20S	22E	G&SRB&M
STAR #025	1600	366/367	183453	14	20S	22E	G&SRB&M
STAR #026	1600	368/369	183454	14	20S	22E	G&SRB&M
STAR #027	1600	370/371	183455	14	20S	22E	G&SRB&M
STAR #028	1600	372/373	183456	14	20S	22E	G&SRB&M
STAR #029	1600	374/375	183457	26	20S	22E	G&SRB&M
STAR #030	1600	376/377	183458	26	20S	22E	G&SRB&M
STAR #031	1600	378/379	183459	26	20S	22E	G&SRB&M
STAR #032	1600	380/381	183460	26	20S	22E	G&SRB&M
STAR #033	1600	382/383	183461	23	20S	22E	G&SRB&M
STAR #034	1600	384/385	183462	23	20S	22E	G&SRB&M
STAR #035	1600	386/387	183463	23	20S	22E	G&SRB&M
STAR #036	1600	388/389	183464	23	20S	22E	G&SRB&M
STAR #037	1600	390/391	183465	23	20S	22E	G&SRB&M
STAR #038	1600	392/393	183466	23	20S	22E	G&SRB&M
STAR #039	1600	394/395	183467	23	20S	22E	G&SRB&M
STAR #040	1600	396/397	183468	23	20S	22E	G&SRB&M
STAR #041	1600	398/399	183469	23	20S	22E	G&SRB&M
STAR #042	1600	400/401	183470	14	20S	22E	G&SRB&M
STAR #043	1600	402/403	183471	14	20S	22E	G&SRB&M
STAR #044	1600	404/405	183472	14	20S	22E	G&SRB&M
STAR #045	1600	406/407	183473	14	20S	22E	G&SRB&M
STAR #046	1600	408/409	183474	14	20S	22E	G&SRB&M

RECEIVED
B.L.M. AZ STAT
DEC 10 1986
PHOENIX, ARIZONA

861125369

CUB #'s 1-30

NOTICE OF LODE MINING CLAIM LOCATION

483

NOTICE IS HEREBY GIVEN THAT THE CUB #1 LODE MINING CLAIM HAS BEEN LOCATED BY WAYNE WINTERS, WHOSE ADDRESS IS BOX 146, TOMBSTONE, AZ. THE GENERAL COURSE OF THIS CLAIM IS NORTH TO SOUTH AND IT IS SITUATED IN THE TOMBSTONE MINING DISTRICT, COCHISE COUNTY, AZ.

A MC 100477

THIS CLAIM IS 1500 FEET IN LENGTH AND 600 FEET IN WIDTH. THE CLAIM RUNS FROM THE LOCATION MONUMENT ON WHICH THIS NOTICE IS POSTED 20 FEET IN A ~~South~~ NORTH DIRECTION TO THE south CENTER END MONUMENT AND 1480 FEET IN A North DIRECTION TO THE North CENTER END MONUMENT. THE CLAIM BOUNDARIES ARE MARKED BY SIX MONUMENTS, ONE AT EACH CORNER AND ONE AT THE CENTER OF EACH END LINE OF THE CLAIM. THE LOCATION MONUMENT ON WHICH THIS NOTICE IS POSTED IS SITUATED WITHIN SECTION 18, T20S, R23E, G&SRM, ARIZONA, AND THIS CLAIM ENCOMPASSES PORTIONS OF THE FOLLOWING QUARTER SECTIONS NW¼, Sec 18, R23E, T20S, G&SRM, ARIZONA.

THE LOCALITY OF THIS CLAIM WITH REFERENCE TO A PERMANENT LOCATION IS ABOUT TWO MILES SOUTH OF THE TOWNSITE OF TOMBSTONE, ARIZONA.

THIS IS A Fractional CLAIM AND ITS LOCATION DOES NOT CLOUD THE TITLE TO ANY EXISTING VALID CLAIM THAT WAS LOCATED ON THIS SAME GROUND AT AN EARLIER DATE.

DATED AND POSTED ON THE GROUND THIS 30TH DAY OF JANUARY, 1980.

LOCATOR:

Wayne Winters

WAYNE WINTERS
BOX 146
TOMBSTONE, AZ. 85638

STATE OF ARIZONA
COUNTY OF COCHISE] SS.

WITNESS MY HAND AND OFFICIAL SEAL
CHRISTINE RHODES, COUNTY RECORDER

J. Wood DEPUTY

INDEXED | CON | ENTERED

I HEREBY CERTIFY THAT THE WITHIN INSTRUMENT WAS FILED AND RECORDED, AT REQUEST OF: Wayne Winters Tombstone, Ariz.

FEE $ 8.00 DRAFT

DATE FEB 1 '80 -3 00 PM

DOCKET 1396 PAGE 590 NO 2506

591 1396 590

484 8-25-80 nuy

A MC 100478

NOTICE OF LODE MINING CLAIM LOCATION

NOTICE IS HEREBY GIVEN THAT THE ~~CUB #2~~ LODE MINING CLAIM HAS BEEN LOCATED BY WAYNE WINTERS, WHOSE ADDRESS IS BOX 146, TOMBSTONE, AZ. THE GENERAL COURSE OF THIS CLAIM IS NORTH TO SOUTH AND IT IS SITUATED IN THE TOMBSTONE MINING DISTRICT, COCHISE COUNTY, AZ.

THIS CLAIM IS 1500 FEET IN LENGTH AND 600 FEET IN WIDTH. THE CLAIM RUNS FROM THE LOCATION MONUMENT ON WHICH THIS NOTICE IS POSTED 20 FEET IN A ~~South~~ NORTH DIRECTION TO THE South CENTER END MONUMENT AND 1480 FEET IN A North DIRECTION TO THE North CENTER END MONUMENT. THE CLAIM BOUNDARIES ARE MARKED BY SIX MONUMENTS, ONE AT EACH CORNER AND ONE AT THE CENTER OF EACH END LINE OF THE CLAIM. THE LOCATION MONUMENT ON WHICH THIS NOTICE IS POSTED IS SITUATED WITHIN SECTION 18, T20S, R23E, G&SRM, ARIZONA, AND THIS CLAIM ENCOMPASSES PORTIONS OF THE FOLLOWING QUARTER SECTIONS T20S, R23E NW¼ Sec 18, G&SRM, ARIZONA.

THE LOCALITY OF THIS CLAIM WITH REFERENCE TO A PERMANENT LOCATION ABOUT TWO MILES SOUTH OF THE TOWNSITE OF TOMBSTONE, ARIZONA.

THIS IS A Full CLAIM AND ITS LOCATION DOES NOT CLOUD THE TITLE TO ANY EXISTING VALID CLAIM THAT WAS LOCATED ON THIS SAME GROUND AT AN EARLIER DATE.

DATED AND POSTED ON THE GROUND THIS 30TH DAY OF JANUARY, 1980.

LOCATOR:

Wayne Winters

WAYNE WINTERS
BOX 146
TOMBSTONE, AZ. 85638

COCHISE COUNTY RECORDER

STATE OF ARIZONA
COUNTY OF COCHISE] SS.

WITNESS MY HAND AND OFFICIAL SEAL
CHRISTINE RHODES, COUNTY RECORDER

J. Vaag DEPUTY

I HEREBY CERTIFY THAT THE WITHIN INSTRUMENT WAS FILED AND RECORDED AT REQUEST OF: Wayne Winters Tombstone Ariz.

FEE $ 83.00

DRAFT

DATE FEB 1 '80 -3 00 PM

1396 DOCKET

PAGE 592 NO. 2507
593

DKT 1396 PAGE 592

485

A MC 100479

NOTICE OF LODE MINING CLAIM LOCATION

NOTICE IS HEREBY GIVEN THAT THE CUB #3 LODE MINING CLAIM HAS BEEN LOCATED BY WAYNE WINTERS, WHOSE ADDRESS IS BOX 146, TOMBSTONE, AZ. THE GENERAL COURSE OF THIS CLAIM IS NORTH TO SOUTH AND IT IS SITUATED IN THE TOMBSTONE MINING DISTRICT, COCHISE COUNTY, AZ.

THIS CLAIM IS 1500 FEET IN LENGTH AND 600 FEET IN WIDTH. THE CLAIM RUNS FROM THE LOCATION MONUMENT ON WHICH THIS NOTICE IS POSTED 20 FEET IN A ~~South~~ NORTH DIRECTION TO THE South CENTER END MONUMENT AND 1480 FEET IN A North DIRECTION TO THE North CENTER END MONUMENT. THE CLAIM BOUNDARIES ARE MARKED BY SIX MONUMENTS, ONE AT EACH CORNER AND ONE AT THE CENTER OF EACH END LINE OF THE CLAIM. THE LOCATION MONUMENT ON WHICH THIS NOTICE IS POSTED IS SITUATED WITHIN SECTION 18, T20S, R23E, G&SRM, ARIZONA, AND THIS CLAIM ENCOMPASSES PORTIONS OF THE FOLLOWING QUARTER SECTIONS T20S, R23E NW¼ Sec 18, G&SRM, ARIZONA.

THE LOCALITY OF THIS CLAIM WITH REFERENCE TO A PERMANENT LOCATION IS ABOUT TWO MILES SOUTH OF THE TOWNSITE OF TOMBSTONE, ARIZONA.

THIS IS A Full CLAIM AND ITS LOCATION DOES NOT CLOUD THE TITLE TO ANY EXISTING VALID CLAIM THAT WAS LOCATED ON THIS SAME GROUND AT AN EARLIER DATE.

DATED AND POSTED ON THE GROUND THIS 30TH DAY OF JANUARY, 1980.

LOCATOR:

WAYNE WINTERS
BOX 146
TOMBSTONE, AZ. 85638

COCHISE COUNTY RECORDER 1881

STATE OF ARIZONA
COUNTY OF COCHISE] SS.

WITNESS MY HAND AND OFFICIAL SEAL
CHRISTINE RHODES, COUNTY RECORDER

DEPUTY

INDEXED

I HEREBY CERTIFY THAT THE WITHIN INSTRUMENT WAS FILED AND RECORDED AT REQUEST OF: Wayne Winters Tombstone, Ariz.

FEE $ 3.00

DRAFT

FEB 1 '80 -3 00 PM

DOCKET 1396 PAGE 594 NO 2508
595

BKT 1396 PAGE 594

NOT[illegible] OF LODE MINING CLAIM LO[illegible]ION

NOTICE IS HEREBY GIVEN THAT THE CUB #4 LODE MINING CLAIM HAS BE[illegible] LOCATED BY WAYNE WINTERS, WHOSE ADDRESS IS BOX 146, TOMBSTONE, AZ. THE GENERAL COURSE OF THIS CLAIM IS NORTH TO SOUTH AND IT IS SITUATED IN THE TOMBSTONE MINING DISTRICT, COCHISE COUNTY, AZ.

THIS CLAIM IS 1500 FEET IN LENGTH AND 600 FEET IN WIDTH. THE CLAIM RUNS FROM THE LOCATION MONUMENT ON WHICH THIS NOTICE IS POSTED 20 FEET IN A ~~South~~ NORTH DIRECTION TO THE South CENTER END MONUMENT AND 1480 F[illegible] IN A North DIRECTION TO THE North CENTER END MONUMENT. THE CLAIM BOUNDARIES ARE MARKED BY SIX MONUMENTS, ONE AT EACH CORNER AND ONE AT THE CENTER OF EACH END LINE OF THE CLAIM. THE LOCATION MONUMENT ON WHICH THIS NOTICE IS POSTED IS SITUATED WITHIN SECTION 18, T20S, R23E, G&SRM, ARIZONA, AND THIS CLAIM ENCOMPASSES PORTIONS OF THE FOLLOWING QUARTER SECTIONS T20S, R23E NW¼ Sec 18, G&SRM, ARIZONA.

THE LOCALITY OF THIS CLAIM WITH REFERENCE TO A PERMANENT LOCATION [illegible] ABOUT TWO MILES SOUTH OF THE TOWNSITE OF TOMBSTONE, ARIZONA.

THIS IS A Full CLAIM AND ITS LOCATION DOES NOT CLOUD THE TITLE TO ANY EXISTING VALID CLAIM THAT WAS LOCATED ON THIS SAME GROUND AT AN EARLIER DATE.

DATED AND POSTED ON THE GROUND THIS 30TH DAY OF JANUARY, 1980.

LOCATOR:

Wayne Winters

WAYNE WINTERS
BOX 146
TOMBSTONE, AZ. 85638

COCHISE COUNTY RECORDER

STATE OF ARIZONA
COUNTY OF COCHISE] SS.

WITNESS MY HAND AND OFFICIAL SEAL
CHRISTINE RHODES, COUNTY RECORDER

J. Vesey DEPUTY

I HEREBY CERTIFY THAT THE WITHIN INSTRUMENT WAS FILED AND RECORDED AT REQUEST OF Wayne Winters Tombstone, Az.

FEE $ 3.00

DRAFT

FEB 1 '80 -3 00 PM

DATE

INDEXED | COMPARED | RECORDED

1396 PAGE 596 597 2509

DAY 1396 PAGE 596

A MC 100480

486 5-8-80 1229

487

8-25-00 MCG

A MC 100481

NOTI OF LODE MINING CLAIM LOC ION

NOTICE IS HEREBY GIVEN THAT THE CUB #5 LODE MINING CLAIM HAS BEEN LOCATED BY WAYNE WINTERS, WHOSE ADDRESS IS BOX 146, TOMBSTONE, AZ. THE GENERAL COURSE OF THIS CLAIM IS NORTH TO SOUTH AND IT IS SITUATED IN THE TOMBSTONE MINING DISTRICT, COCHISE COUNTY, AZ.

THIS CLAIM IS 1500 FEET IN LENGTH AND 600 FEET IN WIDTH. THE CLAIM RUNS FROM THE LOCATION MONUMENT ON WHICH THIS NOTICE IS POSTED 20 FEET IN A ~~South~~ NORTH DIRECTION TO THE South CENTER END MONUMENT AND 1480 FEET IN A North DIRECTION TO THE North CENTER END MONUMENT. THE CLAIM BOUNDARIES ARE MARKED BY SIX MONUMENTS, ONE AT EACH CORNER AND ONE AT THE CENTER OF EACH END LINE OF THE CLAIM. THE LOCATION MONUMENT ON WHICH THIS NOTICE IS POSTED IS SITUATED WITHIN SECTION 18, T20S, R23E, G&SRM, ARIZONA, AND THIS CLAIM ENCOMPASSES PORTIONS OF THE FOLLOWING QUARTER SECTIONS T20S, R23E NW¼&NE¼ Sec 18, G&SRM, ARIZONA.

THE LOCALITY OF THIS CLAIM WITH REFERENCE TO A PERMANENT LOCATION IS ABOUT TWO MILES SOUTH OF THE TOWNSITE OF TOMBSTONE, ARIZONA.

THIS IS A Full CLAIM AND ITS LOCATION DOES NOT CLOUD THE TITLE TO ANY EXISTING VALID CLAIM THAT WAS LOCATED ON THIS SAME GROUND AT AN EARLIER DATE.

DATED AND POSTED ON THE GROUND THIS 30TH DAY OF JANUARY, 1980.

LOCATOR:

Wayne Winters

WAYNE WINTERS
BOX 146
TOMBSTONE, AZ. 85638

COCHISE COUNTY RECORDER

STATE OF ARIZONA
COUNTY OF COCHISE] SS.

WITNESS MY HAND AND OFFICIAL SEAL
CHRISTINE RHODES, COUNTY RECORDER

J. Vasquez DEPUTY

INDEXED		BLOTTED
NC		

I HEREBY CERTIFY THAT THE WITHIN INSTRUMENT WAS FILED AND RECORDED AT REQUEST OF: Wayne Winters Tombstone Ariz

FEE $ 13.00

DRAFT

DATE FEB 1 '80 -3 00 PM

DOCKET 1396 PAGE 598 599 NO 2510

DKT 1396 PAGE 598

NOTI OF LODE MINING CLAIM LOC ION

NOTICE IS HEREBY GIVEN THAT THE CUB 6 LODE MINING CLAIM HAS BEEN LOCATED BY WAYNE WINTERS, WHOSE ADDRESS IS BOX 146, TOMBSTONE, AZ. E GENERAL COURSE OF THIS CLAIM IS NORTH TO SOUTH AND IT IS SITUATED IN THE TOMBSTONE MINING DISTRICT, COCHISE COUNTY, AZ.

THIS CLAIM IS 1500 FEET IN LENGTH AND 600 FEET IN WIDTH. THE CLAIM NS FROM THE LOCATION MONUMENT ON WHICH THIS NOTICE IS POSTED 20 FEET IN A ~~South~~ NORTH DIRECTION TO THE South CENTER END MONUMENT AND 1480 FEET IN A North DIRECTION TO THE North CENTER END MONUMENT. THE LAIM BOUNDARIES ARE MARKED BY SIX MONUMENTS, ONE AT EACH CORNER AND ONE AT THE CENTER OF EACH END LINE OF THE CLAIM. THE LOCATION MONUMENT ON WHICH THIS NOTICE IS POSTED IS SITUATED WITHIN SECTION 18, T20S, R23E, G&SRM, ARIZONA, AND THIS CLAIM ENCOMPASSES PORTIONS OF THE FOLLOWING QUARTER SECTIONS T20S, R23E Sec 18, NE¼, G&SRM, ARIZONA.

THE LOCALITY OF THIS CLAIM WITH REFERENCE TO A PERMANENT LOCATION IS ABOUT TWO MILES SOUTH OF THE TOWNSITE OF TOMBSTONE, ARIZONA.

THIS IS A Full CLAIM AND ITS LOCATION DOES NOT CLOUD THE TITLE TO ANY EXISTING VALID CLAIM THAT WAS LOCATED ON THIS SAME GROUND AT AN EARLIER DATE.

DATED AND POSTED ON THE GROUND THIS 30TH DAY OF JANUARY, 1980.

LOCATOR:

Wayne Winters

WAYNE WINTERS
BOX 146
TOMBSTONE, AZ. 85638

488

A MC 100482

COCHISE COUNTY RECORDER'S OFFICE

STATE OF ARIZONA
COUNTY OF COCHISE] SS.

WITNESS MY HAND AND OFFICIAL SEAL
CHRISTINE RHODES, COUNTY RECORDER

J. Vasey DEPUTY

INDEXED | DIR. CO. | MAPPED

I HEREBY CERTIFY THAT THE WITHIN INSTRUMENT WAS FILED AND RECORDED AT REQUEST OF: Wayne Winters Tombstone, Az.

FEE $ 3.00

DRAFT

DATE FEB 1 '80 3 00 PM

BOOK 1396 PAGE 600 601 NO 2511

BOOK 1396 PAGE 600

489

A MC 100483

NOTI . OF LODE MINING CLAIM LOC...ION

NOTICE IS HEREBY GIVEN THAT THE CUB # 7 LODE MINING CLAIM HAS BEEN LOCATED BY WAYNE WINTERS, WHOSE ADDRESS IS BOX 146, TOMBSTONE, AZ. THE GENERAL COURSE OF THIS CLAIM IS NORTH TO SOUTH AND IT IS SITUATED IN THE TOMBSTONE MINING DISTRICT, COCHISE COUNTY, AZ.

THIS CLAIM IS 1500 FEET IN LENGTH AND 600 FEET IN WIDTH. THE CLAIM RUNS FROM THE LOCATION MONUMENT ON WHICH THIS NOTICE IS POSTED 20 FEET IN A ~~South~~ NORTH DIRECTION TO THE South CENTER END MONUMENT AND 1480 FEET IN A North DIRECTION TO THE North CENTER END MONUMENT. THE CLAIM BOUNDARIES ARE MARKED BY SIX MONUMENTS, ONE AT EACH CORNER AND ONE AT THE CENTER OF EACH END LINE OF THE CLAIM. THE LOCATION MONUMENT ON WHICH THIS NOTICE IS POSTED IS SITUATED WITHIN SECTION 18, T20S, R23E, G&SRM, ARIZONA, AND THIS CLAIM ENCOMPASSES PORTIONS OF THE FOLLOWING QUARTER SECTIONS T20S, R23E NE¼ Sec 18, G&SRM, ARIZONA.

THE LOCALITY OF THIS CLAIM WITH REFERENCE TO A PERMANENT LOCATION IS ABOUT TWO MILES SOUTH OF THE TOWNSITE OF TOMBSTONE, ARIZONA.

THIS IS A Full CLAIM AND ITS LOCATION DOES NOT CLOUD THE TITLE TO ANY EXISTING VALID CLAIM THAT WAS LOCATED ON THIS SAME GROUND AT AN EARLIER DATE.

DATED AND POSTED ON THE GROUND THIS 30TH DAY OF JANUARY, 1980.

LOCATOR:

Wayne Winters

WAYNE WINTERS
BOX 146
TOMBSTONE, AZ. 85638

COCHISE COUNTY RECORDER

STATE OF ARIZONA
COUNTY OF COCHISE] SS.

WITNESS MY HAND AND OFFICIAL SEAL
CHRISTINE RHODES, COUNTY RECORDER

J. Vasquez DEPUTY

INDEXED | CHECKED | RECORDED

DKT 1396 PAGE 602

I HEREBY CERTIFY THAT THE WITHIN INSTRUMENT WAS FILED AND RECORDED AT REQUEST OF: Wayne Winters Tombstone, Ariz

FEE $ 5.00

DRAFT

DATE FEB 1 '80 -3 00 PM

DOCKET 1396 PAGE 602 603 NO 2512

490

A MC 100484

NOTICE OF LODE MINING CLAIM LOCATION

NOTICE IS HEREBY GIVEN THAT THE CUB # 8 LODE MINING CLAIM HAS BEEN LOCATED BY WAYNE WINTERS, WHOSE ADDRESS IS BOX 146, TOMBSTONE, AZ. THE GENERAL COURSE OF THIS CLAIM IS NORTH TO SOUTH AND IT IS SITUATED IN THE TOMBSTONE MINING DISTRICT, COCHISE COUNTY, AZ.

THIS CLAIM IS 1500 FEET IN LENGTH AND 600 FEET IN WIDTH. THE CLAIM RUNS FROM THE LOCATION MONUMENT ON WHICH THIS NOTICE IS POSTED 20 FEET IN A ~~South~~ NORTH DIRECTION TO THE South CENTER END MONUMENT AND 1480 FEET IN A North DIRECTION TO THE North CENTER END MONUMENT. THE CLAIM BOUNDARIES ARE MARKED BY SIX MONUMENTS, ONE AT EACH CORNER AND ONE AT THE CENTER OF EACH END LINE OF THE CLAIM. THE LOCATION MONUMENT ON WHICH THIS NOTICE IS POSTED IS SITUATED WITHIN SECTION 18, T20S, R23E, G&SRM, ARIZONA, AND THIS CLAIM ENCOMPASSES PORTIONS OF THE FOLLOWING QUARTER SECTIONS T20S, R23E NE¼ Sec 18, G&SRM, ARIZONA.

THE LOCALITY OF THIS CLAIM WITH REFERENCE TO A PERMANENT LOCATION ABOUT TWO MILES SOUTH OF THE TOWNSITE OF TOMBSTONE, ARIZONA.

THIS IS A Full CLAIM AND ITS LOCATION DOES NOT CLOUD THE TITLE TO ANY EXISTING VALID CLAIM THAT WAS LOCATED ON THIS SAME GROUND AT AN EARLIER DATE.

DATED AND POSTED ON THE GROUND THIS 30TH DAY OF JANUARY, 1980.

LOCATOR:

Wayne Winters

WAYNE WINTERS
BOX 146
TOMBSTONE, AZ. 85638

COCHISE COUNTY RECORDER

STATE OF ARIZONA
COUNTY OF COCHISE] SS.

WITNESS MY HAND AND OFFICIAL SEAL
CHRISTINE RHODES, COUNTY RECORDER

J. Vasq DEPUTY

INDEXED MAG | COMPUTATION | MEMBER

I HEREBY CERTIFY THAT THE WITHIN INSTRUMENT WAS FILED AND RECORDED AT REQUEST OF: Wayne Winters Tombstone, Ariz.

FEE $ 83.00

DRAFT

DATE FEB 1 '80 3 00 PM

DOCKET 1396 PAGE 604-605 NO 2513

DKT 1396 PAGE 604

NOTI OF LODE MINING CLAIM LOC ION

NOTICE IS HEREBY GIVEN THAT THE ~~CUB # 9~~ LODE MINING CLAIM HAS BEEN LOCATED BY WAYNE WINTERS, WHOSE ADDRESS IS BOX 146, TOMBSTONE, AZ. E GENERAL COURSE OF THIS CLAIM IS NORTH TO SOUTH AND IT IS SITUATED IN THE TOMBSTONE MINING DISTRICT, COCHISE COUNTY, AZ.

THIS CLAIM IS 1500 FEET IN LENGTH AND 600 FEET IN WIDTH. THE CLAIM NS FROM THE LOCATION MONUMENT ON WHICH THIS NOTICE IS POSTED 20 FEET IN A ~~South~~ NORTH DIRECTION TO THE South CENTER END MONUMENT AND 1480 FEET IN A North DIRECTION TO THE North CENTER END MONUMENT. THE CLAIM BOUNDARIES ARE MARKED BY SIX MONUMENTS, ONE AT EACH CORNER AND ONE AT THE CENTER OF EACH END LINE OF THE CLAIM. THE LOCATION MONUMENT ON WHICH THIS NOTICE IS POSTED IS SITUATED WITHIN SECTION 18, T20S, R23E, G&SRM, ARIZONA, AND THIS CLAIM ENCOMPASSES PORTIONS OF THE FOLLOWING QUARTER SECTIONS T20S, R23E Sec. 18, NE¼, G&SRM, ARIZONA.

THE LOCALITY OF THIS CLAIM WITH REFERENCE TO A PERMANENT LOCATION IS ABOUT TWO MILES SOUTH OF THE TOWNSITE OF TOMBSTONE, ARIZONA.

THIS IS A Fractional CLAIM AND ITS LOCATION DOES NOT CLOUD THE TITLE TO ANY EXISTING VALID CLAIM THAT WAS LOCATED ON THIS SAME GROUND AT AN EARLIER DATE.

DATED AND POSTED ON THE GROUND THIS 30TH DAY OF JANUARY, 1980.

LOCATOR:

Wayne Winters

WAYNE WINTERS
BOX 146
TOMBSTONE, AZ. 85638

COCHISE COUNTY RECORDER

STATE OF ARIZONA
COUNTY OF COCHISE] SS.

WITNESS MY HAND AND OFFICIAL SEAL
CHRISTINE RHODES, COUNTY RECORDER

J. Vaughn DEPUTY

INDEXED | CHECKED | PROOFED
AC

DKT 1396 PAGE 606

I HEREBY CERTIFY THAT THE WITHIN INSTRUMENT WAS FILED AND RECORDED AT REQUEST OF: Wayne Winters Tombstone, Ariz.

FEE $ 3.00

DRAFT

FEB 1 '80 -3 00 PM

DOCKET 1396 PAGE 606-607 NO 2514

A MC 100485

492

NOTICE OF LODE MINING CLAIM LOCATION

NOTICE IS HEREBY GIVEN THAT THE CUB # 10 LODE MINING CLAIM HAS BEEN LOCATED BY WAYNE WINTERS, WHOSE ADDRESS IS BOX 146, TOMBSTONE, AZ. THE GENERAL COURSE OF THIS CLAIM IS NORTH TO SOUTH AND IT IS SITUATED IN THE TOMBSTONE MINING DISTRICT, COCHISE COUNTY, AZ.

THIS CLAIM IS 1500 FEET IN LENGTH AND 600 FEET IN WIDTH. THE CLAIM RUNS FROM THE LOCATION MONUMENT ON WHICH THIS NOTICE IS POSTED 20 FEET IN A South DIRECTION TO THE North CENTER END MONUMENT AND 1480 FEET IN A South DIRECTION TO THE South CENTER END MONUMENT. THE CLAIM BOUNDARIES ARE MARKED BY SIX MONUMENTS, ONE AT EACH CORNER AND ONE AT THE CENTER OF EACH END LINE OF THE CLAIM. THE LOCATION MONUMENT ON WHICH THIS NOTICE IS POSTED IS SITUATED WITHIN SECTION 18, T20S, R23E, G&SRM, ARIZONA, AND THIS CLAIM ENCOMPASSES PORTIONS OF THE FOLLOWING QUARTER SECTIONS T20S, R23E NW&SW¼ Sec 18 G&SRM, ARIZONA.

THE LOCALITY OF THIS CLAIM WITH REFERENCE TO A PERMANENT LOCATION IS ABOUT TWO MILES SOUTH OF THE TOWNSITE OF TOMBSTONE, ARIZONA.

THIS IS A Full CLAIM AND ITS LOCATION DOES NOT CLOUD THE TITLE TO ANY EXISTING VALID CLAIM THAT WAS LOCATED ON THIS SAME GROUND AT AN EARLIER DATE.

DATED AND POSTED ON THE GROUND THIS 30TH DAY OF JANUARY, 1980.

LOCATOR:

Wayne Winters

WAYNE WINTERS
BOX 146
TOMBSTONE, AZ. 85638

A MC 100486

COCHISE COUNTY RECORDER

STATE OF ARIZONA
COUNTY OF COCHISE] SS.

WITNESS MY HAND AND OFFICIAL SEAL
CHRISTINE RHODES, COUNTY RECORDER

J. Vasq DEPUTY

INDEXED MAC | DATE | SCOTTED

I HEREBY CERTIFY THAT THE WITHIN INSTRUMENT WAS FILED AND RECORDED AT REQUEST OF: Wayne Winters Tombstone, Ariz.

FEE $ 13.00

DRAFT

DATE FEB 1 '80 3 00 PM

DOCKET 1396 PAGE 608 609 NO 2515

DKT 1396 PAGE 608

NOTICE OF LODE MINING CLAIM LOCATION

443

NOTICE IS HEREBY GIVEN THAT THE ~~CUB # 11~~ LODE MINING CLAIM HAS BEEN LOCATED BY WAYNE WINTERS, WHOSE ADDRESS IS BOX 146, TOMBSTONE, AZ. THE GENERAL COURSE OF THIS CLAIM IS NORTH TO SOUTH AND IT IS SITUATED IN THE TOMBSTONE MINING DISTRICT, COCHISE COUNTY, AZ.

THIS CLAIM IS 1500 FEET IN LENGTH AND 600 FEET IN WIDTH. THE CLAIM RUNS FROM THE LOCATION MONUMENT ON WHICH THIS NOTICE IS POSTED 20 FEET IN A South DIRECTION TO THE North CENTER END MONUMENT AND 1480 FEET IN A South DIRECTION TO THE South CENTER END MONUMENT. THE CLAIM BOUNDARIES ARE MARKED BY SIX MONUMENTS, ONE AT EACH CORNER AND ONE AT THE CENTER OF EACH END LINE OF THE CLAIM. THE LOCATION MONUMENT ON WHICH THIS NOTICE IS POSTED IS SITUATED WITHIN SECTION 18, T20S, R23E, G&SRM, ARIZONA, AND THIS CLAIM ENCOMPASSES PORTIONS OF THE FOLLOWING QUARTER SECTIONS NW&SW¼ Sec 18 T20S, R23E G&SRM, ARIZONA.

THE LOCALITY OF THIS CLAIM WITH REFERENCE TO A PERMANENT LOCATION IS ABOUT TWO MILES SOUTH OF THE TOWNSITE OF TOMBSTONE, ARIZONA.

THIS IS A Fractional CLAIM AND ITS LOCATION DOES NOT CLOUD THE TITLE TO ANY EXISTING VALID CLAIM THAT WAS LOCATED ON THIS SAME GROUND AT AN EARLIER DATE.

DATED AND POSTED ON THE GROUND THIS 30TH DAY OF JANUARY, 1980.

LOCATOR:

Wayne Winters

WAYNE WINTERS
BOX 146
TOMBSTONE, AZ. 85638

COCHISE COUNTY RECORDER 1881

STATE OF ARIZONA
COUNTY OF COCHISE] SS.

WITNESS MY HAND AND OFFICIAL SEAL
CHRISTINE RHODES, COUNTY RECORDER

DEPUTY

INDEXED | DIGITIZED | MAPPED

I HEREBY CERTIFY THAT THE WITHIN INSTRUMENT WAS FILED AND RECORDED AT REQUEST OF: Wayne Winters Tombstone, Ariz.

FEE $ 5.00

DRAFT

DATE FEB 1 '80 3 00 PM

DOCKET 1396 PAGE 610-611 NO 2516

DKT 1396 PAGE 610

A HC 100487

494

A HC 100488

NOTICE OF LODE MINING CLAIM LOCATION

NOTICE IS HEREBY GIVEN THAT THE CUB #12 LODE MINING CLAIM HAS BEEN LOCATED BY WAYNE WINTERS, WHOSE ADDRESS IS BOX 146, TOMBSTONE, AZ. THE GENERAL COURSE OF THIS CLAIM IS NORTH TO SOUTH AND IT IS SITUATED IN THE TOMBSTONE MINING DISTRICT, COCHISE COUNTY, AZ.

THIS CLAIM IS 1500 FEET IN LENGTH AND 600 FEET IN WIDTH. THE CLAIM RUNS FROM THE LOCATION MONUMENT ON WHICH THIS NOTICE IS POSTED 20 FEET IN A South DIRECTION TO THE North CENTER END MONUMENT AND 1480 FEET IN A South DIRECTION TO THE South CENTER END MONUMENT. THE CLAIM BOUNDARIES ARE MARKED BY SIX MONUMENTS, ONE AT EACH CORNER AND ONE AT THE CENTER OF EACH END LINE OF THE CLAIM. THE LOCATION MONUMENT ON WHICH THIS NOTICE IS POSTED IS SITUATED WITHIN SECTION 18, T20S, R23E, G&SRM, ARIZONA, AND THIS CLAIM ENCOMPASSES PORTIONS OF THE FOLLOWING QUARTER SECTIONS T20S, R23E NW¼ Sec 18, G&SRM, ARIZONA.

THE LOCALITY OF THIS CLAIM WITH REFERENCE TO A PERMANENT LOCATION ABOUT TWO MILES SOUTH OF THE TOWNSITE OF TOMBSTONE, ARIZONA.

THIS IS A Fractional CLAIM AND ITS LOCATION DOES NOT CLOUD THE TITLE TO ANY EXISTING VALID CLAIM THAT WAS LOCATED ON THIS SAME GROUND AT AN EARLIER DATE.

DATED AND POSTED ON THE GROUND THIS 30TH DAY OF JANUARY, 1980.

LOCATOR:

Wayne Winters

WAYNE WINTERS
BOX 146
TOMBSTONE, AZ. 85638

COCHISE COUNTY RECORDER

STATE OF ARIZONA
COUNTY OF COCHISE } SS.

WITNESS MY HAND AND OFFICIAL SEAL
CHRISTINE RHODES, COUNTY RECORDER

DEPUTY

INDEXED | FILMED | COMPARED

I HEREBY CERTIFY THAT THE WITHIN INSTRUMENT WAS FILED AND RECORDED AT REQUEST OF Wayne Winters Tombstone, Ariz.

FEE $ 8.00

DRAFT

FEB 1 '80 3 00 PM

DOCKET 1396 PAGE 612/613 NO 2517

DKT 1396 PAGE 612

495

A MC 100489

NOTICE OF LODE MINING CLAIM LOCATION

NOTICE IS HEREBY GIVEN THAT THE CUB #13 LODE MINING CLAIM HAS BEEN LOCATED BY WAYNE WINTERS, WHOSE ADDRESS IS BOX 146, TOMBSTONE, AZ. THE GENERAL COURSE OF THIS CLAIM IS NORTH TO SOUTH AND IT IS SITUATED IN THE TOMBSTONE MINING DISTRICT, COCHISE COUNTY, AZ.

THIS CLAIM IS 1500 FEET IN LENGTH AND 600 FEET IN WIDTH. THE CLAIM RUNS FROM THE LOCATION MONUMENT ON WHICH THIS NOTICE IS POSTED 20 FEET IN A South DIRECTION TO THE North CENTER END MONUMENT AND 1480 FEET IN A South DIRECTION TO THE South CENTER END MONUMENT. THE CLAIM BOUNDARIES ARE MARKED BY SIX MONUMENTS, ONE AT EACH CORNER AND ONE AT THE CENTER OF EACH END LINE OF THE CLAIM. THE LOCATION MONUMENT ON WHICH THIS NOTICE IS POSTED IS SITUATED WITHIN SECTION 18, T20S, R23E, G&SRM, ARIZONA, AND THIS CLAIM ENCOMPASSES PORTIONS OF THE FOLLOWING QUARTER SECTIONS T20S, R23E NW¼ Sec 18, G&SRM, ARIZONA.

THE LOCALITY OF THIS CLAIM WITH REFERENCE TO A PERMANENT LOCATION IS ABOUT TWO MILES SOUTH OF THE TOWNSITE OF TOMBSTONE, ARIZONA.

THIS IS A Fractional CLAIM AND ITS LOCATION DOES NOT CLOUD THE TITLE TO ANY EXISTING VALID CLAIM THAT WAS LOCATED ON THIS SAME GROUND AT AN EARLIER DATE.

DATED AND POSTED ON THE GROUND THIS 30TH DAY OF JANUARY, 1980.

LOCATOR:

Wayne Winters

WAYNE WINTERS
BOX 146
TOMBSTONE, AZ. 85638

COCHISE COUNTY RECORDER

STATE OF ARIZONA
COUNTY OF COCHISE] SS.

WITNESS MY HAND AND OFFICIAL SEAL
CHRISTINE RHODES, COUNTY RECORDER

J. Vasey DEPUTY

INDEXED | PROOFED | MINUTED

I HEREBY CERTIFY THAT THE WITHIN INSTRUMENT WAS FILED AND RECORDED AT REQUEST OF: Wayne Winters Tombstone, Ariz.

FEE $ 3.00

DRAFT 1396 DATE FEB 1 '80 -3 00 PM

DOCKET PAGE 614 615 NO 2518

DKT 1396 PAGE 614

496

A MC 100490

NOTICE OF LODE MINING CLAIM LOCATION

NOTICE IS HEREBY GIVEN THAT THE CUB # 14 LODE MINING CLAIM HAS BEEN LOCATED BY WAYNE WINTERS, WHOSE ADDRESS IS BOX 146, TOMBSTONE, AZ. THE GENERAL COURSE OF THIS CLAIM IS NORTH TO SOUTH AND IT IS SITUATED IN THE TOMBSTONE MINING DISTRICT, COCHISE COUNTY, AZ.

THIS CLAIM IS 1500 FEET IN LENGTH AND 600 FEET IN WIDTH. THE CLAIM RUNS FROM THE LOCATION MONUMENT ON WHICH THIS NOTICE IS POSTED 20 FEET IN A South DIRECTION TO THE North CENTER END MONUMENT AND 1480 FEET IN A South DIRECTION TO THE South CENTER END MONUMENT. THE CLAIM BOUNDARIES ARE MARKED BY SIX MONUMENTS, ONE AT EACH CORNER AND ONE AT THE CENTER OF EACH END LINE OF THE CLAIM. THE LOCATION MONUMENT ON WHICH THIS NOTICE IS POSTED IS SITUATED WITHIN SECTION 18, T20S, R23E, G&SRM, ARIZONA, AND THIS CLAIM ENCOMPASSES PORTIONS OF THE FOLLOWING QUARTER SECTIONS T20S, R23E NW&NE¼ sec 18, G&SRM, ARIZONA.

THE LOCALITY OF THIS CLAIM WITH REFERENCE TO A PERMANENT LOCATION IS ABOUT TWO MILES SOUTH OF THE TOWNSITE OF TOMBSTONE, ARIZONA.

THIS IS A Fractional CLAIM AND ITS LOCATION DOES NOT CLOUD THE TITLE TO ANY EXISTING VALID CLAIM THAT WAS LOCATED ON THIS SAME GROUND AT AN EARLIER DATE.

DATED AND POSTED ON THE GROUND THIS 30TH DAY OF JANUARY, 1980.

LOCATOR:

Wayne Winters

WAYNE WINTERS
BOX 146
TOMBSTONE, AZ. 85638

COCHISE COUNTY RECORDER 1881

STATE OF ARIZONA
COUNTY OF COCHISE] SS.

WITNESS MY HAND AND OFFICIAL SEAL
CHRISTINE RHODES, COUNTY RECORDER

J. Wang DEPUTY

INDEXED | PROOF OF COPY | DOCKETED

I HEREBY CERTIFY THAT THE WITHIN INSTRUMENT WAS FILED AND RECORDED AT REQUEST OF: Wayne Winters Tombstone, Ariz.

FEE $ 3.00

DRAFT

FEB 1 '80 -3 00 PM

DATE

DOCKET 1396 PAGE 616 617 NO 2519

DKT 1396 PAGE 616

497

A MC 100491

NOTICE OF LODE MINING CLAIM LOCATION

NOTICE IS HEREBY GIVEN THAT THE CUB # 15 LODE MINING CLAIM HAS BEEN LOCATED BY WAYNE WINTERS, WHOSE ADDRESS IS BOX 146, TOMBSTONE, AZ. THE GENERAL COURSE OF THIS CLAIM IS NORTH TO SOUTH AND IT IS SITUATED IN THE TOMBSTONE MINING DISTRICT, COCHISE COUNTY, AZ.

THIS CLAIM IS 1500 FEET IN LENGTH AND 600 FEET IN WIDTH. THE CLAIM RUNS FROM THE LOCATION MONUMENT ON WHICH THIS NOTICE IS POSTED 20 FEET IN A South DIRECTION TO THE North CENTER END MONUMENT AND 1480 FEET IN A South DIRECTION TO THE South CENTER END MONUMENT. THE CLAIM BOUNDARIES ARE MARKED BY SIX MONUMENTS, ONE AT EACH CORNER AND ONE AT THE CENTER OF EACH END LINE OF THE CLAIM. THE LOCATION MONUMENT ON WHICH THIS NOTICE IS POSTED IS SITUATED WITHIN SECTION 18, T20S, R23E, G&SRM, ARIZONA, AND THIS CLAIM ENCOMPASSES PORTIONS OF THE FOLLOWING QUARTER SECTIONS NE&SE 1/4 Sec 18, T20S, R23E, G&SRM, ARIZONA.

THE LOCALITY OF THIS CLAIM WITH REFERENCE TO A PERMANENT LOCATION IS ABOUT TWO MILES SOUTH OF THE TOWNSITE OF TOMBSTONE, ARIZONA.

THIS IS A Fractional CLAIM AND ITS LOCATION DOES NOT CLOUD THE TITLE TO ANY EXISTING VALID CLAIM THAT WAS LOCATED ON THIS SAME GROUND AT AN EARLIER DATE.

DATED AND POSTED ON THE GROUND THIS 30TH DAY OF JANUARY, 1980.

LOCATOR:

Wayne Winters

WAYNE WINTERS
BOX 146
TOMBSTONE, AZ. 85638

COCHISE COUNTY RECORDER 1891

STATE OF ARIZONA
COUNTY OF COCHISE] SS.

WITNESS MY HAND AND OFFICIAL SEAL
CHRISTINE RHODES, COUNTY RECORDER

J. Vaag DEPUTY

INDEXED | PROOF COMPARED | SLOTTED

I HEREBY CERTIFY THAT THE WITHIN INSTRUMENT WAS FILED AND RECORDED AT REQUEST OF: Wayne Winters Tombstone, Ariz.

FEE $ 13.00

DRAFT

FEB 1 '80 -3 00 PM

DOCKET 1396 PAGE 618 619 NO 2520

DKT 1396 PAGE 618

498

A MC 100492

NO CE OF LODE MINING CLAIM L ATION

NOTICE IS HEREBY GIVEN THAT THE CUB #16 LODE MINING CLAIM HAS BEEN LOCATED BY WAYNE WINTERS, WHOSE ADDRESS IS BOX 146, TOMBSTONE, AZ. E GENERAL COURSE OF THIS CLAIM IS NORTH TO SOUTH AND IT IS SITUATED IN THE TOMBSTONE MINING DISTRICT, COCHISE COUNTY, AZ.

THIS CLAIM IS 1500 FEET IN LENGTH AND 600 FEET IN WIDTH. THE CLAIM NS FROM THE LOCATION MONUMENT ON WHICH THIS NOTICE IS POSTED 20 FEET IN A South DIRECTION TO THE North CENTER END MONUMENT AND 1480 FEET IN A South DIRECTION TO THE South CENTER END MONUMENT. THE AIM BOUNDARIES ARE MARKED BY SIX MONUMENTS, ONE AT EACH CORNER AND ONE AT THE CENTER OF EACH END LINE OF THE CLAIM. THE LOCATION MONUMENT ON WHICH THIS NOTICE IS POSTED IS SITUATED WITHIN SECTION 18, T20S, R23E, G&SRM, ARIZONA, AND THIS CLAIM ENCOMPASSES PORTIONS OF THE FOLLOWING QUARTER SECTIONS T20S, R23E NE&SE¼ Sec 18, G&SRM, ARIZONA.

THE LOCALITY OF THIS CLAIM WITH REFERENCE TO A PERMANENT LOCATION IS ABOUT TWO MILES SOUTH OF THE TOWNSITE OF TOMBSTONE, ARIZONA.

THIS IS A Full CLAIM AND ITS LOCATION DOES NOT CLOUD THE TITLE TO ANY EXISTING VALID CLAIM THAT WAS LOCATED ON THIS SAME GROUND AT AN EARLIER DATE.

DATED AND POSTED ON THE GROUND THIS 30TH DAY OF JANUARY, 1980.

LOCATOR:

Wayne Winters

WAYNE WINTERS
BOX 146
TOMBSTONE, AZ. 85638

COCHISE COUNTY RECORDER 1881

STATE OF ARIZONA
COUNTY OF COCHISE] SS.

WITNESS MY HAND AND OFFICIAL SEAL
CHRISTINE RHODES, COUNTY RECORDER

J Vasq DEPUTY

INDEXED | PROOFING CO | NOTTED

I HEREBY CERTIFY THAT THE WITHIN INSTRUMENT WAS FILED AND RECORDED AT REQUEST OF: Wayne Winters
Tombstone Ariz.

FEE $ 5.00
DRAFT
FEB 1 '80 3 00 PM
DATE
DOCKET 1396 PAGE 620 NO 2521
621

DNT 1396 PAGE 620

499

A MC 100493

NO E OF LODE MINING CLAIM LC TION

NOTICE IS HEREBY GIVEN THAT THE CUB #17 LODE MINING CLAIM HAS BEEN LOCATED BY WAYNE WINTERS, WHOSE ADDRESS IS BOX 146, TOMBSTONE, AZ. E GENERAL COURSE OF THIS CLAIM IS NORTH TO SOUTH AND IT IS SITUATED IN THE TOMBSTONE MINING DISTRICT, COCHISE COUNTY, AZ.

THIS CLAIM IS 1500 FEET IN LENGTH AND 600 FEET IN WIDTH. THE CLAIM NS FROM THE LOCATION MONUMENT ON WHICH THIS NOTICE IS POSTED 20 FEET IN A South DIRECTION TO THE North CENTER END MONUMENT AND 1480 FEET IN A South DIRECTION TO THE South CENTER END MONUMENT. THE CLAIM BOUNDARIES ARE MARKED BY SIX MONUMENTS, ONE AT EACH CORNER AND ONE AT THE CENTER OF EACH END LINE OF THE CLAIM. THE LOCATION MONUMENT ON WHICH THIS NOTICE IS POSTED IS SITUATED WITHIN SECTION 18, T20S, R23E, G&SRM, ARIZONA, AND THIS CLAIM ENCOMPASSES PORTIONS OF THE FOLLOWING QUARTER SECTIONS T20S, R23E NE&SE¼ Sec 18, G&SRM, ARIZONA.

THE LOCALITY OF THIS CLAIM WITH REFERENCE TO A PERMANENT LOCATION IS ABOUT TWO MILES SOUTH OF THE TOWNSITE OF TOMBSTONE, ARIZONA.

THIS IS A Full CLAIM AND ITS LOCATION DOES NOT CLOUD THE TITLE TO ANY EXISTING VALID CLAIM THAT WAS LOCATED ON THIS SAME GROUND AT AN EARLIER DATE.

DATED AND POSTED ON THE GROUND THIS 30TH DAY OF JANUARY, 1980.

LOCATOR:

Wayne Winters

WAYNE WINTERS
BOX 146
TOMBSTONE, AZ. 85638

COCHISE COUNTY RECORDER 1881

STATE OF ARIZONA
COUNTY OF COCHISE] SS.

WITNESS MY HAND AND OFFICIAL SEAL
CHRISTINE RHODES, COUNTY RECORDER

J. Vasquez DEPUTY

INDEXED | DIRECTORY | BLOTTED

I HEREBY CERTIFY THAT THE WITHIN INSTRUMENT WAS FILED AND RECORDED AT REQUEST OF: Wayne Winters Tombstone, Ariz.

FEE $ 3.00

DRAFT

FEB 1 '80 3 00 PM

DATE

DOCKET 1396 PAGE 622 623 NO 2522

DKT 1396 PAGE 622

500

A MC 100494

NO CE OF LODE MINING CLAIM L ATION

NOTICE IS HEREBY GIVEN THAT THE CUB #18 LODE MINING CLAIM HAS BEEN LOCATED BY WAYNE WINTERS, WHOSE ADDRESS IS BOX 146, TOMBSTONE, AZ. THE GENERAL COURSE OF THIS CLAIM IS NORTH TO SOUTH AND IT IS SITUATED IN THE TOMBSTONE MINING DISTRICT, COCHISE COUNTY, AZ.

THIS CLAIM IS 1500 FEET IN LENGTH AND 600 FEET IN WIDTH. THE CLAIM RUNS FROM THE LOCATION MONUMENT ON WHICH THIS NOTICE IS POSTED 20 FEET IN A South DIRECTION TO THE North CENTER END MONUMENT AND 1480 FEET IN A South DIRECTION TO THE South CENTER END MONUMENT. THE CLAIM BOUNDARIES ARE MARKED BY SIX MONUMENTS, ONE AT EACH CORNER AND ONE AT THE CENTER OF EACH END LINE OF THE CLAIM. THE LOCATION MONUMENT ON WHICH THIS NOTICE IS POSTED IS SITUATED WITHIN SECTION 18, T20S, R23E, G&SRM, ARIZONA, AND THIS CLAIM ENCOMPASSES PORTIONS OF THE FOLLOWING QUARTER SECTIONS T20S, R23E NE&SE 1/4 Sec 18, G&SRM, ARIZONA.

THE LOCALITY OF THIS CLAIM WITH REFERENCE TO A PERMANENT LOCATION IS ABOUT TWO MILES SOUTH OF THE TOWNSITE OF TOMBSTONE, ARIZONA.

THIS IS A Fractional CLAIM AND ITS LOCATION DOES NOT CLOUD THE TITLE TO ANY EXISTING VALID CLAIM THAT WAS LOCATED ON THIS SAME GROUND AT AN EARLIER DATE.

DATED AND POSTED ON THE GROUND THIS 30TH DAY OF JANUARY, 1980.

LOCATOR:

Wayne Winters

WAYNE WINTERS
BOX 146
TOMBSTONE, AZ. 85638

COCHISE COUNTY RECORDER 1901

STATE OF ARIZONA
COUNTY OF COCHISE] SS.

WITNESS MY HAND AND OFFICIAL SEAL
CHRISTINE RHODES, COUNTY RECORDER

J. Vasquez DEPUTY

INDEXED | FILE COPY | QUOTED

I HEREBY CERTIFY THAT THE WITHIN INSTRUMENT WAS FILED AND RECORDED AT REQUEST OF: Wayne Winters Tombstone, Ariz.

FEE $ 8.00

DRAFT

DATE FEB 1 '80 -3 00 PM

DOCKET 1396 PAGE 624 625 NO 2523

DNT 1396 PAGE 624

NO CE OF LODE MINING CLAIM L. ATION

NOTICE IS HEREBY GIVEN THAT THE ~~CUB #19~~ LODE MINING CLAIM HAS BEEN LOCATED BY WAYNE WINTERS, WHOSE ADDRESS IS BOX 146, TOMBSTONE, AZ. E GENERAL COURSE OF THIS CLAIM IS NORTH TO SOUTH AND IT IS SITUATED IN THE TOMBSTONE MINING DISTRICT, COCHISE COUNTY, AZ.

THIS CLAIM IS 1500 FEET IN LENGTH AND 600 FEET IN WIDTH. THE CLAIM NS FROM THE LOCATION MONUMENT ON WHICH THIS NOTICE IS POSTED 20 FEET IN A South DIRECTION TO THE North CENTER END MONUMENT AND 1480 FEET IN A South DIRECTION TO THE South CENTER END MONUMENT. THE CLAIM BOUNDARIES ARE MARKED BY SIX MONUMENTS, ONE AT EACH CORNER AND ONE AT THE CENTER OF EACH END LINE OF THE CLAIM. THE LOCATION MONUMENT ON WHICH THIS NOTICE IS POSTED IS SITUATED WITHIN SECTION 18, T20S, R23E, G&SRM, ARIZONA, AND THIS CLAIM ENCOMPASSES PORTIONS OF THE FOLLOWING QUARTER SECTIONS T20S, R23E SW¼ Sec 18, G&SRM, ARIZONA.

THE LOCALITY OF THIS CLAIM WITH REFERENCE TO A PERMANENT LOCATION IS ABOUT TWO MILES SOUTH OF THE TOWNSITE OF TOMBSTONE, ARIZONA.

THIS IS A Fractional CLAIM AND ITS LOCATION DOES NOT CLOUD THE TITLE TO ANY EXISTING VALID CLAIM THAT WAS LOCATED ON THIS SAME GROUND AT AN EARLIER DATE.

DATED AND POSTED ON THE GROUND THIS 30TH DAY OF JANUARY, 1980.

LOCATOR:

Wayne Winters

WAYNE WINTERS
BOX 146
TOMBSTONE, AZ. 85638

501

A MC 100495

COCHISE COUNTY RECORDER 1881

STATE OF ARIZONA
COUNTY OF COCHISE] SS.

WITNESS MY HAND AND OFFICIAL SEAL
CHRISTINE RHODES, COUNTY RECORDER

J Wagner DEPUTY

INDEXED | PHOTOCOPY COMPARED | BOOTTED

I HEREBY CERTIFY THAT THE WITHIN INSTRUMENT WAS FILED AND RECORDED AT REQUEST OF: Wayne Winters Tombstone, Ariz.

FEE $ 13.00

DRAFT

DATE FEB 1 '80 - 9 00 PM

DOCKET 1396 PAGE 626 627 NO 2524

DKT 1396 PAGE 626

NO CE OF LODE MINING CLAIM L ATION

502,9 C -00 -167 A DC 100496

NOTICE IS HEREBY GIVEN THAT THE CUB #20 LODE MINING CLAIM HAS BEEN LOCATED BY WAYNE WINTERS, WHOSE ADDRESS IS BOX 146, TOMBSTONE, AZ. E GENERAL COURSE OF THIS CLAIM IS NORTH TO SOUTH AND IT IS SITUATED IN THE TOMBSTONE MINING DISTRICT, COCHISE COUNTY, AZ.

THIS CLAIM IS 1500 FEET IN LENGTH AND 600 FEET IN WIDTH. THE CLAIM NS FROM THE LOCATION MONUMENT ON WHICH THIS NOTICE IS POSTED 20 FEET IN A North DIRECTION TO THE South CENTER END MONUMENT AND 1480 EET IN A ~~South~~ NORTH DIRECTION TO THE North CENTER END MONUMENT. THE LAIM BOUNDARIES ARE MARKED BY SIX MONUMENTS, ONE AT EACH CORNER AND ONE AT THE CENTER OF EACH END LINE OF THE CLAIM. THE LOCATION MONUMENT ON WHICH THIS NOTICE IS POSTED IS SITUATED WITHIN SECTION 18, T20S, R23E, G&SRM, ARIZONA, AND THIS CLAIM ENCOMPASSES PORTIONS OF THE FOLLOWING QUARTER SECTIONS T20S, R23E SW&SE¼ Sec18, G&SRM, ARIZONA.

THE LOCALITY OF THIS CLAIM WITH REFERENCE TO A PERMANENT LOCATION ABOUT TWO MILES SOUTH OF THE TOWNSITE OF TOMBSTONE, ARIZONA.

THIS IS A Fractional CLAIM AND ITS LOCATION DOES NOT CLOUD THE TITLE TO ANY EXISTING VALID CLAIM THAT WAS LOCATED ON THIS SAME GROUND AT AN EARLIER DATE.

DATED AND POSTED ON THE GROUND THIS 30TH DAY OF JANUARY, 1980.

LOCATOR:

Wayne Winters

WAYNE WINTERS
BOX 146
TOMBSTONE, AZ. 85638

COCHISE COUNTY RECORDER

STATE OF ARIZONA
COUNTY OF COCHISE } SS.

WITNESS MY HAND AND OFFICIAL SEAL
CHRISTINE RHODES, COUNTY RECORDER

J. Vasquez DEPUTY

INDEXED | COMPARED | BILLED

I HEREBY CERTIFY THAT THE WITHIN INSTRUMENT WAS FILED AND RECORDED AT REQUEST OF: Wayne Winters Tombstone, Az.

FEE $ 3.00

DRAFT

FEB 1 '80 -3 00 PM

1396 DOCKET PAGE 628 629 NO 2525

DKT 1396 PAGE 628

503

A MC 100497

NOTICE OF LODE MINING CLAIM LOCATION

NOTICE IS HEREBY GIVEN THAT THE CUB 21 LODE MINING CLAIM HAS BEEN LOCATED BY WAYNE WINTERS, WHOSE ADDRESS IS BOX 146, TOMBSTONE, AZ. THE GENERAL COURSE OF THIS CLAIM IS NORTH TO SOUTH AND IT IS SITUATED IN THE TOMBSTONE MINING DISTRICT, COCHISE COUNTY, AZ.

THIS CLAIM IS 1500 FEET IN LENGTH AND 600 FEET IN WIDTH. THE CLAIM RUNS FROM THE LOCATION MONUMENT ON WHICH THIS NOTICE IS POSTED 20 FEET IN A North DIRECTION TO THE South CENTER END MONUMENT AND 1480 FEET IN A ~~South~~ NORTH DIRECTION TO THE North CENTER END MONUMENT. THE CLAIM BOUNDARIES ARE MARKED BY SIX MONUMENTS, ONE AT EACH CORNER AND ONE AT THE CENTER OF EACH END LINE OF THE CLAIM. THE LOCATION MONUMENT ON WHICH THIS NOTICE IS POSTED IS SITUATED WITHIN SECTION 18, T20S, R23E, G&SRM, ARIZONA, AND THIS CLAIM ENCOMPASSES PORTIONS OF THE FOLLOWING QUARTER SECTIONS T20S, R23E SE¼ Sec 18, G&SRM, ARIZONA.

THE LOCALITY OF THIS CLAIM WITH REFERENCE TO A PERMANENT LOCATION IS ABOUT TWO MILES SOUTH OF THE TOWNSITE OF TOMBSTONE, ARIZONA.

THIS IS A Fractional CLAIM AND ITS LOCATION DOES NOT CLOUD THE TITLE TO ANY EXISTING VALID CLAIM THAT WAS LOCATED ON THIS SAME GROUND AT AN EARLIER DATE.

DATED AND POSTED ON THE GROUND THIS 30TH DAY OF JANUARY, 1980.

LOCATOR:

Wayne Winters

WAYNE WINTERS
BOX 146
TOMBSTONE, AZ. 85638

COCHISE COUNTY RECORDER 1881

STATE OF ARIZONA
COUNTY OF COCHISE] SS.

WITNESS MY HAND AND OFFICIAL SEAL
CHRISTINE RHODES, COUNTY RECORDER

J. Vasq DEPUTY

INDEXED | MAPPED | SCOTTED

DKT 1396 PAGE 630

I HEREBY CERTIFY THAT THE WITHIN INSTRUMENT WAS FILED AND RECORDED AT REQUEST OF: Wayne Winters Tombstone, Ariz.

FEE $ 62.00

DRAFT

DATE FEB 1 '80 3 00 PM

DOCKET 1396 PAGE 630 631 NO 2526

NO .CE OF LODE MINING CLAIM L. ATION

NOTICE IS HEREBY GIVEN THAT THE CUB #22 LODE MINING CLAIM HAS BEEN LOCATED BY WAYNE WINTERS, WHOSE ADDRESS IS BOX 146, TOMBSTONE, AZ. THE GENERAL COURSE OF THIS CLAIM IS NORTH TO SOUTH AND IT IS SITUATED IN THE TOMBSTONE MINING DISTRICT, COCHISE COUNTY, AZ.

THIS CLAIM IS 1500 FEET IN LENGTH AND 600 FEET IN WIDTH. THE CLAIM RUNS FROM THE LOCATION MONUMENT ON WHICH THIS NOTICE IS POSTED 20 FEET IN A North DIRECTION TO THE South CENTER END MONUMENT AND 1480 FEET IN A North DIRECTION TO THE North CENTER END MONUMENT. THE CLAIM BOUNDARIES ARE MARKED BY SIX MONUMENTS, ONE AT EACH CORNER AND ONE AT THE CENTER OF EACH END LINE OF THE CLAIM. THE LOCATION MONUMENT ON WHICH THIS NOTICE IS POSTED IS SITUATED WITHIN SECTION 18, T20S, R23E, G&SRM, ARIZONA, AND THIS CLAIM ENCOMPASSES PORTIONS OF THE FOLLOWING QUARTER SECTIONS T20S, R23E SE¼ Sec 18, G&SRM, ARIZONA.

THE LOCALITY OF THIS CLAIM WITH REFERENCE TO A PERMANENT LOCATION IS ABOUT TWO MILES SOUTH OF THE TOWNSITE OF TOMBSTONE, ARIZONA.

THIS IS A Full CLAIM AND ITS LOCATION DOES NOT CLOUD THE TITLE TO ANY EXISTING VALID CLAIM THAT WAS LOCATED ON THIS SAME GROUND AT AN EARLIER DATE.

DATED AND POSTED ON THE GROUND THIS 30TH DAY OF JANUARY, 1980.

LOCATOR:

Wayne Winters

WAYNE WINTERS
BOX 146
TOMBSTONE, AZ. 85638

COCHISE COUNTY RECORDER 1881

STATE OF ARIZONA
COUNTY OF COCHISE] SS.

WITNESS MY HAND AND OFFICIAL SEAL
CHRISTINE RHODES, COUNTY RECORDER

J. Vasq DEPUTY

INDEXED | BLOTTED

I HEREBY CERTIFY THAT THE WITHIN INSTRUMENT WAS FILED AND RECORDED AT REQUEST OF: Wayne Winters Tombstone, Ariz.

FEE $ 3.00

DRAFT

FEB 1 '80 -3 00 PM

DOCKET 1396 PAGE 632 NO 2527

633

DKT 1396 PAGE 632

504

A HC 100498

505

NOTICE OF LODE MINING CLAIM LOCATION

NOTICE IS HEREBY GIVEN THAT THE CUB # 23 LODE MINING CLAIM HAS BEEN LOCATED BY WAYNE WINTERS, WHOSE ADDRESS IS BOX 146, TOMBSTONE, AZ. THE GENERAL COURSE OF THIS CLAIM IS NORTH TO SOUTH AND IT IS SITUATED IN THE TOMBSTONE MINING DISTRICT, COCHISE COUNTY, AZ.

THIS CLAIM IS 1500 FEET IN LENGTH AND 600 FEET IN WIDTH. THE CLAIM RUNS FROM THE LOCATION MONUMENT ON WHICH THIS NOTICE IS POSTED 20 FEET IN A North DIRECTION TO THE South CENTER END MONUMENT AND 1480 FEET IN A North DIRECTION TO THE North CENTER END MONUMENT. THE CLAIM BOUNDARIES ARE MARKED BY SIX MONUMENTS, ONE AT EACH CORNER AND ONE AT THE CENTER OF EACH END LINE OF THE CLAIM. THE LOCATION MONUMENT ON WHICH THIS NOTICE IS POSTED IS SITUATED WITHIN SECTION 18, T20S, R23E, G&SRM, ARIZONA, AND THIS CLAIM ENCOMPASSES PORTIONS OF THE FOLLOWING QUARTER SECTIONS T20S, R23E SE¼ Sec 18, G&SRM, ARIZONA.

THE LOCALITY OF THIS CLAIM WITH REFERENCE TO A PERMANENT LOCATION IS ABOUT TWO MILES SOUTH OF THE TOWNSITE OF TOMBSTONE, ARIZONA.

THIS IS A Full CLAIM AND ITS LOCATION DOES NOT CLOUD THE TITLE TO ANY EXISTING VALID CLAIM THAT WAS LOCATED ON THIS SAME GROUND AT AN EARLIER DATE.

DATED AND POSTED ON THE GROUND THIS 30TH DAY OF JANUARY, 1980.

LOCATOR:

Wayne Winters

WAYNE WINTERS
BOX 146
TOMBSTONE, AZ. 85638

A MC 100499

COCHISE COUNTY RECORDER 1881

STATE OF ARIZONA
COUNTY OF COCHISE } SS.

WITNESS MY HAND AND OFFICIAL SEAL
CHRISTINE RHODES, COUNTY RECORDER

J. Kay DEPUTY

INDEXED	PHOTO COMPARED	BLOTTED
MAC		

I HEREBY CERTIFY THAT THE WITHIN INSTRUMENT WAS FILED AND RECORDED AT REQUEST OF: Wayne Winters Tombstone, Az.

FEE $13.00

DRAFT

DATE FEB 1 '80 - 3 00 PM

DOCKET 1396 PAGE 634 635 NO 2528

DKT 1396 PAGE 634

506

A MC 100500

NOTICE OF LODE MINING CLAIM LOCATION

NOTICE IS HEREBY GIVEN THAT THE CUB 24 LODE MINING CLAIM HAS BEEN LOCATED BY WAYNE WINTERS, WHOSE ADDRESS IS BOX 146, TOMBSTONE, AZ. THE GENERAL COURSE OF THIS CLAIM IS NORTH TO SOUTH AND IT IS SITUATED IN THE TOMBSTONE MINING DISTRICT, COCHISE COUNTY, AZ.

THIS CLAIM IS 1500 FEET IN LENGTH AND 600 FEET IN WIDTH. THE CLAIM RUNS FROM THE LOCATION MONUMENT ON WHICH THIS NOTICE IS POSTED 20 FEET IN A North DIRECTION TO THE South CENTER END MONUMENT AND 1480 FEET IN A North DIRECTION TO THE North CENTER END MONUMENT. THE CLAIM BOUNDARIES ARE MARKED BY SIX MONUMENTS, ONE AT EACH CORNER AND ONE AT THE CENTER OF EACH END LINE OF THE CLAIM. THE LOCATION MONUMENT ON WHICH THIS NOTICE IS POSTED IS SITUATED WITHIN SECTION 18, T20S, R23E, G&SRM, ARIZONA, AND THIS CLAIM ENCOMPASSES PORTIONS OF THE FOLLOWING QUARTER SECTIONS T20S, R23E SE¼ Sec. 18, G&SRM, ARIZONA.

THE LOCALITY OF THIS CLAIM WITH REFERENCE TO A PERMANENT LOCATION IS ABOUT TWO MILES SOUTH OF THE TOWNSITE OF TOMBSTONE, ARIZONA.

THIS IS A Fractional CLAIM AND ITS LOCATION DOES NOT CLOUD THE TITLE TO ANY EXISTING VALID CLAIM THAT WAS LOCATED ON THIS SAME GROUND AT AN EARLIER DATE.

DATED AND POSTED ON THE GROUND THIS 30TH DAY OF JANUARY, 1980.

LOCATOR:

WAYNE WINTERS
BOX 146
TOMBSTONE, AZ. 85638

COCHISE COUNTY RECORDER 1901

STATE OF ARIZONA } SS.
COUNTY OF COCHISE }

WITNESS MY HAND AND OFFICIAL SEAL
CHRISTINE RHODES, COUNTY RECORDER

DEPUTY

INDEXED | PROOF COMPARED | NOTED

DKT 1396 PAGE 636

I HEREBY CERTIFY THAT THE WITHIN INSTRUMENT WAS FILED AND RECORDED AT REQUEST OF Wayne Winters Tombstone, Ariz. 85638

FEE $ 13.00

DRAFT

FEB 1 '80 3 00 PM

1396 DOCKET 636 PAGE 637 NO 2529

NC CE OF LODE MINING CLAIM L ATION

NOTICE IS HEREBY GIVEN THAT THE CUB 25 LODE MINING CLAIM HAS BEEN LOCATED BY WAYNE WINTERS, WHOSE ADDRESS IS BOX 146, TOMBSTONE, AZ. THE GENERAL COURSE OF THIS CLAIM IS NORTH TO SOUTH AND IT IS SITUATED IN THE TOMBSTONE MINING DISTRICT, COCHISE COUNTY, AZ.

THIS CLAIM IS 1500 FEET IN LENGTH AND 600 FEET IN WIDTH. THE CLAIM RUNS FROM THE LOCATION MONUMENT ON WHICH THIS NOTICE IS POSTED 20 FEET IN A South DIRECTION TO THE North CENTER END MONUMENT AND 1480 FEET IN A South DIRECTION TO THE South CENTER END MONUMENT. THE CLAIM BOUNDARIES ARE MARKED BY SIX MONUMENTS, ONE AT EACH CORNER AND ONE AT THE CENTER OF EACH END LINE OF THE CLAIM. THE LOCATION MONUMENT ON WHICH THIS NOTICE IS POSTED IS SITUATED WITHIN SECTION 18, T20S, R23E, G&SRM, ARIZONA, AND THIS CLAIM ENCOMPASSES PORTIONS OF THE FOLLOWING QUARTER SECTIONS T20S, R23E SW¼, Sec 18, G&SRM, ARIZONA.

THE LOCALITY OF THIS CLAIM WITH REFERENCE TO A PERMANENT LOCATION IS ABOUT TWO MILES SOUTH OF THE TOWNSITE OF TOMBSTONE, ARIZONA.

THIS IS A ~~Fractional~~ CLAIM AND ITS LOCATION DOES NOT CLOUD THE TITLE TO ANY EXISTING VALID CLAIM THAT WAS LOCATED ON THIS SAME GROUND AT AN EARLIER DATE.

DATED AND POSTED ON THE GROUND THIS 30TH DAY OF JANUARY, 1980.

LOCATOR:

Wayne Winters

WAYNE WINTERS
BOX 146
TOMBSTONE, AZ. 85638

COCHISE COUNTY RECORDER

STATE OF ARIZONA
COUNTY OF COCHISE } SS.

WITNESS MY HAND AND OFFICIAL SEAL
WINSTON N. WEBB, COUNTY RECORDER

DEPUTY

INDEXED | DIRECTORY | PLOTTED

I HEREBY CERTIFY THAT THE WITHIN INSTRUMENT WAS FILED AND RECORDED AT REQUEST OF Wayne Winters
Tombstone, Az.
FEE $ 5.00
DRAFT

FEB 1 '80 -3 00 PM

BOOK 1396 PAGE 638 NO 2530

639

DKT 1396 PAGE 638

50 T 20S R 23E

AZ 100501

NOTICE OF LODE MINING CLAIM LOCATION

NOTICE IS HEREBY GIVEN THAT THE CUB # 26 LODE MINING CLAIM HAS BEEN LOCATED BY WAYNE WINTERS, WHOSE ADDRESS IS BOX 146, TOMBSTONE, AZ. THE GENERAL COURSE OF THIS CLAIM IS NORTH TO SOUTH AND IT IS SITUATED IN THE TOMBSTONE MINING DISTRICT, COCHISE COUNTY, AZ.

THIS CLAIM IS 1500 FEET IN LENGTH AND 600 FEET IN WIDTH. THE CLAIM RUNS FROM THE LOCATION MONUMENT ON WHICH THIS NOTICE IS POSTED 20 FEET IN A South DIRECTION TO THE North CENTER END MONUMENT AND 1480 FEET IN A South DIRECTION TO THE South CENTER END MONUMENT. THE CLAIM BOUNDARIES ARE MARKED BY SIX MONUMENTS, ONE AT EACH CORNER AND ONE AT THE CENTER OF EACH END LINE OF THE CLAIM. THE LOCATION MONUMENT ON WHICH THIS NOTICE IS POSTED IS SITUATED WITHIN SECTION 18, T20S, R23E, G&SRM, ARIZONA, AND THIS CLAIM ENCOMPASSES PORTIONS OF THE FOLLOWING QUARTER SECTIONS T20S, R23E SW&SE¼ Sec 18, G&SRM, ARIZONA.

THE LOCALITY OF THIS CLAIM WITH REFERENCE TO A PERMANENT LOCATION ABOUT TWO MILES SOUTH OF THE TOWNSITE OF TOMBSTONE, ARIZONA.

THIS IS A Fractional CLAIM AND ITS LOCATION DOES NOT CLOUD THE TITLE TO ANY EXISTING VALID CLAIM THAT WAS LOCATED ON THIS SAME GROUND AT AN EARLIER DATE.

DATED AND POSTED ON THE GROUND THIS 30TH DAY OF JANUARY, 1980.

LOCATOR:

WAYNE WINTERS
BOX 146
TOMBSTONE, AZ. 85638

COCHISE COUNTY RECORDER 1881

STATE OF ARIZONA
COUNTY OF COCHISE } SS.

I HEREBY CERTIFY THAT THE WITHIN INSTRUMENT ... RECORDED AT REQUEST OF Wayne Winters Tombstone, Ariz.

WITNESS MY HAND AND OFFICIAL SEAL ... COUNTY RECORDER

FEE $3.00

DRAFT

DATE FEB 1 '80 -3 00 PM

INDEXED

DOCKET 1396 PAGE 640 NO 2531

641

DKT 1396 PAGE 640

508 8-25-80 1100

A MC 100502

NC CE OF LODE MINING CLAIM L ATION

NOTICE IS HEREBY GIVEN THAT THE CUB #27 LODE MINING CLAIM HAS BEEN LOCATED BY WAYNE WINTERS, WHOSE ADDRESS IS BOX 146, TOMBSTONE, AZ. THE GENERAL COURSE OF THIS CLAIM IS NORTH TO SOUTH AND IT IS SITUATED IN THE TOMBSTONE MINING DISTRICT, COCHISE COUNTY, AZ.

THIS CLAIM IS 1500 FEET IN LENGTH AND 600 FEET IN WIDTH. THE CLAIM RUNS FROM THE LOCATION MONUMENT ON WHICH THIS NOTICE IS POSTED 20 FEET IN A South DIRECTION TO THE North CENTER END MONUMENT AND 1480 FEET IN A South DIRECTION TO THE South CENTER END MONUMENT. THE CLAIM BOUNDARIES ARE MARKED BY SIX MONUMENTS, ONE AT EACH CORNER AND ONE AT THE CENTER OF EACH END LINE OF THE CLAIM. THE LOCATION MONUMENT ON WHICH THIS NOTICE IS POSTED IS SITUATED WITHIN SECTION 18, T20S, R23E, G&SRM, ARIZONA, AND THIS CLAIM ENCOMPASSES PORTIONS OF THE FOLLOWING QUARTER SECTIONS T20S, R23E SE¼ Sec 18, G&SRM, ARIZONA.

THE LOCALITY OF THIS CLAIM WITH REFERENCE TO A PERMANENT LOCATION ABOUT TWO MILES SOUTH OF THE TOWNSITE OF TOMBSTONE, ARIZONA.

THIS IS A Fractional CLAIM AND ITS LOCATION DOES NOT CLOUD THE TITLE TO ANY EXISTING VALID CLAIM THAT WAS LOCATED ON THIS SAME GROUND AT AN EARLIER DATE.

DATED AND POSTED ON THE GROUND THIS 30TH DAY OF JANUARY, 1980.

LOCATOR:

Wayne Winters

WAYNE WINTERS
BOX 146
TOMBSTONE, AZ. 85638

COCHISE COUNTY RECORDER

STATE OF ARIZONA
COUNTY OF COCHISE] SS.

WITNESS MY HAND AND OFFICIAL SEAL
CHRISTINE RHODES, COUNTY RECORDER

J. Vasq DEPUTY

INDEXED MAC | PROPOSED COMPARED | SLOTTED

I HEREBY CERTIFY THAT THE WITHIN INSTRUMENT WAS FILED AND RECORDED AT REQUEST OF: Wayne Winters Tombstone, Az.

FEE $ 13.00

DRAFT

DATE FEB 1 '80 -3 00 PM

DOCKET 1396 PAGE 642 643 NO 2532

DKT 1396 PAGE 642

A MC 100503

NO CE OF LODE MINING CLAIM L. ATION

NOTICE IS HEREBY GIVEN THAT THE CUB #28 LODE MINING CLAIM HAS BEEN LOCATED BY WAYNE WINTERS, WHOSE ADDRESS IS BOX 146, TOMBSTONE, AZ. GENERAL COURSE OF THIS CLAIM IS NORTH TO SOUTH AND IT IS SITUATED IN THE TOMBSTONE MINING DISTRICT, COCHISE COUNTY, AZ.

THIS CLAIM IS 1500 FEET IN LENGTH AND 600 FEET IN WIDTH. THE CLAIM RUNS FROM THE LOCATION MONUMENT ON WHICH THIS NOTICE IS POSTED 20 FEET IN A South DIRECTION TO THE North CENTER END MONUMENT AND 1480 FEET IN A South DIRECTION TO THE South CENTER END MONUMENT. THE CLAIM BOUNDARIES ARE MARKED BY SIX MONUMENTS, ONE AT EACH CORNER AND ONE AT THE CENTER OF EACH END LINE OF THE CLAIM. THE LOCATION MONUMENT ON WHICH THIS NOTICE IS POSTED IS SITUATED WITHIN SECTION 18, T20S, R23E, G&SRM, ARIZONA, AND THIS CLAIM ENCOMPASSES PORTIONS OF THE FOLLOWING QUARTER SECTIONS T20S, R23E SE¼ Sec. 18, G&SRM, ARIZONA.

THE LOCALITY OF THIS CLAIM WITH REFERENCE TO A PERMANENT LOCATION IS ABOUT TWO MILES SOUTH OF THE TOWNSITE OF TOMBSTONE, ARIZONA.

THIS IS A Fractional CLAIM AND ITS LOCATION DOES NOT CLOUD THE TITLE TO ANY EXISTING VALID CLAIM THAT WAS LOCATED ON THIS SAME GROUND AT AN EARLIER DATE.

DATED AND POSTED ON THE GROUND THIS 30TH DAY OF JANUARY, 1980.

LOCATOR:

Wayne Winters

WAYNE WINTERS
BOX 146
TOMBSTONE, AZ. 85638

COCHISE COUNTY RECORDER

STATE OF ARIZONA
COUNTY OF COCHISE } SS.

WITNESS MY HAND AND OFFICIAL SEAL
CHRISTINE RHODES, COUNTY RECORDER

DEPUTY

INDEXED | COMPARED | NOTED

BK 1396 PAGE 644

I HEREBY CERTIFY THAT THE WITHIN INSTRUMENT WAS FILED AND RECORDED AT REQUEST OF: Wayne Winters Tombstone, Ariz.

FEE $ 13.00

DRAFT

DATE FEB 1 '80 3 00 PM

DOCKET 1396 PAGE 644 645 NO. 2533

610 C-3-C 100 A HC 100504

N ICE OF LODE MINING CLAIM CATION

NOTICE IS HEREBY GIVEN THAT THE CUB #29 LODE MINING CLAIM HAS BEEN LOCATED BY WAYNE WINTERS, WHOSE ADDRESS IS BOX 146, TOMBSTONE, AZ. THE GENERAL COURSE OF THIS CLAIM IS NORTH TO SOUTH AND IT IS SITUATED IN THE TOMBSTONE MINING DISTRICT, COCHISE COUNTY, AZ.

THIS CLAIM IS 1500 FEET IN LENGTH AND 600 FEET IN WIDTH. THE CLAIM RUNS FROM THE LOCATION MONUMENT ON WHICH THIS NOTICE IS POSTED 20 FEET IN A South DIRECTION TO THE North CENTER END MONUMENT AND 1480 FEET IN A South DIRECTION TO THE South CENTER END MONUMENT. THE CLAIM BOUNDARIES ARE MARKED BY SIX MONUMENTS, ONE AT EACH CORNER AND ONE AT THE CENTER OF EACH END LINE OF THE CLAIM. THE LOCATION MONUMENT ON WHICH THIS NOTICE IS POSTED IS SITUATED WITHIN SECTION 18, T20S, R23E, G&SRM, ARIZONA, AND THIS CLAIM ENCOMPASSES PORTIONS OF THE FOLLOWING QUARTER SECTIONS R23E, T20S SE¼ Sec 18, G&SRM, ARIZONA.

THE LOCALITY OF THIS CLAIM WITH REFERENCE TO A PERMANENT LOCATION IS ABOUT TWO MILES SOUTH OF THE TOWNSITE OF TOMBSTONE, ARIZONA.

THIS IS A Fractional CLAIM AND ITS LOCATION DOES NOT CLOUD THE TITLE TO ANY EXISTING VALID CLAIM THAT WAS LOCATED ON THIS SAME GROUND AT AN EARLIER DATE.

DATED AND POSTED ON THE GROUND THIS 30TH DAY OF JANUARY, 1980.

LOCATOR:

Wayne Winters

WAYNE WINTERS
BOX 146
TOMBSTONE, AZ. 85638

COCHISE COUNTY RECORDER

STATE OF ARIZONA
COUNTY OF COCHISE] SS.

WITNESS MY HAND AND OFFICIAL SEAL
CHRISTINE RHODES, COUNTY RECORDER

DEPUTY

INDEXED | PROJECTED COMPARED | BLOTTED

I HEREBY CERTIFY THAT THE WITHIN INSTRUMENT WAS FILED AND RECORDED AT REQUEST OF: Wayne Winters Tombstone, Ariz.

FEE $ 3.00

DRAFT

DATE FEB 1 '80 - 3 00 PM

DOCKET 1396 PAGE 646 647 NO 2534

DKT 1396 PAGE 646

A MC 100505

N. ICE OF LODE MINING CLAIM L.CATION

NOTICE IS HEREBY GIVEN THAT THE CUB #30 LODE MINING CLAIM HAS BEEN LOCATED BY WAYNE WINTERS, WHOSE ADDRESS IS BOX 146, TOMBSTONE, AZ. THE GENERAL COURSE OF THIS CLAIM IS NORTH TO SOUTH AND IT IS SITUATED IN THE TOMBSTONE MINING DISTRICT, COCHISE COUNTY, AZ.

THIS CLAIM IS 1500 FEET IN LENGTH AND 600 FEET IN WIDTH. THE CLAIM RUNS FROM THE LOCATION MONUMENT ON WHICH THIS NOTICE IS POSTED 20 FEET IN A South DIRECTION TO THE North CENTER END MONUMENT AND 1480 FEET IN A South DIRECTION TO THE South CENTER END MONUMENT. THE CLAIM BOUNDARIES ARE MARKED BY SIX MONUMENTS, ONE AT EACH CORNER AND ONE AT THE CENTER OF EACH END LINE OF THE CLAIM. THE LOCATION MONUMENT ON WHICH THIS NOTICE IS POSTED IS SITUATED WITHIN SECTION 18, T20S, R23E, G&SRM, ARIZONA, AND THIS CLAIM ENCOMPASSES PORTIONS OF THE FOLLOWING QUARTER SECTIONS T20S, R23E SE¼ Sec. 18, G&SRM, ARIZONA.

THE LOCALITY OF THIS CLAIM WITH REFERENCE TO A PERMANENT LOCATION ABOUT TWO MILES SOUTH OF THE TOWNSITE OF TOMBSTONE, ARIZONA.

THIS IS A Fractional CLAIM AND ITS LOCATION DOES NOT CLOUD THE TITLE TO ANY EXISTING VALID CLAIM THAT WAS LOCATED ON THIS SAME GROUND AT AN EARLIER DATE.

DATED AND POSTED ON THE GROUND THIS 30TH DAY OF JANUARY, 1980.

LOCATOR:

Wayne Winters

WAYNE WINTERS
BOX 146
TOMBSTONE, AZ. 85638

COCHISE COUNTY RECORDER 1881

STATE OF ARIZONA
COUNTY OF COCHISE] SS.

WITNESS MY HAND AND OFFICIAL SEAL
CHRISTINE RHODES, COUNTY RECORDER

J. Way DEPUTY

INDEXED | PROOF CON | PLOTTED

I HEREBY CERTIFY THAT THE WITHIN INSTRUMENT WAS FILED AND RECORDED AT REQUEST OF: Wayne Winters Tombstone, Az.

FEE $ 8.00

DRAFT

DATE FEB 1 '80 - 3 00 PM

DOCKET 1396 PAGE 648 NO 2535

649

DKT 1396 PAGE 648

5/8 20-80 MC

A MC 100506