CONTACT INFORMATION
Mining Records Curator
Arizona Geological Survey
416 W. Congress St., Suite 100
Tucson, Arizona 85701
602-771-1601
http://www.azgs.az.gov
inquiries@azgs.az.gov

The following file is part of the JABA, Inc. Tombstone Mining Records

ACCESS STATEMENT

These digitized collections are accessible for purposes of education and research. We have indicated what we know about copyright and rights of privacy, publicity, or trademark. Due to the nature of archival collections, we are not always able to identify this information. We are eager to hear from any rights owners, so that we may obtain accurate information. Upon request, we will remove material from public view while we address a rights issue.

CONSTRAINTS STATEMENT

The Arizona Geological Survey does not claim to control all rights for all materials in its collection. These rights include, but are not limited to: copyright, privacy rights, and cultural protection rights. The User hereby assumes all responsibility for obtaining any rights to use the material in excess of "fair use."

The Survey makes no intellectual property claims to the products created by individual authors in the manuscript collections, except when the author deeded those rights to the Survey or when those authors were employed by the State of Arizona and created intellectual products as a function of their official duties. The Survey does maintain property rights to the physical and digital representations of the works.

QUALITY STATEMENT

The Arizona Geological Survey is not responsible for the accuracy of the records, information, or opinions that may be contained in the files. The Survey collects, catalogs, and archives data on mineral properties regardless of its views of the veracity or accuracy of those data.

Volume 7 ; Book 2

TOMBSTONE

Mining District

Cochise County

ARIZONA

Misc. Claim Groups (A to C)

AMY #5 1 to 18

A AC 186337

T20S
R22E

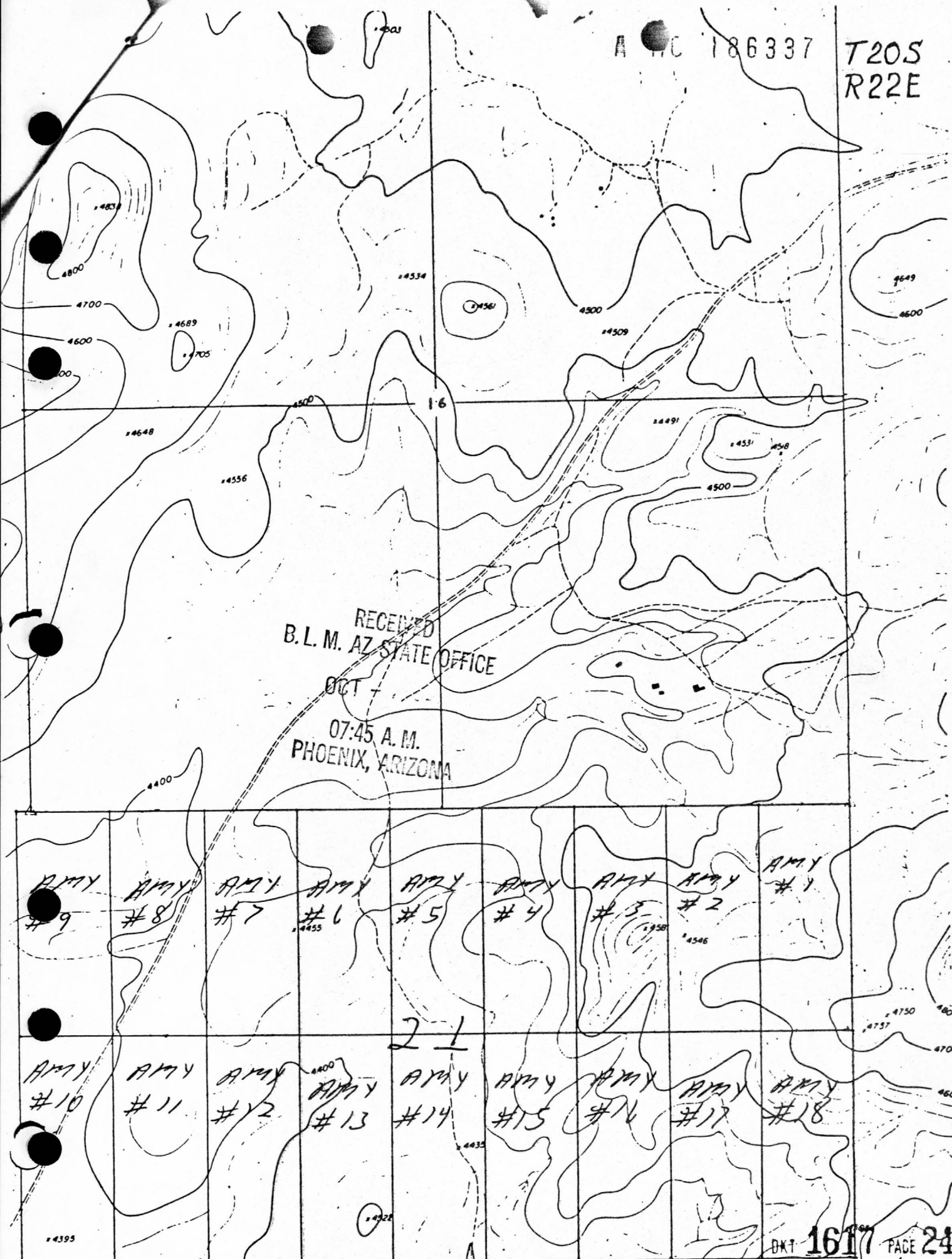

ENCLOSED ARE THE MINING CLAIM LOCATION NOTICES [redacted] & MAPS FOR THE AMY #1 -#18 THESE ARE BEING RELOCATED BECAUSE OF THE LACK OF A FILING OF THE 1981 PROOF OF LABOR. PLEASE SEND ALL PAPER WORK TO: RESOURCES AMERICA INC.

BOX 1483
WINTER PARK
FLORIDA 32789

SINCEIRELY
[redacted]
GEOLOGIST
715 CRANE
SOCORRO, N.M. 87801

RECEIVED
B.L.M. AZ STATE OFFICE
OCT - 7 1982
07:45 A.M.
PHOENIX, ARIZONA

18
15
90

AMC - 186337

90 in FC1
10 in FC8

18 Lode Claims
Amy #1 -18

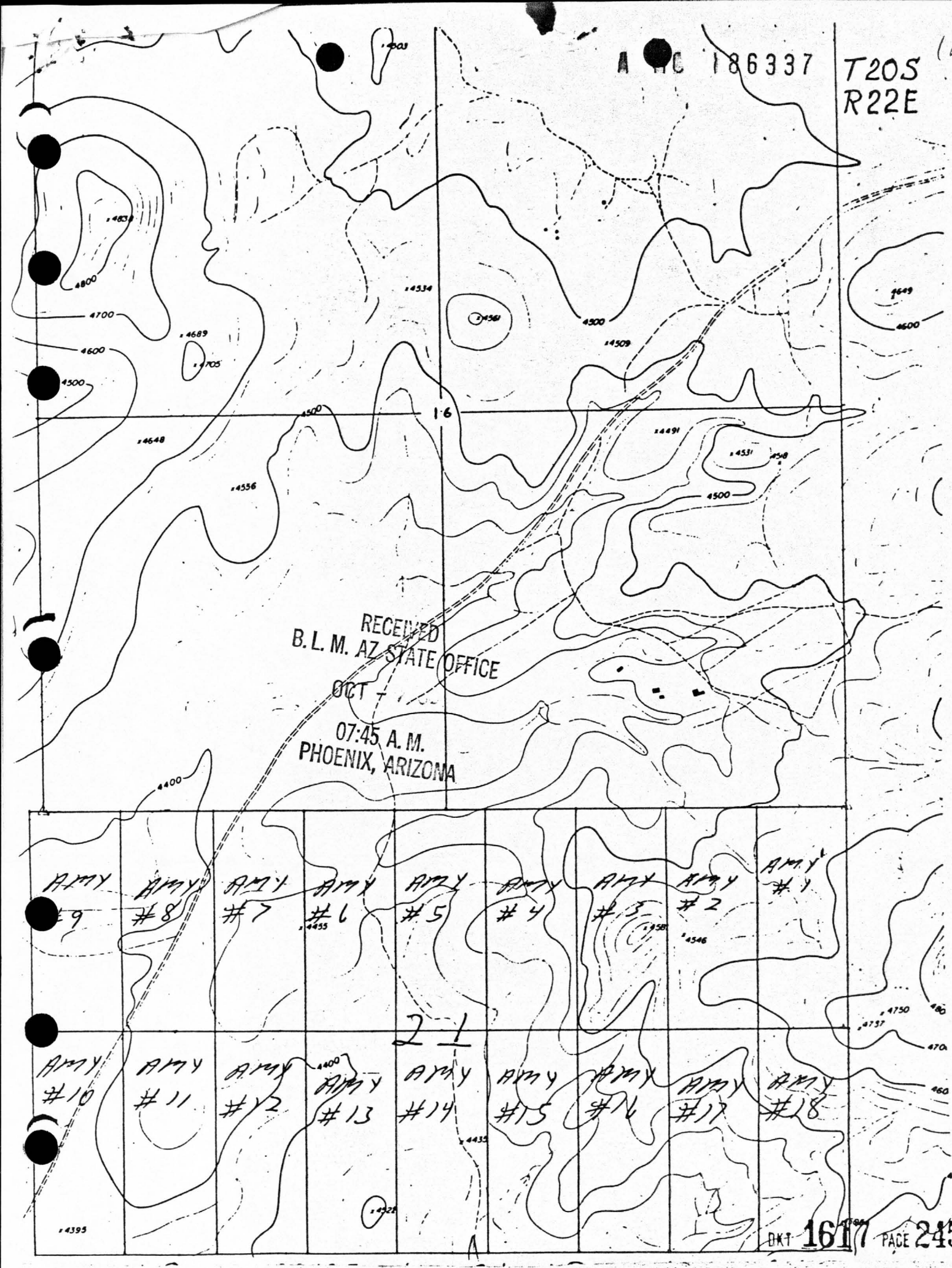
A AC 186337
T20S
R22E
187
RECEIVED
B.L.M. AZ STATE OFFICE
OCT
07:45 A.M.
PHOENIX, ARIZONA
AMY #9
AMY #8
AMY #7
AMY #6
AMY #5
AMY #4
AMY #3
AMY #2
AMY #1
AMY #10
AMY #11
AMY #12
AMY #13
AMY #14
AMY #15
AMY #16
AMY #17
AMY #18
16
21

ENCLOSED ARE THE MINING CLAIM LOCATION NOTICES [redacted] & MAPS FOR THE AMY #1-#18 THESE ARE BEING RELOCATED BECAUSE OF THE LACK OF A FILING OF THE 1981 PROOF OF LABOR. PLEASE SEND ALL PAPER WORK TO: RESOURCES AMERICA INC.

BOX 1483
WINTER PARK
FLORIDA 32789

SINCEIRELY

GEOLOGIST
713 CAINE
SOCORRO, N.M. 87801

RECEIVED
B.L.M. AZ STATE OFFICE
OCT - 7 1989
07:45 A.M.
PHOENIX, ARIZONA

18
15
90

90 in FC1
10 in FC8

18 Lode Claims

Amy #1-18

AMC - 186337

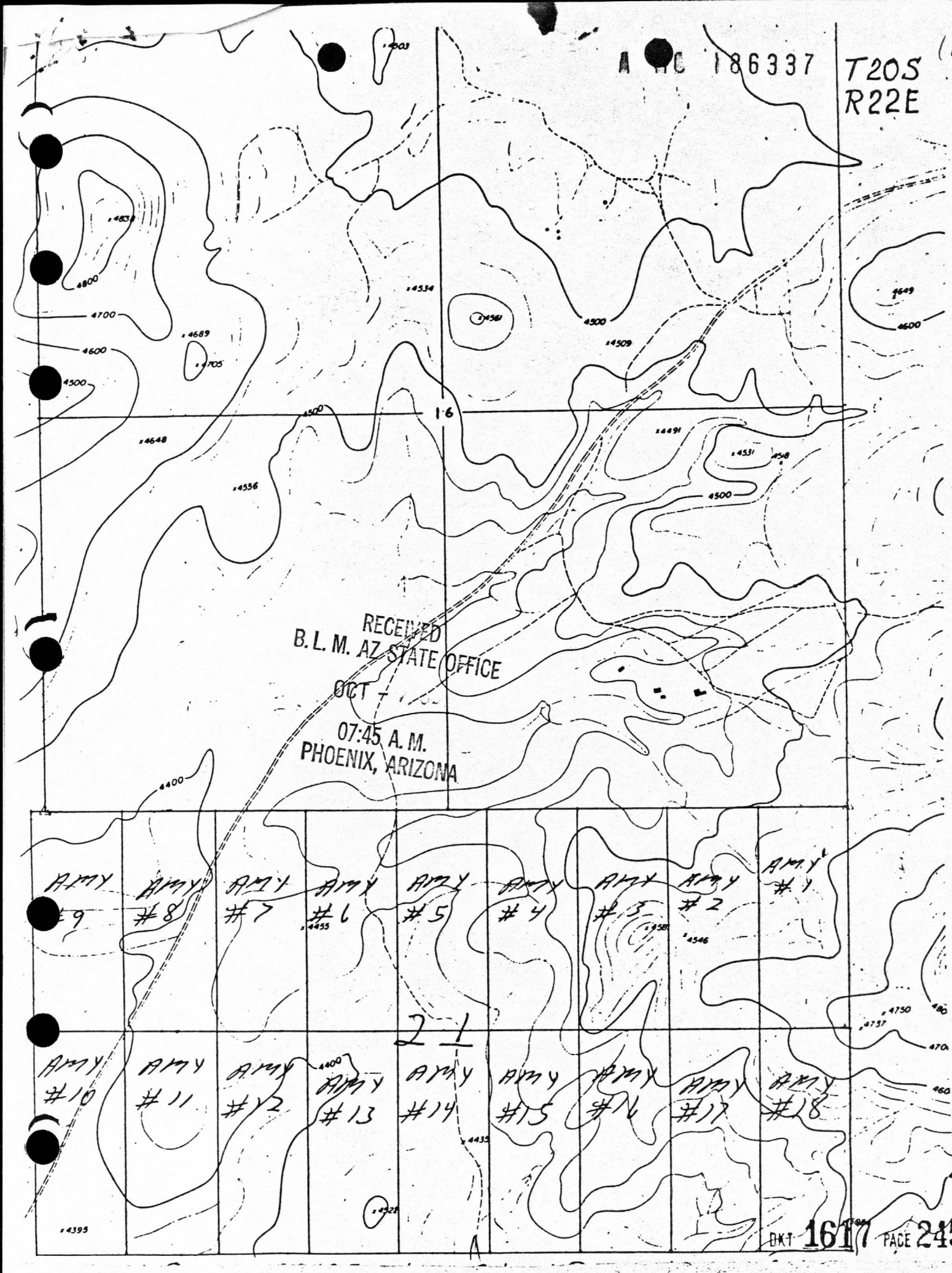
A HC 186337
T20S
R22E
187
RECEIVED
B.L.M. AZ STATE OFFICE
OCT
07:45 A.M.
PHOENIX, ARIZONA
AMY #9
AMY #8
AMY #7
AMY #6
AMY #5
AMY #4
AMY #3
AMY #2
AMY #1
AMY #10
AMY #11
AMY #12
AMY #13
AMY #14
AMY #15
AMY #16
AMY #17
AMY #18
16
21

Date 10/4/81

86526

RECEIVED
B.L.M. AZ STATE OFFICE
OCT 22 1979
10:00 A.M.
PHOENIX, ARIZONA

RECEIVED
B.L.M. AZ STATE OFFICE
JUL 18 1979
10:00 A.M.
PHOENIX, ARIZONA

NW Cor Sec 21
+ SW Cor Sec 16
T. 20S R 22E
Cochise Co.
Ariz

N.E. Corner
Sec 21 T20S R22E
Cochise Co. Arizona

Army Group

Army #2

Army #1

4 8 7 6 5 4 3

Each 600' x 1500'
(3000' x 5400')

Sec. 21 - T20S, R22E

10 11 12 13 14 15 16 17 18

86526

RECEIVED
B.L.M. AZ. STATE OFFICE
OCT 22 1979
10:00 A.M.
PHOENIX, ARIZONA

RECEIVED
B.L.M. AZ STATE OFFICE
JUL 18 1979
10:00 A.M.
PHOENIX, ARIZONA

NW Cor Sec 21
+ SW Cor Sec 16
T 20S R 22E
Cochise Co.
Ariz

N.E. Corner
Sec 21 T 20S R 22E
Cochise Co. Arizona

Army Group

Army #2

Army #1

4 8 7 6 5 4 3

Each 600' × 1500'
(3000' × 5400')

Sec. 21 - T 20S, R 22E

10 11 12 13 14 15 16 17 18

190

STATE OF ARIZONA } ss
County of COCHISE
In Docket No. 1617

I hereby certify that the within instrument was filed and recorded
SEP 10 '82 -10 40 AM, 19__, at __M
Page 244-245, at the request of
Michael B. Whyte, 713 Cano, Socorro, N.M.

Fee No. 17125

When recorded mail to:

Witness my hand and official seal.
CHRISTINE RHODES
County Recorder
By J Wang Deputy Recorder

Fee $ $5.00

A MC 186337

NOTICE OF MINING CLAIM LOCATION

1. ☑ Location ☐ Amendment ☑ Relocation
2. ☐ Placer ☐ Lode ☐ Millsite ☐ Tunnelsite
3. The name and address of the Locator is

MICHAEL B. WHYTE AGENT FOR
RESOURCES AMERICA INC.
BOX 1483
Address

WINTER PARK FLORIDA 32789
City State Zip

4. The name of the claim is AMY #1
5. The date of the location is 9-10-82
6. The claim is 1500 feet long and 600 feet wide. The distance from the Location monument to each end of the claim is 300 feet in a WEST direction and 300 feet in a EAST direction.
7. The general course of the claim is from the NORTH to the SOUTH
8. The location of the claim is in Section 21, Township 20S, Range 22E G&SRB&M, TOMBSTONE Mining District, COCHISE County, Arizona.
9. If amending or relocating, the previous claim name was AMY #1 recorded in Docket 283, Book 529 TOMBSTONE Mining District, COCHISE County, Arizona.
10. The location of the claim with reference to a natural object or permanent monument is

NE CORNER OF CLAIM IS THE NE CORNER OF SECTION 21, T20S, R22E

RECEIVED
B.L.M. AZ STATE OFFICE
OCT - 7 1982
07:45 A.M.
PHOENIX, ARIZONA

Date 9-10-82

Michael B Whyte
Signature

191

STATE OF ARIZONA, County of COCHISE } ss

I hereby certify that the within instrument was filed and recorded

In Docket No. 1617 OCT 10 '82 - 10 40 AM 19 , at M

Page 246 at the request of

Michael B. Whyte, 913 Cave, Socorro, N.M.

Fee No. 17126

When recorded mail to:

Witness my hand and official seal

CHRISTINE RHODES

By Deputy Recorder

Fee $ 5.00

NOTICE OF MINING CLAIM LOCATION

1 [ ] Location [ ] Amendment [x] Relocation

2 [ ] Placer [ ] Lode [ ] Millsite [ ] Tunnelsite

3 The name and address of the Locator is

MICHAEL B. WHYTE AGENT FOR
RESOURCES AMERICA INC.
Name

BOX 1483
Address

WINTER PARK FLORIDA 32789
City State Zip

4 The name of the claim is AMY #2

5 The date of the location is 9-10-82

6 The claim is 1500 feet long and 600 feet wide. The distance from the Location monument to each end of the claim is 300 feet in a WEST direction and 300 feet in a EAST direction.

7 The general course of the claim is from the NORTH to the SOUTH

8 The location of the claim is in Section 21, Township 20S, Range 22E G&SRB&M, TOMBSTONE Mining District, COCHISE County, Arizona.

9 If amending or relocating, the previous claim name was AMY #2

recorded in Docket 284, Book 524

TOMBSTONE Mining District, COCHISE County, Arizona.

10 The location of the claim with reference to a natural object or permanent monument is

NE CORNER IS 600' WEST OF THE
NE CORNER OF SECTION 21 T20S, R22E

RECEIVED
B.L.M. AZ STATE OFFICE
OCT - 7 1982
07:45 A.M.
PHOENIX, ARIZONA

Date 9-10-82

Signature

A HC 186338

DKT 1617 PAGE 246

192

STATE OF ARIZONA, } ss
County of COCHISE
In Docket No. 1617

I hereby certify that the within instrument was filed and recorded SEP 10 '82 10 40 AM, 19__, at __ M
Page 247 at the request of
Michael B. Whyte, Socorro, N.M.

Fee No. 17127

When recorded mail to:

Witness my hand and official seal

CHRISTINE RHODES
By J Vasq
Deputy Recorder

Fee $5.00

NOTICE OF MINING CLAIM LOCATION

1. [ ] Location [ ] Amendment [x] Relocation
2. [ ] Placer [ ] Lode [ ] Millsite [ ] Tunnelsite
3. The name and address of the Locator is

MICHAEL R. WHYTE AGENT FOR
RESOURCES AMERICA INC.
Name
BOX 1483
Address

WINTER PARK FLORIDA 32789
City State Zip

4. The name of the claim is AMY #3
5. The date of the location is 9-10-82
6. The claim is 1500 feet long and 600 feet wide. The distance from the Location monument to each end of the claim is 300 feet in a WEST direction and 300 feet in a EAST direction.
7. The general course of the claim is from the NORTH to the SOUTH
8. The location of the claim is in Section 21, Township 20 S, Range 22 E G&SRB&M, TOMBSTONE Mining District, COCHISE County, Arizona.
9. If amending or relocating, the previous claim name was AMY #3 recorded in Docket 285, Book 529, TOMBSTONE Mining District, COCHISE County, Arizona.
10. The location of the claim with reference to a natural object or permanent monument is

NE CORNER IS 1200 FEET WEST FROM
THE NE CORNER OF SECTION 21 T20S, R22E

RECEIVED
B.L.M. AZ STATE OFFICE
OCT
PHOENIX, ARIZONA

Date 9-10-82

Michael B. Whyte
Signature

A MC 186339

DKT 1617 PAGE 247

193

STATE OF ARIZONA, } ss
County of COCHISE
In Docket No. 1617

I hereby certify that the within instrument was filed and recorded SEP 10 '82 -10 40 AM, 19 , at M
Page 248 at the request of
Michael B. Whyte, Socorro, N.M.

Fee No. 17128

When recorded mail to:

Witness my hand and official seal

CHRISTINE RHODES
Deputy Recorder

Fee $5.00

NOTICE OF MINING CLAIM LOCATION

1. ☐ Location ☐ Amendment ☑ Relocation
2. ☐ Placer ☐ Lode ☐ Millsite ☐ Tunnelsite
3. The name and address of the Locator is

MICHAEL B. WHYTE AGENT FOR RESOURCES AMERICA INC.
Name

BOX 1483
Address

WINTERPARK FLORIDA 32789
City State Zip

4. The name of the claim is AMY # 4
5. The date of the location is 9-10-82
6. The claim is 1500 feet long and 600 feet wide. The distance from the Location monument to each end of the claim is 300 feet in a WEST direction and 300 feet in a EAST direction.
7. The general course of the claim is from the NORTH to the SOUTH
8. The location of the claim is in Section 21, Township T20S, Range 22E G&SRB&M, TOMBSTONE Mining District, COCHISE County, Arizona.
9. If amending or relocating, the previous claim name was AMY # 4 recorded in Docket 286, Book 529, TOMBSTONE Mining District, COCHISE County, Arizona.
10. The location of the claim with reference to a natural object or permanent monument is

NE CORNER IS 1800 FEET WEST FROM THE NE CORNER OF SECTION 21 T20S R22E

RECEIVED
B.L.M. AZ STATE OFFICE
07:45 A.M.
PHOENIX, ARIZONA

Date 9-10-82

Michael B. Whyte
Signature

A UC 186340

194

STATE OF ARIZONA, County of COCHISE } ss

I hereby certify that the within instrument was filed and recorded SEP 10 '82 -10 40 AM, 19..., at ... M. In Docket No. 1617, Page 249, at the request of Michael B. Whyte, 113 Cane, Socorro, N.M. (87801)

Fee No. 17129

Fee $5.00

When recorded mail to:

Witness my hand and official seal

CHRISTINE RHODES, County Recorder

By J. Wood, Deputy Recorder

NOTICE OF MINING CLAIM LOCATION

1. ☐ Location ☐ Amendment ☑ Relocation
2. ☐ Placer ☐ Lode ☐ Millsite ☐ Tunnelsite
3. The name and address of the Locator is

MICHAEL B. WHYTE AGENT FOR RESOURCES AMERICA INC. (Name)

BOX 1483 (Address)

WINTER PARK (City) FLORIDA (State) 32789 (Zip)

4. The name of the claim is AMY #5
5. The date of the location is 9-10-82
6. The claim is 1500 feet long and 600 feet wide. The distance from the location monument to each end of the claim is 300 feet in a WEST direction and 300 feet in a EAST direction.
7. The general course of the claim is from the NORTH to the SOUTH
8. The location of the claim is in Section 21, Township 20S, Range 22E G&SRB&M, TOMBSTONE Mining District, COCHISE County, Arizona.
9. If amending or relocating, the previous claim name was AMY #5 recorded in Docket 287, Book 529, TOMBSTONE Mining District, COCHISE County, Arizona.
10. The location of the claim with reference to a natural object or permanent monument is

NE CORNER IS 2400 FEET WEST FROM THE NE CORNER OF SECTION 21 T20S R22E

RECEIVED
B.L.M. AZ STATE OFFICE
07:45 A.M.
PHOENIX, ARIZONA

Date 9-10-82

Michael B. Whyte
Signature

DKT 1617 PAGE 249

195

STATE OF ARIZONA, County of COCHISE } ss

I hereby certify that the within instrument was filed and recorded in Docket No. 1617, Page 250

SEP 10 '82 -10 40 AM, 19, at M, at the request of Michael B. Whyte, 713 Cane Socorro, N.M.

Witness my hand and official seal

CHRISTINE RHODES, County Recorder

By J. Wood, Deputy Recorder

Fee No. 17130

$5.00 Fee $

When recorded mail to:

NOTICE OF MINING CLAIM LOCATION

1. ☐ Location ☐ Amendment ☑ Relocation
2. ☐ Placer ☐ Lode ☐ Millsite ☐ Tunnelsite
3. The name and address of the Locator is

MICHAEL R. WHYTE AGENT FOR
RESOURCES AMERICA INC.
Name
BOX 1485
Address

WINTER PARK FLORIDA 32789
City State Zip

4. The name of the claim is AMY #6
5. The date of the location is 9-10-82
6. The claim is 1500 feet long and 600 feet wide. The distance from the location monument to each end of the claim is 307 feet in a WEST direction and 3M feet in a EAST direction.
7. The general course of the claim is from the NORTH to the SOUTH
8. The location of the claim is in Section 21, Township 20S, Range 22E G&SRB&M, TOMBSTONE Mining District, COCHISE County, Arizona.
9. If amending or relocating, the previous claim name was AMY #6 recorded in Docket 288, Book 529, TOMBSTONE Mining District, COCHISE County, Arizona.
10. The location of the claim with reference to a natural object or permanent monument is

NE CORNER IS 3400 FEET WEST FROM
THE NE CORNER OF SECTION 21 T20S R22E

RECEIVED
B.L.M. AZ STATE OFFICE
OCT - 7 1982
07:45 A.M.
PHOENIX, ARIZONA

Date 9-10-82

Michael B Whyte
Signature

DKT 1617 PAGE 250

186342

196

STATE OF ARIZONA, County of COCHISE } ss

I hereby certify that the within instrument was filed and recorded

SEP 10 '82 - 10 - 10 AM , 19 , at M

In Docket No. 1617 Page 251 at the request of Michael B. White, 713 Cave, Socorro, N.M. 87801

Fee No. 17131

Fee $ $5.00

When recorded mail to:

Witness my hand and official seal

CHRISTINE RHODES, County Recorder

By , Deputy Recorder

NOTICE OF MINING CLAIM LOCATION

1. [ ] Location [ ] Amendment [x] Relocation

2. [ ] Placer [ ] Lode [ ] Millsite [ ] Tunnelsite

3. The name and address of the Locator is

MICHAEL B. WHITE AGENT FOR RESOURCES AMERICA INC.
Name
BOX 1483
Address

WINTER PARK FLORIDA 32789
City State Zip

4. The name of the claim is AMY # 7

5. The date of the location is 9-10-82

6. The claim is 1500 feet long and 600 feet wide. The distance from the Location monument to each end of the claim is 300 feet in a WEST direction and 300 feet in a EAST direction.

7. The general course of the claim is from the NORTH to the SOUTH

8. The location of the claim is in Section 21, Township 20S, Range 22E G&SRB&M, TOMBSTONE Mining District, COCHISE County, Arizona.

9. If amending or relocating, the previous claim name was AMY # 7 recorded in Docket 289, Book 529, TOMBSTONE Mining District, COCHISE County, Arizona.

10. The location of the claim with reference to a natural object or permanent monument is

NE CORNER IS 3600 FEET WEST FROM THE NE CORNER OF SECTION 21 T20S R22E

RECEIVED
B.L.M. AZ STATE OFFICE
OCT - 7 1982
07:45 A.M.
PHOENIX, ARIZONA

Date 9-10-82

Signature

DKT 1617 PAGE 251

197

STATE OF ARIZONA, County of COCHISE } ss. I hereby certify that the within instrument was filed and recorded SEP 10 '82 -10 40 AM 19 , at M

In Docket No. 1617 Page 252 at the request of P Michael B. Whyte, 713 Caine, Socorro, N.M. (87801)

Fee No. 17132

When recorded mail to:

Witness my hand and official seal

CHRISTINE RHODES

County Recorder

By [signature] Deputy Recorder

Fee $5.00

NOTICE OF MINING CLAIM LOCATION

1. ☐ Location ☐ Amendment ☑ Relocation
2. ☐ Placer ☐ Lode ☐ Millsite ☐ Tunnelsite
3. The name and address of the Locator is

MICHAEL B. WHYTE AVENT FOR RESOURCES AMERICA INC.
Name

BOX 1483
Address

WINTER PARK FLORIDA 32789
City State Zip

4. The name of the claim is AMY # 8
5. The date of the location is 9-10-82
6. The claim is 1500 feet long and 600 feet wide. The distance from the Location monument to each end of the claim is 300 feet in a WEST direction and 300 feet in a EAST direction.
7. The general course of the claim is from the NORTH to the SOUTH
8. The location of the claim is in Section 21, Township 20S, Range 22E G&SRB&M, TOMBSTONE Mining District, COCHISE County, Arizona.
9. If amending or relocating, the previous claim name was AMY #8 recorded in Docket 290, Book 529, TOMBSTONE Mining District, COCHISE County, Arizona.
10. The location of the claim with reference to a natural object or permanent monument is

NE CORNER IS 4200 FEET WEST FROM THE NE CORNER OF SECTION 21 T20S R22E

RECEIVED
B.L.M. AZ STATE OFFICE
OCT - 7 1982
07:45 A.M.
PHOENIX, ARIZONA

Date 9-10-82

[signature]
Signature

A HC 186344

1
198

STATE OF ARIZONA, } ss. I hereby certify that the within instrument was filed and recorded
County of COCHISE SEP 10 '82 -10 40 AM, 19 , at M
In Docket No. 1617 Page 253 at the request of
Michael B. Whyte, 713 Cane, Socorro, N.M. (87801)

Fee No. 17133

When recorded mail to:

Witness my hand and official seal

CHRISTINE RHODES

By J Wasp Deputy Recorder

Fee $5.00

NOTICE OF MINING CLAIM LOCATION

1. [ ] Location [ ] Amendment [x] Relocation
2. [ ] Placer [ ] Lode [ ] Millsite [ ] Tunnelsite
3. The name and address of the Locator is

MICHAEL B. WHYTE AGENT FOR RESOURCES AMERICA INC.
Name
BOX 1483
Address
WINTER PARK FLORIDA 32789
City State Zip

4. The name of the claim is AMY #9
5. The date of the location is 9-10-82
6. The claim is 1500 feet long and 600 feet wide. The distance from the Location monument to each end of the claim is 300 feet in a WEST direction and 300 feet in a EAST direction.
7. The general course of the claim is from the NORTH to the SOUTH
8. The location of the claim is in Section 21, Township 20S, Range 22E G&SRB&M, TOMBSTONE Mining District, COCHISE County, Arizona.
9. If amending or relocating, the previous claim name was AMY #9 recorded in Docket 291, Book 529, TOMBSTONE Mining District, COCHISE County, Arizona.
10. The location of the claim with reference to a natural object or permanent monument is

NE CORNER IS 4800 FEET WEST FROM THE NE CORNER OF SECTION 21 T20S R22E

RECEIVED
B.L.M. AZ STATE OFFICE
OCT - 7 1982
07:45 A.M.
PHOENIX, ARIZONA

Date 9-10-82

Michael B. Whyte
Signature

A MC 186345

191

STATE OF ARIZONA, I hereby certify that the within instrument was filed and recorded
County of COCHISE SEP 10 82 - 10 40 AM, 19 , at M
In Docket No. 1617 Page 254 at the request of
Michael B. Whyte, 713 Cane, Socorro, N.M. 87801

Fee No. 17134

When recorded mail to:

Witness my hand and official seal

CHRISTINE RHODES

By [signature] Deputy Recorder

Fee $ $5.00

A MC 186346

NOTICE OF MINING CLAIM LOCATION

1. [ ] Location [ ] Amendment [x] Relocation
2. [ ] Placer [ ] Lode [ ] Millsite [ ] Tunnelsite
3. The name and address of the Locator is

MICHAEL B. WHYTE AGENT FOR RESOURCES AMERICA INC.
Name

BOX 1483
Address

WINTER PARK FLORIDA 32789
City State Zip

4. The name of the claim is AMY #10
5. The date of the location is 9-10-82
6. The claim is 1500 feet long and 600 feet wide. The distance from the Location monument to each end of the claim is 300 feet in a WEST direction and 300 feet in a EAST direction.
7. The general course of the claim is from the NORTH to the SOUTH
8. The location of the claim is in Section 21, Township 20S, Range 22E G&SRB&M, TOMBSTONE Mining District, COCHISE County, Arizona.
9. If amending or relocating, the previous claim name was AMY #10 recorded in Docket 292, Book 529, TOMBSTONE Mining District, COCHISE County, Arizona.
10. The location of the claim with reference to a natural object or permanent monument is

NE CORNER IS 4800 FEET WEST AND 1500 SOUTH FROM NE CORNER OF SECTION 21 T20S R22E

RECEIVED
B.L.M. AZ STATE OFFICE
OCT - 4 1982
07:45 A.M.
PHOENIX, ARIZONA

Date 9-10-82

[signature]
Signature

200

STATE OF ARIZONA, County of COCHISE } ss. I hereby certify that the within instrument was filed and recorded SEP 10 '82 -10 40 AM, 19__, at __ M. In Docket No. 1617, Page 255, at the request of P Michael B. Whyte, 713 Cane, Socorro, N.M.

Fee No. 17135

When recorded mail to:

Witness my hand and official seal

CHRISTINE RHODES

By J Vasq Deputy Recorder

Fee $ $5.00

NOTICE OF MINING CLAIM LOCATION

1. ☐ Location ☐ Amendment ☑ Relocation
2. ☐ Placer ☐ Lode ☐ Millsite ☐ Tunnelsite
3. The name and address of the Locator is

MICHAEL B. WHYTE AGENT FOR RESOURCES AMERICA INC.
Name

BOX 1483
Address

WINTER PARK FLORIDA 32789
City State Zip

4. The name of the claim is AMY #11
5. The date of the location is 9-10-82
6. The claim is 1500 feet long and 600 feet wide. The distance from the Location monument to each end of the claim is 300 feet in a WEST direction and 300 feet in a EAST direction.
7. The general course of the claim is from the NORTH to the SOUTH
8. The location of the claim is in Section 21, Township 20S, Range 22E G&SRB&M, TOMBSTONE Mining District, COCHISE County, Arizona.
9. If amending or relocating, the previous claim name was AMY #11 recorded in Docket 293, Book 529, TOMBSTONE Mining District, COCHISE County, Arizona.
10. The location of the claim with reference to a natural object or permanent monument is

NE CORNER IS 4200 FEET WEST AND 1500 SOUTH FROM THE NE CORNER OF SECTION 21 T20S R22E

RECEIVED
B.L.M. AZ STATE OFFICE
OCT - 7 1982
07:45 A.M.
PHOENIX, ARIZONA

Date 9-10-82

Michael B. Whyte
Signature

A HC 186347

201

STATE OF ARIZONA
County of COCHISE } ss

I hereby certify that the within instrument was filed and recorded
SEP 10 '82 -10 40 AM, 19 , at M
In Docket No. 1617 Page 256 at the request of
Michael B. Whyte, Socorro, N.M.

Fee No. 17136

When recorded mail to:

Witness my hand and official seal

CHRISTINE RHODES
By J. Vasq Deputy Recorder

Fee $5.00

NOTICE OF MINING CLAIM LOCATION

1. [ ] Location [ ] Amendment [x] Relocation
2. [ ] Placer [ ] Lode [ ] Millsite [ ] Tunnelsite
3. The name and address of the Locator is

MICHAEL B. WHYTE AGENT FOR
RESOURCES AMERICA INC.
BOX 1483
WINTER PARK FLORIDA 32789
Name Address City State Zip

4. The name of the claim is AMY #12
5. The date of the location is 9-10-82
6. The claim is 1500 feet long and 600 feet wide. The distance from the Location monument to each end of the claim is 300 feet in a WEST direction and 300 feet in a EAST direction.
7. The general course of the claim is from the NORTH to the SOUTH
8. The location of the claim is in Section 21, Township 20S, Range 22E G&SRB&M, TOMBSTONE Mining District, COCHISE County, Arizona.
9. If amending or relocating, the previous claim name was AMY #12 recorded in Docket 294, Book 529, TOMBSTONE Mining District, COCHISE County, Arizona.
10. The location of the claim with reference to a natural object or permanent monument is

NE CORNER IS 3600' WEST AND 1500 FEET SOUTH FROM THE NE CORNER OF SECTION 21 T20S R22E

RECEIVED
B.L.M. AZ STATE OFFICE
OCT - 7 1982
07:45 A.M.
PHOENIX, ARIZONA

Date 9-10-82

Michael B. Whyte
Signature

A HC 186348

STATE OF ARIZONA, } ss. I hereby certify that the within instrument was filed and recorded
County of COCHISE SEP 10 '82 -10 40 AM, 19 , at M
In Docket No. 1617 Page 257 at the request of
Michael B. Whyte, Socorro, N.M.

Fee No. 17137

202

When recorded mail to:

Witness my hand and official seal

CHRISTINE RHODES
Deputy Recorder

By [signature]

Fee $5.00

NOTICE OF MINING CLAIM LOCATION

1. ☐ Location ☐ Amendment ☑ Relocation
2. ☐ Placer ☐ Lode ☐ Millsite ☐ Tunnelsite
3. The name and address of the Locator is

MICHAEL R. WHYTE AGENT FOR
RESOURCES AMERICA INC.
Name
BOX 1483
Address

WINTER PARK FLORIDA 32789
City State Zip

4. The name of the claim is AMY #13
5. The date of the location is 9-10-82
6. The claim is 1500 feet long and 600 feet wide. The distance from the Location monument to each end of the claim is 300 feet in a WEST direction and 300 feet in a EAST direction.
7. The general course of the claim is from the NORTH to the SOUTH
8. The location of the claim is in Section 21, Township 20S, Range 22E G&SRB&M, TOMBSTONE Mining District, COCHISE County, Arizona.
9. If amending or relocating, the previous claim name was AMY #13 recorded in Docket 295, Book 529, TOMBSTONE Mining District, COCHISE County, Arizona.
10. The location of the claim with reference to a natural object or permanent monument is

NE CORNER IS 3000 FEET WEST AND 1500 FEET SOUTH FROM THE NE CORNER OF SECTION 21 T20S R22E

Date 9-10-82

[signature]
Signature

RECEIVED
B.L.M. AZ STATE OFFICE
OCT - 7 1982
07:45 A.M.
PHOENIX, ARIZONA

A HC 186349

203

STATE OF ARIZONA, County of COCHISE } ss. I hereby certify that the within instrument was filed and recorded SEP 10 '82 -10 40 AM, 19 , at M

In Docket No. 1617 Page 258 at the request of

P Michael B. Whyte, Socono, N.M.

Fee No. 17138

When recorded mail to:

Witness my hand and official seal

CHRISTINE RHODES, Recorder

By J. Vasq Deputy Recorder

Fee $5.00

NOTICE OF MINING CLAIM LOCATION

1. [ ] Location [ ] Amendment [x] Relocation
2. [ ] Placer [ ] Lode [ ] Millsite [ ] Tunnelsite
3. The name and address of the Locator is

MICHAEL B. WHYTE AGENT FOR RESOURCES AMERICA INC.
Name
BOX 1483
Address

WINTER PARK FLORIDA 32789
City State Zip

4. The name of the claim is AMY #14
5. The date of the location is 9-10-82
6. The claim is 1500 feet long and 600 feet wide. The distance from the Location monument to each end of the claim is 300 feet in a WEST direction and 300 feet in a EAST direction.
7. The general course of the claim is from the NORTH to the SOUTH
8. The location of the claim is in Section 21, Township 20S, Range 22E G&SRB&M, TOMBSTONE Mining District, COCHISE County, Arizona.
9. If amending or relocating, the previous claim name was AMY #14 recorded in Docket 296, Book 529, TOMBSTONE Mining District, COCHISE County, Arizona.
10. The location of the claim with reference to a natural object or permanent monument is

NE CORNER IS 2400 FEET WEST AND 1500 FEET SOUTH FROM THE NE CORNER OF SECTION 21 T20S R22E

Date 9-10-82

Signature

RECEIVED B.L.M. AZ STATE OFFICE OCT - 7 07:45 A.M. PHOENIX, ARIZONA

A HC 186350

204

STATE OF ARIZONA, County of COCHISE } ss. I hereby certify that the within instrument was filed and recorded SEP 10 '82 -10 40 AM, 19__, at __ M. In Docket No. 1617, Page 259, at the request of Michael B. Whyte, Socorro, N.M.

Fee No.: 17139

When recorded mail to:

Witness my hand and official seal

CHRISTINE RHODES
Recorder

By [signature] Deputy Recorder

Fee: $ $5.00

NOTICE OF MINING CLAIM LOCATION

1. ☐ Location ☐ Amendment ☒ Relocation
2. ☐ Placer ☐ Lode ☐ Millsite ☐ Tunnelsite
3. The name and address of the Locator is

MICHAEL R. WHYTE AGENT FOR RESOURCES AMERICA INC. Name

BOX 1483 Address

WINTER PARK City FLORIDA State 32789 Zip

4. The name of the claim is AMY #15
5. The date of the location is 9-10-82
6. The claim is 1500 feet long and 600 feet wide. The distance from the Location monument to each end of the claim is 300 feet in a WEST direction and 300 feet in a EAST direction.
7. The general course of the claim is from the NORTH to the SOUTH
8. The location of the claim is in Section 21, Township 20S, Range 22E G&SRB&M, TOMBSTONE Mining District, COCHISE County, Arizona.
9. If amending or relocating, the previous claim name was AMY #15 recorded in Docket 297, Book 329, TOMBSTONE Mining District, COCHISE County, Arizona.
10. The location of the claim with reference to a natural object or permanent monument is

NE CORNER IS 1800 FEET WEST AND 1500 FEET SOUTH FROM THE NE CORNER OF SECTION 21 T20S R22E

Date 9-10-82

[signature] Signature

RECEIVED B.L.M. AZ STATE OFFICE OCT - 7 '82 7:45 A.M. PHOENIX, ARIZONA

DKT 1617 PAGE 259

STATE OF ARIZONA, County of COCHISE } ss

I hereby certify that the within instrument was filed and recorded in Docket No. 1617 SEP 10 '82 - 10 40 AM 19 at M Page 260 at the request of Michael B. White, 713 Cave, Deming, N.M.

Fee No. 17140

When recorded mail to:

Witness my hand and official seal

COUNTY OF COCHISE ARIZONA

CHRISTINE RHODES County Recorder

By Deputy Recorder

Fee $5.00

NOTICE OF MINING CLAIM LOCATION

1. [ ] Location [ ] Amendment [x] Relocation
2. [ ] Placer [ ] Lode [ ] Millsite [ ] Tunnelsite
3. The name and address of the Locator is

MICHAEL B. WHITE AGENT FOR RESOURCES AMERICA INC. Name

BOX 1483 Address

WINTER PARK City FLORIDA State 32789 Zip

4. The name of the claim is AMY # 16
5. The date of the location is 9-10-82
6. The claim is 1500 feet long and 600 feet wide. The distance from the Location monument to each end of the claim is 300 feet in a WEST direction and 300 feet in a EAST direction.
7. The general course of the claim is from the NORTH to the SOUTH
8. The location of the claim is in Section 21, Township T20S, Range R22E G&SRB&M, TOMBSTONE Mining District, COCHISE County, Arizona.
9. If amending or relocating, the previous claim name was AMY # 16 recorded in Docket 298, Book 529, TOMBSTONE Mining District, COCHISE County, Arizona.
10. The location of the claim with reference to a natural object or permanent monument is

NE CORNER IS 1200 FEET WEST AND 1500 FEET SOUTH FROM THE NE CORNER OF SECTION 21 T20S R22E

Date 9-10-82

Signature

RECEIVED B.L.M. AZ STATE OFFICE OCT - 7 07:45 A.M. PHOENIX, ARIZONA

DKT 1617 PAGE 260

205

A HC 18352

206

STATE OF ARIZONA, County of COCHISE } ss. I hereby certify that the within instrument was filed and recorded SEP 10 '82 - 10 40 AM, 19__, at __ M. In Docket No. 1617, Page 261, at the request of Michael B. Whyte, 713 Cane, Socorro N.M.

Fee No. 17141

When recorded mail to:

Witness my hand and official seal

CHRISTINE RHODES

By [signature] Deputy Recorder

Fee $ $5.00

NOTICE OF MINING CLAIM LOCATION

1. ☐ Location ☐ Amendment ☑ Relocation
2. ☐ Placer ☐ Lode ☐ Millsite ☐ Tunnelsite
3. The name and address of the Locator is

MICHAEL R. WHYTE AGENT FOR RESOURCES AMERICA INC
Name

BOX 1483
Address

WINTER PARK FLORIDA 32789
City State Zip

4. The name of the claim is AMY #17
5. The date of the location is 9-10-82
6. The claim is 1500 feet long and 600 feet wide. The distance from the Location monument to each end of the claim is 300 feet in a WEST direction and 300 feet in a EAST direction.
7. The general course of the claim is from the NORTH to the SOUTH
8. The location of the claim is in Section 21, Township 20S, Range 22E G&SRB&M, TOMBSTONE Mining District, COCHISE County, Arizona.
9. If amending or relocating, the previous claim name was AMY #17 recorded in Docket 299, Book 529, TOMBSTONE Mining District, COCHISE County, Arizona.
10. The location of the claim with reference to a natural object or permanent monument is

NE CORNER IS 600 FEET WEST AND 1500 FEET SOUTH FROM THE NE CORNER OF SECTION 21 T20S R22E

Date 9-10-82

[signature]
Signature

RECEIVED B.L.M. AZ STATE OFFICE OCT - 7 07:45 A.M. PHOENIX, ARIZONA

A MC 186353

STATE OF ARIZONA, County of COCHISE } ss.

I hereby certify that the within instrument was filed and recorded SEP 10 '82 - 10 40 AM, 19..., at ... M

In Docket No. 1617 Page 262 at the request of

Michael B. Whyte, Socorro, N.M.

When recorded mail to:

Witness my hand and official seal

CHRISTINE RHODES, County Recorder

By ... Deputy Recorder

Fee No. 17142

Fee: $ $5.00

NOTICE OF MINING CLAIM LOCATION

1 [ ] Location [ ] Amendment [x] Relocation

2 [ ] Placer [ ] Lode [ ] Millsite [ ] Tunnelsite

3 The name and address of the Locator is

MICHAEL R. WHYTE AGENT FOR RESOURCES AMERICA INC. Name

BOX 1483 Address

WINTER PARK City FLORIDA State 32789 Zip

4 The name of the claim is RMX #18

5. The date of the location is 9-10-82

6 The claim is 1501 feet long and 600 feet wide. The distance from the Location monument to each end of the claim is 300 feet in a WEST direction and 301 feet in a EAST direction.

7. The general course of the claim is from the NORTH to the SOUTH.

8. The location of the claim is in Section 21, Township 20S, Range 22E G&SRB&M, TOMBSTONE Mining District, COCHISE County, Arizona.

9. If amending or relocating, the previous claim name was RMX #18 recorded in Docket 300, Book 529, TOMBSTONE Mining District, COCHISE County, Arizona.

10. The location of the claim with reference to a natural object or permanent monument is

NE CORNER IS 1500 FEET SOUTH FROM THE NE CORNER OF SECTION 21 T20S R22E

Date 9-10-82

Signature

RECEIVED B.L.M. AZ STATE OFFICE OCT - 7:45 A.M. PHOENIX, ARIZONA

DKT 1617 PAGE 262

201

A MC 186354

CHAPO GROUP

— AFFIDAVIT —

I think Chaps? not currently on B.L.M. lists? 386

I JAMES DEGROOD, ~~SAW~~ SAW MR WILLIAM LINDSEY STAKING MINING CORNER LOCATION POSTS ON THE DAY OF 8-7-80, THE DAY AFTER MR ROGER SMITH INFORMED ME THAT MR LINDSEY HAD FILED CLAIM FOR THE MINERAL LANDS PREVIOUSLY MENTIONED. I FURTHER STATE THAT NONE OF THE CLAIM POSTS I SAW HAD LOCATION NOTICES ON THEM, AND THEY DID NOT APPEAR TO CONFORM TO THE RECORDED LOCATION DESCRIPTIONS.

James DeGrood
LOVSTROM & ASSOC. TUCSON
5512 E. COPPER St TUCSON 85712
8-8-80

WITNESSES TO THIS STATEMENT.

Olive A. Lynn
6841 N 10th place
Phoenix Ariz 85014

John D. Stout
6841 N 10 Pl
Phx AZ
85014

I SWEAR THAT I ALSO DID PERSONALLY WITNESS THIS AFFIDAVIT

Aug. 8, 1980
DATE

Roger P. Smith
ROGER P. SMITH

Subscribed and sworn to before me this 8th day of August, 1980, by Roger P. Smith, known to me to be the above signed person.

Ruth M. Costlee
NOTARY PUBLIC

My Commission Expires: My Commission Expires Aug. 11, 1982

COCHISE COUNTY RECORDER

INDEXED

$3.00 James Stewart Co. Phoenix, Ariz.

AUG 8 '80 -9 15 AM

1441 313 16384
314

DKT. 1441 PAGE 314

389

- AFFIDAVIT -

TODAY, AFTER VISITING THE COCHISE COUNTY COURTHOUSE IN BISBEE, ARIZONA, I HAD AN OCCASSION TO TALK WITH WILLIAM E. LINDSEY, REGARDING HIS FILING OF FEDERAL LODE CLAIMS IN SECTIONS 5 & 6 IN TOWNSHIP 21 SOUTH, RANGE 22 EAST, G & SRM, ARIZONA. I MADE THE STATEMENT TO HIM THAT MYSELF, OTTIS LUNT, & DOUG LUNT, & A SURVEYOR HAD NOTICED ON AUGUST 5TH & 6TH THAT MANY OF THE LOCATION MARKERS MENTIONED IN HIS FILING WERE NOT WHERE THEY WERE SUPPOSED TO BE. I ALSO COMMENTED TO HIM THAT THE LOCATION NOTICES AT LODE LOCATIONS MUST BE CURRENT IN REGARDS TO HIS FILING OF AUGUST 5TH & 6TH 1980. HE MENTIONED THAT HE HAD ~~DONE IT~~ POSTED LOCATION NOTICES ABOUT TEN YEARS AGO AND THAT SHOULD BE GOOD ENOUGH.

THE NAMES ON HIS CLAIMS ARE CHAYO 1-15

DATED THIS 7TH DAY OF AUGUST, 1980. Roger P. Smith

STATE OF ARIZONA, } ss.
COUNTY OF COCHISE }
Witness my hand and Official Seal.
Christine Macnab Rhodes,
County Recorder

I HEREBY CERTIFY that the within instrument was filed and recorded at request of:
James Stewart Co.
Phoenix, Arizona

Fee $ $3.00

COCHISE
J. Wasp ..... Deputy

INDEXED	FILMED	BLOTTED
MV	V	M

Draft ..... Date AUG 7 '80 -8 50 AM

Docket 1441 Page 141-142 No. 16277

DKT. 1441 PAGE 141

AUGUST 7, 1980 Roger P. Smith

Subscribed and sworn to before me this 7th day of August 19 80.

NOTARY PUBLIC

My commission expires:

August

CAB #'s 1 to 134

CAB #31 to 134

CAB #1

208

A MC 183163

NOTICE OF LOCATION
(Lode)

NOTICE IS HEREBY GIVEN that the CAB #1 lode mining claim was located by R.A. HAMILTON, Agent, whose address is P.O. Box 5843, Tucson, Arizona 85703, on June 1, 1982.

This claim is 1,500 feet in length along the vein or deposit of mineral-bearing rock in place and 600 feet in width (300 feet on either side of the center line of the claim), forming a claim in the shape of a parallelogram. The general course of the claim is East-West. This notice is posted at the South-West corner of the claim, which location monument is in Section 20, Township 20 South, Range 22 East, G&SRB&M.

The claim is situated in the Tombstone Mining District approximately 3.7 miles South-West from Tombstone and falls within the N.E. 1/4 and S.E. 1/4 2 of Section(s) 20, Township 20 South, Range 22 East, G&SRB&M, Cochise County, Arizona.

The South-West Corner of this claim lies 2,700 feet on a bearing of N. 33° 30' W. from the South-East Corner of Section 20, Township 20 South, Range 22 East, G&SRB&M.

COUNTY OF COCHISE ARIZONA

R.A. Hamilton Agent
Locator

B.L.M. ... OFFICE
... 11 PM '82
PENNA. ARIZONA

STATE OF ARIZONA
COUNTY OF COCHISE] SS.

WITNESS MY HAND AND OFFICIAL SEAL
CHRISTINE RHODES, COUNTY RECORDER

DEPUTY

I HEREBY CERTIFY THAT THE WITHIN INSTRUMENT WAS FILED AND RECORDED AT REQUEST OF: Alamo

FEE $ $3.00

DRAFT

DATE JUN 28 '82 -3 30 PM

DKT 1601 PAGE 1

INDEXED	PROTECTED COMPARED	BLOTTED

DOCKET 1601 PAGE 1/2 NO 12174

( ) MILL SITE

Cochise County, Arizona

Range 22 East

CAB #1

20

A MC 183163

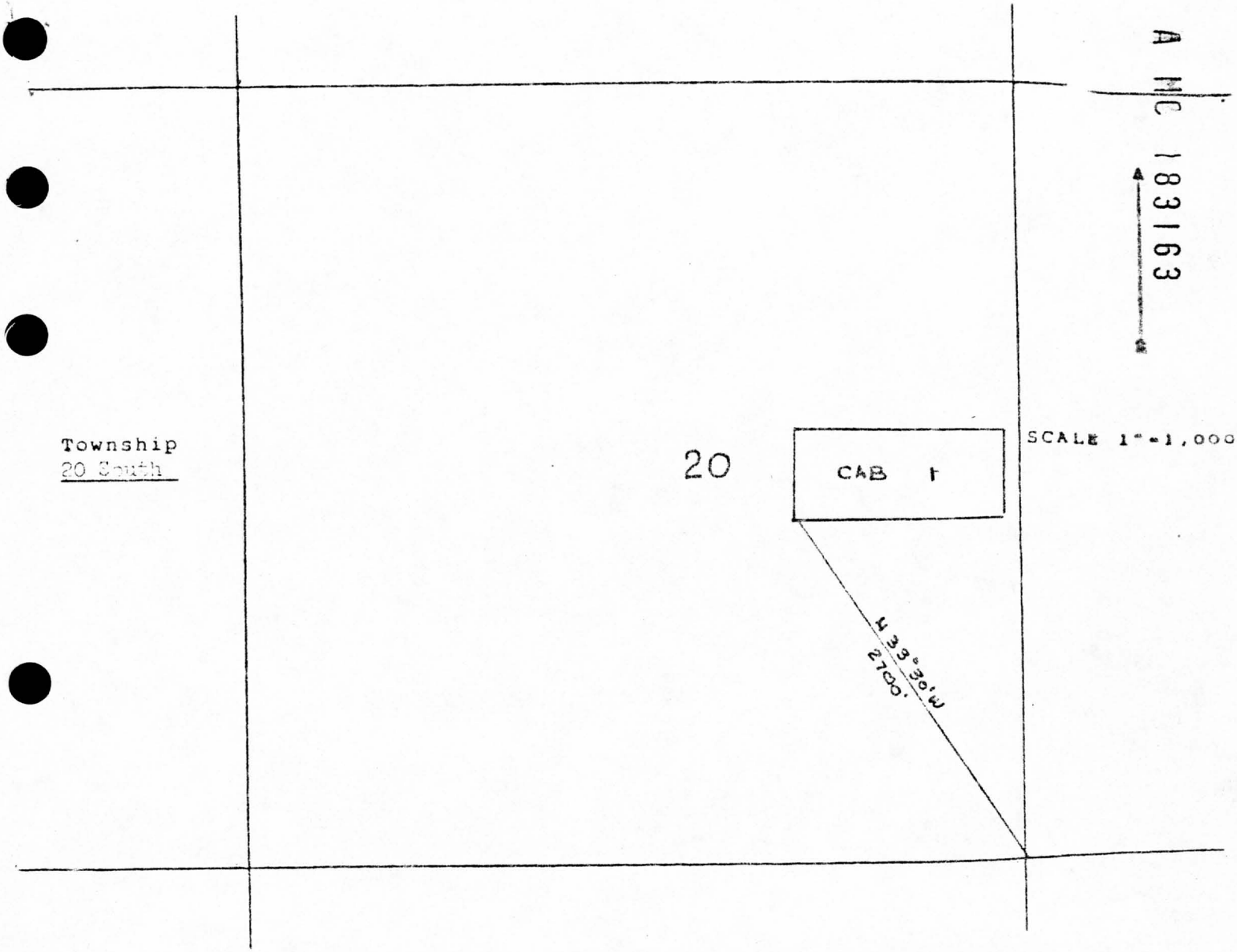

The bearings and distances between the corners of this claim are as follows:

Beginning at the S.W. Corner, a 2" X 2" monument, which is the Location Corner of this Claim; thence N., a distance of 600 feet to the N.W. Corner, a 2" X 2" monument; thence E. a distance of 1,500 feet to the N.E. Corner; a 2" X 2" monument; thence S., a distance of 600 feet to the S.E. Corner, a 2" X 2" monument; thence W. a distance of 1,500 feet to the point of beginning. The S.W. Corner of the claim bears N. 33° 30' W., a distance of 2,700 feet from the (Quarter) Section Corner, common to Sections 20 and 21, Township 20 S., Range 22 E., G&SRB&M.

DM 1363 PAGE 508

DM 1601 PAGE 2

CAB #2 210

A MC 183164

NOTICE OF LOCATION
(Lode)

NOTICE IS HEREBY GIVEN that the CAB #2 lode mining claim was located by R.A. HAMILTON, Agent, whose address is P.O. Box 5843, Tucson, Arizona 85703, on June 1, 19 82.

This claim is 1,500 feet in length along the vein or deposit of mineral-bearing rock in place and 600 feet in width (300 feet on either side of the center line of the claim), forming a claim in the shape of a parallelogram. The general course of the claim is East-West. This notice is posted at the North-West corner of the claim, which location monument is in Section 20, Township 20 South, Range 22 East, G&SRB&M.

The claim is situated in the Tombstone Mining District approximately 3.7 miles S.W. from Tombstone, Arizona and falls within the S.E. 1/4 2 of Section(s) 20, Township 20 South, Range 22 East, G&SRB&M, Cochise County, Arizona.

The North-West Corner of this claim lies 2,700 feet on a bearing of N. 33° 30' W. from the South-East Corner of Section 20, Township 20 South, Range 22 East, G&SRB&M.

R.A. Hamilton AGENT
Locator

RECEIVED
B.L.M. AZ STATE OFFICE
AUG 20 1 11 PM '82
VENIX, ARIZONA

STATE OF ARIZONA
COUNTY OF COCHISE] SS.

WITNESS MY HAND AND OFFICIAL SEAL
CHRISTINE RHODES, COUNTY RECORDER

DEPUTY

I HEREBY CERTIFY THAT THE WITHIN INSTRUMENT WAS FILED AND RECORDED AT REQUEST

FEE $ $3.00 Alanco

DRAFT

DATE JUN 28 '82 3 30 PM

DOCKET 1601 PAGE 3 NO 12175

DKT 1601 PAGE 3

INDEXED	PHOTOSTAT-COMPARED	BLOTTED

( ) MILL SITE

Cochise County, Arizona

CAB #2

211

Range 22 East

A MC 183164

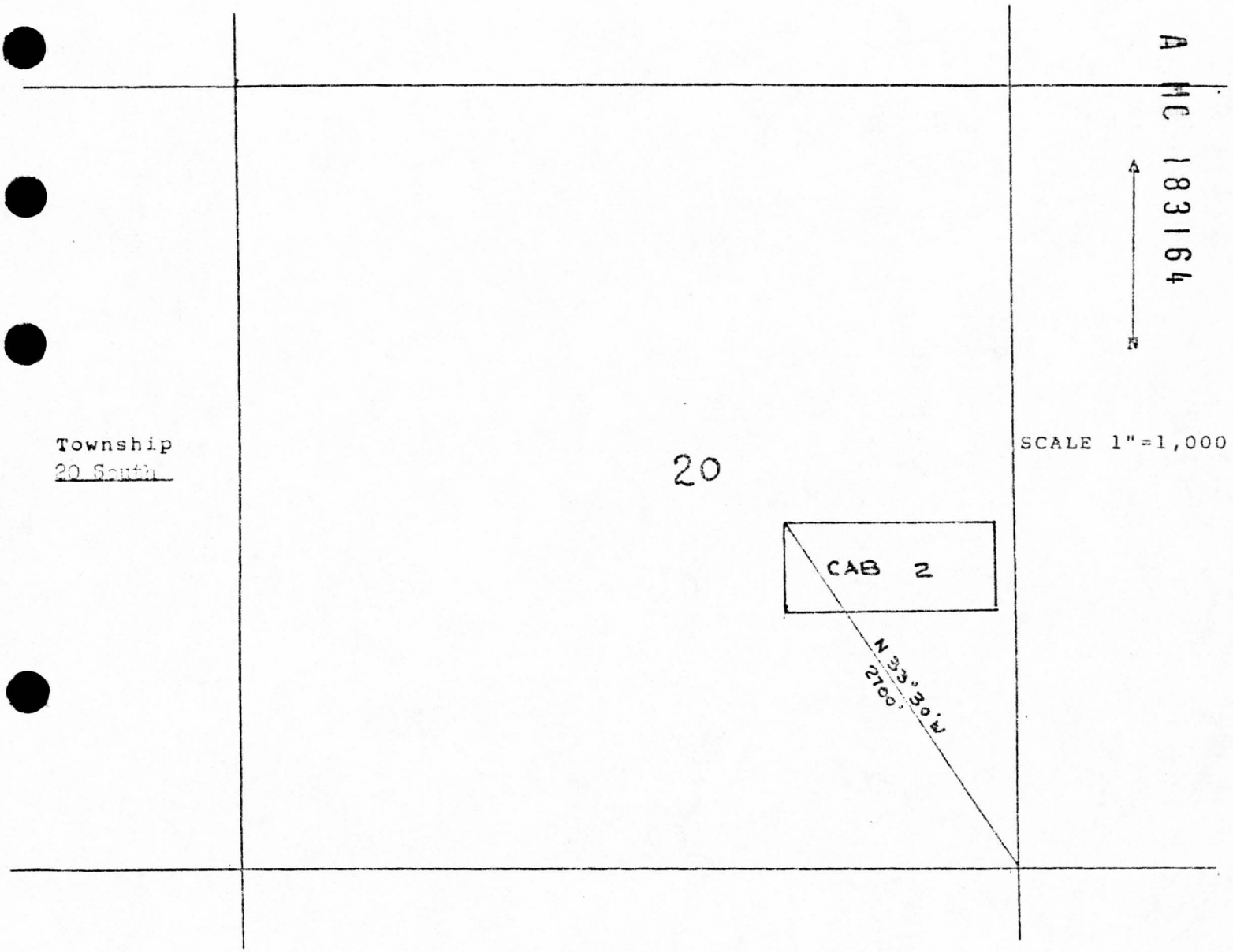

The bearings and distances between the corners of this claim are as follows:

Beginning at the N.W. Corner, a 2" X 2" monument, which is the Location Corner of this Claim; thence E., a distance of 1,500 feet to the N.E. Corner, a 2" X 2" monument; thence S. a distance of 600 feet to the S.E. Corner; a 2" X 2" monument; thence W., a distance of 1,500 feet to the S.W. Corner, a 2" X 2" monument; thence N. a distance of 600 feet to the point of beginning. The N.W. Corner of the claim bears N. 33° 30' W., a distance of 2,700 feet from the (Quarter) Section Corner, common to Sections 20 and 21, Township 20 S., Range 22 E., G&SRB&M.

DKT 1601 PAGE 4

DKT 1363 PAGE 510

NOTICE OF LOCATION
(Lode)

CAB # 3 21

A HC 183165

NOTICE IS HEREBY GIVEN that the CAB #3 lode mining claim was located by R.A. HAMILTON, Agent, whose address is P.O. Box 5613, Tucson, Arizona 85703, on June 1, 19 82.

This claim is 1,500 feet in length along the vein or deposit of mineral-bearing rock in place and 600 feet in width (300 feet on either side of the center line of the claim), forming a claim in the shape of a parallelogram. The general course of the claim is East-West. This notice is posted at the South-West corner of the claim, which location monument is in Section 20, Township 20 South, Range 22 East, G&SRB&M.

The claim is situated in the Tombstone Mining District approximately 3.7 miles S.E. from Tombstone, Arizona and falls within the S.E. 1/4 of Section(s) 20, Township 20 South, Range 22 East, G&SRB&M, Cochise County, Arizona.

The South-West Corner of this claim lies 1,810 feet on a bearing of N. 54° 30' W. from the South-East Corner of Section 20, Township 20 South, Range 22 East, G&SRB&M.

R.A. Hamilton Agent
Locator

B.L.M. RECEIVED TUCSON OFFICE
AUG 20 11 11 AM '82
ARIZONA

STATE OF ARIZONA] SS.
COUNTY OF COCHISE]

WITNESS MY HAND AND OFFICIAL SEAL
CHRISTINE RHODES, COUNTY RECORDER
DEPUTY

I HEREBY CERTIFY THAT THE WITHIN INSTRUMENT WAS FILED AND RECORDED AT REQUEST OF:
FEE $ $3.00 Alanco
DRAFT
DATE JUN 28 '82 -3 30 PM
DOCKET 1601 PAGE 5 NO 12176

INDEXED	PHOTOSTAT-CHECKED	BLOTTED
✓	✓	

DKT 1601 PAGE 5

Cochise County, Ariz. a

Range 22 East

CAB #3 213

A MC 183165

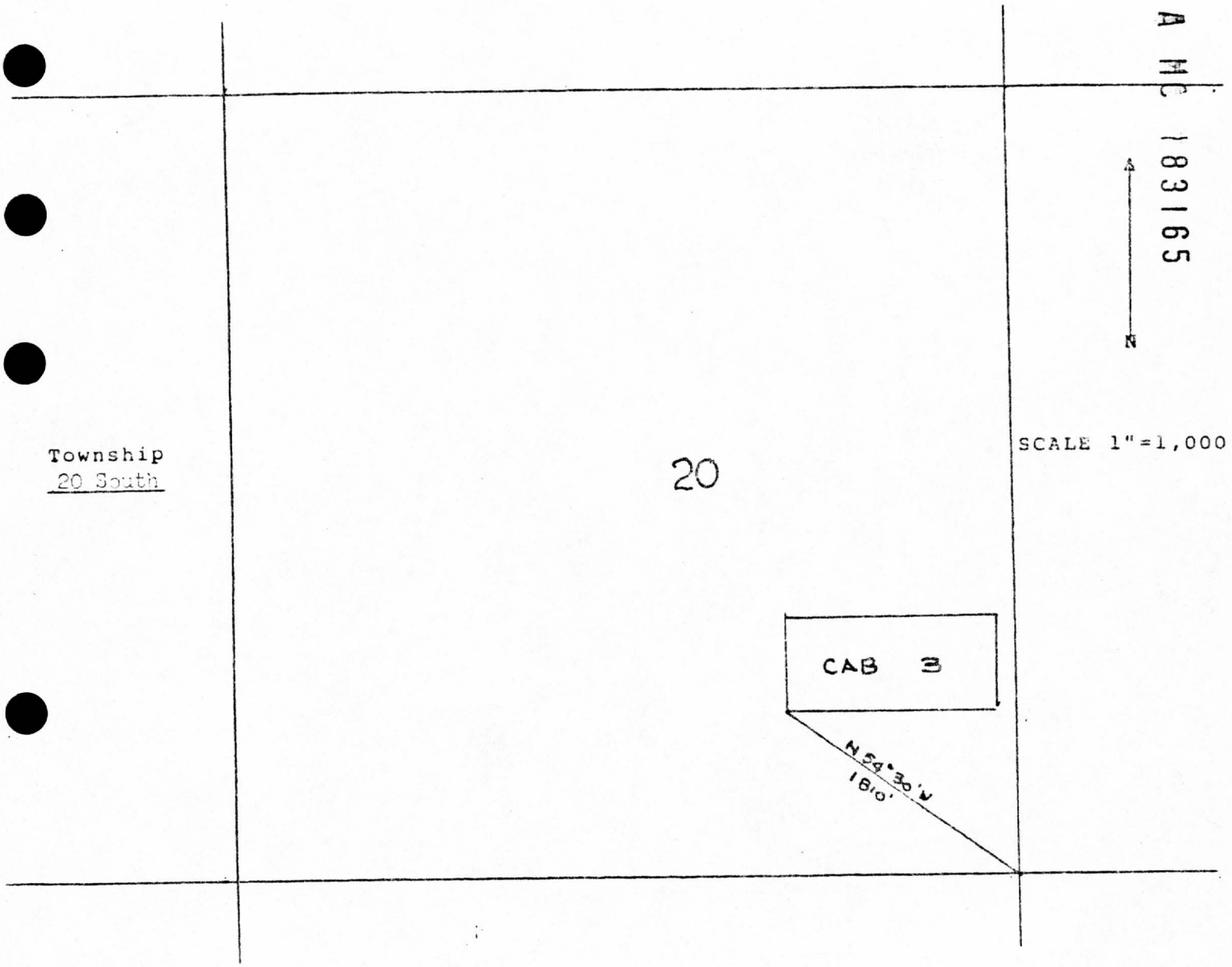

The bearings and distances between the corners of this claim are as follows:

Beginning at the S.W. Corner, a 2" X 2" monument, which is the Location Corner of this Claim; thence N., a distance of 600 feet to the N.W. Corner, a 2" X 2" monument; thence E. a distance of 1,500 feet to the N.E. Corner; a 2" X 2" monument; thence S., a distance of 600 feet to the S.E. Corner, a 2" X 2" monument; thence W. a distance of 1,500 feet to the point of beginning. The S.W. Corner of the claim bears N. 54° 30' W., a distance of 1,810 feet from the (Quarter) Section Corner, common to Sections 20 and 21, Township 20 S., Range 22 E., G&SRB&M.

DKT 1363 PGE 512

DKT 1601 PAGE 6

CAB #4

AMC 183166

NOTICE OF LOCATION
(Lode)

NOTICE IS HEREBY GIVEN that the CAB #4 lode mining claim was located by R.A. HAMILTON, Agent, whose address is P.O. Box 5843, Tucson, Arizona 85703, on June 1, 1982.

This claim is 1,500 feet in length along the vein or deposit of mineral-bearing rock in place and 600 feet in width (300 feet on either side of the center line of the claim), forming a claim in the shape of a parallelogram. The general course of the claim is East-West. This notice is posted at the North-West corner of the claim, which location monument is in Section 20, Township 20 South, Range 22 East, G&SRB&M.

The claim is situated in the Tombstone Mining District approximately 3.7 miles S.W. of Tombstone and falls within the S.E. 1/4 of Section(s) 20, Township 20 South, Range 22 East, G&SRB&M, Cochise County, Arizona.

The North-West Corner of this claim lies 1,010 feet on a bearing of N. 5° 30' W. from the South-East Corner of Section 20, Township 20 South, Range 22 East, G&SRB&M.

R.A. Hamilton
Locator

B.L.M. RECEIVED
JUN 29 11 AM '82
PHOENIX, ARIZONA
STATE OFFICE

STATE OF ARIZONA
COUNTY OF COCHISE] SS.

WITNESS MY HAND AND OFFICIAL SEAL
CHRISTINE RHODES, COUNTY RECORDER
DEPUTY

INDEXED | PLOTTED | COMPARED

I HEREBY CERTIFY THAT THE WITHIN INSTRUMENT WAS FILED AND RECORDED AT REQUEST OF:
FEE $ $3.00 Alamo
DRAFT
DATE JUN 28 '82 3 30 PM
DOCKET 1601 PAGE 7 NO 12177

DKT 1601 PAGE 7

7
8

( ) MILL SITE

Cochise County, Arizona

CAB #4 215

Range 22 East

A MC 183166

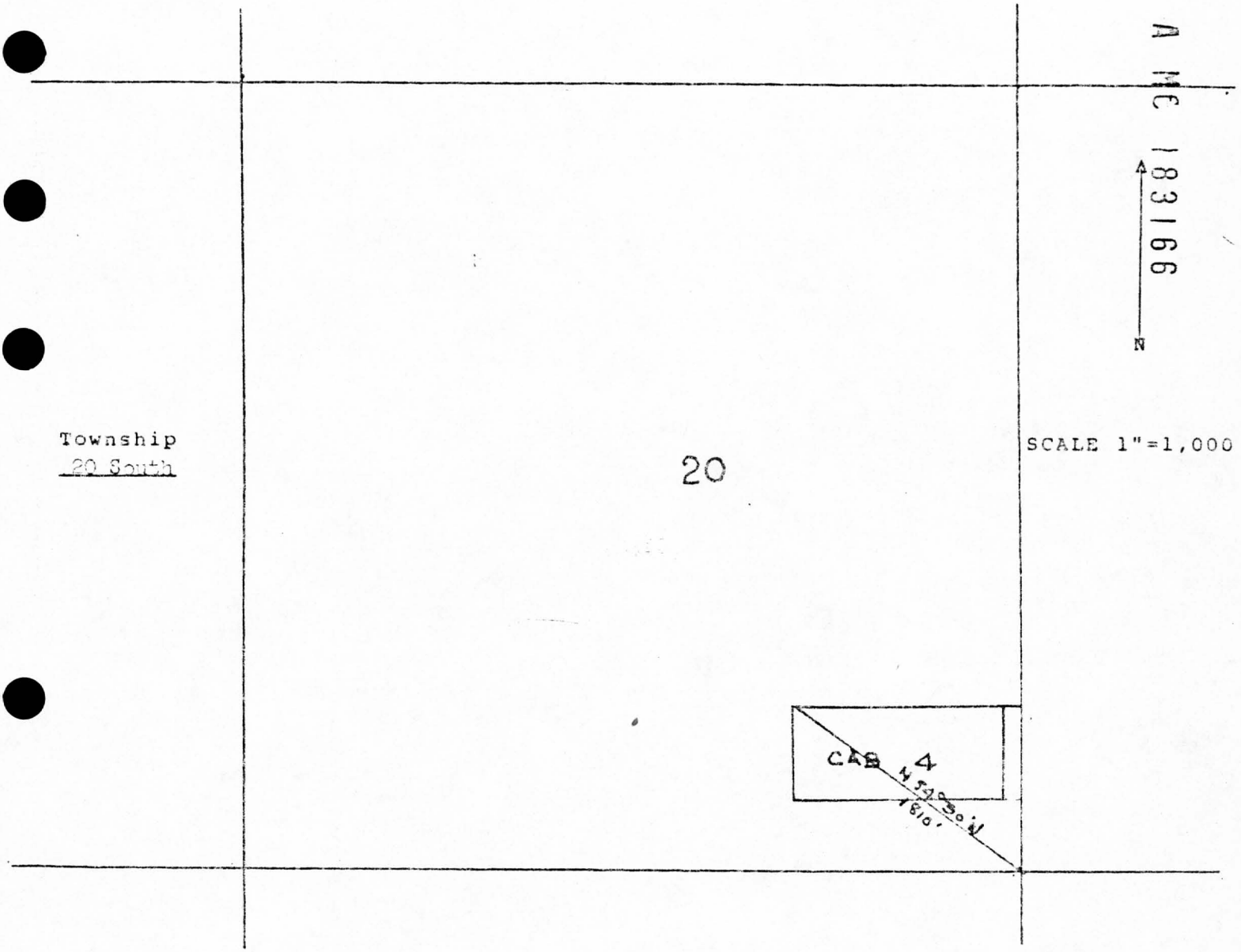

The bearings and distances between the corners of this claim are as follows:

Beginning at the N.W. Corner, a 2" X 2" monument, which is the Location Corner of this Claim; thence E., a distance of 1,500 feet to the N.E. Corner, a 2" X 2" monument; thence S. a distance of 600 feet to the S.E. Corner; a 2" X 2" monument; thence W., a distance of 1,500 feet to the S.W. Corner, a 2" X 2" monument; thence N. a distance of 600 feet to the point of beginning. The N.W. Corner of the claim bears N. 43° 30' W., a distance of 1,810 feet from the (Quarter) Section Corner, common to Sections 20 and 21, Township 20 S., Range 22 E., G&SRB&M.

DM 1601 PAGE 8

DM 1363 PAGE 514

CAB #5

2 ~~10~~ MC 183167

NOTICE OF LOCATION
(Lode)

NOTICE IS HEREBY GIVEN that the CAB #5 lode mining claim was located by R.A. HAMILTON, Agent, whose address is P.O. Box 5843, Tucson, Arizona 85703, on June 1, 1982.

This claim is 1,500 feet in length along the vein or deposit of mineral-bearing rock in place and 600 feet in width (300 feet on either side of the center line of the claim), forming a claim in the shape of a parallelogram. The general course of the claim is East-West. This notice is posted at the North-West corner of the claim, which location monument is in Section 20, Township 20 South, Range 22 East, G&SRB&M.

The claim is situated in the Tombstone Mining District approximately 3.7 miles S.W. of Tombstone 1 and falls within the S.E. 1/4 2 of Section(s) 20, Township 20 South, Range 22 East, G&SRB&M, Cochise County, Arizona.

The North-West Corner of this claim lies 1,580 feet on a bearing of N. 72° W. from the South-East Corner of Section 20, Township 20 South, Range 22 East, G&SRB&M.

R.A. Hamilton AGENT
Locator

RECEIVED
B.L.M. AZ STATE OFFICE
AUG 20 1 11 PM '82
PHOENIX, ARIZONA

STATE OF ARIZONA
COUNTY OF COCHISE] SS.

WITNESS MY HAND AND OFFICIAL SEAL
CHRISTINE RHODES, COUNTY RECORDER

DEPUTY

INDEXED | DIGITIZED | CHECKED

I HEREBY CERTIFY THAT THE WITHIN INSTRUMENT WAS FILED AND RECORDED AT REQUEST OF: Alamo

FEE $ $3.00

DRAFT

JUN 28 '82 - 3 30 PM

1601 DATE

DOCKET PAGE 9 10 NO 12178

DKT 1601 PAGE 9

( ) MILL SITE

Cochise County, Arizona

CAB #5 217

Range 22 East

A MC 183167

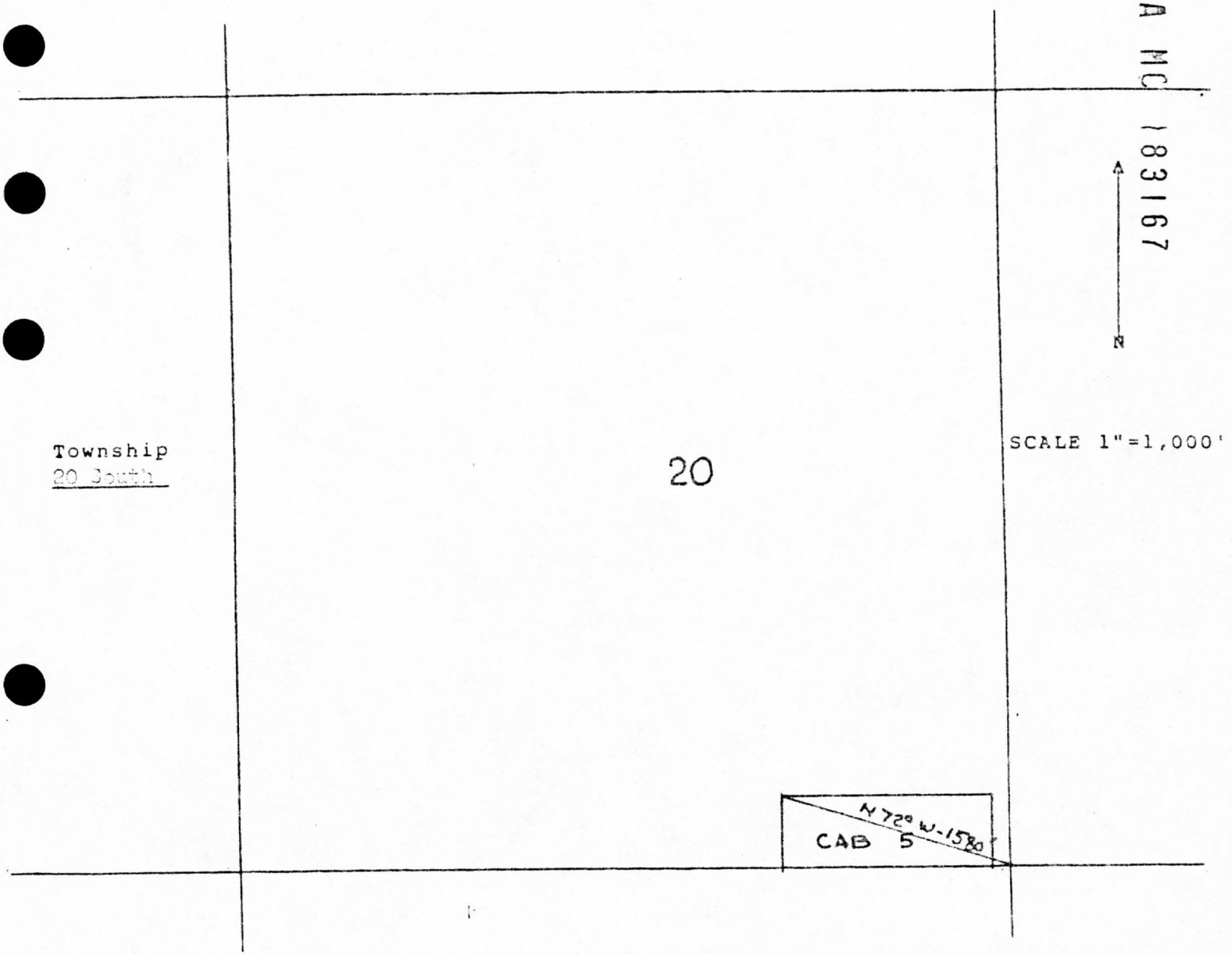

The bearings and distances between the corners of this claim are as follows:

Beginning at the N.W. Corner, a 2" X 2" monument, which is the Location Corner of this Claim; thence E., a distance of 1,500 feet to the N.E. Corner, a 2" X 2" monument; thence S. a distance of 600 feet to the S.E. Corner; a 2" X 2" monument; thence W., a distance of 1,500 feet to the S.W. Corner, a 2" X 2" monument; thence N. a distance of 600 feet to the point of beginning. The N.W. Corner of the claim bears N. 72° W., a distance of 1,580 feet from the (Quarter) Section Corner, common to Sections 20 and 21, Township 20 S., Range 22 E., G&SRB&M.

DKT 1363 PAGE 516

DKT 1601 PAGE 10

CAB #6

2 18 MC 183168

NOTICE OF LOCATION
(Lode)

NOTICE IS HEREBY GIVEN that the CAB #6 lode mining claim was located by R.A. HAMILTON, Agent, whose address is P.O. Box 5843, Tucson, Arizona 85703, on June 1, 1982.

This claim is 1,500 feet in length along the vein or deposit of mineral-bearing rock in place and 600 feet in width (300 feet on either side of the center line of the claim), forming a claim in the shape of a parallelogram. The general course of the claim is East-West. This notice is posted at the South-East corner of the claim, which location monument is in Section 20, Township 20 South, Range 22 East, G&SRB&M.

The claim is situated in the Tombstone Mining District approximately 3.7 miles S.W. of Tombstone 1 and falls within the S.E. 1/4, S.W. 1/4, N.W. 1/4 & N.E. 1/4 2 of Section(s) 20, Township 20 South, Range 22 East, G&SRB&M, Cochise County, Arizona.

The South-East Corner of this claim lies 2,700 feet on a bearing of N. 33° 30' W. from the South-East Corner of Section 20, Township 20 South, Range 22 East, G&SRB&M.

RECEIVED
BLM, ARIZONA STATE OFFICE
AUG 27 11 PM '82
ARIZONA

R.A. Hamilton AGENT
Locator

DKT 1601 PAGE 11

STATE OF ARIZONA
COUNTY OF COCHISE] SS.

WITNESS MY HAND AND OFFICIAL SEAL
CHRISTINE RHODES, COUNTY RECORDER

DEPUTY

I HEREBY CERTIFY THAT THE WITHIN INSTRUMENT WAS FILED AND RECORDED AT REQUEST OF:

FEE $ $3.00 Alamo

DRAFT

DATE JUN 28 '82 3 30 PM

DOCKET 1601 PAGE 11 NO 12173

12

INDEXED	PHOTOSTATIC COMPARED	NOTED
M		

( ) MILL SITE

Cochise County, Arizona

CAB #6 219

Range 22 East

A MC 183168

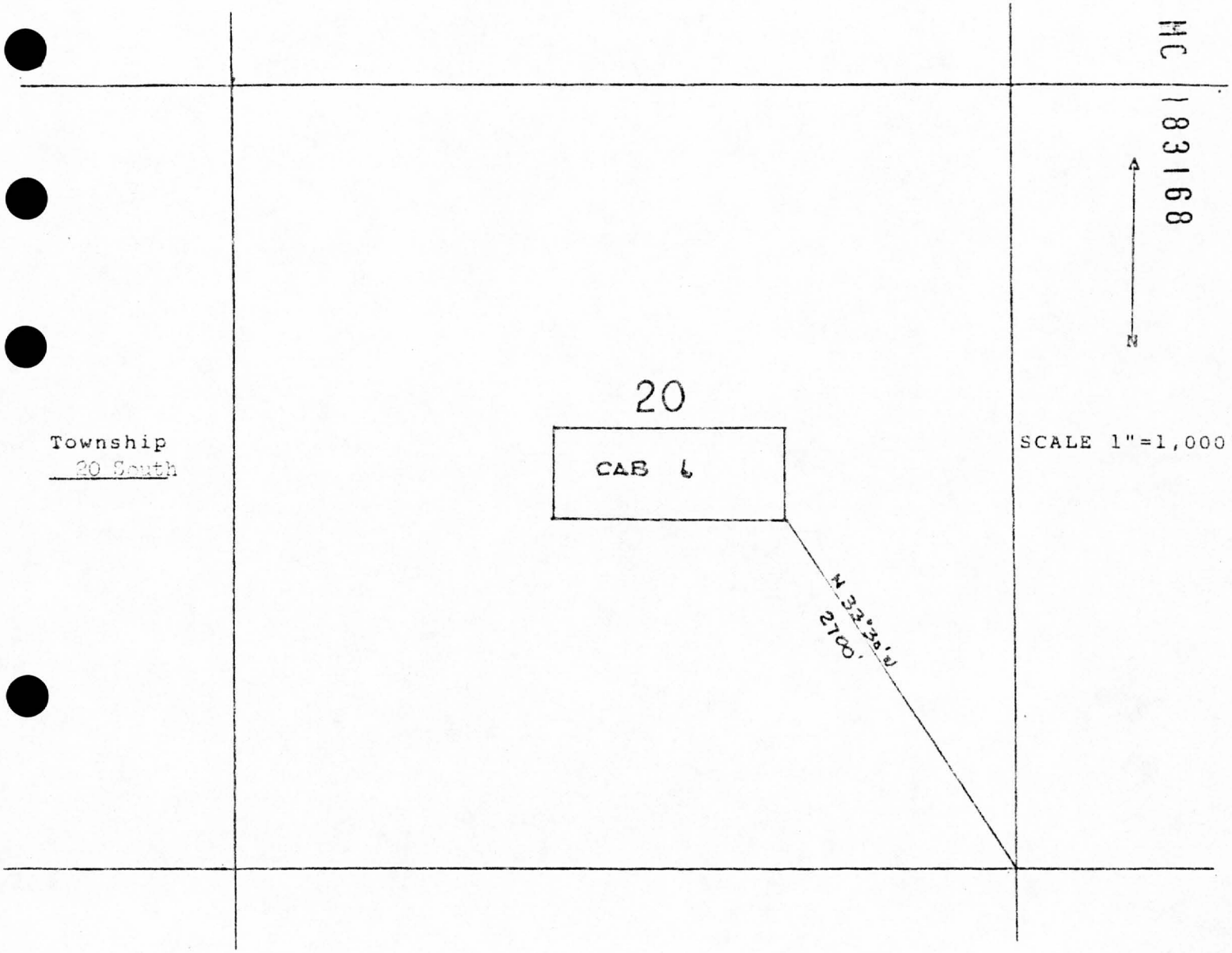

The bearings and distances between the corners of this claim are as follows:

Beginning at the S.E. Corner, a 2" X 2" monument, which is the Location Corner of this Claim; thence W., a distance of 1,500 feet to the S.W. Corner, a 2" X 2" monument; thence N. a distance of 600 feet to the N.W. Corner; a 2" X 2" monument; thence E., a distance of 1,500 feet to the N.E. Corner, a 2" X 2" monument; thence S. a distance of 600 feet to the point of beginning. The S.E. Corner of the claim bears N. 33° 30' W., a distance of 2,700 feet from the (Quarter) Section Corner, common to Sections 20 and 21, Township 20 S., Range 22 E., G&SRB&M.

DKT 1363 PGE 518

DKT 1601 PAGE 12

CAB #7

22

MC 183169

NOTICE OF LOCATION
(Lode)

NOTICE IS HEREBY GIVEN that the CAB #7 lode mining claim was located by R.A. HAMILTON, Agent, whose address is P.O. Box 5843, Tucson, Arizona 85703, on June 1, 1982.

This claim is 1,500 feet in length along the vein or deposit of mineral-bearing rock in place and 600 feet in width (300 feet on either side of the center line of the claim), forming a claim in the shape of a parallelogram. The general course of the claim is East-West. This notice is posted at the North-East corner of the claim, which location monument is in Section 20, Township 20 South, Range 22 East, G&SRB&M.

The claim is situated in the Tombstone Mining District approximately 3.7 miles S.W. of Tombstone 1 and falls within the S.E. 1/4 and S.W. 1/4 2 of Section(s) 20, Township 20 South, Range 22 East, G&SRB&M, Cochise County, Arizona.

The North-East Corner of this claim lies 2,700 feet on a bearing of N. 33° 30' W. from the South-East Corner of Section 20, Township 20 South, Range 22 East, G&SRB&M

COUNTY OF COCHISE ARIZONA

R.A. Hamilton AGENT
Locator

RECEIVED B.L.M. AZ STATE OFFICE AUG 20 11 PM '82 TUCSON, ARIZONA

STATE OF ARIZONA
COUNTY OF COCHISE] SS.

I HEREBY CERTIFY THAT THE WITHIN INSTRUMENT WAS FILED AND RECORDED AT REQUEST OF: Alanco

DKT 1601 PAGE 13

...SS MY HAND AND OFFICIAL SEAL

FEE $3.00

DRAFT

JUN 28 '82 -3 30 PM

INDEXED | CHECKED | MAILED

DOCKET 1601 PAGE 13/14 NO 12180

( ) MILL SITE

Cochise County, Arizona

CAB 7, 22'

Range 22 East

A MC 183169

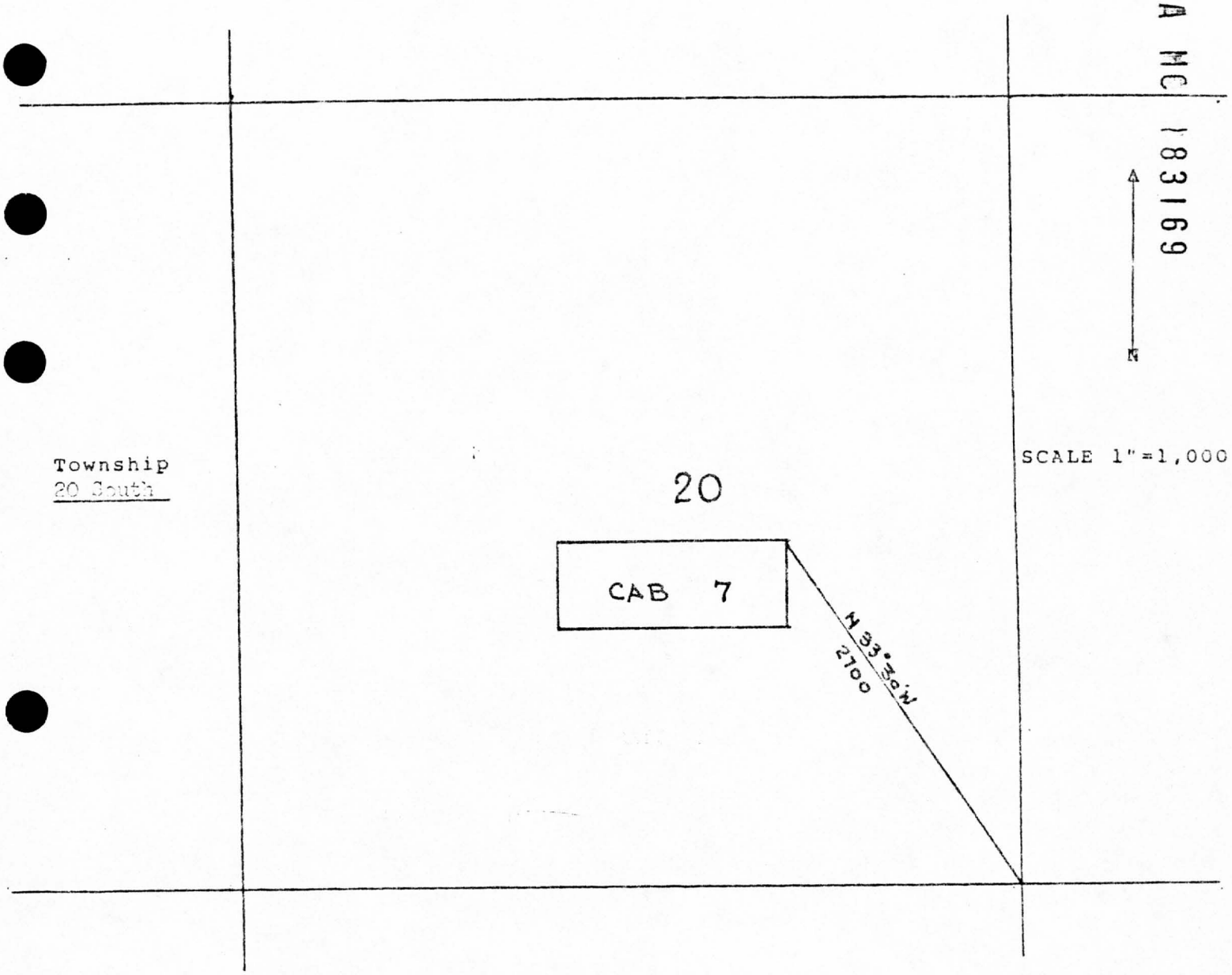

The bearings and distances between the corners of this claim are as follows:

Beginning at the N.E. Corner, a 2" X 2" monument, which is the Location Corner of this Claim; thence S., a distance of 600 feet to the S.E. Corner, a 2" X 2" monument; thence W. a distance of 1,500 feet to the S.W. Corner; a 2" X 2" monument; thence N., a distance of 600 feet to the N.W. Corner, a 2" X 2" monument; thence E. a distance of 1,500 feet to the point of beginning. The N.E. Corner of the claim bears N. 33° 30' W., a distance of 2,700 feet from the (Quarter) Section Corner, common to Sections 20 and 21, Township 20 S., Range 22 E., G&SRB&M.

DKT 1601 PAGE 14

DK 1363 PG 520

CAB #8 222

A MC 183170

NOTICE OF LOCATION
(Lode)

NOTICE IS HEREBY GIVEN that the CAB #8 lode mining claim was located by R.A. HAMILTON, Agent, whose address is P.O. Box 5843, Tucson, Arizona 85703, on June 1, 1982.

This claim is 1,500 feet in length along the vein or deposit of mineral-bearing rock in place and 600 feet in width (300 feet on either side of the center line of the claim), forming a claim in the shape of a parallelogram. The general course of the claim is East-West. This notice is posted at the South-East corner of the claim, which location monument is in Section 20, Township 20 South, Range 22 East, G&SRB&M.

The claim is situated in the Tombstone Mining District approximately 3.7 miles S.W. of Tombstone 1 and falls within the S.E. 1/4 and S.W. 1/4 2 of Section(s) 20, Township 20 South, Range 22 East, G&SRB&M, Cochise County, Arizona.

The South-East Corner of this claim lies 1,810 feet on a bearing of N. 54° 30' W. from the South-East Corner of Section 20, Township 20 South, Range 22 East, G&SRB&M.

R.A. Hamilton Agent
Locator

RECEIVED
B.L.M. ... STATE OFFICE
1 11 PM '82
... ARIZONA

STATE OF ARIZONA
COUNTY OF COCHISE } SS.

WITNESS MY HAND AND OFFICIAL SEAL
CHRISTINE RHODES, COUNTY RECORDER

DEPUTY

I HEREBY CERTIFY THAT THE WITHIN INSTRUMENT WAS FILED AND RECORDED AT REQUEST OF:

FEE $ $3.00 Alanio

DRAFT

JUN 28 '82 -3 30 PM

INDEXED | DIRECTED | CERTIFIED

DOCKET 1601 PAGE 15 NO 12181

16

DKT 1601 PAGE 15

Cochise County, Arizona

Range 22 East

CAB # 8223

A MC 183170

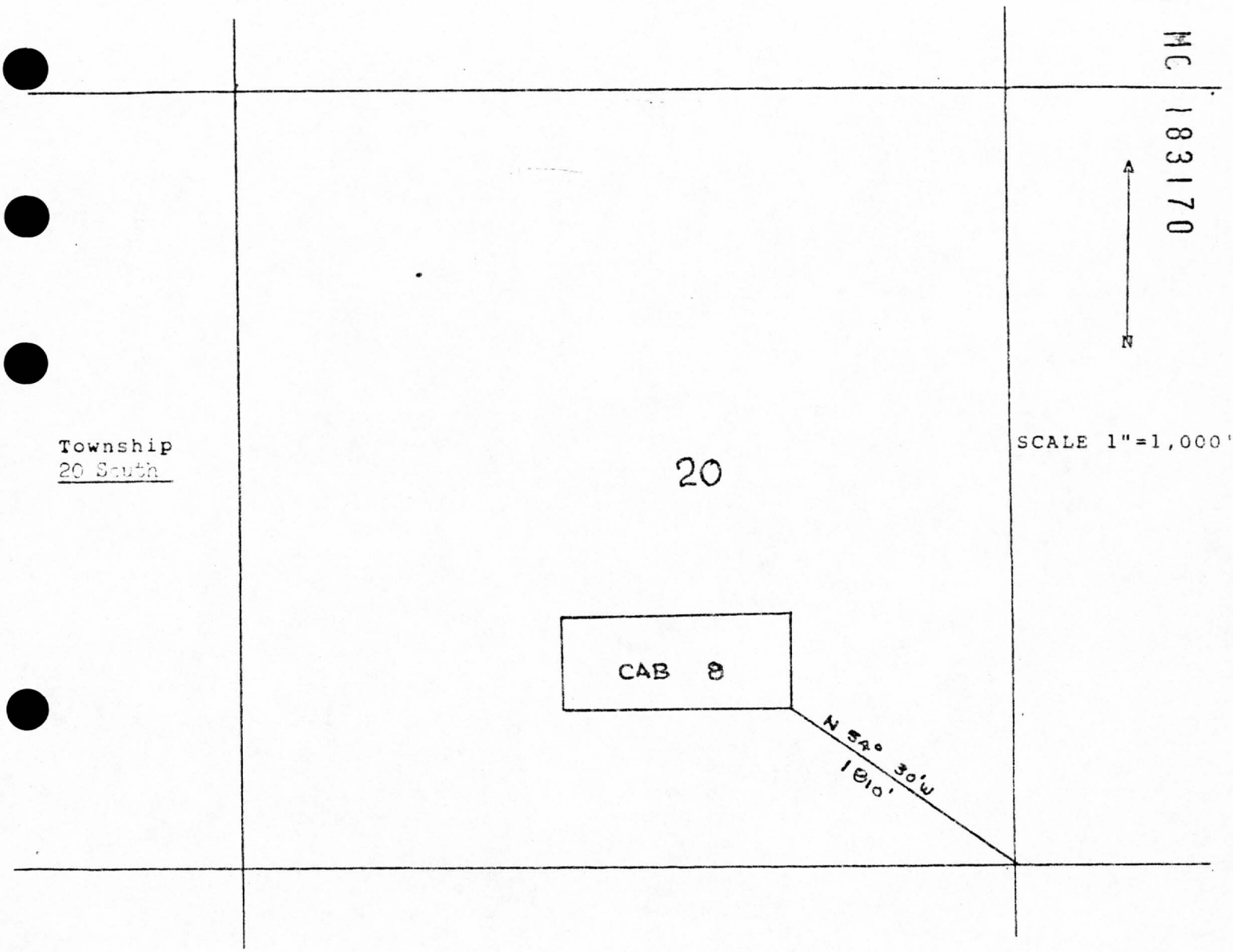

The bearings and distances between the corners of this claim are as follows:

Beginning at the S.E. Corner, a 2" X 2" monument, which is the Location Corner of this Claim; thence W., a distance of 1,500 feet to the S.W. Corner, a 2" X 2" monument; thence N. a distance of 600 feet to the N.W. Corner; a 2" X 2" monument; thence E., a distance of 1,500 feet to the N.E. Corner, a 2" X 2" monument; thence S. a distance of 600 feet to the point of beginning. The S.E. Corner of the claim bears N. 54° 30' W., a distance of 1,810 feet from the (Quarter) Section Corner, common to Sections 20 and 21, Township 20 S., Range 22 E., G&SRB&M.

DNT 1363 PAGE 522

DNT 1601 PAGE 16

CAB #9 224

A MC 183171

NOTICE OF LOCATION
(Lode)

NOTICE IS HEREBY GIVEN that the CAB #9 lode mining claim was located by R.A. HAMILTON, Agent, whose address is P.O. Box 5843, Tucson, Arizona 85703, on June 1, 19 82.

This claim is 1,500 feet in length along the vein or deposit of mineral-bearing rock in place and 600 feet in width (300 feet on either side of the center line of the claim), forming a claim in the shape of a parallelogram. The general course of the claim is East-West. This notice is posted at the North-East corner of the claim, which location monument is in Section 20, Township 20 South, Range 22 East, G&SRB&M.

The claim is situated in the Tombstone Mining District approximately 3.7 miles S.W. of Tombstone 1 and falls within the S.E. 1/4 and S.W. 1/4 2 of Section(s) 20, Township 20 South, Range 22 East, G&SRB&M, Cochise County, Arizona.

The North-East Corner of this claim lies 1,810 feet on a bearing of N. 54° 30' W. from the South-East Corner of Section 20, Township 20 South, Range 22 East, G&SRB&M.

RECEIVED
B.L.M. STATE OFFICE
AUG 20 11 PM '82
TUCSON, ARIZONA

R.A. Hamilton AGENT
Locator

STATE OF ARIZONA
COUNTY OF COCHISE] SS.

WITNESS MY HAND AND OFFICIAL SEAL
CHRISTINE RHODES, COUNTY RECORDER

DEPUTY

INDEXED	PHOTOSTAT-COMPARED	SLOTTED

I HEREBY CERTIFY THAT THE WITHIN INSTRUMENT WAS FILED AND RECORDED AT REQUEST OF: Alanco

FEE $ 3.00

DRAFT

DATE JUN 28 '82 3 30 PM

DOCKET 1601 PAGE 17 18 NO 12182

DKT 1601 PAGE 17

Cochise County, Arizona

Range 22 East

CAB #9 225

A MC 183171

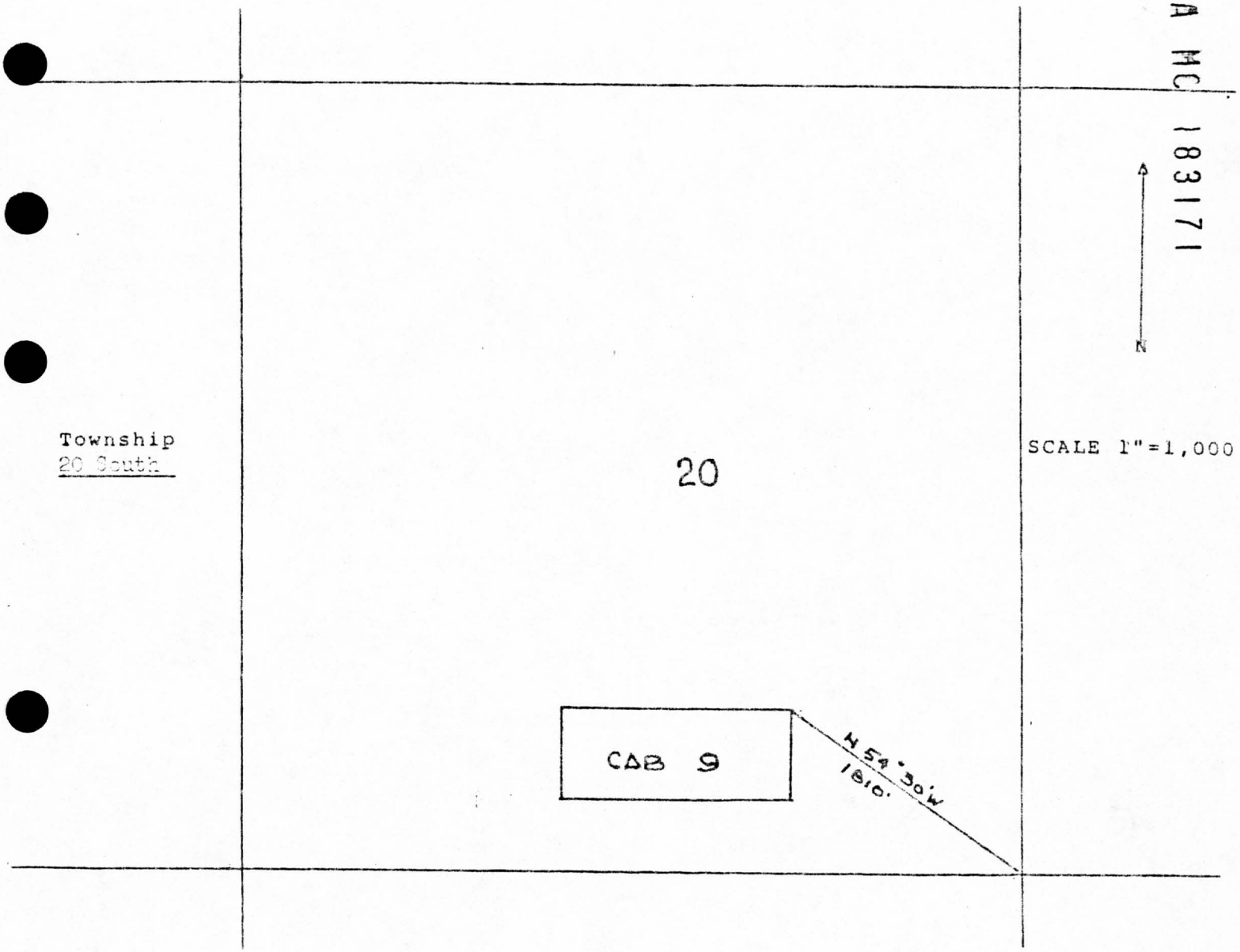

The bearings and distances between the corners of this claim are as follows:

Beginning at the N.E. Corner, a 2" X 2" monument, which is the Location Corner of this Claim; thence S., a distance of 600 feet to the S.E. Corner, a 2" X 2" monument; thence W. a distance of 1,500 feet to the S.W. Corner; a 2" X 2" monument; thence N., a distance of 600 feet to the N.W. Corner, a 2" X 2" monument; thence E. a distance of 1,500 feet to the point of beginning. The N.E. Corner of the claim bears N. 54° 30' W., a distance of 1,810 feet from the (Quarter) Section Corner, common to Sections 20 and 21, Township 20 S., Range 22 E., G&SRB&M.

DKT 1363 PAGE 524

DKT 1601 PAGE 18

CAB #10 226

A MC 183172

NOTICE OF LOCATION
(Lode)

NOTICE IS HEREBY GIVEN that the CAB #10 lode mining claim was located by R.A. HAMILTON, Agent, whose address is P.O. Box 5843, Tucson, Arizona 85703, on June 1, 19 82.

This claim is 1,500 feet in length along the vein or deposit of mineral-bearing rock in place and 600 feet in width (300 feet on either side of the center line of the claim), forming a claim in the shape of a parallelogram. The general course of the claim is East-West. This notice is posted at the North-East corner of the claim, which location monument is in Section 20, Township 20 South, Range 22 East, G&SRB&M.

The claim is situated in the Tombstone Mining District approximately 3.7 miles S.W. of Tombstone 1 and falls within the S.E. 1/4 and S.W. 1/4 2 of Section(s) 20, Township 20 South, Range 22 East, G&SRB&M, Cochise County, Arizona.

The North-East Corner of this claim lies 1,500 feet on a bearing of N. 72° W. from the South-East Corner of Section 20, Township 20 South, Range 22 East, G&SRB&M.

RECEIVED
B.L.M. AZ STATE OFFICE
AUG 20 11 PM '82
PHOENIX, ARIZONA

COUNTY OF COCHISE ARIZONA

R.A. Hamilton AGENT
Locator

STATE OF ARIZONA
COUNTY OF COCHISE] SS.

WITNESS MY HAND AND OFFICIAL SEAL
CHRISTINE RHODES, COUNTY RECORDER

DEPUTY

INDEXED	PHOTOSTAT-COMPARED	BLOTTED
V	CA	

I HEREBY CERTIFY THAT THE WITHIN INSTRUMENT WAS FILED AND RECORDED AT REQUEST OF: Alanco

FEE $ $3.00

DRAFT

DATE JUN 28 '82 - 3 30 PM

DOCKET 1601 PAGE 19 NO 12183

20

DKT 1601 PAGE 19

Cochise County, Arizona

Range 22 East

CAB #10 227

A MC 1831172

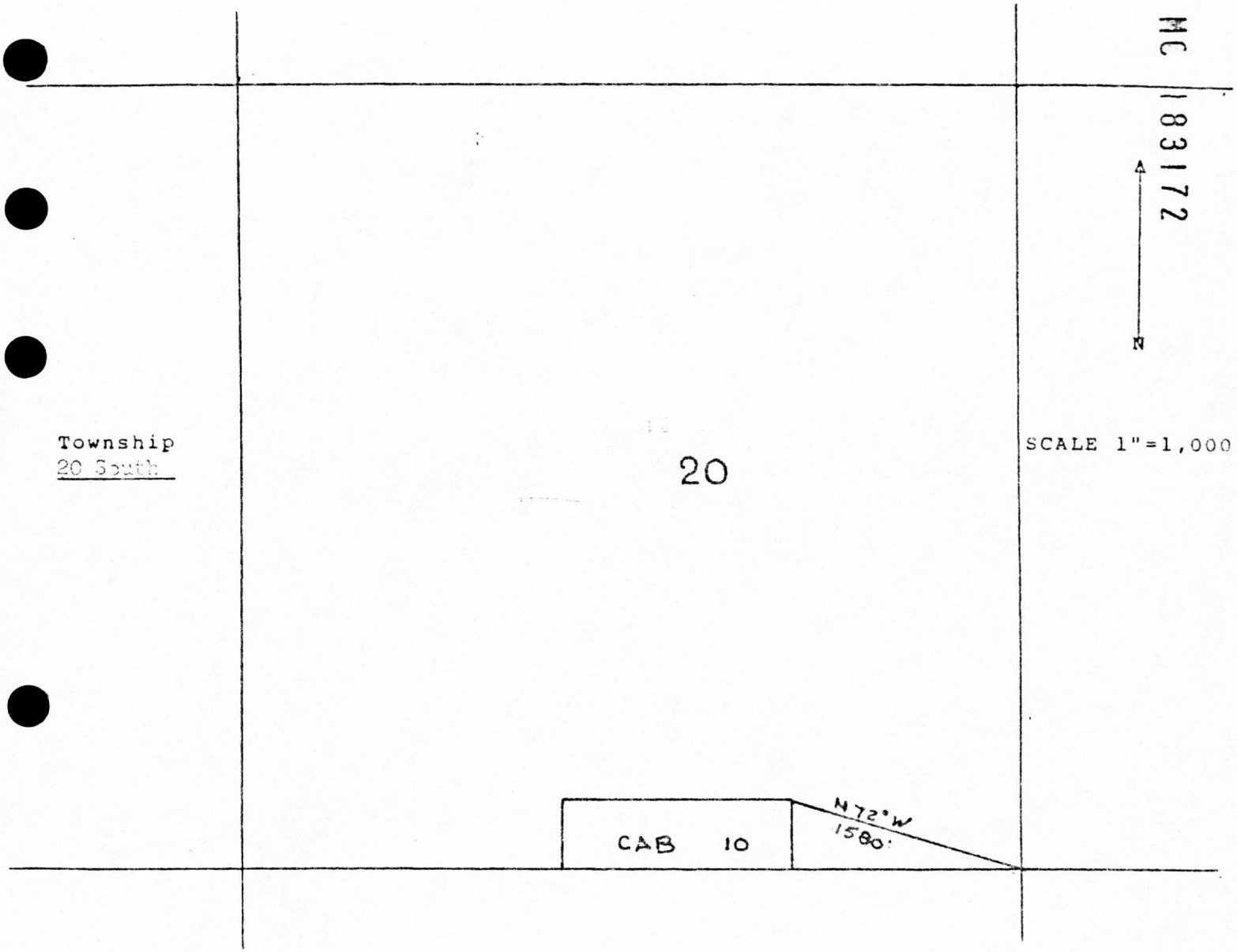

The bearings and distances between the corners of this claim are as follows:

Beginning at the N.E. Corner, a 2" X 2" monument, which is the Location Corner of this Claim; thence S., a distance of 600 feet to the S.E. Corner, a 2" X 2" monument; thence W. a distance of 1,500 feet to the S.W. Corner; a 2" X 2" monument; thence N., a distance of 600 feet to the N.W. Corner, a 2" X 2" monument; thence E. a distance of 1,500 feet to the point of beginning. The N.E. Corner of the claim bears N. 72° W., a distance of 1,580 feet from the (Quarter) Section Corner, common to Sections 20 and 21, Township 20 S., Range 22 E., G&SRB&M.

DKT 1601 PAGE 20

DKT 1363 PAGE 526

CAB #11 228

A MC 1831173

NOTICE OF LOCATION
(Lode)

NOTICE IS HEREBY GIVEN that the CAB #11 lode mining claim was located by R.A. HAMILTON, Agent, whose address is P.O. Box 5843, Tucson, Arizona 85703, on June 1, 19 82.

This claim is 1,500 feet in length along the vein or deposit of mineral-bearing rock in place and 600 feet in width (300 feet on either side of the center line of the claim), forming a claim in the shape of a parallelogram. The general course of the claim is East-West. This notice is posted at the South-West corner of the claim, which location monument is in Section 20, Township 20 South, Range 22 East, G&SRB&M.

The claim is situated in the Tombstone Mining District approximately 4.3 miles S.W. of Tombstone 1 and falls within the N.W. 1/4 2 of Section(s) 20, Township 20 South, Range 22 East, G&SRB&M, Cochise County, Arizona.

The South-West Corner of this claim lies 990 feet on a bearing of S. 52° E. from the North-West Corner of Section 20, Township 20 South, Range 22 East, G&SRB&M.

COUNTY OF COCHISE ARIZONA

R.A. Hamilton Agent
Locator

RECEIVED B.L.M. ARIZONA STATE OFFICE
JUN 11 PM '82
PHOENIX, ARIZONA

STATE OF ARIZONA
COUNTY OF COCHISE

I HEREBY CERTIFY THAT THE WITHIN
WAS FILED AND RECORDED

AT REQUEST OF $3.00 Alamo DKT 1601 PAGE 21

DATE JUN 28 '82 -3 30 PM

DOCKET 1601 PAGE 22 NO 12184

Cochise County, Arizona

Range 22 East

CAB #11 229

A HC 183173

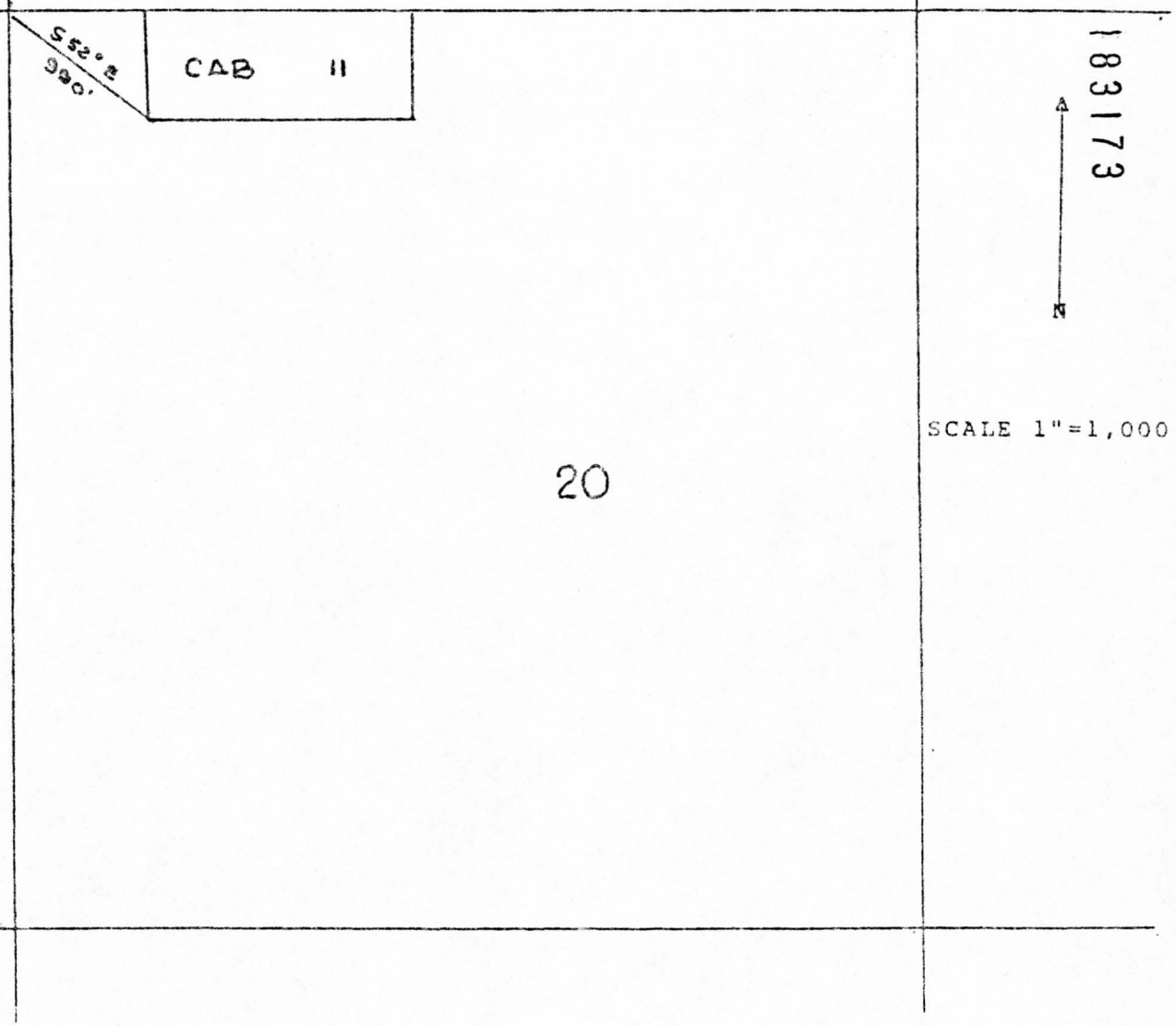

The bearings and distances between the corners of this claim are as follows:

Beginning at the S.W. Corner, a 2" X 2" monument, which is the Location Corner of this Claim; thence N., a distance of 600 feet to the N.W. Corner, a 2" X 2" monument; thence E. a distance of 1,500 feet to the N.E. Corner; a 2" X 2" monument; thence S., a distance of 600 feet to the S.E. Corner, a 2" X 2" monument; thence W. a distance of 1,500 feet to the point of beginning. The S.W. Corner of the claim bears S. 52° E., a distance of 990 feet from the (Quarter) Section Corner, common to Sections 19 and 20, Township 20 S., Range 22 E., G&SRB&M.

DKT 1363 PAGE 528

DKT 1601 PAGE 22

CAB #12 230

AMC 183174

NOTICE OF LOCATION
(Lode)

NOTICE IS HEREBY GIVEN that the CAB #12 lode mining claim was located by R.A. HAMILTON, Agent, whose address is P.O. Box 5843, Tucson, Arizona 85703, on June 1, 19 82.

This claim is 1,500 feet in length along the vein or deposit of mineral-bearing rock in place and 600 feet in width (300 feet on either side of the center line of the claim), forming a claim in the shape of a parallelogram. The general course of the claim is East-West. This notice is posted at the North-West corner of the claim, which location monument is in Section 20, Township 20 South, Range 22 East, G&SRB&M.

The claim is situated in the Tombstone Mining District approximately 4.3 miles S.W. of Tombstone 1 and falls within the N.W. 1/4 2 of Section(s) 20, Township 20 South, Range 22 East, G&SRB&M, Cochise County, Arizona.

The North-West Corner of this claim lies 900 feet on a bearing of S. 52° E. from the North-West Corner of Section 20, Township 20 South, Range 22 East, G&SRB&M.

R.A. Hamilton Agent
Locator

RECEIVED
B.L.M. SECRETARY OFFICE
AUG 20 1 11 PM '82
PHOENIX, ARIZONA

STATE OF ARIZONA
COUNTY OF COCHISE] SS.

WITNESS MY HAND AND OFFICIAL SEAL
CHRISTINE RHODES, COUNTY RECORDER

DEPUTY

INDEXED | PHOTOSTATIC COMPARED | PLOTTED

I HEREBY CERTIFY THAT THE WITHIN INSTRUMENT WAS FILED AND RECORDED AT REQUEST OF:

FEE $ $3.00 Alarico

DRAFT

DATE JUN 28 '82 3 30 PM

DOCKET 1601 PAGE 23 24 NO 12185

DKT 1601 PAGE 23

( ) MILL SITE

Cochise County, Arizona

Range 22 East

CAB #12

231

A MC 831174

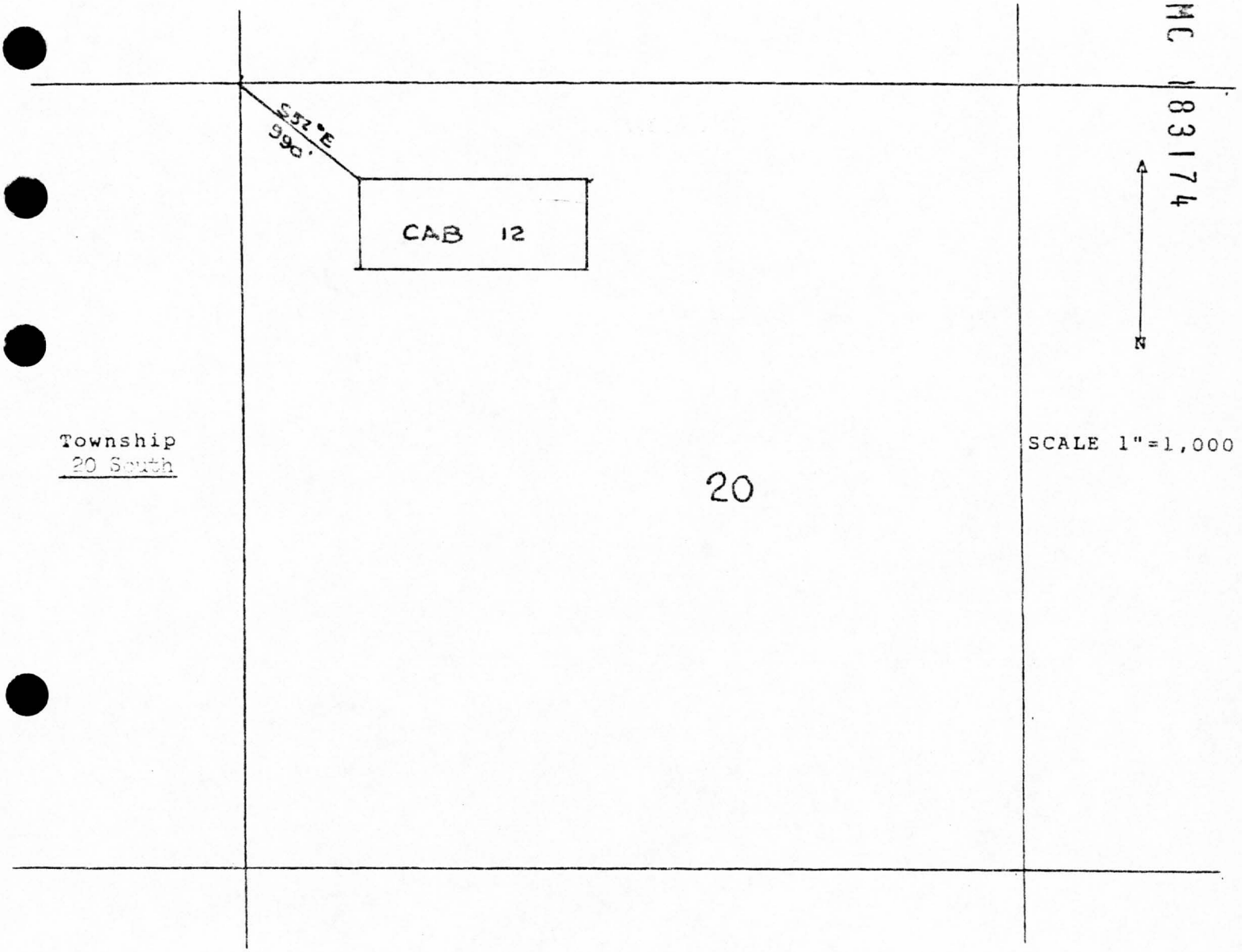

The bearings and distances between the corners of this claim are as follows:

Beginning at the N.W. Corner, a 2" X 2" monument, which is the Location Corner of this Claim; thence E., a distance of 1,500 feet to the N.E. Corner, a 2" X 2" monument; thence S. a distance of 600 feet to the S.E. Corner; a 2" X 2" monument; thence W., a distance of 1,500 feet to the S.W. Corner, a 2" X 2" monument; thence N. a distance of 600 feet to the point of beginning. The N.W. Corner of the claim bears S. 52° E., a distance of 990 feet from the (Quarter) Section Corner, common to Sections 19 and 20, Township 20 S., Range 22 E., G&SRB&M.

DKT 1363 PAGE 530

DKT 1601 PAGE 24

CAB #13 232

A MC 183175

NOTICE OF LOCATION
(Lode)

NOTICE IS HEREBY GIVEN that the CAB #13 lode mining claim was located by R.A. HAMILTON, Agent, whose address is P.O. Box 5843, Tucson, Arizona 85703, on June 1, 1982.

This claim is 1,500 feet in length along the vein or deposit of mineral-bearing rock in place and 600 feet in width (300 feet on either side of the center line of the claim), forming a claim in the shape of a parallelogram. The general course of the claim is East-West. This notice is posted at the South-West corner of the claim, which location monument is in Section 20, Township 20 South, Range 22 East, G&SRB&M.

The claim is situated in the Tombstone Mining District approximately 4.3 miles S.W. of Tombstone 1 and falls within the N.W. 1/4 2 of Section(s) 20, Township 20 South, Range 22 East, G&SRB&M, Cochise County, Arizona.

The South-West Corner of this claim lies 1,920 feet on a bearing of S. 23° 30' E. from the North-West Corner of Section 20, Township 20 South, Range 22 East, G&SRB&M.

COUNTY OF COCHISE

R.A. Hamilton AGENT
Locator

RECEIVED
B.L.M. STATE OFFICE
JUN 28 11 PM '82
ARIZONA

STATE OF ARIZONA
COUNTY OF COCHISE] SS.

WITNESS MY HAND AND OFFICIAL SEAL
CHRISTINE RHODES, COUNTY RECORDER

DEPUTY

INDEXED	PHOTOSTAT COMPARED	BLOTTED
V PM		

I HEREBY CERTIFY THAT THE WITHIN INSTRUMENT WAS FILED AND RECORDED AT REQUEST OF: Alanco

FEE $ $3.00

DRAFT

DATE JUN 28 '82 - 3 30 PM

DOCKET 1601 PAGE 25 26 NO 12186

DKT 1601 PAGE 25

( ) MILL SITE

Cochise County, Arizona

Range 22 East

CAB # 13 233

A MC 183175

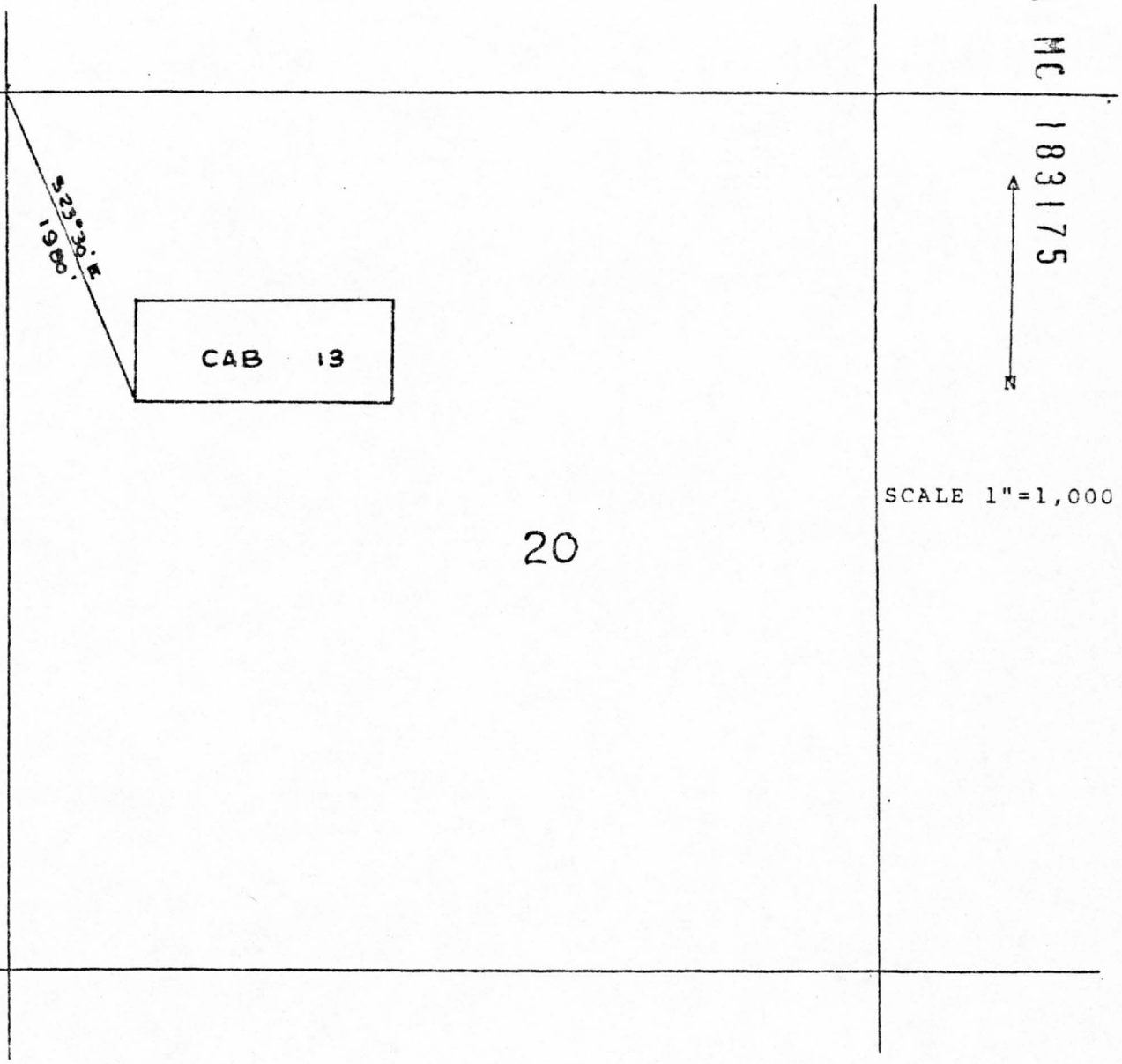

The bearings and distances between the corners of this claim are as follows:

Beginning at the S.W. Corner, a 2" X 2" monument, which is the Location Corner of this Claim; thence N., a distance of 600 feet to the N.W. Corner, a 2" X 2" monument; thence E. a distance of 1,500 feet to the N.E. Corner; a 2" X 2" monument; thence S., a distance of 600 feet to the S.E. Corner, a 2" X 2" monument; thence W. a distance of 1,500 feet to the point of beginning. The S.W. Corner of the claim bears S. 23° E., a distance of 1,980 feet from the (Quarter) Section Corner, common to Sections 19 and 20, Township 20 S., Range 22 E., G&SRB&M.

DKT 1601 PAGE 26

DKT 1363 PAGE 532

CAB #14 234

A MC 183176

NOTICE OF LOCATION
(Lode)

NOTICE IS HEREBY GIVEN that the CAB #14 lode mining claim was located by R.A. HAMILTON, Agent, whose address is P.O. Box 5843, Tucson, Arizona 85703, on June 1, 1982.

This claim is 1,500 feet in length along the vein or deposit of mineral-bearing rock in place and 600 feet in width (300 feet on either side of the center line of the claim), forming a claim in the shape of a parallelogram. The general course of the claim is East-West. This notice is posted at the North-West corner of the claim, which location monument is in Section 20, Township 20 South, Range 22 East, G&SRB&M.

The claim is situated in the Tombstone Mining District approximately 4.2 miles S.W. of Tombstone and falls within the N.W. 1/4 2 of Section(s) 20, Township 20 South, Range 22 East, G&SRB&M, Cochise County, Arizona.

The North-West Corner of this claim lies 1,580 feet on a bearing of S. 23° 30' E. from the North-West Corner of Section 20, Township 20 South, Range 22 East, G&SRB&M.

B.L.M. AZ STATE OFFICE
AUG 9 11 PM '82
PHOENIX, ARIZONA

R.A. Hamilton AGENT
Locator

STATE OF ARIZONA
COUNTY OF COCHISE] SS.

WITNESS MY HAND AND OFFICIAL SEAL
CHRISTINE RHODES, COUNTY RECORDER

DEPUTY

I HEREBY CERTIFY THAT THE WITHIN INSTRUMENT WAS FILED AND RECORDED AT REQUEST OF:

FEE $ $3.00 Alanco

DRAFT

DATE JUN 28 '82 - 3 30 PM

DOCKET 1601 PAGE 27-28 NO 12187

DKT 1601 PAGE 27

INDEXED	PHOTOSTAT COMPARED	BLOTTED

Cochise County, Arizona

Range 22 East

CAB #14 235

A MC 183176

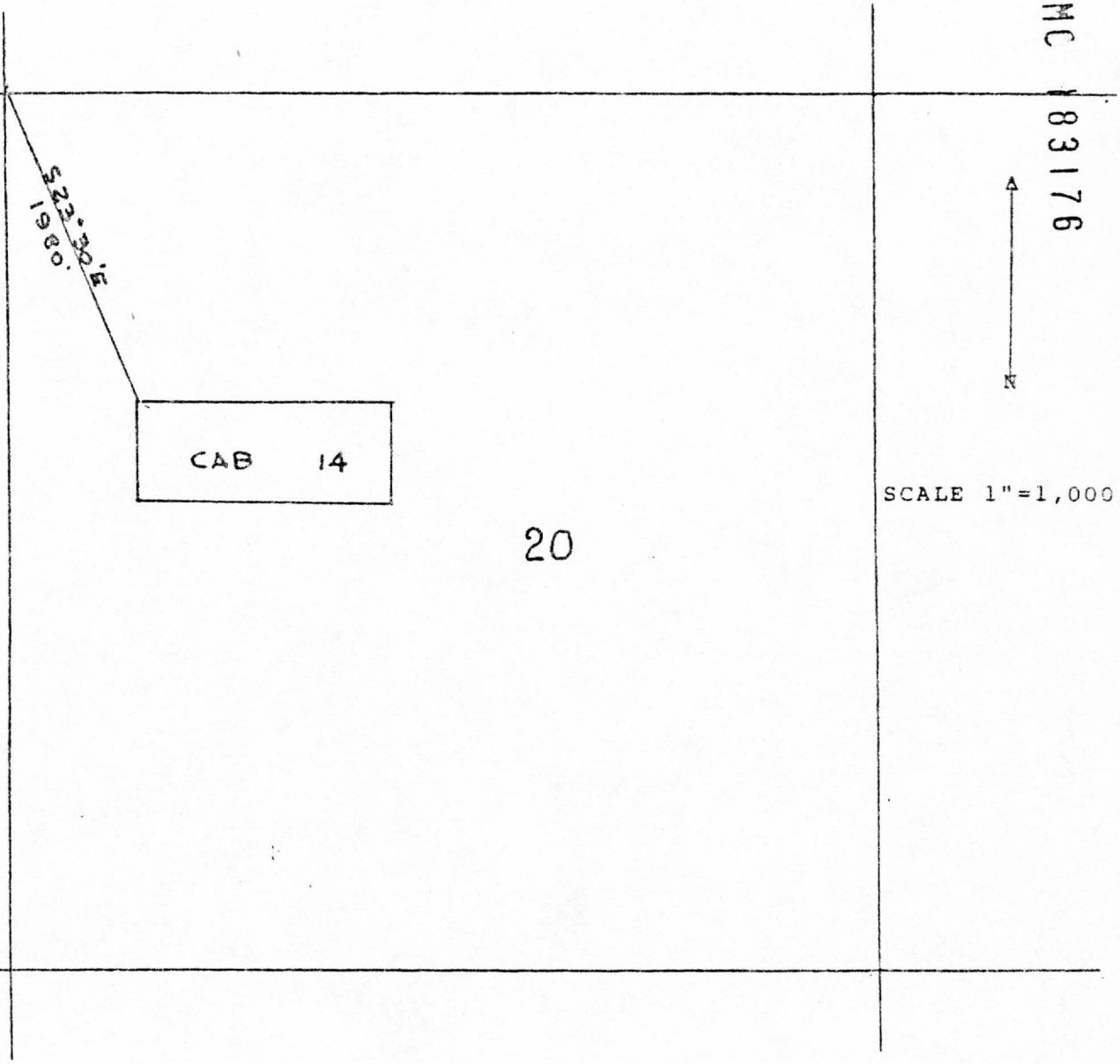

The bearings and distances between the corners of this claim are as follows:

Beginning at the N.W. Corner, a 2" X 2" monument, which is the Location Corner of this Claim; thence E., a distance of 1,500 feet to the N.E. Corner, a 2" X 2" monument; thence S. a distance of 600 feet to the S.E. Corner; a 2" X 2" monument; thence W., a distance of 1,500 feet to the S.W. Corner, a 2" X 2" monument; thence N. a distance of 600 feet to the point of beginning. The N.W. Corner of the claim bears S. 23° 30' E., a distance of 1,980 feet from the (Quarter) Section Corner, common to Sections 19 and 20, Township 20 S., Range 22 E., G&SRB&M.

DKT 1601 PAGE 28

DKT 1363 PAGE 534

CAB #15 236a

A MC 183177

NOTICE OF LOCATION
(Lode)

NOTICE IS HEREBY GIVEN that the CAB #15 lode mining claim was located by R.A. HAMILTON, Agent, whose address is P.O. Box 5843, Tucson, Arizona 85703, on June 1, 1982.

This claim is 1,500 feet in length along the vein or deposit of mineral-bearing rock in place and 600 feet in width (300 feet on either side of the center line of the claim), forming a claim in the shape of a parallelogram. The general course of the claim is East-West. This notice is posted at the South-West corner of the claim, which location monument is in Section 20, Township 20 South, Range 22 East, G&SRB&M.

The claim is situated in the Tombstone Mining District approximately 4.3 miles S.W. of Tombstone 1 and falls within the N.W. 1/4 and S.W. 1/4 2 of Section(s) 20, Township 20 South, Range 22 East, G&SRB&M, Cochise County, Arizona.

The South-West Corner of this claim lies 2,410 feet on a bearing of N. 18° 30' E. from the South-West Corner of Section 20, Township 20 South, Range 22 East, G&SRB&M.

COUNTY OF COCHISE ARIZONA

RA Hamilton AGENT
Locator

B.L.M. AUG 29 1 12 PM '82 PHOENIX, ARIZONA OFFICE

STATE OF ARIZONA
COUNTY OF COCHISE] SS.

WITNESS MY HAND AND OFFICIAL SEAL
CHRISTINE RHODES, COUNTY RECORDER

DEPUTY

I HEREBY CERTIFY THAT THE WITHIN INSTRUMENT WAS FILED AND RECORDED AT REQUEST OF: Alanco

FEE $ $3.00

DRAFT JUN 28 '82 3 30 PM

DATE

DOCKET 1601 PAGE 29 NO 12188

DKT 1601 PAGE 29

INDEXED	PHOTOSTAT COMPARED	PLOTTED

PLAT THE CAB #15

(X) LODE CLAIM
( ) PLACER CLAIM
( ) MILL SITE

Cochise County, Arizona

CAB # 15 23B

Range 22 East

A MC 183177

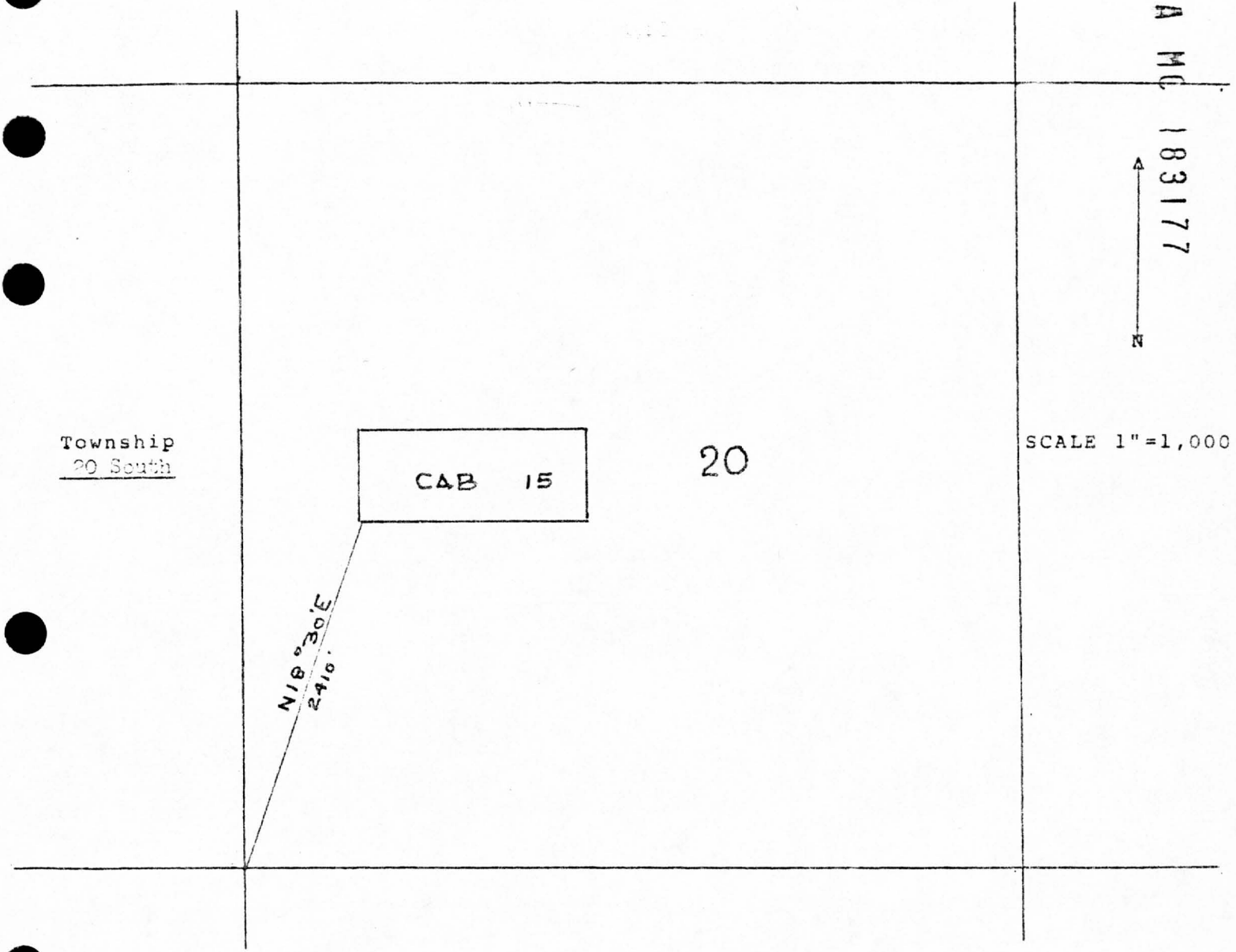

The bearings and distances between the corners of this claim are as follows:

Beginning at the S.W. Corner, a 2" X 2" monument, which is the Location Corner of this Claim; thence N., a distance of 600 feet to the N.W. Corner, a 2" X 2" monument; thence E. a distance of 1,500 feet to the N.E. Corner; a 2" X 2" monument; thence S., a distance of 600 feet to the S.E. Corner, a 2" X 2" monument; thence W. a distance of 1,500 feet to the point of beginning. The S.W. Corner of the claim bears N. 18° 30' E., a distance of 2,410 feet from the (Quarter) Section Corner, common to Sections 19 and 20, Township 20 S., Range 22 E., G&SRB&M.

DKT 1363 PAGE 536

DKT 1601 PAGE 30

237

CAB #16

A MC 183178

NOTICE OF LOCATION
(Lode)

NOTICE IS HEREBY GIVEN that the CAB #16 lode mining claim was located by R.A. HAMILTON, Agent, whose address is P.O. Box 5843, Tucson, Arizona 85703, on June 1, 1982.

This claim is 1,500 feet in length along the vein or deposit of mineral-bearing rock in place and 600 feet in width (300 feet on either side of the center line of the claim), forming a claim in the shape of a parallelogram. The general course of the claim is East-West. This notice is posted at the North-West corner of the claim, which location monument is in Section 20, Township 20 South, Range 22 East, G&SRB&M.

The claim is situated in the Tombstone Mining District approximately 4.3 miles S.W. of Tombstone 1 and falls within the S.W. 1/4 2 of Section(s) 20, Township 20 South, Range 22 East, G&SRB&M, Cochise County, Arizona.

The North-West Corner of this claim lies 2,410 feet on a bearing of N. 18° 30' E. from the South-West Corner of Section 20, Township 20 South, Range 22 East, G&SRB&M.

R.A. Hamilton AGENT
Locator

STATE OF ARIZONA
COUNTY OF COCHISE } SS.

WITNESS MY HAND AND OFFICIAL SEAL
CHRISTINE RHODES, COUNTY RECORDER

DEPUTY

I HEREBY CERTIFY THAT THE WITHIN INSTRUMENT WAS FILED AND RECORDED AT REQUEST OF:

FEE $ $3.00

DRAFT

Alanco

BK 1601 PAGE 31

JUN 28 '82 3 30 PM

DATE

DOCKET 1601 PAGE 31 32 NO 12183

INDEXED	P. OF STATE CHECKED	BLOTTED
1		

PLAT OF THE CAB #16

(X) LODE CLAIM
( ) PLACER CLAIM
( ) MILL SITE

238

CAB #16

Cochise County, Arizona

Range 22 East

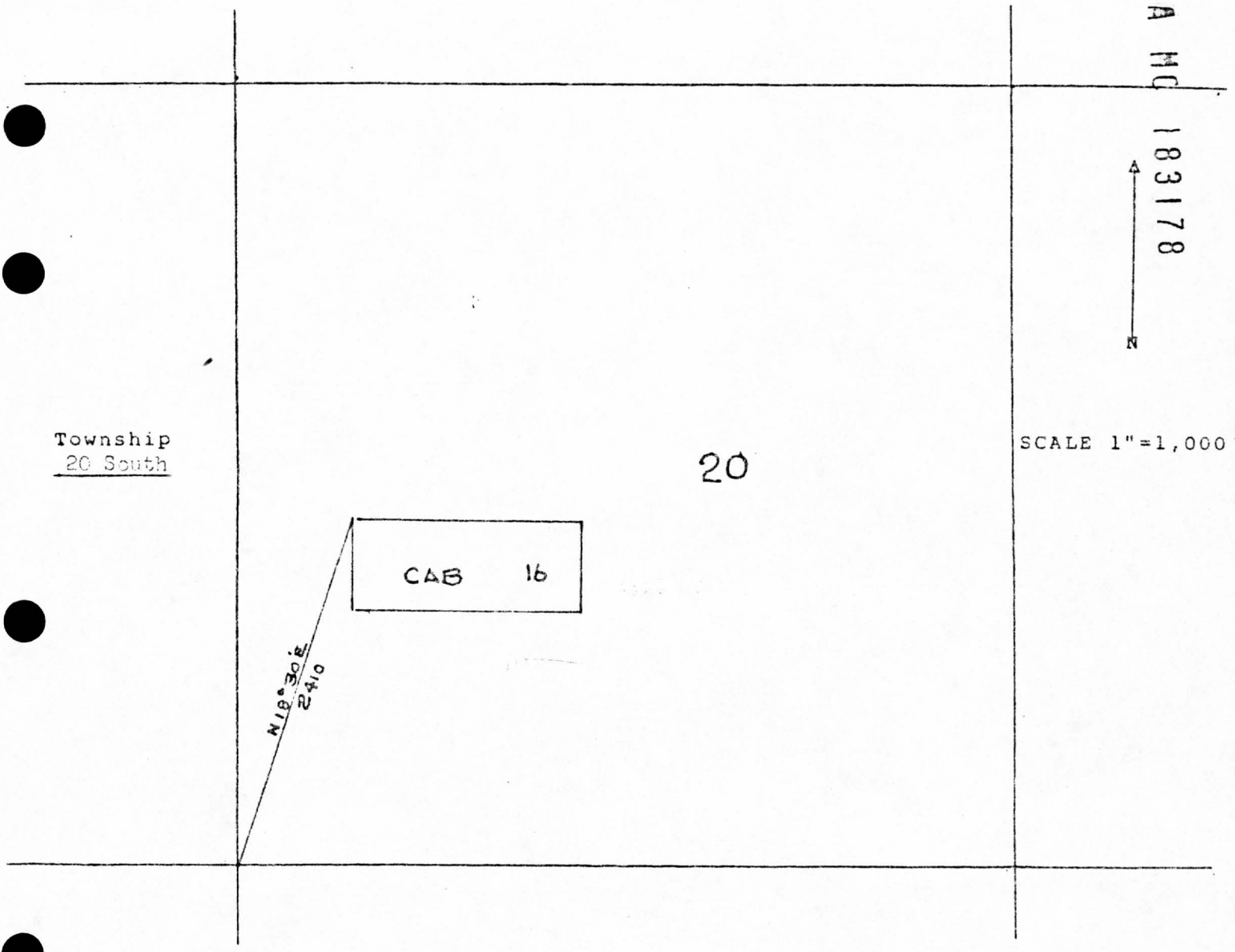

The bearings and distances between the corners of this claim are as follows:

Beginning at the N.W. Corner, a 2" X 2" monument, which is the Location Corner of this Claim; thence E., a distance of 1,500 feet to the N.E. Corner, a 2" X 2" monument; thence S. a distance of 600 feet to the S.E. Corner; a 2" X 2" monument; thence W., a distance of 1,500 feet to the S.W. Corner, a 2" X 2" monument; thence N. a distance of 600 feet to the point of beginning. The N.W. Corner of the claim bears N. 18° 30' W., a distance of 2,410 feet from the (Quarter) Section Corner, common to Sections 19 and 30, Township 20 S., Range 22 E., G&SRB&M.

DKT 1601 PAGE 32

REC 1363 PAGE 538

239
CAB #17

A MC 183179

NOTICE OF LOCATION
(Lode)

NOTICE IS HEREBY GIVEN that the CAB #17 lode mining claim was located by R.A. HAMILTON, Agent, whose address is P.O. Box 5843, Tucson, Arizona 85703, on June 1, 1982.

This claim is 1,500 feet in length along the vein or deposit of mineral-bearing rock in place and 600 feet in width (300 feet on either side of the center line of the claim), forming a claim in the shape of a parallelogram. The general course of the claim is East-West. This notice is posted at the South-West corner of the claim, which location monument is in Section 20, Township 20 South, Range 22 East, G&SRB&M.

The claim is situated in the Tombstone Mining District approximately 4.3 miles S.W. of Tombstone 1 and falls within the S.W. 1/4 2 of Section(s) 20, Township 20 South, Range 22 East, G&SRB&M, Cochise County, Arizona.

The South-West Corner of this claim lies 1,320 feet on a bearing of N. 31° 30' E. from the South-West Corner of Section 20, Township 20 South, Range 22 East, G&SRB&M.

R.A. Hamilton AGENT
Locator

STATE OF ARIZONA
COUNTY OF COCHISE] SS.

WITNESS MY HAND AND OFFICIAL SEAL
CHRISTINE RHODES, COUNTY RECORDER

DEPUTY

INDEXED	PHOTOSTATIC COMPARED	SLOTTED
0	CA	

I HEREBY CERTIFY THAT THE WITHIN INSTRUMENT WAS FILED AND RECORDED AT REQUEST OF

FEE $ $3.00 Alanco

DRAFT

DATE JUN 28 '82 - 3 30 PM

DOCKET 1601 PAGE 33/34 NO 12190

RECEIVED
B.L.M. AZ STATE OFFICE
JUN 29 1 12 PM '82
TUCSON, ARIZONA

DKT 1601 PAGE 33

(X) LODE CLAIM
( ) PLACER CLAIM
( ) MILL SITE

240

CAB #17

PLAT OF THE CAB #17

Cochise County, Arizona

Range 22 East

A MC 183179

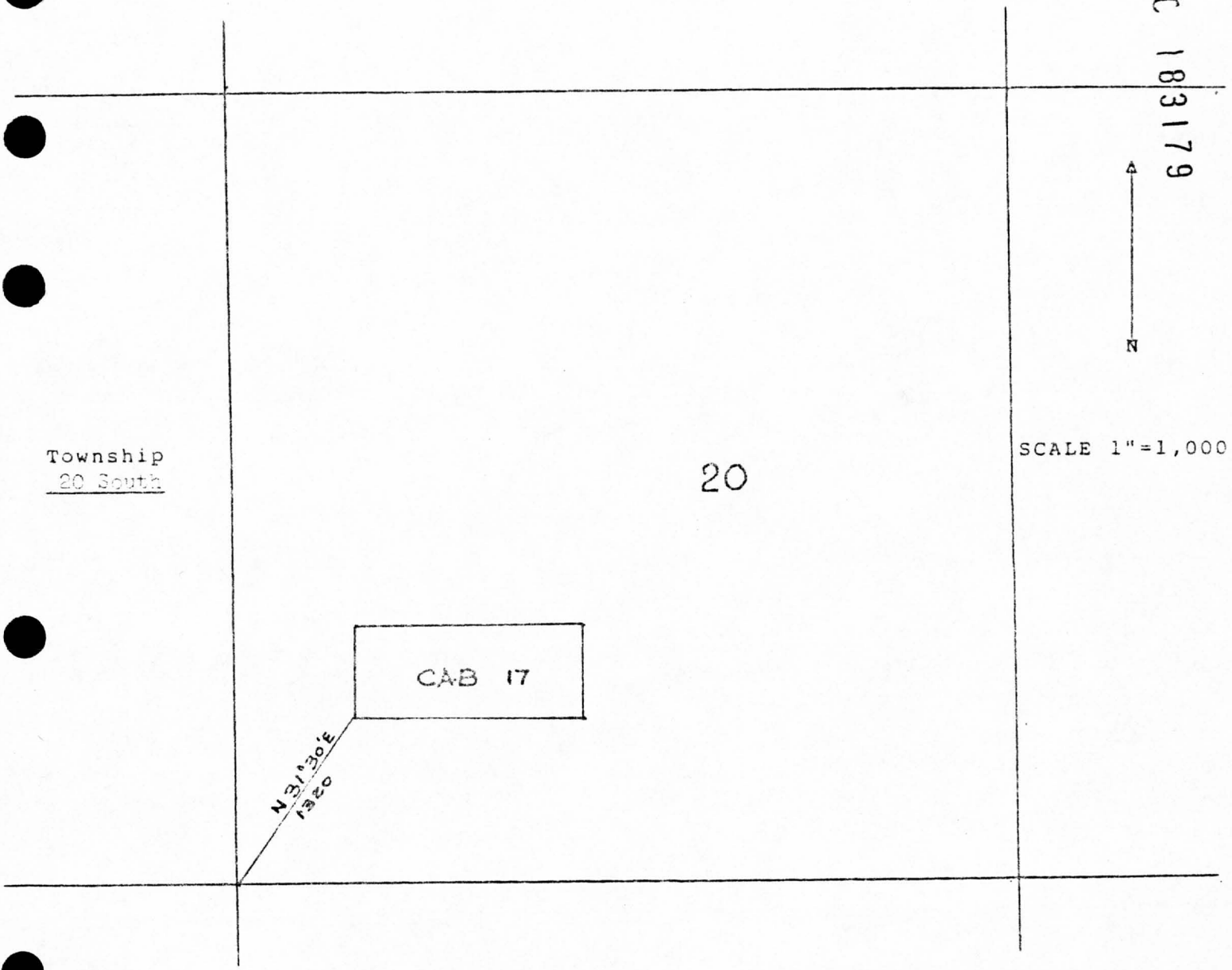

The bearings and distances between the corners of this claim are as follows:

Beginning at the S.W. Corner, a 2" X 2" monument, which is the Location Corner of this Claim; thence N., a distance of 600 feet to the N.W. Corner, a 2" X 2" monument; thence E. a distance of 1,500 feet to the N.E. Corner; a 2" X 2" monument; thence S., a distance of 600 feet to the S.E. Corner, a 2" X 2" monument; thence W. a distance of 1,500 feet to the point of beginning. The S.W. Corner of the claim bears N. 31° 30' E., a distance of 1,320 feet from the (Quarter) Section Corner, common to Sections 19 and 20, Township 20 S., Range 22 E., G&SRB&M.

DAT 1363 PAGE 540

DAT 1601 PAGE 34

241
CAB # 18

A MC 183180

NOTICE OF LOCATION
(Lode)

NOTICE IS HEREBY GIVEN that the CAB #18 lode mining claim was located by R.A. HAMILTON, Agent, whose address is P.O. Box 5843, Tucson, Arizona 85703, on June 1, 19 82.

This claim is 1,500 feet in length along the vein or deposit of mineral-bearing rock in place and 600 feet in width (300 feet on either side of the center line of the claim), forming a claim in the shape of a parallelogram. The general course of the claim is East-West. This notice is posted at the North-West corner of the claim, which location monument is in Section 20, Township 20 South, Range 22 East, G&SRB&M.

The claim is situated in the Tombstone Mining District approximately 4.3 miles S.W. of Tombstone 1 and falls within the S.W. 1/4 2 of Section(s) 20, Township 20 South, Range 22 East, G&SRB&M, Cochise County, Arizona.

The North-West Corner of this claim lies 1,320 feet on a bearing of N. 31° 30' E. from the South-West Corner of Section 20, Township 20 South, Range 22 East, G&SRB&M.

COUNTY OF COCHISE ARIZONA

RECEIVED
B.L.M. ARIZONA STATE OFFICE
12 PM '82

R.A. Hamilton AGENT
Locator

STATE OF ARIZONA
COUNTY OF COCHISE] SS.

WITNESS MY HAND AND OFFICIAL SEAL
CHRISTINE RHODES, COUNTY RECORDER
DEPUTY

I HEREBY CERTIFY THAT THE WITHIN INSTRUMENT WAS FILED AND RECORDED AT REQUEST OF:
FEE $ $3.00
DRAFT
DATE JUN 28 82 3 30 PM
DOCKET 1601 PAGE 35 NO 12191

Alanco DKT 1601 PAGE 35

INDEXED	PHOTOSTAT-COMPARED	LOTTED

PLAT OF THE CAB #18

(X) LODE CLAIM
( ) PLACER CLAIM
( ) MILL SITE

242
CAB #18

Cochise County, Arizona

Range 22 East

A MC 183180

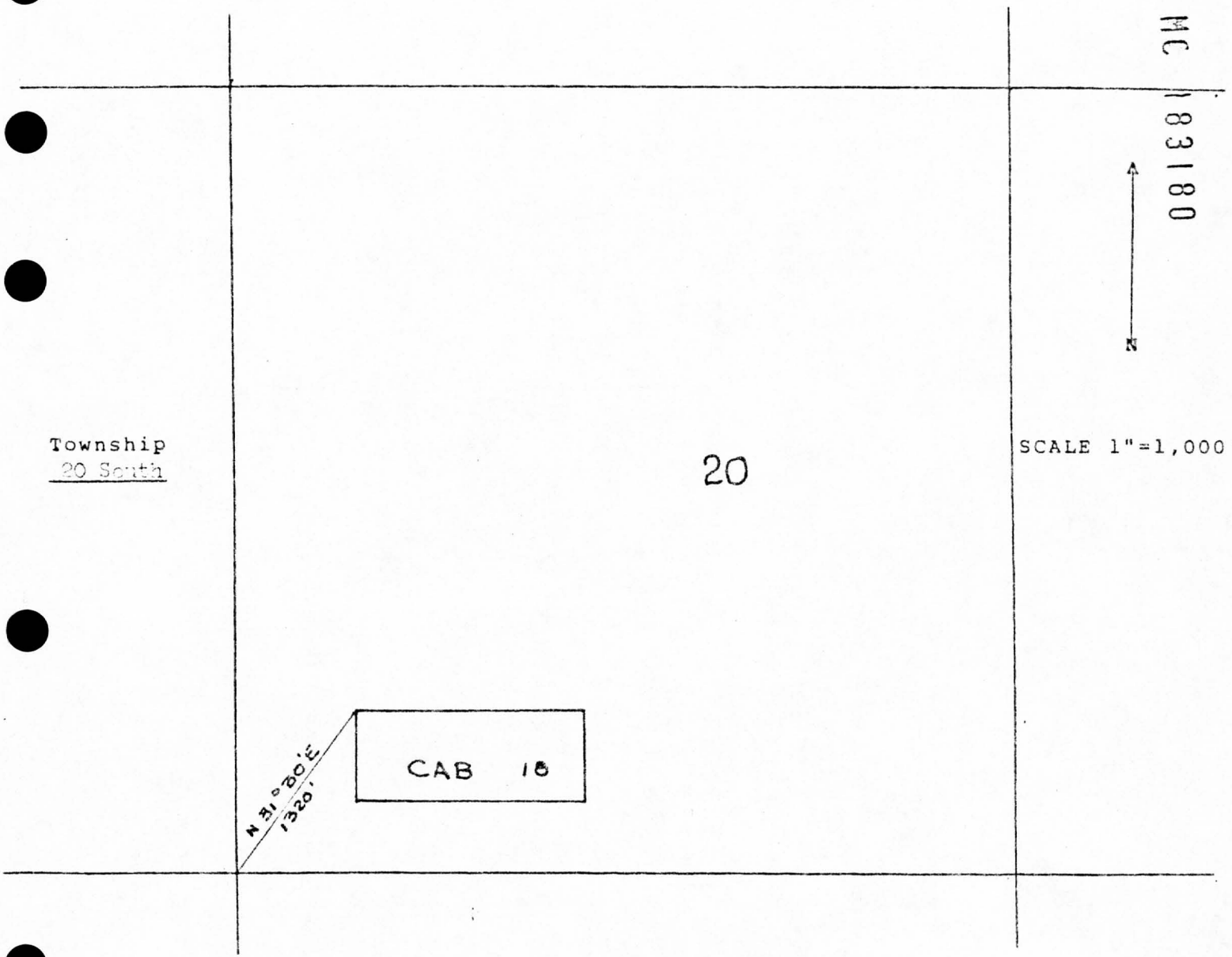

The bearings and distances between the corners of this claim are as follows:

Beginning at the N.W. Corner, a 2" X 2" monument, which is the Location Corner of this Claim; thence E., a distance of 1,500 feet to the N.E. Corner, a 2" X 2" monument; thence S. a distance of 600 feet to the S.E. Corner; a 2" X 2" monument; thence W., a distance of 1,500 feet to the S.W. Corner, a 2" X 2" monument; thence N. a distance of 600 feet to the point of beginning. The N.W. Corner of the claim bears N. 31° 30' E., a distance of 1,320 feet from the (Quarter) Section Corner, common to Sections 19 and 20, Township 20 S., Range 22 E., G&SRB&M.

BK 1363 PG 542 BK 1601 PAGE 36

293
CAB #19

A MC 183181

NOTICE OF LOCATION
(Lode)

NOTICE IS HEREBY GIVEN that the CAB #19 lode mining claim was located by R.A. HAMILTON, Agent, whose address is P.O. Box 5843, Tucson, Arizona 85703, on June 1, 1982.

This claim is 1,500 feet in length along the vein or deposit of mineral-bearing rock in place and 600 feet in width (300 feet on either side of the center line of the claim), forming a claim in the shape of a parallelogram. The general course of the claim is East-West. This notice is posted at the North-West corner of the claim, which location monument is in Section 20, Township 20 South, Range 22 East, G&SRB&M.

The claim is situated in the Tombstone Mining District approximately 4.3 miles S.W. of Tombstone 1 and falls within the S.W. 1/4 2 of Section(s) 20, Township 20 South, Range 22 East, G&SRB&M, Cochise County, Arizona.

The North-West Corner of this claim lies 910 feet on a bearing of N. 57° 40' E. from the South-West Corner of Section 20, Township 20 South, Range 22 East, G&SRB&M.

R.A. Hamilton AGENT
Locator

RECEIVED
BILLIMAN STATE OFFICE
JUN 12 PM '82
ARIZONA

STATE OF ARIZONA
COUNTY OF COCHISE] SS.

WITNESS MY HAND AND OFFICIAL SEAL
CHRISTINE RHODES, COUNTY RECORDER

DEPUTY

INDEXED	PHOTOSTATICOMPARED	BLOTTED

I HEREBY CERTIFY THAT THE WITHIN INSTRUMENT WAS FILED AND RECORDED AT REQUEST OF: Alanco

FEE $ $3.00

DRAFT JUN 28 '82 - 3 30 PM
DATE

DOCKET 1601 PAGE 37 NO 12192

DKT 1601 PAGE 37

(X) LODE CLAIM
( ) PLACER CLAIM
( ) MILL SITE

244

CAB #19

PLAT OF THE CAB #19

Cochise County, Arizona

Range 22 East

A MC 183181

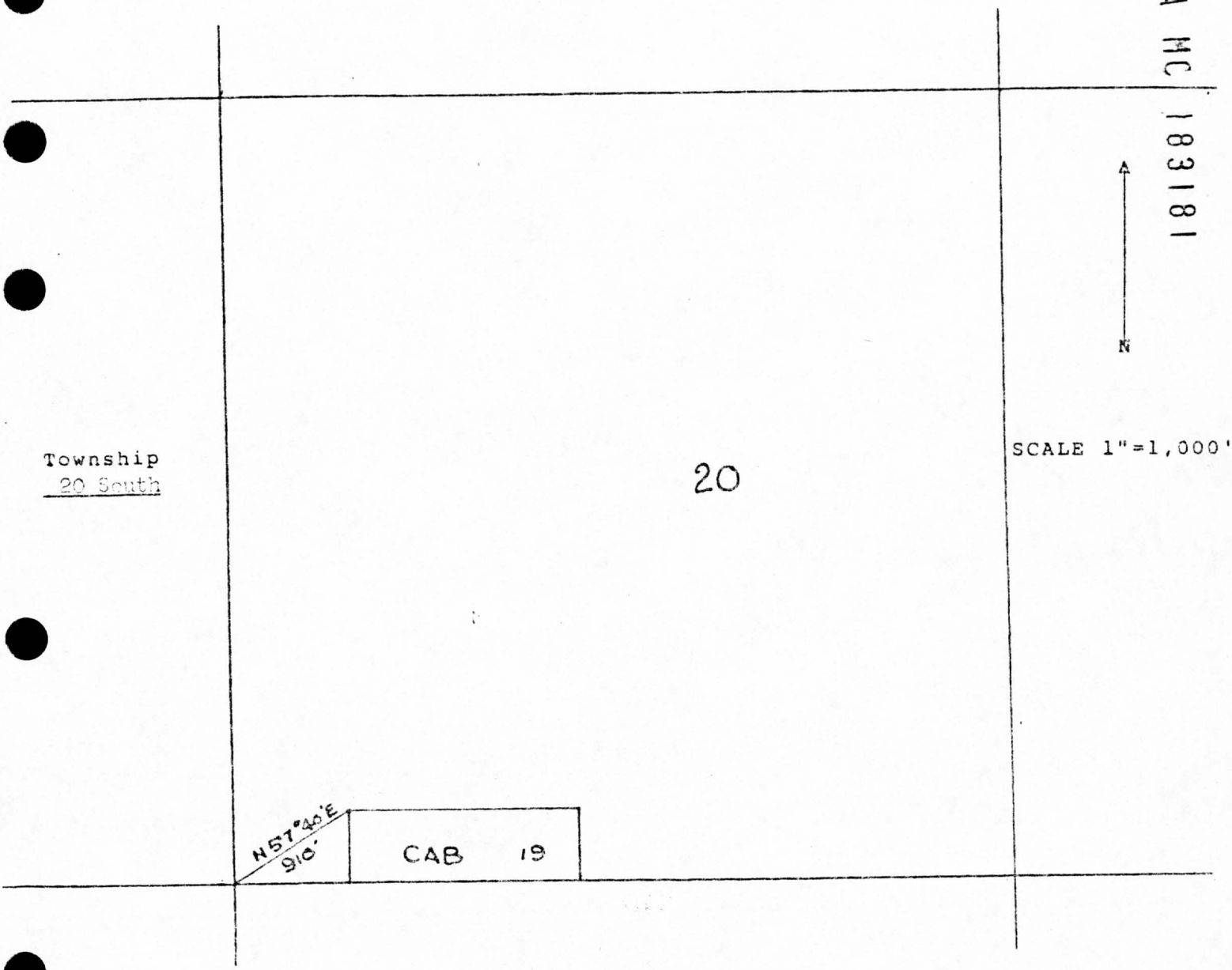

The bearings and distances between the corners of this claim are as follows:

Beginning at the N.W. Corner, a 2" X 2" monument, which is the Location Corner of this Claim; thence E., a distance of 1,500 feet to the N.E. Corner, a 2" X 2" monument; thence S. a distance of 600 feet to the S.E. Corner; a 2" X 2" monument; thence W., a distance of 1,500 feet to the S.W. Corner, a 2" X 2" monument; thence N. a distance of 600 feet to the point of beginning. The N.W. Corner of the claim bears N. 57° 40' E., a distance of 910 feet from the (Quarter) Section Corner, common to Sections 19 and 20, Township 20 S., Range 22 E., G&SRB&M.

BK 1363 PG 544 BK 1601 PAGE 38

245
CAB #20

NOTICE OF LOCATION
(Lode)

A MC 183182

NOTICE IS HEREBY GIVEN that the CAB #20 lode mining claim was located by R.A. HAMILTON, Agent whose address is P.O. Box 5843, Tucson, Arizona 85703 on June 1, 1982.

This claim is 1,500 feet in length along the vein or deposit of mineral-bearing rock in place and 600 feet in width (300 feet on either side of the center line of the claim), forming a claim in the shape of a parallelogram. The general course of the claim is East-West. This notice is posted at the South-East corner of the claim, which location monument is in Section 20, Township 20 South, Range 22 East, GASRB&M.

The claim is situated in the Tombstone Mining District approximately 1.2 miles S.W. of Tombstone and falls within the N.W. 1/4 of Section(s) 20, Township 20 South, Range 22 East, GASRB&M, Cochise County, Arizona.

The South-East Corner of this claim lies 930 feet on a bearing of S. 52° E. from the North-West Corner of Section 20, Township 20 South, Range 22 East, GASRB&M.

RECEIVED
BLM
PHOENIX, ARIZONA
JUN 12 PM '82
STATE OFFICE

R.A. Hamilton Agent
Locator

STATE OF ARIZONA
COUNTY OF COCHISE } ss.

I HEREBY CERTIFY THAT THE WITHIN INSTRUMENT WAS FILED AND RECORDED AT REQUEST OF Alamo

WITNESS MY HAND AND OFFICIAL SEAL
CHRISTINE RHODES, COUNTY RECORDER

FEE $ 3.00

DEPUTY

DRAFT

DATE JUN 28 '82 - 3 30 PM

DOCKET 1601 PAGE 39 NO 12195

INDEXED | PLOTTED | MICROFILMED | BLOTTED

DKT 1601 PAGE 39

PLAT OF THE CAB #20

(X) LODE CLAIM
( ) PLACER CLAIM
( ) MILL SITE

246

CAB #20

Cochise County, Arizona

Range 22 East

A MC 183182

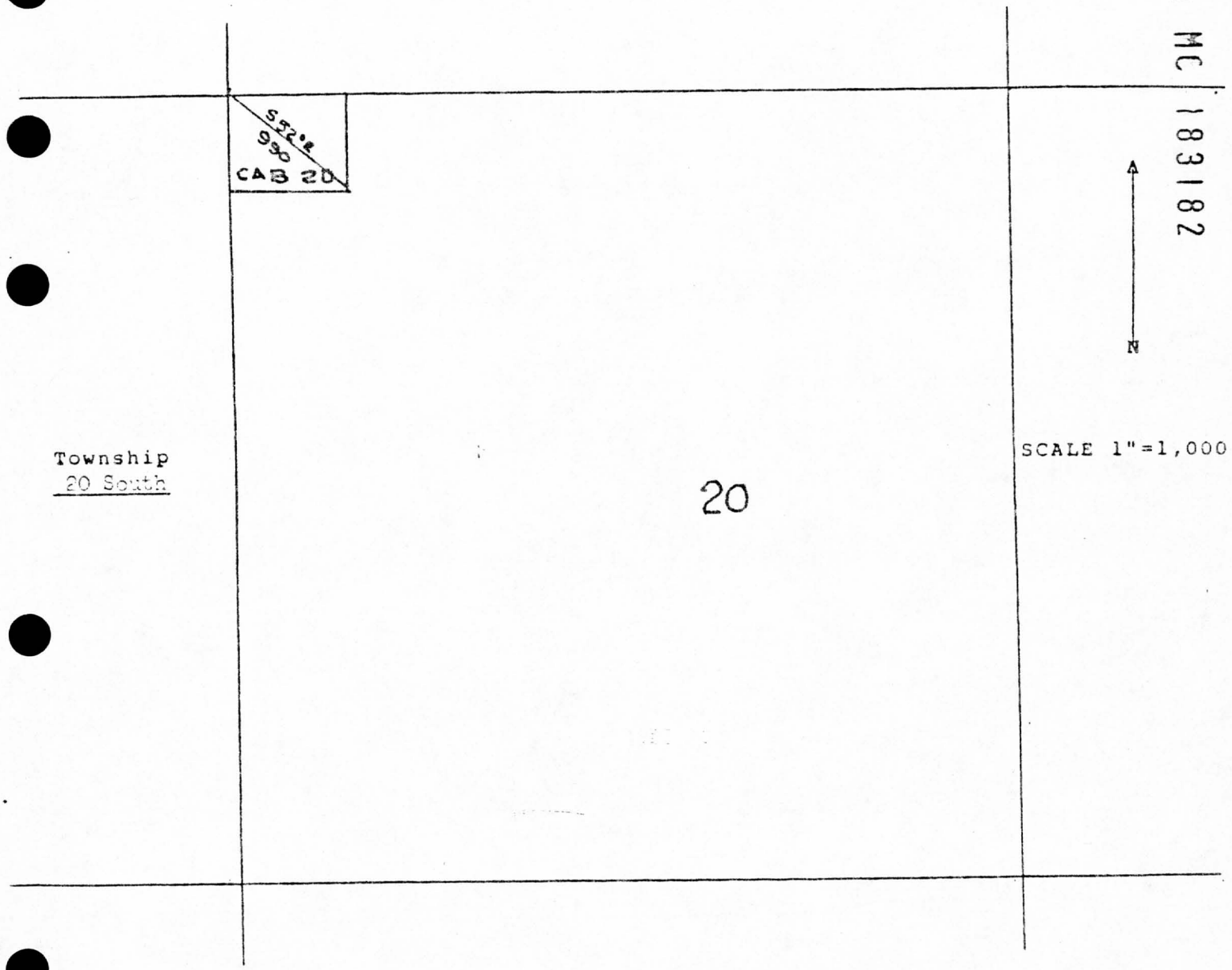

The bearings and distances between the corners of this claim are as follows:

Beginning at the S.E. Corner, a 2" X 2" monument, which is the Location Corner of this Claim; thence W., a distance of 1,500 feet to the S.W. Corner, a 2" X 2" monument; thence N. a distance of 600 feet to the N.W. Corner; a 2" X 2" monument; thence E., a distance of 1,500 feet to the N.E. Corner, a 2" X 2" monument; thence S. a distance of 600 feet to the point of beginning. The S.E. Corner of the claim bears S. 52° E., a distance of 990 feet from the (Quarter) Section Corner, common to Sections 19 and 20, Township 20 S., Range 22 E., G&SRB&M.

DKT 1363 PAGE 546

DKT 1601 PAGE 40

247

CAB # 21

NOTICE OF LOCATION
(Lode)

A MC 183183

NOTICE IS HEREBY GIVEN that the CAB #21 lode mining claim was located by R.A. HAMILTON, Agent, whose address is P.O. Box 5843, Tucson, Arizona 85703, on June 1, 1982.

This claim is 1,500 feet in length along the vein or deposit of mineral-bearing rock in place and 600 feet in width (300 feet on either side of the center line of the claim), forming a claim in the shape of a parallelogram. The general course of the claim is East-West. This notice is posted at the North-East corner of the claim, which location monument is in Section 21, Township 20 South, Range 22 East, G.&S.R.B.&M.

The claim is situated in the Tombstone Mining District approximately 4.3 miles S.W. of Tombstone and falls within the N.W. 1/4 of Section(s) 20, Township 20 South, Range 22 East, G.&S.R.B.&M., Cochise County, Arizona.

The North-East Corner of this claim lies 900 feet on a bearing of S. 52° W. from the North-West Corner of Section 20, Township 20 South, Range 22 East, G.&S.R.B.&M.

RECEIVED
BUREAU OF LAND MANAGEMENT
TUCSON, ARIZONA
JUN 12 PM '82
LAND OFFICE

R.A. Hamilton AGENT
Locator

STATE OF ARIZONA] SS.
COUNTY OF COCHISE]

I HEREBY CERTIFY THAT THE WITHIN INSTRUMENT WAS FILED AND RECORDED AT REQUEST OF: Alamo

WITNESS MY HAND AND OFFICIAL SEAL
CHRISTINE RHODES, COUNTY RECORDER

FEE $ $3.00

DEPUTY

DRAFT ___

JUN 28 '82 -3 30 PM

DATE

DKT 1601 PAGE 41

INDEXED | P. GIOSTRA CHECKED | BLOTTED

DOCKET 1601 PAGE 41 42 NO 12194

PLAT OF THE CAB #21

(X) LODE CLAIM
( ) PLACER CLAIM
( ) MILL SITE

248

CAB #21

Cochise County, Arizona

Range 22 East

A MC 183183

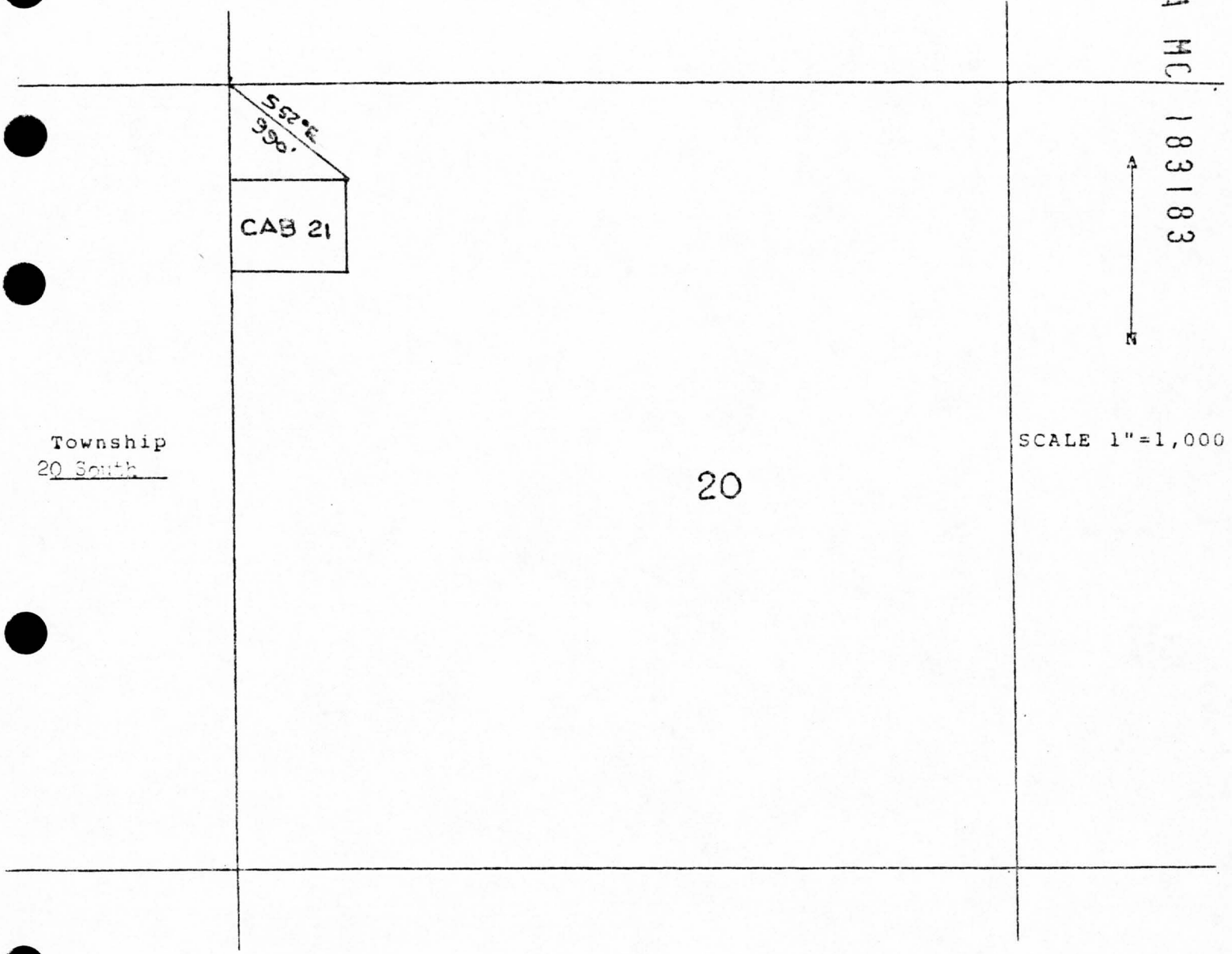

The bearings and distances between the corners of this claim are as follows:

Beginning at the N.E. Corner, a 2" X 2" monument, which is the Location Corner of this Claim; thence S., a distance of 600 feet to the S.E. Corner, a 2" X 2" monument; thence W. a distance of 1,500 feet to the S.W. Corner; a 2" X 2" monument; thence N., a distance of 600 feet to the N.W. Corner, a 2" X 2" monument; thence E. a distance of 1,500 feet to the point of beginning. The N.E. Corner of the claim bears S. 52° E., a distance of 990 feet from the (Quarter) Section Corner, common to Sections 19 and 20, Township 20 S., Range 22 E., G&SRB&M.

BK 1363 PG 548

BK 1601 PAGE 42

249

CAB #22

A MC 183184

NOTICE OF LOCATION
(Lode)

NOTICE IS HEREBY GIVEN that the CAB #22 lode mining claim was located by R.A. HAMILTON, Agent, whose address is P.O. Box 5843, Tucson, Arizona 85703, on June 1, 1982.

This claim is 1,500 feet in length along the vein or deposit of mineral-bearing rock in place and 600 feet in width (300 feet on either side of the center line of the claim), forming a claim in the shape of a parallelogram. The general course of the claim is East-West. This notice is posted at the South-East corner of the claim, which location monument is in Section 20, Township 20 South, Range 22 East, G&SRB&M.

The claim is situated in the Tombstone Mining District approximately 4.3 miles S.W. of Tombstone and falls within the N.W. 1/4 of Section(s) 20, Township 20 South, Range 22 East, G&SRB&M, Cochise County, Arizona.

The South-East Corner of this claim lies 1,900 feet on a bearing of S. 33° 30' E. from the North-West Corner of Section 20, Township 20 South, Range [illegible], G&SRB&M.

R.A. Hamilton
Locator

RECEIVED
BUREAU OF LAND MANAGEMENT
PHOENIX, ARIZONA
AUG 20 12 PM '82
STATE OFFICE

STATE OF ARIZONA]
COUNTY OF COCHISE] SS.

WITNESS MY HAND AND OFFICIAL SEAL
CHRISTINE RHODES, COUNTY RECORDER
DEPUTY

I HEREBY CERTIFY THAT THE WITHIN INSTRUMENT WAS FILED AND RECORDED AT REQUEST OF: Adams
FEE $ 3.00
DRAFT ____
DATE JUN 28 '82 -3 30 PM
DOCKET 1601 PAGE 43 NO 12195

DKT 1601 PAGE 43

INDEXED | PLOTTED | SCANNED

PLAT OF THE CAB #22

(X) LODE CLAIM
( ) PLACER CLAIM
( ) MILL SITE

250
CAB # 22

Cochise County, Arizona

Range 22 East

A MC 183184

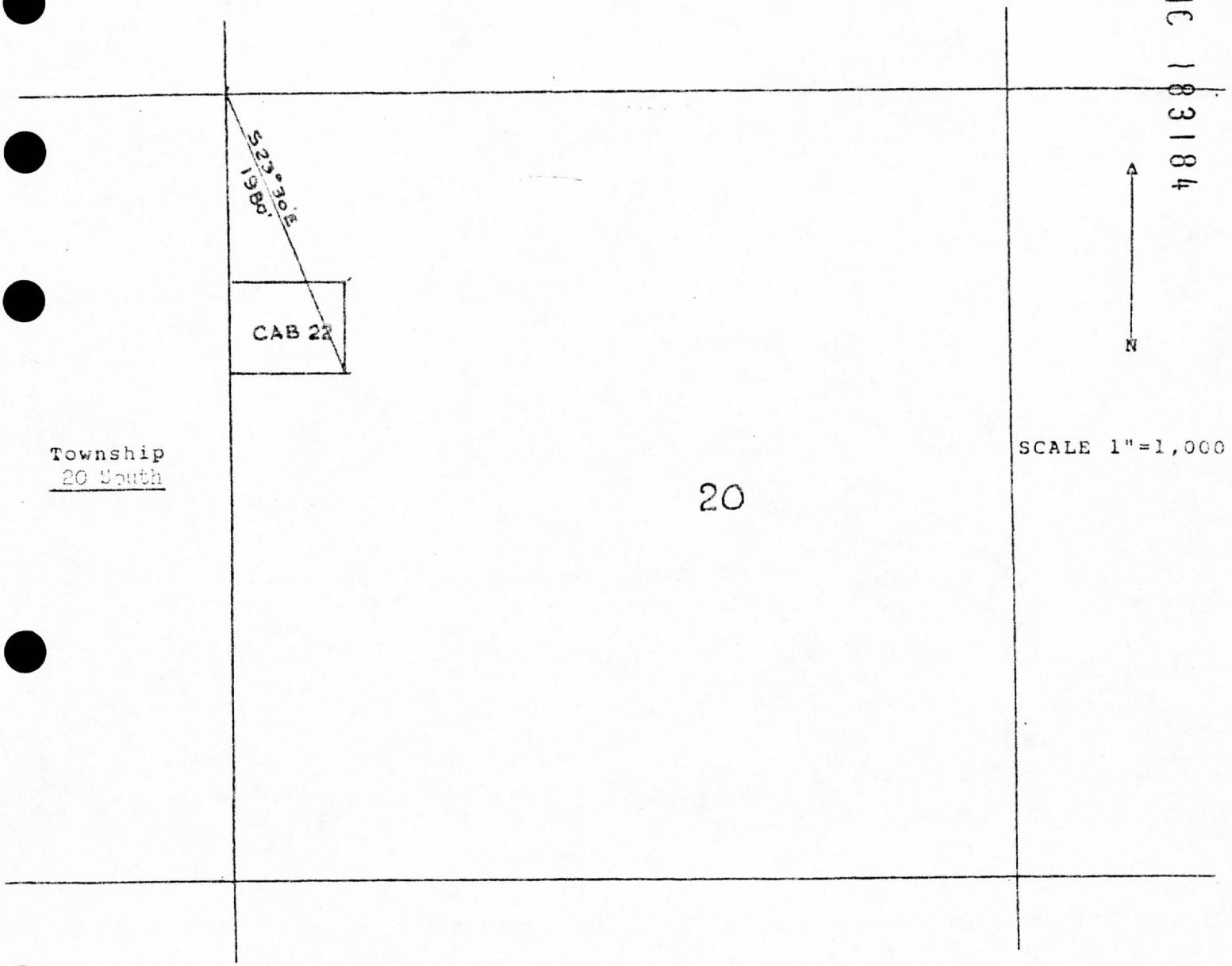

The bearings and distances between the corners of this claim are as follows:

Beginning at the S.E. Corner, a 2"X 2" monument, which is the Location Corner of this Claim; thence W., a distance of 1,500 feet to the S.W. Corner, a 2"X 2" monument; thence N. a distance of 600 feet to the N.W. Corner; a 2"X 2" monument; thence E., a distance of 1,500 feet to the N.E. Corner, a 2"X 2" monument; thence S. a distance of 600 feet to the point of beginning. The S.E. Corner of the claim bears S. 23° 30' E., a distance of 1,980 feet from the (Quarter) Section Corner, common to Sections 19 and 20, Township 20 S., Range 22 E., G&SRB&M.

DKT 1363 PGE 550

DKT 1601 PAGE 44

251
CAB #23

A MC 183185

NOTICE OF LOCATION
(Lode)

NOTICE IS HEREBY GIVEN that the CAB #23 lode mining claim was located by R.A. HAMILTON, Agent, whose address is P.O. Box 5843, Tucson, Arizona 85703, on June 1, 1982.

This claim is 1,500 feet in length along the vein or deposit of mineral-bearing rock in place and 600 feet in width (300 feet on either side of the center line of the claim), forming a claim in the shape of a parallelogram. The general course of the claim is East-West. This notice is posted at the North-East corner of the claim, which location monument is in Section 20, Township 20 South, Range 22 East, G&SRB&M.

The claim is situated in the Tombstone Mining District approximately 4.3 miles S.W. of Tombstone 1 and falls within the N.W. 1/4 2 of Section(s) 20, Township 20 South, Range 22 East, G&SRB&M, Cochise County, Arizona.

The North-East Corner of this claim lies 1,980 feet on a bearing of S. 23° 30' E. from the North-West Corner of Section 20, Township 20 South, Range 22 East G&SRB&M.

RECEIVED
B.L.M. ARIZONA STATE OFFICE
AUG 20 1 12 PM '82
PHOENIX, ARIZONA

R.A. Hamilton AGENT
Locator

STATE OF ARIZONA
COUNTY OF COCHISE] SS.

WITNESS MY HAND AND OFFICIAL SEAL
CHRISTINE RHODES, COUNTY RECORDER

DEPUTY

INDEXED	PROOF STAT. COMPARED	BLOTTED
1		

I HEREBY CERTIFY THAT THE WITHIN INSTRUMENT WAS FILED AND RECORDED AT REQUEST OF: Alanco

FEE $ $3.00

DRAFT

DATE JUN 28 '82 -3 30 PM

DOCKET 1601 PAGE 45 NO 12196

DKT 1601 PAGE 45

PL[illegible] THE CAB #23

(X) LODE CLAIM
( ) PLACER CLAIM
( ) MILL SITE

252
CAB #23

Cochise County, Arizona

Range 22 East

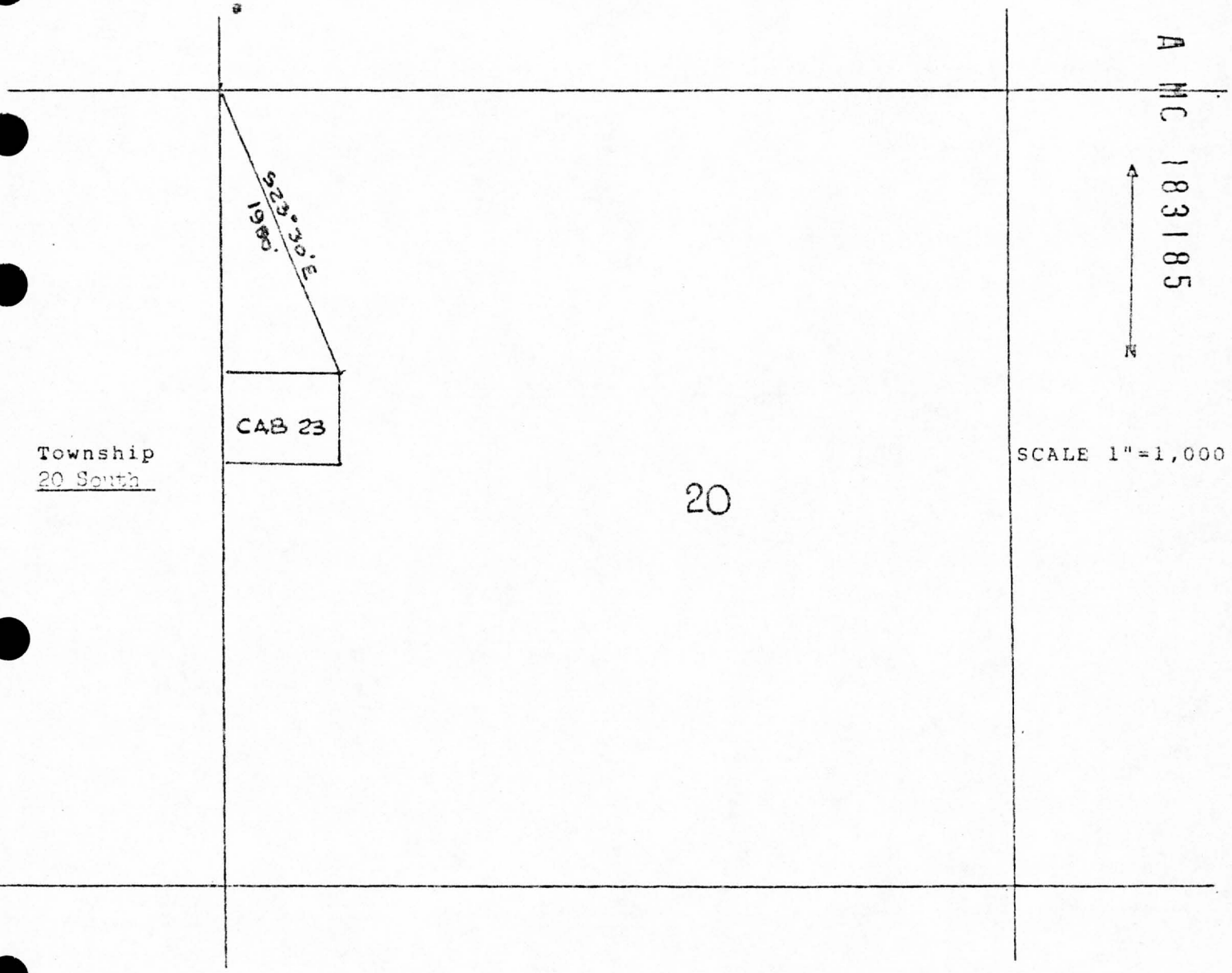

The bearings and distances between the corners of this claim are as follows:

Beginning at the N.E. Corner, a 2"X 2" monument, which is the Location Corner of this Claim; thence S., a distance of 600 feet to the S.E. Corner, a 2"X 2" monument; thence W. a distance of 1,500 feet to the S.W. Corner; a 2"X 2" monument; thence N., a distance of 600 feet to the N.W. Corner, a 2"X 2" monument; thence E. a distance of 1,500 feet to the point of beginning. The N.E. Corner of the claim beers S. 23° 30' E., a distance of 1,980 feet from the (Quarter) Section Corner, common to Sections 19 and 20, Township 20 S., Range 22 E., G&SRB&M.

DKT 1363 PAGE 552

DKT 1601 PAGE 46

253
CAB #24

A MC 183186

NOTICE OF LOCATION
(Lode)

NOTICE IS HEREBY GIVEN that the CAB #24 lode mining claim was located by R.A. HAMILTON, Agent, whose address is P.O. Box 5843, Tucson, Arizona 85703, on June 1, 1982.

This claim is 1,500 feet in length along the vein or deposit of mineral-bearing rock in place and 600 feet in width (300 feet on either side of the center line of the claim), forming a claim in the shape of a parallelogram. The general course of the claim is East-West. This notice is posted at the South-East corner of the claim, which location monument is in Section 20, Township 20 South, Range 22 East, G&SRB&M.

The claim is situated in the Tombstone Mining District approximately 1.2 miles S.W. of Tombstone and falls within the N.W. 1/4 and S.W. 1/4 of Section(s) 20, Township 20 South, Range 22 East, G&SRB&M, Cochise County, Arizona.

The South-East Corner of this claim lies 2,410 feet on a bearing of N. 1° 30' E. from the South-East Corner of Section 20, Township 20 South, Range 22 East, G&SRB&M.

RECEIVED
JUN 28 12 PM '82
COCHISE COUNTY, ARIZONA
BUREAU OF LAND MANAGEMENT
TUCSON OFFICE

R.A. Hamilton AGENT
Locator

STATE OF ARIZONA
COUNTY OF COCHISE } SS.

WITNESS MY HAND AND OFFICIAL SEAL
CHRISTINE RHODES, COUNTY RECORDER
FEE $ 3.00
DEPUTY
DRAFT
DATE JUN 28 '82 -3 30 PM
DOCKET 1601 PAGE 47 NO 12197

I HEREBY CERTIFY THAT THE WITHIN INSTRUMENT WAS FILED AND RECORDED AT REQUEST OF: Alamo

DKT 1601 PAGE 47

INDEXED | PHOTOSTAT CHECKED | PLOTTED

PLAT OF THE CAB #24

(X) LODE CLAIM
( ) PLACER CLAIM
( ) MILL SITE

254
CAB #24

Cochise County, Arizona

Range 22 East

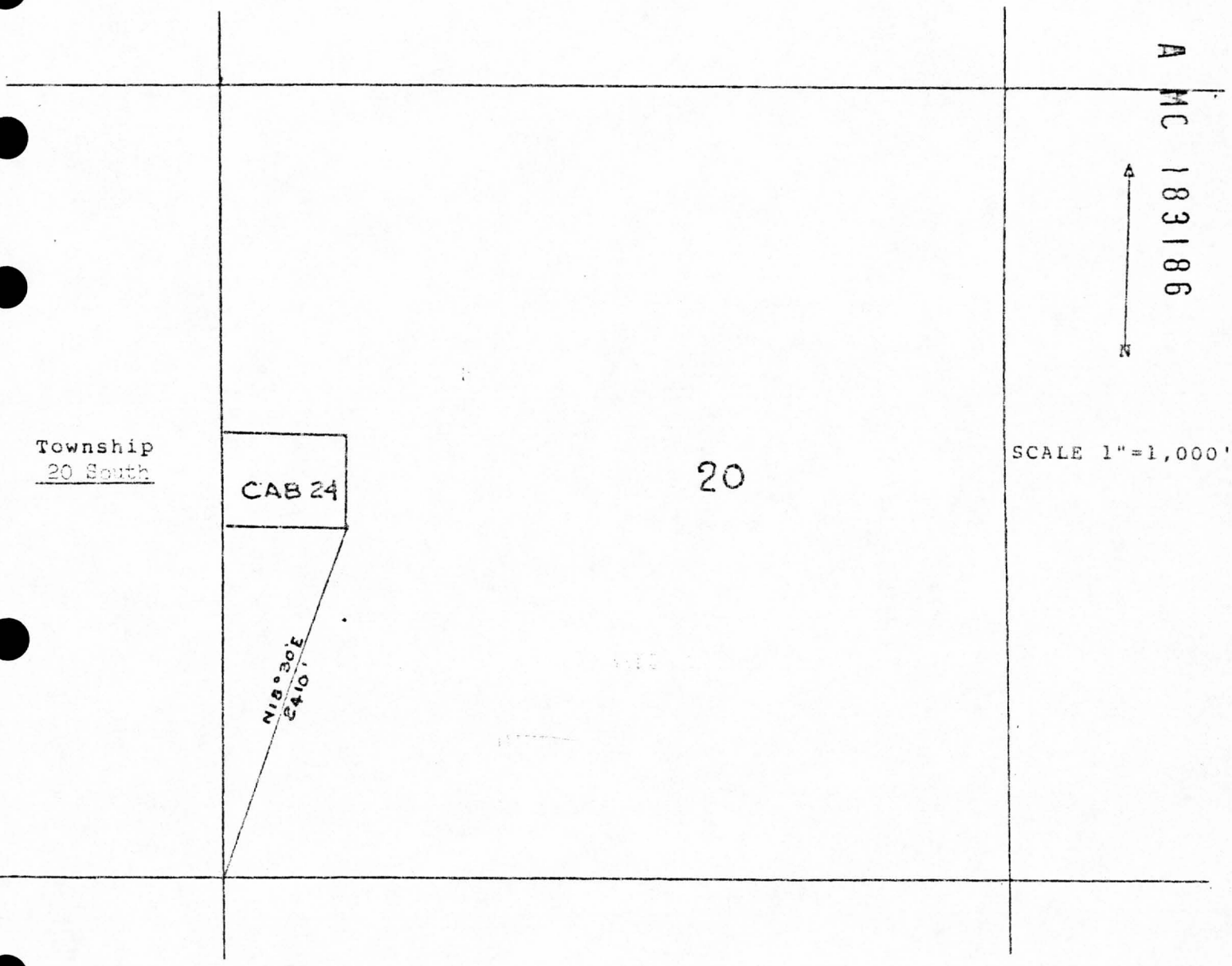

The bearings and distances between the corners of this claim are as follows:

Beginning at the S.E. Corner, a 2"X 2" monument, which is the Location Corner of this Claim; thence W., a distance of 1,500 feet to the S.W. Corner, a 2"X 2" monument; thence N. a distance of 600 feet to the N.W. Corner; a 2"X 2" monument; thence E., a distance of 1,500 feet to the N.E. Corner, a 2"X 2" monument; thence S. a distance of 600 feet to the point of beginning. The S.E. Corner of the claim bears N. 18° 30' E., a distance of 2,410 feet from the (Quarter) Section Corner, common to Sections 19 and 20, Township 20 S., Range 22 E., G&SRB&M.

BK 1363 PG 554

BK 1601 PAGE 48

255

CAB #25

A MC 183187

NOTICE OF LOCATION
(Lode)

NOTICE IS HEREBY GIVEN that the CAB #25 lode mining claim was located by R.A. HAMILTON, Agent, whose address is P.O. Box 5843, Tucson, Arizona 85703, on June 1, 1982.

This claim is 1,500 feet in length along the vein or deposit of mineral-bearing rock in place and 600 feet in width (300 feet on either side of the center line of the claim), forming a claim in the shape of a parallelogram. The general course of the claim is East-West. This notice is posted at the North-East corner of the claim, which location monument is in Section 20, Township 20 South, Range 22 East, G&SRB&M.

The claim is situated in the Tombstone Mining District approximately 4.3 miles S.W. of Tombstone 1 and falls within the S.W. 1/4 2 of Section(s) 20, Township 20 South, Range 22 East, G&SRB&M, Cochise County, Arizona.

The North-East Corner of this claim lies 2,410 feet on a bearing of N. 18° 30' E. from the South-West Corner of Section 20, Township 20 South, Range 22 East, G&SRB&M.

RECEIVED
BLM, ARIZONA STATE OFFICE
12 PM '82

R.A. Hamilton AGENT
Locator

STATE OF ARIZONA
COUNTY OF COCHISE] SS.

WITNESS MY HAND AND OFFICIAL SEAL
CHRISTINE RHODES, COUNTY RECORDER

DEPUTY

INDEXED | PHOTOSTAT COMPARED | PLOTTED

I HEREBY CERTIFY THAT THE WITHIN INSTRUMENT WAS FILED AND RECORDED AT REQUEST OF: Alanco

FEE $ $3.00

DRAFT

DATE JUN 28 '82 -3 30 PM

DOCKET 1601 PAGE 49 NO 12193

DKT 1601 PAGE 49

PLAT OF THE CAB #25

(X) LODE CLAIM
( ) PLACER CLAIM
( ) MILL SITE

Cochise County, Arizona

Range 22 East

256
CAB #25

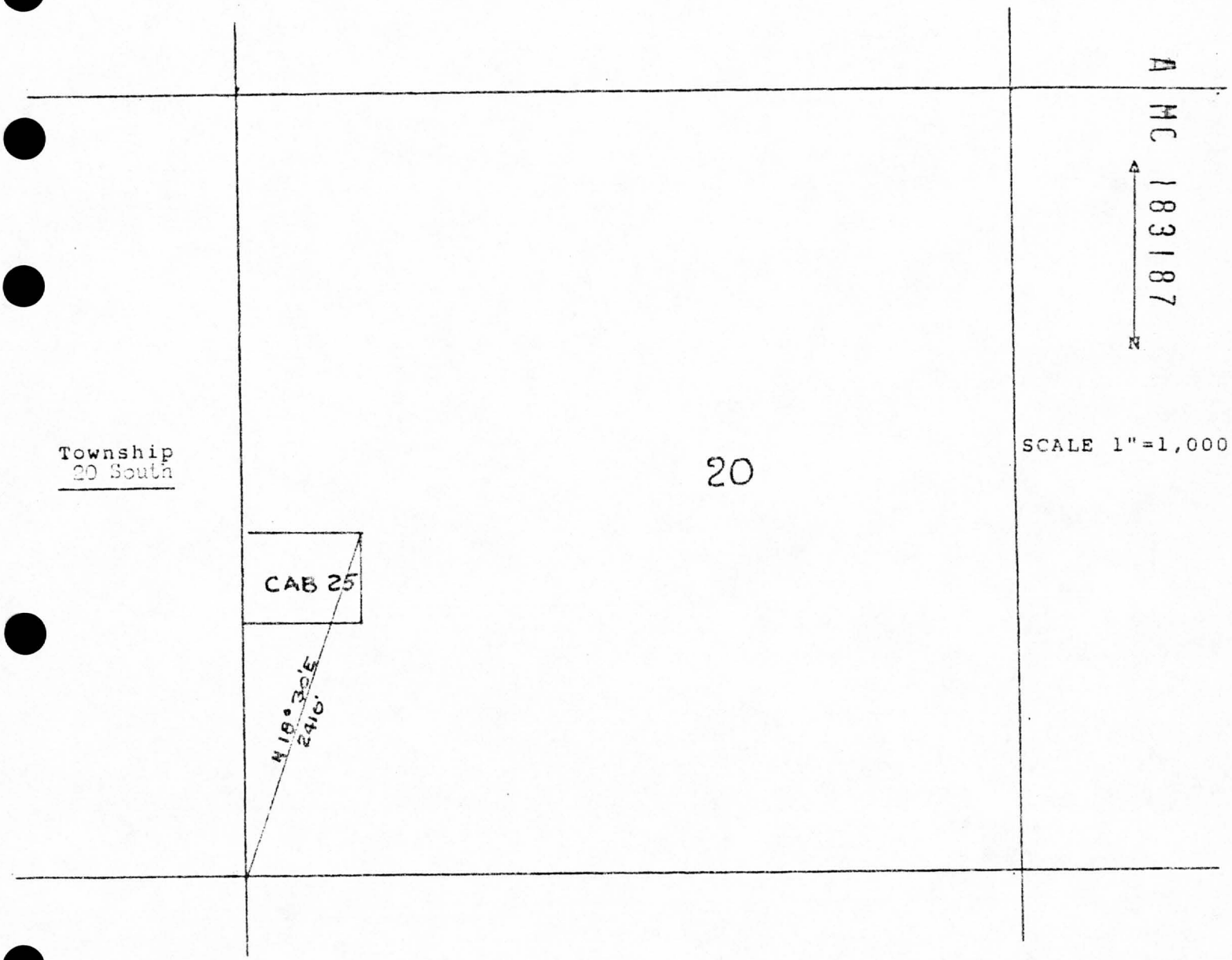

The bearings and distances between the corners of this claim are as follows:

Beginning at the N.E. Corner, a 2"X 2" monument, which is the Location Corner of this Claim; thence S., a distance of 600 feet to the S.E. Corner, a 2"X 2" monument; thence W. a distance of 1,500 feet to the S.W. Corner; a 2"X 2" monument; thence N., a distance of 600 feet to the N.W. Corner, a 2"X 2" monument; thence E. a distance of 1,500 feet to the point of beginning. The N.E. Corner of the claim bears N. 18° 30' E., a distance of 2,410 feet from the (Quarter) Section Corner, common to Sections 19 and 20, Township 20 S., Range 22 E., G&SRB&M.

DKT 1363 PGE 556

DKT 1601 PAGE 50

257
CAB #26

A MC 183188

NOTICE OF LOCATION
(Lode)

NOTICE IS HEREBY GIVEN that the CAB #26 lode mining claim was located by R.A. HAMILTON, Agent, whose address is P.O. Box 5843, Tucson, Arizona 85703, on June 1, 1982.

This claim is 1,500 feet in length along the vein or deposit of mineral-bearing rock in place and 600 feet in width (300 feet on either side of the center line of the claim), forming a claim in the shape of a parallelogram. The general course of the claim is East-West. This notice is posted at the South-East corner of the claim, which location monument is in Section 20, Township 20 South, Range 22 East, G&SRB&M.

The claim is situated in the Tombstone Mining District approximately 4.3 miles S.W. of Tombstone and falls within the S.W. 1/4 of Section(s) 20, Township 20 South, Range 22 East, G&SRB&M, Cochise County, Arizona.

The South-East Corner of this claim lies 1,320 feet on a bearing of N. 31° 30' E. from the South-West Corner of Section 20, Township 20 South, Range 22 East, G&SRB&M.

RECEIVED
B.L.M. 2 STATE OFFICE
AUG 20 1 12 PM '82
PHOENIX, ARIZONA

R.A. Hamilton AGENT
Locator

STATE OF ARIZONA
COUNTY OF COCHISE } SS.

WITNESS MY HAND AND OFFICIAL SEAL
CHRISTINE RHODES, COUNTY RECORDER
DEPUTY

INDEXED	PHOTOSTAT COMPARED	SLOTTED

I HEREBY CERTIFY THAT THE WITHIN INSTRUMENT WAS FILED AND RECORDED AT REQUEST OF: Alanco!

FEE $ $3.00

DRAFT

DATE JUN 28 '82 3 30 PM

DOCKET 1601 PAGE 51 NO 12199

DKT 1601 PAGE 51

52

PLAT OF THE CAB #26

(X) LODE CLAIM
( ) PLACER CLAIM
( ) MILL SITE

CAB #26

Cochise County, Arizona

Range 22 East

258

A MC 183188

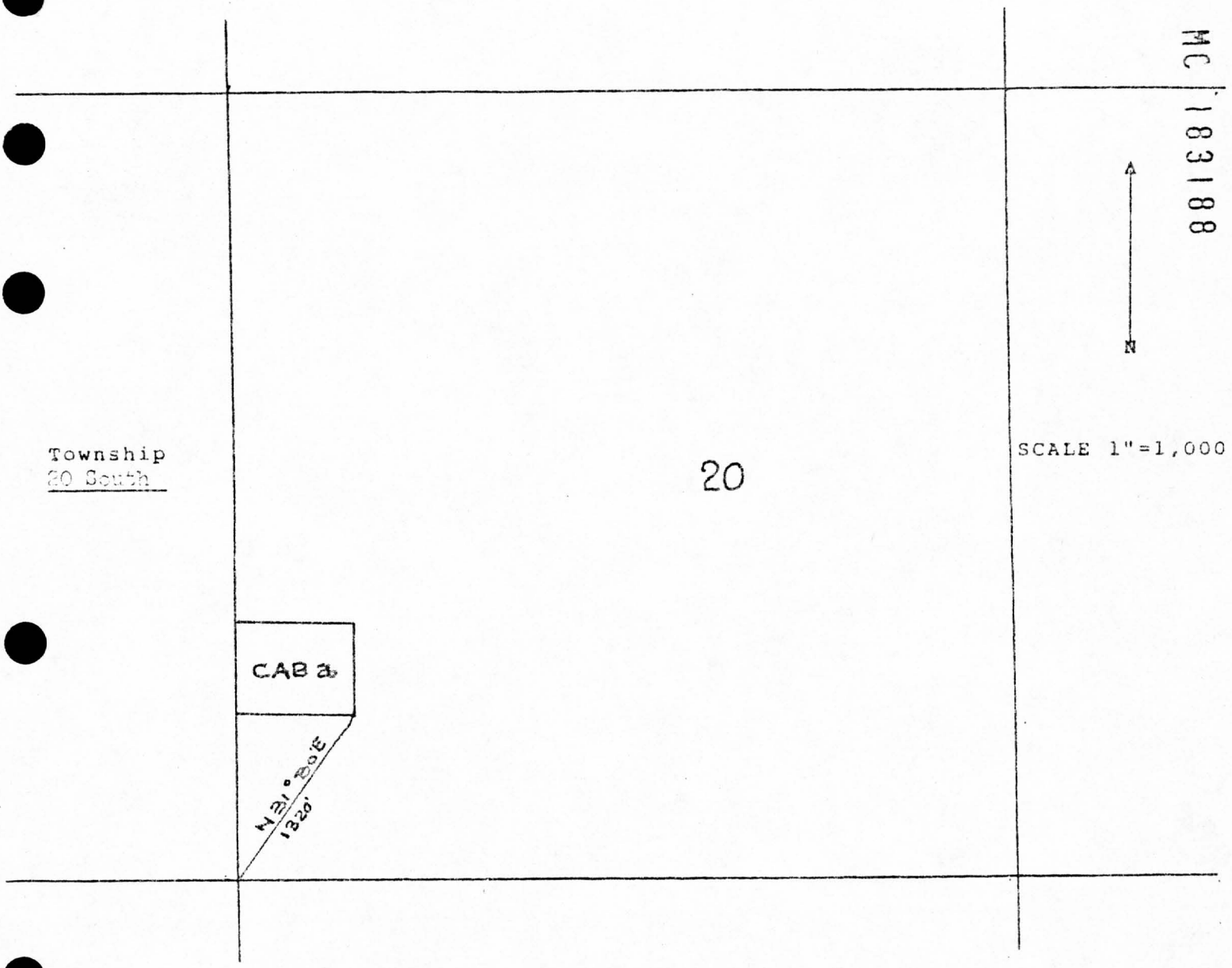

The bearings and distances between the corners of this claim are as follows:

Beginning at the S.E. Corner, a 2"X 2" monument, which is the Location Corner of this Claim; thence W., a distance of 1,500 feet to the S.W. Corner, a 2"X 2" monument; thence N. a distance of 600 feet to the N.W. Corner; a 2"X 2" monument; thence E., a distance of 1,500 feet to the N.E. Corner, a 2"X 2" monument; thence S. a distance of 600 feet to the point of beginning. The S.E. Corner of the claim bears N. 31° 30' E., a distance of 1,320 feet from the (Quarter) Section Corner, common to Sections 13 and 20, Township 20 S., Range 22 E., G&SRB&M.

DKT 1863 PAGE 558

DKT 1601 PAGE 52

OAB # 27

259

A MC 183189

NOTICE OF LOCATION
(Lode)

NOTICE IS HEREBY GIVEN that the CAB #27 lode mining claim was located by R.A. HAMILTON, Agent, whose address is P.O. Box 5843, Tucson, Arizona 85703, on June 1, 1982.

This claim is 1,500 feet in length along the vein or deposit of mineral-bearing rock in place and 600 feet in width (300 feet on either side of the center line of the claim), forming a claim in the shape of a parallelogram. The general course of the claim is East-West. This notice is posted at the North-East corner of the claim, which location monument is in Section 20, Township 20 South, Range 22 East, G&SRB&M.

The claim is situated in the Tombstone Mining District approximately 4.2 miles S.W. of Tombstone 1 and falls within the S.W. 1/4 2 of Section(s) 20, Township 20 South, Range 22 East, G&SRB&M, Cochise County, Arizona.

The North-East Corner of this claim lies 1320 feet on a bearing of N. 31° 30' E. from the South-West Corner of Section 20, Township 20 South, Range 22 East, G&SRB&M.

B.L.M. RECEIVED
NOTICE OFFICE
AUG 20 1 12 PM '82
TUCSON, ARIZONA

R.A. Hamilton AGENT
Locator

DKT 1601 PAGE 53

STATE OF ARIZONA
COUNTY OF COCHISE } SS.

WITNESS MY HAND AND OFFICIAL SEAL
CHRISTINE RHODES, COUNTY RECORDER

DEPUTY

INDEXED	PROOF COMPARED	BLOTTED

I HEREBY CERTIFY THAT THE WITHIN INSTRUMENT WAS FILED AND RECORDED AT REQUEST OF: Alanio

FEE $ 53.00

DRAFT

DATE JUN 28 '82 - 3 30 PM

DOCKET 1601 PAGE 53 54 NO 12200

PLAT THE CAB #27

(X) LODE CLAIM
( ) PLACER CLAIM
( ) MILL SITE

CAB #27
260

Cochise County, Arizona

Range 22 East

A MC 183189

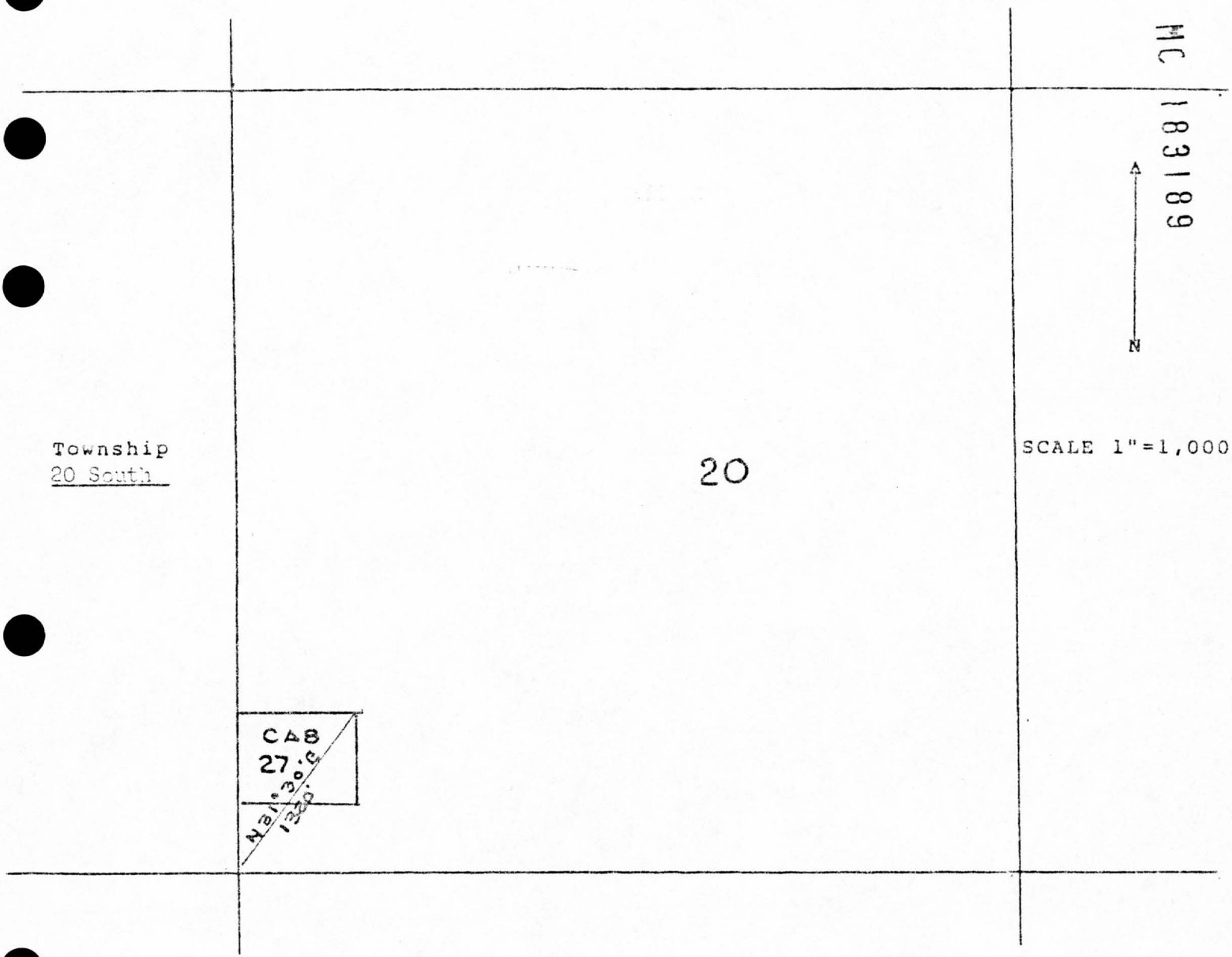

The bearings and distances between the corners of this claim are as follows:

Beginning at the N.E. Corner, a 2"X2" monument, which is the Location Corner of this Claim; thence S., a distance of 600 feet to the S.E. Corner, a 2"X 2" monument; thence W. a distance of 1,500 feet to the S.W. Corner; a 2"X 2" monument; thence N., a distance of 600 feet to the N.W. Corner, a 2"X 2" monument; thence E. a distance of 1,500 feet to the point of beginning. The N.E. Corner of the claim bears N. 31° 30' E., a distance of 1,320 feet from the (Quarter) Section Corner, common to Sections 19 and 20, Township 20 S., Range 22 E., G&SRB&M.

DKT 1601 PAGE 54

PG 1363 560

CAB #28
261

A MC 183190

NOTICE OF LOCATION
(Lode)

NOTICE IS HEREBY GIVEN that the CAB #28 lode mining claim was located by R.A. HAMILTON, Agent, whose address is P.O. Box 5843, Tucson, Arizona 85703, on June 1, 19 82.

This claim is 1,500 feet in length along the vein or deposit of mineral-bearing rock in place and 600 feet in width (300 feet on either side of the center line of the claim), forming a claim in the shape of a parallelogram. The general course of the claim is East-West. This notice is posted at the North-East corner of the claim, which location monument is in Section 20, Township 20 South, Range 22 East, G&SRB&M.

The claim is situated in the Tombstone Mining District approximately 4.3 miles S.W. of Tombstone and falls within the S.W. 1/4 of Section(s) 20, Township 20 South, Range 22 East, G&SRB&M, Cochise County, Arizona.

The North-East Corner of this claim lies 910 feet on a bearing of N. 50° 40' W. from the South-East Corner of Section 20, Township 20 South, Range 22 East, G&SRB&M.

RECEIVED
BLM, AZ STATE OFFICE
JUN 28 12 PM '82
PHOENIX, ARIZONA

R.A. Hamilton AGENT
Locator

STATE OF ARIZONA] SS.
COUNTY OF COCHISE]

WITNESS MY HAND AND OFFICIAL SEAL
CHRISTINE RHODES, COUNTY RECORDER
DEPUTY

I HEREBY CERTIFY THAT THE WITHIN INSTRUMENT WAS FILED AND RECORDED AT REQUEST OF: Alamo
FEE $ $3.00
DRAFT
JUN 28 '82 -3 30 PM
DKT 1601 PAGE 55

INDEXED | PHOTOSTAT CHECKED | BLOTTED

DOCKET 160 R PAGE 55 56 DATE NO 12201

PLAT OF THE CAB #28

(X) LODE CLAIM
( ) PLACER CLAIM
( ) MILL SITE

Cochise County, Arizona

Range 22 East

CAB #28
262

A MC 183190

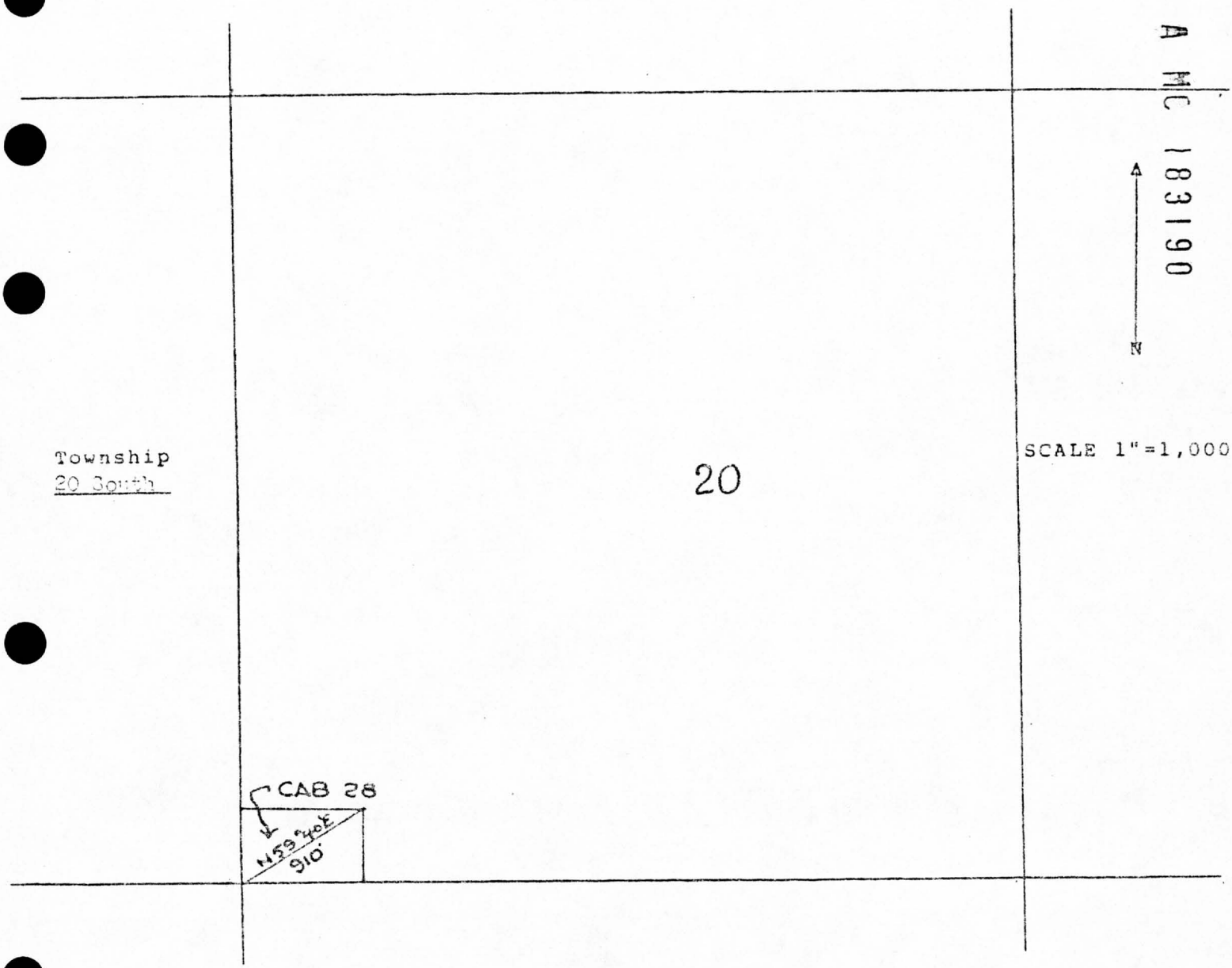

The bearings and distances between the corners of this claim are as follows:

Beginning at the N.E. Corner, a 2"X 2" monument, which is the Location Corner of this Claim; thence S., a distance of 600 feet to the S.E. Corner, a 2"X 2" monument; thence W. a distance of 1,500 feet to the S.W. Corner; a 2"X 2" monument; thence N., a distance of 600 feet to the N.W. Corner, a 2"X 2" monument; thence E. a distance of 1,500 feet to the point of beginning. The N.E. Corner of the claim bears N. 59° 40' E., a distance of 910 feet from the (Quarter) Section Corner, common to Sections 19 and 20, Township 20 S., Range 22 E., G&SRB&M.

DKT 1363 PAGE 562, DKT 1601 PAGE 56

CAB # 29
263

A MC 183191

NOTICE OF LOCATION
(Lode)

NOTICE IS HEREBY GIVEN that the CAB #29 lode mining claim was located by R.A. HAMILTON, Agent, whose address is P.O. Box 5843, Tucson, Arizona 85703, on june 1, 19 82.

This claim is 1,500 feet in length along the vein or deposit of mineral-bearing rock in place and 600 feet in width (300 feet on either side of the center line of the claim), forming a claim in the shape of a parallelogram. The general course of the claim is North-South. This notice is posted at the South-West corner of the claim, which location monument is in Section 29, Township 20 South, Range 22 East, G&SRB&M.

The claim is situated in the Tombstone Mining District approximately 4.5 miles S.W. of Tombstone 1 and falls within the N.W. 1/4 2 of Section(s) 29, Township 20 South, Range 22 East, G&SRB&M, Cochise County, Arizona.

The South-West Corner of this claim lies 2,460 feet on a bearing of S. 57° 20' E. from the North-West Corner of Section 29, Township 20 South, Range 22 East, G&SRB&M.

RECEIVED
B.L.M. 24 STATE OFFICE
AUG 20 12 PM '82
PHOENIX, ARIZONA

R.A. Hamilton AGENT
Locator

STATE OF ARIZONA
COUNTY OF COCHISE] SS.

WITNESS MY HAND AND OFFICIAL SEAL
CHRISTINE RHODES, COUNTY RECORDER

DEPUTY

INDEXED	PHOTOSTAT-CONTAINED	PLOTTED
VM	CA	

I HEREBY CERTIFY THAT THE WITHIN INSTRUMENT WAS FILED AND RECORDED AT REQUEST OF: Alanco

FEE $ $3.00

DRAFT JUN 28 '82 -3 30 PM

DATE

DOCKET 1601 PAGE 57 NO 12202

DKT 1601 PAGE 57

PLAT OF THE CAB #29

(X) LODE CLAIM
( ) PLACER CLAIM
( ) MILL SITE

Cochise County, Arizona

Range 22 East

CAB #29
A264

MC 183191

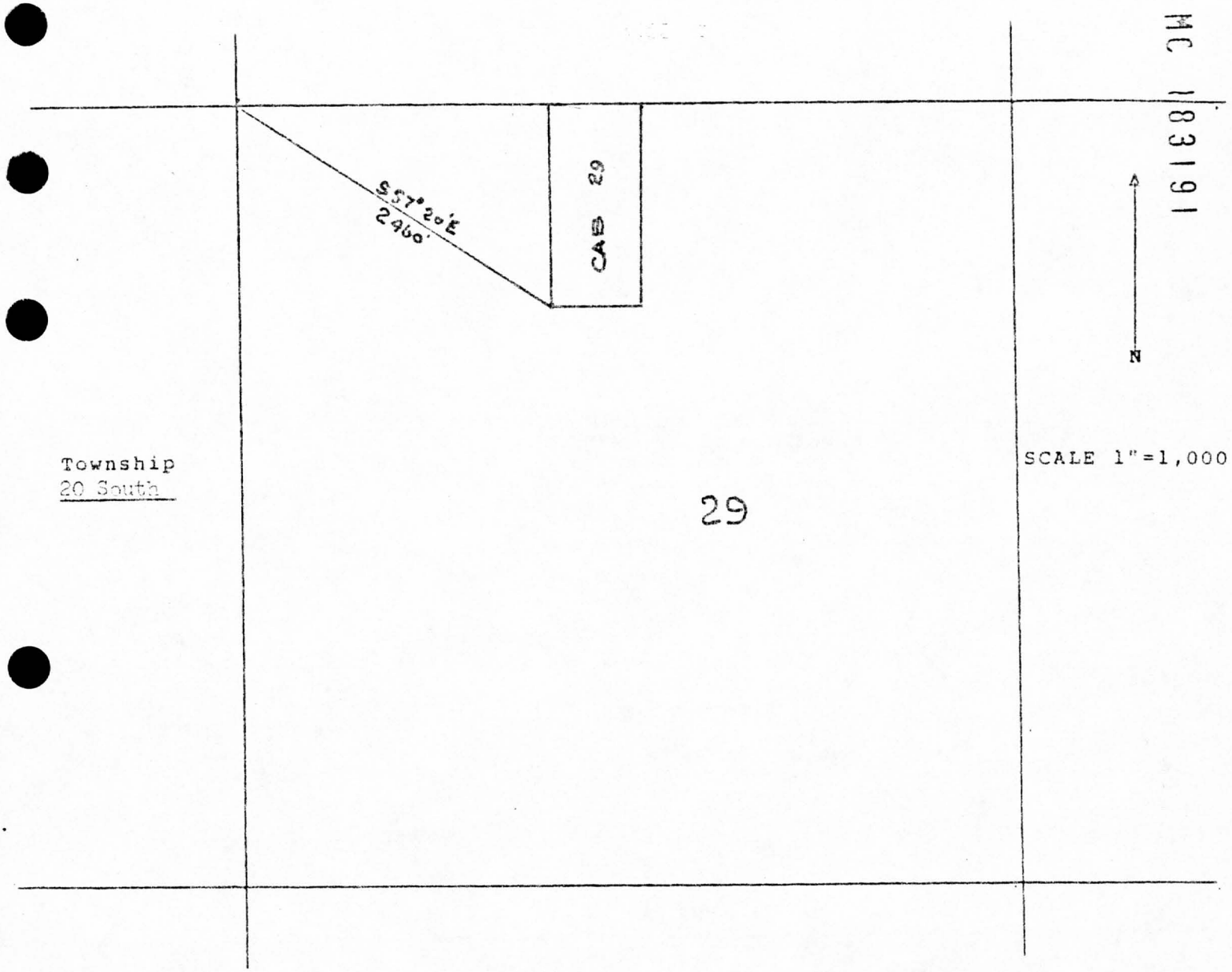

The bearings and distances between the corners of this claim are as follows:

Beginning at the S.W. Corner, a 2"X 2" monument, which is the Location Corner of this Claim; thence N., a distance of 1,500 feet to the N.W. Corner, a 2"X 2" monument; thence E. a distance of 600 feet to the N.E. Corner; a 2"X 2" monument; thence S., a distance of 1,500 feet to the S.E. Corner, a 2"X 2" monument; thence W. a distance of 600 feet to the point of beginning. The S.W. Corner of the claim bears S. 57° 20' E., a distance of 2,460 feet from the (Quarter) Section Corner, common to Sections 29 and 30, Township 20 S., Range 22 E., G&SRB&M.

DKT 1601 PAGE 58

DKT 1363 PGE 564

CAB #30 265

A MC 183192

NOTICE OF LOCATION
(Lode)

NOTICE IS HEREBY GIVEN that the CAB #30 lode mining claim was located by R.A. HAMILTON, Agent, whose address is P.O. Box 5843, Tucson, Arizona 85703, on June 1, 1982.

This claim is 1,500 feet in length along the vein or deposit of mineral-bearing rock in place and 600 feet in width (300 feet on either side of the center line of the claim), forming a claim in the shape of a parallelogram. The general course of the claim is North-South. This notice is posted at the South-East corner of the claim, which location monument is in Section 29, Township 20 South, Range 22 East, G&SRB&M.

The claim is situated in the Tombstone Mining District approximately 4.5 miles S.W. of Tombstone 1 and falls within the N.W. 1/4 2 of Section(s) 29, Township 20 South, Range 22 East, G&SRB&M, Cochise County, Arizona.

The South-East Corner of this claim lies 2,460 feet on a bearing of South 67° 20' E. from the North-West Corner of Section 29, Township 20 South, Range 22 East, G&SRB&M.

B.L.M. RECEIVED STATE OFFICE JUN 29 12 PM '82 TUCSON, ARIZONA

R.A. Hamilton AGENT
Locator

DKT 1601 PAGE 59

STATE OF ARIZONA
COUNTY OF COCHISE] SS.

WITNESS MY HAND AND OFFICIAL SEAL
CHRISTINE RHODES, COUNTY RECORDER

DEPUTY

INDEXED	P. CONSTAT. CHECKED	BLOTTED

I HEREBY CERTIFY THAT THE WITHIN INSTRUMENT WAS FILED AND RECORDED AT REQUEST OF

FEE $ $3.00 Alanco

DRAFT

DATE JUN 28 '82 3 30 PM

DOCKET 1601 PAGE 59 66 NO 12203

PLAT OF THE CAB #30

(X) LODE CLAIM
( ) PLACER CLAIM
( ) MILL SITE

Cochise County, Arizona

CAB #30
266

Range 22 East

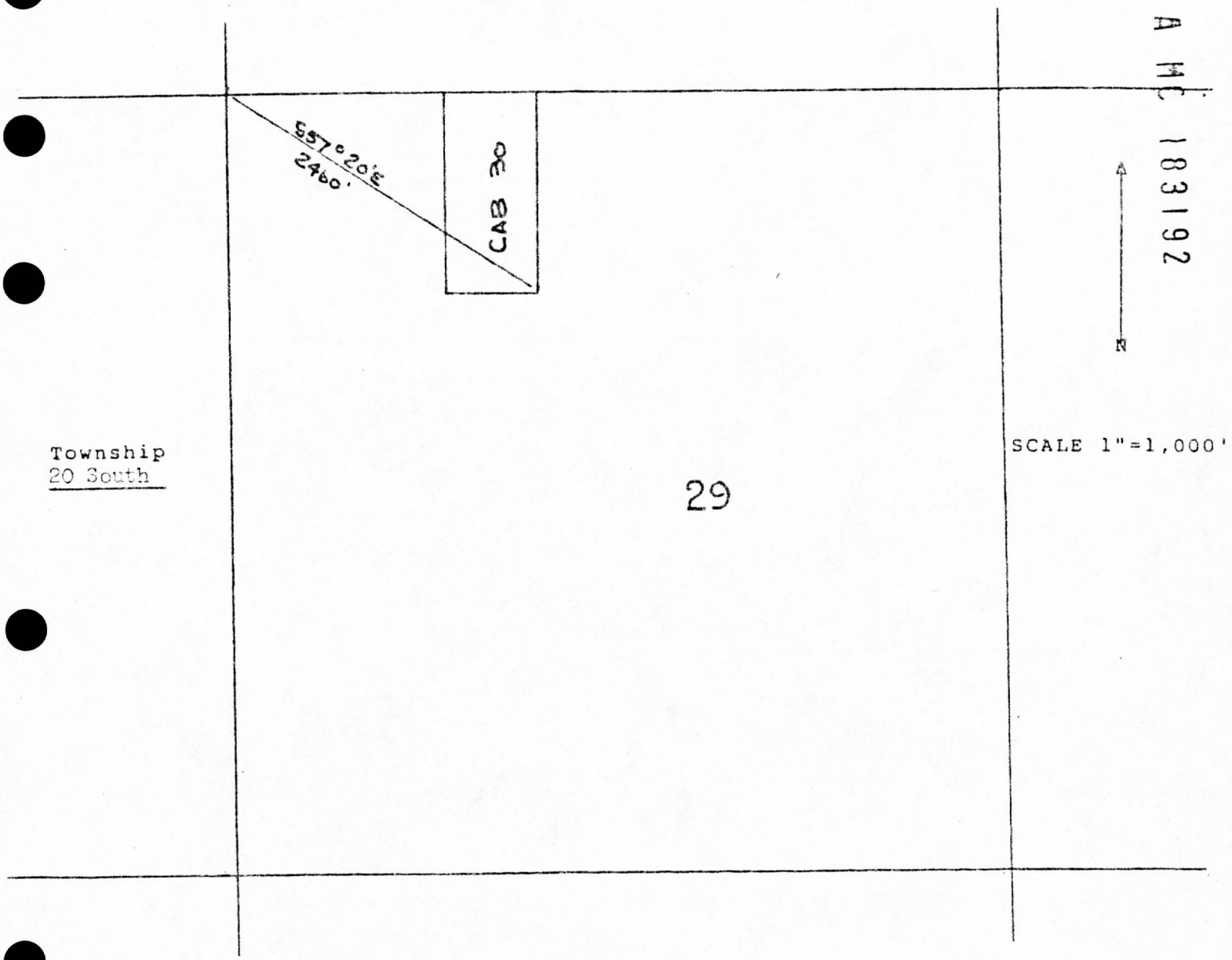

The bearings and distances between the corners of this claim are as follows:

Beginning at the S.E. Corner, a 2"X2" monument, which is the Location Corner of this Claim; thence W., a distance of 600 feet to the S.W. Corner, a 2"X 2" monument; thence N. a distance of 1,500 feet to the N.W. Corner; a 2"X 2" monument; thence E., a distance of 600 feet to the N.E. Corner, a 2"X 2" monument; thence S. a distance of 1,500 feet to the point of beginning. The S.E. Corner of the claim bears S. 57° 20' E., a distance of 2,460 feet from the (Quarter) Section Corner, common to Sections 29 and 30, Township 20 S., Range 22 E., G&SRB&M.

DKT 1601 PAGE 60

DKT 1363 PAGE 566

CAB #31
267

A MC 183193

NOTICE OF LOCATION
(Lode)

NOTICE IS HEREBY GIVEN that the CAB #31 lode mining claim was located by R.A. HAMILTON, Agent, whose address is P.O. Box 5843, Tucson, Arizona 85703, on June 1, 1982.

This claim is 1,500 feet in length along the vein or deposit of mineral-bearing rock in place and 600 feet in width (300 feet on either side of the center line of the claim), forming a claim in the shape of a parallelogram. The general course of the claim is North-South. This notice is posted at the South-West corner of the claim, which location monument is in Section 29, Township 20 South, Range 22 East, G&SRB&M.

The claim is situated in the Tombstone Mining District approximately 4.5 miles S.W. of Tombstone 1 and falls within the N.W. 1/4 2 of Section(s) 29, Township 20 South, Range 22 East, G&SRB&M, Cochise County, Arizona.

The South-West Corner of this claim lies 1,520 feet on a bearing of S. 32° 40' E. from the North-West Corner of Section 29, Township 20 South, Range 22 East, G&SRB&M.

B.L.M. RECEIVED STATE OFFICE
AUG 27 1 82 PM '82
TUCSON, ARIZONA

R.A. Hamilton AGENT
Locator

DKT 1601 PAGE 61

STATE OF ARIZONA
COUNTY OF COCHISE] SS.

WITNESS MY HAND AND OFFICIAL SEAL
CHRISTINE RHODES, COUNTY RECORDER

DEPUTY

I HEREBY CERTIFY THAT THE WITHIN INSTRUMENT WAS FILED AND RECORDED AT REQUEST OF: Alanco

FEE $ $3.00

DRAFT

JUN 28 '82 -3 30 PM

DATE

DOCKET 1601 PAGE 62 NO 12204

INDEXED	P. CHRISTIE COMPARED	BLOTTED

PLAT OF THE CAB #31

(X) LODE CLAIM
( ) PLACER CLAIM
( ) MILL SITE

Cochise County, Arizona

Range 22 East

CAB #31

268

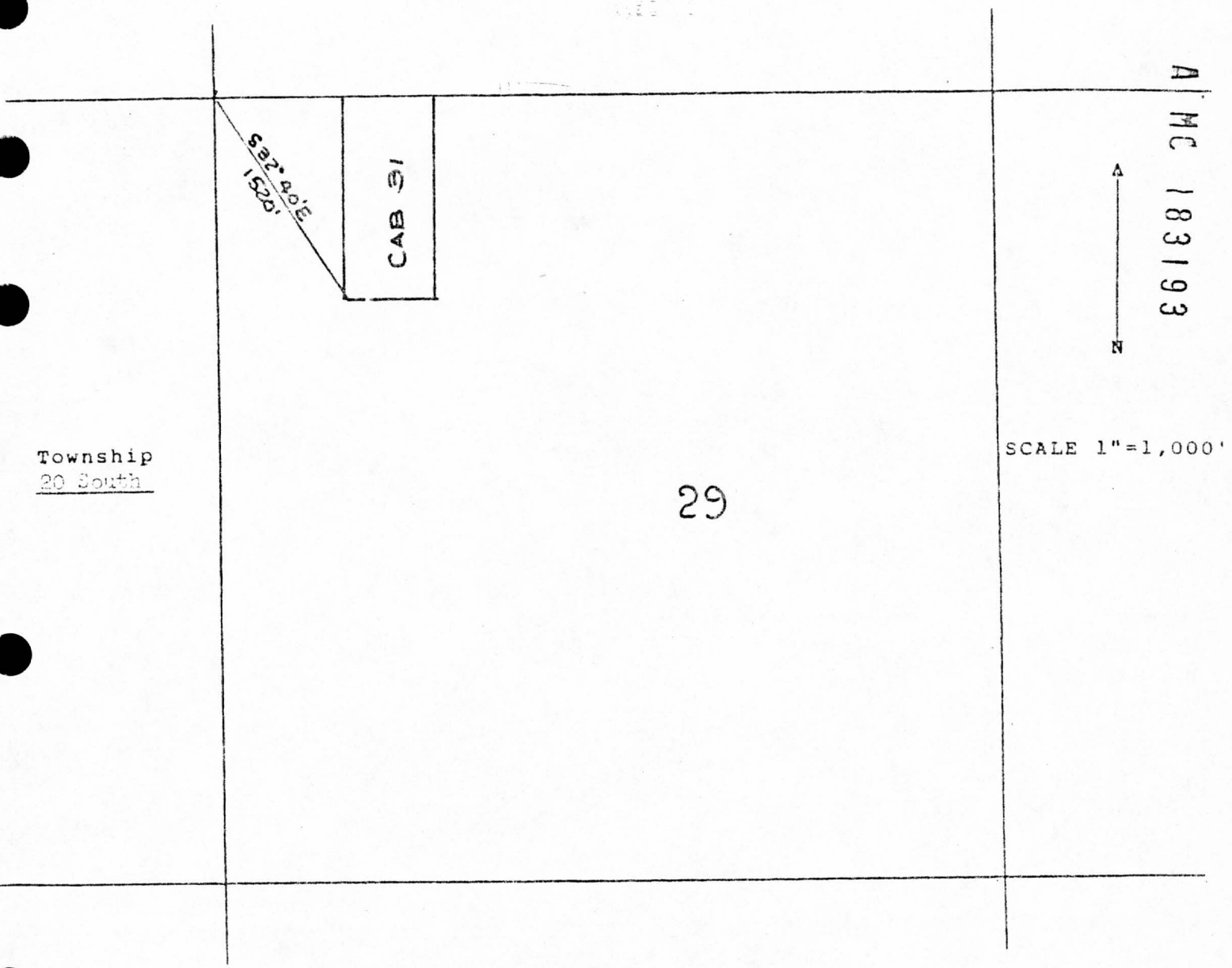

A MC 183193

The bearings and distances between the corners of this claim are as follows:

Beginning at the S.W. Corner, a 2" X 2" monument, which is the Location Corner of this Claim; thence N., a distance of 1,500 feet to the N.W. Corner, a 2" X 2" monument; thence E. a distance of 600 feet to the N.E. Corner; a 2" X 2" monument; thence S., a distance of 1,500 feet to the S.E. Corner, a 2" X 2" monument; thence W. a distance of 600 feet to the point of beginning. The S.W. Corner of the claim bears S. 32° 40' E., a distance of 1,520 feet from the (Quarter) Section Corner, common to Sections 29 and 30, Township 20 S., Range 22 E., G&SRB&M.

DKT 1601 PAGE 62

DKT 1363 PAGE 568

CAB #32

A 269

MC 183194

NOTICE OF LOCATION
(Lode)

NOTICE IS HEREBY GIVEN that the CAB #32 lode mining claim was located by R.A. HAMILTON, Agent, whose address is P.O. Box 5843, Tucson, Arizona 85703, on June 1, 1982.

This claim is 1,500 feet in length along the vein or deposit of mineral-bearing rock in place and 600 feet in width (300 feet on either side of the center line of the claim), forming a claim in the shape of a parallelogram. The general course of the claim is North-South. This notice is posted at the South-East corner of the claim, which location monument is in Section 29, Township 20 South, Range 22 East, G&SRB&M.

The claim is situated in the Tombstone Mining District approximately 4.5 miles S.W. of Tombstone 1 and falls within the N.W. 1/4 2 of Section(s) 29, Township 20 South, Range 22 East, G&SRB&M, Cochise County, Arizona.

The South-East Corner of this claim lies 1,520 feet on a bearing of S. 32° 40' E. from the North-West Corner of Section 29, Township 20 South, Range 22 East, G&SRB&M.

RECEIVED
BLM ARIZONA STATE OFFICE
AUG 20 11 12 PM '82
PHOENIX, ARIZONA

R.A. Hamilton AGENT
Locator

DKT 1601 PAGE 63

STATE OF ARIZONA
COUNTY OF COCHISE] SS.

WITNESS MY HAND AND OFFICIAL SEAL
CHRISTINE RHODES, COUNTY RECORDER

DEPUTY

INDEXED	PHOTOSTAT-COMPARED	BLOTTED
D M		

I HEREBY CERTIFY THAT THE WITHIN INSTRUMENT WAS FILED AND RECORDED AT REQUEST OF: Alanco

FEE $ $3.00

DRAFT

JUN 28 '82 3 30 PM

DOCKET 1601 PAGE 63 64 NO 12205

PLA F THE CAB #32

(X) LODE CLAIM
( ) PLACER CLAIM
( ) MILL SITE

Cochise County, Arizona

CAB#32
270

Range 22 East

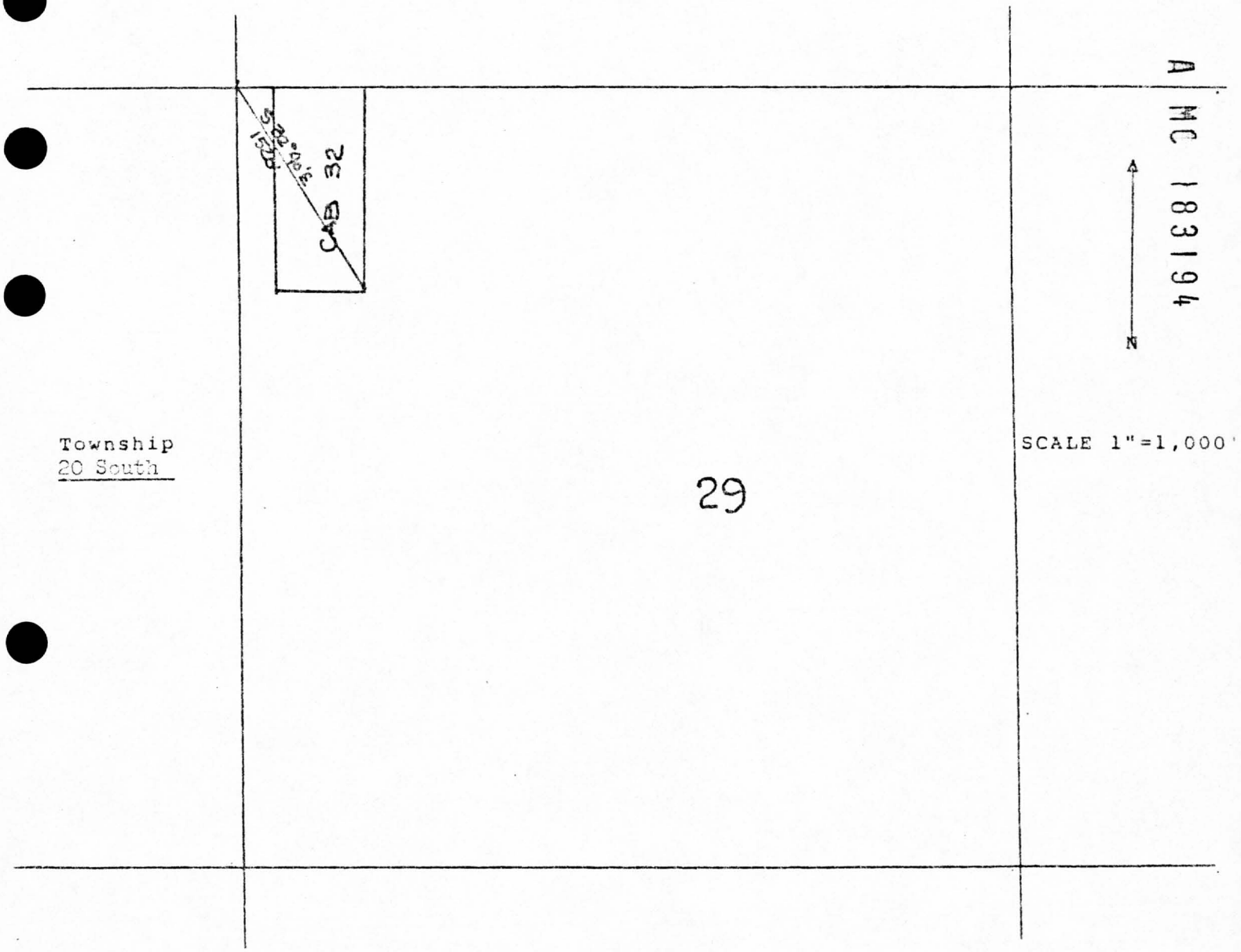

The bearings and distances between the corners of this claim are as follows:

Beginning at the S.E. Corner, a 2" X 2" monument, which is the Location Corner of this Claim; thence W., a distance of 600 feet to the S.W. Corner, a 2" X 2" monument; thence N. a distance of 1,500 feet to the N.W. Corner; a 2" X 2" monument; thence E., a distance of 600 feet to the N.E. Corner, a 2" X 2" monument; thence S. a distance of 1,500 feet to the point of beginning. The S.E. Corner of the claim bears S. 22° 10' E. a distance of 1,520 feet from the (Quarter) Section Corner, common to Sections 29 and 30, Township 20 S., Range 22 E., G&SRB&M.

DKT 1601 PAGE 64

DKT 1363 PAGE 570

CAB # 33

A 2 MC 183195

NOTICE OF LOCATION
(Lode)

NOTICE IS HEREBY GIVEN that the CAB #33 lode mining claim was located by R.A. HAMILTON, Agent, whose address is P.O. Box 5843, Tucson, Arizona 85703, on June 1, 1982.

This claim is 1,500 feet in length along the vein or deposit of mineral-bearing rock in place and 600 feet in width (300 feet on either side of the center line of the claim), forming a claim in the shape of a parallelogram. The general course of the claim is North-South. This notice is posted at the South-West corner of the claim, which location monument is in Section 30, Township 20 South, Range 22 East, G&SRB&M.

The claim is situated in the Tombstone Mining District approximately 4.5 miles S.W. of Tombstone 1 and falls within the N.W. 1/4 and N.E. 1/4 2 of Section(s) 29 and 30, Township 20 South, Range 22 East, G&SRB&M, Cochise County, Arizona.

The South-West Corner of this claim lies 1,400 feet on a bearing of S. 19° 30' W. from the North-East Corner of Section 30, Township 20 South, Range 22 East, G&SRB&M.

RECEIVED B.L.M. ARIZONA STATE OFFICE 20 1 13 PM '82 PHOENIX, ARIZONA

R.A. Hamilton AGENT
Locator

STATE OF ARIZONA
COUNTY OF COCHISE] SS.

WITNESS MY HAND AND OFFICIAL SEAL
CHRISTINE RHODES, COUNTY RECORDER

DEPUTY

I HEREBY CERTIFY THAT THE WITHIN INSTRUMENT WAS FILED AND RECORDED AT REQUEST OF:

FEE $ $3.00 Alamo

DRAFT

DATE JUN 28 '82 3 30 PM

DOCKET 1601 PAGE 65 NO 12206

INDEXED | PHOTOSTAT-COMPARED | DELETED

DKT 1601 PAGE 65

PLAT OF THE CAB #33

(X) LODE CLAIM
( ) PLACER CLAIM
( ) MILL SITE

Cochise County, Arizona

CAB #33

272

Range 22 East

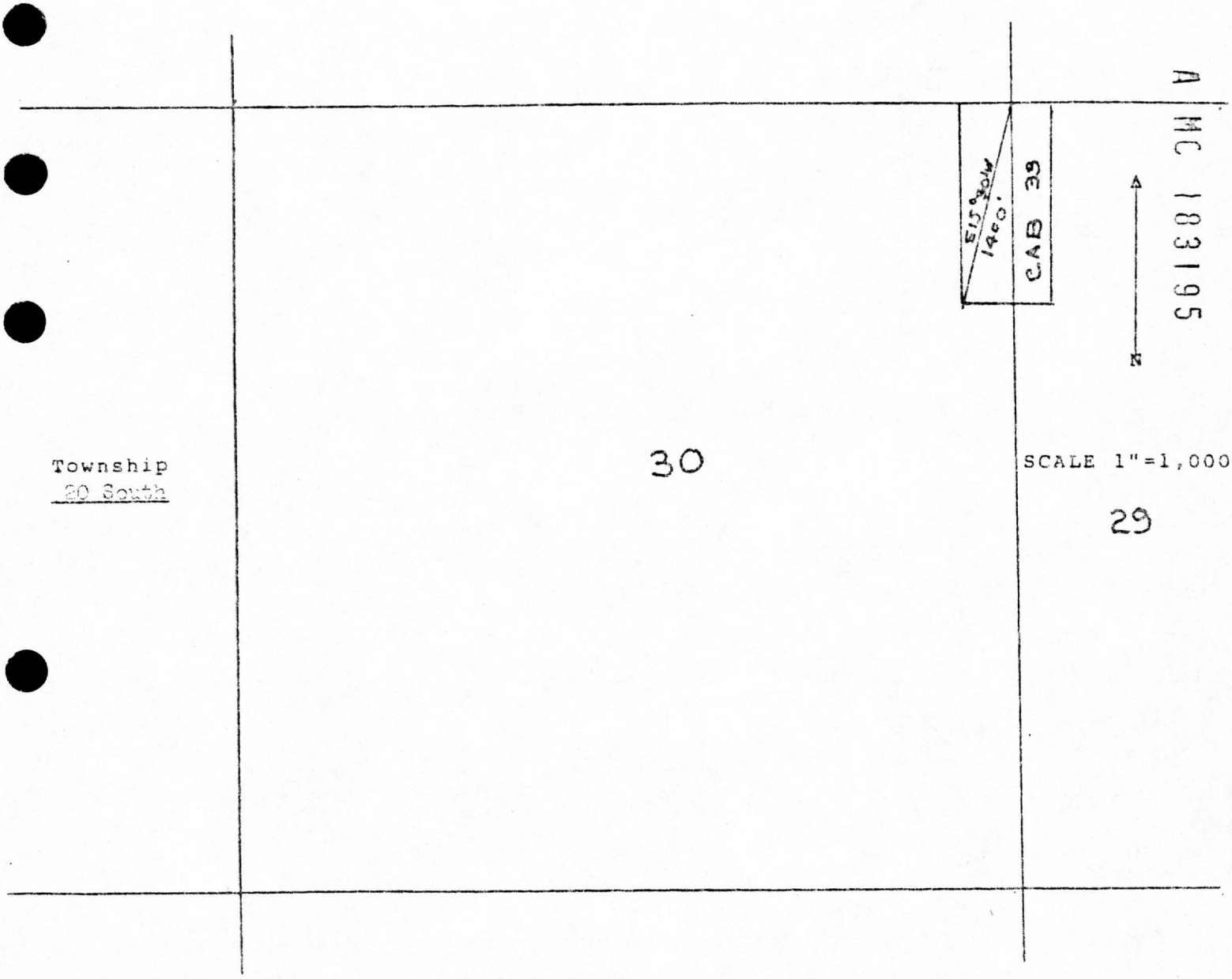

The bearings and distances between the corners of this claim are as follows:

Beginning at the S.W. Corner, a 2" X 2" monument, which is the Location Corner of this Claim; thence N., a distance of 1,500 feet to the N.W. Corner, a 2" X 2" monument; thence E. a distance of 600 feet to the N.E. Corner; a 2" X 2" monument; thence S., a distance of 1,500 feet to the S.E. Corner, a 2" X 2" monument; thence W. a distance of 600 feet to the point of beginning. The S.W. Corner of the claim bears S. 15° 30' W., a distance of 1,400 feet from the (Quarter) Section Corner, common to Sections 29 and 30, Township 20 S., Range 22 E., G&SRB&M.

DKT 1363 PAGE 572 DKT 1601 PAGE 66

CAB #34

A2MC 183196

NOTICE OF LOCATION
(Lode)

NOTICE IS HEREBY GIVEN that the CAB #34 lode mining claim was located by R.A. HAMILTON, Agent, whose address is P.O. Box 5843, Tucson, Arizona 85703, on June 1, 1982.

This claim is 1,500 feet in length along the vein or deposit of mineral-bearing rock in place and 600 feet in width (300 feet on either side of the center line of the claim), forming a claim in the shape of a parallelogram. The general course of the claim is North-South. This notice is posted at the South-East corner of the claim, which location monument is in Section 30, Township 20 South, Range 22 East, G&SRB&M.

The claim is situated in the Tombstone Mining District approximately 4.5 miles South-West of Tombstone 1 and falls within the N.E. 1/4 2 of Section(s) 30, Township 20 South, Range 22 East, G&SRB&M, Cochise County, Arizona.

The South-East Corner of this claim lies 1,400 feet on a bearing of S. 15° 30' W. from the North-East Corner of Section 30, Township 20 South, Range 22 East, G&SRB&M.

B.L.M. RECEIVED STATE OFFICE AUG 20 1 19 PM '82 TUCSON, ARIZONA

COUNTY OF COCHISE ARIZONA

R.A. Hamilton AGENT
Locator

STATE OF ARIZONA
COUNTY OF COCHISE] SS.

WITNESS MY HAND AND OFFICIAL SEAL
CHRISTINE RHODES, COUNTY RECORDER

DEPUTY

I HEREBY CERTIFY THAT THE WITHIN INSTRUMENT WAS FILED AND RECORDED AT REQUEST OF:

FEE $ $3.00

DRAFT

Alanco

DATE JUN 28 '82 -3 30 PM

DOCKET 1601 PAGE 67 68 NO 12207

DKT 1601 PAGE 67

INDEXED	PROOFS CONTAINED	BLOTTED

PLAT OF THE CAB #34) PLACER CLAIM
( ) MILL SITE

Cochise County, Arizona

CAB # 34

274

Range 22 East

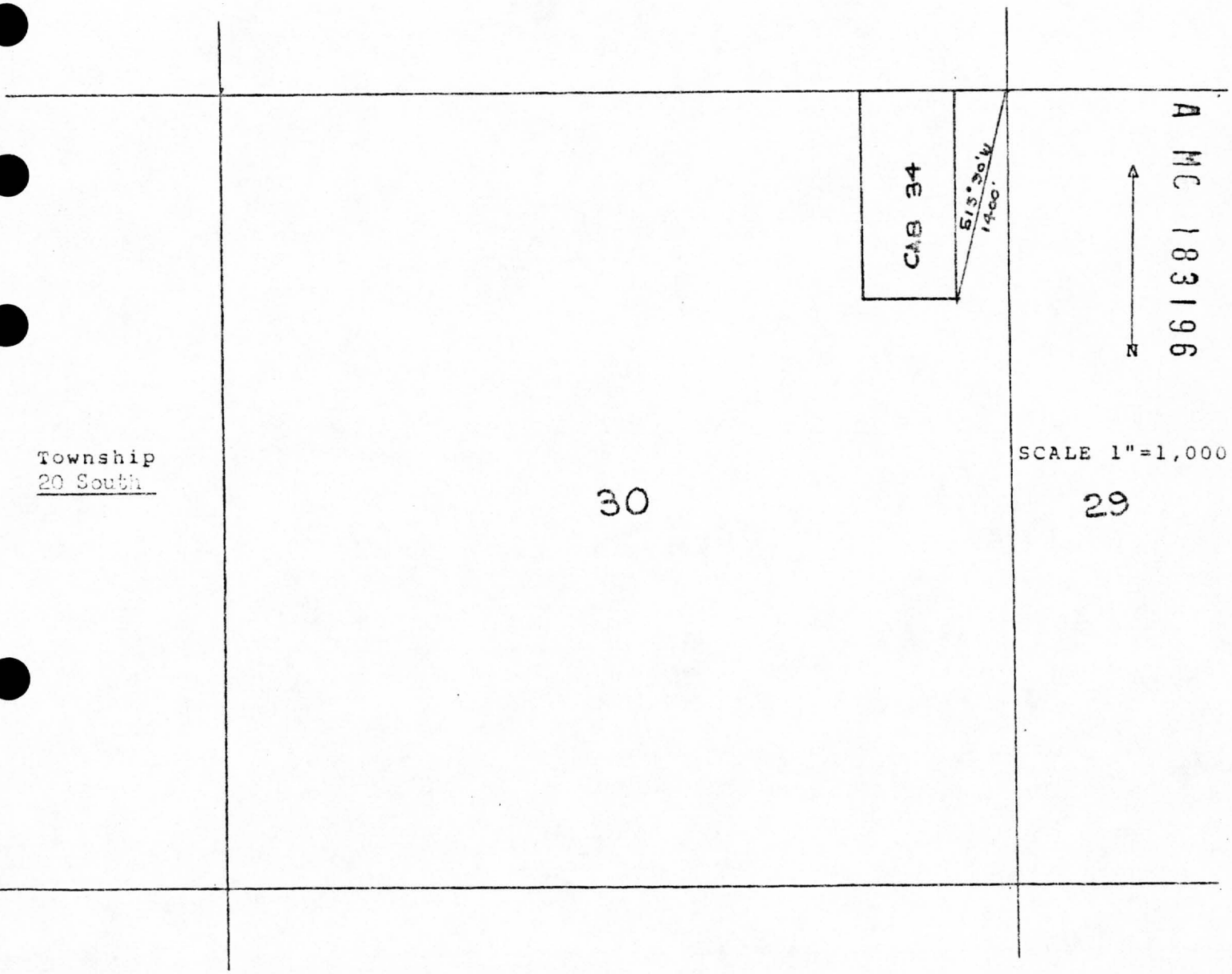

The bearings and distances between the corners of this claim are as follows:

Beginning at the S.E. Corner, a 2" X 2" monument, which is the Location Corner of this Claim; thence N., a distance of 600 feet to the S.W. Corner, a 2" X 2" monument; thence N. a distance of 1,500 feet to the N.W. Corner; a 2" X 2" monument; thence E., a distance of 600 feet to the N.E. Corner, a 2" X 2" monument; thence S. a distance of 1,500 feet to the point of beginning. The S.E. Corner of the claim bears S. 15° 30' W., a distance of 1,400 feet from the (Quarter) Section Corner, common to Sections 29 and 30, Township 20 S., Range 22 E., G&SRB&M.

DKT 1363 PAGE 574 DKT 1601 PAGE 68

CAB # 35

NOTICE OF LOCATION
(Lode)

AMC 183197

NOTICE IS HEREBY GIVEN that the CAB #35 lode mining claim was located by R.A. HAMILTON, Agent, whose address is P.O. Box 5843, Tucson, Arizona 85703, on June 1, 1982.

This claim is 1,500 feet in length along the vein or deposit of mineral-bearing rock in place and 600 feet in width (300 feet on either side of the center line of the claim), forming a claim in the shape of a parallelogram. The general course of the claim is North-South. This notice is posted at the South-West corner of the claim, which location monument is in Section 30, Township 20 South, Range 22 East, G&SRB&M.

The claim is situated in the Tombstone Mining District approximately 4.5 miles S.W. of Tombstone and falls within the N.E. 1/4 of Section(s) 30, Township 20 South, Range 22 East, G&SRB&M, Cochise County, Arizona.

The South-West Corner of this claim lies 2,020 feet on a bearing of S. 50° W. from the North-East Corner of Section 30, Township 20 South, Range 22 East, G&SRB&M.

RECEIVED
BISBEE, ARIZONA
JUN 28 PM '82
BISBEE OFFICE

R.A. Hamilton, AGENT
Locator

STATE OF ARIZONA
COUNTY OF COCHISE } ss.

WITNESS MY HAND AND OFFICIAL SEAL
CHRISTINE RHODES, COUNTY RECORDER
DEPUTY

INDEXED | PHOTOSTAT CHECKED | PLOTTED

I HEREBY CERTIFY THAT THE WITHIN INSTRUMENT WAS FILED AND RECORDED AT REQUEST OF:
FEE $ 3.00 Alamo
DRAFT
JUN 28 '82 - 3 30 PM
DOCKET 1601 PAGE 69 NO 12203

DKT 1601 PAGE 69

PL[illegible] F THE CAB #35

(X) LODE CLAIM
( ) PLACER CLAIM
( ) MILL SITE

CAB #35
276

Cochise County, Arizona

Range 22 East

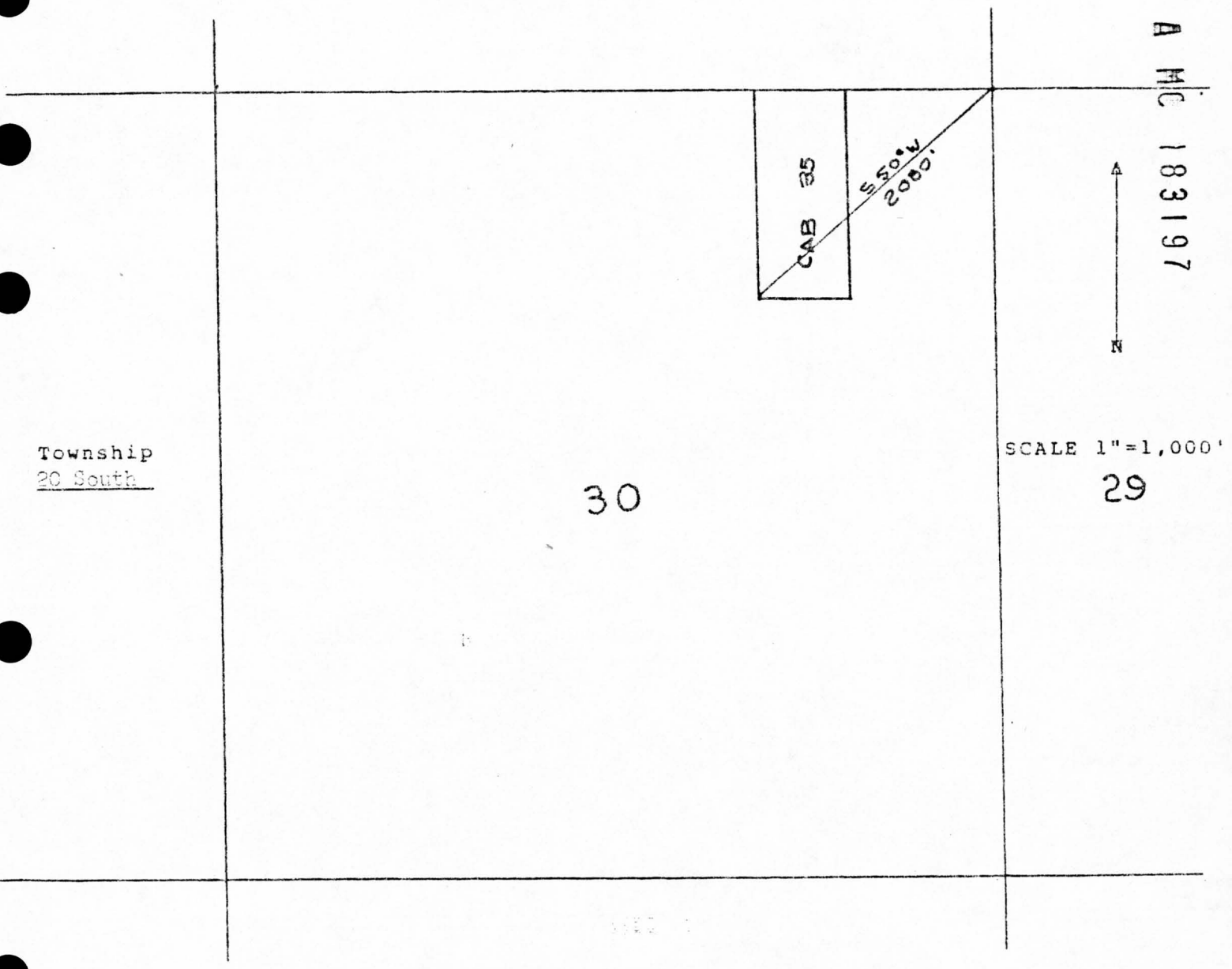

The bearings and distances between the corners of this claim are as follows:

Beginning at the S.W. Corner, a 2" X 2" monument, which is the Location Corner of this Claim; thence N., a distance of 1,500 feet to the N.W. Corner, a 2" X 2" monument; thence E. a distance of 600 feet to the N.E. Corner; a 2" X 2" monument; thence S., a distance of 1,500 feet to the S.E. Corner, a 2" X 2" monument; thence W. a distance of 600 feet to the point of beginning. The S.W. Corner of the claim bears S. 50° W., a distance of 2,080 feet from the (Quarter) Section Corner, common to Sections 29 and 30, Township 20 S., Range 22 E., G&SRB&M.

DKT 1363 PAGE 576

DKT 1601 PAGE 70

CAB #36

277

A MC 183198

NOTICE OF LOCATION
(Lode)

NOTICE IS HEREBY GIVEN that the CAB #36 lode mining claim was located by R.A. HAMILTON, Agent, whose address is P.O. Box 5843, Tucson, Arizona 85703, on June 1, 1982.

This claim is 1,500 feet in length along the vein or deposit of mineral-bearing rock in place and 600 feet in width (300 feet on either side of the center line of the claim), forming a claim in the shape of a parallelogram. The general course of the claim is North-South. This notice is posted at the South-East corner of the claim, which location monument is in Section 30, Township 20 South, Range 22 East, G&SRB&M.

The claim is situated in the Tombstone Mining District approximately 4.5 miles S.W. of Tombstone and falls within the N.E. 1/4 2 of Section(s) 30, Township 20 South, Range 22 East, G&SRB&M, Cochise County, Arizona.

The South-East Corner of this claim lies 2,080 feet on a bearing of S. 50° W. from the North-East corner of Section 30, Township 20 South, Range 22 East G&SRB&M.

RECEIVED
B.L.M. ARIZONA STATE OFFICE
AUG 20 1 13 PM '82
PHOENIX, ARIZONA

R.A. Hamilton AGENT
Locator

STATE OF ARIZONA }
COUNTY OF COCHISE } ss.

WITNESS MY HAND AND OFFICIAL SEAL
CHRISTINE RHODES, COUNTY RECORDER
DEPUTY

I HEREBY CERTIFY THAT THE WITHIN INSTRUMENT WAS FILED AND RECORDED AT REQUEST OF:
FEE $ $3.00 Alamco
DRAFT ——
DATE JUN 28 '82 -3 30 PM
DOCKET 1601 PAGE 71 NO 12203

DKT 1601 PAGE 71

INDEXED | PLOTTED | BLOTTED

72

PL F THE CAB #36

(X) LODE CLAIM
( ) PLACER CLAIM
( ) MILL SITE

CAB# 36 278

Cochise County, Arizona

Range 22 East

A MC 183198

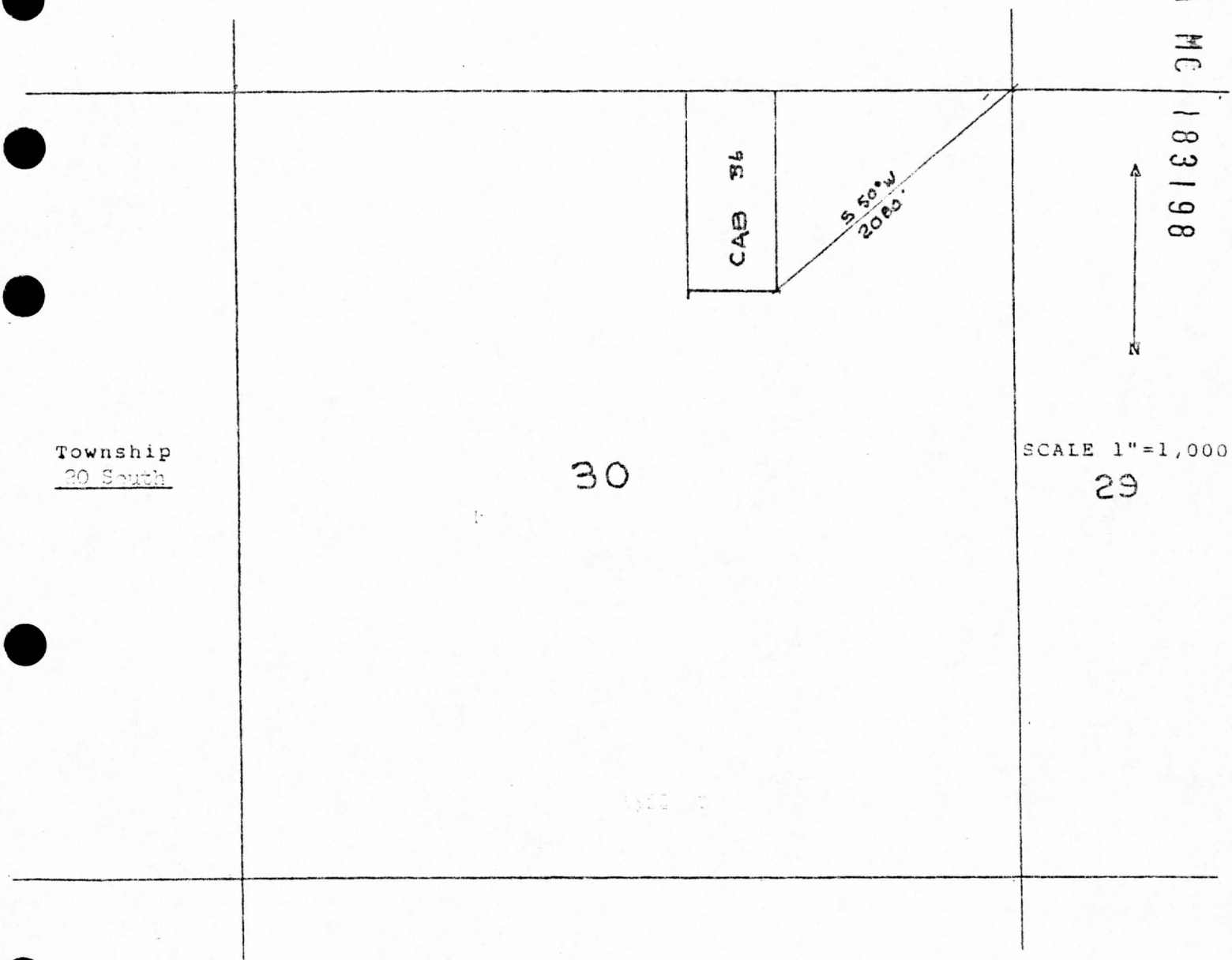

The bearings and distances between the corners of this claim are as follows:

Beginning at the S.E. Corner, a 2" X 2" monument, which is the Location Corner of this Claim; thence W., a distance of 600 feet to the S.W. Corner, a 2" X 2" monument; thence N. a distance of 1,500 feet to the N.W. Corner; a 2" X 2" monument; thence E., a distance of 600 feet to the N.E. Corner, a 2" X 2" monument; thence S. a distance of 1,500 feet to the point of beginning. The S.E. Corner of the claim bears S. 50° W., a distance of 2,000 feet from the (Quarter) Section Corner, common to Sections 29 and 30, Township 20 S., Range 22 E., G&SRB&M.

DKT 1363 PAGE 578

DKT 1601 PAGE 72

CAB #37 279

A MC 183199

NOTICE OF LOCATION
(Lode)

NOTICE IS HEREBY GIVEN that the CAB #37 lode mining claim was located by R.A. HAMILTON, Agent, whose address is P.O. Box 5843, Tucson, Arizona 85703, on June 1, 1982.

This claim is 1,500 feet in length along the vein or deposit of mineral-bearing rock in place and 600 feet in width (300 feet on either side of the center line of the claim), forming a claim in the shape of a parallelogram. The general course of the claim is North-South. This notice is posted at the South-East corner of the claim, which location monument is in Section 30, Township 20 South, Range 22 East, G&SRB&M.

The claim is situated in the Tombstone Mining District approximately 4.5 miles S.W. of Tombstone and falls within the N.E. 1/4 and N.W. 1/4 of Section(s) 30, Township 20 South, Range 22 East, G&SRB&M, Cochise County, Arizona.

The South-East Corner of this claim lies 2,520 feet on a bearing of S. 58° 30' W. from the North-East Corner of Section 30, Township 20 South, Range 22 East, G&SRB&M.

RECEIVED
BLM
JUN 28 1 13 PM '82
PHOENIX, ARIZONA
STATE OFFICE

R.A. Hamilton AGENT
Locator

STATE OF ARIZONA
COUNTY OF COCHISE } SS.

WITNESS MY HAND AND OFFICIAL SEAL
CHRISTINE RHODES, COUNTY RECORDER
DEPUTY

I HEREBY CERTIFY THAT THE WITHIN INSTRUMENT WAS FILED AND RECORDED AT REQUEST OF Alamco
FEE $ 13.00
DRAFT —
DATE JUN 28 '82 - 3 30 PM
DOCKET 1601 PAGE 73 NO 12219

DKT 1601 PAGE 73

INDEXED | PHOTOSTAT-GRAPHED | PLOTTED

PL[illegible] THE CAB #37

(X) LODE CLAIM
( ) PLACER CLAIM
( ) MILL SITE

CAB #37

Cochise County, Arizona

Range 22 East

MC 183199

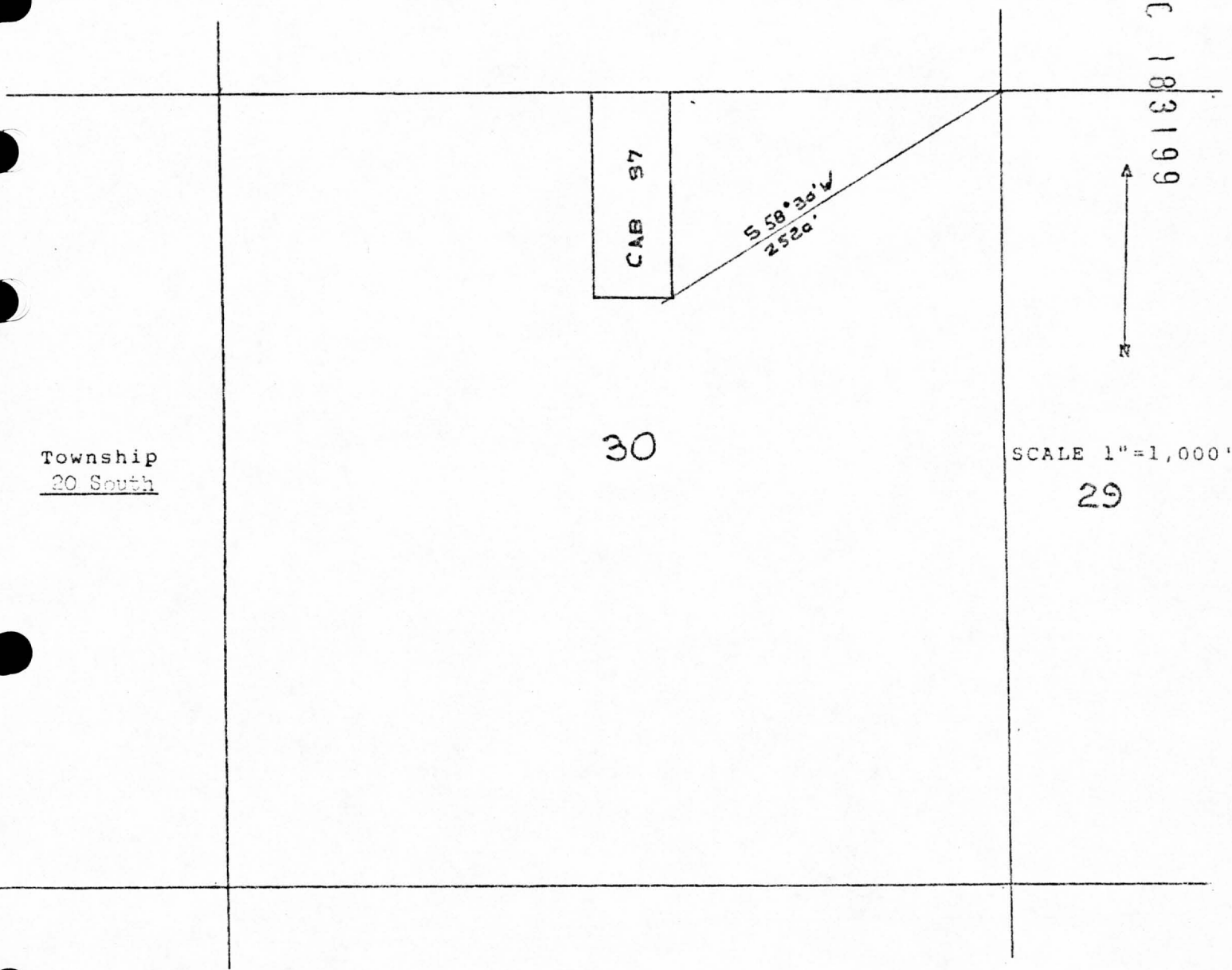

Township
20 South

SCALE 1"=1,000'

The bearings and distances between the corners of this claim are as follows:

Beginning at the S.E. Corner, a 2" X 2" monument, which is the Location Corner of this Claim; thence [illegible], a distance of 600 feet to the S.W. Corner, a 2" X 2" monument; thence N. a distance of 1,500 feet to the N.W. Corner; a 2" X 2" monument; thence E., a distance of 600 feet to the N.E. Corner, a 2" X 2" monument; thence S. a distance of 1,500 feet to the point of beginning. The S.E. Corner of the claim bears S. 59° 30' W., a distance of 2,520 feet from the (Quarter) Section Corner, common to Sections 29 and 30, Township 20 S., Range 22 E., G&SRB&M.

DKT 1601 PAGE 74

DKT 1363 PAGE 580

CAB #38

A MC 183200

NOTICE OF LOCATION
(Lode)

NOTICE IS HEREBY GIVEN that the CAB #38 lode mining claim was located by R.A. HAMILTON, Agent, whose address is P.O. Box 5843, Tucson, Arizona 85703, on June 1, 1982.

This claim is 1,500 feet in length along the vein or deposit of mineral-bearing rock in place and 600 feet in width (300 feet on either side of the center line of the claim), forming a claim in the shape of a parallelogram. The general course of the claim is North-South. This notice is posted at the North-West corner of the claim, which location monument is in Section 29, Township 20 South, Range 22 East, G&SRB&M.

The claim is situated in the Tombstone Mining District approximately 4.5 miles S.W. of Tombstone 1 and falls within the N.E. 1/4 and N.W. 1/4 2 of Section(s) 29, Township 20 South, Range 22 East, G&SRB&M, Cochise County, Arizona.

The North-West Corner of this claim lies 2,460 feet on a bearing of S. 57° 20' E. from the North-West Corner of Section 29, Township 20 South, Range 22 East, G&SRB&M.

RECEIVED
B.L.M. AZ STATE OFFICE
AUG 20 13 PM '82
PHOENIX, ARIZONA

COUNTY OF COCHISE ARIZONA

R.A. Hamilton AGENT
Locator

STATE OF ARIZONA
COUNTY OF COCHISE] SS.

WITNESS MY HAND AND OFFICIAL SEAL
CHRISTINE RHODES, COUNTY RECORDER

DEPUTY

INDEXED	PHOTOSTAT-CONTAINED	BLOTTED

I HEREBY CERTIFY THAT THE WITHIN INSTRUMENT WAS FILED AND RECORDED AT REQUEST OF:

FEE $ $3.00 Alanco

DRAFT JUN 28 '82 -3 30 PM

DATE

DOCKET 1601 PAGE 75 76 NO 12211

DKT 1601 PAGE 75

PLAT OF THE CAB #38) PLACER CLAIM
) MILL SITE

Cochise County, Arizona

CAB #38
282

Range 22 East

A MC 183200

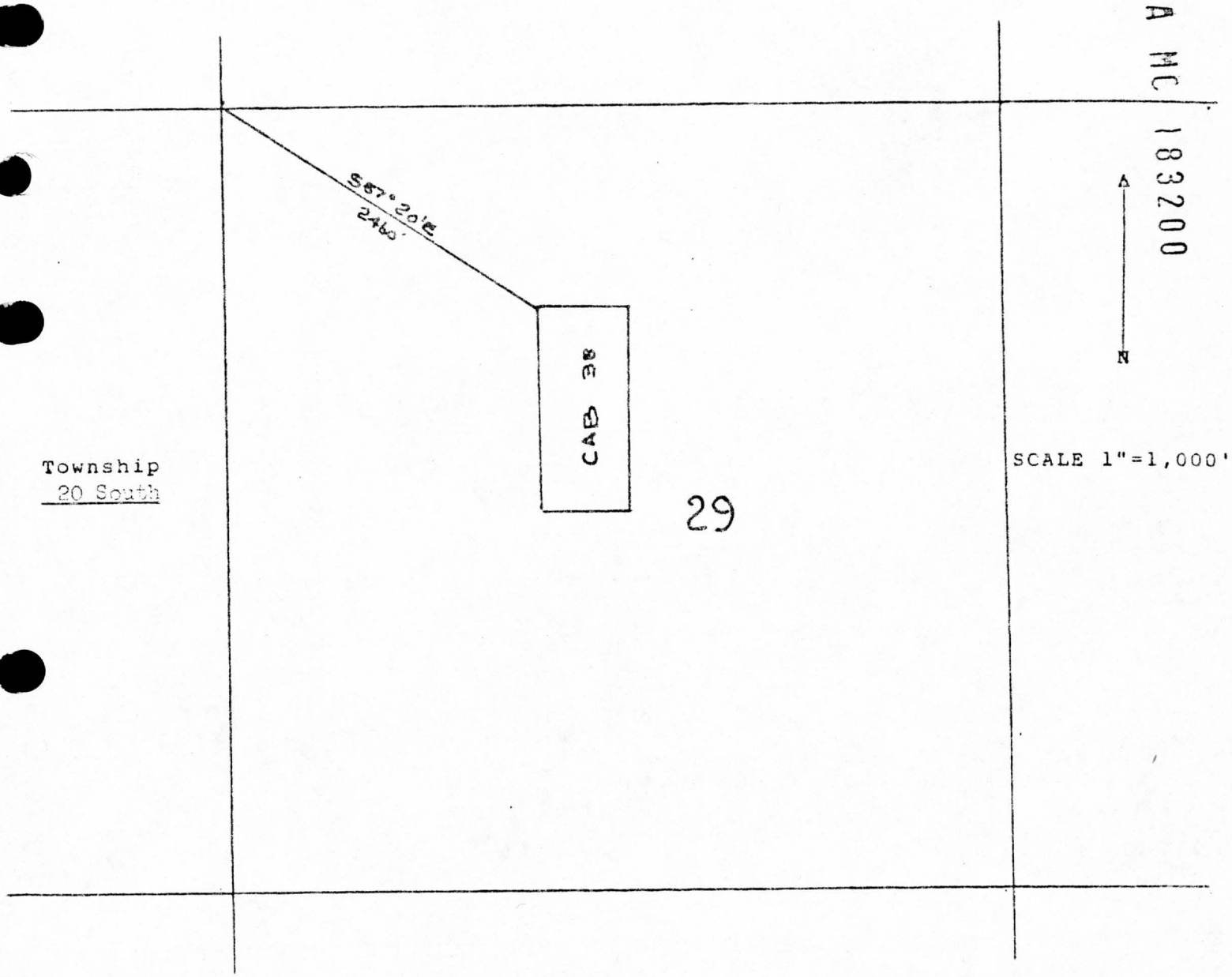

The bearings and distances between the corners of this claim are as follows:

Beginning at the N.W. Corner, a 2" X 2" monument, which is the Location Corner of this Claim; thence E., a distance of 600 feet to the N.E. Corner, a 2" X 2" monument; thence S. a distance of 1,500 feet to the S.E. Corner; a 2" X 2" monument; thence W., a distance of 600 feet to the S.W. Corner, a 2" X 2" monument; thence N. a distance of 1,500 feet to the point of beginning. The N.W. Corner of the claim bears S. 57° 30' E., a distance of 2,460 feet from the (Quarter) Section Corner, common to Sections 29 and 30, Township 20 S., Range 22 E., G&SRB&M.

DKT 1363 PAGE 582

DKT 1601 PAGE 76

CAB #39

283

A MC 183201

NOTICE OF LOCATION
(Lode)

NOTICE IS HEREBY GIVEN that the CAB #39 lode mining claim was located by R.A. HAMILTON, Agent, whose address is P.O. Box 5843, Tucson, Arizona 85703, on June 1, 1982.

This claim is 1,500 feet in length along the vein or deposit of mineral-bearing rock in place and 600 feet in width (300 feet on either side of the center line of the claim), forming a claim in the shape of a parallelogram. The general course of the claim is North-South. This notice is posted at the North-East corner of the claim, which location monument is in Section 29, Township 20 South, Range 22 East, G&SRB&M.

The claim is situated in the Tombstone Mining District approximately 4.5 miles S.W. of Tombstone 1 and falls within the N.W. 1/4 2 of Section(s) 29, Township 20 South, Range 22 East, G&SRB&M, Cochise County, Arizona.

The North-East Corner of this claim lies 2,460 feet on a bearing of S. 57° 20' E. from the North-West Corner of Section 29, Township 20 South, Range 22 East, G&SRB&M.

RECEIVED
B.L.M. AZ STATE OFFICE
AUG 20 1 13 PM '82
TUCSON, ARIZONA

R.A. Hamilton Agent
Locator

STATE OF ARIZONA
COUNTY OF COCHISE] SS.

WITNESS MY HAND AND OFFICIAL SEAL
CHRISTINE RHODES, COUNTY RECORDER

DEPUTY

INDEXED | P. CHRISTIAN | ...TED

I HEREBY CERTIFY THAT THE WITHIN INSTRUMENT WAS FILED AND RECORDED AT REQUEST OF: Alanco

FEE $ 33.00

DRAFT

DATE JUN 28 '82 3 30 PM

DOCKET 1601 PAGE 77 NO 12212

78

DKT 1601 PAGE 77

COUNTY OF COCHISE ARIZONA

PLAT OF THE CAB #39 ( ) LODE CLAIM
( ) PLACER CLAIM
( ) MILL SITE

Cochise County, Arizona

Range 22 East

CAB #39
284

A MC 183201

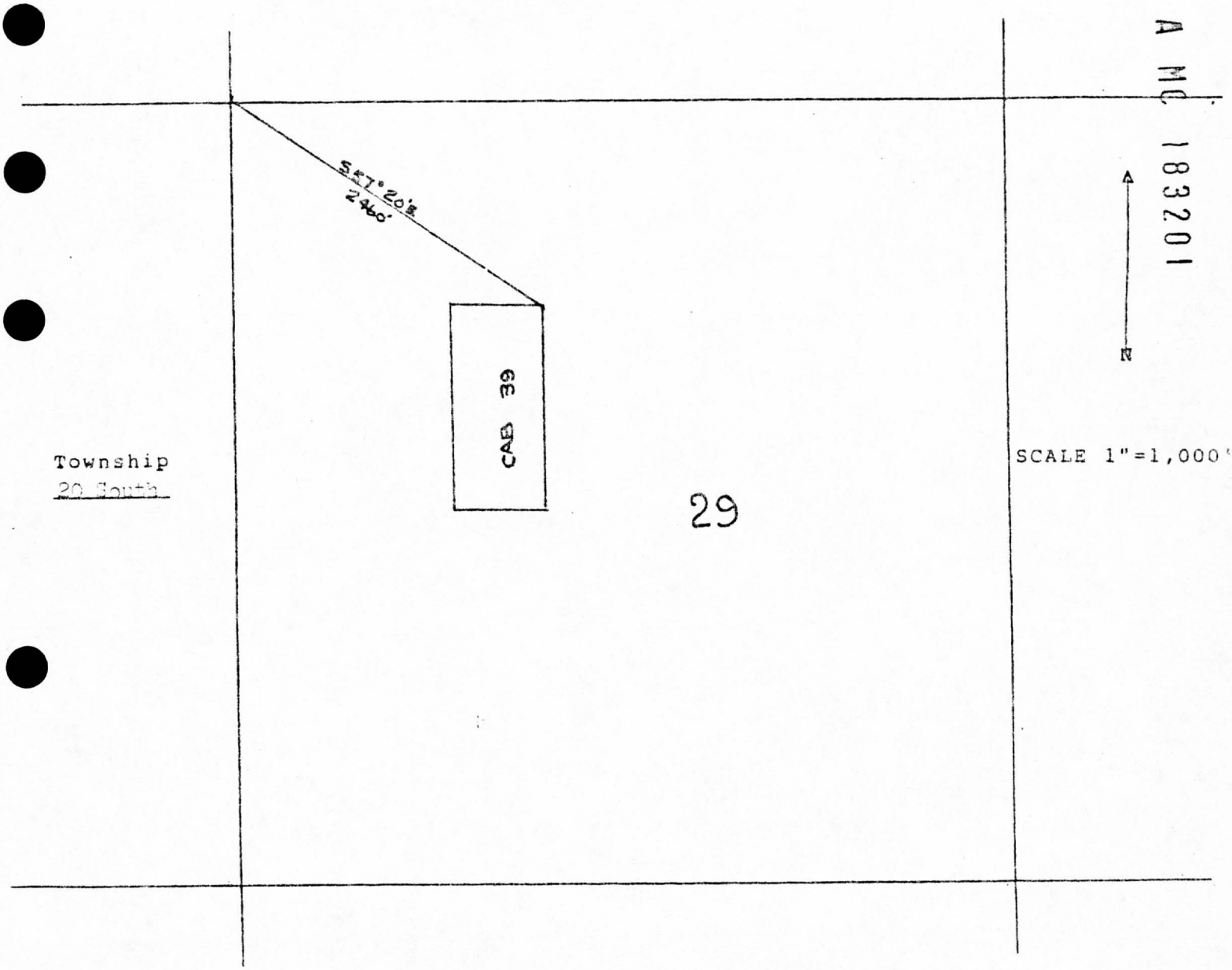

The bearings and distances between the corners of this claim are as follows:

Beginning at the N.E. Corner, a 2" X 2" monument, which is the Location Corner of this Claim; thence S., a distance of 1,500 feet to the S.E. Corner, a 2" X 2" monument; thence W. a distance of 600 feet to the S.W. Corner; a 2" X 2" monument; thence N., a distance of 1,500 feet to the N.W. Corner, a 2" X 2" monument; thence E. a distance of 600 feet to the point of beginning. The N.E. Corner of the claim bears S. 57° 20' E., a distance of 2,460 feet from the (Quarter) Section Corner, common to Sections 29 and 30, Township 20 S., Range 22 E., G&SRB&M.

BK 1363 PAGE 584

BK 1601 PAGE 78

CAB# 40
285

A MC 183202

NOTICE OF LOCATION
(Lode)

NOTICE IS HEREBY GIVEN that the CAB #40 lode mining claim was located by R.A. HAMILTON, Agent, whose address is P.O. Box 5843, Tucson, Arizona 85703, on June 1, 1982.

This claim is 1,500 feet in length along the vein or deposit of mineral-bearing rock in place and 600 feet in width (300 feet on either side of the center line of the claim), forming a claim in the shape of a parallelogram. The general course of the claim is North-South. This notice is posted at the North-West corner of the claim, which location monument is in Section 29, Township 20 South, Range 22 East, G&SRB&M.

The claim is situated in the Tombstone Mining District approximately 4.5 miles S.W. of Tombstone 1 and falls within the N.W. 1/4 2 of Section(s) 29, Township 20 South, Range 22 East, G&SRB&M, Cochise County, Arizona.

The North-West Corner of this claim lies 1,520 feet on a bearing of S. 32° 40' E. from the North-West Corner of Section 29, Township 20 South, Range 22 East, G&SRB&M.

B.L.M. RECEIVED
AUG 20 1 13 PM '82
PHOENIX, ARIZONA
STATE OFFICE

R.A. Hamilton AGENT
Locator

STATE OF ARIZONA
COUNTY OF COCHISE] SS.

WITNESS MY HAND AND OFFICIAL SEAL
CHRISTINE RHODES, COUNTY RECORDER
DEPUTY

INDEXED	PROOFING COMPARED	BLOTTED

I HEREBY CERTIFY THAT THE WITHIN INSTRUMENT WAS FILED AND RECORDED AT REQUEST OF: Alanco

FEE $ $3.00

DRAFT

DATE JUN 28 '82 - 3 30 PM

DOCKET 1601 PAGE 79 80 NO 12213

DKT 1601 PAGE 79

PL[illegible] THE CAB #40

(X) LODE CLAIM
( ) PLACER CLAIM
( ) MILL SITE

Cochise County, Arizona

CAB #40
286

Range 22 East

A MC 183202

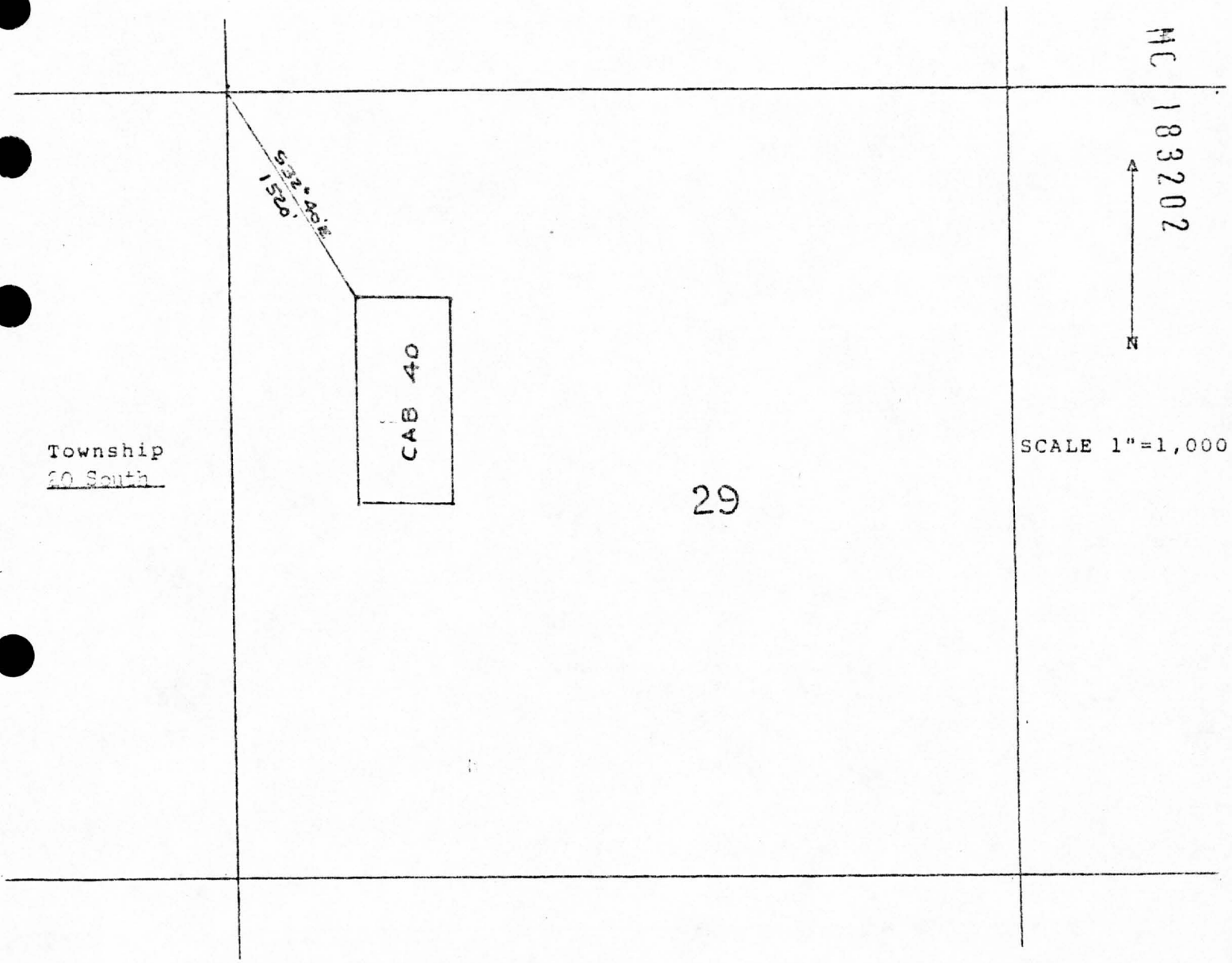

The bearings and distances between the corners of this claim are as follows:

Beginning at the N.W. Corner, a 2" X 2" monument, which is the Location Corner of this Claim; thence E., a distance of 600 feet to the N.E. Corner, a 2" X 2" monument; thence S. a distance of 1,500 feet to the S.E. Corner; a 2" X 2" monument; thence W., a distance of 600 feet to the S.W. Corner, a 2" X 2" monument; thence N. a distance of 1,500 feet to the point of beginning. The N.W. Corner of the claim bears S. 32° 40' E., a distance of 1,520 feet from the (Quarter) Section Corner, common to Sections 30 and 29, Township 20 S., Range 22 E., G&SRB&M.

DKT 1363 PAGE 586

DKT 1601 PAGE 80

CAB #41
287
A MC 183203

NOTICE OF LOCATION
(Lode)

NOTICE IS HEREBY GIVEN that the CAB #41 lode mining claim was located by R.A. HAMILTON, Agent, whose address is P.O. Box 5843, Tucson, Arizona 85703, on June 1, 1982.

This claim is 1,500 feet in length along the vein or deposit of mineral-bearing rock in place and 600 feet in width (300 feet on either side of the center line of the claim), forming a claim in the shape of a parallelogram. The general course of the claim is North-South. This notice is posted at the North-East corner of the claim, which location monument is in Section 29, Township 20 South, Range 22 East, G&SRB&M.

The claim is situated in the Tombstone Mining District approximately 4.5 miles S.W. of Tombstone and falls within the N.W. 1/4 2 of Section(s) 29, Township 20 South, Range 22 East, G&SRB&M, Cochise County, Arizona.

The North-East Corner of this claim lies 1,520 feet on a bearing of S. 32° 40' E. from the North-West Corner of Section 29, Township 20 South, Range 22 East, G&SRB&M.

R.A. Hamilton Agent
Locator

RECEIVED
B.L.M. AZ STATE OFFICE
AUG 20 1 13 PM '82
PHOENIX, ARIZONA

STATE OF ARIZONA
COUNTY OF COCHISE] SS.
WITNESS MY HAND AND OFFICIAL SEAL
CHRISTINE RHODES, COUNTY RECORDER
DEPUTY

INDEXED	PROOFIST-CONTRACTED	DELETED
0 M		

I HEREBY CERTIFY THAT THE WITHIN INSTRUMENT WAS FILED AND RECORDED AT REQUEST OF:
FEE $ $3.00 Alanco
DRAFT
JUN 28 '82 -3 30 PM
DOCKET 1601 PAGE 81 NO 12214

DKT 1601 PAGE 81

PLAT OF THE CAB #41) PLACER CLAIM
( ) MILL SITE

Cochise County, Arizona

CAB #41
288

Range 22 East

A MC 183203

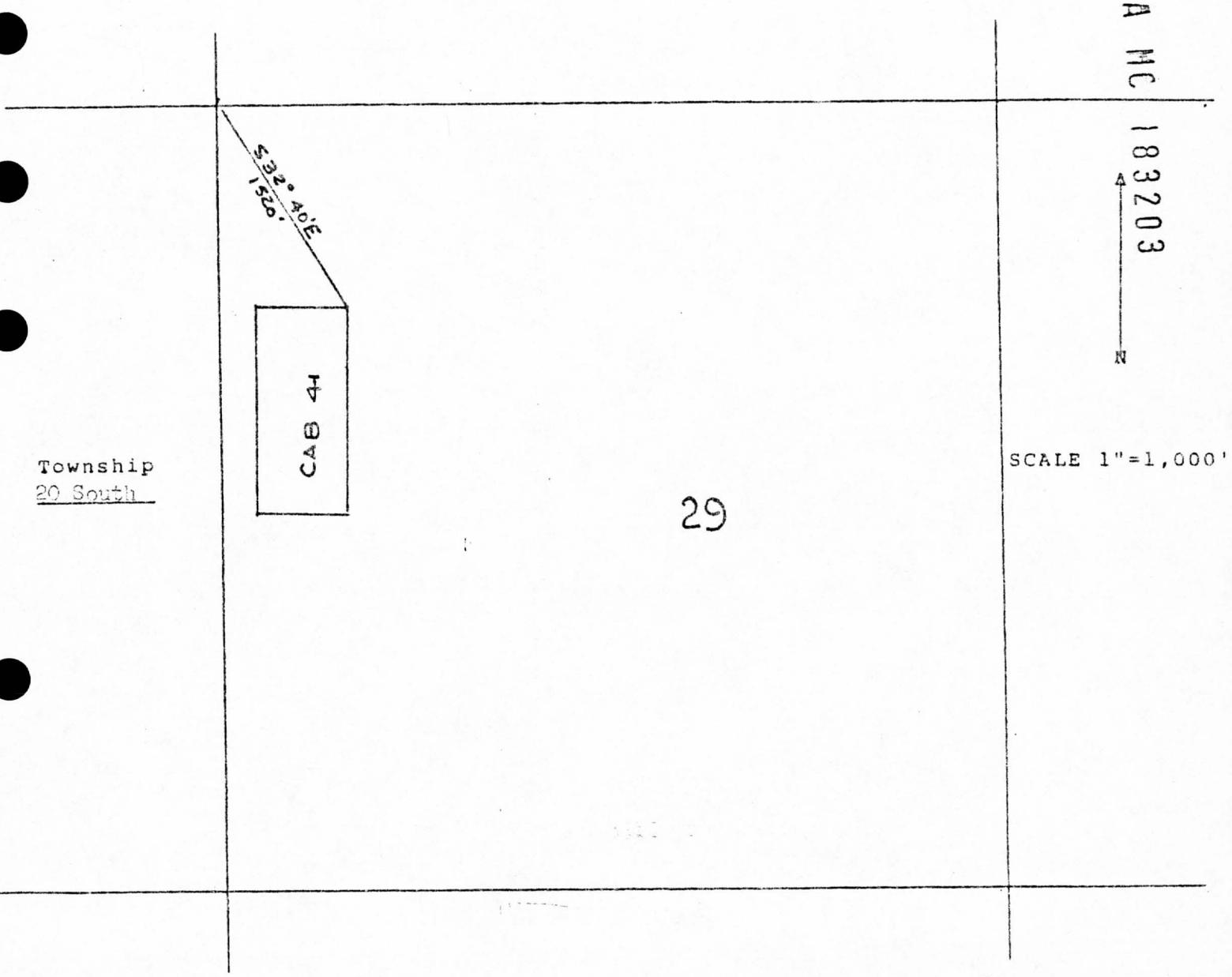

The bearings and distances between the corners of this claim are as follows:

Beginning at the N.E. Corner, a 2" X 2" monument, which is the Location Corner of this Claim; thence S., a distance of 1,500 feet to the S.E. Corner, a 2" X 2" monument; thence W. a distance of 600 feet to the S.W. Corner; a 2" X 2" monument; thence N., a distance of 1,500 feet to the N.W. Corner, a 2" X 2" monument; thence E. a distance of 600 feet to the point of beginning. The N.E. Corner of the claim bears S. 32° 40' E., a distance of 1,520 feet from the (Quarter) Section Corner, common to Sections 29 and 30, Township 20 S., Range 22 E., G&SRB&M.

DKT 1363 PAGE 588 DKT 1601 PAGE 82

CAB #42
289

A MC 183204

NOTICE OF LOCATION
(Lode)

NOTICE IS HEREBY GIVEN that the CAB #42 lode mining claim was located by R.A. HAMILTON, Agent, whose address is P.O. Box 5843, Tucson, Arizona 85703, on June 1, 19 82.

This claim is 1,500 feet in length along the vein or deposit of mineral-bearing rock in place and 600 feet in width (300 feet on either side of the center line of the claim), forming a claim in the shape of a parallelogram. The general course of the claim is North-South. This notice is posted at the North-West corner of the claim, which location monument is in Section 30, Township 20 South, Range 22 East, G&SRB&M.

The claim is situated in the Tombstone Mining District approximately 4.5 miles S.W. of Tombstone 1 and falls within the N.W. 1/4 and N.E. 1/4 2 of Section(s) 29 and 30, Township 20 South, Range 22 East, G&SRB&M, Cochise County, Arizona.

The North-West Corner of this claim lies 1,400 feet on a bearing of S. 15° 30' W. from the North-East Corner of Section 30, Township 20 South, Range 22 East, G&SRB&M.

RA Hamilton Agent
Locator

RECEIVED
B.L.M. ARIZONA STATE OFFICE
AUG 20 1 13 PM '82
PHOENIX, ARIZONA

DKT 1601 PAGE 83

STATE OF ARIZONA
COUNTY OF COCHISE] SS.

WITNESS MY HAND AND OFFICIAL SEAL
CHRISTINE RHODES, COUNTY RECORDER
DEPUTY

INDEXED | P. GIBSON COMPARED | SLOTTED

I HEREBY CERTIFY THAT THE WITHIN INSTRUMENT WAS FILED AND RECORDED AT R Q ST OF:
FEE $ $3.00 Alanco
DRAFT JUN 28 '82 -3 30 PM
DATE
DOCKET 1601 PAGE 83 84 NO 12215

PLAT OF THE CAB #42 (X) LODE CLAIM
( ) PLACER CLAIM
( ) MILL SITE

Cochise County, Arizona

Range 22 East

CAB #42
M-290

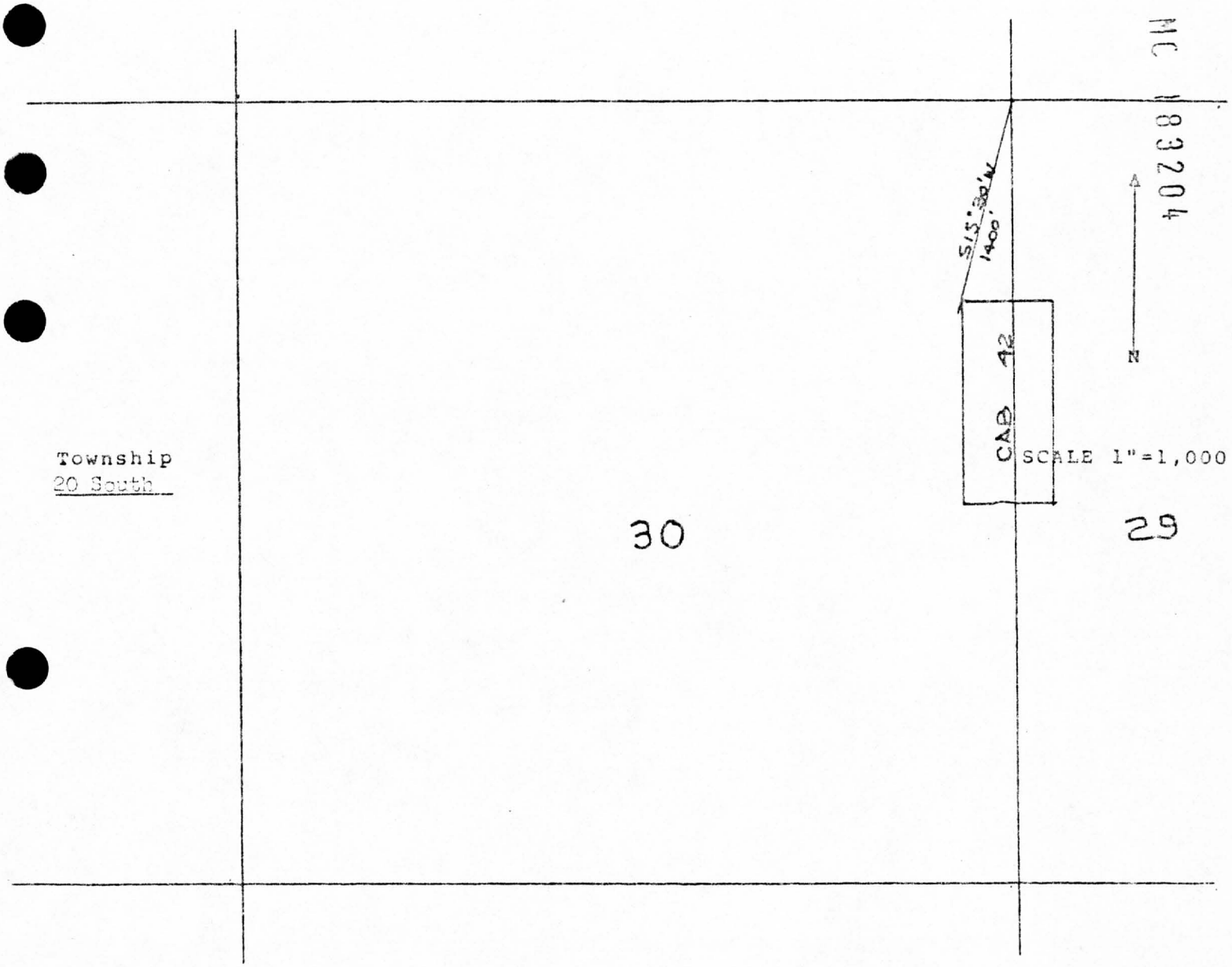

The bearings and distances between the corners of this claim are as follows:

Beginning at the N.W. Corner, a 2" X 2" monument, which is the Location Corner of this Claim; thence E., a distance of 600 feet to the N.E. Corner, a 2" X 2" monument; thence S. a distance of 1,500 feet to the S.E. Corner; a 2" X 2" monument; thence W., a distance of 600 feet to the S.W. Corner, a 2" X 2" monument; thence N. a distance of 1,500 feet to the point of beginning. The N.W. Corner of the claim bears S. 15° 30' W., a distance of 1,400 feet from the (Quarter) Section Corner, common to Sections 29 and 30, Township 20 S., Range 22 E., G&SRB&M.

DKT 1601 PAGE 84

DKT 1363 PAGE 590

CAB #43

A MC 183205

NOTICE OF LOCATION
(Lode)

NOTICE IS HEREBY GIVEN that the CAB #43 lode mining claim was located by P.A. HAMILTON, Agent, whose address is P.O. Box 5843, Tucson, Arizona 85703, on June 1, 1982.

This claim is 1,500 feet in length along the vein or deposit of mineral-bearing rock in place and 600 feet in width (300 feet on either side of the center line of the claim), forming a claim in the shape of a parallelogram. The general course of the claim is North-South. This notice is posted at the North-East corner of the claim, which location monument is in Section 30, Township 20 South, Range 22 East, G&SRB&M.

The claim is situated in the Tombstone Mining District approximately 4.5 miles S.W. of Tombstone and falls within the N.E. 1/4 of Section(s) 30, Township 20 South, Range 22 East, G&SRB&M, Cochise County, Arizona.

The North-East Corner of this claim lies 1,400 feet on a bearing of S. 15° 30' W. from the North-East Corner of Section 30, Township 20 South, Range 22 East, G&SRB&M.

P.A. Hamilton Agent
Locator

STATE OF ARIZONA
COUNTY OF COCHISE } ss.

I HEREBY CERTIFY THAT THE WITHIN INSTRUMENT WAS FILED AND RECORDED AT REQUEST OF:

WITNESS MY HAND AND OFFICIAL SEAL
CHRISTINE RHODES, COUNTY RECORDER

FEE $3.00 Alamco

DEPUTY

DRAFT

JUN 28 '82 -3 30 PM

DATE

INDEXED | PHOTOSTAT CONFIRMED | BLOTTED

DOCKET 1601 PAGE 85-86 NO 12213

DKT 1601 PAGE 85

OFFICE

PLAT THE CAB #43

( ) LODE CLAIM
) PLACER CLAIM
( ) MILL SITE

Cochise County, Arizona

CAB #43 292

Range 22 East

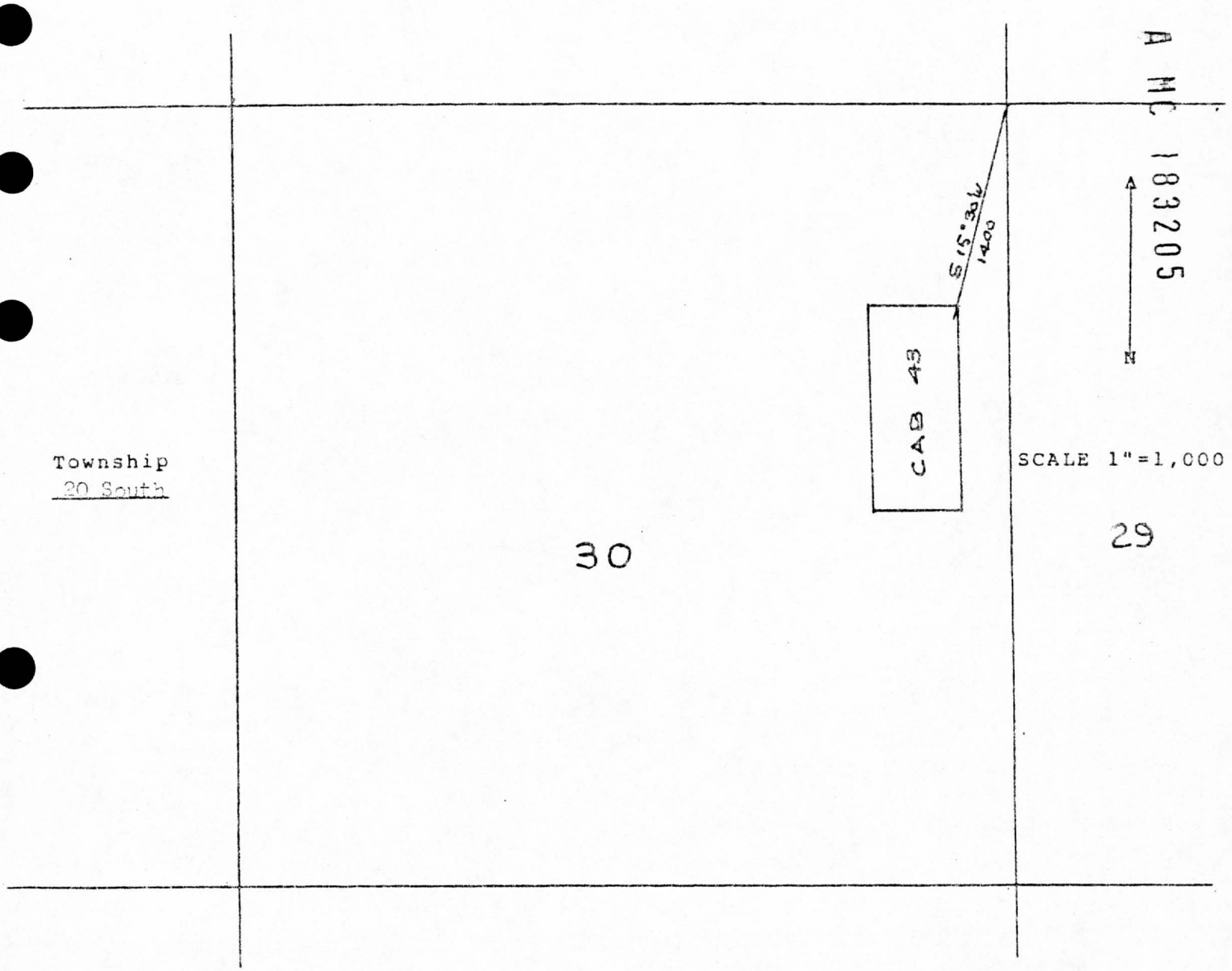

The bearings and distances between the corners of this claim are as follows:

Beginning at the N.E. Corner, a 2" X 2" monument, which is the Location Corner of this Claim; thence S., a distance of 1,500 feet to the S.E. Corner, a 2" X 2" monument; thence W., a distance of 600 feet to the S.W. Corner; a 2" X 2" monument; thence N., a distance of 1,500 feet to the N.W. Corner, a 2" X 2" monument; thence E. a distance of 600 feet to the point of beginning. The N.E. Corner of the claim bears S. 15° 30' W., a distance of 1,400 feet from the (Quarter) Section Corner, common to Sections 29 and 30, Township 20 S., Range 22 E., G&SRB&M.

DKT 1601 PAGE 86

BK 1363 PG 592

CAB #44

243

A MC 183206

NOTICE OF LOCATION
(Lode)

NOTICE IS HEREBY GIVEN that the CAB #44 lode mining claim was located by R.A. HAMILTON, Agent, whose address is P.O. Box 5843, Tucson, Arizona 85703, on June 1, 1982.

This claim is 1,500 feet in length along the vein or deposit of mineral-bearing rock in place and 600 feet in width (300 feet on either side of the center line of the claim), forming a claim in the shape of a parallelogram. The general course of the claim is North-South. This notice is posted at the North-West corner of the claim, which location monument is in Section 30, Township 20 South, Range 22 East, G&SRB&M.

The claim is situated in the Tombstone Mining District approximately 4.5 miles S.W. of Tombstone 1 and falls within the N.E. 1/4 2 of Section(s) 30, Township 20 South, Range 22 East, G&SRB&M, Cochise County, Arizona.

The North-West Corner of this claim lies 2,080 feet on a bearing of S. 50° W. from the North-East Corner of Section 30, Township 20 South, Range 22 East, G&SRB&M.

RECEIVED
B.L.M. ARIZONA STATE OFFICE
AUG 20 1 13 PM '82
PHOENIX, ARIZONA

R.A. Hamilton
Locator

STATE OF ARIZONA
COUNTY OF COCHISE] SS.

WITNESS MY HAND AND OFFICIAL SEAL
CHRISTINE RHODES, COUNTY RECORDER

DEPUTY

I HEREBY CERTIFY THAT THE WITHIN INSTRUMENT WAS FILED AND RECORDED AT REQUEST OF: Alanco

FEE $ $3.00

DRAFT

JUN 28 '82 - 3 30 PM DKT 1601 PAGE 87

INDEXED	PHOTOSTAT CONTAINED	PLOTTED

1601 87- 88 12217

PLAT THE CAB #44 ( ) LODE CLAIM
( ) PLACER CLAIM
( ) MILL SITE

Cochise County, Arizona

CAB #44 294

Range 22 East

A MC 183206

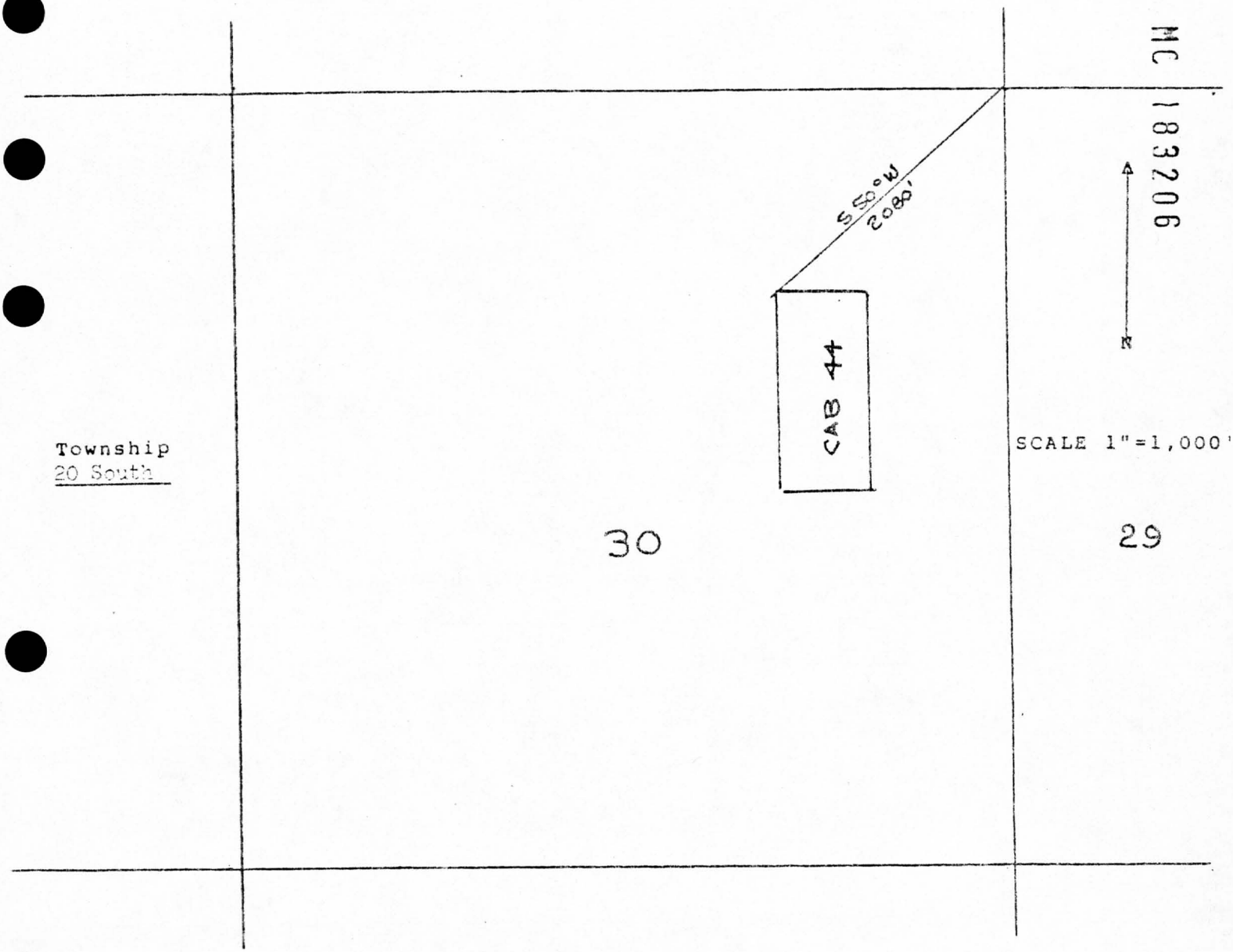

The bearings and distances between the corners of this claim are as follows:

Beginning at the N.W. Corner, a 2" X 2" monument, which is the Location Corner of this Claim; thence E., a distance of 600 feet to the N.E. Corner, a 2" X 2" monument; thence S. a distance of 1,500 feet to the S.E. Corner; a 2" X 2" monument; thence W., a distance of 600 feet to the S.W. Corner, a 2" X 2" monument; thence N. a distance of 1,500 feet to the point of beginning. The N.W. Corner of the claim bears S. 50° W., a distance of 2,080 feet from the (Quarter) Section Corner, common to Sections 29 and 30, Township 20 S., Range 22 E., G&SRB&M.

DKT 1601 PAGE 88

DKT 1363 PAGE 594

CAB #45 295

A MC 183207

NOTICE OF LOCATION
(Lode)

NOTICE IS HEREBY GIVEN that the CAB #45 lode mining claim was located by R.A. HAMILTON, Agent, whose address is P.O. Box 5843, Tucson, Arizona 85703, on June 1, 1982.

This claim is 1,500 feet in length along the vein or deposit of mineral-bearing rock in place and 600 feet in width (300 feet on either side of the center line of the claim), forming a claim in the shape of a parallelogram. The general course of the claim is North-South. This notice is posted at the North-East corner of the claim, which location monument is in Section 30, Township 20 South, Range 22 East, G&SRB&M.

The claim is situated in the Tombstone Mining District approximately 4.5 miles S.W. of Tombstone 1 and falls within the N.E. 1/4 2 of Section(s) 30, Township 20 South, Range 22 East, G&SRB&M, Cochise County, Arizona.

The North-East Corner of this claim lies 2,080 feet on a bearing of S. 50° W. from the North-East Corner of Section 30, Township 20 South, Range 22 East, G&SRB&M.

B.L.M. RECEIVED STATE OFFICE JUN 30 1 13 PM '82 TUCSON, ARIZONA

R.A. Hamilton Agent
Locator

DKT 1601 PAGE 89

STATE OF ARIZONA
COUNTY OF COCHISE] SS.

WITNESS MY HAND AND OFFICIAL SEAL
CHRISTINE RHODES, COUNTY RECORDER

DEPUTY

INDEXED	PHOTOSTAT-COMPARED	BLOTTED

I HEREBY CERTIFY THAT THE WITHIN INSTRUMENT WAS FILED AND RECORDED AT REQUEST

FEE $ $3.00 Alanco

DRAFT

DATE JUN 28 '82 3 30 PM

DOCKET 1601 PAGE 89 NO 12218

90

PL THE CAB #45

(X) LODE CLAIM
( ) PLACER CLAIM
( ) MILL SITE

Cochise County, Arizona

CAB #45296

Range 22 East

A MC 183207

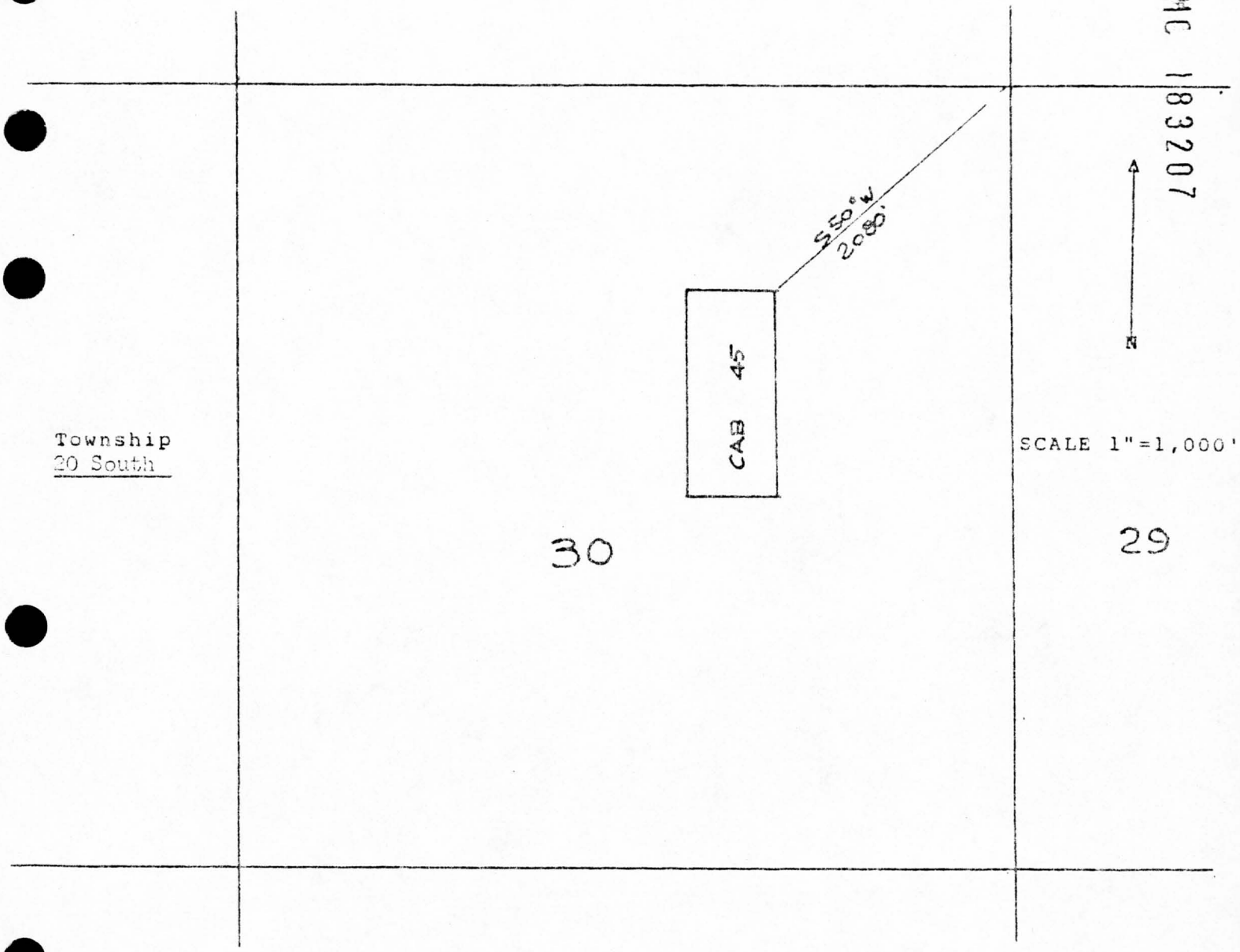

The bearings and distances between the corners of this claim are as follows:

Beginning at the N.E. Corner, a 2" X 2" monument, which is the Location Corner of this Claim; thence S., a distance of 1,500 feet to the S.E. Corner, a 2" X 2" monument; thence W. a distance of 600 feet to the S.W. Corner; a 2" X 2" monument; thence N., a distance of 1,500 feet to the N.W. Corner, a 2" X 2" monument; thence E. a distance of 600 feet to the point of beginning. The N.E. Corner of the claim bears S. 50° W., a distance of 2,080 feet from the (Quarter) Section Corner, common to Sections 29 and 30, Township 20 S., Range 22 E., G&SRB&M.

DKT 1363 PAGE 596

DKT 1601 PAGE 90

CAB #46 297

A MC 183208

NOTICE OF LOCATION
(Lode)

NOTICE IS HEREBY GIVEN that the CAB #46 lode mining claim was located by R.A. HAMILTON, Agent, whose address is P.O. Box 5843, Tucson, Arizona 85703, on June 1, 19 82.

This claim is 1,500 feet in length along the vein or deposit of mineral-bearing rock in place and 600 feet in width (300 feet on either side of the center line of the claim), forming a claim in the shape of a parallelogram. The general course of the claim is North-South. This notice is posted at the North-East corner of the claim, which location monument is in Section 30, Township 20 South, Range 22 East, G&SRB&M.

The claim is situated in the Tombstone Mining District approximately 4.5 miles S.W. of Tombstone and falls within the N.E. 1/4 of Section(s) 30, Township 20 South, Range 22 East, G&SRB&M, Cochise County, Arizona.

The North-East Corner of this claim lies 2,520 feet on a bearing of S. 58° 30' W. from the North-East Corner of Section 30, Township 20 South, Range 22 East, G&SRB&M.

RECEIVED
BLM, ARIZONA STATE OFFICE
'82 JUN 28 PM 1 13

R.A. Hamilton
Locator

STATE OF ARIZONA
COUNTY OF COCHISE] SS.

WITNESS MY HAND AND OFFICIAL SEAL
CHRISTINE RHODES, COUNTY RECORDER
DEPUTY

I HEREBY CERTIFY THAT THE WITHIN INSTRUMENT WAS FILED AND RECORDED AT REQUEST OF:
FEE $ 3.00 Alamo
DRAFT
DATE JUN 28 '82 -3 30 PM
DOCKET 1601 PAGE 91
160 M 91-92 12213

INDEXED 10 MM | PHOTOSTAT-COMPARED | BLOTTED

PL ' THE CAB #46

(X) LODE CLAIM
( ) PLACER CLAIM
( ) MILL SITE

Cochise County, Arizona

CAB # 46 298

A MC 183208

Range 22 East

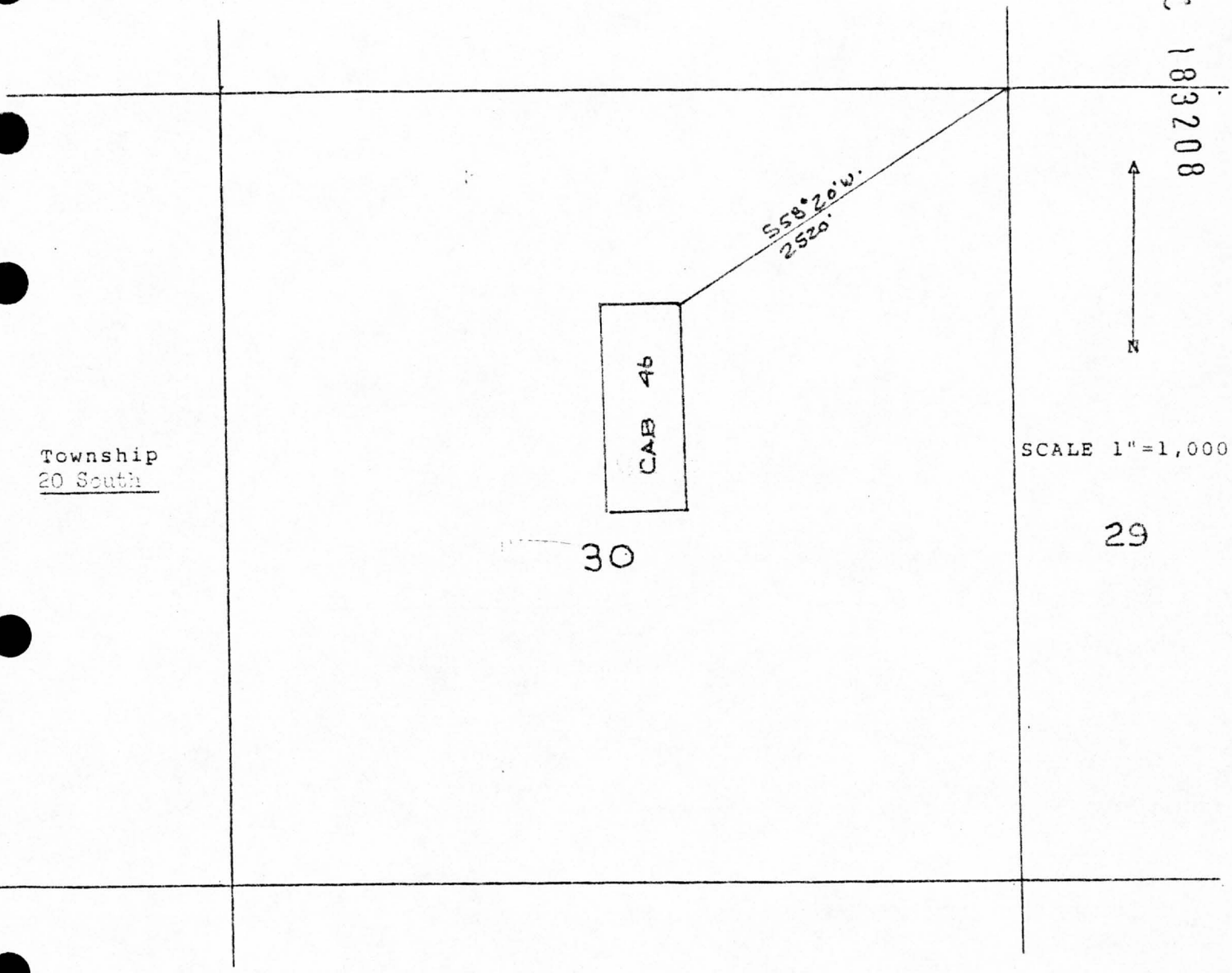

The bearings and distances between the corners of this claim are as follows:

Beginning at the N.E. Corner, a 2" X 2" monument, which is the Location Corner of this Claim; thence S., a distance of 1,500 feet to the S.E. Corner, a 2" X 2" monument; thence W. a distance of 600 feet to the S.W. Corner; a 2" X 2" monument; thence N., a distance of 1,500 feet to the N.W. Corner, a 2" X 2" monument; thence E. a distance of 600 feet to the point of beginning. The N.E. Corner of the claim bears S. 58° 20' W., a distance of 2,520 feet from the (Quarter) Section Corner, common to Sections 29 and 30, Township 20 S., Range 22 E., G&SRB&M.

DKT 1601 PAGE 92

1363 598

CAB H47 299

A MC 183209

NOTICE OF LOCATION
(Lode)

NOTICE IS HEREBY GIVEN that the CAB #47 lode mining claim was located by R.A. HAMILTON, Agent, whose address is P.O. Box 5843, Tucson, Arizona 85703, on June 1, 1982.

This claim is 1,500 feet in length along the vein or deposit of mineral-bearing rock in place and 600 feet in width (300 feet on either side of the center line of the claim), forming a claim in the shape of a parallelogram. The general course of the claim is North-South. This notice is posted at the South-West corner of the claim, which location monument is in Section 21, Township 20 South, Range 22 East, G&SRB&M.

The claim is situated in the Tombstone Mining District approximately 3 miles S.W. of Tombstone and falls within the S.E. 1/4 of Section(s) 21, Township 20 South, Range 22 East, G&SRB&M, Cochise County, Arizona.

The South-West Corner of this claim lies 1,010 feet on a bearing of N. 36° 30' W. from the South-East Corner of Section 21, Township 20 South, Range 22 East, G&SRB&M.

RECEIVED
BLM
AUG 20 1 13 PM '82
TUCSON, ARIZONA
STATE OFFICE

R.A. Hamilton Agent
Locator

STATE OF ARIZONA
COUNTY OF COCHISE } ss.

WITNESS MY HAND AND OFFICIAL SEAL
CHRISTINE RHODES, COUNTY RECORDER
DEPUTY

I HEREBY CERTIFY THAT THE WITHIN INSTRUMENT WAS FILED AND RECORDED AT REQUEST OF: Alamco
FEE $ $3.00
DRAFT
DATE JUN 28 '82 3 30 PM
DOCKET 1601 PAGE 93
NO. 12229

INDEXED | STATE OF | VERIFIED

PLAT OF THE CAB #47

(X) LODE CLAIM
( ) PLACER CLAIM
( ) MILL SITE

CAB # 47 300

Cochise County, Arizona

Range 22 East

A MC 183209

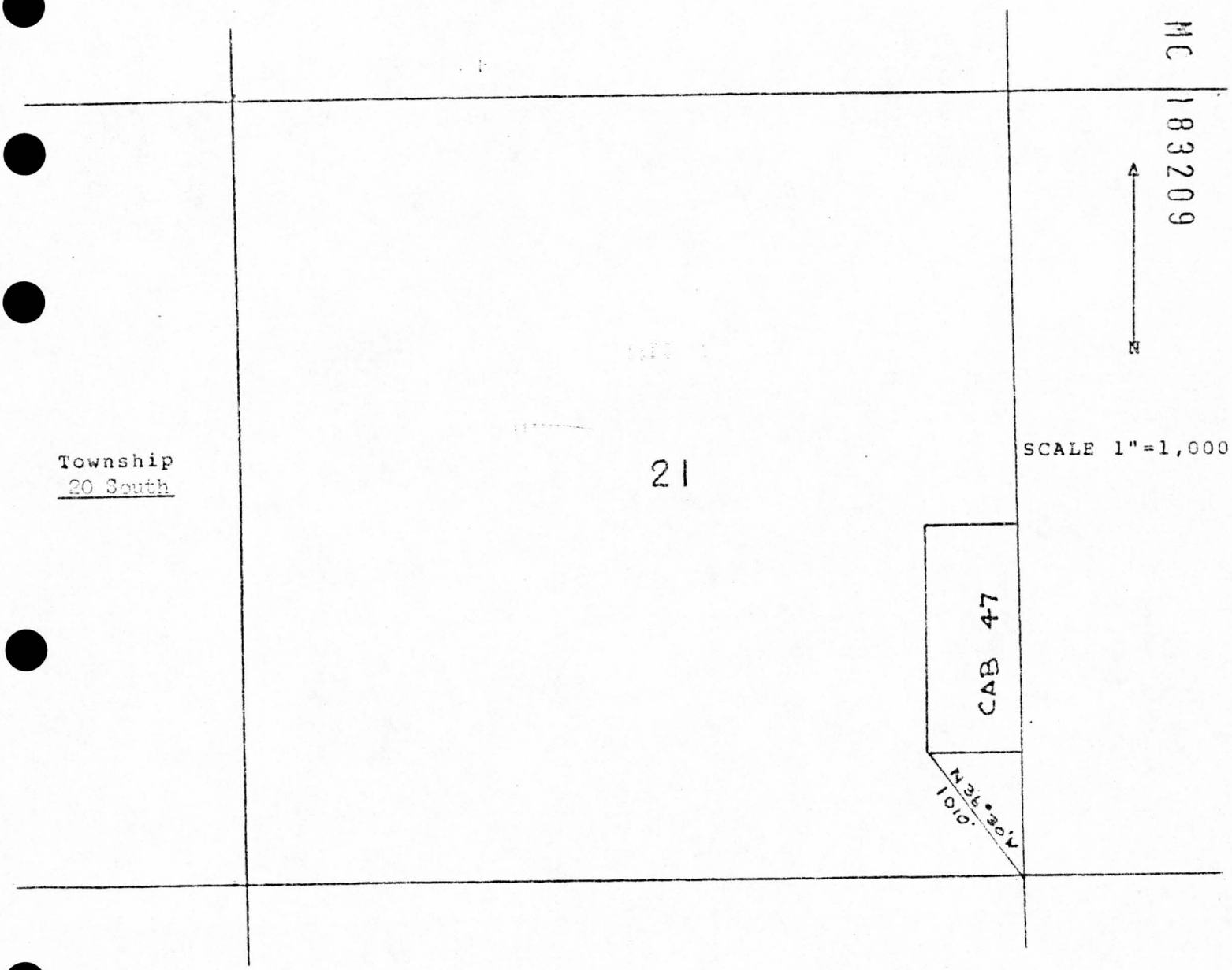

The bearings and distances between the corners of this claim are as follows:

Beginning at the S.W. Corner, a 2" X 2" monument, which is the Location Corner of this Claim; thence N., a distance of 1,500 feet to the N.W. Corner, a 2" X 2" monument; thence E. a distance of 600 feet to the N.E. Corner; a 2" X 2" monument; thence S., a distance of 1,500 feet to the S.E. Corner, a 2" X 2" monument; thence W. a distance of 600 feet to the point of beginning. The S.W. Corner of the claim bears N. 36° 30' W., a distance of 1,010 feet from the (Quarter) Section Corner, common to Sections 21 and 22, Township 20 S., Range 22 E., G&SRB&M.

DK 1363 PG 600 DK 1601 PAGE 94

CAB #48 301

A MC 183210

NOTICE OF LOCATION
(Lode)

NOTICE IS HEREBY GIVEN that the CAB #48 lode mining claim was located by R.A. HAMILTON, Agent, whose address is P.O. Box 5843, Tucson, Arizona 85703, on June 1, 1982.

This claim is 1,500 feet in length along the vein or deposit of mineral-bearing rock in place and 600 feet in width (300 feet on either side of the center line of the claim), forming a claim in the shape of a parallelogram. The general course of the claim is North-South. This notice is posted at the South-East corner of the claim, which location monument is in Section 21, Township 20 South, Range 22 East, G&SRB&M.

The claim is situated in the Tombstone Mining District approximately 3 miles S.W. of Tombstone 1 and falls within the S.E. 1/4 2 of Section(s) 21, Township 20 South, Range 22 East, G&SRB&M, Cochise County, Arizona.

The South-East Corner of this claim lies 1,010 feet on a bearing of N. 36° 30' W. from the South-East Corner of Section 21, Township 20 South, Range 22 East, G&SRB&M.

RECEIVED
B.L.M. STATE OFFICE
AUG 28 1 13 PM '82
PHOENIX, ARIZONA

COUNTY OF COCHISE ARIZONA

R.A. Hamilton AGENT
Locator

STATE OF ARIZONA
COUNTY OF COCHISE] SS.

WITNESS MY HAND AND OFFICIAL SEAL
CHRISTINE RHODES, COUNTY RECORDER

DEPUTY

INDEXED	P. OF STATE CONFIRMED	BLOTTED

I HEREBY CERTIFY THAT THE WITHIN INSTRUMENT WAS FILED AND RECORDED AT REQUEST OF: Alanco.

FEE $ $3.00

DRAFT

DATE JUN 28 '82 - 3 30 PM

DOCKET 1601 PAGE 95 NO 12221

DKT 1601 PAGE 95

96.

PLAT OF THE CAB #48

(X) LODE CLAIM
( ) PLACER CLAIM
( ) MILL SITE

Cochise County, Arizona

CAB #48
302

Range 22 East

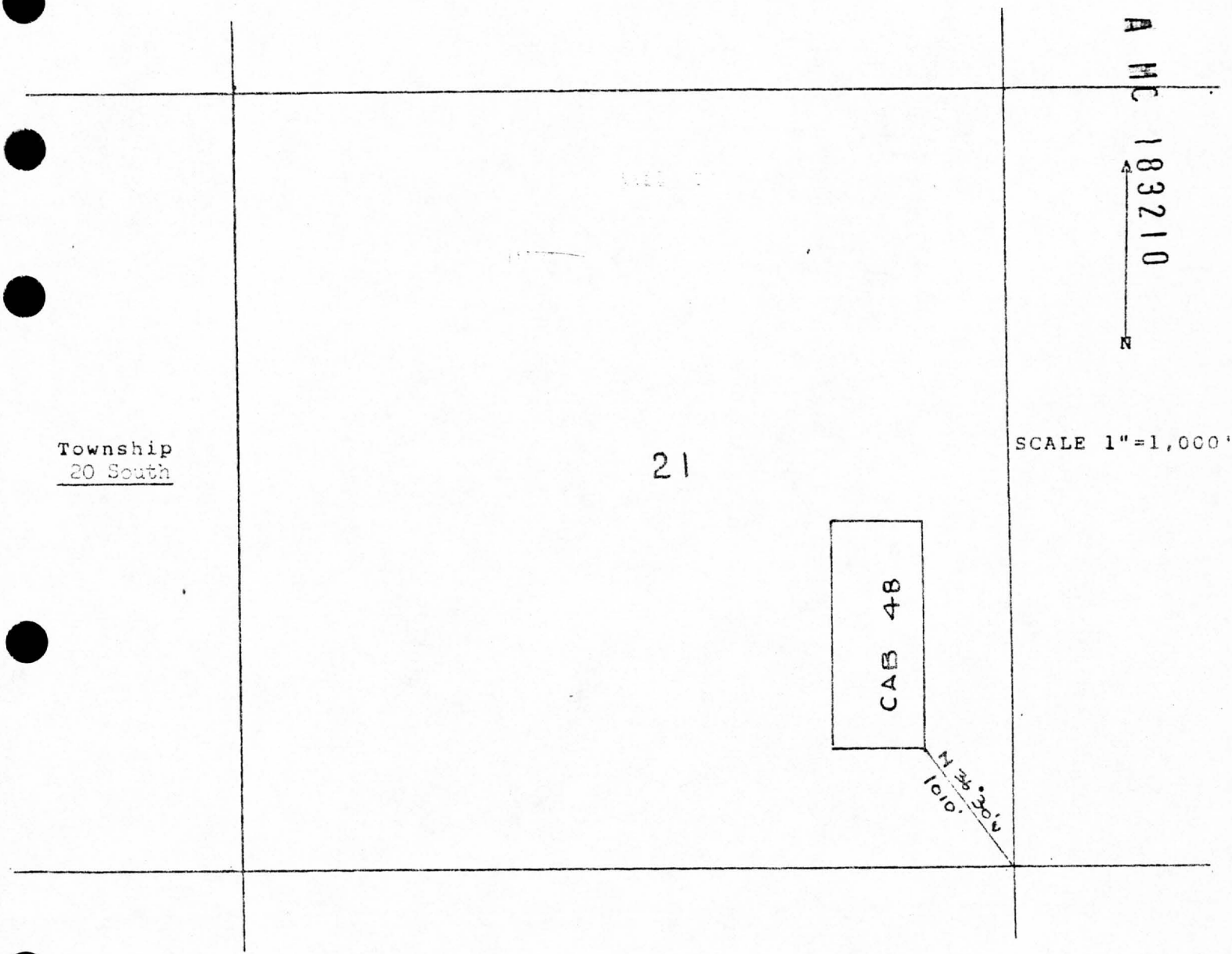

The bearings and distances between the corners of this claim are as follows:

Beginning at the S.E. Corner, a 2" X 2" monument, which is the Location Corner of this Claim; thence W., a distance of 600 feet to the S.W. Corner, a 2" X 2" monument; thence N. a distance of 1,500 feet to the N.W. Corner; a 2" X 2" monument; thence E., a distance of 600 feet to the N.E. Corner, a 2" X 2" monument; thence S. a distance of 1,500 feet to the point of beginning. The S.E. Corner of the claim bears N. 36° 30' W., a distance of 1,010 feet from the (Quarter) Section Corner, common to Sections 21 and 22, Township 20 S., Range 22 E., G&SRB&M.

BK 1363 PAGE 602

BK 1601 PAGE 96

CAB #49

A 303

MC 183211

NOTICE OF LOCATION
(Lode)

NOTICE IS HEREBY GIVEN that the CAB #49 lode mining claim was located by R.A. HAMILTON, Agent, whose address is P.O. Box 5843, Tucson, Arizona 85703, on June 1, 1982.

This claim is 1,500 feet in length along the vein or deposit of mineral-bearing rock in place and 600 feet in width (300 feet on either side of the center line of the claim), forming a claim in the shape of a parallelogram. The general course of the claim is North-South. This notice is posted at the South-West corner of the claim, which location monument is in Section 21, Township 20 South, Range 22 East, G&SRB&M.

The claim is situated in the Tombstone Mining District approximately 3 miles S.W. of Tombstone 1 and falls within the S.E. 1/4 2 of Section(s) 21, Township 20 South, Range 22 East, G&SRB&M, Cochise County, Arizona.

The South-West Corner of this claim lies 2,000 feet on a bearing of N. 66° W. from the South-East Corner of Section 21, Township 20 South, Range 22 East, G&SRB&M.

RECEIVED
B.L.M. AZ STATE OFFICE
AUG 20 1 14 PM '82
PHOENIX, ARIZONA

R.A. Hamilton Agent
Locator

STATE OF ARIZONA
COUNTY OF COCHISE] SS.

WITNESS MY HAND AND OFFICIAL SEAL
CHRISTINE RHODES, COUNTY RECORDER

I HEREBY CERTIFY THAT THE WITHIN INSTRUMENT WAS FILED AND RECORDED AT REQUEST OF:

FEE $3.00 Alanco

DEPUTY DRAFT

INDEXED

JUN 28 '82 -3 30 PM

DOCKET 1601 PAGE 97-98 NO 12222

DKT 1601 PAGE 97

Cochise County, Arizona

Range 22 East

CAB #49

AMC 304

AMC 832111

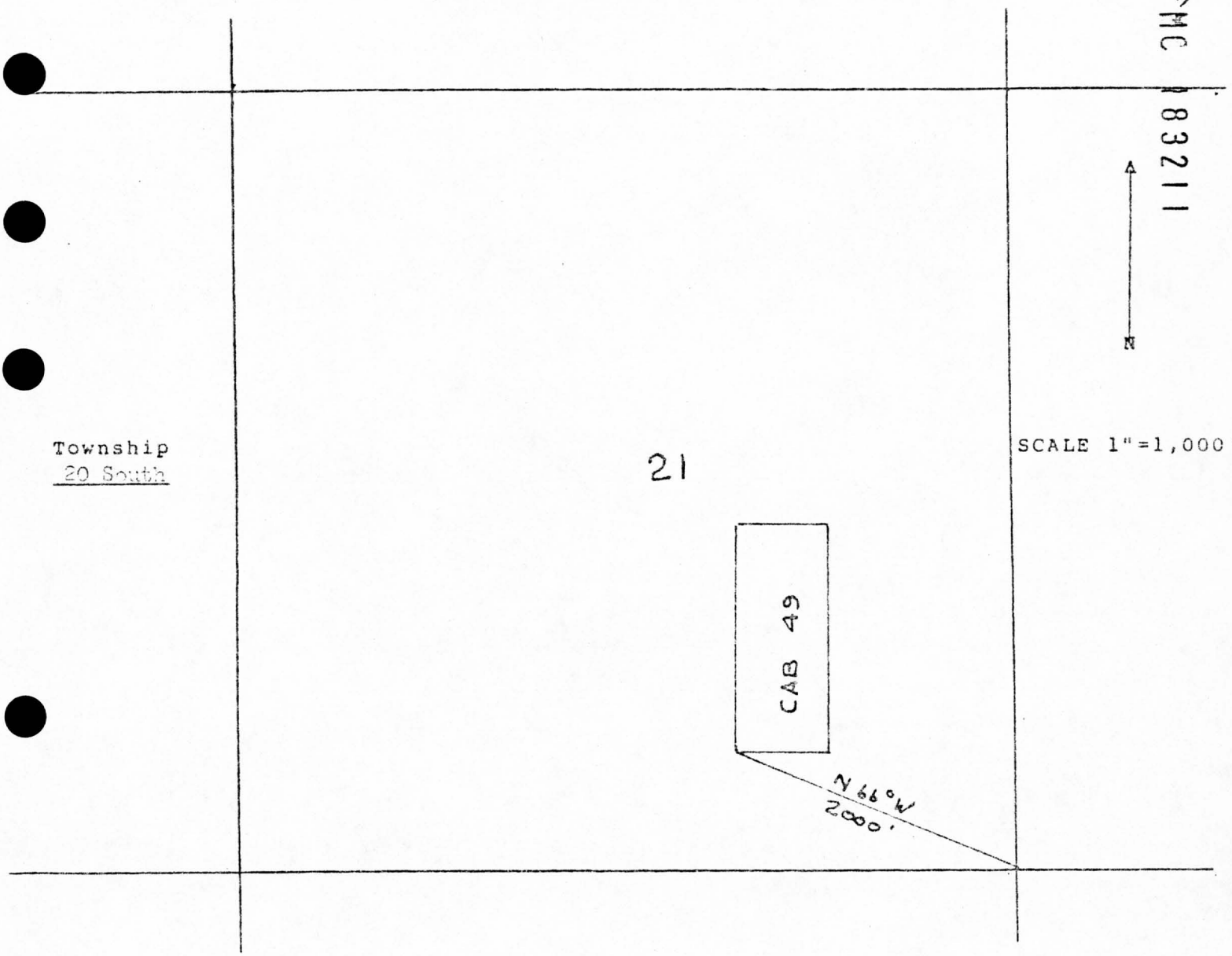

The bearings and distances between the corners of this claim are as follows:

Beginning at the S.W. Corner, a 2" X 2" monument, which is the Location Corner of this Claim; thence N., a distance of 1,500 feet to the N.W. Corner, a 2" X 2" monument; thence E. a distance of 600 feet to the N.E. Corner; a 2" X 2" monument; thence S., a distance of 1,500 feet to the S.E. Corner, a 2" X 2" monument; thence W. a distance of 600 feet to the point of beginning. The S.W. Corner of the claim bears N. 66° W., a distance of 2,000 feet from the (Quarter) Section Corner, common to Sections 21 and 22, Township 20 S., Range 22 E., G&SRB&M.

DKT 1363 PAGE 604

DKT 1601 PAGE 98

NOTICE OF LOCATION
(Lode)

CAB #50

A HC 183212

NOTICE IS HEREBY GIVEN that the CAB #50 lode mining claim was located by R.A. HAMILTON, Agent whose address is P.O. Box 5243, Tucson, Arizona 85703, on June 1, 19 82.

This claim is 1,500 feet in length along the vein or deposit of mineral-bearing rock in place and 600 feet in width (300 feet on either side of the center line of the claim), forming a claim in the shape of a parallelogram. The general course of the claim is North-South. This notice is posted at the South-East corner of the claim, which location monument is in Section 21, Township 20 South, Range 22 East, G&SRB&M.

The claim is situated in the Tombstone Mining District approximately 3 miles S.W. of Tombstone and falls within the S.E. 1/4 of Section(s) 21, Township 20 South, Range 22 East G&SRB&M, Cochise County, Arizona.

The South-East Corner of this claim lies 2,000 feet on a bearing of N. 66° W. from the South-East Corner of Section 21, Township 20 South, Range 22 East, G&SRB&M.

BLM RECEIVED AUG 20 11 PM '82 TUCSON, ARIZONA STATE OFFICE

Robert A. Hamilton AGENT
Locator

STATE OF ARIZONA } SS.
COUNTY OF COCHISE }

WITNESS MY HAND AND OFFICIAL SEAL
CHRISTINE RHODES, COUNTY RECORDER
DEPUTY

I HEREBY CERTIFY THAT THE WITHIN INSTRUMENT WAS FILED AND RECORDED AT REQUEST OF
FEE $ $3.00
DRAFT
DATE JUN 28 '82 -3 30 PM
DOCKET 1601 PAGE 99 NO 12223

INDEXED DIGITIZED SLOTTED

DKT 1601 PAGE 99

160

Cochise County, Arizona

CAB #50

Range 22 East

HC 1883212 306

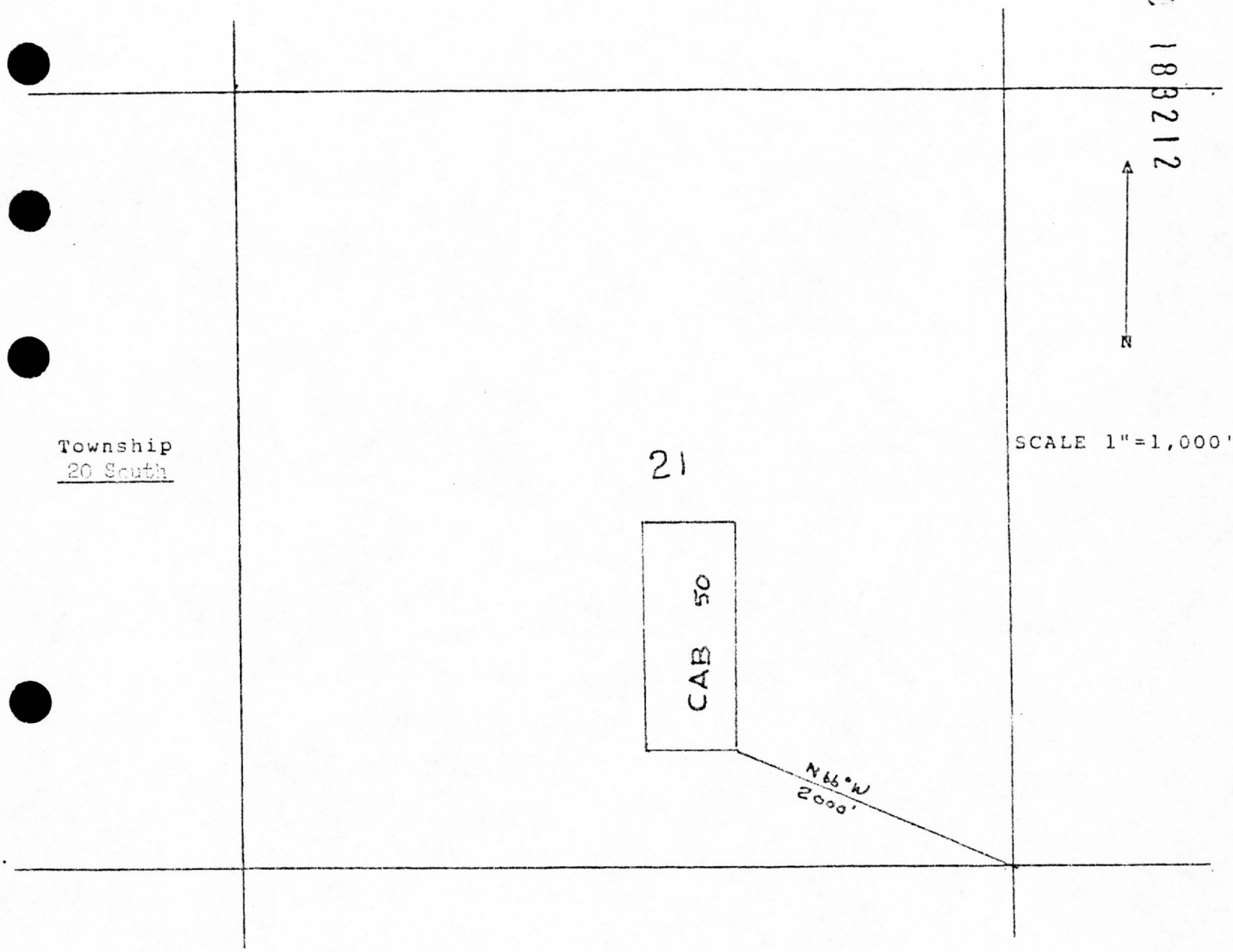

The bearings and distances between the corners of this claim are as follows:

Beginning at the S.E. Corner, a 2" X 2" monument, which is the Location Corner of this Claim; thence W., a distance of 600 feet to the S.W. Corner, a 2" X 2" monument; thence N. a distance of 1,500 feet to the N.W. Corner; a 2" X 2" monument; thence E., a distance of 600 feet to the N.E. Corner, a 2" X 2" monument; thence S. a distance of 1,500 feet to the point of beginning. The S.E. Corner of the claim bears N. 66° W., a distance of 2,000 feet from the (Quarter) Section Corner, common to Sections 21 and 22, Township 20 S., Range 22 E., G&SRB&M.

DM 1601 PAGE 100

DM 1363 PAGE 606

CAB #51

A MC 183213 307

NOTICE OF LOCATION
(Lode)

NOTICE IS HEREBY GIVEN that the CAB #51 lode mining claim was located by R.A. HAMILTON, Agent, whose address is P.O. Box 5843, Tucson, Arizona 85703, on June 1, 1982.

This claim is 1,500 feet in length along the vein or deposit of mineral-bearing rock in place and 600 feet in width (300 feet on either side of the center line of the claim), forming a claim in the shape of a parallelogram. The general course of the claim is North-South. This notice is posted at the South-West corner of the claim, which location monument is in Section 21, Township 20 South, Range 22 East, G&SRB&M.

The claim is situated in the Tombstone Mining District approximately 3 miles S.W. of Tombstone 1 and falls within the S.W. 1/4 and S.E. 1/4 2 of Section(s) 21, Township 20 South, Range 22 East, G&SRB&M, Cochise County, Arizona.

The South-West Corner of this claim lies 2,400 feet on a bearing of N. 70° 10' E. from the South-West Corner of Section 21, Township 20 South, Range 22 East, G&SRB&M.

RECEIVED
B.L.M. STATE OFFICE
AUG 20 11 PM '82
PHOENIX, ARIZONA

R A Hamilton Agent
Locator

STATE OF ARIZONA
COUNTY OF COCHISE] SS.

WITNESS MY HAND AND OFFICIAL SEAL
CHRISTINE RHODES, COUNTY RECORDER
DEPUTY

INDEXED	PHOTOSTAT-COMPARED	BLOTTED

I HEREBY CERTIFY THAT THE WITHIN INSTRUMENT WAS FILED AND RECORDED AT REQUEST OF:

FEE $ $3.00 Alanco

DRAFT

JUN 28 '82 3 30 PM

DOCKET 1601 PAGE 101 NO 12221

102

DKT 1601 PAGE 101

Cochise County, Arizona

CAB #51

Range 22 East

A HC 183213

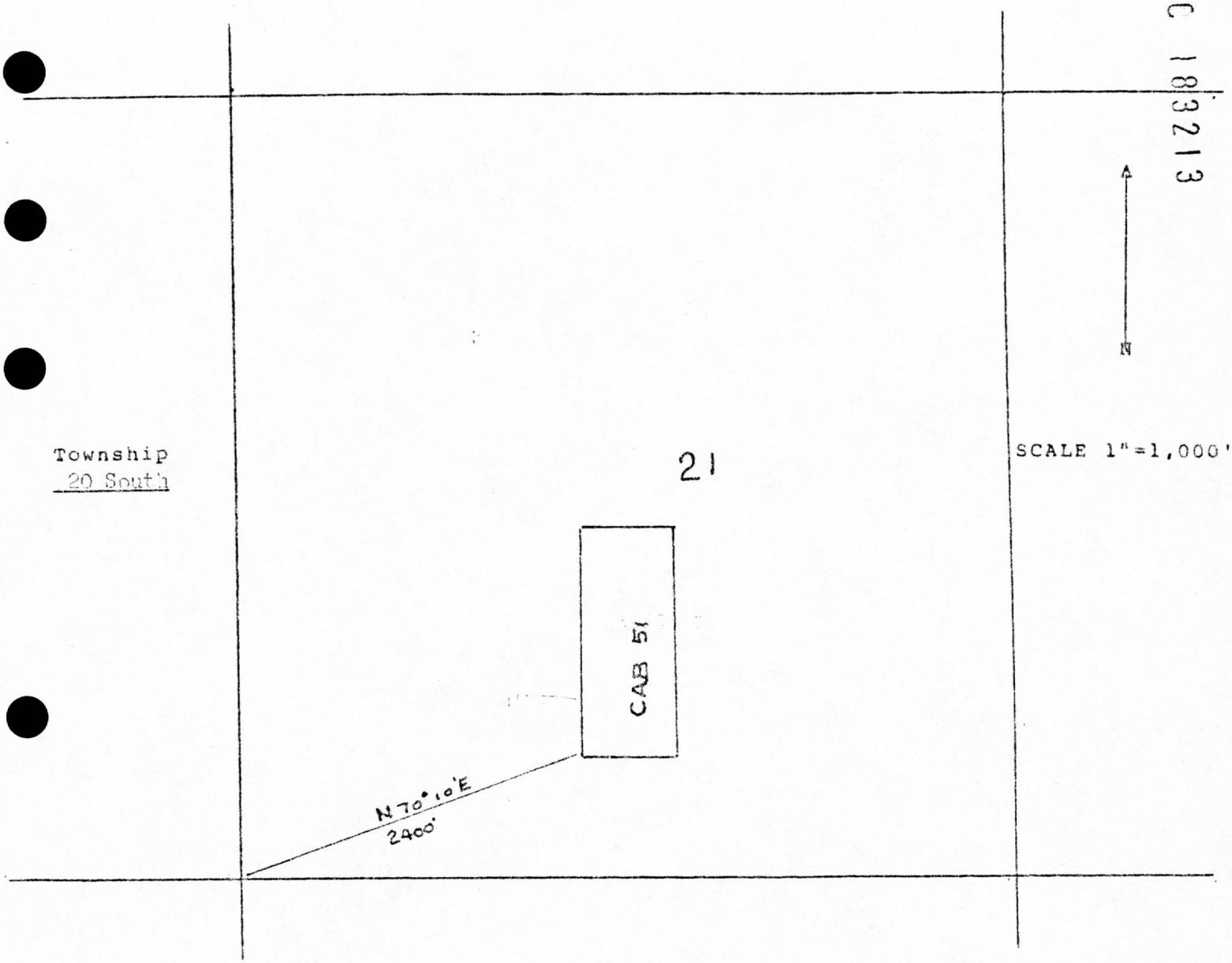

The bearings and distances between the corners of this claim are as follows:

Beginning at the S.W. Corner, a 2" X 2" monument, which is the Location Corner of this Claim; thence N., a distance of 1,500 feet to the N.W. Corner, a 2" X 2" monument; thence E. a distance of 600 feet to the N.E. Corner; a 2" X 2" monument; thence S., a distance of 1,500 feet to the S.E. Corner, a 2" X 2" monument; thence W. a distance of 600 feet to the point of beginning. The S.W. Corner of the claim bears N. 70° 10' E., a distance of 2,400 feet from the (Quarter) Section Corner, common to Sections 20 and 21, Township 20 S., Range 22 E., G&SRB&M.

DKT 1363 PAGE 608 DKT 1601 PAGE 102

CAB #52

309

A MC 183214

NOTICE OF LOCATION
(Lode)

NOTICE IS HEREBY GIVEN that the CAB #52 lode mining claim was located by R.A. HAMILTON, Agent whose address is P.O. Box 5843, Tucson, Arizona 85703 on June 1, 1982.

This claim is 1,500 feet in length along the vein or deposit of mineral-bearing rock in place and 600 feet in width (300 feet on either side of the center line of the claim), forming a claim in the shape of a parallelogram. The general course of the claim is North-South. This notice is posted at the South-East corner of the claim, which location monument is in Section 21, Township 20 South, Range 22 East, G&SRB&M.

The claim is situated in the Tombstone Mining District approximately 3 miles S.W. of Tombstone 1 and falls within the S.W. 1/4 2 of Section(s) 21, Township 20 South, Range 22 East, G&SRB&M, Cochise County, Arizona.

The South-East Corner of this claim lies 2,400 feet on a bearing of N. 70° 10' E. from the South-West Corner of Section 21, Township 20 South, Range 22 East, G&SRB&M.

R.A. Hamilton AGENT
Locator

STATE OF ARIZONA
COUNTY OF COCHISE } SS.

WITNESS MY HAND AND OFFICIAL SEAL
CHRISTINE RHODES, COUNTY RECORDER
DEPUTY

INDEXED | DIRECTORY | DEBITED

I HEREBY CERTIFY THAT THE WITHIN INSTRUMENT WAS FILED AND RECORDED AT REQUEST OF Alanco

FEE $ $3.00

DRAFT

DATE JUN 28 '82 - 3 30 PM

DOCKET 1601 PAGE 103-104 NO 12225

DKT 1601 PAGE 103

Cochise County, Arizona

Range 22 East

CAB # 52

310

A MC 083214

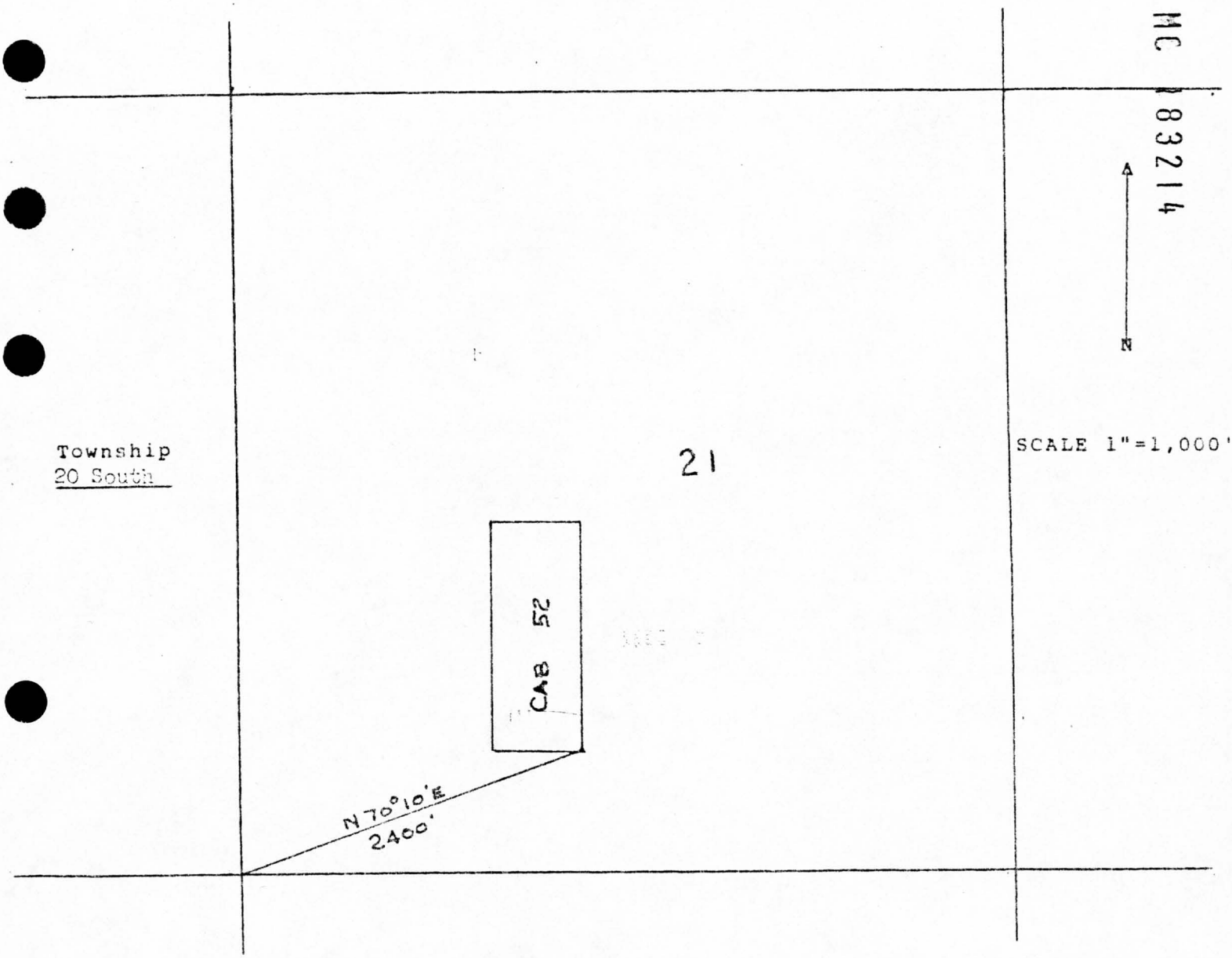

The bearings and distances between the corners of this claim are as follows:

Beginning at the S.E. Corner, a 2" X 2" monument, which is the Location Corner of this Claim; thence W., a distance of 600 feet to the S.W. Corner, a 2" X 2" monument; thence N. a distance of 1,500 feet to the N.W. Corner; a 2" X 2" monument; thence E., a distance of 600 feet to the N.E. Corner, a 2" X 2" monument; thence S. a distance of 1,500 feet to the point of beginning. The S.E. Corner of the claim bears N. 70° 10' E., a distance of 2,400 feet from the (Quarter) Section Corner, common to Sections 20 and 21, Township 20 S., Range 22 E., G&SRB&M.

DKT 1601 PAGE 104

DKT 1363 PAGE 610

CAB #53

311

A MC 183215

NOTICE OF LOCATION
(Lode)

NOTICE IS HEREBY GIVEN that the CAB #53 lode mining claim was located by R.A. HAMILTON, Agent, whose address is P.O. Box 5843, Tucson, Arizona 85703, on June 1, 19 82.

This claim is 1,500 feet in length along the vein or deposit of mineral-bearing rock in place and 600 feet in width (300 feet on either side of the center line of the claim), forming a claim in the shape of a parallelogram. The general course of the claim is North-South. This notice is posted at the South-East corner of the claim, which location monument is in Section 21, Township 20 South, Range 22 East, G&SRB&M.

The claim is situated in the Tombstone Mining District approximately 3 miles S.W. of Tombstone 1 and falls within the S.W. 1/4 2 of Section(s) 21, Township 20 South, Range 22 East, G&SRB&M, Cochise County, Arizona.

The South-West Corner of this claim lies 1,300 feet on a bearing of N. 52° 40' E. from the South-West Corner of Section 21, Township 20 South, Range 22 East, G&SRB&M.

RECEIVED
B.L.M. STATE OFFICE
AUG 20 11 14 PM '82
PHOENIX, ARIZONA

R.A. Hamilton AGENT
Locator

STATE OF ARIZONA
COUNTY OF COCHISE] SS.
WITNESS MY HAND AND OFFICIAL SEAL
CHRISTINE RHODES, COUNTY RECORDER
DEPUTY

I HEREBY CERTIFY THAT THE WITHIN INSTRUMENT WAS FILED AND RECORDED AT REQUEST OF:
FEE $ $3.00 Alamo
DRAFT
DATE JUN 28 '82 - 3 30 PM
DOCKET 1601 PAGE 105,106 NO 12226

DKT 1601 PAGE 105

INDEXED	PHOTOSTATIC COMPARED	BLOTTED
W		

( ) MILL SITE

Cochise County, Arizona

CAB #53 312

Range 22 East

A HC 083215

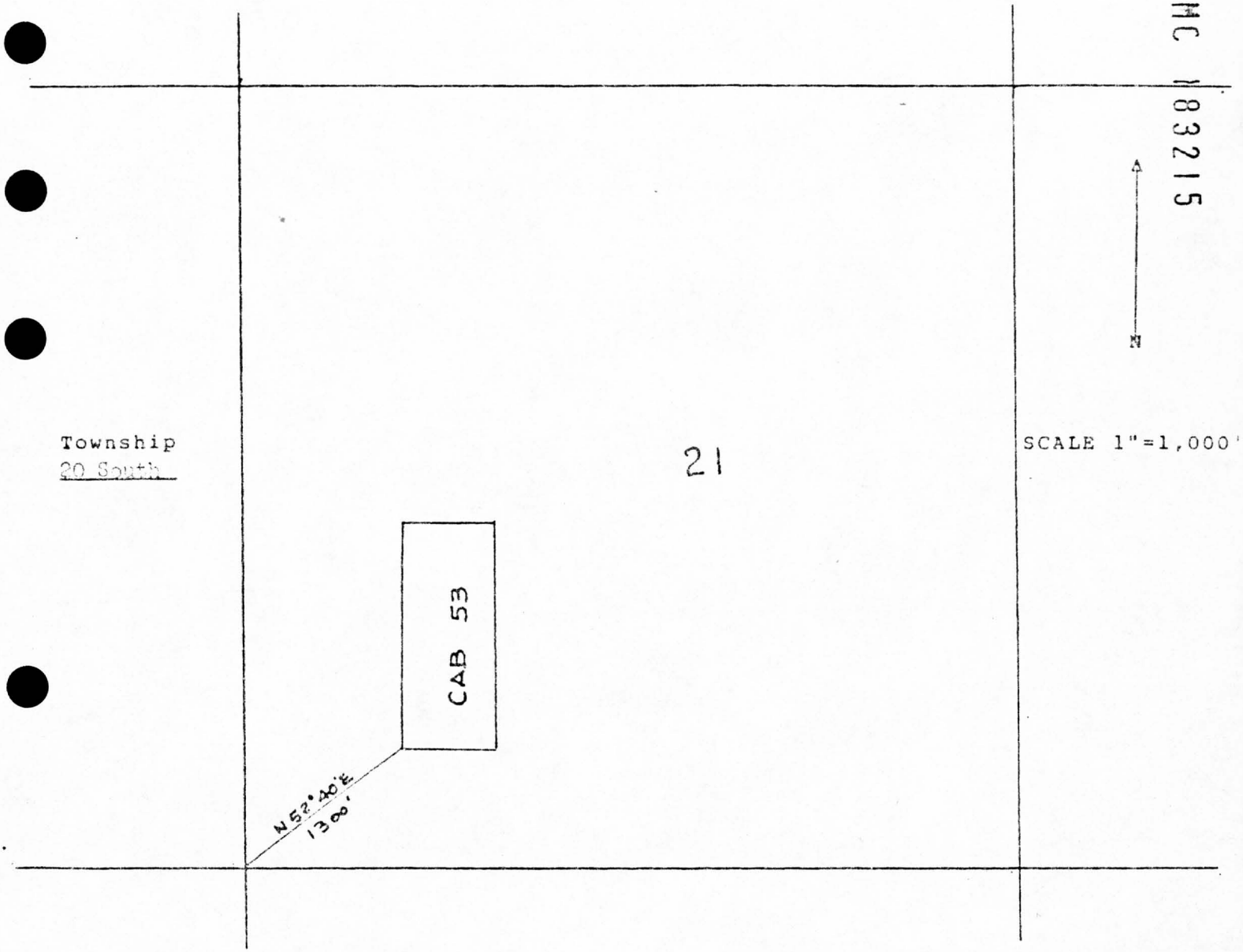

The bearings and distances between the corners of this claim are as follows:

Beginning at the S.W. Corner, a 2" X 2" monument, which is the Location Corner of this Claim; thence N., a distance of 1,500 feet to the N.W. Corner, a 2" X 2" monument; thence E. a distance of 600 feet to the N.E. Corner; a 2" X 2" monument; thence S., a distance of 1,500 feet to the S.E. Corner, a 2" X 2" monument; thence W. a distance of 600 feet to the point of beginning. The S.W. Corner of the claim bears N. 52° 40' E., a distance of 1,300 feet from the (Quarter) Section Corner, common to Sections 20 and 21, Township 20 S., Range 22 E., G&SRB&M.

DAT 1601 PAGE 106

DAT 1363 PAGE 612

CAB #54

AHC 183216

NOTICE OF LOCATION
(Lode)

NOTICE IS HEREBY GIVEN that the CAB #54 lode mining claim was located by R.A. HAMILTON, Agent, whose address is P.O. Box 5843, Tucson, Arizona 85703, on June 1, 19 82.

This claim is 1,500 feet in length along the vein or deposit of mineral-bearing rock in place and 600 feet in width (300 feet on either side of the center line of the claim), forming a claim in the shape of a parallelogram. The general course of the claim is North-South. This notice is posted at the South-East corner of the claim, which location monument is in Section 21, Township 20 South, Range 22 East, G&SRB&M.

The claim is situated in the Tombstone Mining District approximately 3 miles S.W. of Tombstone and falls within the S.W. 1/4 of Section(s) 21, Township 20 South, Range 22 East, G&SRB&M, Cochise County, Arizona.

The South-East Corner of this claim lies 1,300 feet on a bearing of N. 52° 40' E. from the South-West Corner of Section 21, Township 20 South, Range 22 East, G&SRB&M.

R.A. Hamilton Agent
Locator

RECEIVED
BLM
AUG 20 1 14 PM '82
PHOENIX, ARIZONA
STATE OFFICE

DNI 1601 187

STATE OF ARIZONA
COUNTY OF COCHISE } ss.

I HEREBY CERTIFY THAT THE WITHIN INSTRUMENT WAS FILED AND RECORDED AT REQUEST OF

WITNESS MY HAND AND OFFICIAL SEAL
CHRISTINE RHODES, COUNTY RECORDER

FEE $ 3.00

DEPUTY

DRAFT

DATE JUN 28 '82 3 30 PM

INDEXED | PHOTOSTATED | BLOTTED

DOCKET 160 R PAGE 1017 NO 12227

Cochise County, Arizona

CAB # 54

Range 22 East

314

M.C. 1833216

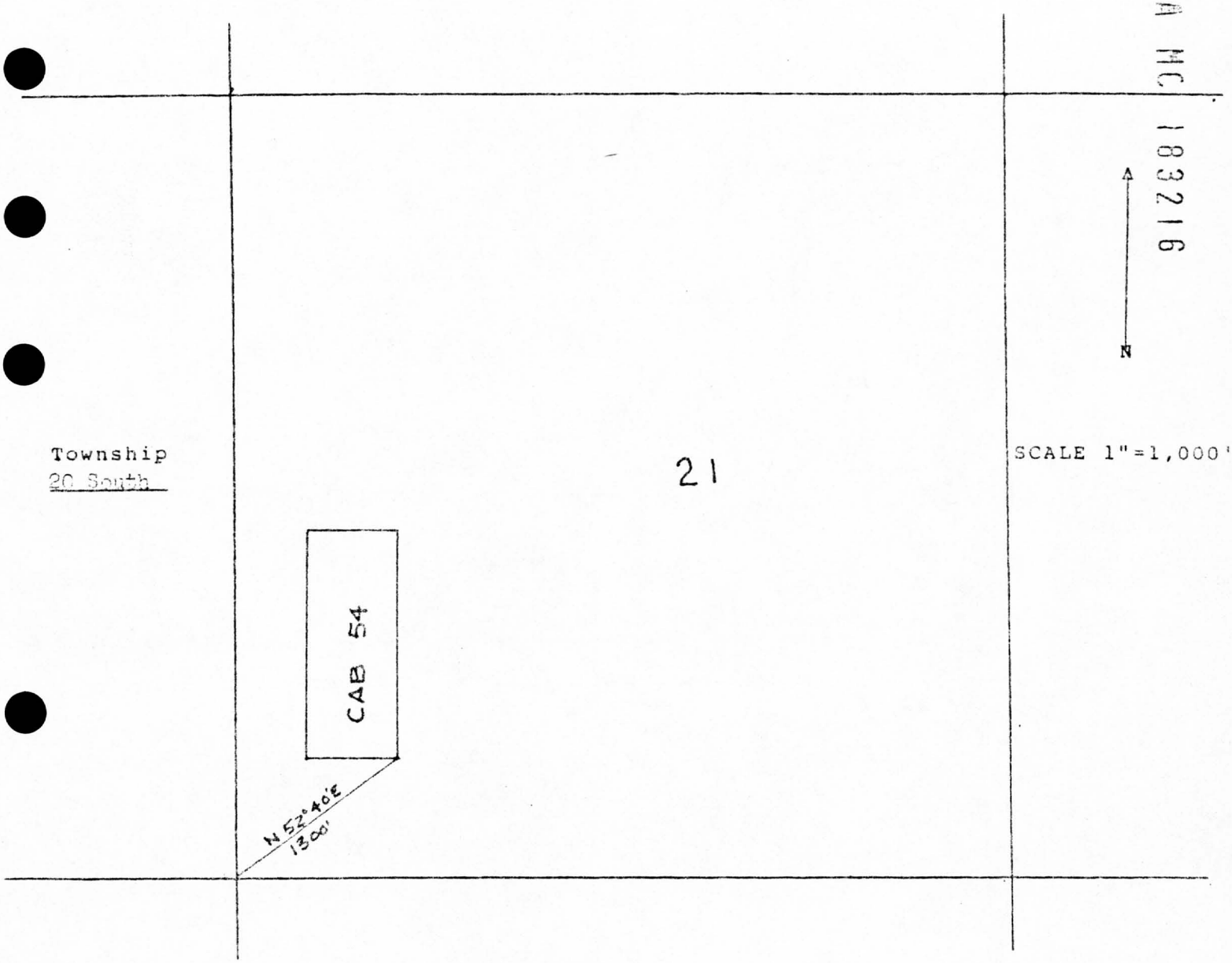

The bearings and distances between the corners of this claim are as follows:

Beginning at the S.E. Corner, a 2" X 2" monument, which is the Location Corner of this Claim; thence W., a distance of 600 feet to the S.W. Corner, a 2" X 2" monument; thence N. a distance of 1,500 feet to the N.W. Corner; a 2" X 2" monument; thence E., a distance of 600 feet to the N.E. Corner, a 2" X 2" monument; thence S. a distance of 1,500 feet to the point of beginning. The S.E. Corner of the claim bears N. 52° 40' E., a distance of 1,300 feet from the (Quarter) Section Corner, common to Sections 20 and 21, Township 20 S., Range 22 E., G&SRB&M.

DKT 1601 PAGE 108

DKT 1363 PAGE 614

CAB #55

315

A MC 183217

NOTICE OF LOCATION
(Lode)

NOTICE IS HEREBY GIVEN that the CAB #55 lode mining claim was located by R.A. HAMILTON, Agent, whose address is P.O. Box 5843, Tucson, Arizona 85703, on June 1, 19 82.

This claim is 1,500 feet in length along the vein or deposit of mineral-bearing rock in place and 600 feet in width (300 feet on either side of the center line of the claim), forming a claim in the shape of a parallelogram. The general course of the claim is North-South. This notice is posted at the South-East corner of the claim, which location monument is in Section 21, Township 20 South, Range 22 East, G&SRB&M.

The claim is situated in the Tombstone Mining District approximately 3 miles S.W. of Tombstone and falls within the S.E. 1/4 and S.W. 1/4 of Section(s) 22 and 21, Township 20 South, Range 22 East, G&SRB&M, Cochise County, Arizona.

The South-East Corner of this claim lies 830 feet on a bearing of N. 28° E. from the South-West Corner of Section 21, Township 20 South, Range 22 East, G&SRB&M.

R.A. Hamilton AGENT
Locator

STATE OF ARIZONA
COUNTY OF COCHISE] SS.

WITNESS MY HAND AND OFFICIAL SEAL
CHRISTINE RHODES, COUNTY RECORDER
DEPUTY

INDEXED | PLOTTED | COMPARED | BLOTTED

I HEREBY CERTIFY THAT THE WITHIN INSTRUMENT WAS FILED AND RECORDED AT REQUEST OF:
FEE $ $3.00 Alamo
DRAFT
DATE JUN 28 '82 - 3 30 PM
DOCKET 1601 PAGE 109
NO 12228

DKT 1601 PAGE 109

Cochise County, Arizona

Range 22 East

CAB #55

316

A MC 1832117

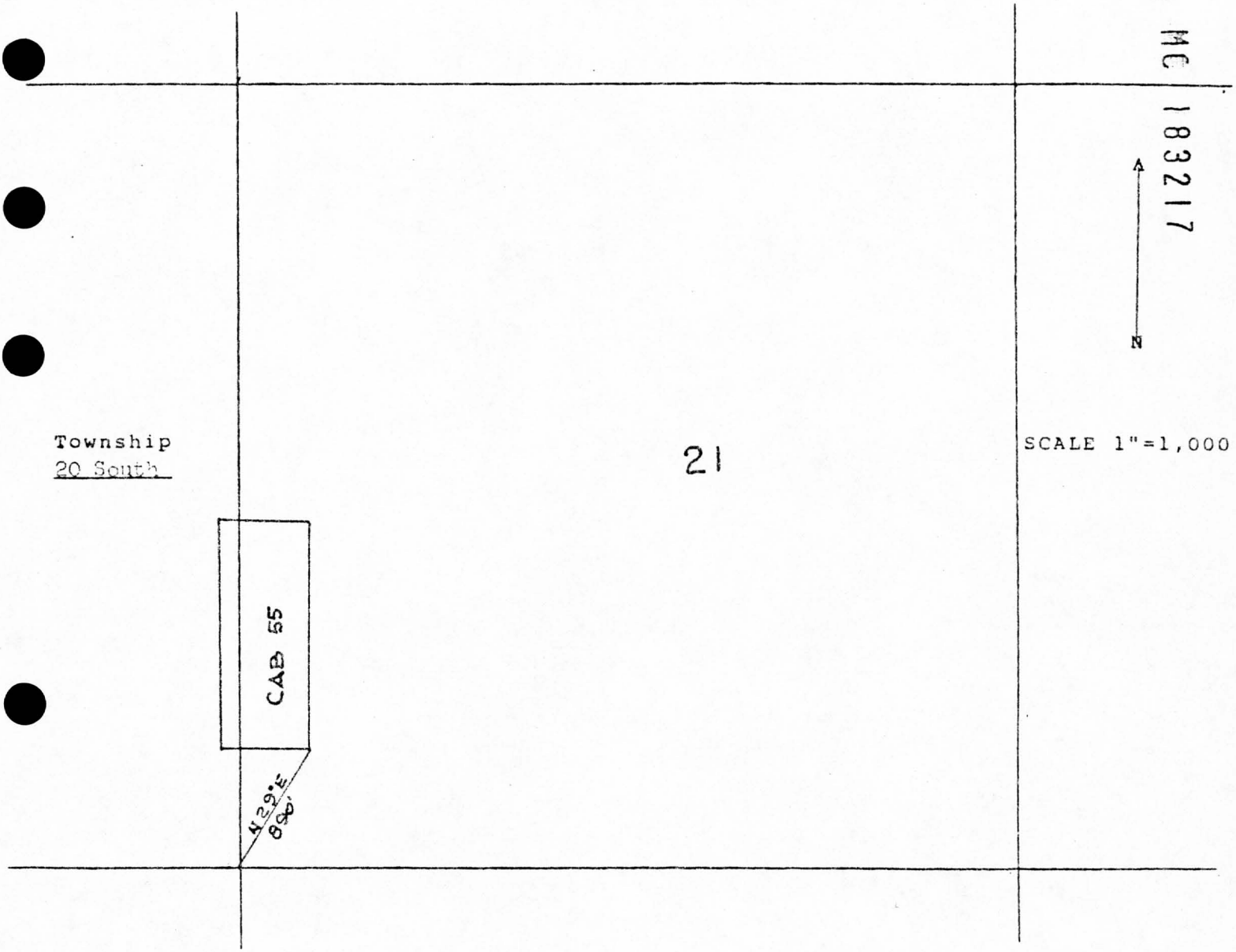

The bearings and distances between the corners of this claim are as follows:

Beginning at the S.E. Corner, a 2" X 2" monument, which is the Location Corner of this Claim; thence W., a distance of 600 feet to the S.W. Corner, a 2" X 2" monument; thence N. a distance of 1,500 feet to the N.W. Corner; a 2" X 2" monument; thence E., a distance of 600 feet to the N.E. Corner, a 2" X 2" monument; thence S. a distance of 1,500 feet to the point of beginning. The S.E. Corner of the claim bears N. 29° E., a distance of 830 feet from the (Quarter) Section Corner, common to Sections 20 and 21, Township 20 S., Range 22 E., G&SRB&M.

DKT 1363 PAGE 616 DKT 1601 PAGE 110

NOTICE OF LOCATION
(Lode)

CAB #56

317

AMC 183218

NOTICE IS HEREBY GIVEN that the CAB #56 lode mining claim was located by R.A. HAMILTON, Agent, whose address is P.O. Box 5843, Tucson, Arizona 85703, on June 1, 19 82.

This claim is 1,500 feet in length along the vein or deposit of mineral-bearing rock in place and 600 feet in width (300 feet on either side of the center line of the claim), forming a claim in the shape of a parallelogram. The general course of the claim is North-South. This notice is posted at the North-West corner of the claim, which location monument is in Section 21, Township 20 South, Range 22 East, G&SRB&M.

The claim is situated in the Tombstone Mining District approximately 3 miles S.W. of Tombstone and falls within the S.E. 1/4 and N.E. 1/4 of Section(s) 21 and 28, Township 20 South, Range 22 East, G&SRB&M, Cochise County, Arizona.

The North-West Corner of this claim lies 1,010 feet on a bearing of N. 36° 30' W. from the South-East Corner of Section 21, Township 20 South, Range 22 East G&SRB&M.

RECEIVED
BISBEE, ARIZONA
JUN 28 11 PM '82
BLM STATE OFFICE

R.A. Hamilton AGENT
Locator

STATE OF ARIZONA] SS.
COUNTY OF COCHISE]

WITNESS MY HAND AND OFFICIAL SEAL
CHRISTINE RHODES, COUNTY RECORDER

DEPUTY

INDEXED | PHOTOSTAT COMPARED | BLOTTED

I HEREBY CERTIFY THAT THE WITHIN INSTRUMENT WAS FILED AND RECORDED AT REQUEST OF

FEE $ $3.00

DRAFT

JUN 28 '82 -3 30 PM

DOCKET ____ PAGE 111-112 NO 12229

Alamo

ORT 1601 PAGE 111

Cochise County, Arizona

Range 22 East

CAB # 56

318

A MC 183218

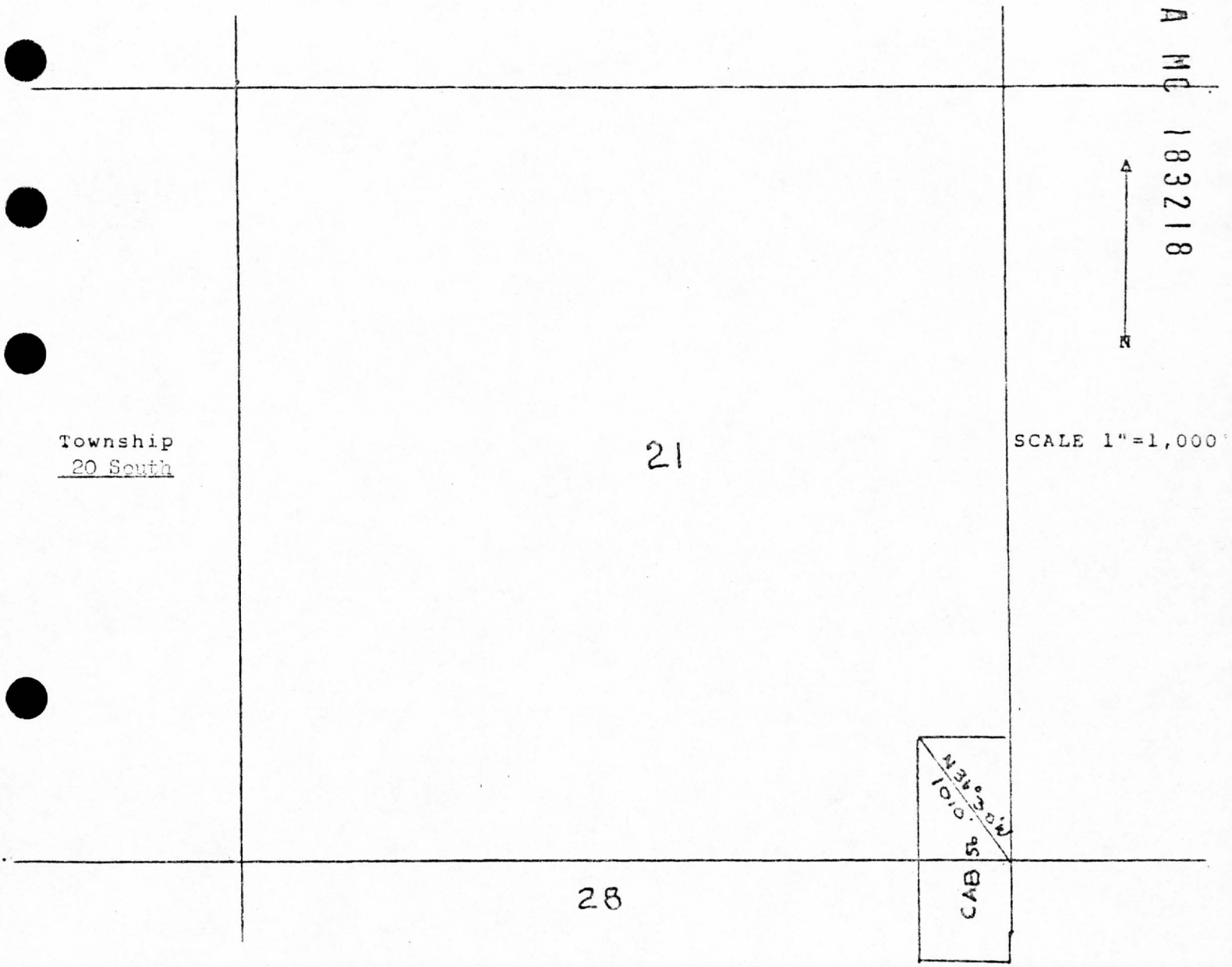

The bearings and distances between the corners of this claim are as follows:

Beginning at the N.W. Corner, a 2" X 2" monument, which is the Location Corner of this Claim; thence E., a distance of 600 feet to the N.E. Corner, a 2" X 2" monument; thence S. a distance of 1,500 feet to the S.E. Corner; a 2" X 2" monument; thence W., a distance of 600 feet to the S.W. Corner, a 2" X 2" monument; thence N. a distance of 1,500 feet to the point of beginning. The N.W. Corner of the claim bears N. 36° 30' W., a distance of 1,010 feet from the (Quarter) Section Corner, common to Sections 21 and 28, Township 20 S., Range 22 E., G&SRB&M.

DKT 1363 PAGE 618

DKT 1601 PAGE 112

NOTICE OF LOCATION
(Lode)

CAB #57

319

MC 183219

NOTICE IS HEREBY GIVEN that the CAB #57 lode mining claim was located by R.A. HAMILTON, Agent, whose address is P.O. Box 5843, Tucson, Arizona 85703, on June 1, 1982.

This claim is 1,500 feet in length along the vein or deposit of mineral-bearing rock in place and 600 feet in width (300 feet on either side of the center line of the claim), forming a claim in the shape of a parallelogram. The general course of the claim is North-South. This notice is posted at the North-East corner of the claim, which location monument is in Section 21, Township 20 South, Range 22 East, G&SRB&M.

The claim is situated in the Tombstone Mining District approximately 3 miles S.W. of Tombstone 1 and falls within the S.E. 1/4 2 of Section(s) 21, Township 20 South, Range 22 East, G&SRB&M, Cochise County, Arizona.

The North-East Corner of this claim lies 1,010 feet on a bearing of N. 36° 30' W. from the South-East Corner of Section 21, Township 20 South, Range 22 East, G&SRB&M.

RECEIVED
BLM-AZ STATE OFFICE
11 PM '82
ARIZONA

R.A. Hamilton Agent
Locator

STATE OF ARIZONA
COUNTY OF COCHISE } SS.

I HEREBY CERTIFY THAT THE WITHIN INSTRUMENT WAS FILED AND RECORDED AT REQUEST OF: Alanco

DKT 1601 PAGE 113

WITNESS MY HAND AND OFFICIAL SEAL
CHRISTINE RHODES, COUNTY RECORDER

FEE $ $3.00

DEPUTY

DRAFT

DATE JUN 28 '82 - 3 30 PM

INDEXED	PHOTOSTAT-COMPARED	BLOTTED

DOCKET 1601 PAGE 113-114 NO 12230

( ) MILL SITE

Cochise County, Arizona

CAB #57

320

Range 22 East

A MC 183219

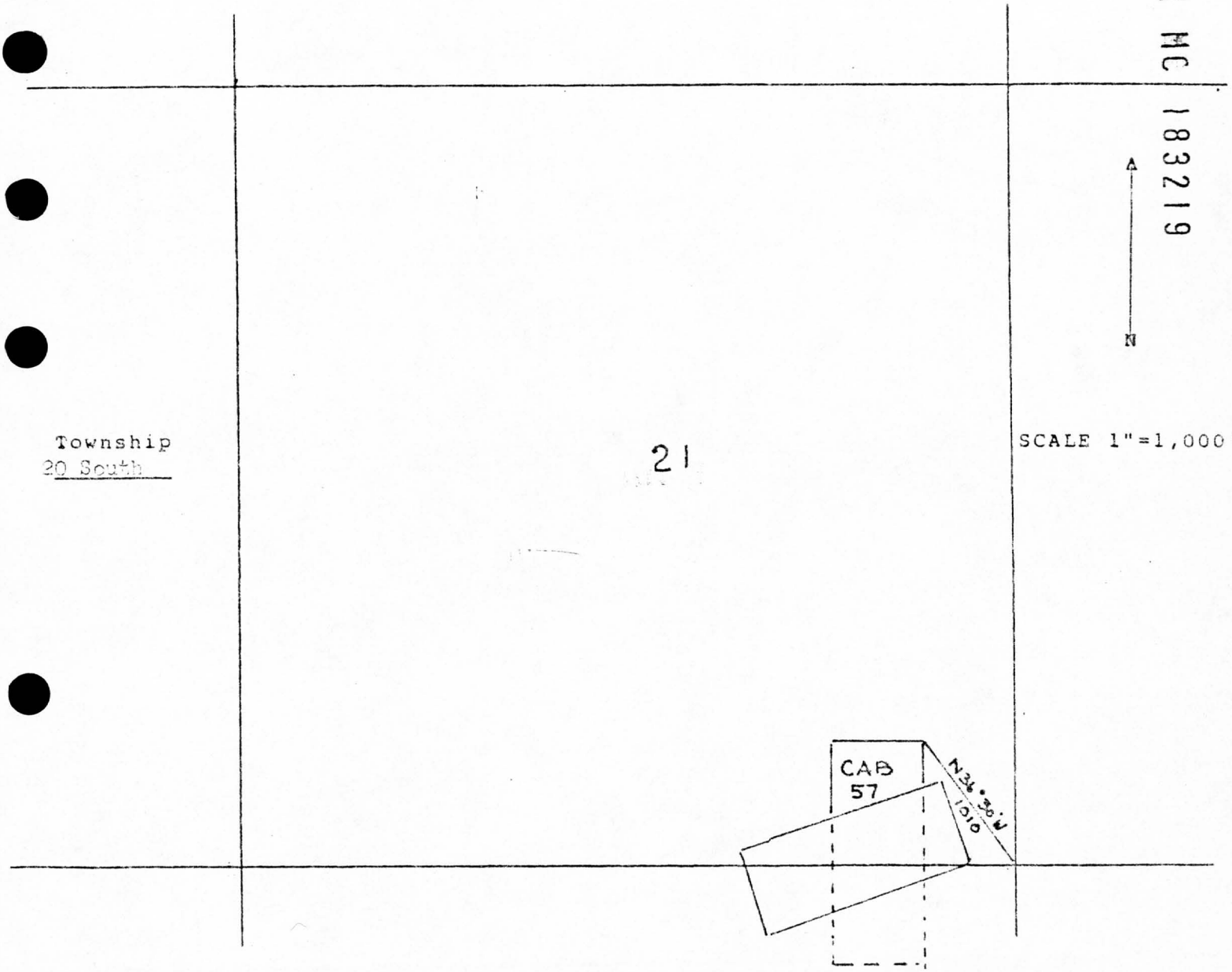

The bearings and distances between the corners of this claim are as follows:

Beginning at the N.E. Corner, a 2" X 2" monument, which is the Location Corner of this Claim; thence S., a distance of 1,500 feet to the S.E. Corner, a 2" X 2" monument; thence W. a distance of 600 feet to the S.W. Corner; a 2" X 2" monument; thence N., a distance of 1,500 feet to the N.W. Corner, a 2" X 2" monument; thence E. a distance of 600 feet to the point of beginning. The N.E. Corner of the claim bears N. 36° 30' W., a distance of 1,010 feet from the (Quarter) Section Corner, common to Sections 21 and 28, Township 20 S., Range 22 E., G&SRB&M.

BK 1363 PG 620

DKT 1601 PAGE 114

CAB #58 321

A MC 183220

NOTICE OF LOCATION
(Lode)

NOTICE IS HEREBY GIVEN that the CAB #58 lode mining claim was located by R.A. HAMILTON, Agent, whose address is P.O. Box 5843, Tucson, Arizona 85703, on June 1, 19 82.

This claim is 1,500 feet in length along the vein or deposit of mineral-bearing rock in place and 600 feet in width (300 feet on either side of the center line of the claim), forming a claim in the shape of a parallelogram. The general course of the claim is North-South. This notice is posted at the North-West corner of the claim, which location monument is in Section 21, Township 20 South, Range 22 East, G&SRB&M.

The claim is situated in the Tombstone Mining District approximately 3 miles S.W. of Tombstone 1 and falls within the S.E. 1/4 2 of Section(s) 21, Township 20 South, Range 22 East, G&SRB&M, Cochise County, Arizona.

The North-West Corner of this claim lies 2,000 feet on a bearing of N. 66° W. from the South-East Corner of Section 21, Township 20 South, Range 22 East G&SRB&M.

RECEIVED
BLM STATE OFFICE
AUG 1 4 PM '82
ARIZONA

R.A. Hamilton AGENT
Locator

STATE OF ARIZONA
COUNTY OF COCHISE] SS.

WITNESS MY HAND AND OFFICIAL SEAL
CHRISTINE RHODES, COUNTY RECORDER

DEPUTY

INDEXED | PROPRIETARY CONTROL | BLOTTED

I HEREBY CERTIFY THAT THE WITHIN INSTRUMENT WAS FILED AND RECORDED AT REQUEST OF: Alanco

FEE $ $3.00

DRAFT

DATE JUN 28 '82 -3 30 PM

DOCKET 1601 PAGE 115-116 NO 12231

DKT 1601 PAGE 115

Cochise County, Arizona

Range 22 East

CAB# 58

322

A MC 183220

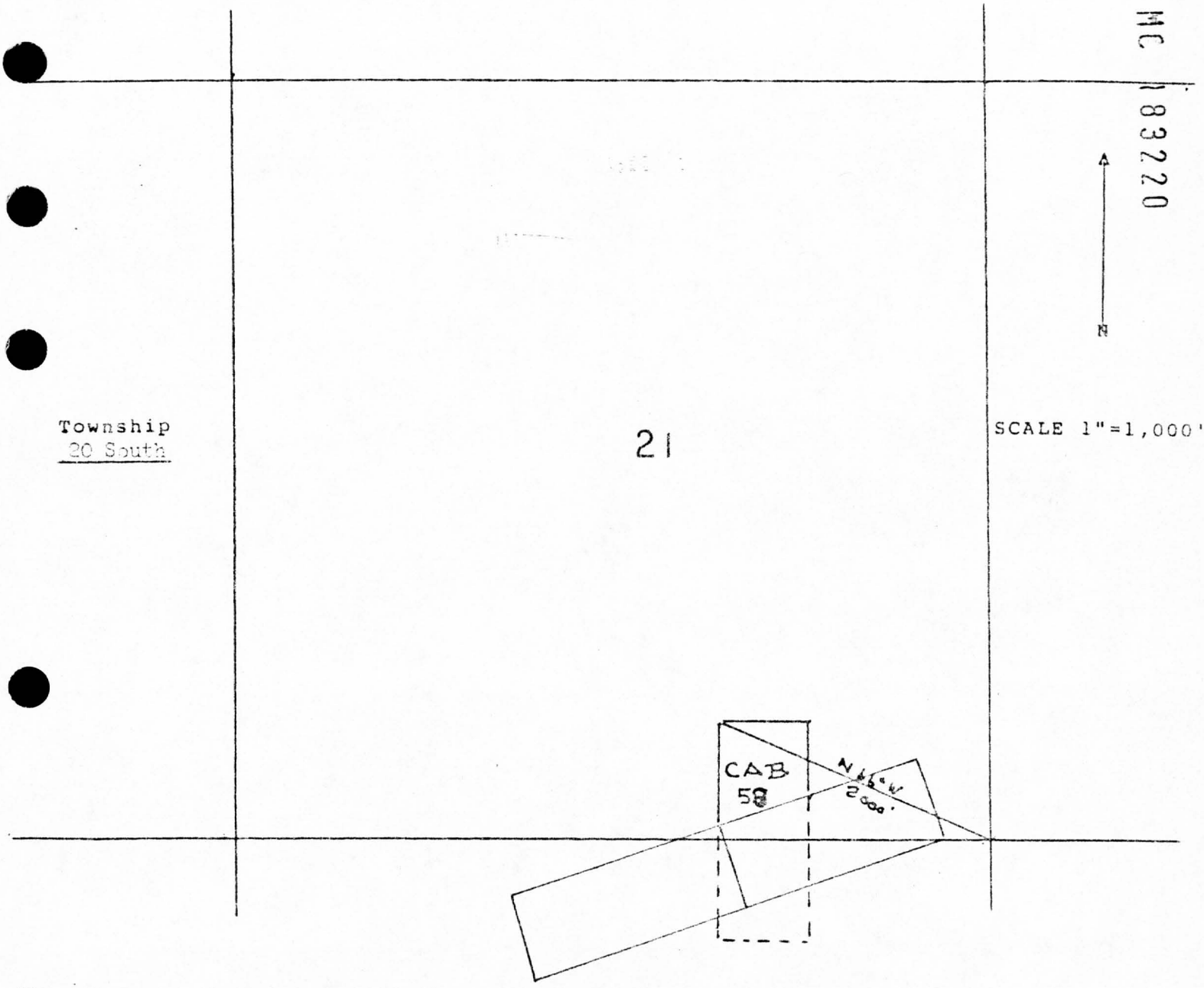

The bearings and distances between the corners of this claim are as follows:

Beginning at the N.W. Corner, a 2" X 2" monument, which is the Location Corner of this Claim; thence E., a distance of 600 feet to the N.E. Corner, a 2" X 2" monument; thence S. a distance of 1,500 feet to the S.E. Corner; a 2" X 2" monument; thence W., a distance of 600 feet to the S.W. Corner, a 2" X 2" monument; thence N. a distance of 1,500 feet to the point of beginning. The N.W. Corner of the claim bears N. 66° W., a distance of 2,000 feet from the (Quarter) Section Corner, common to Sections 21 and 28, Township 20 S., Range 22 E., G&SRB&M.

DKT 1601 PAGE 116

DKT 1363 PAGE 622

CAB #59 323

A MC 183221

NOTICE OF LOCATION
(Lode)

NOTICE IS HEREBY GIVEN that the CAB #59 lode mining claim was located by R.A. HAMILTON, Agent, whose address is P.O. Box 5843, Tucson, Arizona 85703, on June 1, 19 82.

This claim is 1,500 feet in length along the vein or deposit of mineral-bearing rock in place and 600 feet in width (300 feet on either side of the center line of the claim), forming a claim in the shape of a parallelogram. The general course of the claim is North-South. This notice is posted at the North-East corner of the claim, which location monument is in Section 21, Township 20 South, Range 22 East, G&SRB&M.

The claim is situated in the Tombstone Mining District approximately 3 miles S.W. of Tombstone 1 and falls within the S.E. 1/4 and N.E. 1/4 2 of Section(s) 21 and 28, Township 20 South, Range 22 East, G&SRB&M, Cochise County, Arizona.

The North-East Corner of this claim lies 2,000 feet on a bearing of N. 66° W. from the South-East Corner of Section 21, Township 20 South, Range 22 East G&SRB&M.

RECEIVED
BLM ARIZONA STATE OFFICE
AUG 20 1 PM '82
PHOENIX, ARIZONA

R.A. Hamilton AGENT
Locator

STATE OF ARIZONA
COUNTY OF COCHISE] SS.

WITNESS MY HAND AND OFFICIAL SEAL
CHRISTINE RHODES, COUNTY RECORDER

DEPUTY

INDEXED	DISTRIBUTED	BLOTTED

I HEREBY CERTIFY THAT THE WITHIN INSTRUMENT WAS FILED AND RECORDED AT REQUEST OF:

FEE $ $3.00 Alanco

DRAFT

DATE JUN 28 '82 3 30 PM

DOCKET 1601 PAGE 117 NO 12232

DKT 1601 PAGE 117

118

Cochise County, Arizona

Range 22 East

CAB # 59

324

A MC 183221

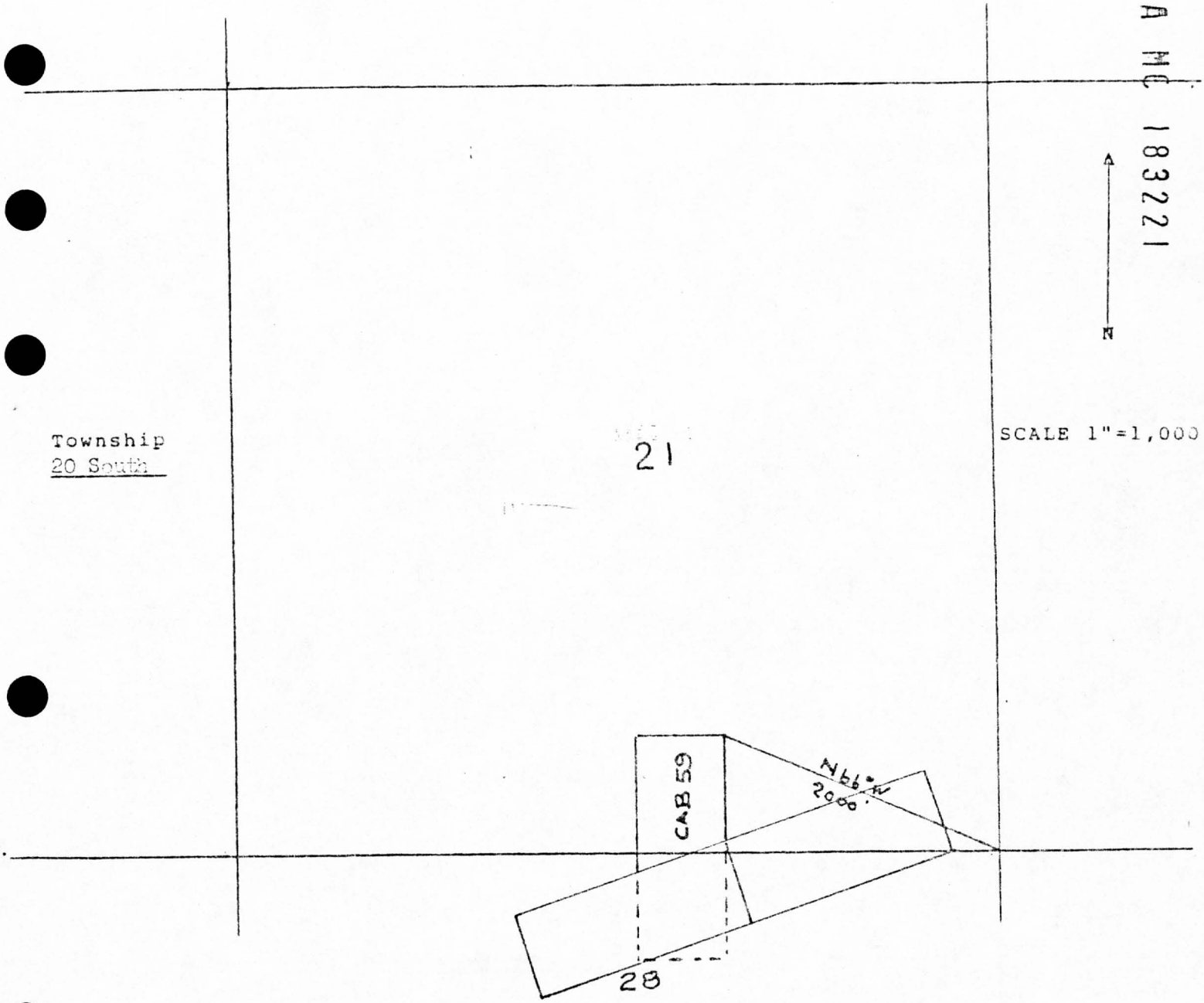

The bearings and distances between the corners of this claim are as follows:

Beginning at the N.E. Corner, a 2" X 2" monument, which is the Location Corner of this Claim; thence S., a distance of 1,500 feet to the S.E. Corner, a 2" X 2" monument; thence W. a distance of 600 feet to the S.W. Corner; a 2" X 2" monument; thence N., a distance of 1,500 feet to the N.W. Corner, a 2" X 2" monument; thence E. a distance of 600 feet to the point of beginning. The N.E. Corner of the claim bears N. 66° W., a distance of 2,000 feet from the (Quarter) Section Corner, common to Sections 21 and 28, Township 20 S., Range 22 E., G&SRB&M.

DKT 1363 PAGE 624 DKT 1601 PAGE 118

CAB #60

323

AMC 183222

NOTICE OF LOCATION
(Lode)

NOTICE IS HEREBY GIVEN that the CAB #60 lode mining claim was located by R.A. HAMILTON, Agent, whose address is P.O. Box 5843, Tucson, Arizona 85703, on June 1, 1982.

This claim is 1,500 feet in length along the vein or deposit of mineral-bearing rock in place and 600 feet in width (300 feet on either side of the center line of the claim), forming a claim in the shape of a parallelogram. The general course of the claim is North-South. This notice is posted at the North-West corner of the claim, which location monument is in Section 21, Township 20 South, Range 22 East, G&SRB&M.

The claim is situated in the Tombstone Mining District approximately 3 miles S.W. of Tombstone and falls within the S.E. 1/4, S.W. 1/4, N.E. 1/4 and N.W. 1/4 of Section(s) 21 and 28, Township 20 South, Range 22 East, G&SRB&M, Cochise County, Arizona.

The North-West Corner of this claim lies 2,400 feet on a bearing of N. 70° 10' E. from the South-West Corner of Section 21, Township 20 South, Range 22 East, G&SRB&M.

RECEIVED
B.L.M. AZ STATE OFFICE
AUG 27 14 PM '82
PHOENIX, ARIZONA

R.A. Hamilton AGENT
Locator

STATE OF ARIZONA } SS.
COUNTY OF COCHISE }

I HEREBY CERTIFY THAT THE WITHIN INSTRUMENT WAS FILED AND RECORDED AT REQUEST OF

MY HAND AND OFFICIAL SEAL
... RHODES, COUNTY RECORDER

FEE $ $3.00 Alanco

DEPUTY DRAFT

DATE JUN 28 '82 -3 30 PM

DOCKET 1601 PAGE 119 NO 12235

DKT 1601 PAGE 119

INDEXED	PHOTOSTAT-COMPARED	SLOTTED
D M		

120

( ) MILL SITE

Cochise County, Arizona

CAB #60

Range 22 East

326

A MC 183222

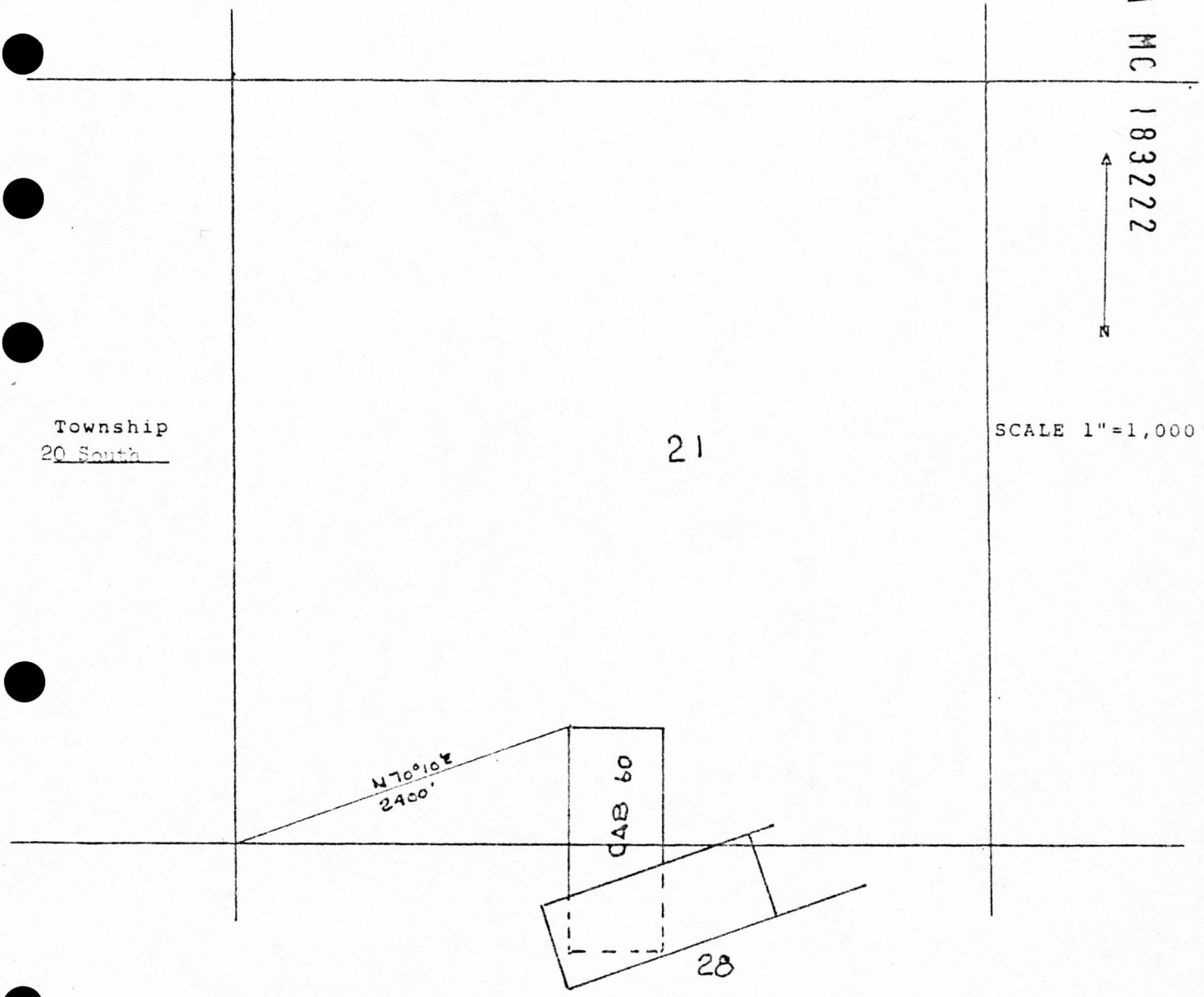

The bearings and distances between the corners of this claim are as follows:

Beginning at the N.W. Corner, a 2" X 2" monument, which is the Location Corner of this Claim; thence E., a distance of 600 feet to the N.E. Corner, a 2" X 2" monument; thence S. a distance of 1,500 feet to the S.E. Corner; a 2" X 2" monument; thence W., a distance of 600 feet to the S.W. Corner, a 2" X 2" monument; thence N. a distance of 1,500 feet to the point of beginning. The N.W. Corner of the claim bears N. 70° 10' E., a distance of 2,400 feet from the (Quarter) Section Corner, common to Sections 21 and 28, Township 20 S., Range 22 E., G&SRB&M.

DKT 1363 PAGE 626

DKT 1601 PAGE 120

CAB #61 327

A MC 183223

NOTICE OF LOCATION
(Lode)

NOTICE IS HEREBY GIVEN that the CAB #61 lode mining claim was located by R.A. HAMILTON, Agent, whose address is P.O. Box 5843, Tucson, Arizona 85703, on June 1, 19 82.

This claim is 1,500 feet in length along the vein or deposit of mineral-bearing rock in place and 600 feet in width (300 feet on either side of the center line of the claim), forming a claim in the shape of a parallelogram. The general course of the claim is North-South. This notice is posted at the North-East corner of the claim, which location monument is in Section 21, Township 20 South, Range 22 East, G&SRB&M.

The claim is situated in the Tombstone Mining District approximately 3 miles S.W. of Tombstone 1 and falls within the S.W. 1/4 and N.W. 1/4 2 of Section(s) 21 and 28, Township 20 South, Range 22 East, G&SRB&M, Cochise County, Arizona.

The North-East Corner of this claim lies 2,400 feet on a bearing of N. 70° 10' E. from the South-West Corner of Section 21, Township 20 South, Range 22 East, G&SRB&M.

RECEIVED
OFFICE
'82

R.A. Hamilton AGENT
Locator

COUNTY OF COCHISE ARIZONA

STATE OF ARIZONA
COUNTY OF COCHISE] SS.

WITNESS MY HAND AND OFFICIAL SEAL
CHRISTINE RHODES, COUNTY RECORDER

DEPUTY

INDEXED
COMPARED
SCOTTED

I HEREBY CERTIFY THAT THE WITHIN INSTRUMENT WAS FILED AND RECORDED AT REQUEST OF: Alanco

FEE $ $3.00

DRAFT

JUN 28 '82 3 30 PM

DOCKET 1601 PAGE 121 NO 12234

122

DKT 1601 PAGE 121

Cochise County, Arizona

Range 22 East

CAB #61/328

A HD 1832223

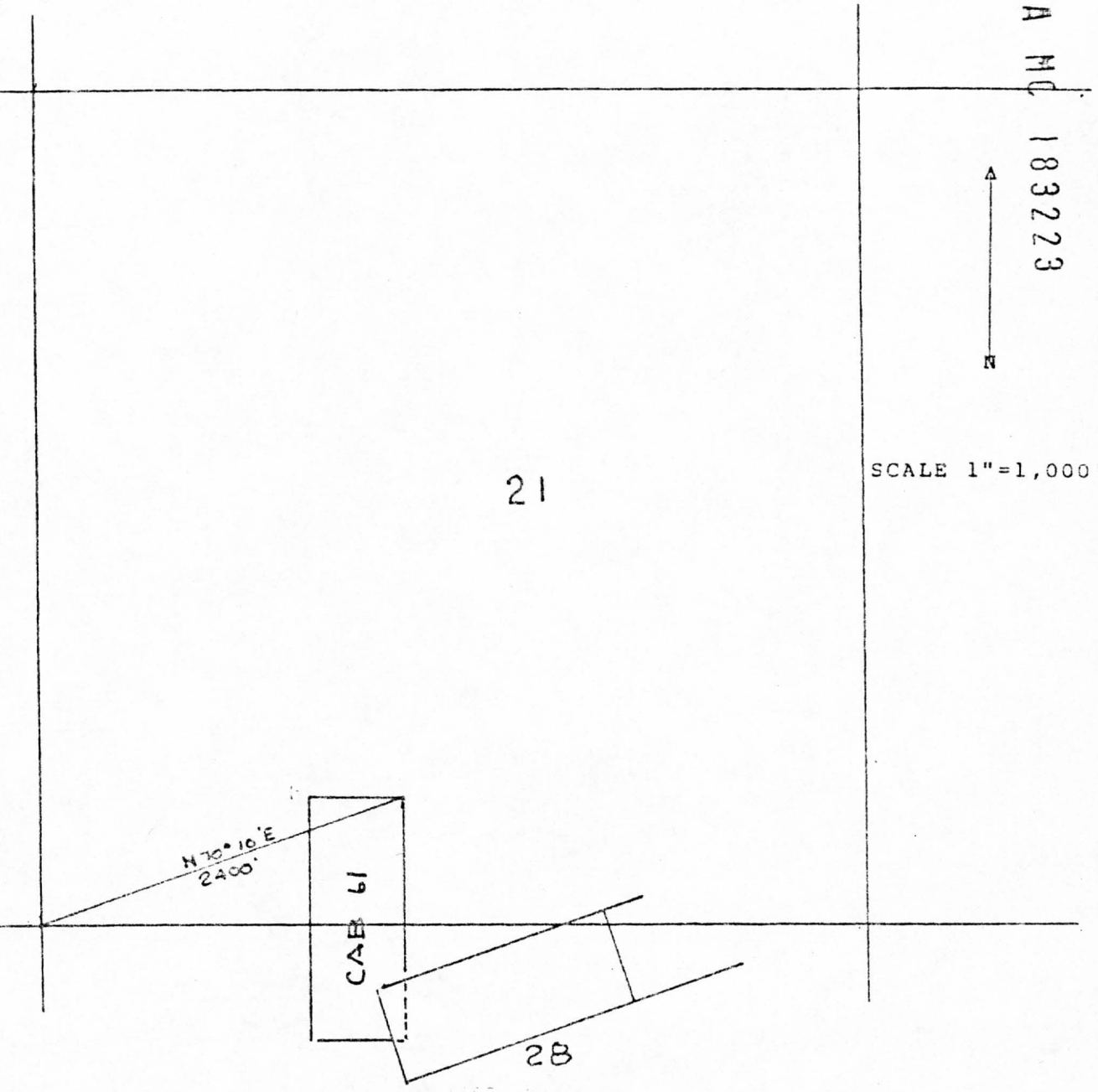

The bearings and distances between the corners of this claim are as follows:

Beginning at the N.E. Corner, a 2" X 2" monument, which is the Location Corner of this Claim; thence S., a distance of 1,500 feet to the S.E. Corner, a 2" X 2" monument; thence W. a distance of 600 feet to the S.W. Corner; a 2" X 2" monument; thence N., a distance of 1,500 feet to the N.W. Corner, a 2" X 2" monument; thence E. a distance of 600 feet to the point of beginning. The N.E. Corner of the claim bears N. 70° 10' E., a distance of 2,400 feet from the (Quarter) Section Corner, common to Sections 21 and 28, Township 20 S., Range 22 E., G&SRB&M.

DKT 1363 PAGE 628

DKT 1601 PAGE 122

NOTICE OF LOCATION
(Lode)

CAB #62 324

A MC 183224

NOTICE IS HEREBY GIVEN that the CAB #62 lode mining claim was located by R.A. HAMILTON, Agent, whose address is P.O. Box 5243, Tucson, Arizona 85703, on June 1, 1982.

This claim is 1,500 feet in length along the vein or deposit of mineral-bearing rock in place and 600 feet in width (300 feet on either side of the center line of the claim), forming a claim in the shape of a parallelogram. The general course of the claim is North-South. This notice is posted at the North-West corner of the claim, which location monument is in Section 21, Township 20 South, Range 22 East, G&SRB&M.

The claim is situated in the Tombstone Mining District approximately 3 miles S.W. of Tombstone and falls within the S.W. 1/4 and N.W. 1/4 of Section(s) 21 and 28, Township 20 South, Range 22 East, G&SRB&M, Cochise County, Arizona.

The North-West Corner of this claim lies 1,300 Feet on a bearing of N. 52° 40' E. from the South-West Corner of Section 21, Township 20 South, Range 22 East, G&SRB&M.

R.A. Hamilton AGENT
Locator

STATE OF ARIZONA
COUNTY OF COCHISE } ss.

I HEREBY CERTIFY THAT THE WITHIN ... WAS FILED AND RECORDED AT REQUEST OF Alamco

WITNESS MY HAND AND OFFICIAL SEAL
CHRISTINE RHODES, COUNTY RECORDER

FEE $ $3.00

DEPUTY

DRAFT —

DATE JUN 28 '82 -3 30 PM

INDEXED | PHOTOSTAT-CHECKED | PLOTTED

DOCKET 1601 PAGE 123 NO 12235

DKT 1601 PAGE 123

124

COUNTY OF COCHISE ARIZONA

( ) MILL SITE

Cochise County, Arizona

Range 22 East

CAB#62

330

A MC 183224

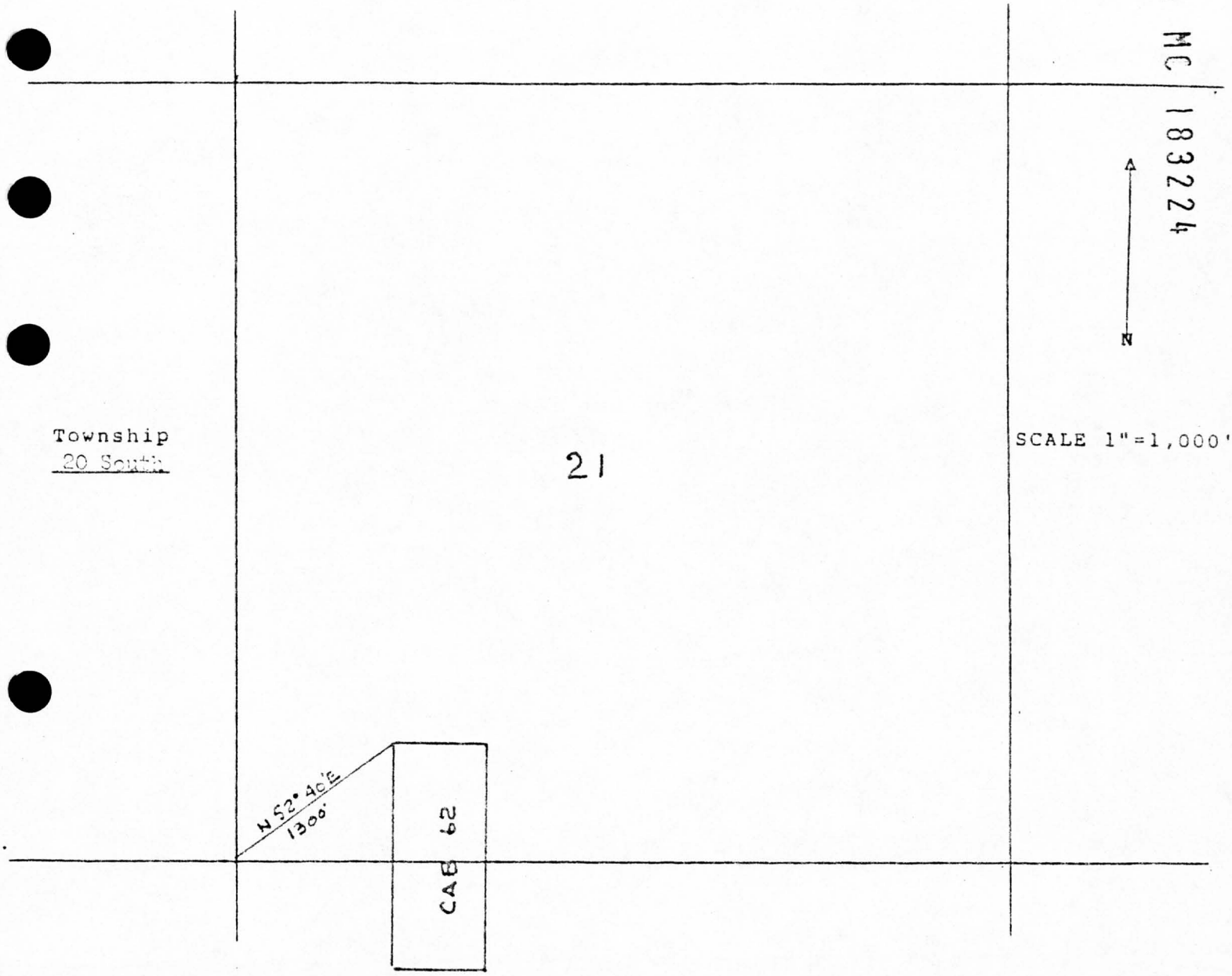

The bearings and distances between the corners of this claim are as follows:

Beginning at the N.W. Corner, a 2" X 2" monument, which is the Location Corner of this Claim; thence E., a distance of 600 feet to the N.E. Corner, a 2" X 2" monument; thence S. a distance of 1,500 feet to the S.E. Corner; a 2" X 2" monument; thence W., a distance of 600 feet to the S.W. Corner, a 2" X 2" monument; thence N. a distance of 1,500 feet to the point of beginning. The N.W. Corner of the claim bears N. 52° 40' E., a distance of 1,300 feet from the (Quarter) Section Corner, common to Sections 21 and 28, Township 20 S., Range 22 E., G&SRB&M.

DKT 1363 PAGE 630 DKT 1601 PAGE 124

CAB #63

331

A MC 183225

NOTICE OF LOCATION
(Lode)

NOTICE IS HEREBY GIVEN that the CAB #63 lode mining claim was located by R.A. HAMILTON, Agent, whose address is P.O. Box 5843, Tucson, Arizona 85703, on June 1, 19 82.

This claim is 1,500 feet in length along the vein or deposit of mineral-bearing rock in place and 600 feet in width (300 feet on either side of the center line of the claim), forming a claim in the shape of a parallelogram. The general course of the claim is North-South. This notice is posted at the North-East corner of the claim, which location monument is in Section 21, Township 20 South, Range 22 East, G&SRB&M.

The claim is situated in the Tombstone Mining District approximately 3 miles S.W. of Tombstone and falls within the S.W. 1/4 and N.W. 1/4 2 of Section(s) 21 and 28, Township 20 South, Range 22 East, G&SRB&M, Cochise County, Arizona.

The North-East Corner of this claim lies 1,300 feet on a bearing of N. 52° 40' E. from the South-West Corner of Section 21, Township 20 South, Range 22 East, G&SRB&M.

RECEIVED
B.L.M. AZ STATE OFFICE
AUG 26 1 14 PM '82
PHOENIX, ARIZONA

R.A. Hamilton AGENT
Locator

STATE OF ARIZONA
COUNTY OF COCHISE } SS.

WITNESS MY HAND AND OFFICIAL SEAL
CHRISTINE RHODES, COUNTY RECORDER
DEPUTY

INDEXED	P. GIOSTATI-CHARGE	SLOTTED

I HEREBY CERTIFY THAT THE WITHIN INSTRUMENT WAS FILED AND RECORDED AT REQUEST OF:

FEE $ $3.00 Alanco

DRAFT

DATE JUN 28 '82 -3 30 PM

DOCKET 1601 PAGE 125 NO 12236

126

DKT 1601 PAGE 125

( ) MILL SITE

Cochise County, Arizona

CAB #63

Range 22 East

332

A HC 183225

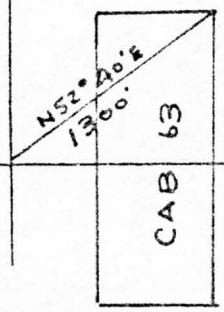

Township
20 South

21

N

SCALE 1"=1,000

The bearings and distances between the corners of this claim are as follows:

Beginning at the N.E. Corner, a 2" X 2" monument, which is the Location Corner of this Claim; thence S., a distance of 1,500 feet to the S.E. Corner, a 2" X 2" monument; thence W., a distance of 600 feet to the S.W. Corner; a 2" X 2" monument; thence N., a distance of 1,500 feet to the N.W. Corner, a 2" X 2" monument; thence E. a distance of 600 feet to the point of beginning. The N.E. Corner of the claim bears N. 52° 40' E., a distance of 1,300 feet from the (Quarter) Section Corner, common to Sections 21 and 28, Township 20 S., Range 22 E., G&SRB&M.

BK 1601 PAGE 126

BK 1363 PG 632

NOTICE OF LOCATION
(Lode)

CAB #64 333

A MC 183226

NOTICE IS HEREBY GIVEN that the CAB #64 lode mining claim was located by R.A. HAMILTON, Agent, whose address is P.O. Box 5843, Tucson, Arizona 85703, on June 1, 19 82.

This claim is 1,500 feet in length along the vein or deposit of mineral-bearing rock in place and 600 feet in width (300 feet on either side of the center line of the claim), forming a claim in the shape of a parallelogram. The general course of the claim is North-South. This notice is posted at the North-East corner of the claim, which location monument is in Section 21, Township 20 South, Range 22 East, G&SRB&M.

The claim is situated in the Tombstone Mining District approximately 3 miles S.W. of Tombstone and falls within the S.W. 1/4, S.E. 1/4, N.W. 1/4 & N.E. 1/4 of Section(s) 21, 20, 29 & 28, Township 20 South, Range 22 East, G&SRB&M, Cochise County, Arizona.

The North-East Corner of this claim lies 890 feet on a bearing of N. 29° E. from the South-West Corner of Section 21, Township 20 South, Range ___, G&SRB&M.

RECEIVED
B.L.M.
AUG 20 1 18 PM '82
PHOENIX, ARIZONA
PHOENIX DISTRICT OFFICE

R.A. Hamilton AGENT
Locator

DKT 1601 PAGE 127

STATE OF ARIZONA
COUNTY OF COCHISE } SS.

I HEREBY CERTIFY THAT THE WITHIN INSTRUMENT WAS FILED AND RECORDED AT REQUEST OF: Alamo

WITNESS MY HAND AND OFFICIAL SEAL
[illegible] RHODES, COUNTY RECORDER

FEE $ $3.00

DEPUTY

DRAFT ___

DATE JUN 28 '82 3 30 PM

INDEXED | PHOTOSTAT-COMPARED | BLOTTED

DOCKET 1601 PAGE 127 NO 12237

128

( ) MILL SITE

Cochise County, Arizona

CAB # 64

Range 22 East

~~534~~

MC 183226

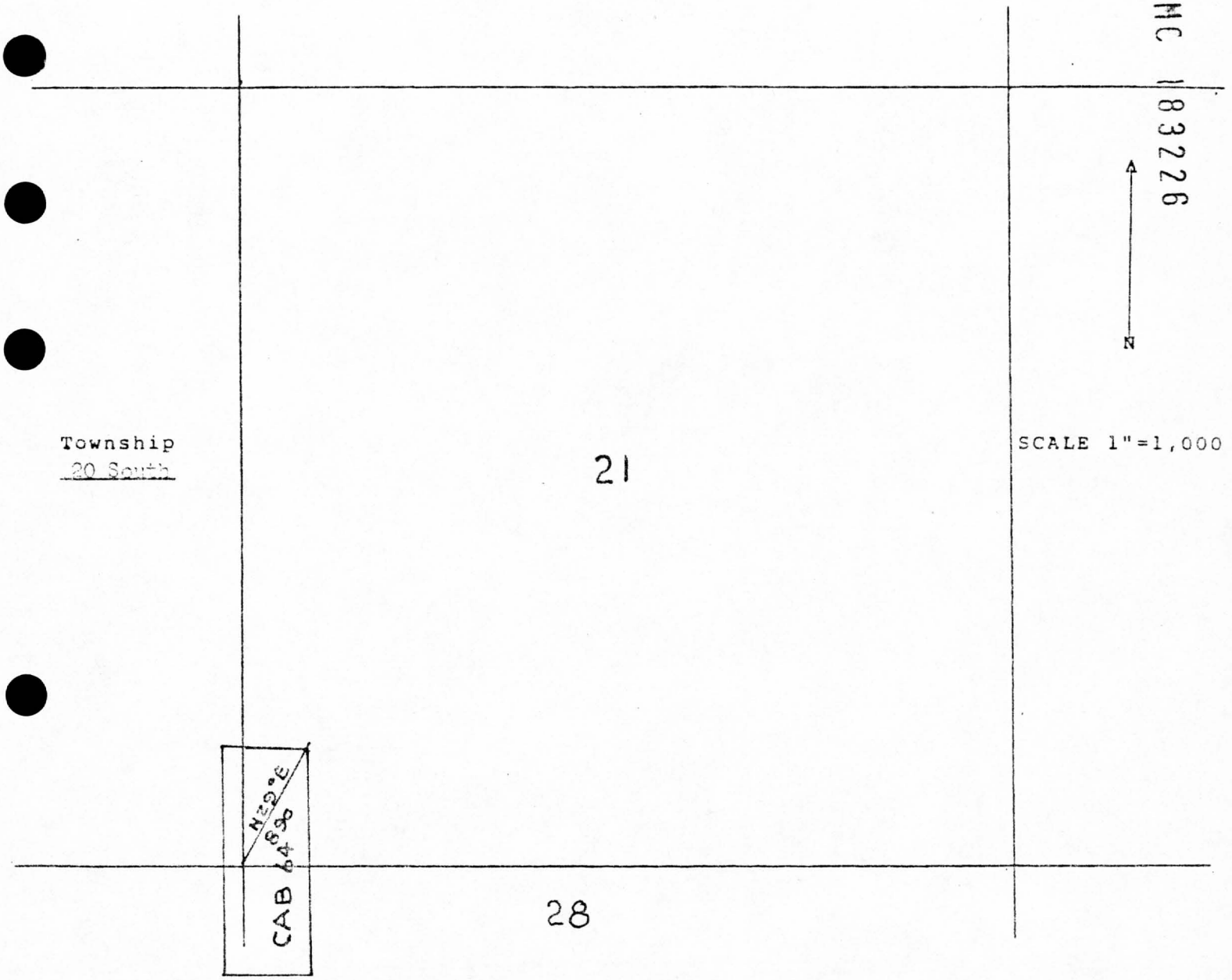

The bearings and distances between the corners of this claim are as follows:

Beginning at the N.E. Corner, a 2" X 2" monument, which is the Location Corner of this Claim; thence S., a distance of 1,500 feet to the S.E. Corner, a 2" X 2" monument; thence W. a distance of 600 feet to the S.W. Corner; a 2" X 2" monument; thence N., a distance of 1,500 feet to the N.W. Corner, a 2" X 2" monument; thence E. a distance of 600 feet to the point of beginning. The N.E. Corner of the claim bears N. 29° E., a distance of 900 feet from the (Quarter) Section Corner, common to Sections 21 and 28, Township 20 S., Range 22 E., G&SRB&M.

BK 1363 PG 634

OR 1601 PAGE 128

CAB # 65

335

MC 183227

NOTICE OF LOCATION
(Lode)

NOTICE IS HEREBY GIVEN that the CAB #65 lode mining claim was located by R.A. HAMILTON, Agent, whose address is P.O. Box 5843, Tucson, Arizona 85703, on June 1, 19 82.

This claim is 1,500 feet in length along the vein or deposit of mineral-bearing rock in place and 600 feet in width (300 feet on either side of the center line of the claim), forming a claim in the shape of a parallelogram. The general course of the claim is North-South. This notice is posted at the South-West corner of the claim, which location monument is in Section 28, Township 20 South, Range 22 East, G&SRB&M.

The claim is situated in the Tombstone Mining District approximately 3.5 miles S.W. of Tombstone 1 and falls within the N.E. 1/4 2 of Section(s) 28, Township 20 South, Range 22 East, G&SRB&M, Cochise County, Arizona.

The South-West Corner of this claim lies 2,250 feet on a bearing of S. 15° W. from the North-East Corner of Section 28, Township 20 South, Range 22 East, G&SRB&M.

R.A. Hamilton AGENT
Locator

STATE OF ARIZONA
COUNTY OF COCHISE] SS.

I HEREBY CERTIFY THAT THE WITHIN INSTRUMENT WAS FILED AND RECORDED AT REQUEST

WITNESS MY HAND AND OFFICIAL SEAL
CHRISTINE RHODES, COUNTY RECORDER

FEE $ $3.00

DEPUTY DRAFT

Alanco

DKT 1601 PAGE 129

INDEXED	PHOTOSTAT-COMPARED	BLOTTED

DKT JUN 28 82 -3 30 PM

DOCKET 1601 PAGE 129 130 12233

Cochise County, Arizona

Range 22 East

CAB #65

336

A MC 1832227

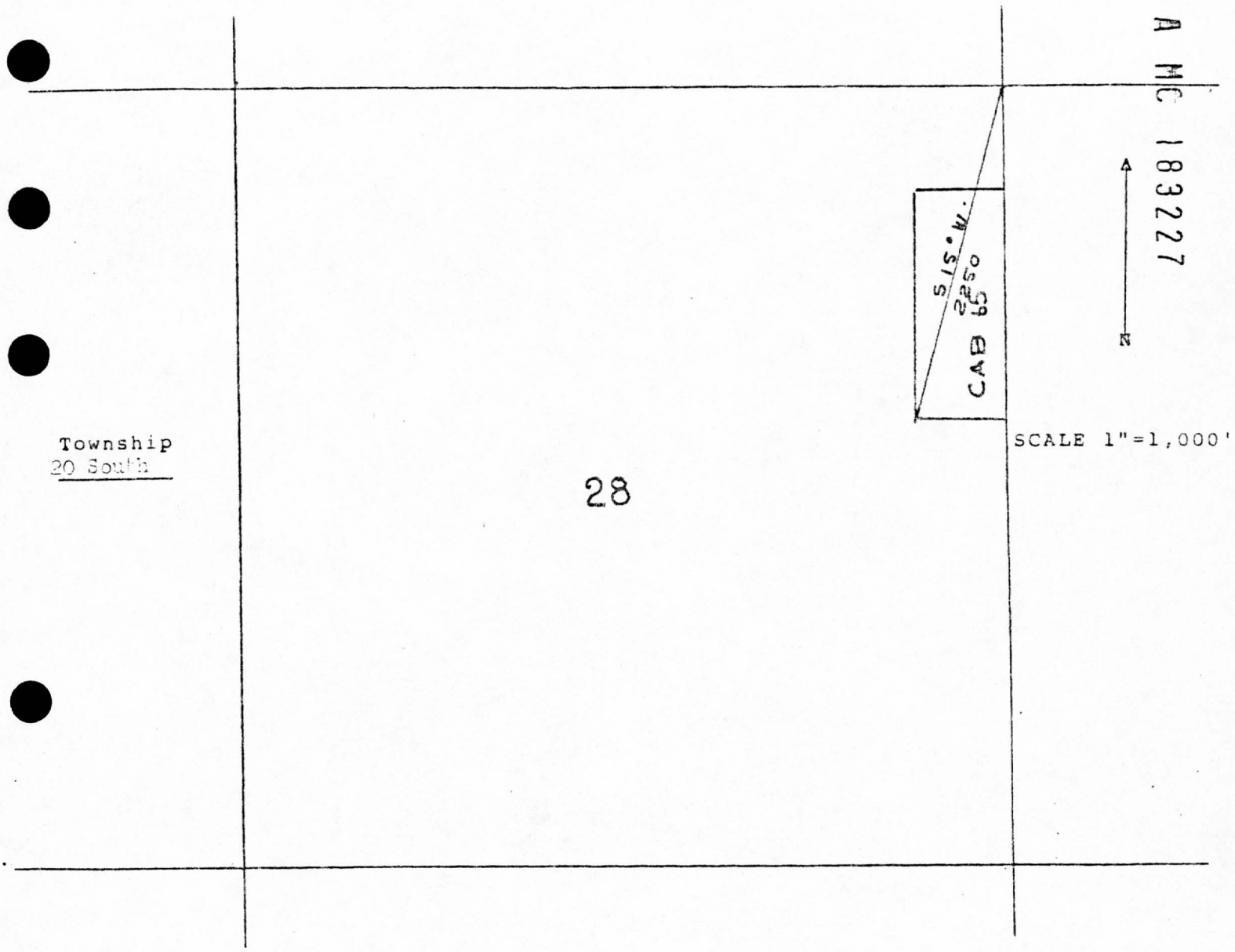

The bearings and distances between the corners of this claim are as follows:

Beginning at the S.W. Corner, a 2" X 2" monument, which is the Location Corner of this Claim; thence N., a distance of 1,500 feet to the N.W. Corner, a 2" X 2" monument; thence E. a distance of 600 feet to the N.E. Corner; a 2" X 2" monument; thence S., a distance of 1,500 feet to the S.E. Corner, a 2" X 2" monument; thence W. a distance of 600 feet to the point of beginning. The S.W. Corner of the claim bears S. 15° W., a distance of 21 and 26 feet from the (Quarter) Section Corner, common to Sections _____, Township 20 S., Range 22 E., G&SRB&M.

DKT 1363 PAGE 636

DKT 1601 PAGE 130

CAB #66

337

A MC 183228

NOTICE OF LOCATION
(Lode)

NOTICE IS HEREBY GIVEN that the CAB #66 lode mining claim was located by R.A. HAMILTON, Agent, whose address is P.O. Box 5843, Tucson, Arizona 85703, on June 1, 1982.

This claim is 1,500 feet in length along the vein or deposit of mineral-bearing rock in place and 600 feet in width (300 feet on either side of the center line of the claim), forming a claim in the shape of a parallelogram. The general course of the claim is North-South. This notice is posted at the South-East corner of the claim, which location monument is in Section 28, Township 20 South, Range 22 East, G&SRB&M.

The claim is situated in the Tombstone Mining District approximately 3.5 miles S.W. of Tombstone 1 and falls within the N.E. 1/4 2 of Section(s) 28, Township 20 South, Range 22 East, G&SRB&M, Cochise County, Arizona.

The South-East Corner of this claim lies 2,250 feet on a bearing of S. 15° W. from the North-East Corner of Section 28, Township 20 South, Range 22 East, G&SRB&M.

RECEIVED
B.L.M. ARIZONA STATE OFFICE
JUN 28 1982
ARIZONA

R.A. Hamilton AGENT
Locator

COUNTY OF COCHISE ARIZONA

STATE OF ARIZONA
COUNTY OF COCHISE] SS.

WITNESS MY HAND AND OFFICIAL SEAL
CHRISTINE RHODES, COUNTY RECORDER

DEPUTY

INDEXED	PHOTOSTAT-CERTIFIED	DELETED

I HEREBY CERTIFY THAT THE WITHIN INSTRUMENT WAS FILED AND RECORDED AT REQUEST OF ~~Alcanco~~ Alanco

FEE $ $3.00

DRAFT

DATE JUN 28 '82 - 3 30 PM

DOCKET 1601 PAGE 131 NO 12239

132

DKT 1601 PAGE 131

Cochise County, Arizona

Range 22 East

CAB #66

338

A HC 183228

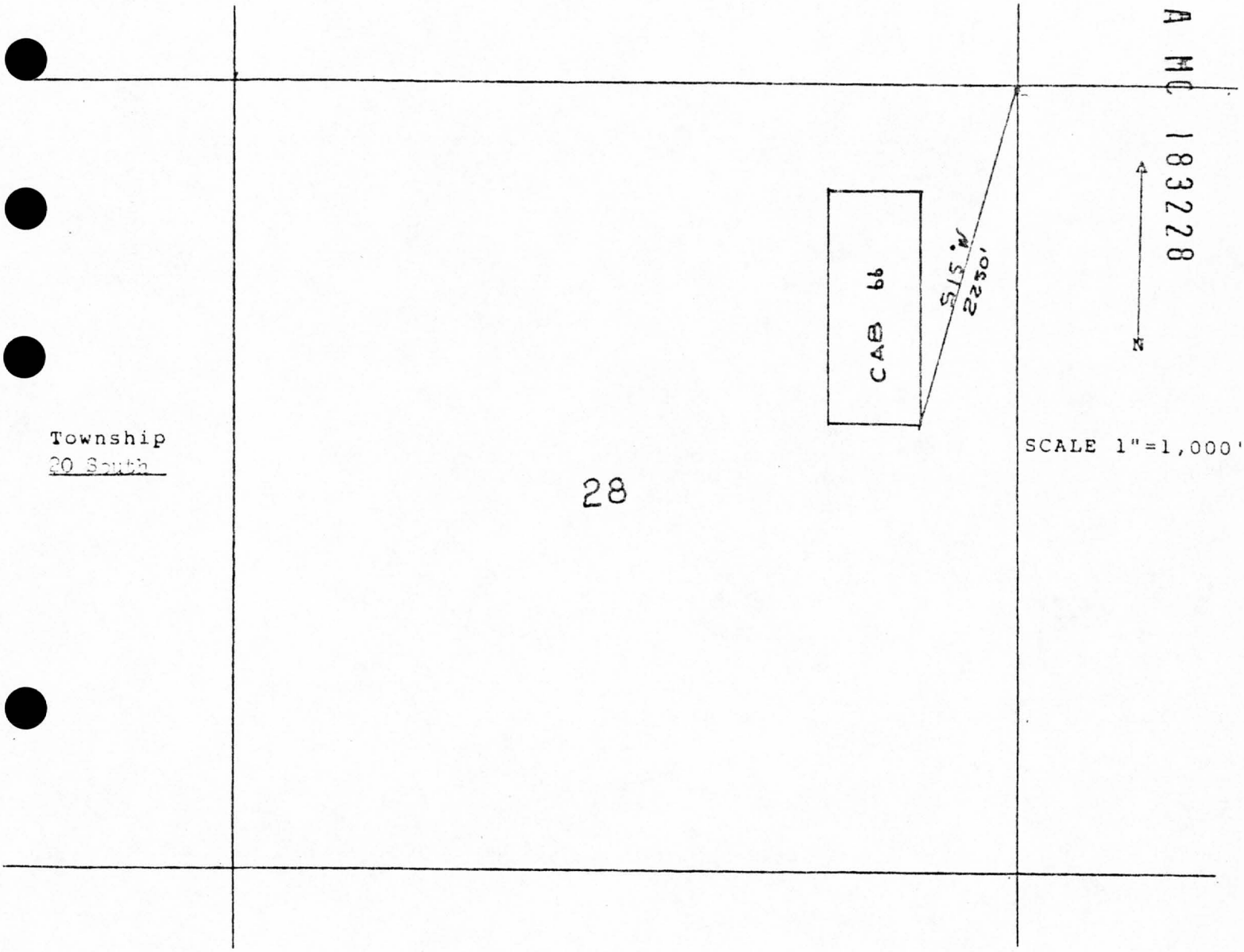

The bearings and distances between the corners of this claim are as follows:

Beginning at the S.E. Corner, a 2" X 2" monument, which is the Location Corner of this Claim; thence W., a distance of 600 feet to the S.W. Corner, a 2" X 2" monument; thence N. a distance of 1,500 feet to the N.W. Corner; a 2" X 2" monument; thence E., a distance of 600 feet to the N.E. Corner, a 2" X 2" monument; thence S. a distance of 1,500 feet to the point of beginning. The S.E. Corner of the claim bears S. 15° W., a distance of 2,250 feet from the (Quarter) Section Corner, common to Sections 21 and 28, Township 20 S., Range 22 E., G&SRB&M.

DKT 1364 PAGE 2

DKT 1601 PAGE 132

CAB #66-A

MC 183297

NOTICE OF LOCATION
(Lode)

NOTICE IS HEREBY GIVEN that the CAB #66A lode mining claim was located by R.A. HAMILTON, Agent, whose address is P.O. Box 5843, Tucson, Arizona 85703, on June 1, 1982.

This claim is 1,500 feet in length along the vein or deposit of mineral-bearing rock in place and 600 feet in width (300 feet on either side of the center line of the claim), forming a claim in the shape of a parallelogram. The general course of the claim is North-South. This notice is posted at the South-West corner of the claim, which location monument is in Section 28, Township 20 South, Range 22 East, G&SRB&M.

The claim is situated in the Tombstone Mining District approximately 3.5 miles S.W. of Tombstone and falls within the N.E. 1/4 of Section(s) 28, Township 20 South, Range 22 East, G&SRB&M., Cochise County, Arizona.

The South-West Corner of this claim lies 1,400 feet on a bearing of S. 60° W. from the North-East Corner of Section 28, Township 20 South, Range 22 East, G&SRB&M.

RECEIVED
BUREAU OF LAND MANAGEMENT
TUCSON, ARIZONA
AUG 20 1 PM '82

R.A. Hamilton AGENT
Locator

STATE OF ARIZONA] SS.
COUNTY OF COCHISE]

WITNESS MY HAND AND OFFICIAL SEAL
CHRISTINE RHODES, COUNTY RECORDER
DEPUTY

I HEREBY CERTIFY THAT THE WITHIN INSTRUMENT WAS FILED AND RECORDED AT REQUEST OF: Alamco
FEE $ 3.00
DRAFT
DATE JUN 28 '82 - 3 30 PM
DOCKET 1601 PAGE 133 NO 12240

INDEXED | COMPARED | PLOTTED

DKT 1601 PAGE 133

134

( ) PLACER CLAIM

( ) MILL SITE

Cochise County, Arizona

CAB#66-A

340

Range 22 East

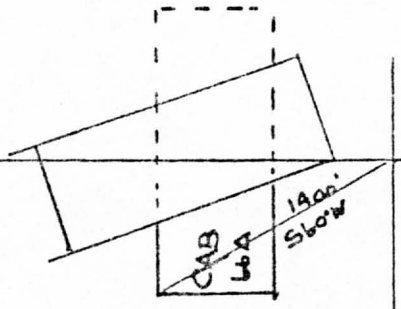

A HC 183297

N

Township
20 South

SCALE 1"=1,000

28

The bearings and distances between the corners of this claim are as follows:

Beginning at the S.W. Corner, a 2" X 2" monument, which is the Location Corner of this Claim; thence N., a distance of 1,500 feet to the N.W. Corner, a 2" X 2" monument; thence E. a distance of 600 feet to the N.E. Corner; a 2" X 2" monument; thence S., a distance of 1,500 feet to the S.E. Corner, a 2" X 2" monument; thence W. a distance of 600 feet to the point of beginning. The S.W. Corner of the claim bears S. 60° W., a distance of 1,400 feet from the (Quarter) Section Corner, common to Sections 21 and 28, Township 20 S., Range 22 E., G&SRB&M.

DKT 1364 PAGE 4

DKT 1601 PAGE 134

CAB#67

341

A MC 183229

NOTICE OF LOCATION
(Lode)

NOTICE IS HEREBY GIVEN that the CAB #67 lode mining claim was located by R.A. HAMILTON, Agent, whose address is P.O. Box 5843, Tucson, Arizona 85703, on June 1, 1982.

This claim is 1,500 feet in length along the vein or deposit of mineral-bearing rock in place and 600 feet in width (300 feet on either side of the center line of the claim), forming a claim in the shape of a parallelogram. The general course of the claim is North-South. This notice is posted at the North-West corner of the claim, which location monument is in Section 28, Township 20 South, Range 22 East, G&SRB&M.

The claim is situated in the Tombstone Mining District approximately 3.5 miles S.W. of Tombstone 1 and falls within the N.E. 1/4 2 of Section(s) 28, Township 20 South, Range 22 East, G&SRB&M, Cochise County, Arizona.

The North-West Corner of this claim lies 1,950 feet on a bearing of S. 68° W. from the North-East Corner of Section 28, Township 20 South, Range 22 East, G&SRB&M.

RECEIVED
B.L.M. STATE OFFICE
AUG 20 1 14 PM '82
HOENIX, ARIZONA

COUNTY OF COCHISE

R.A. Hamilton AGENT
Location

STATE OF ARIZONA
COUNTY OF COCHISE } SS.

WITNESS MY HAND AND OFFICIAL SEAL
CHRISTINE RHODES, COUNTY RECORDER

DEPUTY

INDEXED	CROSSTAT-COMPARED	SLOTTED
V M		

I HEREBY CERTIFY THAT THE WITHIN INSTRUMENT WAS FILED AND RECORDED AT REQUEST OF: BKT 1601 PAGE 135

FEE $ $3.00 Alanco

DRAFT

DATE JUN 28 '82 3 30 PM

DOCKET 1601 PAGE 135-136 NO 12241

( ) MILL SITE

Cochise County, Arizona

CAB #67

Range 22 East

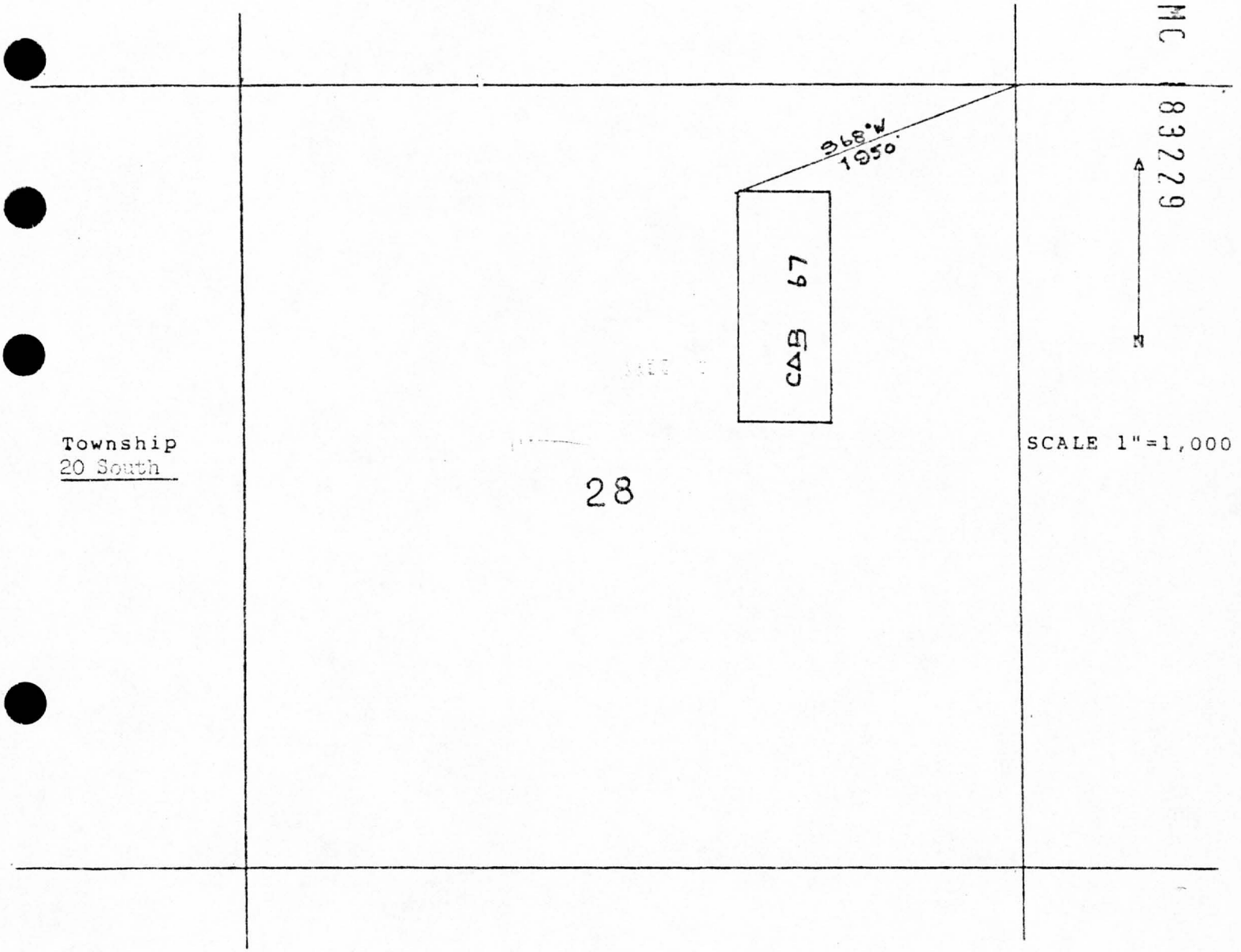

The bearings and distances between the corners of this claim are as follows:

Beginning at the N.W. Corner, a 2" X 2" monument, which is the Location Corner of this Claim; thence E., a distance of 600 feet to the N.E. Corner, a 2" X 2" monument; thence S. a distance of 1,500 feet to the S.E. Corner; a 2" X 2" monument; thence W., a distance of 600 feet to the S.W. Corner, a 2" X 2" monument; thence N. a distance of 1,500 feet to the point of beginning. The N.W. Corner of the claim bears S. 68° W., a distance of 1,950 feet from the (Quarter) Section Corner, common to Sections 28 and 21, Township 20 S., Range 22 E., G&SRB&M.

CAB #67-A
343
A MC 183298

NOTICE OF LOCATION
(Lode)

NOTICE IS HEREBY GIVEN that the CAB #67A lode mining claim was located by R.A. HAMILTON, Agent, whose address is P.O. Box 5843, Tucson, Arizona 85703, on June 1, 19 82.

This claim is 1,500 feet in length along the vein or deposit of mineral-bearing rock in place and 600 feet in width (300 feet on either side of the center line of the claim), forming a claim in the shape of a parallelogram. The general course of the claim is North-South. This notice is posted at the South-West corner of the claim, which location monument is in Section 28, Township 20 South, Range 22 East, G&SRB&M.

The claim is situated in the Tombstone Mining District approximately 3.5 miles S.W. of Tombstone 1 and falls within the N.E. 1/4 2 of Section(s) 28, Township 20 South, Range 22 East, G&SRB&M, Cochise County, Arizona.

The South-West Corner of this claim lies 1,950 feet on a bearing of S. 68° W. from the North-East Corner of Section 28, Township 20 South, Range 22 East, G&SRB&M.

RECEIVED
B.L.M. STATE OFFICE
AUG 20 1 14 PM '82
PHOENIX, ARIZONA

COUNTY OF COCHISE ARIZONA

R.A. Hamilton AGENT
Location

STATE OF ARIZONA
COUNTY OF COCHISE] SS.

WITNESS MY HAND AND OFFICIAL SEAL
CHRISTINE RHODES, COUNTY RECORDER

DEPUTY

INDEXED	PLOTTED	BLOTTED

I HEREBY CERTIFY THAT THE WITHIN INSTRUMENT WAS FILED AND RECORDED AT REQUEST OF:

FEE $ $3.00

Alanco

DRAFT

DATE JUN 28 '82 -3 30 PM

DOCKET 1601 PAGE 137-138 NO 12242

DKT 1601 PAGE 137

PLAT OF THE CAB #67A) PLACER CLAIM
( ) MILL SITE

Cochise County, Arizona

CAB# 67-A

Range 22 East

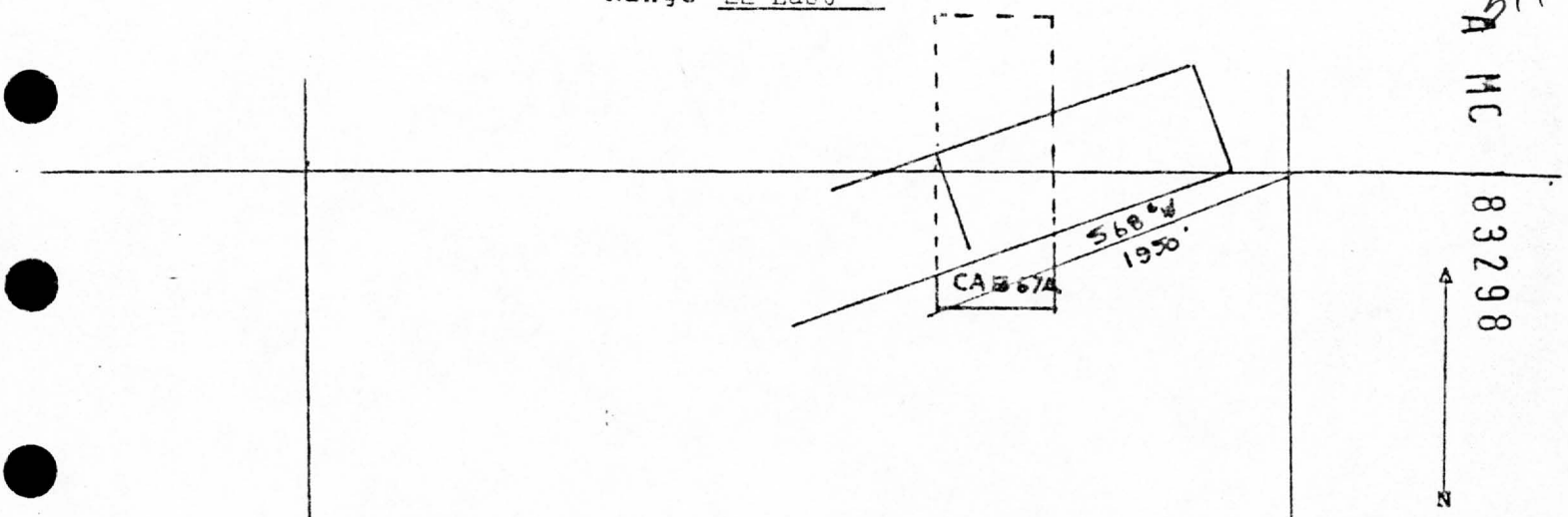

A MC 83298

Township
20 South

28

SCALE 1"=1,000

The bearings and distances between the corners of this claim are as follows:

Beginning at the S.W. Corner, a 2" X 2" monument, which is the Location Corner of this Claim; thence N., a distance of 1,500 feet to the N.W. Corner, a 2" X 2" monument; thence E. a distance of 600 feet to the N.E. Corner; a 2" X 2" monument; thence S., a distance of 1,500 feet to the S.E. Corner, a 2" X 2" monument; thence W. a distance of 600 feet to the point of beginning. The S.W. Corner of the claim bears S. 68° W., a distance of 1,950 feet from the (Quarter) Section Corner, common to Sections 28 and 21, Township 20 S., Range 22 E., C&SRB&M.

CAB #68

A 345

183230

NOTICE OF LOCATION
(Lode)

NOTICE IS HEREBY GIVEN that the CAB #68 lode mining claim was located by R.A. HAMILTON, Agent, whose address is P.O. Box 5843, Tucson, Arizona 85703, on June 1, , 19 82.

This claim is 1,500 feet in length along the vein or deposit of mineral-bearing rock in place and 600 feet in width (300 feet on either side of the center line of the claim), forming a claim in the shape of a parallelogram. The general course of the claim is North-South. This notice is posted at the North-East corner of the claim, which location monument is in Section 28, Township 20 South, Range 22 East, G&SRB&M.

The claim is situated in the Tombstone Mining District approximately 3.5 miles S.W. of Tombstone 1 and falls within the N.E. 1/4 2 of Section(s) 28, Township 20 South, Range 22 East, G&SRB&M, Cochise County, Arizona.

The North-East Corner of this claim lies 1,950 feet on a bearing of S. [illegible] W. from the North-East corner of Section 28, Township 20 South, Range 22 East, G&SRB&M.

RECEIVED
B.L.M. ARIZONA STATE OFFICE
AUG 20 1 17 PM '82
HOLIDAY, ARIZONA

COUNTY OF COCHISE ARIZONA

R.A. Hamilton AGENT
Locator

STATE OF ARIZONA
COUNTY OF COCHISE] SS.

WITNESS MY HAND AND OFFICIAL SEAL
CHRISTINE RHODES, COUNTY RECORDER

DEPUTY

I HEREBY CERTIFY THAT THE WITHIN INSTRUMENT WAS FILED AND RECORDED AT REQUEST OF: Alanco

FEE $ $3.00

DRAFT

DATE JUN 28 '82 - 3 80 PM

DOCKET 1601 PAGE 139 NO 12243

140

INDEXED	PHOTOSTAT-COMPARED	BLOTTED
V		

DKT 1601 PAGE 139

( ) MILL SITE

Cochise County, Arizona

CAB # 68

Range 22 East

AHC 346

AHC 1832230

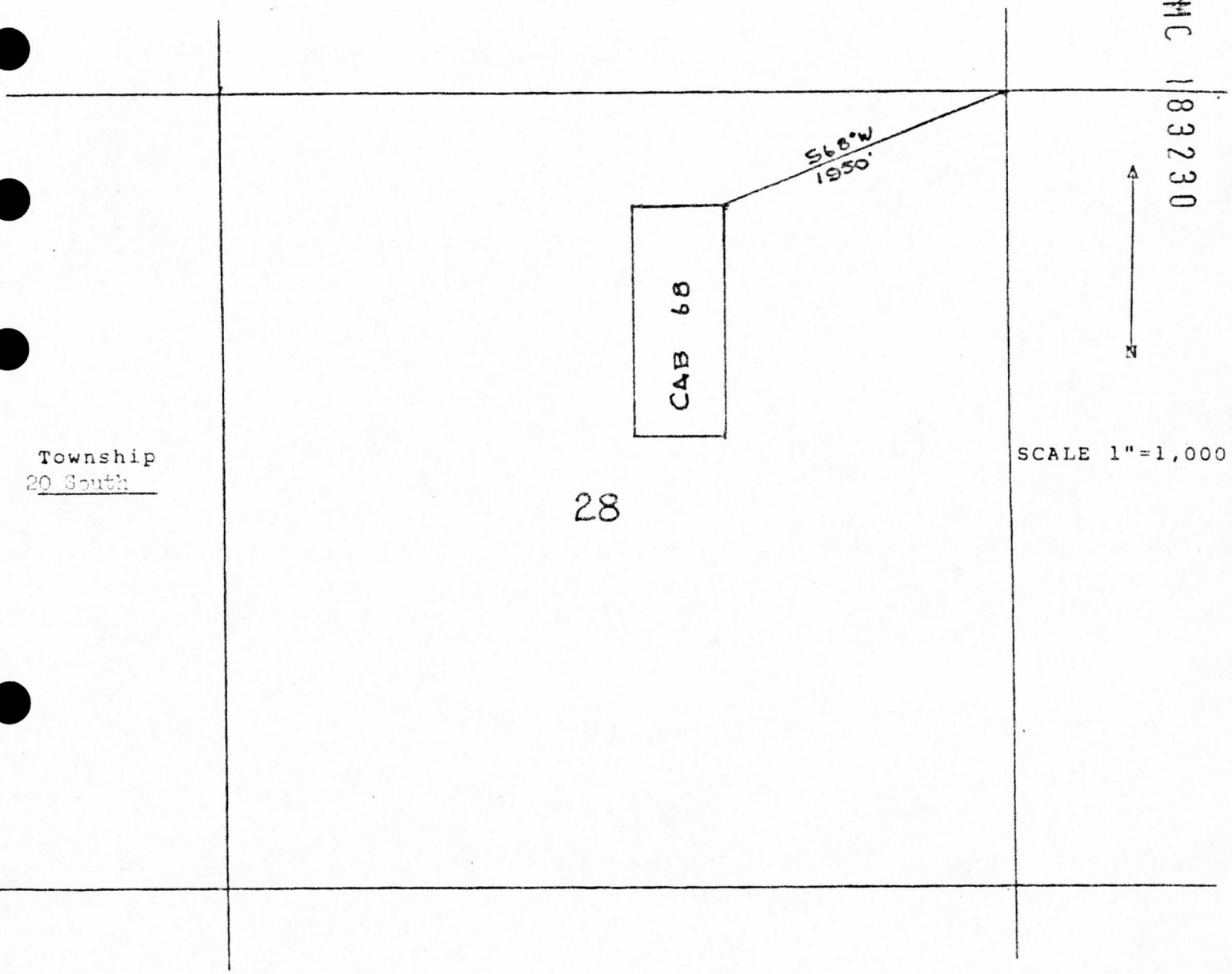

The bearings and distances between the corners of this claim are as follows:

Beginning at the N.E. Corner, a 2" X 2" monument, which is the Location Corner of this Claim; thence S., a distance of 1,500 feet to the S.E. Corner, a 2" X 2" monument; thence W. a distance of 600 feet to the S.W. Corner; a 2" X 2" monument; thence N., a distance of 1,500 feet to the N.W. Corner, a 2" X 2" monument; thence E. a distance of 600 feet to the point of beginning. The N.E. Corner of the claim bears S. 68° W., a distance of 1,950 feet from the (Quarter) Section Corner, common to Sections 28 and 21, Township 20 S., Range 22 E., G&SRB&M.

DKT 1364 PAGE 10

DKT 1601 PAGE 140

CAB # 68-A

347

A MC 183299

NOTICE OF LOCATION
(Lode)

NOTICE IS HEREBY GIVEN that the CAB #68A lode mining claim was located by R.A. HAMILTON, Agent, whose address is P.O. Box 5843, Tucson, Arizona 85703, on June 1, 19 82

This claim is 1,500 feet in length along the vein or deposit of mineral-bearing rock in place and 600 feet in width (300 feet on either side of the center line of the claim), forming a claim in the shape of a parallelogram. The general course of the claim is North-South. This notice is posted at the South-East corner of the claim, which location monument is in Section 28, Township 20 South, Range 22 East, G&SRB&M.

The claim is situated in the Tombstone Mining District approximately 3.5 miles S.W. of Tombstone 1 and falls within the N.E. 1/4 2 of Section(s) 28, Township 20 South, Range 22 East, G&SRB&M, Cochise County, Arizona.

The South-East Corner of this claim lies 1,950 feet on a bearing of S. 68° W. from the North-East Corner of Section 28, Township 20 South, Range 22 East, G&SRB&M.

RECEIVED
B.L.M. ASSOCIATE OFFICE
AUG 20 1 15 PM '82
PHOENIX, ARIZONA

R.A. Hamilton AGENT
Locator

STATE OF ARIZONA
COUNTY OF COCHISE } SS.

WITNESS MY HAND AND OFFICIAL SEAL
CHRISTINE RHODES, COUNTY RECORDER

DEPUTY

I HEREBY CERTIFY THAT THE WITHIN INSTRUMENT WAS FILED AND RECORDED AT REQUEST OF:

FEE $ $3.00 Alaneo

DRAFT JUN 28 '82 -3 30 PM

DATE

DOCKET 1601 PAGE 141 NO 12244

INDEXED	PHOTOSTAT-CORRECTED	BLOTTED

DKT 1601 PAGE 141

PLAT OF THE CAB #68A ( ) PLACER CLAIM
( ) MILL SITE

Cochise County, Arizona

CAB # 68-A 348

Range 22 East

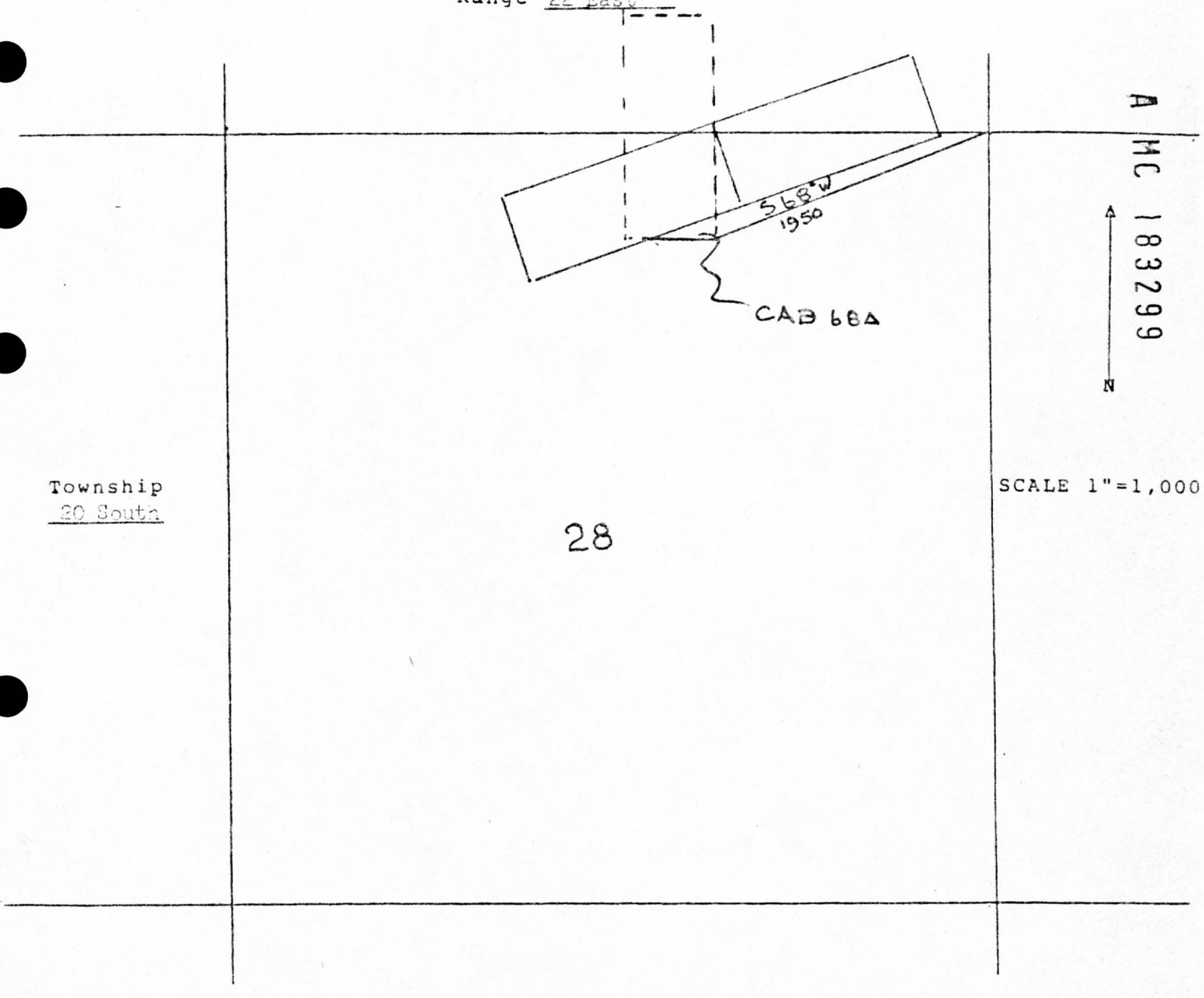

Township 20 South

SCALE 1"=1,000

28

The bearings and distances between the corners of this claim are as follows:

Beginning at the S.E. Corner, a 2" X 2" monument, which is the Location Corner of this Claim; thence W., a distance of 600 feet to the S.W. Corner, a 2" X 2" monument; thence N. a distance of 1,500 feet to the N.W. Corner; a 2" X 2" monument; thence E., a distance of 600 feet to the N.E. Corner, a 2" X 2" monument; thence S. a distance of 1,500 feet to the point of beginning. The S.E. Corner of the claim bears S. 68° W., a distance of 1,950 feet from the (Quarter) Section Corner, common to Sections 28 and 21, Township 20 S., Range 22 E., G&SRB&M.

DKT 1364 PAGE 12 DKT 1601 PAGE 142

CAB #69 349

A MC 183231

NOTICE OF LOCATION
(Lode)

NOTICE IS HEREBY GIVEN that the CAB #69 lode mining claim was located by R.A. HAMILTON, Agent, whose address is P.O. Box 5[illegible], Tucson, Arizona 85703 on June 1, 19 82.

This claim is 1,500 feet in length along the vein or deposit of mineral-bearing rock in place and 600 feet in width (300 feet on either side of the center line of the claim), forming a claim in the shape of a parallelogram. The general course of the claim is North-South. This notice is posted at the South-West corner of the claim, which location monument is in Section [illegible], Township 20 South, Range 22 East, G&SRB&M.

The claim is situated in the Tombstone Mining District approximately 3.5 miles S.W. of Tombstone and falls within the N.E. 1/4 and N.W. 1/4 of Section(s) 28, Township 20 South, Range 22 East, G&SRB&M, Cochise County, Arizona.

The South-West Corner of this claim lies 3,[illegible] feet on a bearing of S. [illegible] E. from the North-West Corner of Section 28, Township 20 South, Range [illegible], G&SRB&M.

RA Hamilton Agent
Locator

STATE OF ARIZONA
COUNTY OF COCHISE } SS.

I HEREBY CERTIFY THAT THE WITHIN INSTRUMENT WAS FILED AND RECORDED AT REQ. $3.00

WITNESS MY HAND AND OFFICIAL SEAL
CHRISTINE [illegible], COUNTY RECORDER

FEE $ Alanco

DEPUTY DRAFT

DATE JUN 28 82 - 3 30 PM

DOCKET 1601 PAGE 143 NO 12245

144

INDEXED | ENTERED | NOTED

DAT 1601 PAGE 143

( ) MILL SITE

Cochise County, Arizona

Range 22 East

CAB #69

39

A M C 1832231

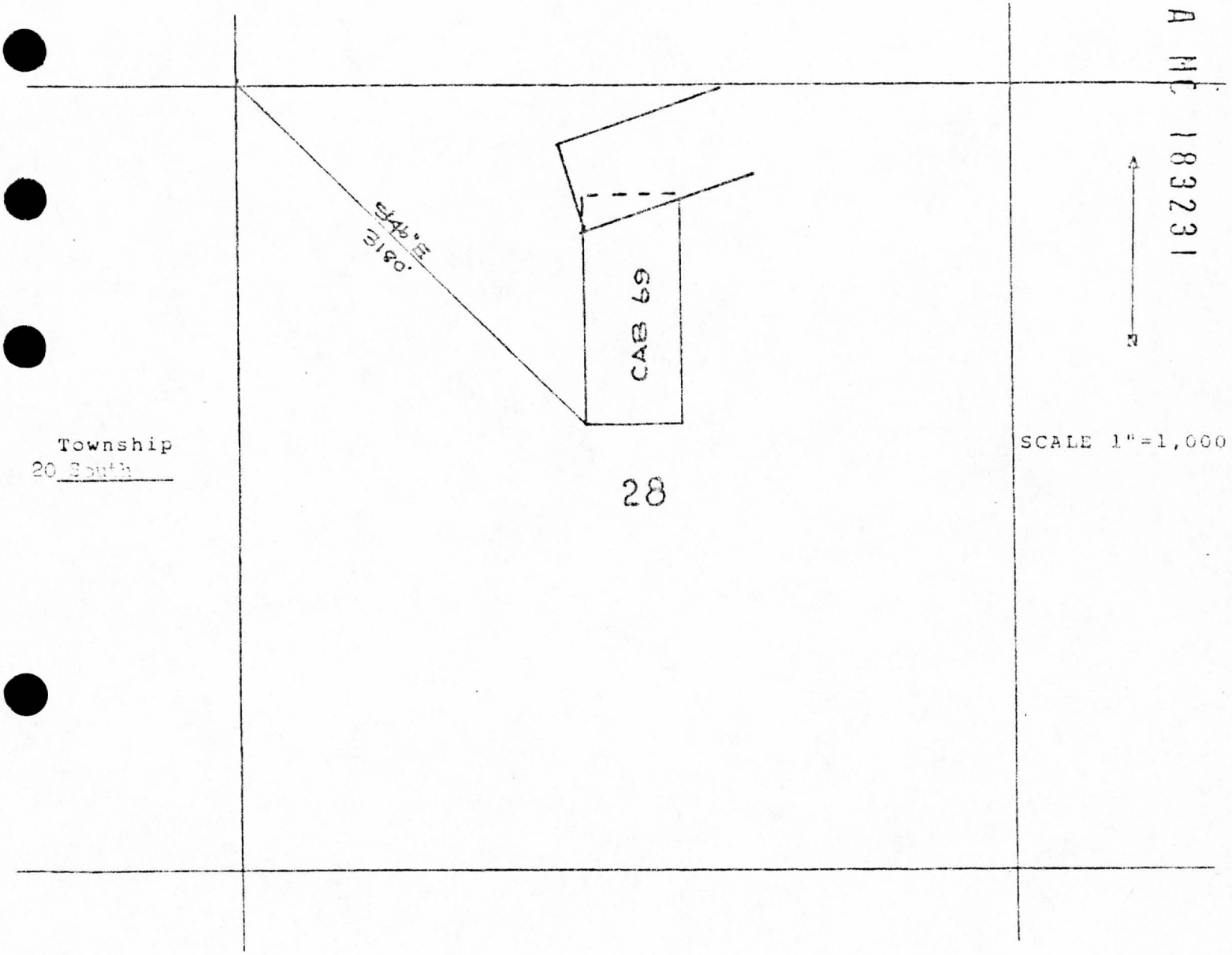

The bearings and distances between the corners of this claim are as follows:

Beginning at the S.W. Corner, a 2" X 2" monument, which is the Location Corner of this Claim; thence N., a distance of 1,500 feet to the N.W. Corner, a 2" X 2" monument; thence E. a distance of 600 feet to the N.E. Corner; a 2" X 2" monument; thence S., a distance of 1,500 feet to the S.E. Corner, a 2" X 2" monument; thence W. a distance of 600 feet to the point of beginning. The S.W. Corner of the claim bears S. 46° E., a distance of 3,180 feet from the (Quarter) Section Corner, common to Sections 28 and 27, Township 20 S., Range 22 E., G&SRB&M.

DKT 1364 PAGE 14

DKT 1601 PAGE 144

NOTICE OF LOCATION
(Lode)

CAB #70

A MC 183232

NOTICE IS HEREBY GIVEN that the CAB #70 lode mining claim was located by R.A. HAMILTON, Agent, whose address is P.O. Box 5843, Tucson, Arizona 85703, on June 1, 1982.

This claim is 1,500 feet in length along the vein or deposit of mineral-bearing rock in place and 600 feet in width (300 feet on either side of the center line of the claim), forming a claim in the shape of a parallelogram. The general course of the claim is North-South. This notice is posted at the South-East corner of the claim, which location monument is in Section 28, Township 20 South, Range 22 East, G&SRB&M.

The claim is situated in the Tombstone Mining District approximately 3.5 miles S.W. of Tombstone and falls within the N.W. 1/4 of Section(s) 28, Township 20 South, Range 22 East, G&SRB&M, Cochise County, Arizona.

The South-East Corner of this claim lies 3,100 feet on a bearing of S. 46° E. from the North-West Corner of Section 28, Township 20 South, Range 22 East, G&SRB&M.

RECEIVED
BUREAU OF LAND MANAGEMENT
PHOENIX, ARIZONA
JUN 28 1 15 PM '82
BLM, ARIZONA STATE OFFICE

R.A. Hamilton
Locator

STATE OF ARIZONA } ss.
COUNTY OF COCHISE }

I HEREBY CERTIFY THAT THE WITHIN INSTRUMENT WAS FILED AND RECORDED AT REQUEST OF Alanco

WITNESS MY HAND AND OFFICIAL SEAL
CHRISTINE RHODES, COUNTY RECORDER

FEE $ $3.00

DEPUTY

DRAFT ___

JUN 28 '82 -3 30 PM

DAT 1601 PAGE 145

INDEXED | MICROFILMED | PLOTTED

DATE

DOCKET 1601 PAGE 145-146 NO 12246

Cochise County, Arizona

Range 22 East

CAB #70 A-352

MC 1832232

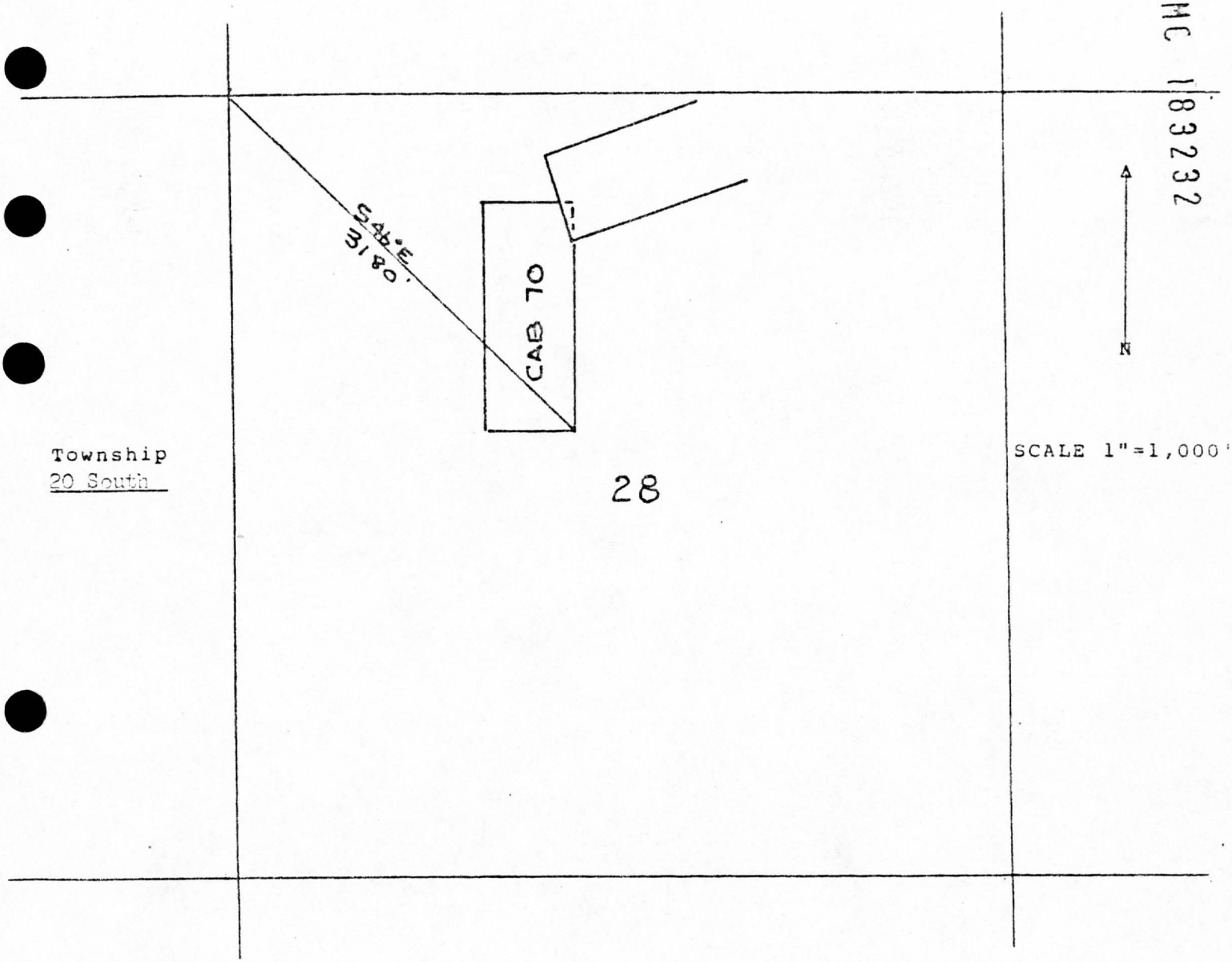

The bearings and distances between the corners of this claim are as follows:

Beginning at the S.E. Corner, a 2" X 2" monument, which is the Location Corner of this Claim; thence W., a distance of 600 feet to the S.W. Corner, a 2" X 2" monument; thence N. a distance of 1,500 feet to the N.W. Corner; a 2" X 2" monument; thence E., a distance of 600 feet to the N.E. Corner, a 2" X 2" monument; thence S. a distance of 1,500 feet to the point of beginning. The S.E. Corner of the claim bears S. 46° E., a distance of 3,180 feet from the (Quarter) Section Corner, common to Sections 28 and 21, Township 20 S., Range 22 E., G&SRB&M.

DKT 1364 PAGE 16 DKT 1601 PAGE 146

CAB #71

A 353

AHC 183233

NOTICE OF LOCATION
(Lode)

NOTICE IS HEREBY GIVEN that the CAB #71 lode mining claim was located by R.A. HAMILTON, Agent, whose address is P.O. Box 5843, Tucson, Arizona 85703, on June 1, 1982.

This claim is 1,500 feet in length along the vein or deposit of mineral-bearing rock in place and 600 feet in width (300 feet on either side of the center line of the claim), forming a claim in the shape of a parallelogram. The general course of the claim is North-South. This notice is posted at the South-West corner of the claim, which location monument is in Section 28, Township 20 South, Range 22 East, G&SRB&M.

The claim is situated in the Tombstone Mining District approximately 2.5 miles S.W. of Tombstone and falls within the N.W. 1/4 N.E. 1/4 of Section(s) 28, Township 20 South, Range 22 East, G&SRB&M, Cochise County, Arizona.

The South-West Corner of this claim lies 2,640 feet on a bearing of S. 27° E. from the North-West Corner of Section 28, Township 20 South, Range 22 East, G&SRB&M.

R.A. Hamilton Agent
Locator

STATE OF ARIZONA
COUNTY OF COCHISE } SS.

I HEREBY CERTIFY THAT THE WITHIN INSTRUMENT WAS FILED AND RECORDED AT REQUEST OF Alamo

WITNESS MY HAND AND OFFICIAL SEAL
CHRISTINE RHODES, COUNTY RECORDER

FEE $ $3.00

DEPUTY

DRAFT

DATE JUN 28 '82 -3 30 PM

DKT 1601 PAGE 147

INDEXED | DIGITIZED | PLOTTED

DOCKET 1601 PAGE 147-148 NO 12247

( ) MILL SITE

Cochise County, Arizona

CAB #71

A 354

A MC 1832233

Range 22 East

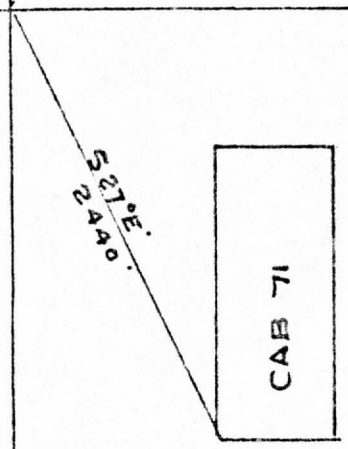

N

Township
20 South

SCALE 1"=1,000

28

The bearings and distances between the corners of this claim are as follows:

Beginning at the S.W. Corner, a 2" X 2" monument, which is the Location Corner of this Claim; thence N., a distance of 1,500 feet to the N.W. Corner, a 2" X 2" monument; thence E. a distance of 600 feet to the N.E. Corner; a 2" X 2" monument; thence S., a distance of 1,500 feet to the S.E. Corner, a 2" X 2" monument; thence W. a distance of 600 feet to the point of beginning. The S.W. Corner of the claim bears S. 27° E., a distance of 2,440 feet from the (Quarter) Section Corner, common to Sections 28 and 21, Township 20 S., Range 22 E., G&SRB&M.

DKT 1601 PAGE 148

DKT 1364 PAGE 18

CAB #72 355

A MC 183234

NOTICE OF LOCATION
(Lode)

NOTICE IS HEREBY GIVEN that the CAB #72 lode mining claim was located by R.A. HAMILTON, Agent, whose address is P.O. Box 5843, Tucson, Arizona 85703 on June 1, 19 82.

This claim is 1,500 feet in length along the vein or deposit of mineral-bearing rock in place and 600 feet in width (300 feet on either side of the center line of the claim), forming a claim in the shape of a parallelogram. The general course of the claim is North-South. This notice is posted at the South-East corner of the claim, which location monument is in Section 28, Township 20 South, Range 22 East, G&SRB&M.

The claim is situated in the Tombstone Mining District approximately 3.5 miles S.W. of Tombstone 1 and falls within the N.W. 1/4 2 of Section(s) 28, Township 20 South, Range 22 East, G&SRB&M, Cochise County, Arizona.

The South-East Corner of this claim lies 2,440 feet on a bearing of S. 27° E. from the North-West Corner of Section 28, Township 20 South, Range 22 East, G&SRB&M.

RECEIVED
JUN 28 '82
OFFICE
ARIZONA

R.A. Hamilton AGENT
Locator

STATE OF ARIZONA
COUNTY OF COCHISE] SS.

WITNESS MY HAND AND OFFICIAL SEAL
CHRISTINE MOODES, COUNTY RECORDER

DEPUTY

INDEXED	DIRECTORY	SLOTTED

I HEREBY CERTIFY THAT THE WITHIN INSTRUMENT WAS FILED AND RECORDED AT REQUEST OF:

FEE $ $3.00 Alanco

DRAFT

DATE JUN 28 '82 - 3 30 PM

DOCKET 1601 PAGE 149 NO 12248

150

DKT 1601 PAGE 149

( ) MILL SITE

Cochise County, Arizona

CAB #72 356

Range 22 East

A MC 1832234

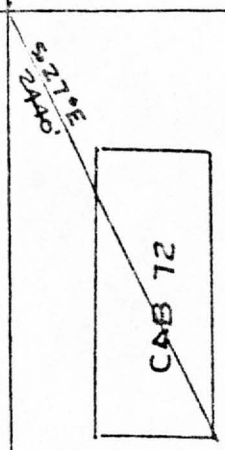

N

Township
20 South

28

SCALE 1"=1,000

The bearings and distances between the corners of this claim are as follows:

Beginning at the S.E. Corner, a 2" X 2" monument, which is the Location Corner of this Claim; thence W., a distance of 600 feet to the S.W. Corner, a 2" X 2" monument; thence N. a distance of 1,500 feet to the N.W. Corner; a 2" X 2" monument; thence E., a distance of 600 feet to the N.E. Corner, a 2" X 2" monument; thence S. a distance of 1,500 feet to the point of beginning. The S.E. Corner of the claim bears S. 27° E., a distance of 2,440 feet from the (Quarter) Section Corner, common to Sections 21 and 28, Township 20 S., Range 22 E., G&SRB&M.

DKT 1364 PAGE 20 DKT 1601 PAGE 150

CAB #73

A 357

MC 183235

NOTICE OF LOCATION
(Lode)

NOTICE IS HEREBY GIVEN that the CAB #73 lode mining claim was located by R.A. HAMILTON, Agent, whose address is P.O. Box 5843, Tucson, Arizona 85703, on June 1, 19 82.

This claim is 1,500 feet in length along the vein or deposit of mineral-bearing rock in place and 600 feet in width (300 feet on either side of the center line of the claim), forming a claim in the shape of a parallelogram. The general course of the claim is North-South. This notice is posted at the South-East corner of the claim, which location monument is in Section 28, Township 20 South, Range 22 East, G&SRB&M.

The claim is situated in the Tombstone Mining District approximately 3.5 miles S.W. of Tombstone and falls within the N.W. 1/4 and N.E. 1/4 of Section(s) 28 and 29, Township 20 South, Range 22 East, G&SRB&M, Cochise County, Arizona.

The South-East Corner of this claim lies 2,260 feet on a bearing of S. 11° E. from the North-West Corner of Section 28, Township 20 South, Range 22 East, G&SRB&M.

R.A. Hamilton AGENT
Locator

STATE OF ARIZONA
COUNTY OF COCHISE } SS.

WITNESS MY HAND AND OFFICIAL SEAL
CHRISTINE RHODES, COUNTY RECORDER

DEPUTY

INDEXED | PHOTOSTAT COMPARED | BLOTTED

I HEREBY CERTIFY THAT THE WITHIN INSTRUMENT WAS FILED AND RECORDED AT REQUEST OF:

FEE $ $3.00

DRAFT

DATE JUN 28 '82 - 3 30 PM

DOCKET 1601 PAGE 151 NO 12249

152

COUNTY OF COCHISE ARIZONA

DKT 1601 PAGE 151

( ) MILL SITE

Cochise County, Arizona

Range 22 East

CAB #73

A MC 083235

N

Township 20 South

29

28

SCALE 1"=1,000

The bearings and distances between the corners of this claim are as follows:

Beginning at the S.E. Corner, a 2" X 2" monument, which is the Location Corner of this Claim; thence W., a distance of 600 feet to the S.W. Corner, a 2" X 2" monument; thence N. a distance of 1,500 feet to the N.W. Corner; a 2" X 2" monument; thence E., a distance of 600 feet to the N.E. Corner, a 2" X 2" monument; thence S. a distance of 1,500 feet to the point of beginning. The S.E. Corner of the claim bears S. 11° E., a distance of 2,260 feet from the (Quarter) Section Corner, common to Sections 28 & 29, Township 20 S., Range 22 E., G&SRB&M.

DKT 1364 PAGE 22 DKT 1601 PAGE 152

CAB #74

A MC 183236

NOTICE OF LOCATION
(Lode)

NOTICE IS HEREBY GIVEN that the CAB #74 lode mining claim was located by R.A. HAMILTON, Agent, whose address is P.O. Box 5843, Tucson, Arizona 85703, on June 1, 19 82.

This claim is 1,500 feet in length along the vein or deposit of mineral-bearing rock in place and 600 feet in width (300 feet on either side of the center line of the claim), forming a claim in the shape of a parallelogram. The general course of the claim is East-West. This notice is posted at the North-West corner of the claim, which location monument is in Section 28, Township 20 South, Range 22 East, G&SRB&M.

The claim is situated in the Tombstone Mining District approximately 3.5 miles S.W. of Tombstone and falls within the N.E. 1/4 of Section(s) 28, Township 20 South, Range 22 East, G&SRB&M, Cochise County, Arizona.

The North-West Corner of this claim lies 2,650 feet on a bearing of S. 38° W. from the North-East Corner of Section 28, Township 20 South, Range 22 East G&SRB&M.

RECEIVED
JUN 28 '82
BUREAU OF LAND MANAGEMENT
TUCSON OFFICE

R.A. Hamilton AGENT
Locator

STATE OF ARIZONA }
COUNTY OF COCHISE } ss.

I HEREBY CERTIFY THAT THE WITHIN INSTRUMENT WAS FILED AND RECORDED AT REQUEST OF Alano

WITNESS MY HAND AND OFFICIAL SEAL
CHRISTINE RHODES, COUNTY RECORDER
FEE $ $3.00
DEPUTY
DRAFT
JUN 28 '82 -3 30 PM
DKT 1601 PAGE 153

INDEXED | CHECKED | MAILED | PLOTTED

DOCKET 1601 PAGE 153-154 DATE NO 12250

( ) MILL SITE

Cochise County, Arizona

Range 22 East

CAB #74 360

A MC 183236

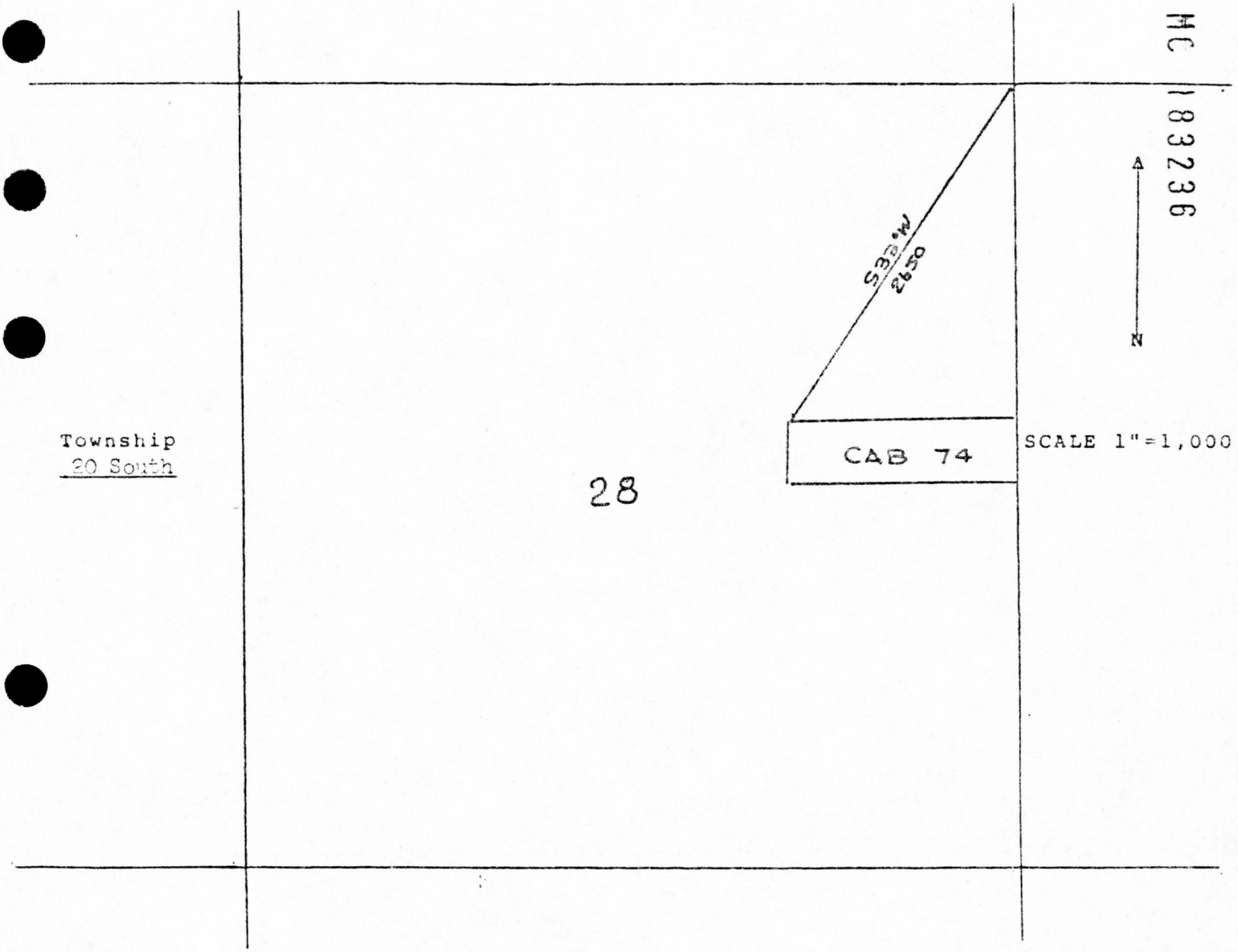

Township 20 South

SCALE 1"=1,000

The bearings and distances between the corners of this claim are as follows:

Beginning at the N.W. Corner, a 2" X 2" monument, which is the Location Corner of this Claim; thence E., a distance of 1,500 feet to the N.E. Corner, a 2" X 2" monument; thence S. a distance of 600 feet to the S.E. Corner; a 2" X 2" monument; thence W., a distance of 1,500 feet to the S.W. Corner, a 2" X 2" monument; thence N. a distance of 600 feet to the point of beginning. The N.W. Corner of the claim bears S. 33° W., a distance of 2,650 feet from the (Quarter) Section Corner, common to Sections [illegible], Township 20 S., Range 22 E., G&SRB&M.

DKT 1601 PAGE 154

DKT 1364 PAGE 24

CAB #75

361

A HC 1832237

NOTICE OF LOCATION
(Lode)

NOTICE IS HEREBY GIVEN that the CAB #75 lode mining claim was located by R.A. HAMILTON, Agent, whose address is P.O. Box 5843, Tucson, Arizona 85703, on June 1, 19 82.

This claim is 1,500 feet in length along the vein or deposit of mineral-bearing rock in place and 600 feet in width (300 feet on either side of the center line of the claim), forming a claim in the shape of a parallelogram. The general course of the claim is North-East. This notice is posted at the North-East corner of the claim, which location monument is in Section 23, Township 20 South, Range 22 East, G&SRB&M.

The claim is situated in the Tombstone Mining District approximately 3.5 miles S.W. of Tombstone and falls within the N.E. 1/4 and N.W. 1/4 of Section(s) 2 of Section 23, Township 20 South, Range 22 East, G&SRB&M, Cochise County, Arizona.

The North-East Corner of this claim lies 2,650 feet on a bearing of S. 32° W. from the North-East Corner of Section 23, Township 20 South, Range 22 East, G&SRB&M.

R.A. Hamilton AGENT
Locator

STATE OF ARIZONA
COUNTY OF COCHISE } ss.

I HEREBY CERTIFY THAT THE WITHIN INSTRUMENT WAS FILED AND RECORDED AT REQUEST OF:

WITNESS MY HAND AND OFFICIAL SEAL
CHRISTINE RHODES, County Recorder

FEE $ $3.00 Alamco

DEPUTY

DRAFT

JUN 28 '82 -3 30 PM

INDEXED | CHECKED | BLOTTED

DOCKET 1601 PAGE 155 NO 12251

DKT 1601 PAGE 155

150