REPORT DATE: JUL 10, 1984 UNITED STATES DEPARTMENT OF THE INTERIOR PAGE NO: 7537
STATE: ARIZONA PCN: LT892PP1 BUREAU OF LAND MANAGEMENT

MERIDIAN: GILA-SALT R. GEOGRAPHIC INDEX

- -LEGAL DESCRIPTION- - TWNSHP	RANGE	SEC	SUBDV	GEO CTY	BLM DIST	SERIAL NO.	CASE TYPE	CLAIM NAME/NUMBER	CLAIMANT(S)	LEAD FILE	COUNTY BOOK;PAGE	LOCATION DATE	LATEST ASSMT-YR	CASE CLOSED
21 S	22 E	21	E2	3	4	141892	LD	TS 0183	TOMBSTONE DEV CO	141709	1546;546	9/02/1981	1983	
			SE			141893	LD	TS 0184		141709	1546;547	9/02/1981	1983	
			E2			141894	LD	TS 0185		141709	1546;548	9/02/1981	1983	
			SE			141895	LD	TS 0186		141709	1546;549	9/02/1981	1983	
			E2			141896	LD	TS 0187		141709	1546;550	9/02/1981	1983	
			S2			141897	LD	TS 0188		141709	1546;551	9/02/1981	1983	
			ALL			141898	LD	TS 0189		141709	1546;552	9/02/1981	1983	
			SW			141899	LD	TS 0190		141709	1546;553	9/02/1981	1983	
			W2			141900	LD	TS 0191		141709	1546;554	9/02/1981	1983	
			SW			141901	LD	TS 0192		141709	1546;555	9/02/1981	1983	
			W2			141902	LD	TS 0193		141709	1546;556	9/02/1981	1983	
			SW			141903	LD	TS 0194		141709	1546;557	9/02/1981	1983	
			W2			141904	LD	TS 0195		141709	1546;558	9/02/1981	1983	
			SW			141905	LD	TS 0196		141709	1546;559	9/02/1981	1983	
			W2			141906	LD	TS 0197		141709		9/02/1981	1983	
		23	SE			163336	LD	TS 0504		163296		2/19/1982	1983	
			SE			163338	LD	TS 0506		163296		2/19/1982	1983	
			SE			163340	LD	TS 0508		163296		2/19/1982	1983	
			SE			163342	LD	TS 0510		163296		2/19/1982	1983	
			SE			163344	LD	TS 0512		163296		2/19/1982	1983	
		24	N2			163300	LD	TS 0468		163296		2/17/1982	1983	
			NE			163301	LD	TS 0469		163296		2/17/1982	1983	
			N2			163302	LD	TS 0470		163296		2/17/1982	1983	
			NE			163303	LD	TS 0471		163296		2/17/1982	1983	
			N2			163304	LD	TS 0472		163296		2/17/1982	1983	
			NE			163305	LD	TS 0473		163296		2/17/1982	1983	
			N2			163306	LD	TS 0474		163296		2/17/1982	1983	
			NE			163307	LD	TS 0475		163296		2/17/1982	1983	
			ALL			163308	LD	TS 0476		163296		2/17/1982	1983	
			E2			163309	LD	TS 0477		163296		2/17/1982	1983	
			S2			163310	LD	TS 0478		163296		2/17/1982	1983	
			SE			163311	LD	TS 0479		163296		2/17/1982	1983	
			S2			163312	LD	TS 0480		163296		2/18/1982	1983	
			SE			163313	LD	TS 0481		163296		2/18/1982	1983	
			S2			163314	LD	TS 0482		163296		2/18/1982	1983	
			SE			163315	LD	TS 0483		163296		2/18/1982	1983	
			S2			163316	LD	TS 0484		163296		2/18/1982	1983	
			SE			163317	LD	TS 0485		163296		2/18/1982	1983	
			S2			163318	LD	TS 0486		163296		2/18/1982	1983	
			SE			163319	LD	TS 0487		163296		2/18/1982	1983	
			SW			163336	LD	TS 0504		163296		2/19/1982	1983	
			SW			163337	LD	TS 0505		163296		2/19/1982	1983	
			SW			163338	LD	TS 0506		163296		2/19/1982	1983	
			SW			163339	LD	TS 0507		163296		2/19/1982	1983	
			SW			163340	LD	TS 0508		163296		2/19/1982	1983	
			SW			163341	LD	TS 0509		163296		2/19/1982	1983	

* * DISCLOSURE* * ALL INFORMATION RECEIVED IN THIS OFFICE MAY NOT YET BE LISTED ON THIS REPORT, NAMES AND ADDRESSES ARE ENTERED AS THEY APPEAR ON THE LOCATION NOTICE OR ARE ABBREVIATED TO FIT LIMITED SPACE; THEREFORE THEY MAY NOT APPEAR IN THE EXPECTED SEQUENCE. A BLANK LATEST ASSESSMENT YEAR IN THIS REPORT DOES NOT CONSTITUTE AN ABANDONED CLAIM.

J-17

REPORT DATE: JUL 10, 1984 UNITED STATES DEPARTMENT OF THE INTERIOR PAGE NO: 7538
STATE: ARIZONA PCN: LT892PP1 BUREAU OF LAND MANAGEMENT

MERIDIAN: GILA-SALT R. GEOGRAPHIC INDEX

- -LEGAL DESCRIPTION- -				GEO	BLM	SERIAL	CASE				LEAD	COUNTY	LOCATION	LATEST	CASE
TWNSHP	RANGE	SEC	SUBDV	CTY	DIST	NO.	TYPE	CLAIM NAME/NUMBER	CLAIMANT(S)		FILE	BOOK:PAGE	DATE	ASSMT-YR	CLOSED
21 S	22 E	24	SW	3	4	163342	LD	TS 0510	TOMBSTONE DEV CO		163296		2/19/1982	1983	
			SW			163343	LD	TS 0511			163296		2/19/1982	1983	
			SW			163344	LD	TS 0512			163296		2/19/1982	1983	
			SW			163345	LD	TS 0513			163296		2/19/1982	1983	
		25	N2			163318	LD	TS 0486			163296		2/18/1982	1983	
			NE			163319	LD	TS 0487			163296		2/18/1982	1983	
			N2			163320	LD	TS 0488			163296		2/18/1982	1983	
			NE			163321	LD	TS 0489			163296		2/18/1982	1983	
			N2			163322	LD	TS 0490			163296		2/18/1982	1983	
			NE			163323	LD	TS 0491			163296		2/18/1982	1983	
			N2			163324	LD	TS 0492			163296		2/18/1982	1983	
			NE			163325	LD	TS 0493			163296		2/18/1982	1983	
			ALL			163326	LD	TS 0494			163296		2/18/1982	1983	
			E2			163327	LD	TS 0495			163296		2/18/1982	1983	
			S2			163328	LD	TS 0496			163296		2/18/1982	1983	
			SE			163329	LD	TS 0497			163296		2/18/1982	1983	
			S2			163330	LD	TS 0498			163296		2/18/1982	1983	
			SE			163331	LD	TS 0499			163296		2/18/1982	1983	
			S2			163332	LD	TS 0500			163296		2/18/1982	1983	
			SE			163333	LD	TS 0501			163296		2/18/1982	1983	
			S2			163334	LD	TS 0502			163296		2/18/1982	1983	
			SE			163335	LD	TS 0503			163296		2/18/1982	1983	
			NW			163344	LD	TS 0512			163296		2/19/1982	1983	
			NW			163345	LD	TS 0513			163296		2/19/1982	1983	
			NW			163346	LD	TS 0514			163296		2/19/1982	1983	
			NW			163347	LD	TS 0515			163296		2/19/1982	1983	
			NW			163348	LD	TS 0516			163296		2/19/1982	1983	
			NW			163349	LD	TS 0517			163296		2/19/1982	1983	
			NW			163350	LD	TS 0518			163296		2/19/1982	1983	
			NW			163351	LD	TS 0519			163296		2/19/1982	1983	
			W2			163352	LD	TS 0520			163296		2/19/1982	1983	
			W2			163353	LD	TS 0521			163296		2/19/1982	1983	
			SW			163354	LD	TS 0522			163296		2/19/1982	1983	
			SW			163355	LD	TS 0523			163296		2/19/1982	1983	
			SW			163356	LD	TS 0524			163296		2/19/1982	1983	
			SW			163357	LD	TS 0525			163296		2/19/1982	1983	
			SW			163358	LD	TS 0526			163296		2/19/1982	1983	
			SW			163359	LD	TS 0527			163296		2/19/1982	1983	
			SW			163360	LD	TS 0528			163296		2/19/1982	1983	
			SW			163361	LD	TS 0529			163296		2/19/1982	1983	
		26	NE			163344	LD	TS 0512			163296		2/19/1982	1983	
			NE			163346	LD	TS 0514			163296		2/19/1982	1983	
			NE			163348	LD	TS 0516			163296		2/19/1982	1983	
			NE			163350	LD	TS 0518			163296		2/19/1982	1983	
			E2			163352	LD	TS 0520			163296		2/19/1982	1983	
			SE			163354	LD	TS 0522			163296		2/19/1982	1983	

* * DISCLOSURE * * ALL INFORMATION RECEIVED IN THIS OFFICE MAY NOT YET BE LISTED ON THIS REPORT, NAMES AND ADDRESSES ARE ENTERED AS THEY APPEAR ON THE LOCATION NOTICE OR ARE ABBREVIATED TO FIT LIMITED SPACE; THEREFORE THEY MAY NOT APPEAR IN THE EXPECTED SEQUENCE. A BLANK LATEST ASSESSMENT YEAR IN THIS REPORT DOES NOT CONSTITUTE AN ABANDONED CLAIM.

57

K-17

REPORT DATE: JUL 10, 1984 UNITED STATES DEPARTMENT OF THE INTERIOR PAGE NO: 7539
STATE: ARIZONA PCN: LT892PP1 BUREAU OF LAND MANAGEMENT

MERIDIAN: GILA-SALT R. GEOGRAPHIC INDEX

TWNSHP	RANGE	SEC	SUBDV	GEO CTY	BLM DIST	SERIAL NO.	CASE TYPE	CLAIM NAME/NUMBER	CLAIMANT(S)	LEAD FILE	COUNTY BOOK;PAGE	LOCATION DATE	LATEST ASSMT-YR	CASE CLOSED
21 S	22 E	26	SE	3	4	163356	LD	TS 0524	TOMBSTONE DEV CO	163296		2/19/1982	1983	
			SE			163358	LD	TS 0526		163296		2/19/1982	1983	
			SE			163360	LD	TS 0528		163296		2/19/1982	1983	
		28	NE			141889	LD	TS 0180		141709	1546;543	9/02/1981	1983	
			NE			141890	LD	TS 0181		141709	1546;544	9/02/1981	1983	
			NE			141891	LD	TS 0182		141709	1546;545	9/02/1981	1983	
			NE			141893	LD	TS 0184		141709	1546;547	9/02/1981	1983	
			NE			141895	LD	TS 0186		141709	1546;549	9/02/1981	1983	
			N2			141897	LD	TS 0188		141709	1546;551	9/02/1981	1983	
			NW			141899	LD	TS 0190		141709	1546;553	9/02/1981	1983	
			NW			141901	LD	TS 0192		141709	1546;555	9/02/1981	1983	
			NW			141903	LD	TS 0194		141709	1546;557	9/02/1981	1983	
			NW			141905	LD	TS 0196		141709	1546;559	9/02/1981	1983	
		29	NE			141905	LD	TS 0196		141709	1546;559	9/02/1981	1983	
			NW			141934	LD	TS 0225		141709		9/02/1981	1983	
			NW			141935	LD	TS 0226		141709		9/02/1981	1983	
			NW			141936	LD	TS 0227		141709		9/02/1981	1983	
		30	NE			141936	LD	TS 0227		141709		9/02/1981	1983	
			NE			141937	LD	TS 0228		141709		9/02/1981	1983	
			NE			141938	LD	TS 0229		141709		9/02/1981	1983	
			NW			142170	LD	TS 0461		141709		9/11/1981	1983	
			NW			142171	LD	TS 0462		141709		9/11/1981	1983	
			NW			142172	LD	TS 0463		141709		9/11/1981	1983	
23 S	22 E	2	NE			147602	LD	MOTHER	BROWNE W CLYDE	147593	1557;235	12/09/1981	1983	
3 S	23 E	14	S2	9		74663	LD	UNNATURAL 07	WILLIS NASH C ROBIN JOSEPH A	74657	199;441	5/12/1973	1983	
			SW			74664	LD	UNNATURAL 08	WILLIS NASH C ROBIN JOSEPH A	74657	199;442	5/12/1973	1983	
			S2			74665	LD	UNNATURAL 09	WILLIS NASH C ROBIN JOSEPH A	74657	199;443	5/12/1973	1983	
			SW			74666	LD	UNNATURAL 010	WILLIS NASH C ROBIN JOSEPH A	74657	199;443	5/12/1973	1983	
			SW			74667	LD	UNNATURAL 011	WILLIS NASH C ROBIN JOSEPH A	74657	199;510	5/12/1973	1983	
			SW			74668	LD	UNNATURAL 012	WILLIS NASH C ROBIN JOSEPH A	74657	199;511	5/12/1973	1983	
			S2			74685	LD	UNNATURAL 029	WILLIS NASH C ROBIN JOSEPH A	74657	201;206	5/12/1973	1983	
			SW			74686	LD	UNNATURAL 030	WILLIS NASH C ROBIN JOSEPH A	74657	201;207	5/12/1973	1983	
			S2			74687	LD	UNNATURAL 031	WILLIS NASH C ROBIN JOSEPH A	74657	201;208	5/12/1973	1983	
			SW			74688	LD	UNNATURAL 032	WILLIS NASH C ROBIN JOSEPH A	74657	201;209	5/12/1973	1983	
			SW			74700	LD	UNNATURAL 044	WILLIS NASH C ROBIN JOSEPH A	74657	205;530	7/12/1973	1983	

* * DISCLOSURE* * ALL INFORMATION RECEIVED IN THIS OFFICE MAY NOT YET BE LISTED ON THIS REPORT, NAMES AND ADDRESSES ARE ENTERED AS THEY APPEAR ON THE LOCATION NOTICE OR ARE ABBREVIATED TO FIT LIMITED SPACE; THEREFORE THEY MAY NOT APPEAR IN THE EXPECTED SEQUENCE. A BLANK LATEST ASSESSMENT YEAR IN THIS REPORT DOES NOT CONSTITUTE AN ABANDONED CLAIM.

REPORT DATE: JUL 10, 1984
STATE: ARIZONA PCN: LT892PP1

UNITED STATES DEPARTMENT OF THE INTERIOR
BUREAU OF LAND MANAGEMENT

MERIDIAN: GILA-SALT R.

GEOGRAPHIC INDEX

TWNSHP	RANGE	SEC	SUBDV	GEO CTY	BLM DIST	SERIAL NO.	CASE TYPE	CLAIM NAME/NUMBER	CLAIMANT(S)	LEAD FILE	COUNTY BOOK;PAGE	LOCATION DATE	LATEST ASSMT-YR	CASE CLOSED
18 S	23 E	25	NE	3	4	123368	LD	NAP NO 4	THERON HINE LINE	123365	1481;502	1/22/1981	1982	
			E2			123369	LD	NAP NO 5		123365	1481;504	1/22/1981	1982	
			E2			123371	LD	NAP NO 7		123365	1481;508	1/22/1981	1982	
			S2			123372	LD	NAP NO 8		123365	1481;510	1/22/1981	1982	
			S2			123373	LD	NAP NO 9		123365	1461;512	1/22/1981	1982	
			S2			123374	LD	NAP NO 10		123365	1481;514	1/22/1981	1982	
			SE			123375	LD	NAP NO 11		123365	1481;516	1/22/1981	1982	
			SE			123376	LD	NAP NO 12		123365	1481;518	1/22/1981	1982	
			SE			123377	LD	NAP NO 13		123365	1481;520	1/22/1981	1982	
			SE			123378	LD	NAP NO 14		123365	1481;522	1/22/1981	1982	
		26	SE			218825	LD	AX 01	SANTA FE MINING		; 00	1/30/1984	0000	
		31	NE			77252	LD	TONYA 038	CORDYNE CORP MURPHY JOHN H MURPHY WILLIAM F	77215	1354;515	8/13/1979	1983	
		36	NE			77251	LD	TONYA 037	CORDYNE CORP MURPHY JOHN H MURPHY WILLIAM F	77215	1354;514	8/13/1979	1983	
			NE			77278	LD	TONYA 064	CORDYNE CORP MURPHY JOHN H MURPHY WILLIAM F	77215	1354;541	8/11/1979	1983	
			NE			77280	LD	TONYA 066	CORDYNE CORP MURPHY JOHN H MURPHY WILLIAM F	77215	1354;543	8/11/1979	1983	
			SE			101649	LD	HEATHER 01	ESCAPULE C B L W ESCAPULE E B E H		1407;537	3/12/1980	0000	
			E2			101658	PL	HEATHER 010	ESCAPULE C B L W ESCAPULE E B E H	101649	1407;555	3/12/1980	0000	
			NE			123375	LD	NAP NO 11	THERON HINE LINE	123365	1481;516	1/22/1981	1982	
			NE			123376	LD	NAP NO 12		123365	1481;518	1/22/1981	1982	
			NE			123377	LD	NAP NO 13		123365	1481;520	1/22/1981	1982	
19 S	23 E	30	SW			141800	LD	TS 091	TOMBSTONE DEV CO	141709	1546;454	9/06/1981	1983	
			S2			141817	LD	TS 0108		141709	1546;471	9/06/1981	1983	
			SW			141818	LD	TS 0109		141709	1546;472	9/06/1981	1983	
			SE			141827	LD	TS 0118		141709	1546;481	9/06/1981	1983	
		31	NW			52695	PL	TARNATION	TALLENT GIRARD S TALLENT VIOLET L		1344;607	7/06/1979	1981	
			NW			138995	LD	TARNATION	TALLENT GIRARD TALLENT VIOLET			9/15/1981	0000	
			SW			141792	LD	TS 083	TOMBSTONE DEV CO	141709	1546;446	9/06/1981	1983	
			SW			141793	LD	TS 084		141709	1546;447	9/06/1981	1983	
			SW			141794	LD	TS 085		141709	1546;448	9/06/1981	1983	
			SW			141795	LD	TS 086		141709	1546;449	9/06/1981	1983	
			W2			141796	LD	TS 087		141709	1546;450	9/06/1981	1983	
			NW			141797	LD	TS 088		141709	1546;451	9/06/1981	1983	
			NW			141798	LD	TS 089		141709	1546;452	9/06/1981	1983	
			NW			141799	LD	TS 090		141709	1546;453	9/06/1981	1983	

* * DISCLOSURE* * ALL INFORMATION RECEIVED IN THE OFFICE MAY NOT YET BE LISTED ON THIS REPORT. NAMES AND ADDRESSES ARE ENTERED AS THEY APPEAR ON THE LOCATION NOTICE OR ARE ABBREVIATED TO FIT LIMITED SPACE; THEREFORE THEY MAY NOT APPEAR IN THE EXPECTED SEQUENCE. A BLANK LATEST ASSESSMENT YEAR IN THIS REPORT DOES NOT CONSTITUTE AN ABANDONED CLAIM.

REPORT DATE: JUL 10, 1984 UNITED STATES DEPARTMENT OF THE INTERIOR PAGE NO: 7627
STATE: ARIZONA PCN: LT892PPI BUREAU OF LAND MANAGEMENT

MERIDIAN: GILA-SALT R. GEOGRAPHIC INDEX

- -LEGAL DESCRIPTION- - TWNSHP	RANGE	SEC	SUBDV	GEO CTY	BLM DIST	SERIAL NO.	CASE TYPE	CLAIM NAME/NUMBER	CLAIMANT(S)	LEAD FILE	COUNTY BOOK;PAGE	LOCATION DATE	LATEST ASSMT-YR	CASE CLOSED
19 S	23 E	31	NW	3	4	141800	LD	TS 091	TOMBSTONE DEV CO	141709	1546;454	9/06/1981	1983	
			S2			141801	LD	TS 092		141709	1546;455	9/11/1981	1983	
			SW			141802	LD	TS 093		141709	1546;456	9/11/1981	1983	
			S2			141803	LD	TS 094		141709	1546;457	9/11/1981	1983	
			SW			141804	LD	TS 095		141709	1546;458	9/11/1981	1983	
			S2			141805	LD	TS 096		141709	1546;459	9/06/1981	1983	
			SW			141806	LD	TS 097		141709	1546;460	9/06/1981	1983	
			SW			141807	LD	TS 098		141709	1546;461	9/06/1981	1983	
			SW			141808	LD	TS 099		141709	1546;462	9/06/1981	1983	
			ALL			141809	LD	TS 0100		141709	1546;463	9/06/1981	1983	
			W2			141810	LD	TS 0101		141709	1546;464	9/06/1981	1983	
			N2			141811	LD	TS 0102		141709	1546;465	9/06/1981	1983	
			NW			141812	LD	TS 0103		141709	1546;466	9/06/1981	1983	
			N2			141813	LD	TS 0104		141709	1546;467	9/06/1981	1983	
			NW			141814	LD	TS 0105		141709	1546;468	9/06/1981	1983	
			N2			141815	LD	TS 0106		141709	1546;469	9/06/1981	1983	
			NW			141816	LD	TS 0107		141709	1546;470	9/06/1981	1983	
			N2			141817	LD	TS 0108		141709	1546;471	9/06/1981	1983	
			NW			141818	LD	TS 0109		141709	1546;472	9/06/1981	1983	
			SE			141819	LD	TS 0110		141709	1546;473	9/06/1981	1983	
			SE			141820	LD	TS 0111		141709	1546;474	9/06/1981	1983	
			SE			141821	LD	TS 0112		141709	1546;475	9/06/1981	1983	
			SE			141822	LD	TS 0113		141709	1546;476	9/06/1981	1983	
			E2			141823	LD	TS 0114		141709	1546;477	9/06/1981	1983	
			NE			141824	LD	TS 0115		141709	1546;478	9/06/1981	1983	
			NE			141825	LD	TS 0116		141709	1546;479	9/06/1981	1983	
			NE			141826	LD	TS 0117		141709	1546;480	9/06/1981	1983	
			NE			141827	LD	TS 0118		141709	1546;481	9/06/1981	1983	
20 S	23 E	17	SW			215437	LD	T S A 08	TOMBSTONE DEVELOPMEN	215430		1/20/1984	0000	
		18	S2			68449	LD	T D C NO 2	TOMBSTONE DEV CO	68448	340;204	11/14/1963	1983	
			W2			68459	LD	T D C NO 12		68448	340;217	11/12/1963	1983	
			SW			68460	LD	T D C NO 13		68448	340;218	11/14/1963	1983	
			W2			68461	LD	T D C NO 14		68448	340;219	11/14/1963	1983	
			SW			68462	LD	T D C NO 15		68448	340;220	11/14/1963	1983	
			W2			68463	LD	T D C NO 16		68448	340;221	11/14/1963	1983	
			SW			68464	LD	T D C NO 17		68448	340;206	11/14/1963	1983	
			W2			68465	LD	T D C NO 18		68448	340;205	11/14/1963	1983	
			NW			97108	LD	BOBCAT	WINTERS WAYNE	97107	1390;161	1/04/1980	1980	
			SW			97628	LD	SILVER OWL 01	HODGSON KENNETH P		1394;332	1/14/1980	0000	
			SW			97629	LD	SILVER OWL 02		97628	1394;334	1/14/1980	0000	
			SW			97630	LD	SILVER OWL 03		97628	1394;336	1/18/1980	0000	
			SW			97631	LD	SILVER OWL 04		97628	1394;338	1/18/1980	0000	
			SW			97632	LD	SILVER OWL 05		97623	1394;340	1/18/1980	0000	
			SE			97633	LD	SILVER OWL 06		97628	1394;342	1/18/1980	0000	
			SW			98008	LD	SILVER OWL 07			1404;181	1/28/1980	0000	
			S2			98009	LD	SILVER OWL 08			1404;183	1/28/1980	0000	

* * DISCLOSURE* * ALL INFORMATION RECEIVED IN THIS OFFICE MAY NOT YET BE LISTED ON THIS REPORT, NAMES AND ADDRESSES ARE ENTERED AS THEY APPEAR ON THE LOCATION NOTICE OR ARE ABBREVIATED TO FIT LIMITED SPACE; THEREFORE THEY MAY NOT APPEAR IN THE EXPECTED SEQUENCE. A BLANK LATEST ASSESSMENT YEAR IN THIS REPORT DOES NOT CONSTITUTE AN ABANDONED CLAIM.

J- 5

REPORT DATE: JUL 10, 1984 UNITED STATES DEPARTMENT OF THE INTERIOR PAGE NO: 7628

STATE: ARIZONA PCN: LT892PP1 BUREAU OF LAND MANAGEMENT

MERIDIAN: GILA-SALT R. GEOGRAPHIC INDEX

- -LEGAL DESCRIPTION- - TWNSHP	RANGE	SEC	SUBDV	GEO CTY	BLM DIST	SERIAL NO.	CASE TYPE	CLAIM NAME/NUMBER	CLAIMANT(S)	LEAD FILE	COUNTY BOOK;PAGE	LOCATION DATE	LATEST ASSMT-YR	CASE CLOSED
20 S	23 E	18	NW	3	4	100477	LD	CUB Ø1	WINTERS WAYNE		1396;590	1/30/1980	1983	
			NW			100478	LD	CUB Ø2		100477	1396;592	1/30/1980	1983	
			NW			100479	LD	CUB Ø3		100477	1396;594	1/30/1980	1983	
			NW			100480	LD	CUB Ø4		100477	1396;596	1/30/1980	1983	
			N2			100481	LD	CUB Ø5		100477	1396;598	1/30/1980	1983	
			NE			100482	LD	CUB 6		100477	1396;600	1/30/1980	1983	
			NE			100483	LD	CUB Ø7		100477	1396;602	1/30/1980	1983	
			NE			100484	LD	CUB Ø8		100477	1396;604	1/30/1980	1983	
			NE			100485	LD	CUB Ø9		100477	1396;606	1/30/1980	1983	
			W2			100486	LD	CUB Ø10		100477	1396;608	1/30/1980	1983	
			W2			100487	LD	CUB Ø11		100477	1396;610	1/30/1980	1983	
			NW			100488	LD	CUB Ø12		100477	1396;612	1/30/1980	1983	
			NW			100489	LD	CUB Ø13		100477	1396;614	1/30/1980	1983	
			N2			100490	LD	CUB Ø14		100477	1396;616	1/30/1980	1983	
			E2			100491	LD	CUB Ø15		100477	1396;618	1/30/1980	1983	
			E2			100492	LD	CUB Ø16		100477	1396;620	1/30/1980	1983	
			E2			100493	LD	CUB Ø17		100477	1396;622	1/30/1980	1983	
			E2			100494	LD	CUB Ø18		100477	1396;624	1/30/1980	1983	
			SW			100495	LD	CUB Ø19		100477	1396;626	1/30/1980	1983	
			S2			100496	LD	CUB Ø20		100477	1396;628	1/30/1980	1983	
			SE			100497	LD	CUB 21		100477	1396;630	1/30/1980	1983	
			SE			100498	LD	CUB Ø22		100477	1396;632	1/30/1980	1983	
			SE			100499	LD	CUB Ø23		100477	1396;634	1/30/1980	1983	
			SE			100500	LD	CUB 24		100477	1396;636	1/30/1980	1983	
			SW			100501	LD	CUB 25		100477	1396;638	1/30/1980	1983	
			S2			100502	LD	CUB Ø26		100477	1396;640	1/30/1980	1983	
			SE			100503	LD	CUB Ø27		100477	1396;642	1/30/1980	1983	
			SE			100504	LD	CUB Ø28		100477	1396;644	1/30/1980	1983	
			SE			100505	LD	CUB Ø29		100477	1396;646	1/30/1980	1983	
			SE			100506	LD	CUB Ø30		100477	1396;648	1/30/1980	1983	
			SW			116029	LD	RAM	CHADWICK PAUL		1451;308	9/16/1980	1983	
			SE			215437	LD	T S A Ø8	TOMBSTONE DEVELOPMEN	215430		1/20/1984	0000	
			SE			215439	LD	T S A Ø10		215430		1/20/1984	0000	
			SE			215441	LD	T S A Ø12		215430		1/20/1984	0000	
			SE			215443	LD	T S A Ø14		215430		1/20/1984	0000	
			S2			215445	LD	T S A Ø16		215430		1/20/1984	0000	
			SW			215447	LD	T S A Ø18		215430		1/20/1984	0000	
			SW			215449	LD	T S A Ø20		215430		1/20/1984	0000	
			SW			215459	LD	T S A Ø30		215430		1/20/1984	0000	
		19	NW			68464	LD	T D C NO 17	TOMBSTONE DEV CO	68448	340;206	11/14/1963	1983	
			SE			215430	LD	T S A Ø1	TOMBSTONE DEVELOPMEN			1/28/1984	0000	
			SE			215431	LD	T S A Ø2		215430		1/28/1984	0000	
			SE			215432	LD	T S A Ø3		215430		1/28/1984	0000	
			SE			215433	LD	T S A Ø4		215430		1/28/1984	0000	
			S2			215434	LD	T S A Ø5		215430		1/28/1984	0000	
			S2			215435	LD	T S A Ø6		215430		1/28/1984	0000	

* * DISCLOSURE* * ALL INFORMATION RECEIVED IN THIS OFFICE MAY NOT YET BE LISTED ON THIS REPORT. NAMES AND ADDRESSES ARE ENTERED AS THEY APPEAR ON THE LOCATION NOTICE OR ARE ABBREVIATED TO FIT LIMITED SPACE; THEREFORE THEY MAY NOT APPEAR IN THE EXPECTED SEQUENCE. A BLANK LATEST ASSESSMENT YEAR IN THIS REPORT DOES NOT CONSTITUTE AN ABANDONED CLAIM.

61

K- 5

REPORT DATE: JUL 10, 1984 UNITED STATES DEPARTMENT OF THE INTERIOR PAGE NO: 7629

STATE: ARIZONA PCN: LT892PPI BUREAU OF LAND MANAGEMENT

MERIDIAN: GILA-SALT R. GEOGRAPHIC INDEX

TWNSHP	RANGE	SEC	SUBDV	GEO CTY	BLM DIST	SERIAL NO.	CASE TYPE	CLAIM NAME/NUMBER	CLAIMANT(S)	LEAD FILE	COUNTY BOOK;PAGE	LOCATION DATE	LATEST ASSMT-YR	CASE CLOSED
20 S	23 E	19	NE	3	4	215436	LD	T S A Ø7	TOMBSTONE DEVELOPMEN	215430		1/20/1984	0000	
			NE			215437	LD	T S A Ø8		215430		1/20/1984	0000	
			NE			215438	LD	T S A Ø9		215430		1/20/1984	0000	
			NE			215439	LD	T S A Ø10		215430		1/20/1984	0000	
			NE			215440	LD	T S A Ø11		215430		1/20/1984	0000	
			NE			215441	LD	T S A Ø12		215430		1/20/1984	0000	
			NE			215442	LD	T S A Ø13		215430		1/20/1984	0000	
			NE			215443	LD	T S A Ø14		215430		1/20/1984	0000	
			N2			215444	LD	T S A Ø15		215430		1/20/1984	0000	
			N2			215445	LD	T S A Ø16		215430		1/20/1984	0000	
			NW			215446	LD	T S A Ø17		215430		1/20/1984	0000	
			NW			215447	LD	T S A Ø18		215430		1/20/1984	0000	
			NW			215448	LD	T S A Ø19		215430		1/20/1984	0000	
			NW			215449	LD	T S A Ø20		215430		1/20/1984	0000	
		20	NW			215436	LD	T S A Ø7		215430		1/20/1984	0000	
			NW			215437	LD	T S A Ø8		215430		1/20/1984	0000	
		25	SE			185180	LD	STC Ø223	SILVER T	185023		6/24/1982	1983	
			E2			185181	LD	STC Ø224		185023		6/24/1982	1983	
		30	NE			215430	LD	T S A Ø1	TOMBSTONE DEVELOPMEN			1/28/1984	0000	
			NE			215432	LD	T S A Ø3		215430		1/28/1984	0000	
			N2			215434	LD	T S A Ø5		215430		1/28/1984	0000	
		33	SW			147603	LD	OLD MILDRED	BROWNE W CLYDE	147593	1557;237	12/16/1981	1983	
		36	SE			71981	LD	BLANKET	KNOX-ARIZONA	71973	62;484	7/01/1923	1983	
									G V R MIN CORP					
			NE			185180	LD	STC Ø223	SILVER T	185023		6/24/1982	1983	
21 S	23 E	1	NE			71981	LD	BLANKET	KNOX-ARIZONA	71973	62;484	7/01/1923	1983	
									G V R MIN CORP					
22 S	23 E	19	SE			182193	LD	SUNSHINE Ø1	THOMAS ALBERT		1612;137	8/13/1982	1983	
									THOMAS ELLORA					
			SE			182194	LD	SUNSHINE Ø2	THOMAS ALBERT	182193	1612;139	8/13/1982	1983	
									THOMAS ELLORA					
		22	SE			77786	LD	FOUR C'S	CHIZEWSKY NICHLAS A		904;313	1/03/1974	1983	
3 S	24 E	19	SW	9		117092	LD	DAY Ø23	HUNT OIL	117070	333;504	10/11/1980	1983	
			SW			117094	LD	DAY Ø25		117070	333;506	10/11/1980	1983	
		30	NW			117092	LD	DAY Ø23		117070	333;504	10/11/1980	1983	
			W2			117093	LD	DAY Ø24		117070	333;505	10/11/1980	1983	
			NW			117094	LD	DAY Ø25		117070	333;506	10/11/1980	1983	
			NW			117095	LD	DAY Ø26		117070	333;507	10/11/1980	1983	
			W2			117096	LD	DAY Ø27		117070	333;508	10/11/1980	1983	
			W2			117097	LD	DAY Ø28		117070	333;509	10/13/1980	1983	
			W2			117098	LD	DAY Ø29		117070	333;510	10/13/1980	1983	
			SW			117099	LD	DAY Ø30		117070	333;511	10/13/1980	1983	
			SW			117100	LD	DAY Ø31		117070	333;512	10/13/1980	1983	
			SW			117119	LD	DAY Ø50		117070	333;531	10/25/1980	1983	
		31	NW			117118	LD	DAY Ø49		117070	333;530	10/25/1980	1983	
			NW			117119	LD	DAY Ø50		117070	333;531	10/25/1980	1983	

* * DISCLOSURE* * ALL INFORMATION RECEIVED IN THIS OFFICE MAY NOT YET BE LISTED ON THIS REPORT, NAMES AND ADDRESSES ARE ENTERED AS THEY APPEAR ON THE LOCATION NOTICE OR ARE ABBREVIATED TO FIT LIMITED SPACE; THEREFORE THEY MAY NOT APPEAR IN THE EXPECTED SEQUENCE. A BLANK LATEST ASSESSMENT YEAR IN THIS REPORT DOES NOT CONSTITUTE AN ABANDONED CLAIM.

29

MERIDIAN: GILA-SALT R.

GEOGRAPHIC INDEX

TWNSHP	RANGE	SEC	SUBDV	GEO CTY	BLM DIST	SERIAL NO.	CASE TYPE	CLAIM NAME/NUMBER	CLAIMANT(S)	LEAD FILE	COUNTY BOOK:PAGE	LOCATION DATE	LATEST ASSMT-YR	CASE CLOSED
8 S	21 E	8	SW	9	4	66274	LD	CONNI 041	ADAMS DON C	66272	108;604	3/14/1966	1981	
			SW			66289	LD	CONNI 060		66272	108;619	3/14/1966	1981	
			SW			66290	LD	CONNI 061		66272	108;620	3/14/1966	1981	
		17	NW			66272	LD	CONNI 039			108;602	3/14/1966	1981	
			NW			66273	LD	CONNI 040			108;603	3/14/1966	1981	
			NW			66275	LD	CONNI 042		66272	108;605	3/14/1966	1981	
			NW			66276	LD	CONNI 043		66272	108;606	3/14/1966	1981	
			NW			66277	LD	CONNI 044		66272	108;607	3/14/1966	1981	
			NW			66278	LD	CONNI 045		66272	108;608	3/14/1966	1981	
			SW			66279	L	CONNI 046		66272	108;609	3/14/1966	1981	
			SW			66280	LD	CONNI 047		66272	108;610	3/14/1966	1981	
			SW			66281	LD	CONNI 048		66272	108;611	3/14/1966	1981	
			SW			66282	LD	CONNI 049		66272	108;612	3/14/1966	1981	
		20	NW			66281	LD	CONNI 048		66272	108;611	3/14/1966	1981	
			NW			66282	LD	CONNI 049		66272	108;612	3/14/1966	1981	
9 S	21 E	20	NW			66283	LD	CONNI 050		66272	108;613	3/14/1966	1981	
			NW			66284	LD	CONNI 051		66272	108;614	3/14/1966	1981	
			SW			66285	LD	CONNI 052		66272	108;615	3/14/1966	1981	
			SW			66286	LD	CONNI 053		66272	108;616	3/14/1966	1981	
			S2			66287	LD	CONNI 054		66272	108;617	3/14/1966	1981	
			S2			66288	LD	CONNI 055		66272	108;618	3/14/1966	1981	
15 S	21 E	18	SW	3		24289	LD	LODE GOLD MINE # 1	HEARN DONALD B SR HEARN KAREN D		1227;187	3/31/1978	1981	2/18/1982
			SW			24290	LD	LODE GOLD MINE # 2	HEARN DONALD B SR HEARN KAREN D	24289	1227;188	3/31/1978	1981	2/18/1982
			SW			130490	LD	NO NAME NO 1	KEITH MARION F		1507;395	5/10/1981	0000	
			SW			130491	LD	NO NAME NO 2		130490	1507;397	5/10/1981	0000	
		20	NE			130492	LD	NO NAME NO 3		130490	1507;399	5/10/1981	0000	
			NE			130493	LD	NO NAME NO 4		130490	1507;401	5/10/1981	0000	
19 S	21 E	31	SE			141773	LD	TS 064	TOMBSTONE DEV CO	141709		9/09/1981	0000	
			S2			141774	LD	TS 065		141709		9/09/1981	0000	
			SE			141775	LD	TS 066		141709		9/09/1981	0000	
			S2			141776	LD	TS 067		141709		9/09/1981	0000	
			SE			141777	LD	TS 068		141709		9/09/1981	0000	
			S2			141778	LD	TS 069		141709		9/09/1981	0000	
			SE			141779	LD	TS 070		141709		9/09/1981	0000	
			S2			141780	LD	TS 071		141709		9/09/1981	0000	
			E2			141781	LD	TS 072		141709		9/09/1981	0000	
			ALL			141782	LD	TS 073		141709		9/09/1981	0000	
			NE			141783	LD	TS 074		141709		9/09/1981	0000	
			N2			141784	LD	TS 075		141709		9/09/1981	0000	
			NE			141785	LD	TS 076		141709		9/09/1981	0000	
			N2			141786	LD	TS 077		141709		9/09/1981	0000	
			NE			141787	LD	TS 078		141709		9/09/1981	0000	
			N2			141788	LD	TS 079		141709		9/09/1981	0000	
			NE			141789	LD	TS 080		141709		9/09/1981	0000	

* * DISCLOSURE * * ALL INFORMATION RECEIVED IN THIS OFFICE MAY NOT YET BE LISTED ON THIS REPORT, NAMES AND ADDRESSES ARE ENTERED AS THEY APPEAR ON THE LOCATION NOTICE OR ARE ABBREVIATED TO FIT LIMITED SPACE; THEREFORE THEY MAY NOT APPEAR IN THE EXPECTED SEQUENCE.

N- 7

REPORT DATE: JUN 22, 1982 UNITED STATES DEPARTMENT OF THE INTERIOR PAGE NO: 5772
STATE: ARIZONA PCN: LT892PP1 BUREAU OF LAND MANAGEMENT

MERIDIAN: GILA-SALT R. GEOGRAPHIC INDEX

TWNSHP	RANGE	SEC	SUBDV	GEO CTY	BLM DIST	SERIAL NO.	CASE TYPE	CLAIM NAME/NUMBER	CLAIMANT(S)	LEAD FILE	COUNTY BOOK;PAGE	LOCATION DATE	LATEST ASSMT-YR	CASE CLOSED
19 S	21 E	31	N2	3	4	141790	LD	TS 081	TOMBSTONE DEV CO	141709		9/09/1981	0000	
		33	SW			141791	LD	TS 082		141709		9/09/1981	0000	
20 S	21 E	1	NE			141833	LD	TS 0124		141709		9/05/1981	0000	
			N2			141972	LD	TS 0263		141709		9/05/1981	0000	
			NE			141973	LD	TS 0264		141709		9/05/1981	0000	
			N2			141974	LD	TS 0265		141709		9/05/1981	0000	
			NE			141975	LD	TS 0266		141709		9/05/1981	0000	
			N2			141976	LD	TS 0267		141709		9/05/1981	0000	
			NE			141977	LD	TS 0268		141709		9/05/1981	0000	
			N2			141978	LD	TS 0269		141709		9/05/1981	0000	
			E2			141979	LD	TS 0270		141709		9/05/1981	0000	
			ALL			141980	LD	TS 0271		141709		9/05/1981	0000	
			SE			141981	LD	TS 0272		141709		9/05/1981	0000	
			S2			141982	LD	TS 0273		141709		9/05/1981	0000	
			SE			141983	LD	TS 0274		141709		9/05/1981	0000	
			S2			141984	LD	TS 0275		141709		9/05/1981	0000	
			SE			141985	LD	TS 0276		141709		9/05/1981	0000	
			S2			141986	LD	TS 0277		141709		9/05/1981	0000	
			SE			141987	LD	TS 0278		141709		9/05/1981	0000	
			S2			141988	LD	TS 0279		141709		9/05/1981	0000	
			NW			142011	LD	TS 0302		141709		9/05/1981	0000	
			NW			142012	LD	TS 0303		141709		9/05/1981	0000	
			NW			142013	LD	TS 0304		141709		9/05/1981	0000	
			NW			142014	LD	TS 0305		141709		9/05/1981	0000	
			NW			142015	LD	TS 0306		141709		9/05/1981	0000	
			NW			142016	LD	TS 0307		141709		9/05/1981	0000	
			NW			142017	LD	TS 0308		141709		9/05/1981	0000	
			NW			142018	LD	TS 0309		141709		9/05/1981	0000	
			W2			142019	LD	TS 0310		141709		9/05/1981	0000	
			W2			142020	LD	TS 0311		141709		9/05/1981	0000	
			SW			142021	LD	TS 0312		141709		9/05/1981	0000	
			SW			142022	LD	TS 0313		141709		9/05/1981	0000	
			SW			142023	LD	TS 0314		141709		9/05/1981	0000	
			SW			142024	LD	TS 0315		141709		9/05/1981	0000	
			SW			142025	LD	TS 0316		141709		9/05/1981	0000	
			SW			142026	LD	TS 0317		141709		9/05/1981	0000	
			SW			142027	LD	TS 0318		141709		9/05/1981	0000	
			SW			142028	LD	TS 0319		141709		9/05/1981	0000	
		2	NE			142012	LD	TS 0303		141709		9/05/1981	0000	
			NE			142014	LD	TS 0305		141709		9/05/1981	0000	
			NE			142016	LD	TS 0307		141709		9/05/1981	0000	
			NE			142018	LD	TS 0309		141709		9/05/1981	0000	
			E2			142020	LD	TS 0311		141709		9/05/1981	0000	
			SE			142022	LD	TS 0313		141709		9/05/1981	0000	
			SE			142024	LD	TS 0315		141709		9/05/1981	0000	
			SE			142026	LD	TS 0317		141709		9/05/1981	0000	

* * DISCLOSURE * * ALL INFORMATION RECEIVED IN THIS OFFICE MAY NOT YET BE LISTED ON THIS REPORT, NAMES AND ADDRESSES ARE ENTERED AS THEY APPEAR ON THE LOCATION NOTICE OR ARE ABBREVIATED TO FIT LIMITED SPACE; THEREFORE THEY MAY NOT APPEAR IN THE EXPECTED SEQUENCE.

0- 7

REPORT DATE: JUN 22, 1982 UNITED STATES DEPARTMENT OF THE INTERIOR PAGE NO: 5773
STATE: ARIZONA PCN: LT892PP1 BUREAU OF LAND MANAGEMENT

MERIDIAN: GILA-SALT R. GEOGRAPHIC INDEX

-LEGAL DESCRIPTION- TWNSHP	RANGE	SEC	SUBDV	GEO CTY	BLM DIST	SERIAL NO.	CASE TYPE	CLAIM NAME/NUMBER	CLAIMANT(S)	LEAD FILE	COUNTY BOOK;PAGE	LOCATION DATE	LATEST ASSMT-YR	CASE CLOSED
20 S	21 E	2	SE	3	4	142028	LD	TS 0319	TOMBSTONE DEV CO	141709		9/05/1981	0000	
		4	SW			141743	LD	TS 035		141709		9/11/1981	0000	
			SW			141744	LD	TS 036		141709		9/11/1981	0000	
			SW			141745	LD	TS 037		141709		9/11/1981	0000	
			SW			141746	LD	TS 038		141709		9/11/1981	0000	
			SW			141747	LD	TS 039		141709		9/11/1981	0000	
			SW			141748	LD	TS 040		141709		9/11/1981	0000	
			SW			141749	LD	TS 041		141709		9/11/1981	0000	
			SW			141750	LD	TS 042		141709		9/11/1981	0000	
			W2			141751	LD	TS 043		141709		9/09/1981	0000	
			W2			141767	LD	TS 059		141709		9/09/1981	0000	
			NW			141768	LD	TS 060		141709		9/09/1981	0000	
			W2			141769	LD	TS 061		141709		9/09/1981	0000	
			NW			141770	LD	TS 062		141709		9/09/1981	0000	
			W2			141771	LD	TS 063		141709		9/09/1981	0000	
			NW			141772	LD	TS 063-A		141709		9/09/1981	0000	
		5	S2			141735	LD	TS 027		141709		9/11/1981	0000	
			S2			141736	LD	TS 028		141709		9/11/1981	0000	
			SE			141737	LD	TS 029		141709		9/11/1981	0000	
			SE			141738	LD	TS 030		141709		9/11/1981	0000	
			SE			141739	LD	TS 031		141709		9/11/1981	0000	
			SE			141740	LD	TS 032		141709		9/11/1981	0000	
			SE			141741	LD	TS 033		141709		9/11/1981	0000	
			SE			141742	LD	TS 034		141709		9/11/1981	0000	
			SE			141743	LD	TS 035		141709		9/11/1981	0000	
			SE			141744	LD	TS 036		141709		9/11/1981	0000	
			NW			141752	LD	TS 044		141709		9/09/1981	0000	
			W2			141753	LD	TS 045		141709		9/09/1981	0000	
			NW			141754	LD	TS 046		141709		9/09/1981	0000	
			W2			141755	LD	TS 047		141709		9/09/1981	0000	
			NW			141756	LD	TS 048		141709		9/09/1981	0000	
			W2			141757	LD	TS 049		141709		9/09/1981	0000	
			NW			141758	LD	TS 050		141709		9/09/1981	0000	
			ALL			141759	LD	TS 051		141709		9/09/1981	0000	
			N2			141760	LD	TS 052		141709		9/09/1981	0000	
			E2			141761	LD	TS 053		141709		9/09/1981	0000	
			NE			141762	LD	TS 054		141709		9/09/1981	0000	
			E2			141763	LD	TS 055		141709		9/09/1981	0000	
			NE			141764	LD	TS 056		141709		9/09/1981	0000	
			E2			141765	LD	TS 057		141709		9/09/1981	0000	
			NE			141766	LD	TS 058		141709		9/09/1981	0000	
			E2			141767	LD	TS 059		141709		9/09/1981	0000	
			NE			141768	LD	TS 060		141709		9/09/1981	0000	
		6	S2			141717	LD	TS 09		141709		9/09/1981	0000	
			SE			141718	LD	TS 010		141709		9/09/1981	0000	
			S2			141719	LD	TS 011		141709		9/09/1981	0000	

* * DISCLOSURE * * ALL INFORMATION RECEIVED IN THIS OFFICE MAY NOT YET BE LISTED ON THIS REPORT, NAMES AND ADDRESSES ARE ENTERED AS THEY APPEAR ON THE LOCATION NOTICE OR ARE ABBREVIATED TO FIT LIMITED SPACE; THEREFORE THEY MAY NOT APPEAR IN THE EXPECTED SEQUENCE.

P- 7

REPORT DATE: JUN 22, 1982 UNITED STATES DEPARTMENT OF THE INTERIOR PAGE NO: 5774
STATE: ARIZONA PCN: LT892PP1 BUREAU OF LAND MANAGEMENT

MERIDIAN: GILA SALT R. GEOGRAPHIC INDEX

LEGAL DESCRIPTION TWNSHP	RANGE	SEC	SUBDV	GEO CTY	BLM DIST	SERIAL NO.	CASE TYPE	CLAIM NAME/NUMBER	CLAIMANT(S)	LEAD FILE	COUNTY BOOK;PAGE	LOCATION DATE	LATEST ASSMT-YR	CASE CLOSED
20 S	21 E	6	SE	3	4	141720	LD	TS 012	TOMBSTONE DEV CO	141709		9/09/1981	0000	
			S2			141721	LD	TS 013		141709		9/09/1981	0000	
			SE			141722	LD	TS 014		141709		9/09/1981	0000	
			S2			141723	LD	TS 015		141709		9/09/1981	0000	
			SE			141724	LD	TS 016		141709		9/09/1981	0000	
			S2			141725	LD	TS 017		141709		9/09/1981	0000	
			SE			141726	LD	TS 018		141709		9/09/1981	0000	
			NE			141773	LD	TS 064		141709		9/09/1981	0000	
			N2			141774	LD	TS 065		141709		9/09/1981	0000	
		7	ALL			141709	LD	TS 01				9/09/1981	0000	
			E2			141710	LD	TS 02		141709		9/09/1981	0000	
			N2			141711	LD	TS 03		141709		9/09/1981	0000	
			NE			141712	LD	TS 04		141709		9/09/1981	0000	
			N2			141713	LD	TS 05		141709		9/09/1981	0000	
			NE			141714	LD	TS 06		141709		9/09/1981	0000	
			N2			141715	LD	TS 07		141709		9/09/1981	0000	
			NE			141716	LD	TS 08		141709		9/09/1981	0000	
			N2			141717	LD	TS 09		141709		9/09/1981	0000	
			NE			141718	LD	TS 010		141709		9/09/1981	0000	
		8	N2			141735	LD	TS 027		141709		9/11/1981	0000	
			NE			141737	LD	TS 029		141709		9/11/1981	0000	
			NE			141739	LD	TS 031		141709		9/11/1981	0000	
			NE			141741	LD	TS 033		141709		9/11/1981	0000	
			NE			141743	LD	TS 035		141709		9/11/1981	0000	
		9	W2			141727	LD	TS 019		141709		9/11/1981	0000	
			NW			141728	LD	TS 020		141709		9/11/1981	0000	
			W2			141729	LD	TS 021		141709		9/11/1981	0000	
			NW			141730	LD	TS 022		141709		9/11/1981	0000	
			W2			141731	LD	TS 023		141709		9/11/1981	0000	
			NW			141732	LD	TS 024		141709		9/11/1981	0000	
			W2			141733	LD	TS 025		141709		9/11/1981	0000	
			NW			141734	LD	TS 026		141709		9/11/1981	0000	
			NW			141743	LD	TS 035		141709		9/11/1981	0000	
			NW			141745	LD	TS 037		141709		9/11/1981	0000	
			NW			141747	LD	TS 039		141709		9/11/1981	0000	
			NW			141749	LD	TS 041		141709		9/11/1981	0000	
		11	NE			142028	LD	TS 0319		141709		9/05/1981	0000	
			NE			142030	LD	TS 0321		141709		9/05/1981	0000	
			NE			142032	LD	TS 0323		141709		9/05/1981	0000	
			NE			142034	LD	TS 0325		141709		9/05/1981	0000	
			NE			142036	LD	TS 0327		141709		9/05/1981	0000	
			E2			142038	LD	TS 0329		141709		9/05/1981	0000	
			SE			142040	LD	TS 0331		141709		9/05/1981	0000	
			SE			142042	LD	TS 0333		141709		9/05/1981	0000	
			SE			142044	LD	TS 0335		141709		9/05/1981	0000	
			SE			142046	LD	TS 0337		141709		9/05/1981	0000	

* * DISCLOSURE * * ALL INFORMATION RECEIVED IN THIS OFFICE MAY NOT YET BE LISTED ON THIS REPORT. NAMES AND ADDRESSES ARE ENTERED AS THEY APPEAR ON THE LOCATION NOTICE OR ARE ABBREVIATED TO FIT LIMITED SPACE; THEREFORE THEY MAY NOT APPEAR IN THE EXPECTED SEQUENCE.

REPORT DATE: JUN 22, 1982 UNITED STATES DEPARTMENT OF THE INTERIOR PAGE NO: 5775

STATE: ARIZONA PCN: LT892PP1 BUREAU OF LAND MANAGEMENT

MERIDIAN: GILA-SALT R. GEOGRAPHIC INDEX

- -LEGAL DESCRIPTION- - TWNSHP	RANGE	SEC	SUBDV	GEO CTY	BLM DIST	SERIAL NO.	CASE TYPE	CLAIM NAME/NUMBER	CLAIMANT(S)	LEAD FILE	COUNTY BOOK;PAGE	LOCATION DATE	LATEST ASSMT-YR	CASE CLOSED
20 S	21 E	11	NE	3	4	142065	LD	TS ø356	TOMBSTONE DEV CO	141709		9/06/1981	0000	
			N2			142066	LD	TS ø357		141709		9/06/1981	0000	
			NE			142067	LD	TS ø358		141709		9/06/1981	0000	
			N2			142068	LD	TS ø359		141709		9/06/1981	0000	
			NE			142069	LD	TS ø360		141709		9/06/1981	0000	
			N2			142070	LD	TS ø361		141709		9/06/1981	0000	
			NE			142071	LD	TS ø362		141709		9/06/1981	0000	
			N2			142072	LD	TS ø363		141709		9/06/1981	0000	
			E2			142073	LD	TS ø364		141709		9/06/1981	0000	
			ALL			142074	LD	TS ø365		141709		9/06/1981	0000	
			SE			142075	LD	TS ø366		141709		9/06/1981	0000	
			S2			142076	LD	TS ø367		141709		9/06/1981	0000	
			SE			142077	LD	TS ø368		141709		9/06/1981	0000	
			S2			142078	LD	TS ø369		141709		9/06/1981	0000	
			SE			142079	LD	TS ø370		141709		9/06/1981	0000	
			S2			142080	LD	TS ø371		141709		9/06/1981	0000	
			SE			142081	LD	TS ø372		141709		9/06/1981	0000	
			S2			142082	LD	TS ø373		141709		9/06/1981	0000	
		12	NE			141987	LD	TS ø278		141709		9/05/1981	0000	
			N2			141988	LD	TS ø279		141709		9/05/1981	0000	
			NE			141989	LD	TS ø280		141709		9/05/1981	0000	
			N2			141990	LD	TS ø281		141709		9/05/1981	1981	
			NE			141991	LD	TS ø282		141709		9/05/1981	0000	
			N2			141992	LD	TS ø283		141709		9/05/1981	0000	
			NE			141993	LD	TS ø284		141709		9/05/1981	0000	
			N2			141994	LD	TS ø285		141709		9/05/1981	0000	
			NE			141995	LD	TS ø286		141709		9/05/1981	0000	
			N2			141996	LD	TS ø287		141709		9/05/1981	0000	
			E2			141997	LD	TS ø288		141709		9/05/1981	0000	
			ALL			141998	LD	TS ø289		141709		9/05/1981	0000	
			SE			141999	LD	TS ø290		141709		9/05/1981	0000	
			S2			142000	LD	TS ø291		141709		9/05/1981	0000	
			SE			142001	LD	TS ø292		141709		9/05/1981	0000	
			S2			142002	LD	TS ø293		141709		9/05/1981	0000	
			SE			142003	LD	TS ø294		141709		9/05/1981	0000	
			S2			142004	LD	TS ø295		141709		9/05/1981	0000	
			SE			142005	LD	TS ø296		141709		9/05/1981	0000	
			S2			142006	LD	TS ø297		141709		9/05/1981	0000	
			NW			142027	LD	TS ø318		141709		9/05/1981	0000	
			NW			142028	LD	TS ø319		141709		9/05/1981	0000	
			NW			142029	LD	TS ø320		141709		9/05/1981	0000	
			NW			142030	LD	TS ø321		141709		9/05/1981	0000	
			NW			142031	LD	TS ø322		141709		9/05/1981	0000	
			NW			142032	LD	TS ø323		141709		9/05/1981	0000	
			NW			142033	LD	TS ø324		141709		9/05/1981	0000	
			NW			142034	LD	TS ø325		141709		9/05/1981	0000	

* * DISCLOSURE* * ALL INFORMATION RECEIVED IN THIS OFFICE MAY NOT YET BE LISTED ON THIS REPORT, NAMES AND ADDRESSES ARE ENTERED AS THEY APPEAR ON THE LOCATION NOTICE OR ARE ABBREVIATED TO FIT LIMITED SPACE; THEREFORE THEY MAY NOT APPEAR IN THE EXPECTED SEQUENCE.

AMERICAN MICRO DATA

C- 8

REPORT DATE: JUN 22, 1982 UNITED STATES DEPARTMENT OF THE INTERIOR PAGE NO: 5776

STATE: ARIZONA PCN: LT892PP1 BUREAU OF LAND MANAGEMENT

MERIDIAN: GILA-SALT R. GEOGRAPHIC INDEX

- -LEGAL DESCRIPTION- - TWNSHP	RANGE	SEC	SUBDV	GEO CTY	BLM DIST	SERIAL NO.	CASE TYPE	CLAIM NAME/NUMBER	CLAIMANT(S)	LEAD FILE	COUNTY BOOK;PAGE	LOCATION DATE	LATEST ASSMT-YR	CASE CLOSED
20 S	21 E	12	NW	3	4	142035	LD	TS ø326	TOMBSTONE DEV CO	141709		9/05/1981	0000	
			NW			142036	LD	TS ø327		141709		9/05/1981	0000	
			W2			142037	LD	TS ø328		141709		9/05/1981	0000	
			W2			142038	LD	TS ø329		141709		9/05/1981	0000	
			SW			142039	LD	TS ø330		141709		9/05/1981	0000	
			SW			142040	LD	TS ø331		141709		9/05/1981	0000	
			SW			142041	LD	TS ø332		141709		9/05/1981	0000	
			SW			142042	LD	TS ø333		141709		9/05/1981	0000	
			SW			142043	LD	TS ø334		141709		9/05/1981	0000	
			SW			142044	LD	TS ø335		141709		9/05/1981	0000	
			SW			142045	LD	TS ø336		141709		9/05/1981	0000	
			SW			142046	LD	TS ø337		141709		9/05/1981	0000	
		13	NE			142005	LD	TS ø296		141709		9/05/1981	0000	
			N2			142006	LD	TS ø297		141709		9/05/1981	0000	
			NE			142007	LD	TS ø298		141709		9/05/1981	0000	
			N2			142008	LD	TS ø299		141709		9/05/1981	0000	
			NE			142009	LD	TS ø300		141709		9/05/1981	0000	
			N2			142010	LD	TS ø301		141709		9/05/1981	1981	
			NW			142045	LD	TS ø336		141709		9/05/1981	0000	
			NW			142046	LD	TS ø337		141709		9/05/1981	0000	
			NW			142047	LD	TS ø338		141709		9/05/1981	0000	
			NW			142048	LD	TS ø339		141709		9/05/1981	0000	
			NW			142049	LD	TS ø340		141709		9/05/1981	0000	
			NW			142050	LD	TS ø341		141709		9/05/1981	0000	
			NW			142051	LD	TS ø342		141709		9/05/1981	0000	
			NW			142052	LD	TS ø343		141709		9/05/1981	0000	
			NW			142053	LD	TS ø344		141709		9/05/1981	0000	
			NW			142054	LD	TS ø345		141709		9/05/1981	0000	
			SW			142055	LD	TS ø346		141709		9/05/1981	0000	
			SW			142056	LD	TS ø347		141709		9/05/1981	0000	
			SW			142057	LD	TS ø348		141709		9/05/1981	0000	
			SW			142058	LD	TS ø349		141709		9/05/1981	0000	
			SW			142059	LD	TS ø350		141709		9/05/1981	0000	
			SW			142060	LD	TS ø351		141709		9/05/1981	0000	
			SW			142061	LD	TS ø352		141709		9/05/1981	0000	
			SW			142062	LD	TS ø353		141709		9/05/1981	0000	
			SW			142063	LD	TS ø354		141709		9/05/1981	0000	
			SW			142064	LD	TS ø355		141709		9/05/1981	0000	
			NE			142097	LD	TS ø388		141709		9/05/1981	0000	
			N2			142098	LD	TS ø389		141709		9/05/1981	0000	
			NE			142099	LD	TS ø390		141709		9/05/1981	0000	
			N2			142100	LD	TS ø391		141709		9/05/1981	0000	
			SE			142101	LD	TS ø392		141709		9/05/1981	0000	
			S2			142102	LD	TS ø393		141709		9/05/1981	0000	
			SE			142103	LD	TS ø394		141709		9/05/1981	0000	
			S2			142104	LD	TS ø395		141709		9/05/1981	0000	

* * DISCLOSURE* * ALL INFORMATION RECEIVED IN THIS OFFICE MAY NOT YET BE LISTED ON THIS REPORT, NAMES AND ADDRESSES ARE ENTERED AS THEY APPEAR ON THE LOCATION NOTICE OR ARE ABBREVIATED TO FIT LIMITED SPACE; THEREFORE THEY MAY NOT APPEAR IN THE EXPECTED SEQUENCE.

D- 8

REPORT DATE: JUN 22, 1982 UNITED STATES DEPARTMENT OF THE INTERIOR PAGE NO: 5777

STATE: ARIZONA PCN: LT892PP1 BUREAU OF LAND MANAGEMENT

MERIDIAN: GILA-SALT R. GEOGRAPHIC INDEX

- -LEGAL DESCRIPTION- - TWNSHP	RANGE	SEC	SUBDV	GEO CTY	BLM DIST	SERIAL NO.	CASE TYPE	CLAIM NAME/NUMBER	CLAIMANT(S)	LEAD FILE	COUNTY BOOK;PAGE	LOCATION DATE	LATEST ASSMT-YR	CASE CLOSED
20 S	21 E	13	SE	3	4	142105	LD	TS Ø396	TOMBSTONE DEV CO	141709		9/05/1981	0000	
			S2			142106	LD	TS Ø397		141709		9/05/1981	0000	
			SE			142107	LD	TS Ø398		141709		9/05/1981	0000	
			S2			142108	LD	TS Ø399		141709		9/05/1981	0000	
			SE			142109	LD	TS Ø400		141709		9/05/1981	0000	
			S2			142110	LD	TS Ø401		141709		9/05/1981	0000	
		14	NE			142046	LD	TS Ø337		141709		9/05/1981	0000	
			NE			142048	LD	TS Ø339		141709		9/05/1981	0000	
			NE			142050	LD	TS Ø341		141709		9/05/1981	0000	
			NE			142052	LD	TS Ø343		141709		9/05/1981	0000	
			NE			142054	LD	TS Ø345		141709		9/05/1981	0000	
			SE			142056	LD	TS Ø347		141709		9/05/1981	0000	
			SE			142058	LD	TS Ø349		141709		9/05/1981	0000	
			SE			142060	LD	TS Ø351		141709		9/05/1981	0000	
			SE			142062	LD	TS Ø353		141709		9/05/1981	0000	
			SE			142064	LD	TS Ø355		141709		9/05/1981	0000	
			NE			142081	LD	TS Ø372		141709		9/06/1981	0000	
			N2			142082	LD	TS Ø373		141709		9/06/1981	0000	
			NE			142083	LD	TS Ø374		141709		9/06/1981	0000	
			N2			142084	LD	TS Ø375		141709		9/06/1981	0000	
			NE			142085	LD	TS Ø376		141709		9/06/1981	0000	
			N2			142086	LD	TS Ø377		141709		9/06/1981	0000	
			NE			142087	LD	TS Ø378		141709		9/06/1981	0000	
			N2			142088	LD	TS Ø379		141709		9/06/1981	0000	
			NE			142089	LD	TS Ø380		141709		9/06/1981	0000	
			N2			142090	LD	TS Ø381		141709		9/06/1981	0000	
			SE			142091	LD	TS Ø382		141709		9/06/1981	0000	
			S2			142092	LD	TS Ø383		141709		9/06/1981	0000	
			SE			142093	LD	TS Ø384		141709		9/06/1981	0000	
			SE			142094	LD	TS Ø385		141709		9/06/1981	0000	
			SE			142095	LD	TS Ø386		141709		9/06/1981	0000	
			SE			142096	LD	TS Ø387		141709		9/06/1981	0000	
			S2			142111	LD	TS Ø402		141709		9/06/1981	0000	
			S2			142145	LD	TS Ø436		141709		9/06/1981	0000	
			S2			142146	LD	TS Ø437		141709		9/06/1981	0000	
		23	SE			84860	LD	HORNE Ø164	JAMES STEWART CO	84789	509;348	10/31/1967	1981	
			SE			84861	LD	HORNE Ø165		84789	509;349	10/31/1967	1981	
			SE			84862	LD	HORNE Ø166		84789	509;350	10/31/1967	1981	
			SE			84863	LD	HORNE Ø167		84789	509;351	10/31/1967	1981	
			E2			84864	LD	HORNE Ø168		84789	509;352	10/31/1967	1981	
			NE			84865	LD	HORNE Ø169		84789	509;353	10/31/1967	1981	
			NE			84866	LD	HORNE Ø170		84789	509;354	10/31/1967	1981	
			NE			84867	LD	HORNE Ø171		84789	509;355	10/31/1967	1981	
			NE			84868	LD	HORNE Ø172		84789	509;356	10/31/1967	1981	
			NE			142064	LD	TS Ø355	TOMBSTONE DEV CO	141709		9/05/1981	0000	
			NE			142096	LD	TS Ø387		141709		9/06/1981	0000	

* * DISCLOSURE* * ALL INFORMATION RECEIVED IN THIS OFFICE MAY NOT YET BE LISTED ON THIS REPORT. NAMES AND ADDRESSES ARE ENTERED AS THEY APPEAR ON THE LOCATION NOTICE OR ARE ABBREVIATED TO FIT LIMITED SPACE; THEREFORE THEY MAY NOT APPEAR IN THE EXPECTED SEQUENCE.

THEY APPEAR ON THE LOCATION NOTICE OR ARE ABBREVIATED TO FIT LIMITED SPACE; THEREFORE THEY MAY NOT APPEAR IN THE EXPECTED SEQUENCE.

E- 8

MERIDIAN: GILA-SALT R. GEOGRAPHIC INDEX

-LEGAL DESCRIPTION- TWNSHP	RANGE	SEC	SUBDV	GEO CTY	BLM DIST	SERIAL NO.	CASE TYPE	CLAIM NAME/NUMBER	CLAIMANT(S)	LEAD FILE	COUNTY BOOK;PAGE	LOCATION DATE	LATEST ASSMT-YR	CASE CLOSED
20 S	21 E	23	NE	3	4	142137	LD	TS 0428	TOMBSTONE DEV CO	141709		9/06/1981	0000	
			NE			142138	LD	TS 0429		141709		9/06/1981	0000	
			NE			142139	LD	TS 0430		141709		9/06/1981	0000	
			E2			142140	LD	TS 0431		141709		9/06/1981	0000	
			SE			142141	LD	TS 0432		141709		9/06/1981	0000	
			SE			142142	LD	TS 0433		141709		9/06/1981	0000	
			SE			142143	LD	TS 0434		141709		9/06/1981	0000	
			SE			142144	LD	TS 0435		141709		9/06/1981	0000	
		24	SE			84829	LD	HORNE 024	JAMES STEWART CO	84789	493;544	8/04/1967	1981	
			SE			84830	LD	HORNE 025		84789	493;545	8/04/1967	1981	
			SE			84831	LD	HORNE 026		84789	493;546	8/04/1967	1981	
			SE			84832	LD	HORNE 027		84789	493;547	8/04/1967	1981	
			E2			84833	LD	HORNE 028		84789	493;548	8/04/1967	1981	
			NE			84834	LD	HORNE 029		84789	493;549	8/04/1967	1981	
			NE			84835	LD	HORNE 030		84789	493;550	8/04/1967	1981	
			NE			84836	LD	HORNE 031		84789	493;551	8/04/1967	1981	
			NE			84837	LD	HORNE 032		84789	493;552	8/04/1967	1981	
			S2			84838	LD	HORNE 043		84789	493;562	8/04/1967	1981	
			S2			84839	LD	HORNE 044		84789	493;563	8/04/1967	1981	
			S2			84840	LD	HORNE 045		84789	493;564	8/04/1967	1981	
			S2			84841	LD	HORNE 046		84789	493;565	8/04/1967	1981	
			ALL			84842	LD	HORNE 047		84789	493;566	8/04/1967	1981	
			N2			84843	LD	HORNE 048		84789	493;567	8/04/1967	1981	
			N2			84844	LD	HORNE 049		84789	493;568	8/04/1967	1981	
			N2			84845	LD	HORNE 050		84789	493;569	8/04/1967	1981	
			N2			84846	LD	HORNE 051		84789	493;570	8/04/1967	1981	
			SW			84847	LD	HORNE 061		84789	509;321	10/31/1967	1981	
			SW			84848	LD	HORNE 062		84789	509;322	10/31/1967	1981	
			SW			84849	LD	HORNE 063		84789	509;323	10/31/1967	1981	
			SW			84850	LD	HORNE 064		84789	509;324	10/31/1967	1981	
			W2			84851	LD	HORNE 065		84789	509;325	10/31/1967	1981	
			NW			84852	LD	HORNE 066		84789	509;326	10/31/1967	1981	
			NW			84853	LD	HORNE 067		84789	509;327	10/31/1967	1981	
			NW			84854	LD	HORNE 068		84789	509;328	10/31/1967	1981	
			NW			84855	LD	HORNE 069		84789	509;329	10/31/1967	1981	
			SW			84860	LD	HORNE 0164		84789	509;348	10/31/1967	1981	
			SW			84861	LD	HORNE 0165		84789	509;349	10/31/1967	1981	
			SW			84862	LD	HORNE 0166		84789	509;350	10/31/1967	1981	
			SW			84863	LD	HORNE 0167		84789	509;351	10/31/1967	1981	
			W2			84864	LD	HORNE 0168		84789	509;352	10/31/1967	1981	
			NW			84865	LD	HORNE 0169		84789	509;353	10/31/1967	1981	
			NW			84866	LD	HORNE 0170		84789	509;354	10/31/1967	1981	
			NW			84867	LD	HORNE 0171		84789	509;355	10/31/1967	1981	
			NW			84868	LD	HORNE 0172		84789	509;356	10/31/1967	1981	
			NW			142063	LD	TS 0354	TOMBSTONE DEV CO	141709		9/05/1981	0000	
			NW			142064	LD	TS 0355		141709		9/05/1981	0000	

* * DISCLOSURE* * ALL INFORMATION RECEIVED IN THIS OFFICE MAY NOT YET BE LISTED ON THIS REPORT, NAMES AND ADDRESSES ARE ENTERED AS THEY APPEAR ON THE LOCATION NOTICE OR ARE ABBREVIATED TO FIT LIMITED SPACE; THEREFORE THEY MAY NOT APPEAR IN THE EXPECTED SEQUENCE.

F- 8

REPORT DATE: JUN 22, 1982 UNITED STATES DEPARTMENT OF THE INTERIOR PAGE NO: 5779

STATE: ARIZONA PCN: LT892PP1 BUREAU OF LAND MANAGEMENT

MERIDIAN: GILA-SALT R. GEOGRAPHIC INDEX

- -LEGAL DESCRIPTION- - TWNSHP	RANGE	SEC	SUBDV	GEO CTY	BLM DIST	SERIAL NO.	CASE TYPE	CLAIM NAME/NUMBER	CLAIMANT(S)	LEAD FILE	COUNTY BOOK;PAGE	LOCATION DATE	LATEST ASSMT-YR	CASE CLOSED
20 S	21 E	24	NE	3	4	142109	LD	TS #400	TOMBSTONE DEV CO	141709		9/05/1981	0000	
			N2			142110	LD	TS #401		141709		9/05/1981	0000	
		25	S2			84797	LD	STEWART #1	JAMES STEWART CO	84789	491;97	7/14/1967	1981	
			SW			84798	LD	STEWART #2		84789	491;98	7/14/1967	1981	
			SE			84799	LD	STEWART #3		84789	492;432	7/31/1967	1981	
			SE			84800	LD	STEWART #4		84789	493;91	7/19/1967	1981	
			SE			84801	LD	STEWART #5		84789	493;92	7/22/1967	1981	
			SW			84802	LD	STEWART #6		84789	493;93	7/22/1967	1981	
			SW			84803	LD	STEWART #7		84789	493;94	7/22/1967	1981	
			SE			84804	LD	STEWART #8		84789	670;55	11/27/1970	1981	
			NW			84806	LD	HORNE #1		84789	493;261	7/27/1967	1981	
			NW			84807	LD	HORNE #2		84789	493;262	7/27/1967	1981	
			NW			84808	LD	HORNE #3		84789	493;263	7/27/1967	1981	
			NW			84809	LD	HORNE #4		84789	493;264	7/27/1967	1981	
			W2			84810	LD	HORNE #5		84789	493;267	7/27/1967	1981	
			W2			84811	LD	HORNE #6		84789	493;266	8/02/1967	1981	
			W2			84812	LD	HORNE #7		84789	493;265	8/02/1967	1981	
			W2			84813	LD	HORNE #8		84789	493;537	8/04/1967	1981	
			NW			84814	LD	HORNE #9		84789	509;318	10/31/1967	1981	
			NW			84815	LD	HORNE #10		84789	509;319	10/31/1967	1981	
			ALL			84817	LD	HORNE #12		84789	496;339	8/22/1967	1981	
			N2			84818	LD	HORNE #13		84789	496;340	8/22/1967	1981	
			N2			84819	LD	HORNE #14		84789	496;341	8/22/1967	1981	
			N2			84820	LD	HORNE #15		84789	496;342	8/22/1967	1981	
			N2			84821	LD	HORNE #16		84789	496;343	8/22/1967	1981	
			NE			84822	LD	HORNE #17		84789	493;538	8/05/1967	1981	
			N2			84823	LD	HORNE #18		84789	496;344	8/22/1967	1981	
			E2			84824	LD	HORNE #19		84789	493;539	8/04/1967	1981	
			NE			84825	LD	HORNE #20		84789	493;540	8/04/1967	1981	
			NE			84826	LD	HORNE #21		84789	493;541	8/04/1967	1981	
			NE			84827	LD	HORNE #22		84789	493;542	8/04/1967	1981	
			NE			84828	LD	HORNE #23		84789	493;543	8/04/1967	1981	
			SE			84856	LD	HORNE #155		84789	670;53	11/27/1970	1981	
			NE			84857	LD	HORNE #156		84789	509;342	10/17/1967	1981	
			NE			84858	LD	HORNE #157		84789	509;343	10/17/1967	1981	
			SE			84859	LD	HORNE #158		84789	509;344	10/17/1967	1981	
			SW			85438	LD	PASS OVER	JAMES STEWART CORP	85436	67;238	2/11/1928	1981	
			S2			85439	LD	CHIEF JUSTICE		85436	67;286	2/11/1928	1981	
			SE			85442	LD	MOTHER LODE		85436	67;310	3/20/1928	1981	
			SE			85443	LD	L P W NO 2		85436	67;311	4/24/1928	1981	
			SE			85444	LD	CONNECTING LINKS		85436	67;559	9/01/1928	1981	
			SW			85445	LD	MARY AND GEORGE		85436	67;560	9/01/1928	1981	
			N2			105988	LD	MUSTANG #1	FEDERICO ROBERT		1421;173-	5/09/1980	1981	
			S2			105989	LD	MUSTANG #2		105988	1421;175-	5/09/1980	1981	
			NW			142168	LD	TS #459	TOMBSTONE DEV CO	141709		9/06/1981	0000	
			NW			142169	LD	TS #460		141709		9/06/1981	0000	

* * DISCLOSURE* * ALL INFORMATION RECEIVED IN THIS OFFICE MAY NOT YET BE LISTED ON THIS REPORT, NAMES AND ADDRESSES ARE ENTERED AS THEY APPEAR ON THE LOCATION NOTICE OR ARE ABBREVIATED TO FIT LIMITED SPACE; THEREFORE THEY MAY NOT APPEAR IN THE EXPECTED SEQUENCE.

G- 8

REPORT DATE: JUN 22, 1982 UNITED STATES DEPARTMENT OF THE INTERIOR PAGE NO: 5780

STATE: ARIZONA PCN: LT892PP1 BUREAU OF LAND MANAGEMENT

MERIDIAN: GILA-SALT R. GEOGRAPHIC INDEX

- -LEGAL DESCRIPTION- - TWNSHP	RANGE	SEC	SUBDV	GEO CTY	BLM DIST	SERIAL NO.	CASE TYPE	CLAIM NAME/NUMBER	CLAIMANT(S)	LEAD FILE	COUNTY BOOK;PAGE	LOCATION DATE	LATEST ASSMT-YR	CASE CLOSED
20 S	21 E	26	SE	3	4	84802	LD	STEWART #6	JAMES STEWART CO	84789	493;93	7/22/1967	1981	
			SE			84803	LD	STEWART #7		84789	493;94	7/22/1967	1981	
			NE			84809	LD	HORNE #4		84789	493;264	7/27/1967	1981	
			E2			84811	LD	HORNE #6		84789	493;266	8/02/1967	1981	
			NE			84815	LD	HORNE #10		84789	509;319	10/31/1967	1981	
			NE			84816	LD	HORNE #11		84789	509;320	10/31/1967	1981	
			NE			142166	LD	TS #457	TOMBSTONE DEV CO	141709		9/06/1981	0000	
			NE			142167	LD	TS #458		141709		9/06/1981	0000	
			NE			142168	LD	TS #459		141709		9/06/1981	0000	
			NE			142169	LD	TS #460		141709		9/06/1981	0000	
		36	SE			71982	LD	BLANKET #1	KNOX-AZ CORPORATION G V R MIN CORP	71973	63;521	10/02/1925	1981	
			SE			71983	LD	BLANKET #2	KNOX-AZ CORPORATION G V R MIN CORP	71973	63;522	10/02/1925	1981	
			SE			71985	LD	STELLA	KNOX-AZ CORPORATION G V R MIN CORP	71973	62;304	3/21/1923	1981	
			SE			71986	LD	MAGGIE	KNOX-AZ CORPORATION G V R MIN CORP	71973	62;303	3/21/1923	1981	
			SE			71991	LD	MAY POWELL	KNOX-AZ CORPORATION G V R MIN CORP	71973	62;522	10/27/1923	1981	
			SE			71992	LD	"AURORA."	KNOX-AZ CORPORATION G V R MIN CORP	71973	62;225	3/19/1923	1981	
			SE			71994	LD	BLANKET NO.4	KNOX-AZ CORPORATION G V R MIN CORP	71973	203;388	12/03/1958	1981	
			NE			84856	LD	HORNE #155	JAMES STEWART CO	84789	670;53	11/27/1970	1981	
			NW			85436	LD	BROTHER GEORGE	JAMES STEWART CORP		67;236	1/28/1928	1981	
			NE			85437	LD	MARY JO		85436	67;237	1/28/1928	1981	
			NE			85440	LD	FATHER LODE		85436	67;287	2/14/1928	1981	
			NW			85441	LD	RARE METALS		85436	67;288	2/14/1928	1981	
			NE			85444	LD	CONNECTING LINKS		85436	67;559	9/01/1928	1981	
			NE			85446	LD	SWEET-HEART		85436	67;561	9/01/1928	1981	
			NW			85447	LD	WOOLERY		85436	67;562	9/01/1928	1981	
21 S	21 E	1	NE			71973	LD	ABIE¢S IRISH ROSE	KNOX-AZ CORPORATION		207;386	1/15/1959	1981	
			NE			71974	LD	LENNIE LEIGH		71973	193;588	7/03/1958	1981	
			NE			71975	LD	LITTLE LOUI		71973	193;589	7/03/1958	1981	
			SE			71976	LD	GALLAGHER-BRADSHAW	G V R MIN CORP	71973	62;37	9/01/1922	1981	
			SE			71977	LD	GALLAGHER-BRADSHAW#1	KNOX-AZ CORPORATION G V R MIN CORP	71973	62;483	9/05/1923	1981	
			SE			71978	LD	GALLAGHER-BRADSHAW#2	KNOX-AZ CORPORATION G V R MIN CORP	71973	62;112	9/01/1922	1981	
			SE			71979	LD	GALLAGHER-BRADSHAW#3	KNOX-AZ CORPORATION G V R MIN CORP	71973	62;113	9/01/1922	1981	
			SE			71980	LD	SIDE SHOT	KNOX-AZ CORPORATION G V R MIN CORP	71973	69;58	1/25/1929	1981	
			SE			71987	LD	UNION FLAG	KNOX-AZ CORPORATION	71973	69;8	12/04/1928	1981	

* * DISCLOSURE* * ALL INFORMATION RECEIVED IN THIS OFFICE MAY NOT YET BE LISTED ON THIS REPORT, NAMES AND ADDRESSES ARE ENTERED AS THEY APPEAR ON THE LOCATION NOTICE OR ARE ABBREVIATED TO FIT LIMITED SPACE; THEREFORE THEY MAY NOT APPEAR IN THE EXPECTED SEQUENCE.

H- 8

REPORT DATE: JUN 22, 1982 UNITED STATES DEPARTMENT OF THE INTERIOR PAGE NO: 5781

STATE: ARIZONA PCN: LT892PP1 BUREAU OF LAND MANAGEMENT

MERIDIAN: GILA-SALT R. GEOGRAPHIC INDEX

- -LEGAL DESCRIPTION- - TWNSHP	RANGE	SEC	SUBDV	GEO CTY	BLM DIST	SERIAL NO.	CASE TYPE	CLAIM NAME/NUMBER	CLAIMANT(S)	LEAD FILE	COUNTY BOOK;PAGE	LOCATION DATE	LATEST ASSMT-YR	CASE CLOSED
21 S	21 E	1	SE	3	4	71987	LD	UNION FLAG	G V R MIN CORP	71973	69;8	12/04/1928	1981	
			E2			71988	LD	BLANKET ø8	KNOX-AZ CORPORATION	71973	69;9	3/04/1929	1981	
									G V R MIN CORP					
			SE			71989	LD	BLANKET ø9	KNOX-AZ CORPORATION	71973	69;10	3/04/1929	1981	
									G V R MIN CORP					
			E2			71993	LD	NECESSITY	KNOX-AZ CORPORATION	71973	67;570	9/14/1928	1981	
									G V R MIN CORP					
		3	NW			147745	LD	FORT NO 1	TENNECO OIL CO		1559;498	10/16/1981	0000	
			NW			147746	LD	FORT NO 2		147745	1559;500	10/16/1981	0000	
			NW			147747	LD	FORT NO 3		147745	1559;502	10/16/1981	0000	
			NW			147748	LD	FORT NO 4		147745	1559;504	10/16/1981	0000	
			N2			147749	LD	FORT NO 5		147745	1559;506	10/16/1981	0000	
			NE			147750	LD	FORT NO 6		147745	1559;508	10/16/1981	0000	
			NE			147751	LD	FORT NO 7		147745	1559;510	10/16/1981	0000	
			NE			147752	LD	FORT NO 8		147745	1559;512	10/16/1981	0000	
			NW			147753	LD	FORT NO 9		147745	1559;514	10/16/1981	0000	
			NW			147754	LD	FORT NO 10		147745	1559;516	10/16/1981	0000	
			N2			147755	LD	FORT NO 11		147745	1559;518	10/16/1981	0000	
			NE			147756	LD	FORT NO 12		147745	1559;520	10/16/1981	0000	
			NW			147757	LD	FORT NO 13		147745	1559;522	10/23/1981	0000	
		4	NE			147753	LD	FORT NO 9		147745	1559;514	10/16/1981	0000	
			NE			147757	LD	FORT NO 13		147745	1559;522	10/23/1981	0000	
		15	W2			141955	LD	TS ø246	TOMBSTONE DEV CO	141709		9/10/1981	0000	
			NW			142112	LD	TS ø403		141709		9/10/1981	0000	
			NW			142113	LD	TS ø404		141709		9/10/1981	0000	
			NW			142114	LD	TS ø405		141709		9/10/1981	0000	
			NW			142115	LD	TS ø406		141709		9/10/1981	0000	
			N2			142116	LD	TS ø407		141709		9/10/1981	0000	
			NE			142117	LD	TS ø408		141709		9/10/1981	0000	
			NE			142118	LD	TS ø409		141709		9/10/1981	0000	
			NE			142119	LD	TS ø410		141709		9/10/1981	0000	
			NE			142120	LD	TS ø411		141709		9/10/1981	0000	
			NE			142121	LD	TS ø412		141709		9/10/1981	0000	
			NE			142122	LD	TS ø413		141709		9/10/1981	0000	
			E2			142123	LD	TS ø414		141709		9/10/1981	0000	
			SE			142124	LD	TS ø415		141709		9/10/1981	0000	
			SE			142125	LD	TS ø416		141709		9/11/1981	0000	
			SE			142126	LD	TS ø417		141709		9/11/1981	0000	
			SE			142127	LD	TS ø418		141709		9/11/1981	0000	
			NW			142136	LD	TS ø427		141709		9/10/1981	0000	
		21	NW			141950	LD	TS ø241		141709		9/10/1981	0000	
			NW			141951	LD	TS ø242		141709		9/10/1981	0000	
			NW			141952	LD	TS ø243		141709		9/10/1981	0000	
			NW			141953	LD	TS ø244		141709		9/10/1981	0000	
			N2			141954	LD	TS ø245		141709		9/10/1981	0000	
		22	NE			142127	LD	TS ø418		141709		9/11/1981	0000	

* * DISCLOSURE* * ALL INFORMATION RECEIVED IN THIS OFFICE MAY NOT YET BE LISTED ON THIS REPORT, NAMES AND ADDRESSES ARE ENTERED AS THEY APPEAR ON THE LOCATION NOTICE OR ARE ABBREVIATED TO FIT LIMITED SPACE; THEREFORE THEY MAY NOT APPEAR IN THE EXPECTED SEQUENCE.

THEY APPEAR ON THE LOCATION NOTICE OR ARE ABBREVIATED TO FIT LIMITED SPACE; THEREFORE THEY MAY NOT APPEAR IN THE EXPECTED SEQUENCE.

I- 8

MERIDIAN: GILA-SALT R. GEOGRAPHIC INDEX

LEGAL DESCRIPTION TWNSHP	RANGE	SEC	SUBDV	GEO CTY	BLM DIST	SERIAL NO.	CASE TYPE	CLAIM NAME/NUMBER	CLAIMANT(S)	LEAD FILE	COUNTY BOOK;PAGE	LOCATION DATE	LATEST ASSMT-YR	CASE CLOSED
21 S	21 E	22	NE	3	4	142128	LD	TS #419	TOMBSTONE DEV CO	141709		9/11/1981	0000	
			NE			142129	LD	TS #420		141709		9/11/1981	0000	
			NE			142130	LD	TS #421		141709		9/11/1981	0000	
			NE			142131	LD	TS #422		141709		9/11/1981	0000	
			E2			142132	LD	TS #423		141709		9/11/1981	0000	
			SE			142133	LD	TS #424		141709		9/11/1981	0000	
			SE			142134	LD	TS #425		141709		9/11/1981	0000	
			SE			142135	LD	TS #426		141709		9/11/1981	0000	
		27	NE			142136	LD	TS #426		141709		9/11/1981	0000	
23 S	21 E	6	NW			116861	PL	TY METALS #1	TY METALS INC		1460;33	10/22/1980	0000	
			NW			116862	PL	TY METALS #2		116861	1460;35	10/22/1980	0000	
			NW			116863	PL	TY METALS #3		116861	1460;37	10/22/1980	0000	
			NW			116864	PL	TY METALS #4		116861	1460;39	10/22/1980	0000	
			NW			116865	PL	TY METALS #5		116861	1460;41	10/22/1980	0000	
			NW			116866	PL	TY METALS #6		116861	1460;43	10/22/1980	0000	
			NE			116867	PL	TY METALS #7		116861	1460;45	10/22/1980	0000	
		31	SE		2	32766	LD	GOLDEN EAGLE	PRESCOTT VALLEY INC		69;461	4/12/1930	1980	
			SE			32767	PL	LAST CHANCE		32766	64;388	6/06/1932	1980	
			SE			60495	PL	"ORO BENCH"	KING WILLIAM C		563;146	10/07/1968	1979	
			SE			96037	PL	EL ORO	GREENE JEAN L		1380;509	11/21/1979	1981	
			SE			110769	PL	BUSTED FLUSH #1	BUSTED FLUSH MING CO		1427;430	6/07/1980	1981	
			SE			116868	PL	TY METALS #8	TY METALS INC	116861	1460;47	10/22/1980	0000	
			SW			139505	LD	TRUE GRIT	WIELGUS RONALD		1535;150	9/05/1981	1982	
									WIELGUS ALYN					
			SE			148720	PL	CHRISTMAS PLACER	DOSHAS CONSTANCE		1558;314	12/25/1981	0000	
			SW			154200	LD	TRUE GRIT	WIELGUS RONALD	154198	1565;584	1/21/1982	0000	
									WIELGUS ALYN					
			SE			160001	PL	"NAVAJO"	HADLOCK RICHARD			1/07/1982	0000	
		33	SE		4	160142	LD	BORNITE NO 1	D¢ALBINI M		1570;419	2/05/1982	0000	
24 S	21 E	2	SW			46820	LD	TAKO # 1	TAKO MINING		742;281	12/01/1971	1979	5/14/1982
			SW			46821	LD	TAKO # 2		46820	355;255	3/29/1964	1979	5/14/1982
			SW			46823	LD	TAKO # 5		46820	742;285	12/01/1971	1979	5/14/1982
			S2			46824	LD	TAKO # 6		46820	742;286	12/01/1971	1979	5/14/1982
		3	SE			46821	LD	TAKO # 2		46820	355;255	3/29/1964	1979	5/14/1982
			E2			46827	LD	TAKO # 9		46820	742;289	10/06/1968	1979	5/14/1982
			SE			46828	LD	TAKO # 10		46820	742;290	12/01/1971	1979	5/14/1982
		4	NE			160142	LD	BORNITE NO 1	D¢ALBINI M		1570;419	2/05/1982	0000	
		6	NW		2	38912	PL	GRINGO #1	HART DONALD H		1302;28	1/22/1979	1979	
			NW			63769	PL	LITTLE HAWK	PITTSLEY GLENN P		591;434	5/07/1969	1981	
			NW			116552	LD	LONNIE PEARL	CROWLEY JOSEPH		1457;93	10/05/1980	0000	
									RUE MICHAEL					
			NE			124401	PL	SUSIE Q #1	ROGERS DENNIS		0;0	1/12/1981	1981	
			NW			134528	LD	SPARKLE PLENTY	WIELGUS ALYN		1523;005	7/18/1981	1982	
									WIELGUS RONALD					
			NW			137407	PL	GRAVEL GERTIE	WIELGUS DALE		1527;1	8/07/1981	1982	
									WIELGUS JEANNE					
									WIELGUS ROGER					
									WIELGUS RONALD					
									WIELGUS ALYN					

* * DISCLOSURE* * ALL INFORMATION RECEIVED IN THIS OFFICE MAY NOT YET BE LISTED ON THIS REPORT, NAMES AND ADDRESSES ARE ENTERED AS THEY APPEAR ON THE LOCATION NOTICE OR ARE ABBREVIATED TO FIT LIMITED SPACE; THEREFORE THEY MAY NOT APPEAR IN THE EXPECTED SEQUENCE.

REPORT DATE: JUN 22, 1982 UNITED STATES DEPARTMENT OF THE INTERIOR PAGE NO: 5840

STATE: ARIZONA PCN: LT892PP1 BUREAU OF LAND MANAGEMENT

MERIDIAN: GILA-SALT R. GEOGRAPHIC INDEX

- -LEGAL DESCRIPTION- - TWNSHP	RANGE	SEC	SUBDV	GEO CTY	BLM DIST	SERIAL NO.	CASE TYPE	CLAIM NAME/NUMBER	CLAIMANT(S)	LEAD FILE	COUNTY BOOK;PAGE	LOCATION DATE	LATEST ASSMT-YR	CASE CLOSED
16 S	22 E	25	SW	3	4	21992	LD	ALPHA 050	CF I STEEL CORP	21945	523;398	1/30/1968	1981	
			S2			21993	LD	ALPHA 051		21945	523;399	1/30/1968	1981	
		26	NE			21966	LD	ALPHA 022		21945	523;371	11/07/1967	1981	
			NE			21967	LD	ALPHA 023		21945	523;372	11/07/1967	1981	
			NE			21994	LD	ALPHA 052		21945	523;380	1/30/1968	1981	
19 S	22 E	33	SE			103832	MS	SAN DIEGO (M)	TIMA STEVE E		1422;315	5/16/1980	1981	
20 S	22 E	1	SE			35556	LD	MARION	NUTTALL JEAN M BURK MATIA M		104;144	7/01/1954	1981	
			SE			35557	LD	JEAN	BENNETT KATHLEEN M NUTTALL JEAN M BURK MATIA M	35556	104;145	7/01/1954	1981	
			SE			35558	LD	MATIA	BENNETT KATHLEEN M NUTTALL JEAN M BURK MATIA M	35556	104;146	7/01/1954	1981	
			S2			35559	LD	KATE	BENNETT KATHLEEN M NUTTALL JEAN M BURK MATIA M	35556	0;0	7/01/1954	1981	
			S2			141854	LD	TS 0145	BENNETT KATHLEEN M TOMBSTONE DEV CO	141709		9/06/1981	0000	
			SE			141855	LD	TS 0146		141709		9/06/1981	0000	
			S2			141856	LD	TS 0147		141709		9/06/1981	0000	
			SE			141857	LD	TS 0148		141709		9/06/1981	0000	
			S2			141858	LD	TS 0149		141709		9/06/1981	0000	
			SE			141859	LD	TS 0150		141709		9/06/1981	0000	
			S2			141860	LD	TS 0151		141709		9/06/1981	0000	
			SE			141861	LD	TS 0152		141709		9/06/1981	0000	
			ALL			141862	LD	TS 0153		141709		9/06/1981	0000	
			E2			141863	LD	TS 0154		141709		9/06/1981	0000	
			N2			141864	LD	TS 0155		141709		9/06/1981	0000	
			NE			141865	LD	TS 0156		141709		9/06/1981	0000	
			N2			141866	LD	TS 0157		141709		9/06/1981	0000	
			NE			141867	LD	TS 0158		141709		9/06/1981	0000	
			N2			141868	LD	TS 0159		141709		9/06/1981	0000	
			NE			141869	LD	TS 0160		141709		9/06/1981	0000	
			N2			141870	LD	TS 0161		141709		9/06/1981	0000	
			NE			141871	LD	TS 0162		141709		9/06/1981	0000	
			SW			141872	LD	TS 0163		141709		9/06/1981	0000	
			SW			141873	LD	TS 0164		141709		9/06/1981	0000	
			SW			141874	LD	TS 0165		141709		9/06/1981	0000	
			SW			141875	LD	TS 0166		141709		9/06/1981	0000	
			SW			141876	LD	TS 0167		141709		9/06/1981	0000	
			SW			141877	LD	TS 0168		141709		9/06/1981	0000	
			SW			141878	LD	TS 0169		141709		9/06/1981	0000	
			W2			141879	LD	TS 0170		141709		9/06/1981	0000	
			W2			141880	LD	TS 0171		141709		9/06/1981	0000	
			NW			141881	LD	TS 0172		141709		9/06/1981	0000	

* * DISCLOSURE* * ALL INFORMATION RECEIVED IN THIS OFFICE MAY NOT YET BE LISTED ON THIS REPORT, NAMES AND ADDRESSES ARE ENTERED AS THEY APPEAR ON THE LOCATION NOTICE OR ARE ABBREVIATED TO FIT LIMITED SPACE; THEREFORE THEY MAY NOT APPEAR IN THE EXPECTED SEQUENCE.

REPORT DATE: JUN 22, 1982 UNITED STATES DEPARTMENT OF THE INTERIOR PAGE NO: 5841

STATE: ARIZONA PCN: LT892PP1 BUREAU OF LAND MANAGEMENT

MERIDIAN: GILA-SALT R. GEOGRAPHIC INDEX

- -LEGAL DESCRIPTION- - TWNSHP	RANGE	SEC	SUBDV	GEO CTY	BLM DIST	SERIAL NO.	CASE TYPE	CLAIM NAME/NUMBER	CLAIMANT(S)	LEAD FILE	COUNTY BOOK:PAGE	LOCATION DATE	LATEST ASSMT-YR	CASE CLOSED
20 S	22 E	1	NW	3	4	141882	LD	TS Ø173	TOMBSTONE DEV CO	141709		9/06/1981	0000	
			NW			141883	LD	TS Ø174		141709		9/06/1981	0000	
			NW			141884	LD	TS Ø175		141709		9/06/1981	0000	
			NW			141885	LD	TS Ø176		141709		9/06/1981	0000	
			NW			141886	LD	TS Ø177		141709		9/06/1981	0000	
			NW			141887	LD	TS Ø178		141709		9/06/1981	0000	
			NW			141888	LD	TS Ø179		141709		9/06/1981	0000	
		2	SE			141874	LD	TS Ø165		141709		9/06/1981	0000	
			SE			141876	LD	TS Ø167		141709		9/06/1981	0000	
			SE			141878	LD	TS Ø169		141709		9/06/1981	0000	
			E2			141880	LD	TS Ø171		141709		9/06/1981	0000	
			NE			141882	LD	TS Ø173		141709		9/06/1981	0000	
			NE			141884	LD	TS Ø175		141709		9/06/1981	0000	
			NE			141886	LD	TS Ø177		141709		9/06/1981	0000	
			NE			141888	LD	TS Ø179		141709		9/06/1981	0000	
		3	SW			86302	LD	MISY Ø18	ESCAPULE E H ESCAPULE F B	86200	536;343	2/28/1968	1981	
			SW			86303	LD	MISY Ø19	ESCAPULE E H ESCAPULE F B	86200	536;344	2/28/1968	1981	
			SW			86306	LD	MISY Ø22	ESCAPULE E H ESCAPULE F B	86200	536;347	2/28/1968	1981	
			SW			86307	LD	MISY Ø23	ESCAPULE E H ESCAPULE F B	86200	536;348	2/28/1968	1981	
		4	SW			61498	LD	MOUNTAIN VIEW NO 22	ESCAPULE JOE M ESCAPULA JOE J	61478	494;475	8/06/1967	1981	
			SW			61499	LD	MOUNTAIN VIEW NO 23	ESCAPULE JOE M ESCAPULA JOE J	61478	494;476	8/06/1967	1981	
			SW			61500	LD	MOUNTAIN VIEW NO 24	ESCAPULE JOE M ESCAPULA JOE J	61478	494;477	8/06/1967	1981	
			SE			61509	LD	MTN VIEW EXT NO 1	ESCAPULE JOE M ESCAPULA JOE J	61478	546;070	6/22/1968	1981	
			SE			61510	LD	MTN VIEW EXT NO 2	ESCAPULE JOE M ESCAPULA JOE J	61478	546;071	6/22/1968	1981	
			SE			61511	LD	MTN VIEW EXT NO 3	ESCAPULE JOE M ESCAPULA JOE J	61478	546;072	6/22/1968	1981	
			SE			61512	LD	MTN VIEW EXT NO 4	ESCAPULE JOE M ESCAPULA JOE J	61478	546;073	6/22/1968	1981	
			SE			61513	LD	MTN VIEW EXT NO 5	ESCAPULE JOE M ESCAPULA JOE J	61478	546;074	6/22/1968	1981	
			SE			86255	LD	SOLSTICE EXTENSN Ø2	ESCAPULE E H ESCAPULE F B	86200	536;318	2/28/1968	1981	
			SE			86257	LD	SOLSTICE EXTENSN Ø4	ESCAPULE E H ESCAPULE F B	86200	536;320	2/28/1968	1981	
			SE			86259	LD	SOLSTICE EXTENSN Ø6	ESCAPULE E H ESCAPULE F B	86200	536;322	2/28/1968	1981	
			SE			86261	LD	SOLSTICE EXTENSN Ø8	ESCAPULE E H	86200	536;324	2/28/1968	1981	

* * DISCLOSURE* * ALL INFORMATION RECEIVED IN THIS OFFICE MAY NOT YET BE LISTED ON THIS REPORT, NAMES AND ADDRESSES ARE ENTERED AS THEY APPEAR ON THE LOCATION NOTICE OR ARE ABBREVIATED TO FIT LIMITED SPACE; THEREFORE THEY MAY NOT APPEAR IN THE EXPECTED SEQUENCE.

REPORT DATE: JUN 22, 1982 UNITED STATES DEPARTMENT OF THE INTERIOR PAGE NO: 5842

STATE: ARIZONA PCN: LT892PP1 BUREAU OF LAND MANAGEMENT

MERIDIAN: GILA-SALT R. GEOGRAPHIC INDEX

- -LEGAL DESCRIPTION- - TWNSHP	RANGE	SEC	SUBDV	GEO CTY	BLM DIST	SERIAL NO.	CASE TYPE	CLAIM NAME/NUMBER	CLAIMANT(S)	LEAD FILE	COUNTY BOOK;PAGE	LOCATION DATE	LATEST ASSMT-YR	CASE CLOSED
20 S	22 E	4	SE	3	4	86261	LD	SOLSTICE EXTENSN Ø8	ESCAPULE F B	86200	536;324	2/28/1968	1981	
			S2			86263	LD	SOLSTICE EXTENSN Ø10	ESCAPULE E H ESCAPULE F B	86200	536;326	2/28/1968	1981	
			NE			103832	MS	SAN DIEGO (M)	TIMA STEVE E		1422;315	5/16/1980	1981	
		5	SE			61502	LD	MOUNTAIN VIEW NO 26	ESCAPULE JOE M ESCAPULA JOE J	61478	494;478	8/06/1967	1981	
			SE			61505	LD	MOUNTAIN VIEW NO 29	ESCAPULE JOE M ESCAPULA JOE J	61478	530;569	3/01/1968	1981	
			SE			61506	LD	MOUNTAIN VIEW NO 30	ESCAPULE JOE M ESCAPULA JOE J	61478	530;570	3/01/1968	1981	
			SE			61507	LD	MOUNTAIN VIEW NO 31	ESCAPULE JOE M ESCAPULA JOE J	61478	530;571	3/01/1968	1981	
			SE			61508	LD	MOUNTAIN VIEW NO 32	ESCAPULE JOE M ESCAPULA JOE J	61478	530;572	3/01/1968	1981	
		6	W2			71993	LD	NECESSITY	KNOX-AZ CORPORATION G V R MIN CORP	71973	67;570	9/14/1928	1981	
			W2			141828	LD	TS Ø119	TOMBSTONE DEV CO	141709		9/05/1981	0000	
			NW			141829	LD	TS Ø120		141709		9/05/1981	0000	
			NW			141830	LD	TS Ø121		141709		9/05/1981	0000	
			NW			141831	LD	TS Ø122		141709		9/05/1981	0000	
			NW			141832	LD	TS Ø123		141709		9/05/1981	0000	
			S2			142147	LD	TS Ø438		141709		9/05/1981	0000	
			SE			142148	LD	TS Ø439		141709		9/05/1981	0000	
			SE			142149	LD	TS Ø440		141709		9/05/1981	0000	
			SE			142150	LD	TS Ø441		141709		9/05/1981	0000	
			SE			142151	LD	TS Ø442		141709		9/05/1981	0000	
		7	S2			142152	LD	TS Ø443		141709		9/05/1981	0000	
			N2			142153	LD	TS Ø444		141709		9/05/1981	0000	
			SE			142154	LD	TS Ø445		141709		9/05/1981	0000	
			NE			142155	LD	TS Ø446		141709		9/05/1981	0000	
			SE			142156	LD	TS Ø447		141709		9/05/1981	0000	
			NE			142157	LD	TS Ø448		141709		9/05/1981	0000	
			SE			142158	LD	TS Ø449		141709		9/05/1981	0000	
			NE			142159	LD	TS Ø450		141709		9/05/1981	0000	
			SE			142160	LD	TS Ø451		141709		9/05/1981	0000	
			NE			142161	LD	TS Ø452		141709		9/05/1981	0000	
		8	SE			61481	LD	MOUNTAIN VIEW NO 5	ESCAPULE JOE M ESCAPULA JOE J	61478	494;469	8/05/1967	1981	
			SE			61482	LD	MOUNTAIN VIEW NO 6	ESCAPULE JOE M ESCAPULA JOE J	61478	524;543	8/05/1967	1981	
			SE			61483	LD	MOUNTAIN VIEW NO 7	ESCAPULE JOE M ESCAPULA JOE J	61478	494;470	8/05/1967	1981	
			SE			61484	LD	MOUNTAIN VIEW NO 8	ESCAPULE JOE M ESCAPULA JOE J	61478	524;546	8/05/1967	1981	
			SE			61485	LD	MOUNTAIN VIEW NO 9	ESCAPULE JOE M ESCAPULA JOE J	61478	494;471	8/05/1967	1981	

* * DISCLOSURE* * ALL INFORMATION RECEIVED IN THIS OFFICE MAY NOT YET BE LISTED ON THIS REPORT, NAMES AND ADDRESSES ARE ENTERED AS THEY APPEAR ON THE LOCATION NOTICE OR ARE ABBREVIATED TO FIT LIMITED SPACE; THEREFORE THEY MAY NOT APPEAR IN THE EXPECTED SEQUENCE.

J-12

REPORT DATE: JUN 22, 1982 UNITED STATES DEPARTMENT OF THE INTERIOR PAGE NO: 5843

STATE: ARIZONA PCN: LT892PP1 BUREAU OF LAND MANAGEMENT

MERIDIAN: GILA-SALT R. GEOGRAPHIC INDEX

- -LEGAL DESCRIPTION- - TWNSHP	RANGE	SEC	SUBDV	GEO CTY	BLM DIST	SERIAL NO.	CASE TYPE	CLAIM NAME/NUMBER	CLAIMANT(S)	LEAD FILE	COUNTY BOOK;PAGE	LOCATION DATE	LATEST ASSMT-YR	CASE CLOSED
20 S	22 E	8	NE	3	4	61490	LD	MOUNTAIN VIEW NO 14	ESCAPULE JOE M ESCAPULA JOE J	61478	524;554	8/05/1967	1981	
			NE			61491	LD	MOUNTAIN VIEW NO 15	ESCAPULE JOE M ESCAPULA JOE J	61478	494;473	8/05/1967	1981	
			NE			61492	LD	MOUNTAIN VIEW NO 16	ESCAPULE JOE M ESCAPULA JOE J	61478	524;557	8/05/1967	1981	
			NE			61501	LD	MOUNTAIN VIEW NO 25	ESCAPULE JOE M ESCAPULA JOE J	61478	530;564	8/06/1967	1981	
			NE			61502	LD	MOUNTAIN VIEW NO 26	ESCAPULE JOE M ESCAPULA JOE J	61478	494;478	8/06/1967	1981	
			SE			61503	LD	MOUNTAIN VIEW NO 27	ESCAPULE JOE M ESCAPULA JOE J	61478	528;189	8/06/1967	1981	
			NE			61504	LD	MOUNTAIN VIEW NO 28	ESCAPULE JOE M ESCAPULA JOE J	61478	530;567	3/01/1968	1981	
			NE			61505	LD	MOUNTAIN VIEW NO 29	ESCAPULE JOE M ESCAPULA JOE J	61478	530;569	3/01/1968	1981	
			NE			61506	LD	MOUNTAIN VIEW NO 30	ESCAPULE JOE M ESCAPULA JOE J	61478	530;570	3/01/1968	1981	
			NE			61507	LD	MOUNTAIN VIEW NO 31	ESCAPULE JOE M ESCAPULA JOE J	61478	530;571	3/01/1968	1981	
			NE			61508	LD	MOUNTAIN VIEW NO 32	ESCAPULE JOE M ESCAPULA JOE J	61478	530;572	3/01/1968	1981	
			NW			142161	LD	TS #452	TOMBSTONE DEV CO	141709		9/05/1981	0000	
			NW			142162	LD	TS #453		141709		9/05/1981	0000	
			NW			142163	LD	TS #454		141709		9/05/1981	0000	
			NW			142164	LD	TS #455		141709		9/05/1981	0000	
			NW			142165	LD	TS #456		141709		9/05/1981	0000	
		9	SW			61477	LD	MOUNTAIN VIEW NO 1	ESCAPULE JOE M ESCAPULA JOE J		524;536	8/05/1967	1981	
			SW			61478	LD	MOUNTAIN VIEW NO 2	ESCAPULE JOE M ESCAPULA JOE J	61478	524;537	8/05/1967	1981	
			SW			61479	LD	MOUNTAIN VIEW NO 3	ESCAPULE JOE M ESCAPULA JOE J	61478	524;538	8/05/1967	1981	
			SW			61480	LD	MOUNTAIN VIEW NO 4	ESCAPULE JOE M ESCAPULA JOE J	61478	494;468	8/05/1967	1981	
			SW			61481	LD	MOUNTAIN VIEW NO 5	ESCAPULE JOE M ESCAPULA JOE J	61478	494;469	8/05/1967	1981	
			SW			61485	LD	MOUNTAIN VIEW NO 9	ESCAPULE JOE M ESCAPULA JOE J	61478	494;471	8/05/1967	1981	
			SW			61486	LD	MOUNTAIN VIEW NO 10	ESCAPULE JOE M ESCAPULA JOE J	61478	524;549	8/05/1967	1981	
			SW			61487	LD	MOUNTAIN VIEW NO 11	ESCAPULE JOE M ESCAPULA JOE J	61478	524;550	8/05/1967	1981	
			SW			61488	LD	MOUNTAIN VIEW NO 12	ESCAPULE JOE M ESCAPULA JOE J	61478	524;551	8/05/1967	1981	
			W2			61489	LD	MOUNTAIN VIEW NO 13	ESCAPULE JOE M	61478	494;472	8/05/1967	1981	

* * DISCLOSURE* * ALL INFORMATION RECEIVED IN THIS OFFICE MAY NOT YET BE LISTED ON THIS REPORT, NAMES AND ADDRESSES ARE ENTERED AS THEY APPEAR ON THE LOCATION NOTICE OR ARE ABBREVIATED TO FIT LIMITED SPACE; THEREFORE THEY MAY NOT APPEAR IN THE EXPECTED SEQUENCE.

K-12

REPORT DATE: JUN 22, 1982 UNITED STATES DEPARTMENT OF THE INTERIOR PAGE NO: 5844

STATE: ARIZONA PCN: LT892PP1 BUREAU OF LAND MANAGEMENT

MERIDIAN: GILA-SALT R. GEOGRAPHIC INDEX

- -LEGAL DESCRIPTION- - TWNSHP	RANGE	SEC	SUBDV	GEO CTY	BLM DIST	SERIAL NO.	CASE TYPE	CLAIM NAME/NUMBER	CLAIMANT(S)	LEAD FILE	COUNTY BOOK;PAGE	LOCATION DATE	LATEST ASSMT-YR	CASE CLOSED
20 S	22 E	9	W2	3	4	61489	LD	MOUNTAIN VIEW NO 13	ESCAPULA JOE J	61478	494;472	8/05/1967	1981	
			NW			61492	LD	MOUNTAIN VIEW NO 16	ESCAPULE JOE M ESCAPULA JOE J	61478	524;557	8/05/1967	1981	
			NW			61493	LD	MOUNTAIN VIEW NO 17	ESCAPULE JOE M ESCAPULA JOE J	61478	524;558	8/06/1967	1981	
			NW			61494	LD	MOUNTAIN VIEW NO 18	ESCAPULE JOE M ESCAPULA JOE J	61478	524;559	8/06/1967	1981	
			NW			61495	LD	MOUNTAIN VIEW NO 19	ESCAPULE JOE M ESCAPULA JOE J	61478	524;560	8/06/1967	1981	
			NW			61496	LD	MOUNTAIN VIEW NO 20	ESCAPULE JOE M ESCAPULA JOE J	61478	524;561	8/06/1967	1981	
			NW			61497	LD	MOUNTAIN VIEW NO 21	ESCAPULE JOE M ESCAPULA JOE J	61478	494;474	8/06/1967	1981	
			NW			61498	LD	MOUNTAIN VIEW NO 22	ESCAPULE JOE M ESCAPULA JOE J	61478	494;475	8/06/1967	1981	
			NW			61499	LD	MOUNTAIN VIEW NO 23	ESCAPULE JOE M ESCAPULA JOE J	61478	494;476	8/06/1967	1981	
			NW			61500	LD	MOUNTAIN VIEW NO 24	ESCAPULE JOE M ESCAPULA JOE J	61478	494;477	8/06/1967	1981	
			NE			61513	LD	MTN VIEW EXT NO 5	ESCAPULE JOE M ESCAPULA JOE J	61478	546;074	6/22/1968	1981	
			SE			86244	LD	SOLSTICE #1	ESCAPULE E H ESCAPULE F B	86200	508;429	8/09/1967	1981	
			SE			86245	LD	SOLSTICE #2	ESCAPULE E H ESCAPULE F B	86200	508;431	8/09/1967	1981	
			SE			86246	LD	SOLSTICE #3	ESCAPULE E H ESCAPULE F B	86200	508;433	8/09/1967	1981	
			SE			86247	LD	SOLSTICE #4	ESCAPULE E H ESCAPULE F B	86200	508;435	8/09/1967	1981	
			SE			86248	LD	SOLSTICE #5	ESCAPULE E H ESCAPULE F B	86200	508;437	8/09/1967	1981	
			SE			86249	LD	SOLSTICE #6	ESCAPULE E H ESCAPULE F B	86200	508;439	8/09/1967	1981	
			SE			86250	LD	SOLSTICE #7	ESCAPULE E H ESCAPULE F B	86200	508;441	8/09/1967	1981	
			SE			86251	LD	SOLSTICE #8	ESCAPULE E H ESCAPULE F B	86200	508;443	8/09/1967	1981	
			S2			86252	LD	SOLSTICE #9	ESCAPULE E H ESCAPULE F B	86200	536;315	2/28/1968	1981	
			S2			86253	LD	SOLSTICE #10	ESCAPULE E H ESCAPULE F B	86200	536;316	2/28/1968	1981	
			NE			86254	LD	SOLSTICE EXTENSN #1	ESCAPULE E H ESCAPULE F B	86200	536;317	2/28/1968	1981	
			NE			86255	LD	SOLSTICE EXTENSN #2	ESCAPULE E H ESCAPULE F B	86200	536;318	2/28/1968	1981	
			NE			86256	LD	SOLSTICE EXTENSN #3	ESCAPULE E H	86200	536;319	2/28/1968	1981	

* * DISCLOSURE* * ALL INFORMATION RECEIVED IN THIS OFFICE MAY NOT YET BE LISTED ON THIS REPORT. NAMES AND ADDRESSES ARE ENTERED AS THEY APPEAR ON THE LOCATION NOTICE OR ARE ABBREVIATED TO FIT LIMITED SPACE; THEREFORE THEY MAY NOT APPEAR IN THE EXPECTED SEQUENCE.

REPORT DATE: JUN 22, 1982 UNITED STATES DEPARTMENT OF THE INTERIOR PAGE NO: 5845
STATE: ARIZONA PCN: LT892PP1 BUREAU OF LAND MANAGEMENT

MERIDIAN: GILA-SALT R. GEOGRAPHIC INDEX

- -LEGAL DESCRIPTION- - TWNSHP	RANGE	SEC	SUBDV	GEO CTY	BLM DIST	SERIAL NO.	CASE TYPE	CLAIM NAME/NUMBER	CLAIMANT(S)	LEAD FILE	COUNTY BOOK;PAGE	LOCATION DATE	LATEST ASSMT-YR	CASE CLOSED
20 S	22 E	9	NE	3	4	86256	LD	SOLSTICE EXTENSN ø3	ESCAPULE F B	86200	536;319	2/28/1968	1981	
			NE			86257	LD	SOLSTICE EXTENSN ø4	ESCAPULE E H	86200	536;320	2/28/1968	1981	
			NE			86258	LD	SOLSTICE EXTENSN ø5	ESCAPULE F B ESCAPULE E H ESCAPULE F B	86200	536;321	2/28/1968	1981	
			NE			86259	LD	SOLSTICE EXTENSN ø6	ESCAPULE E H ESCAPULE F B	86200	536;322	2/28/1968	1981	
			NE			86260	LD	SOLSTICE EXTENSN ø7	ESCAPULE E H	86200	536;323	2/28/1968	1981	
			NE			86261	LD	SOLSTICE EXTENSN ø8	ESCAPULE F B ESCAPULE E H ESCAPULE F B	86200	536;324	2/28/1968	1981	
			N2			86262	LD	SOLSTICE EXTENSN ø9	ESCAPULE E H ESCAPULE F B	86200	536;325	2/28/1968	1981	
			N2			86263	LD	SOLSTICE EXTENSN ø10	ESCAPULE E H ESCAPULE F B	86200	536;326	2/28/1968	1981	
		10	S2			69177	LD	BLUE TOP ø5	WINTERS WAYNE WINTERS CAROL	69170	413;4064	2/15/1968	1981	
			S2			70916	LD	PICK EM UP NO 1	WILSON SID CLARK FRANCIS L HOCKSTAD BARNEY		361;352	7/07/1964	1981	
			SW			70917	LD	PICK EM UP NO 2	WILSON SID CLARK FRANCIS L HOCKSTAD BARNEY	70916	361;354	7/17/1964	1981	
			S2			70918	LD	PICK EM UP NO 3	WILSON SID CLARK FRANCIS L HOCKSTAD BARNEY	70916	361;356	7/17/1964	1981	
			SW			86287	LD	MISY ø3	ESCAPULE E H ESCAPULE F B	86200	508;449	8/28/1967	1981	
			SW			86288	LD	MISY ø4	ESCAPULE E H ESCAPULE F B	86200	508;451	8/28/1967	1981	
			SW			86290	LD	MISY ø6	CLARK FRANK WILSON SID HOCKSTAD BARNEY	86200	536;332	2/28/1968	1981	
			SW			86291	LD	MISY ø7	CLARK FRANK WILSON SID HOCKSTAD BARNEY	86200	536;350	2/28/1968	1981	
			W2			86297	LD	MISY ø13	ESCAPULE E H ESCAPULE F B	86200	536;338	2/28/1968	1981	
			W2			86298	LD	MISY ø14	ESCAPULE E H ESCAPULE F B	86200	536;339	2/28/1968	1981	
			W2			86299	LD	MISY ø15	ESCAPULE E H ESCAPULE F B	86200	536;340	2/28/1968	1981	
			W2			86300	LD	MISY ø16	CLARK FRANK WILSON SID HOCKSTAD BARNEY	86200	536;341	2/28/1968	1981	
			NW			86301	LD	MISY ø17	ESCAPULE E H	86200	536;342	2/28/1968	1981	

* * DISCLOSURE* * ALL INFORMATION RECEIVED IN THIS OFFICE MAY NOT YET BE LISTED ON THIS REPORT, NAMES AND ADDRESSES ARE ENTERED AS THEY APPEAR ON THE LOCATION NOTICE OR ARE ABBREVIATED TO FIT LIMITED SPACE; THEREFORE THEY MAY NOT APPEAR IN THE EXPECTED SEQUENCE.

M-12

REPORT DATE: JUN 22, 1982 UNITED STATES DEPARTMENT OF THE INTERIOR PAGE NO: 5846

STATE: ARIZONA PCN: LT892PP1 BUREAU OF LAND MANAGEMENT

MERIDIAN: GILA-SALT R. GEOGRAPHIC INDEX

- -LEGAL DESCRIPTION- - TWNSHP	RANGE	SEC	SUBDV	GEO CTY	BLM DIST	SERIAL NO.	CASE TYPE	CLAIM NAME/NUMBER	CLAIMANT(S)	LEAD FILE	COUNTY BOOK;PAGE	LOCATION DATE	LATEST ASSMT-YR	CASE CLOSED
20 S	22 E	10	NW	3	4	86301	LD	MISY ø17	ESCAPULE F B	86200	536;342	2/28/1968	1981	
			NW			86302	LD	MISY ø18	ESCAPULE E H ESCAPULE F B	86200	536;343	2/28/1968	1981	
			NW			86303	LD	MISY ø19	ESCAPULE E H ESCAPULE F B	86200	536;344	2/28/1968	1981	
			NW			86304	LD	MISY ø20	ESCAPULE E H ESCAPULE F B	86200	536;345	2/28/1968	1981	
			NW			86305	LD	MISY ø21	ESCAPULE E H ESCAPULE F B	86200	536;346	2/28/1968	1981	
			NW			86306	LD	MISY ø22	ESCAPULE E H ESCAPULE F B	86200	536;347	2/28/1968	1981	
			NW			86307	LD	MISY ø23	ESCAPULE E H ESCAPULE F B	86200	536;348	2/28/1968	1981	
			NW			86308	LD	MISY ø24	ESCAPULE E H ESCAPULE F B	86200	536;349	2/28/1968	1981	
			SE			95366	MS	RATTLING BOY	WINTERS WAYNE		1376;461	11/02/1979	1981	
			SE			95369	LD	DOS AMIGOS ø2		95366	1376;465	11/01/1979	1981	
			SE			95570	MS	NICHOLAS	HODGSON KENNETH P		1376;457	10/23/1979	1981	
			SE			95571	MS	GAMBASINO¢S DREAM		95571	1376;455	10/23/1979	1981	
			S2			103833	MS	BUNKER HILL (M)	TIMA STEVE E	103832	1422;291	5/16/1980	1981	
			SW			103834	MS	BLUE JACKET		103832	1422;281	5/16/1980	1981	
			S2			103835	MS	BUNKER HILL		103832	1422;301	5/16/1980	1981	
		11	S2			117003	LD	GENTLEMAN JIM	WINTERS WAYNE LEWIS SCOTT		1465;397	11/14/1980	1981	
			W2			117004	LD	MINERS DELIGHT	WINTERS WAYNE LEWIS SCOTT	117003	1465;399	11/14/1980	1981	
			SE			117006	LD	INDIN QUEEN	WINTERS WAYNE LEWIS SCOTT	117003	1465;395	11/14/1980	1981	
			NW			149246	LD	LAZY SUZANNE	SMITH WILLIAM		1559;177	12/12/1981	0000	
		12	NE			35558	LD	MATIA	NUTTALL JEAN M BURK MATIA M BENNETT KATHLEEN M	35556	104;146	7/01/1954	1981	
			SE			125072	LD	T D C NO 19	TOMBSTONE DEV CO	125064	1489;35	1/09/1981	1981	
			SW			125079	LD	T D C NO 26		125064	1489;49	1/09/1981	1981	
			S2			141836	LD	TS ø127		141709		9/06/1981	0000	
			SE			141837	LD	TS ø128		141709		9/06/1981	0000	
			S2			141838	LD	TS ø129		141709		9/06/1981	0000	
			SE			141839	LD	TS ø130		141709		9/06/1981	0000	
			S2			141840	LD	TS ø131		141709		9/06/1981	0000	
			SE			141841	LD	TS ø132		141709		9/06/1981	0000	
			S2			141842	LD	TS ø133		141709		9/06/1981	0000	
			SE			141843	LD	TS ø134		141709		9/06/1981	0000	
			ALL			141844	LD	TS ø135		141709		9/06/1981	0000	
			E2			141845	LD	TS ø136		141709		9/06/1981	0000	
			N2			141846	LD	TS ø137		141709		9/06/1981	0000	
			NE			141847	LD	TS ø138		141709		9/06/1981	0000	

* * DISCLOSURE* * ALL INFORMATION RECEIVED IN THIS OFFICE MAY NOT YET BE LISTED ON THIS REPORT, NAMES AND ADDRESSES ARE ENTERED AS THEY APPEAR ON THE LOCATION NOTICE OR ARE ABBREVIATED TO FIT LIMITED SPACE; THEREFORE THEY MAY NOT APPEAR IN THE EXPECTED SEQUENCE.

N-12

REPORT DATE: JUN 22, 1982 — UNITED STATES DEPARTMENT OF THE INTERIOR — PAGE NO: 5847

STATE: ARIZONA — PCN: LT892PP1 — BUREAU OF LAND MANAGEMENT

MERIDIAN: GILA-SALT R. — GEOGRAPHIC INDEX

-LEGAL DESCRIPTION- TWNSHP	RANGE	SEC	SUBDV	GEO CTY	BLM DIST	SERIAL NO.	CASE TYPE	CLAIM NAME/NUMBER	CLAIMANT(S)	LEAD FILE	COUNTY BOOK;PAGE	LOCATION DATE	LATEST ASSMT-YR	CASE CLOSED
20 S	22 E	12	N2	3	4	141848	LD	TS ø139	TOMBSTONE DEV CO	141709		9/06/1981	0000	
			NE			141849	LD	TS ø140		141709		9/06/1981	0000	
			N2			141850	LD	TS ø141		141709		9/06/1981	0000	
			NE			141851	LD	TS ø142		141709		9/06/1981	0000	
			N2			141852	LD	TS ø143		141709		9/06/1981	0000	
			NE			141853	LD	TS ø144		141709		9/06/1981	0000	
			N2			141854	LD	TS ø145		141709		9/06/1981	0000	
			NE			141855	LD	TS ø146		141709		9/06/1981	0000	
			NW			141872	LD	TS ø163		141709		9/06/1981	0000	
			NE,S2			147601	LD	GRANDFATHER "B"	BROWNE W CLYDE ESQ	147593	1557;233	12/15/1981	0000	
		13	NW			68448	LD	T D C NO 1	TOMBSTONE DEV CO		340;207	11/13/1963	1981	
			SW			68450	LD	T D C NO 3		68448	340;208	11/13/1963	1981	
			W2			68451	LD	T D C NO 4		68448	340;209	11/13/1963	1981	
			S2			68452	LD	T D C NO 5		68448	340;210	11/13/1963	1981	
			ALL			68453	LD	T D C NO 6		68448	340;211	11/12/1963	1981	
			N2			68454	LD	T D C NO 7		68448	340;212	11/12/1963	1981	
			NE,S2			68455	LD	T D C NO 8		68448	340;213	11/12/1963	1981	
			E2			68456	LD	T D C NO 9		68448	340;214	11/12/1963	1981	
			SE			68457	LD	T D C NO 10		68448	340;215	11/12/1963	1981	
			SE			68458	LD	T D C NO 11		68448	340;216	11/12/1963	1981	
			E2			68459	LD	T D C NO 12		68448	340;217	11/12/1963	1981	
			SE			68460	LD	T D C NO 13		68448	340;218	11/14/1963	1981	
			SE			68461	LD	T D C NO 14		68448	340;219	11/14/1963	1981	
			SE			68462	LD	T D C NO 15		68448	340;220	11/14/1963	1981	
			SW			69172	LD	GOLD PAN	WINTERS WAYNE	69170	535;558	2/09/1968	1981	
			NE			97108	LD	BOBCAT		97107	1390;161	1/04/1980	1980	
			NE			125072	LD	T D C NO 19	TOMBSTONE DEV CO	125064	1489;35	1/09/1981	1981	
			N2			125073	LD	T D C NO 20		125064	1489;37	1/09/1981	1981	
			N2			125074	LD	T D C NO 21		125064	1489;39	1/09/1981	1981	
			N2			125075	LD	T D C NO 22		125064	1489;41	1/09/1981	1981	
			ALL			125076	LD	T D C NO 23		125064	1489;43	1/09/1981	1981	
			W2,SE			125077	LD	T D C NO 24		125064	1489;45	1/09/1981	1981	
			SW			125078	LD	T D C NO 25		125064	1489;47	1/09/1981	1981	
			NW			125079	LD	T D C NO 26		125064	1489;49	1/09/1981	1981	
			NW			125080	LD	T D C NO 27		125064	1489;51	1/09/1981	1981	
			NW			125081	LD	T D C NO 28		125064	1489;53	1/09/1981	1981	
			NW			125082	LD	T D C NO 29		125064	1489;55	1/09/1981	1981	
			W2			125083	LD	T D C NO 30		125064	1489;57	1/09/1981	1981	
			W2			125084	LD	T D C NO 31		125064	1489;59	1/09/1981	1981	
			NE			141834	LD	TS ø125		141709		9/06/1981	0000	
			NE			141835	LD	TS ø126		141709		9/06/1981	0000	
			N2			141836	LD	TS ø127		141709		9/06/1981	0000	
			NE			141837	LD	TS ø128		141709		9/06/1981	0000	
			NE,S2			147600	LD	GRANDMOTHER "B"	BROWNE W CLYDE ESQ	147593	1557;231	12/15/1981	0000	
			N2			147601	LD	GRANDFATHER "B"		147593	1557;233	12/15/1981	0000	
		14	SW			21998	LD	ACE LODE	CLARK ARTHUR		845;60	3/19/1973	1981	

* * DISCLOSURE* * ALL INFORMATION RECEIVED IN THIS OFFICE MAY NOT YET BE LISTED ON THIS REPORT, NAMES AND ADDRESSES ARE ENTERED AS THEY APPEAR ON THE LOCATION NOTICE OR ARE ABBREVIATED TO FIT LIMITED SPACE; THEREFORE THEY MAY NOT APPEAR IN THE EXPECTED SEQUENCE.

REPORT DATE: JUN 22, 1982 UNITED STATES DEPARTMENT OF THE INTERIOR PAGE NO: 5848
STATE: ARIZONA PCN: LT892PP1 BUREAU OF LAND MANAGEMENT

MERIDIAN: GILA-SALT R. GEOGRAPHIC INDEX

- -LEGAL DESCRIPTION- - TWNSHP	RANGE	SEC	SUBDV	GEO CTY	BLM DIST	SERIAL NO.	CASE TYPE	CLAIM NAME/NUMBER	CLAIMANT(S)	LEAD FILE	COUNTY BOOK;PAGE	LOCATION DATE	LATEST ASSMT-YR	CASE CLOSED
20 S	22 E	14	SW	3	4	51387	LD	TOMMY KNOCKER	WINTERS WAYNE	51386	1333;358-	5/25/1979	1981	
			S2			69170	LD	MANGANESE SILVER			74;186	5/01/1941	1981	
			SE			69172	LD	GOLD PAN		69170	535;558	2/09/1968	1981	
			NW			69176	LD	BLUE TOP #4		69170	,527;415	2/15/1968	1981	
			SE			69178	LD	BLACK BEAUTY		69170	499;462	9/10/1967	1981	
			SW			88965	LD	STAR #25	HAMILTON R A	88675	1364;199	9/06/1979	1980	
			SW			88966	LD	STAR #26		88675	1364;201	9/06/1979	1980	
			SW			88967	LD	STAR #27		88675	1364;203	9/06/1979	1980	
			SW			88968	LD	STAR #28		88675	1364;205	9/06/1979	1980	
			NW			97106	LD	DAKOTA	CLARK ADELINE		1391;393	1/10/1980	1981	
			NE			107503	LD	JESSIES	DE HELDAY SUE H		1435;46-4	6/10/1980	1981	
			SE			107681	LD	STAR #47	INTERNL MIN MET INC	107678	1422;575-	4/15/1980	0000	
			SE			107682	LD	STAR #48		107678	1422;577-	4/15/1980	0000	
			S2			107683	LD	STAR #49		107678	1422;579-	4/15/1980	0000	
			S2			107684	LD	STAR #50		107678	1422;581-	4/15/1980	0000	
			NE			117006	LD	INDIN QUEEN	WINTERS WAYNE LEWIS SCOTT	117003	1465;395	11/14/1980	1981	
			NE			125083	LD	T D C NO 30	TOMBSTONE DEV CO	125064	1489;57	1/09/1981	1981	
			E2			125084	LD	T D C NO 31		125064	1489;59	1/09/1981	1981	
		15				16744	PL	MIDNIGHT PLACER	WINTERS WAYNE WALLACE TED SORRELLS JAMES		1179;520	9/01/1977	1981	
						17146	LD	MIDNIGHT	WALLACE TED S SORRELLS JAMES WINTERS WAYNE		1179;521	9/01/1977	1981	
			NW			69174	LD	BLUE TOP #2	WINTERS WAYNE	69170	496;369	8/01/1967	1981	
			NW			69175	LD	BLUE TOP #3		69170	,367;129	8/01/1967	1981	
			NE			69176	LD	BLUE TOP #4		69170	,527;415	2/15/1968	1981	
			N2			69177	LD	BLUE TOP #5		69170	413;4064	2/15/1968	1981	
			N2			70918	LD	PICK EM UP NO 3	WINTERS CAROL WILSON SID CLARK FRANCIS L	70916	361;356	7/17/1964	1981	
			NW			86285	LD	MISY #1	HOCKSTAD BARNEY ESCAPULE E H ESCAPULE F B	86200	508;445	8/28/1967	1981	
			NW			86286	LD	MISY #2	ESCAPULE E H ESCAPULE F B	86200	508;447	8/28/1967	1981	
			NW			86289	LD	MISY #5	ESCAPULE E H ESCAPULE F B	86200	536;331	2/28/1968	1981	
			NW			86292	LD	MISY #8	CLARK FRANK WILSON SID HOCKSTAD BARNEY	86200	536;333	2/28/1968	1981	
			W2			86293	LD	MISY #9	ESCAPULE E H ESCAPULE F B	86200	536;334	2/28/1968	1981	
			W2			86294	LD	MISY #10	ESCAPULE E H ESCAPULE F B	86200	536;335	2/28/1968	1981	

* * DISCLOSURE * * ALL INFORMATION RECEIVED IN THIS OFFICE MAY NOT YET BE LISTED ON THIS REPORT, NAMES AND ADDRESSES ARE ENTERED AS THEY APPEAR ON THE LOCATION NOTICE OR ARE ABBREVIATED TO FIT LIMITED SPACE; THEREFORE THEY MAY NOT APPEAR IN THE EXPECTED SEQUENCE.

REPORT DATE: JUN 22, 1982 — UNITED STATES DEPARTMENT OF THE INTERIOR — PAGE NO: 5849

STATE: ARIZONA — PCN: LT892PP1 — BUREAU OF LAND MANAGEMENT

MERIDIAN: GILA-SALT R. — GEOGRAPHIC INDEX

TWNSHP	RANGE	SEC	SUBDV	GEO CTY	BLM DIST	SERIAL NO.	CASE TYPE	CLAIM NAME/NUMBER	CLAIMANT(S)	LEAD FILE	COUNTY BOOK;PAGE	LOCATION DATE	LATEST ASSMT-YR	CASE CLOSED
20 S	22 E	15	W2	3	4	86295	LD	MISY Ø11	ESCAPULE E H ESCAPULE F B	86200	536;336	2/28/1968	1981	
			W2			86296	LD	MISY Ø12	ESCAPULE E H ESCAPULE F B	86200	536;337	2/28/1968	1981	
			SW			88769	LD	CAB Ø95	HAMILTON R A	88675	1364;65	9/03/1979	1980	
			W2			88770	LD	CAB Ø96		88675	1364;67	9/03/1979	1980	
			SW			88775	LD	CAB Ø101		88675	1364;77	9/03/1979	1980	
			SW			88776	LD	CAB Ø102		88675	1364;79	9/03/1979	1980	
			S2			88777	LD	CAB Ø103		88675	1364;81	9/03/1979	1980	
			S2			88778	LD	CAB Ø104		88675	1364;83	9/03/1979	1980	
			S2			88779	LD	CAB Ø105		88675	1364;85	9/03/1979	1980	
			SE			88807	LD	CAB Ø133		88675	1364;143	9/03/1979	1980	
			SE			88808	LD	CAB Ø134		88675	1364;145	9/03/1979	1980	
			SE			88963	LD	STAR Ø23		88675	1364;195	9/06/1979	1980	
			SE			88964	LD	STAR Ø24		88675	1364;197	9/06/1979	1980	
			NE			95366	MS	RATTLING BOY	WINTERS WAYNE		1376;461	11/02/1979	1981	
			NE			95367	MS	SIDEWHEEL		95366	1376;459	11/02/1979	1981	
			NW			95368	LD	DOS AMIGOS Ø1		95366	1376;463	11/01/1979	1981	
			N2			95369	LD	DOS AMIGOS Ø2		95366	1376;465	11/01/1979	1981	
			NE			95570	MS	NICHOLAS	HODGSON KENNETH P		1376;457	10/23/1979	1981	
			NE			95571	MS	GAMBASINO¢S DREAM		95571	1376;455	10/23/1979	1981	
			NE			97106	LD	DAKOTA	CLARK ADELINE		1391;393	1/10/1980	1981	
			N2			97107	LD	JEANIE	ESCAPULE ERNEST JR		1390;159	1/04/1980	1981	
			S2			98703	LD	LOBO	CAN-AMERICAN MNG CO		1407;585	3/14/1980	1981	
			SW			114997	LD	RED CALF	AKERS JAMES FRANKS JACK		1464;15	11/10/1980	0000	
			S2			116033	LD	RED CAP, BUTLER Ø1	CAN-AMERICAN MNG CO		1465;097	11/17/1980	1981	
			SW			125500	LD	BUS DRIVER NO 1	CANAMERICAN MNG CO		1492;587	1/19/1981	0000	
			SW			132365	LD	BUS DRIVER Ø2	CAN-AMER MNG CO INC		1505;322	5/06/1981	0000	
			SW			132366	LD	BUS DRIVER Ø3		132365	1505;320	5/06/1981	0000	
		16	E2			99929	LD	LITTLE MINT	CATTANY ROBERT E		0;0	1/16/1980	1980	
		17	W2			72001	LD	LAS VEGAS Ø1	MIXER KENNETH D SOMMERVILLE DONALD H		847;151	3/29/1973	1981	
			SW			72002	LD	LAS VEGAS Ø2	MIXER KENNETH D SOMMERVILLE DONALD H	72001	847;152	3/29/1973	1981	
			SW			72003	LD	LAS VEGAS Ø3	MIXER KENNETH D SOMMERVILLE DONALD H	72001	847;153	3/29/1973	1981	
			SE			76506	LD	ERNEST EDWARD Ø1	HENDERSON T S		507;150	10/15/1967	1981	
			SE			76507	LD	ERNEST EDWARD Ø2		76506	507;151	10/15/1967	1981	
			SE			76508	LD	ERNEST EDWARD Ø3		76506	507;152	10/15/1967	1981	
			NE			86264	LD	FOX NO 1	ESCAPULE E H ESCAPULE F B	86200	42;392	7/01/1950	1981	
			NE			86265	LD	FOX NO 2	ESCAPULE E H ESCAPULE F B	86200	42;394	7/01/1950	1981	
			N2			86266	LD	FOX NO 3	ESCAPULE E H ESCAPULE F B	86200	42;393	7/01/1950	1981	

* * DISCLOSURE * * ALL INFORMATION RECEIVED IN THIS OFFICE MAY NOT YET BE LISTED ON THIS REPORT, NAMES AND ADDRESSES ARE ENTERED AS THEY APPEAR ON THE LOCATION NOTICE OR ARE ABBREVIATED TO FIT LIMITED SPACE; THEREFORE THEY MAY NOT APPEAR IN THE EXPECTED SEQUENCE.

REPORT DATE: JUN 22, 1982 UNITED STATES DEPARTMENT OF THE INTERIOR PAGE NO: 5850
STATE: ARIZONA PCN: LT892PP1 BUREAU OF LAND MANAGEMENT

MERIDIAN: GILA-SALT R. GEOGRAPHIC INDEX

-LEGAL DESCRIPTION- TWNSHP	RANGE	SEC	SUBDV	GEO CTY	BLM DIST	SERIAL NO.	CASE TYPE	CLAIM NAME/NUMBER	CLAIMANT(S)	LEAD FILE	COUNTY BOOK;PAGE	LOCATION DATE	LATEST ASSMT-YR	CASE CLOSED
20 S	22 E	17	NE	3	4	86267	LD	FOX #4	ESCAPULE E H ESCAPULE F B	86200	506;453	10/10/1967	1981	
			NE			86268	LD	FOX #5	ESCAPULE E H ESCAPULE F B	86200	508;455	10/10/1967	1981	
			NE			86269	LD	FOX #6	ESCAPULE E H ESCAPULE F B	86200	508;457	10/10/1967	1981	
			NE			86270	LD	FOX #7	ESCAPULE E H ESCAPULE F B	86200	508;459	10/10/1967	1981	
			NE			86271	LD	FOX #8	ESCAPULE E H ESCAPULE F B	86200	508;461	10/10/1967	1981	
			SW			86272	LD	FOX #9	ESCAPULE E H ESCAPULE F B	86200	508;463	10/10/1967	1981	
			SW			86273	LD	FOX #10	ESCAPULE E H ESCAPULE F B	86200	508;465	10/10/1967	1981	
			NW			86274	LD	FOX #11	ESCAPULE E H ESCAPULE F B	86200	524;308	1/25/1968	1981	
			NW			86275	LD	FOX #12	ESCAPULE E H ESCAPULE F B	86200	524;309	1/25/1968	1981	
			NW			86276	LD	FOX #13	ESCAPULE E H ESCAPULE F B	86200	524;310	1/25/1968	1981	
			NW			86277	LD	FOX #14	ESCAPULE E H ESCAPULE F B	86200	524;311	1/25/1968	1981	
			W2			86278	LD	FOX #15	ESCAPULE E H ESCAPULE F B	86200	524;312	1/25/1968	1981	
			SW			86279	LD	FOX #16	ESCAPULE E H ESCAPULE F B	86200	524;313	1/25/1968	1981	
			SW			86280	LD	FOX #17	ESCAPULE E H ESCAPULE F B	86200	524;314	1/25/1968	1981	
			SW			86281	LD	FOX #18	ESCAPULE E H ESCAPULE F B	86200	524;315	1/25/1968	1981	
			SW			86282	LD	FOX #19	ESCAPULE E H ESCAPULE F B	86200	524;316	1/25/1968	1981	
			SE			86283	LD	FOX EXTENSION N-9	ESCAPULE E H ESCAPULE F B	86200	532;393	3/25/1968	1981	
			SE			86284	LD	FOX EXTENSION N-10	ESCAPULE E H ESCAPULE F B	86200	532;394	3/25/1968	1981	
			NW			93371	LD	WEST FOX #1	ESCAPULE J H EH		1372;81	10/17/1979	1981	
			NW			93372	LD	WEST FOX #2			1372;83	10/17/1979	1981	
			NW			93373	LD	WEST FOX #3			1372;84	10/17/1979	1981	
			NW			93374	LD	WEST FOX #4			1372;85	10/17/1979	1981	
			NW			93375	LD	WEST FOX #5			1372;86	10/17/1979	1981	
			NW			93376	LD	WEST FOX #6			1372;87	10/17/1979	1981	
			NW			93377	LD	WEST FOX #7			1372;88	10/17/1979	1981	
			NW			93378	LD	WEST FOX #8			1372;89	10/17/1979	1981	
			W2			93379	LD	WEST FOX #9			1372;90	10/17/1979	1981	
			W2			93380	LD	WEST FOX #10			1372;91	10/17/1979	1981	

* * DISCLOSURE* * ALL INFORMATION RECEIVED IN THIS OFFICE MAY NOT YET BE LISTED ON THIS REPORT, NAMES AND ADDRESSES ARE ENTERED AS THEY APPEAR ON THE LOCATION NOTICE OR ARE ABBREVIATED TO FIT LIMITED SPACE; THEREFORE THEY MAY NOT APPEAR IN THE EXPECTED SEQUENCE.

AMERICAN MICRO DATA
AMERICAN MICRO DATA

REPORT DATE: JUN 22, 1982 UNITED STATES DEPARTMENT OF THE INTERIOR PAGE NO: 5851
STATE: ARIZONA PCN: LT892PP1 BUREAU OF LAND MANAGEMENT

MERIDIAN: GILA-SALT R. GEOGRAPHIC INDEX

- -LEGAL DESCRIPTION- - TWNSHP	RANGE	SEC	SUBDV	GEO CTY	BLM DIST	SERIAL NO.	CASE TYPE	CLAIM NAME/NUMBER	CLAIMANT(S)	LEAD FILE	COUNTY BOOK;PAGE	LOCATION DATE	LATEST ASSMT-YR	CASE CLOSED
20 S	22 E	17	SW	3	4	93381	LD	WEST FOX ø11	ESCAPULE J H EH		1372;92	10/17/1979	1981	
			SW			93382	LD	WEST FOX ø12			1372;93	10/17/1979	1981	
			SW			93383	LD	WEST FOX ø13			1372;94	10/17/1979	1981	
			SW			93384	LD	WEST FOX ø14			1372;95	10/17/1979	1981	
			SW			93385	LD	WEST FOX ø15			1372;96	10/17/1979	1981	
			SW			93386	LD	WEST FOX ø16			1372;97	10/17/1979	1981	
			SW			93387	LD	WEST FOX ø17			1372;98	10/17/1979	1981	
			SW			93388	LD	WEST FOX ø18			1372;99	10/17/1979	1981	
		18	NE			93372	LD	WEST FOX ø2			1372;83	10/17/1979	1981	
			NE			93374	LD	WEST FOX ø4			1372;85	10/17/1979	1981	
			NE			93376	LD	WEST FOX ø6			1372;87	10/17/1979	1981	
			NE			93378	LD	WEST FOX ø8			1372;89	10/17/1979	1981	
			E2			93380	LD	WEST FOX ø10			1372;91	10/17/1979	1981	
			SE			93382	LD	WEST FOX ø12			1372;93	10/17/1979	1981	
			SE			93384	LD	WEST FOX ø14			1372;95	10/17/1979	1981	
			SE			93386	LD	WEST FOX ø16			1372;97	10/17/1979	1981	
			SE			93388	LD	WEST FOX ø18			1372;99	10/17/1979	1981	
		20	SE			71997	MS	JODIE NO 1	TOMBSTONE MNRL RESVS		984;299	1/24/1975	1981	
			SE			72000	MS	JODIE NO 4		71997	984;296	1/24/1975	1981	
			NE			84789	LD	HORNE ø110	JAMES STEWART CO		501;320	9/20/1967	1982	
			N2			84790	LD	HORNE ø111		84789	501;321	9/20/1967	1982	
			NE			84791	LD	HORNE ø112		84789	501;322	9/20/1967	1982	
			N2			84792	LD	HORNE ø113		84789	501;323	9/20/1967	1982	
			NE			84793	LD	HORNE ø114		84789	501;324	9/20/1967	1982	
			N2			84794	LD	HORNE ø115		84789	501;325	9/20/1967	1982	
			NE			84795	LD	HORNE ø116		84789	501;326	9/20/1967	1982	
			N2			84796	LD	HORNE ø117		84789	501;327	9/20/1967	1982	
			NW			86282	LD	FOX ø19	ESCAPULE E H ESCAPULE F B HAMILTON R A	86200	524;316	1/25/1968	1981	
			N2			88675	LD	CAB ø1			1363;507	9/03/1979	1980	
			SE			88676	LD	CAB ø2		88675	1363;509	9/03/1979	1980	
			SE			88677	LD	CAB ø3		88675	1363;511	9/03/1979	1980	
			SE			88678	LD	CAB ø4		88675	1363;513	9/03/1979	1980	
			SE			88679	LD	CAB ø5		88675	1363;515	9/03/1979	1980	
			ALL			88680	LD	CAB ø6		88675	1363;517	9/03/1979	1980	
			S2			88681	LD	CAB ø7		88675	1363;519	9/03/1979	1980	
			S2			88682	LD	CAB ø8		88675	1363;521	9/03/1979	1980	
			S2			88683	LD	CAB ø9		88675	1363;523	9/03/1979	1980	
			S2			88684	LD	CAB ø10		88675	1363;525	9/03/1979	1980	
			NW			88685	LD	CAB ø11		88675	1363;527	9/03/1979	1980	
			NW			88686	LD	CAB ø12		88675	1363;529	9/03/1979	1980	
			NW			88687	LD	CAB ø13		88675	1363;531	9/03/1979	1980	
			NW			88688	LD	CAB ø14		88675	1363;533	9/03/1979	1980	
			W2			88689	LD	CAB ø15		88675	1363;535	9/03/1979	1980	
			SW			88690	LD	CAB ø16		88675	1363;537	9/03/1979	1980	
			SW			88691	LD	CAB ø17		88675	1363;539	9/03/1979	1980	

* * DISCLOSURE* * ALL INFORMATION RECEIVED IN THIS OFFICE MAY NOT YET BE LISTED ON THIS REPORT, NAMES AND ADDRESSES ARE ENTERED AS THEY APPEAR ON THE LOCATION NOTICE OR ARE ABBREVIATED TO FIT LIMITED SPACE; THEREFORE THEY MAY NOT APPEAR IN THE EXPECTED SEQUENCE.

REPORT DATE: JUN 22, 1982 UNITED STATES DEPARTMENT OF THE INTERIOR PAGE NO: 5852

STATE: ARIZONA PCN: LT892PP1 BUREAU OF LAND MANAGEMENT

MERIDIAN: GILA-SALT R. GEOGRAPHIC INDEX

- -LEGAL DESCRIPTION- - TWNSHP	RANGE	SEC	SUBDV	GEO CTY	BLM DIST	SERIAL NO.	CASE TYPE	CLAIM NAME/NUMBER	CLAIMANT(S)	LEAD FILE	COUNTY BOOK;PAGE	LOCATION DATE	LATEST ASSMT-YR	CASE CLOSED
20 S	22 E	20	SW	3	4	88692	LD	CAB ø18	HAMILTON R A	88675	1363;541	9/03/1979	1980	
			SW			88693	LD	CAB ø19		88675	1363;543	9/03/1979	1980	
			NW			88694	LD	CAB ø20		88675	1363;545	9/03/1979	1980	
			NW			88695	LD	CAB ø21		88675	1363;547	9/03/1979	1980	
			NW			88696	LD	CAB ø22		88675	1363;549	9/03/1979	1980	
			NW			88697	LD	CAB ø23		88675	1363;551	9/03/1979	1980	
			W2			88698	LD	CAB ø24		88675	1363;553	9/03/1979	1980	
			SW			88699	LD	CAB ø25		88675	1363;555	9/03/1979	1980	
			SW			88700	LD	CAB ø26		88675	1363;557	9/03/1979	1980	
			SW			88701	LD	CAB ø27		88675	1363;559	9/03/1979	1980	
			SW			88702	LD	CAB ø28		88675	1363;561	9/03/1979	1980	
			SE			88738	LD	CAB ø64		88675	1363;633	9/03/1979	1980	
			NE			94124	LD	ROCKY NO 1	CATTANY ROBERT E		000;000	10/18/1979	1980	
			NE			94125	LD	ROCKY NO 2			0;0	10/18/1979	1980	
			NE			94126	LD	ROCKY NO 3			0;0	10/18/1979	1980	
			NE			94127	LD	ROCKY NO 4			0;0	10/18/1979	1980	
			NE			94128	LD	ROCKY NO 5			0;0	10/18/1979	1980	
			NE			94129	LD	ROCKY NO 6			0;0	10/18/1979	1980	
			NE			94130	LD	ROCKY NO 7			0;0	10/18/1979	1980	
			NE			94131	LD	ROCKY NO 8			0;0	10/18/1979	1980	
		21	SW			71997	MS	JODIE NO 1	TOMBSTONE MNRL RESVS		984;299	1/24/1975	1981	
			SW			71998	MS	JODIE NO 2		71997	984;298	1/24/1975	1981	
			SW			71999	MS	JODIE NO 3		71997	984;297	1/24/1975	1981	
			SW			72000	MS	JODIE NO 4		71997	984;296	1/24/1975	1981	
			NE			86526	LD	AMY ø1	CLINGERMAN HAROLD H		529;283	1/01/1968	1979	
			NE			86527	LD	AMY ø2		86526	529;284	1/01/1968	1979	
			NE			86528	LD	AMY ø3		86526	529;285	1/01/1968	1979	
			NE			86529	LD	AMY ø4		86526	529;286	1/01/1968	1979	
			N2			86530	LD	AMY ø5		86526	529;287	1/01/1968	1979	
			NW			86531	LD	AMY ø6		86526	529;288	1/01/1968	1979	
			NW			86532	LD	AMY ø7		86526	529;289	1/01/1968	1979	
			NW			86533	LD	AMY ø8		86526	529;290	1/01/1968	1979	
			NW			86534	LD	AMY ø9		86526	529;291	1/01/1968	1979	
			NW			86535	LD	AMY ø10		86526	529;292	1/01/1968	1979	
			NW			86536	LD	AMY ø11		86526	529;293	1/01/1968	1979	
			NW			86537	LD	AMY ø12		86526	529;294	1/01/1968	1979	
			NW			86538	LD	AMY ø13		86526	529;295	1/01/1968	1979	
			N2			86539	LD	AMY ø14		86526	529;296	1/01/1968	1979	
			NE			86540	LD	AMY ø15		86526	529;297	1/01/1968	1979	
			NE			86541	LD	AMY ø16		86526	529;298	1/01/1968	1979	
			NE			86542	LD	AMY ø17		86526	529;299	1/01/1968	1979	
			NE			86543	LD	AMY ø18			529;300	1/01/1968	1979	
			SE			88721	LD	CAB ø47	HAMILTON R A	88675	1363;599	9/03/1979	1980	
			SE			88722	LD	CAB ø48		88675	1363;601	9/03/1979	1980	
			SE			88723	LD	CAB ø49		88675	1363;603	9/03/1979	1980	
			SE			88724	LD	CAB ø50		88675	1363;605	9/03/1979	1980	

* * DISCLOSURE* * ALL INFORMATION RECEIVED IN THIS OFFICE MAY NOT YET BE LISTED ON THIS REPORT. NAMES AND ADDRESSES ARE ENTERED AS THEY APPEAR ON THE LOCATION NOTICE OR ARE ABBREVIATED TO FIT LIMITED SPACE; THEREFORE THEY MAY NOT APPEAR IN THE EXPECTED SEQUENCE.

AMERICAN MICRO DATA

REPORT DATE: JUN 22, 1982 UNITED STATES DEPARTMENT OF THE INTERIOR PAGE NO: 5853

STATE: ARIZONA PCN: LT892PP1 BUREAU OF LAND MANAGEMENT

MERIDIAN: GILA-SALT R. GEOGRAPHIC INDEX

- -LEGAL DESCRIPTION- - TWNSHP	RANGE	SEC	SUBDV	GEO CTY	BLM DIST	SERIAL NO.	CASE TYPE	CLAIM NAME/NUMBER	CLAIMANT(S)	LEAD FILE	COUNTY BOOK;PAGE	LOCATION DATE	LATEST ASSMT-YR	CASE CLOSED
20 S	22 E	21	S2	3	4	88725	LD	CAB ø51	HAMILTON R A	88675	1363;607	9/03/1979	1980	
			SW			88726	LD	CAB ø52		88675	1363;609	9/03/1979	1980	
			SW			88727	LD	CAB ø53		88675	1363;611	9/03/1979	1980	
			SW			88728	LD	CAB ø54		88675	1363;613	9/03/1979	1980	
			SW			88729	LD	CAB ø55		88675	1363;615	9/03/1979	1980	
			SE			88730	LD	CAB ø56		88675	1363;617	9/03/1979	1980	
			SE			88731	LD	CAB ø57		88675	1363;619	9/03/1979	1980	
			SE			88732	LD	CAB ø58		88675	1363;621	9/03/1979	1980	
			SE			88733	LD	CAB ø59		88675	1363;623	9/03/1979	1980	
			S2			88734	LD	CAB ø60		88675	1363;625	9/03/1979	1980	
			SW			88735	LD	CAB ø61		88675	1363;627	9/03/1979	1980	
			SW			88736	LD	CAB ø62		88675	1363;629	9/03/1979	1980	
			SW			88737	LD	CAB ø63		88675	1363;631	9/03/1979	1980	
			SW			88738	LD	CAB ø64		88675	1363;633	9/03/1979	1980	
		22	NE			44451	LD	GAMBASINO¢S DREAM	HODGSON KENNETH P		495;373	8/01/1967	1981	
			NE			69173	LD	STUCK STEEL	WINTERS WAYNE	69110	498;288	8/02/1967	1981	
			SE			88729	LD	CAB ø55	HAMILTON R A	88675	1363;615	9/03/1979	1980	
			SW			88765	LD	CAB ø91		88675	1364;57	9/03/1979	1980	
			SW			88766	LD	CAB ø92		88675	1364;59	9/03/1979	1980	
			SW			88767	LD	CAB ø93		88675	1364;61	9/03/1979	1980	
			SW			88768	LD	CAB ø94		88675	1364;63	9/03/1979	1980	
			NW			88771	LD	CAB ø97		88675	1364;69	9/03/1979	1980	
			NW			88772	LD	CAB ø98		88675	1364;71	9/03/1979	1980	
			NW			88773	LD	CAB ø99		88675	1364;73	9/03/1979	1980	
			NW			88774	LD	CAB ø100		88675	1364;75	9/03/1979	1980	
			NW			88775	LD	CAB ø101		88675	1364;77	9/03/1979	1980	
			N2			88780	LD	CAB ø106		88675	1364;87	9/03/1979	1980	
			N2			88781	LD	CAB ø107		88675	1364;89	9/03/1979	1980	
			N2			88782	LD	CAB ø108		88675	1364;91	9/03/1979	1980	
			ALL			88783	LD	CAB ø109		88675	1364;93	9/03/1979	1980	
			ALL			88784	LD	CAB ø110		88675	1364;95	9/03/1979	1980	
			S2			88785	LD	CAB ø111		88675	1364;97	9/03/1979	1980	
			S2			88786	LD	CAB ø112		88675	1364;99	9/03/1979	1980	
			S2			88787	LD	CAB ø113		88675	1364;101	9/03/1979	1980	
			S2			88788	LD	CAB ø114		88675	1364;103	9/03/1979	1980	
			SE			88797	LD	CAB ø123		88675	1364;121	9/03/1979	1980	
			SE			88798	LD	CAB ø124		88675	1364;123	9/03/1979	1980	
			SE			88799	LD	CAB ø125		88675	1364;127	9/03/1979	1980	
			SE			88800	LD	CAB ø126		88675	1364;129	9/03/1979	1980	
			E2			88801	LD	CAB ø127		88675	1364;131	9/03/1979	1980	
			NE			88802	LD	CAB ø128		88675	1364;133	9/03/1979	1980	
			NE			88803	LD	CAB ø129		88675	1364;135	9/03/1979	1980	
			NE			88804	LD	CAB ø130		88675	1364;137	9/03/1979	1980	
			NE			88805	LD	CAB ø131		88675	1364;139	9/03/1979	1980	
			NE			88806	LD	CAB ø132		88675	1364;141	9/03/1979	1980	
			SE			88812	LD	CAB ø124A		88675	1364;125	9/03/1979	1980	

* * DISCLOSURE* * ALL INFORMATION RECEIVED IN THIS OFFICE MAY NOT YET BE LISTED ON THIS REPORT, NAMES AND ADDRESSES ARE ENTERED AS THEY APPEAR ON THE LOCATION NOTICE OR ARE ABBREVIATED TO FIT LIMITED SPACE; THEREFORE THEY MAY NOT APPEAR IN THE EXPECTED SEQUENCE.

F-13

REPORT DATE: JUN 22, 1982 UNITED STATES DEPARTMENT OF THE INTERIOR PAGE NO: 5854

STATE: ARIZONA PCN: LT892PP1 BUREAU OF LAND MANAGEMENT

MERIDIAN: GILA-SALT R. GEOGRAPHIC INDEX

- -LEGAL DESCRIPTION- - TWNSHP	RANGE	SEC	SUBDV	GEO CTY	BLM DIST	SERIAL NO.	CASE TYPE	CLAIM NAME/NUMBER	CLAIMANT(S)	LEAD FILE	COUNTY BOOK;PAGE	LOCATION DATE	LATEST ASSMT-YR	CASE CLOSED
20 S	22 E	22	SE	3	4	88949	LD	STAR #9	HAMILTON R A	88675	1364;163	9/06/1979	1980	
			SE			88951	LD	STAR #11		88675	1364;167	9/06/1979	1980	
			SE			88953	LD	STAR #13		88675	1364;171	9/06/1979	1980	
			SE			88955	LD	STAR #15		88675	1364;175	9/06/1979	1980	
			E2			88957	LD	STAR #17		88675	1364;183	9/06/1979	1980	
			NE			88958	LD	STAR #18		88675	1364;185	9/06/1979	1980	
			NE			88960	LD	STAR #20		88675	1364;189	9/06/1979	1980	
			NE			88962	LD	STAR #22		88675	1364;193	9/06/1979	1980	
			NE			101874	LD	GAMBASINO¢S DREAMEXT	HODGSON KENNETH P		1408;601	3/18/1980	1981	
			NE			107678	LD	STAR #22A	INTERNL MIN MET INC		1422;569-	4/15/1980	0000	
		23	W2			17147	LD	ORE BOY	WINTERS WAYNE		1181;16	9/01/1977	1981	
			NW			44451	LD	GAMBASINO¢S DREAM	HODGSON KENNETH P		495;373	8/01/1967	1981	
			W2			51386	LD	TOP HAT	WINTERS WAYNE		1345;07	7/04/1979	1981	
			NW			51387	LD	TOMMY KNOCKER		51386	1333;358-	5/25/1979	1981	
			N2			69170	LD	MANGANESE SILVER			74;186	5/01/1941	1981	
			NE			69171	LD	LA FORTUNAS		69170	74;393	1/01/1943	1981	
			NW			69173	LD	STUCK STEEL		69170	498;288	8/02/1967	1981	
			SW			88949	LD	STAR #9	HAMILTON R A	88675	1364;163	9/06/1979	1980	
			SW			88950	LD	STAR #10		88675	1364;165	9/06/1979	1980	
			SW			88951	LD	STAR #11		88675	1364;167	9/06/1979	1980	
			SW			88952	LD	STAR #12		88675	1364;169	9/06/1979	1980	
			SW			88953	LD	STAR #13		88675	1364;171	9/06/1979	1980	
			SW			88954	LD	STAR #14		88675	1364;173	9/06/1979	1980	
			SW			88955	LD	STAR #15		88675	1364;175	9/06/1979	1980	
			SW			88956	LD	STAR #16		88675	1364;177	9/06/1979	1980	
			W2			88957	LD	STAR #17		88675	1364;183	9/06/1979	1980	
			NW			88958	LD	STAR #18		88675	1364;185	9/06/1979	1980	
			NW			88959	LD	STAR #19		88675	1364;187	9/06/1979	1980	
			NW			88960	LD	STAR #20		88675	1364;189	9/06/1979	1980	
			NW			88961	LD	STAR #21		88675	1364;191	9/06/1979	1980	
			NW			88962	LD	STAR #22		88675	1364;193	9/06/1979	1980	
			S2			88969	LD	STAR #29		88675	1364;207	9/06/1979	1980	
			SE			88970	LD	STAR #30		88675	1364;209	9/06/1979	1980	
			S2			88971	LD	STAR #31		88675	1364;211	9/06/1979	1980	
			SE			88972	LD	STAR #32		88675	1364;213	9/06/1979	1980	
			S2			88973	LD	STAR #33		88675	1364;215	9/06/1979	1980	
			SE			88974	LD	STAR #34		88675	1364;217	9/06/1979	1980	
			S2			88975	LD	STAR #35		88675	1364;219	9/06/1979	1980	
			SE			88976	LD	STAR #36		88675	1364;221	9/06/1979	1980	
			ALL			88977	LD	STAR #37		88675	1364;223	9/06/1979	1980	
			E2			88978	LD	STAR #38		88675	1364;225	9/06/1979	1980	
			E2			88979	LD	STAR #39		88675	1364;227	9/06/1979	1980	
			E2			88980	LD	STAR #40		88675	1364;229	9/06/1979	1980	
			NE			88981	LD	STAR #41		88675	1364;231	9/06/1979	1980	
			NE			88982	LD	STAR #42		88675	1364;233	9/06/1979	1980	
			NE			88983	LD	STAR #43		88675	1364;235	9/06/1979	1980	

* * DISCLOSURE* * ALL INFORMATION RECEIVED IN THIS OFFICE MAY NOT YET BE LISTED ON THIS REPORT. NAMES AND ADDRESSES ARE ENTERED AS THEY APPEAR ON THE LOCATION NOTICE OR ARE ABBREVIATED TO FIT LIMITED SPACE; THEREFORE THEY MAY NOT APPEAR IN THE EXPECTED SEQUENCE.

REPORT DATE: JUN 22, 1982 UNITED STATES DEPARTMENT OF THE INTERIOR PAGE NO: 5855

STATE: ARIZONA PCN: LT892PP1 BUREAU OF LAND MANAGEMENT

MERIDIAN: GILA-SALT R. GEOGRAPHIC INDEX

- -LEGAL DESCRIPTION- - TWNSHP	RANGE	SEC	SUBDV	GEO CTY	BLM DIST	SERIAL NO.	CASE TYPE	CLAIM NAME/NUMBER	CLAIMANT(S)	LEAD FILE	COUNTY BOOK;PAGE	LOCATION DATE	LATEST ASSMT-YR	CASE CLOSED
20 S	22 E	23	NE	3	4	88984	LD	STAR ø44	HAMILTON R A	88675	1364;237	9/06/1979	1980	
			NE			88985	LD	STAR ø45		88675	1364;239	9/06/1979	1980	
			NE			88986	LD	STAR ø46		88675	1364;241	9/06/1979	1980	
			W2			88987	LD	STAR ø16 A		88675	1364;179	9/06/1979	1980	
			W2			88988	LD	STAR ø16 B		88675	1364;181	9/06/1979	1980	
			NW			107678	LD	STAR ø22A	INTERNL MIN MET INC		1422;569-	4/15/1980	0000	
			NW			107679	LD	STAR ø22B		107678	1422;571-	4/15/1980	0000	
			NW			107680	LD	STAR ø22C		107678	1422;573-	4/15/1980	0000	
			NE			107681	LD	STAR ø47		107678	1422;575-	4/15/1980	0000	
			NE			107682	LD	STAR ø48		107678	1422;577-	4/15/1980	0000	
			NW			117005	LD	MINERS CANDLE HOLDER	WINTERS WAYNE	117003	1465;401	11/14/1980	1981	
									LEWIS SCOTT					
		26	SE			88894	LD	RAY ø82	HAMILTON R A	88675	1363;413	9/01/1979	1980	
			SE			88895	LD	RAY ø83		88675	1363;415	9/01/1979	1980	
			SE			88896	LD	RAY ø84		88675	1363;417	9/01/1979	1980	
			SE			88897	LD	RAY ø85		88675	1363;419	9/01/1979	1980	
			S2			88898	LD	RAY ø86		88675	1363;421	9/01/1979	1980	
			SW			88899	LD	RAY ø87		88675	1363;423	9/01/1979	1980	
			SW			88900	LD	RAY ø88		88675	1363;425	9/01/1979	1980	
			SW			88901	LD	RAY ø89		88675	1363;427	9/01/1979	1980	
			SW			88902	LD	RAY ø90		88675	1363;429	9/01/1979	1980	
			SW			88903	LD	RAY ø91		88675	1363;431	9/01/1979	1980	
			SW			88925	LD	RAY ø113		88675	1363;475	9/01/1979	1980	
			SW			88926	LD	RAY ø114		88675	1363;477	9/01/1979	1980	
			SW			88927	LD	RAY ø115		88675	1363;479	9/01/1979	1980	
			SW			88928	LD	RAY ø116		88675	1363;481	9/01/1979	1980	
			SW			88929	LD	RAY ø117		88675	1363;483	9/01/1979	1980	
			S2			88930	LD	RAY ø118		88675	1363;485	9/01/1979	1980	
			SE			88931	LD	RAY ø119		88675	1363;487	9/01/1979	1980	
			SE			88932	LD	RAY ø120		88675	1363;489	9/01/1979	1980	
			SE			88933	LD	RAY ø121		88675	1363;491	9/01/1979	1980	
			SE			88934	LD	RAY ø122		88675	1363;493	9/01/1979	1980	
			SE			88935	LD	RAY ø123		88675	1363;495	9/01/1979	1980	
			SE			88936	LD	RAY ø124		88675	1363;497	9/01/1979	1980	
			S2			88937	LD	RAY ø125		88675	1363;499	9/01/1979	1980	
			SW			88938	LD	RAY ø126		88675	1363;501	9/01/1979	1980	
			SW			88939	LD	RAY ø127		88675	1363;503	9/01/1979	1980	
			NW			88941	LD	STAR ø1		88675	1364;147	9/06/1979	1980	
			NW			88942	LD	STAR ø2		88675	1364;149	9/06/1979	1980	
			NW			88943	LD	STAR ø3		88675	1364;151	9/06/1979	1980	
			NW			88944	LD	STAR ø4		88675	1364;153	9/06/1979	1980	
			NW			88945	LD	STAR ø5		88675	1364;155	9/06/1979	1980	
			NW			88946	LD	STAR ø6		88675	1364;157	9/06/1979	1980	
			NW			88947	LD	STAR ø7		88675	1364;159	9/06/1979	1980	
			NW			88948	LD	STAR ø8		88675	1364;161	9/06/1979	1980	
			NW			88949	LD	STAR ø9		88675	1364;163	9/06/1979	1980	

* * DISCLOSURE* * ALL INFORMATION RECEIVED IN THIS OFFICE MAY NOT YET BE LISTED ON THIS REPORT, NAMES AND ADDRESSES ARE ENTERED AS THEY APPEAR ON THE LOCATION NOTICE OR ARE ABBREVIATED TO FIT LIMITED SPACE; THEREFORE THEY MAY NOT APPEAR IN THE EXPECTED SEQUENCE.

AMERICAN MICRO DATA

H-13

REPORT DATE: JUN 22, 1982 UNITED STATES DEPARTMENT OF THE INTERIOR PAGE NO: 5856

STATE: ARIZONA PCN: LT892PP1 BUREAU OF LAND MANAGEMENT

MERIDIAN: GILA-SALT R. GEOGRAPHIC INDEX

- -LEGAL DESCRIPTION- - TWNSHP	RANGE	SEC	SUBDV	GEO CTY	BLM DIST	SERIAL NO.	CASE TYPE	CLAIM NAME/NUMBER	CLAIMANT(S)	LEAD FILE	COUNTY BOOK;PAGE	LOCATION DATE	LATEST ASSMT-YR	CASE CLOSED
20 S	22 E	26	NW	3	4	88950	LD	STAR ø10	HAMILTON R A	88675	1364;165	9/06/1979	1980	
			N2			88969	LD	STAR ø29		88675	1364;207	9/06/1979	1980	
			NE			88970	LD	STAR ø30		88675	1364;209	9/06/1979	1980	
		27	NW			88761	LD	CAB ø87		88675	1364;49	9/03/1979	1980	
			NW			88762	LD	CAB ø88		88675	1364;51	9/03/1979	1980	
			NW			88763	LD	CAB ø89		88675	1364;53	9/03/1979	1980	
			NW			88764	LD	CAB ø90		88675	1364;55	9/03/1979	1980	
			NW			88765	LD	CAB ø91		88675	1364;57	9/03/1979	1980	
			N2			88788	LD	CAB ø114		88675	1364;103	9/03/1979	1980	
			N2			88789	LD	CAB ø115		88675	1364;105	9/03/1979	1980	
			N2			88790	LD	CAB ø116		88675	1364;107	9/03/1979	1980	
			N2			88791	LD	CAB ø117		88675	1364;109	9/03/1979	1980	
			ALL			88792	LD	CAB ø118		88675	1364;111	9/03/1979	1980	
			E2			88793	LD	CAB ø119		88675	1364;113	9/03/1979	1980	
			NE			88794	LD	CAB ø120		88675	1364;115	9/03/1979	1980	
			NE			88795	LD	CAB ø121		88675	1364;117	9/03/1979	1980	
			NE			88796	LD	CAB ø122		88675	1364;119	9/03/1979	1980	
			NE			88797	LD	CAB ø123		88675	1364;121	9/03/1979	1980	
			SE			88903	LD	RAY ø91		88675	1363;431	9/01/1979	1980	
			SE			88904	LD	RAY ø92		88675	1363;433	9/01/1979	1980	
			SE			88905	LD	RAY ø93		88675	1363;435	9/01/1979	1980	
			SE			88906	LD	RAY ø94		88675	1363;437	9/01/1979	1980	
			S2			88907	LD	RAY ø95		88675	1363;439	9/01/1979	1980	
			SE			88921	LD	RAY ø109		88675	1363;467	9/01/1979	1980	
			SE			88922	LD	RAY ø110		88675	1363;469	9/01/1979	1980	
			SE			88923	LD	RAY ø111		88675	1363;471	9/01/1979	1980	
			SE			88924	LD	RAY ø112		88675	1363;473	9/01/1979	1980	
			SE			88925	LD	RAY ø113		88675	1363;475	9/01/1979	1980	
			SE			88939	LD	RAY ø127		88675	1363;503	9/01/1979	1980	
			SE			88940	LD	RAY ø128		88675	1363;505	9/01/1979	1980	
			NE			88941	LD	STAR ø1		88675	1364;147	9/06/1979	1980	
			NE			88943	LD	STAR ø3		88675	1364;151	9/06/1979	1980	
			NE			88945	LD	STAR ø5		88675	1364;155	9/06/1979	1980	
			NE			88947	LD	STAR ø7		88675	1364;159	9/06/1979	1980	
			NE			88949	LD	STAR ø9		88675	1364;163	9/06/1979	1980	
		28	NE			88730	LD	CAB ø56		88675	1363;617	9/03/1979	1980	
			NE			88733	LD	CAB ø59		88675	1363;623	9/03/1979	1980	
			N2			88734	LD	CAB ø60		88675	1363;625	9/03/1979	1980	
			NW			88735	LD	CAB ø61		88675	1363;627	9/03/1979	1980	
			NW			88736	LD	CAB ø62		88675	1363;629	9/03/1979	1980	
			NW			88737	LD	CAB ø63		88675	1363;631	9/03/1979	1980	
			NW			88738	LD	CAB ø64		88675	1363;633	9/03/1979	1980	
			NE			88739	LD	CAB ø65		88675	1363;635	9/03/1979	1980	
			NE			88740	LD	CAB ø66		88675	1364;1	9/03/1979	1980	
			NE			88741	LD	CAB ø67		88675	1364;5	9/03/1979	1980	
			NE			88742	LD	CAB ø68		88675	1364;9	9/03/1979	1980	

* * DISCLOSURE* * ALL INFORMATION RECEIVED IN THIS OFFICE MAY NOT YET BE LISTED ON THIS REPORT, NAMES AND ADDRESSES ARE ENTERED AS THEY APPEAR ON THE LOCATION NOTICE OR ARE ABBREVIATED TO FIT LIMITED SPACE; THEREFORE THEY MAY NOT APPEAR IN THE EXPECTED SEQUENCE.

REPORT DATE: JUN 22, 1982 UNITED STATES DEPARTMENT OF THE INTERIOR PAGE NO: 5857
STATE: ARIZONA PCN: LT892PP1 BUREAU OF LAND MANAGEMENT

MERIDIAN: GILA-SALT R. GEOGRAPHIC INDEX

- -LEGAL DESCRIPTION- -				GEO	BLM	SERIAL	CASE			LEAD	COUNTY	LOCATION	LATEST	CASE
TWNSHP	RANGE	SEC	SUBDV	CTY	DIST	NO.	TYPE	CLAIM NAME/NUMBER	CLAIMANT(S)	FILE	BOOK;PAGE	DATE	ASSMT-YR	CLOSED
20 S	22 E	28	N2	3	4	88743	LD	CAB #69	HAMILTON R A	88675	1364;13	9/03/1979	1980	
			NW			88744	LD	CAB #70		88675	1364;15	9/03/1979	1980	
			NW			88745	LD	CAB #71		88675	1364;17	9/03/1979	1980	
			NW			88746	LD	CAB #72		88675	1364;19	9/03/1979	1980	
			NW			88747	LD	CAB #73		88675	1364;21	9/03/1979	1980	
			NE			88748	LD	CAB #74		88675	1364;23	9/03/1979	1980	
			N2			88749	LD	CAB #75		88675	1364;25	9/03/1979	1980	
			NW			88750	LD	CAB #76		88675	1364;27	9/03/1979	1980	
			NW			88751	LD	CAB #77		88675	1364;29	9/03/1979	1980	
			NE			88809	LD	CAB #135		88675	1364;3	9/03/1979	0000	
			NE			88810	LD	CAB #67A		88675	1364;7	9/03/1979	0000	
			NE			88811	LD	CAB #68A		88675	1364;11	9/03/1979	0000	
		29	NW			88703	LD	CAB #29		88675	1363;563	9/03/1979	1980	
			NW			88704	LD	CAB #30		88675	1363;565	9/03/1979	1980	
			NW			88705	LD	CAB #31		88675	1363;567	9/03/1979	1980	
			NW			88706	LD	CAB #32		88675	1363;569	9/03/1979	1980	
			NW			88707	LD	CAB #33		88675	1363;571	9/03/1979	1980	
			N2			88712	LD	CAB #38		88675	1363;581	9/03/1979	1980	
			NW			88713	LD	CAB #39		88675	1363;583	9/03/1979	1980	
			NW			88714	LD	CAB #40		88675	1363;585	9/03/1979	1980	
			NW			88715	LD	CAB #41		88675	1363;587	9/03/1979	1980	
			N2			88716	LD	CAB #42		88675	1363;589	9/03/1979	1980	
			NE			88738	LD	CAB #64		88675	1363;633	9/03/1979	1980	
			NE			88747	LD	CAB #73		88675	1364;21	9/03/1979	1980	
			SE			88752	LD	CAB #78		88675	1364;31	9/03/1979	1980	
			SE			88753	LD	CAB #79		88675	1364;33	9/03/1979	1980	
			SE			88754	LD	CAB #80		88675	1364;35	9/03/1979	1980	
			SE			88755	LD	CAB #81		88675	1364;37	9/03/1979	1980	
			S2			88756	LD	CAB #82		88675	1364;39	9/03/1979	1980	
			SW			88757	LD	CAB #83		88675	1364;41	9/03/1979	1980	
			SW			88758	LD	CAB #84		88675	1364;43	9/03/1979	1980	
			SW			88759	LD	CAB #85		88675	1364;45	9/03/1979	1980	
			SW			88760	LD	CAB #86		88675	1364;47	9/03/1979	1980	
		30	SW			84870	LD	APACHE #2	JAMES STEWART CO	84789	591;436	5/29/1969	1981	
			SW			84872	LD	APACHE #4		84789	591;438	5/29/1969	1981	
			W2			84877	LD	APACHE #9		84789	591;443	5/29/1969	1981	
			W2			84878	LD	APACHE #10		84789	591;444	5/29/1969	1981	
			NW			84879	LD	APACHE #11		84789	591;445	5/29/1969	1981	
			NW			84880	LD	APACHE #12		84789	591;446	5/29/1969	1981	
			SW			84881	LD	APACHE #13		84789	591;447	5/29/1969	1981	
			W2			84882	LD	APACHE #14		84789	591;448	5/29/1969	1981	
			NW			84883	LD	APACHE #15		84789	591;449	5/29/1969	1981	
			NW			84884	LD	APACHE #16		84789	591;450	5/29/1969	1981	
			SW			84885	LD	APACHE #17		84789	591;451	5/29/1969	1981	
			NE			88707	LD	CAB #33	HAMILTON R A	88675	1363;571	9/03/1979	1980	
			NE			88708	LD	CAB #34		88675	1363;573	9/03/1979	1980	

* * DISCLOSURE* * ALL INFORMATION RECEIVED IN THIS OFFICE MAY NOT YET BE LISTED ON THIS REPORT, NAMES AND ADDRESSES ARE ENTERED AS THEY APPEAR ON THE LOCATION NOTICE OR ARE ABBREVIATED TO FIT LIMITED SPACE; THEREFORE THEY MAY NOT APPEAR IN THE EXPECTED SEQUENCE.

J-13

REPORT DATE: JUN 22, 1982 UNITED STATES DEPARTMENT OF THE INTERIOR PAGE NO: 5858

STATE: ARIZONA PCN: LT892PP1 BUREAU OF LAND MANAGEMENT

MERIDIAN: GILA-SALT R. GEOGRAPHIC INDEX

- -LEGAL DESCRIPTION- - TWNSHP	RANGE	SEC	SUBDV	GEO CTY	BLM DIST	SERIAL NO.	CASE TYPE	CLAIM NAME/NUMBER	CLAIMANT(S)	LEAD FILE	COUNTY BOOK:PAGE	LOCATION DATE	LATEST ASSMT-YR	CASE CLOSED
20 S	22 E	30	NE	3	4	88709	LD	CAB ø35	HAMILTON R A	88675	1363;575	9/03/1979	1980	
			NE			88710	LD	CAB ø36		88675	1363;577	9/03/1979	1980	
			N2			88711	LD	CAB ø37		88675	1363;579	9/03/1979	1980	
			NE			88716	LD	CAB ø42		88675	1363;589	9/03/1979	1980	
			NE			88717	LD	CAB ø43		88675	1363;591	9/03/1979	1980	
			NE			88718	LD	CAB ø44		88675	1363;593	9/03/1979	1980	
			NE			88719	LD	CAB ø45		88675	1363;595	9/03/1979	1980	
			NE			88720	LD	CAB ø46		88675	1363;597	9/03/1979	1980	
		31	SW			71983	LD	BLANKET ø2	KNOX-AZ CORPORATION G V R MIN CORP	71973	63;522	10/02/1925	1981	
			SW			71984	LD	BLANKET ø3	KNOX-AZ CORPORATION G V R MIN CORP	71973	63;523	10/02/1925	1981	
			SW			71986	LD	MAGGIE	KNOX-AZ CORPORATION G V R MIN CORP	71973	62;303	3/21/1923	1981	
			SW			71992	LD	"AURORA."	KNOX-AZ CORPORATION G V R MIN CORP	71973	62;225	3/19/1923	1981	
			NW			84805	LD	STEWART ø9	JAMES STEWART CO	84789	670;56	11/27/1970	1981	
			NW			84869	LD	APACHE ø1		84789	591;435	5/29/1969	1981	
			NW			84871	LD	APACHE ø3		84789	591;437	5/29/1969	1981	
			NE			84873	LD	APACHE ø5		84789	591;439	5/29/1969	1981	
			NE			84874	LD	APACHE ø6		84789	591;440	5/29/1969	1981	
			NE			84875	LD	APACHE ø7		84789	591;441	5/29/1969	1981	
			NE			84876	LD	APACHE ø8		84789	591;442	5/29/1969	1981	
			W2			84886	LD	APACHE ø18		84789	592;249	5/31/1969	1981	
			W2			84887	LD	APACHE ø19		84789	592;250	5/31/1969	1981	
			W2			84888	LD	APACHE ø20		84789	592;251	5/31/1969	1981	
			W2			84889	LD	APACHE ø21		84789	592;252	5/31/1969	1981	
			ALL			84890	LD	APACHE ø22		84789	592;253	5/31/1969	1981	
			E2			84891	LD	APACHE ø23		84789	592;254	5/31/1969	1981	
			SW			84892	LD	APACHE ø24		84789	592;255	5/31/1969	1981	
			SW			84893	LD	APACHE ø25		84789	592;256	5/31/1969	1981	
			SW			84894	LD	APACHE ø26		84789	592;257	5/31/1969	1981	
			E2			84895	LD	APACHE ø27		84789	882;545	9/01/1973	1981	
			E2			84896	LD	APACHE ø28		84789	882;546	9/01/1973	1981	
			E2			84897	LD	APACHE ø29		84789	882;547	9/01/1973	1981	
			SW			84898	LD	APACHE ø30		84789	882;548	9/01/1973	1981	
			S2			84899	LD	APACHE ø31		84789	882;549	9/01/1973	1981	
			SE			84900	LD	APACHE ø32		84789	882;550	9/01/1973	1981	
			SE			84901	LD	APACHE ø33		84789	882;551	9/01/1973	1981	
			SE			84902	LD	APACHE ø34		84789	882;552	9/01/1973	1981	
			SE			84903	LD	APACHE ø35		84789	882;553	9/01/1973	1981	
			SW			84904	LD	APACHE ø36		84789	882;554	9/01/1973	1981	
			SW			84905	LD	APACHE ø37		84789	882;555	9/01/1973	1981	
			SW			84906	LD	APACHE ø38		84789	882;556	9/01/1973	1981	
			SW			84907	LD	APACHE ø39		84789	882;557	9/01/1973	1981	
			S2			84908	LD	APACHE ø40		84789	882;558	9/17/1973	1981	

* * DISCLOSURE* * ALL INFORMATION RECEIVED IN THIS OFFICE MAY NOT YET BE LISTED ON THIS REPORT, NAMES AND ADDRESSES ARE ENTERED AS THEY APPEAR ON THE LOCATION NOTICE OR ARE ABBREVIATED TO FIT LIMITED SPACE; THEREFORE THEY MAY NOT APPEAR IN THE EXPECTED SEQUENCE.

K-13

REPORT DATE: JUN 22, 1982 UNITED STATES DEPARTMENT OF THE INTERIOR PAGE NO: 5859

STATE: ARIZONA PCN: LT892PP1 BUREAU OF LAND MANAGEMENT

MERIDIAN: GILA-SALT R. GEOGRAPHIC INDEX

- -LEGAL DESCRIPTION- - TWNSHP	RANGE	SEC	SUBDV	GEO CTY	BLM DIST	SERIAL NO.	CASE TYPE	CLAIM NAME/NUMBER	CLAIMANT(S)	LEAD FILE	COUNTY BOOK;PAGE	LOCATION DATE	LATEST ASSMT-YR	CASE CLOSED
20 S	22 E	31	SE	3	4	84909	LD	APACHE #41	JAMES STEWART CO	84789	882;559	9/17/1973	1981	
			SE			84910	LD	APACHE #42		84789	882;560	9/17/1973	1981	
			SE			84911	LD	APACHE #43		84789	882;561	9/17/1973	1981	
			SE			84912	LD	APACHE #44		84789	882;562	9/17/1973	1981	
		33	SW			88813	LD	RAY #1	HAMILTON R A	88675	1364;251	9/01/1979	1980	
			SW			88814	LD	RAY #2		88675	1364;253	9/01/1979	1980	
			SW			88815	LD	RAY #3		88675	1364;255	9/01/1979	1980	
			SW			88816	LD	RAY #4		88675	1364;257	9/01/1979	1980	
			S2			88817	LD	RAY #5		88675	1364;259	9/01/1979	1980	
			SE			88818	LD	RAY #6		88675	1364;261	9/01/1979	1980	
			SE			88819	LD	RAY #7		88675	1363;263	9/01/1979	1980	
			SE			88820	LD	RAY #8		88675	1363;265	9/01/1979	1980	
			SE			88821	LD	RAY #9		88675	1363;267	9/01/1979	1980	
			SW			88830	LD	RAY #18		88675	1363;285	9/01/1979	1980	
			E2			88858	LD	RAY #46		88675	1363;341	9/01/1979	1980	
			E2			88859	LD	RAY #47		88675	1363;343	9/01/1979	1980	
			E2			88860	LD	RAY #48		88675	1363;345	9/01/1979	1980	
			E2			88861	LD	RAY #49		88675	1363;347	9/01/1979	1980	
			ALL			88862	LD	RAY #50		88675	1363;349	9/01/1979	1980	
			W2			88863	LD	RAY #51		88675	1363;351	9/01/1979	1980	
			W2			88864	LD	RAY #52		88675	1363;353	9/01/1979	1980	
			W2			88865	LD	RAY #53		88675	1363;355	9/01/1979	1980	
			W2			88866	LD	RAY #54		88675	1363;357	9/01/1979	1980	
			NW			88867	LD	RAY #55		88675	1363;359	9/01/1979	1980	
			NW			88868	LD	RAY #56		88675	1363;361	9/01/1979	1980	
			NW			88869	LD	RAY #57		88675	1363;363	9/01/1979	1980	
			NW			88870	LD	RAY #58		88675	1363;365	9/01/1979	1980	
			N2			88871	LD	RAY #59		88675	1363;367	9/01/1979	1980	
			NE			88872	LD	RAY #60		88675	1363;369	9/01/1979	1980	
			NE			88873	LD	RAY #61		88675	1363;371	9/01/1979	1980	
			NE			88874	LD	RAY #62		88675	1363;373	9/01/1979	1980	
			NE			88875	LD	RAY #63		88675	1363;375	9/01/1979	1980	
			NE			88912	LD	RAY #100		88675	1363;449	9/01/1979	1980	
			NE			88913	LD	RAY #101		88675	1363;451	9/01/1979	1980	
			NE			88914	LD	RAY #102		88675	1363;453	9/01/1979	1980	
			NE			88915	LD	RAY #103		88675	1363;455	9/01/1979	1980	
			N2			88916	LD	RAY #104		88675	1363;457	9/01/1979	1980	
			NW			88917	LD	RAY #105		88675	1363;459	9/01/1979	1980	
			NW			88918	LD	RAY #106		88675	1363;461	9/01/1979	1980	
			NW			88919	LD	RAY #107		88675	1363;463	9/01/1979	1980	
			NW			88920	LD	RAY #108		88675	1363;465	9/01/1979	1980	
		34	SW			88821	LD	RAY #9		88675	1363;267	9/01/1979	1980	
			SW			88822	LD	RAY #10		88675	1363;269	9/01/1979	1980	
			SW			88823	LD	RAY #11		88675	1363;271	9/01/1979	1980	
			SW			88824	LD	RAY #12		88675	1363;273	9/01/1979	1980	
			SW			88825	LD	RAY #13		88675	1363;275	9/01/1979	1980	

* * DISCLOSURE* * ALL INFORMATION RECEIVED IN THIS OFFICE MAY NOT YET BE LISTED ON THIS REPORT, NAMES AND ADDRESSES ARE ENTERED AS THEY APPEAR ON THE LOCATION NOTICE OR ARE ABBREVIATED TO FIT LIMITED SPACE; THEREFORE THEY MAY NOT APPEAR IN THE EXPECTED SEQUENCE.

L-13

REPORT DATE: JUN 22, 1982 UNITED STATES DEPARTMENT OF THE INTERIOR PAGE NO. 5860

STATE: ARIZONA PCN: LT892PP1 BUREAU OF LAND MANAGEMENT

MERIDIAN: GILA-SALT R. GEOGRAPHIC INDEX

- -LEGAL DESCRIPTION- - TWNSHP	RANGE	SEC	SUBDV	GEO CTY	BLM DIST	SERIAL NO.	CASE TYPE	CLAIM NAME/NUMBER	CLAIMANT(S)	LEAD FILE	COUNTY BOOK;PAGE	LOCATION DATE	LATEST ASSMT-YR	CASE CLOSED
20 S	22 E	34	S2	3	4	88826	LD	RAY Ø14	HAMILTON R A	88675	1363;277	9/01/1979	1980	
			SE			88827	LD	RAY Ø15		88675	1363;279	9/01/1979	1980	
			SE			88828	LD	RAY Ø16		88675	1363;281	9/01/1979	1980	
			SE			88829	LD	RAY Ø17		88675	1363;283	9/01/1979	1980	
			SE			88830	LD	RAY Ø18		88675	1363;285	9/01/1979	1980	
			E2			88849	LD	RAY Ø37		88675	1363;323	9/01/1979	1980	
			E2			88850	LD	RAY Ø38		88675	1363;325	9/01/1979	1980	
			E2			88851	LD	RAY Ø39		88675	1363;327	9/01/1979	1980	
			E2			88852	LD	RAY Ø40		88675	1363;329	9/01/1979	1980	
			ALL			88853	LD	RAY Ø41		88675	1363;331	9/01/1979	1980	
			W2			88854	LD	RAY Ø42		88675	1363;333	9/01/1979	1980	
			W2			88855	LD	RAY Ø43		88675	1363;335	9/01/1979	1980	
			W2			88856	LD	RAY Ø44		88675	1363;337	9/01/1979	1980	
			W2			88857	LD	RAY Ø45		88675	1363;339	9/01/1979	1980	
			W2			88858	LD	RAY Ø46		88675	1363;341	9/01/1979	1980	
			NW			88875	LD	RAY Ø63		88675	1363;375	9/01/1979	1980	
			NW			88876	LD	RAY Ø64		88675	1363;377	9/01/1979	1980	
			NW			88877	LD	RAY Ø65		88675	1363;379	9/01/1979	1980	
			NW			88878	LD	RAY Ø66		88675	1363;381	9/01/1979	1980	
			NW			88879	LD	RAY Ø67		88675	1363;383	9/01/1979	1980	
			N2			88880	LD	RAY Ø68		88675	1363;385	9/01/1979	1980	
			NE			88881	LD	RAY Ø69		88675	1363;387	9/01/1979	1980	
			NE			88882	LD	RAY Ø70		88675	1363;389	9/01/1979	1980	
			NE			88883	LD	RAY Ø71		88675	1363;391	9/01/1979	1980	
			NE			88884	LD	RAY Ø72		88675	1363;393	9/01/1979	1980	
			NE			88904	LD	RAY Ø92		88675	1363;433	9/01/1979	1980	
			NE			88905	LD	RAY Ø93		88675	1363;435	9/01/1979	1980	
			NE			88906	LD	RAY Ø94		88675	1363;437	9/01/1979	1980	
			N2			88907	LD	RAY Ø95		88675	1363;439	9/01/1979	1980	
			NW			88908	LD	RAY Ø96		88675	1363;441	9/01/1979	1980	
			NW			88909	LD	RAY Ø97		88675	1363;443	9/01/1979	1980	
			NW			88910	LD	RAY Ø98		88675	1363;445	9/01/1979	1980	
			NW			88911	LD	RAY Ø99		88675	1363;447	9/01/1979	1980	
			NW			88912	LD	RAY Ø100		88675	1363;449	9/01/1979	1980	
		35	SW			88831	LD	RAY Ø19		88675	1363;287	9/01/1979	1980	
			SW			88832	LD	RAY Ø20		88675	1363;289	9/01/1979	1980	
			SW			88833	LD	RAY Ø21		88675	1363;291	9/01/1979	1980	
			SW			88834	LD	RAY Ø22		88675	1363;293	9/01/1979	1980	
			S2			88835	LD	RAY Ø23		88675	1363;295	9/01/1979	1980	
			SE			88836	LD	RAY Ø24		88675	1363;297	9/01/1979	1980	
			SE			88837	LD	RAY Ø25		88675	1363;299	9/01/1979	1980	
			SE			88838	LD	RAY Ø26		88675	1363;301	9/01/1979	1980	
			SE			88839	LD	RAY Ø27		88675	1363;303	9/01/1979	1980	
			SE			88840	LD	RAY Ø28		88675	1363;305	9/01/1979	1980	
			E2			88841	LD	RAY Ø29		88675	1363;307	9/01/1979	1980	
			E2			88842	LD	RAY Ø30		88675	1363;309	9/01/1979	1980	

* * DISCLOSURE* * ALL INFORMATION RECEIVED IN THIS OFFICE MAY NOT YET BE LISTED ON THIS REPORT, NAMES AND ADDRESSES ARE ENTERED AS THEY APPEAR ON THE LOCATION NOTICE OR ARE ABBREVIATED TO FIT LIMITED SPACE; THEREFORE THEY MAY NOT APPEAR IN THE EXPECTED SEQUENCE.

M-13

REPORT DATE: JUN 22, 1982 — UNITED STATES DEPARTMENT OF THE INTERIOR — PAGE NO: 5861

STATE: ARIZONA — PCN: LT892PP1 — BUREAU OF LAND MANAGEMENT

MERIDIAN: GILA-SALT R. — GEOGRAPHIC INDEX

- -LEGAL DESCRIPTION- - TWNSHP	RANGE	SEC	SUBDV	GEO CTY	BLM DIST	SERIAL NO.	CASE TYPE	CLAIM NAME/NUMBER	CLAIMANT(S)	LEAD FILE	COUNTY BOOK:PAGE	LOCATION DATE	LATEST ASSMT-YR	CASE CLOSED
20 S	22 E	35	E2	3	4	88843	LD	RAY Ø31	HAMILTON R A	88675	1363;311	9/01/1979	1980	
			E2			88844	LD	RAY Ø32		88675	1363;313	9/01/1979	1980	
			ALL			88845	LD	RAY Ø33		88675	1363;315	9/01/1979	1980	
			W2			88846	LD	RAY Ø34		88675	1363;317	9/01/1979	1980	
			W2			88847	LD	RAY Ø35		88675	1363;319	9/01/1979	1980	
			W2			88848	LD	RAY Ø36		88675	1363;321	9/01/1979	1980	
			W2			88849	LD	RAY Ø37		88675	1363;323	9/01/1979	1980	
			NW			88885	LD	RAY Ø73		88675	1363;395	9/01/1979	1980	
			NW			88886	LD	RAY Ø74		88675	1363;397	9/01/1979	1980	
			NW			88887	LD	RAY Ø75		88675	1363;399	9/01/1979	1980	
			N2			88888	LD	RAY Ø76		88675	1363;401	9/01/1979	1980	
			NE			88889	LD	RAY Ø77		88675	1363;403	9/01/1979	1980	
			NE			88890	LD	RAY Ø78		88675	1363;405	9/01/1979	1980	
			NE			88891	LD	RAY Ø79		88675	1363;407	9/01/1979	1980	
			NE			88892	LD	RAY Ø80		88675	1363;409	9/01/1979	1980	
			NE			88893	LD	RAY Ø81		88675	1363;411	9/01/1979	1980	
			NE			88894	LD	RAY Ø82		88675	1363;413	9/01/1979	1980	
			NE			88895	LD	RAY Ø83		88675	1363;415	9/01/1979	1980	
			NE			88896	LD	RAY Ø84		88675	1363;417	9/01/1979	1980	
			NE			88897	LD	RAY Ø85		88675	1363;419	9/01/1979	1980	
			N2			88898	LD	RAY Ø86		88675	1363;421	9/01/1979	1980	
			NW			88899	LD	RAY Ø87		88675	1363;423	9/01/1979	1980	
			NW			88900	LD	RAY Ø88		88675	1363;425	9/01/1979	1980	
			NW			88901	LD	RAY Ø89		88675	1363;427	9/01/1979	1980	
			NW			88902	LD	RAY Ø90		88675	1363;429	9/01/1979	1980	
			N2			88903	LD	RAY Ø91		88675	1363;431	9/01/1979	1980	
21 S	22 E	5	NW			84907	LD	APACHE Ø39	JAMES STEWART CO	84789	882;557	9/01/1973	1981	
			NW			84908	LD	APACHE Ø40		84789	882;558	9/17/1973	1981	
			NW			84909	LD	APACHE Ø41		84789	882;559	9/17/1973	1981	
			NW			84910	LD	APACHE Ø42		84789	882;560	9/17/1973	1981	
			N2			84911	LD	APACHE Ø43		84789	882;561	9/17/1973	1981	
			NE			84912	LD	APACHE Ø44		84789	882;562	9/17/1973	1981	
			NW			109872	LD	JARED Ø5	JAMES P STEWART CO	109868	1441;136	8/06/1980	1981	
			NW			109873	LD	JARED Ø6		109868	1441;137	8/06/1980	1981	
			NW			109874	LD	JARED Ø7		109868	1441;138	8/07/1980	1981	
			NW			109875	LD	JARED Ø8		109868	1441;139	8/07/1980	1981	
			NW			109876	LD	JARED Ø9		109868	1441;140	8/07/1980	1981	
			W2			109877	LD	JARED Ø10		109868	1441;246	8/07/1980	1981	
			W2			109878	LD	JARED Ø11		109868	1441;247	8/07/1980	1981	
			W2			109879	LD	JARED Ø12		109868	1441;248	8/07/1980	1981	
			W2			109880	LD	JARED Ø13		109868	1441;249	8/07/1980	1981	
			W2			109881	LD	JARED Ø14		109868	1441;250	8/07/1980	1981	
			SW			109890	LD	JARED Ø23		109868	1441;319	8/08/1980	1981	
			SW			109891	LD	JARED Ø24		109868	1441;320	8/08/1980	1981	
			SW			109892	LD	JARED Ø25		109868	1441;321	8/08/1980	1981	
			SW			109893	LD	JARED Ø26		109868	1441;322	8/08/1980	1981	

* * DISCLOSURE* * ALL INFORMATION RECEIVED IN THIS OFFICE MAY NOT YET BE LISTED ON THIS REPORT, NAMES AND ADDRESSES ARE ENTERED AS THEY APPEAR ON THE LOCATION NOTICE OR ARE ABBREVIATED TO FIT LIMITED SPACE; THEREFORE THEY MAY NOT APPEAR IN THE EXPECTED SEQUENCE.

N-13

REPORT DATE: JUN 22, 1982 UNITED STATES DEPARTMENT OF THE INTERIOR PAGE NO: 5862

STATE: ARIZONA PCN: LT892PP1 BUREAU OF LAND MANAGEMENT

MERIDIAN: GILA-SALT R. GEOGRAPHIC INDEX

- -LEGAL DESCRIPTION- - TWNSHP	RANGE	SEC	SUBDV	GEO CTY	BLM DIST	SERIAL NO.	CASE TYPE	CLAIM NAME/NUMBER	CLAIMANT(S)	LEAD FILE	COUNTY BOOK;PAGE	LOCATION DATE	LATEST ASSMT-YR	CASE CLOSED
21 S	22 E	5	SW	3	4	109894	LD	JARED Ø27	JAMES P STEWART CO	109868	1441;323	8/08/1980	1981	
		6	NW			71974	LD	LENNIE LEIGH	KNOX-AZ CORPORATION	71973	193;588	7/03/1958	1981	
			NW			71975	LD	LITTLE LOUI		71973	193;589	7/03/1958	1981	
			SW			71976	LD	GALLAGHER-BRADSHAW	G V R MIN CORP	71973	62;37	9/01/1922	1981	
			SW			71977	LD	GALLAGHER-BRADSHAWØ1	KNOX-AZ CORPORATION G V R MIN CORP	71973	62;483	9/05/1923	1981	
			NW			71981	LD	BLANKET	KNOX-AZ CORPORATION G V R MIN CORP	71973	62;484	7/01/1923	1981	
			NW			71982	LD	BLANKET Ø1	KNOX-AZ CORPORATION G V R MIN CORP	71973	63;521	10/02/1925	1981	
			N2			71983	LD	BLANKET Ø2	KNOX-AZ CORPORATION G V R MIN CORP	71973	63;522	10/02/1925	1981	
			N2			71984	LD	BLANKET Ø3	KNOX-AZ CORPORATION G V R MIN CORP	71973	63;523	10/02/1925	1981	
			SW			71987	LD	UNION FLAG	KNOX-AZ CORPORATION G V R MIN CORP	71973	69;8	12/04/1928	1981	
			W2			71988	LD	BLANKET Ø8	KNOX-AZ CORPORATION G V R MIN CORP	71973	69;9	3/04/1929	1981	
			W2			71989	LD	BLANKET Ø9	KNOX-AZ CORPORATION G V R MIN CORP	71973	69;10	3/04/1929	1981	
			NW			71990	LD	BLANKET Ø 5	KNOX-AZ CORPORATION G V R MIN CORP	71973	63;525	11/12/1925	1981	
			NW			71994	LD	BLANKET NO.4	KNOX-AZ CORPORATION G V R MIN CORP	71973	203;388	12/03/1958	1981	
			NW			71995	LD	BLANKET NO.6 ANNEX	KNOX-AZ CORPORATION G V R MIN CORP	71973	203;389	12/03/1958	1981	
			NW			71996	LD	BLANKET NO. 7	KNOX-AZ CORPORATION G V R MIN CORP	71973	203;387	12/03/1958	1981	
			NE			84904	LD	APACHE Ø36	JAMES STEWART CO	84789	882;554	9/01/1973	1981	
			NE			84905	LD	APACHE Ø37		84789	882;555	9/01/1973	1981	
			NE			84906	LD	APACHE Ø38		84789	882;556	9/01/1973	1981	
			NE			84907	LD	APACHE Ø39		84789	882;557	9/01/1973	1981	
			NE			109868	LD	JARED Ø1	JAMES P STEWART CO		1441;131	8/06/1980	1981	
			NE			109869	LD	JARED Ø2		109868	1441;133	8/06/1980	1981	
			NE			109870	LD	JARED Ø3		109868	1441;134	8/06/1980	1981	
			NE			109871	LD	JARED Ø4		109868	1441;135	8/06/1980	1981	
			NE			109872	LD	JARED Ø5		109868	1441;136	8/06/1980	1981	
			E2			109881	LD	JARED Ø14		109868	1441;250	8/07/1980	1981	
			E2			109882	LD	JARED Ø15		109868	1441;251	8/06/1980	1981	
			E2			109883	LD	JARED Ø16		109868	1441;252	8/06/1980	1981	
			E2			109884	LD	JARED Ø17		109868	1441;253	8/06/1980	1981	
			E2			109885	LD	JARED Ø18		109868	1441;254	8/06/1980	1981	
			S2			109886	LD	JARED Ø19		109868	1441;315	8/07/1980	1981	
			SE			109887	LD	JARED Ø20		109868	1441;316	8/07/1980	1981	
			SE			109888	LD	JARED Ø21		109868	1441;317	8/07/1980	1981	

* * DISCLOSURE* * ALL INFORMATION RECEIVED IN THIS OFFICE MAY NOT YET BE LISTED ON THIS REPORT. NAMES AND ADDRESSES ARE ENTERED AS THEY APPEAR ON THE LOCATION NOTICE OR ARE ABBREVIATED TO FIT LIMITED SPACE; THEREFORE THEY MAY NOT APPEAR IN THE EXPECTED SEQUENCE.

REPORT DATE: JUN 22, 1982 UNITED STATES DEPARTMENT OF THE INTERIOR PAGE NO: 5863

STATE: ARIZONA PCN: LT892PP1 BUREAU OF LAND MANAGEMENT

MERIDIAN: GILA-SALT R. GEOGRAPHIC INDEX

- -LEGAL DESCRIPTION- - TWNSHP	RANGE	SEC	SUBDV	GEO CTY	BLM DIST	SERIAL NO.	CASE TYPE	CLAIM NAME/NUMBER	CLAIMANT(S)	LEAD FILE	COUNTY BOOK;PAGE	LOCATION DATE	LATEST ASSMT-YR	CASE CLOSED
21 S	22 E	6	SE	3	4	109889	LD	JARED Ø22	JAMES P STEWART CO	109868	1441;318	8/07/1980	1981	
			SE			109890	LD	JARED Ø23		109868	1441;319	8/08/1980	1981	
		8	SE			98019	LD	SILVERPLATE NO 1	GORDON DUGALD F BRANHAM JACK		1408;001	3/12/1980	1981	
			NE			98020	LD	SILVERPLATE Ø2 (S2)	GORDON DUGALD F BRANHAM JACK	98019	1408;003	3/12/1980	1981	
			SE			98021	LD	SILVERPLATE Ø3 (S2)	GORDON DUGALD F BRANHAM JACK	98019	1408;005	3/12/1980	1981	
			NE			98022	LD	SILVERPLATE NO 4	GORDON DUGALD F BRANHAM JACK	98019	1408;007	3/12/1980	1981	
			SE			98023	LD	SILVERPLATE NO 5	GORDON DUGALD F BRANHAM JACK	98019	1408;009	3/12/1980	1981	
			NE			98024	LD	SILVERPLATE NO 6	GORDON DUGALD F BRANHAM JACK	98019	1408;011	3/12/1980	1981	
			SE			98025	LD	SILVERPLATE NO 7	GORDON DUGALD F BRANHAM JACK	98019	1408;013	3/12/1980	1981	
			NE			98026	LD	SILVERPLATE NO 8	GORDON DUGALD F BRANHAM JACK	98019	1408;015	3/12/1980	1981	
			S2			98027	LD	SILVERPLATE NO 9	GORDON DUGALD F BRANHAM JACK	98019	1408;017	3/12/1980	1981	
			N2			98028	LD	SILVERPLATE NO 10	GORDON DUGALD F BRANHAM JACK	98019	1408;019	3/12/1980	1981	
			SW			98029	LD	SILVERPLATE NO 11	GORDON DUGALD F BRANHAM JACK	98019	1408;021	3/12/1980	1981	
			SW			98030	LD	SILVERPLATE NO 12	GORDON DUGALD F BRANHAM JACK	98019	1408;023	3/12/1980	1981	
			SW			98031	LD	SILVERPLATE NO 13	GORDON DUGALD F BRANHAM JACK	98019	1408;025	3/12/1980	1981	
			SW			98032	LD	SILVERPLATE NO14(S14	GORDON DUGALD F BRANHAM JACK	98019	1408;027	3/12/1980	1981	
		9	E2			130687	LD	COWBOY Ø1	BRANHAM JACK		1503;527	4/29/1981	0000	
			SE			130688	LD	COWBOY Ø2		130687	1503;529	4/29/1981	0000	
		11	SE			160180	LD	LONESOME Ø1			1576;123	2/12/1982	0000	
			SE			160181	LD	LONESOME Ø2		160180	1576;125	2/12/1982	0000	
			SE			160182	LD	LONESOME Ø3		160180	1576;127	2/12/1982	0000	
			SE			160183	LD	LONESOME Ø4		160180	1576;129	2/12/1982	0000	
			SE			160184	LD	LONESOME Ø5		160180	1576;131	2/12/1982	0000	
			SE			160185	LD	LONESOME Ø6		160180	1576;133	2/12/1982	0000	
			SE			160186	LD	LONESOME Ø7		160180	1576;135	2/12/1982	0000	
			SE			160187	LD	LONESOME Ø8		160180	1576;137	2/12/1982	0000	
			S2			160188	LD	LONESOME Ø9		160180	1576;139	2/12/1982	0000	
			S2			160189	LD	LONESOME Ø10		160180	1576;141	2/12/1982	0000	
			SW			160190	LD	LONESOME Ø11		160180	1576;143	2/12/1982	0000	
			SW			160191	LD	LONESOME Ø12		160180	1576;145	2/12/1982	0000	
			SW			160192	LD	LONESOME Ø13		160180	1576;147	2/12/1982	0000	
			SW			160193	LD	LONESOME Ø14		160180	1576;149	2/12/1982	0000	

* * DISCLOSURE * * ALL INFORMATION RECEIVED IN THIS OFFICE MAY NOT YET BE LISTED ON THIS REPORT, NAMES AND ADDRESSES ARE ENTERED AS THEY APPEAR ON THE LOCATION NOTICE OR ARE ABBREVIATED TO FIT LIMITED SPACE; THEREFORE THEY MAY NOT APPEAR IN THE EXPECTED SEQUENCE.

P-13

REPORT DATE: JUN 22, 1982 UNITED STATES DEPARTMENT OF THE INTERIOR PAGE NO: 5864

STATE: ARIZONA PCN: LT892PP1 BUREAU OF LAND MANAGEMENT

MERIDIAN: GILA-SALT R. GEOGRAPHIC INDEX

LEGAL DESCRIPTION TWNSHP	RANGE	SEC	SUBDV	GEO CTY	BLM DIST	SERIAL NO.	CASE TYPE	CLAIM NAME/NUMBER	CLAIMANT(S)	LEAD FILE	COUNTY BOOK:PAGE	LOCATION DATE	LATEST ASSMT-YR	CASE CLOSED
21 S	22 E	11	SW	3	4	160194	LD	LONESOME ø15	BRANHAM JACK	160180	1576;151	2/12/1982	0000	
			SW			160195	LD	LONESOME ø16		160180	1576;153	2/12/1982	0000	
			SW			160196	LD	LONESOME ø17		160180	1576;155	2/12/1982	0000	
			SW			160197	LD	LONESOME ø18		160180	1576;157	2/12/1982	0000	
			NE			160198	LD	LONESOME ø19		160180	1576;159	2/12/1982	0000	
			NE			160199	LD	LONESOME ø20		160180	1576;161	2/12/1982	0000	
			NE			160200	LD	LONESOME ø21		160180	1576;163	2/12/1982	0000	
			NE			160201	LD	LONESOME ø22		160180	1576;165	2/12/1982	0000	
			NE			160202	LD	LONESOME ø23		160180	1576;167	2/12/1982	0000	
			NE			160203	LD	LONESOME ø24		160180	1576;169	2/12/1982	0000	
			NE			160204	LD	LONESOME ø25		160180	1576;171	2/12/1982	0000	
			NE			160205	LD	LONESOME ø26		160180	1576;173	2/12/1982	0000	
			N2			160206	LD	LONESOME ø27		160180	1576;175	2/12/1982	0000	
			N2			160207	LD	LONESOME ø28		160180	1576;177	2/12/1982	0000	
			NW			160208	LD	LONESOME ø29		160180	1576;179	2/12/1982	0000	
			NW			160209	LD	LONESOME ø30		160180	1576;181	2/12/1982	0000	
			NW			160210	LD	LONESOME ø31		160180	1576;183	2/12/1982	0000	
			NW			160211	LD	LONESOME ø32		160180	1576;185	2/12/1982	0000	
			NW			160212	LD	LONESOME ø33		160180	1576;187	2/12/1982	0000	
			NW			160213	LD	LONESOME ø34		160180	1576;189	2/12/1982	0000	
			NW			160214	LD	LONESOME ø35		160180	1576;191	2/12/1982	0000	
			NW			160215	LD	LONESOME ø36		160180	1576;193	2/12/1982	0000	
		13	SE			163296	LD	TS ø464	TOMBSTONE DEV CO			2/17/1982	0000	
			SE			163297	LD	TS ø465		163296		2/17/1982	0000	
			SE			163298	LD	TS ø466		163296		2/17/1982	0000	
			SE			163299	LD	TS ø467		163296		2/17/1982	0000	
			SE			163301	LD	TS ø469		163296		2/17/1982	0000	
		17	SW			130689	LD	PROSPECT UNLTD ø1	BRANHAM JACK	130687	1500;11	4/08/1981	0000	
			SW			130690	LD	PROSPECT UNLTD ø2		130687	1500;13	4/08/1981	0000	
			SW			130691	LD	PROSPECT UNLTD ø3		130687	1500;15	4/08/1981	0000	
			SW			130692	LD	PROSPECT UNLTD ø4		130687	1500;17	4/08/1981	0000	
			SW			130693	LD	PROSPECT UNLTD ø5		130687	1500;19	4/08/1981	0000	
			SW			130694	LD	PROSPECT UNLTD ø6		130687	1500;21	4/08/1981	0000	
			SW			130695	LD	PROSPECT UNLTD ø7		130687	1500;23	4/08/1981	0000	
			SW			130696	LD	PROSPECT UNLTD ø8		130687	1500;25	4/08/1981	0000	
			W2			141956	LD	TS ø247	TOMBSTONE DEV CO	141709		9/15/1981	0000	
			SW			141957	LD	TS ø248		141709		9/15/1981	0000	
		18	SW			141947	LD	TS ø238		141709		9/11/1981	0000	
			E2			141956	LD	TS ø247		141709		9/15/1981	0000	
			SE			141957	LD	TS ø248		141709		9/15/1981	0000	
			E2			141958	LD	TS ø249		141709		9/15/1981	0000	
			SE			141959	LD	TS ø250		141709		9/15/1981	0000	
			E2			141960	LD	TS ø251		141709		9/15/1981	0000	
			SE			141961	LD	TS ø252		141709		9/15/1981	0000	
			E2			141962	LD	TS ø253		141709		9/15/1981	0000	
			SE			141963	LD	TS ø254		141709		9/15/1981	0000	

* * DISCLOSURE * * ALL INFORMATION RECEIVED IN THIS OFFICE MAY NOT YET BE LISTED ON THIS REPORT. NAMES AND ADDRESSES ARE ENTERED AS THEY APPEAR ON THE LOCATION NOTICE OR ARE ABBREVIATED TO FIT LIMITED SPACE; THEREFORE THEY MAY NOT APPEAR IN THE EXPECTED SEQUENCE.

REPORT DATE: JUN 22, 1982 UNITED STATES DEPARTMENT OF THE INTERIOR PAGE NO: 5865

STATE: ARIZONA PCN: LT892PP1 BUREAU OF LAND MANAGEMENT

MERIDIAN: GILA-SALT R. GEOGRAPHIC INDEX

- -LEGAL DESCRIPTION- - TWNSHP	RANGE	SEC	SUBDV	GEO CTY	BLM DIST	SERIAL NO.	CASE TYPE	CLAIM NAME/NUMBER	CLAIMANT(S)	LEAD FILE	COUNTY BOOK;PAGE	LOCATION DATE	LATEST ASSMT-YR	CASE CLOSED
21 S	22 E	18	ALL	3	4	141964	LD	TS ø255	TOMBSTONE DEV CO	141709		9/15/1981	0000	
			S2			141965	LD	TS ø256		141709		9/15/1981	0000	
			N2			141966	LD	TS ø257		141709		9/15/1981	0000	
			N2			141967	LD	TS ø258		141709		9/15/1981	0000	
			NW			141968	LD	TS ø259		141709		9/15/1981	0000	
			E2			141969	LD	TS ø260		141709		9/15/1981	0000	
			NW			141970	LD	TS ø261		141709		9/15/1981	0000	
			W2			141971	LD	TS ø262		141709		9/15/1981	0000	
		19	NE			141924	LD	TS ø215		141709		9/01/1981	0000	
			SE			141925	LD	TS ø216		141709		9/01/1981	0000	
			NE			141926	LD	TS ø217		141709		9/01/1981	0000	
			SE			141927	LD	TS ø218		141709		9/01/1981	0000	
			NE			141928	LD	TS ø219		141709		9/01/1981	0000	
			SE			141929	LD	TS ø220		141709		9/01/1981	0000	
			NE			141930	LD	TS ø221		141709		9/14/1981	0000	
			SE			141931	LD	TS ø222		141709		9/14/1981	0000	
			N2			141932	LD	TS ø223		141709		9/14/1981	0000	
			S2			141933	LD	TS ø224		141709		9/14/1981	0000	
			SE			141936	LD	TS ø227		141709		9/02/1981	0000	
			SE			141937	LD	TS ø228		141709		9/02/1981	0000	
			SE			141938	LD	TS ø229		141709		9/02/1981	0000	
			SW			141939	LD	TS ø230		141709		9/11/1981	0000	
			SW			141940	LD	TS ø231		141709		9/11/1981	0000	
			SW			141941	LD	TS ø232		141709		9/11/1981	0000	
			SW			141942	LD	TS ø233		141709		9/11/1981	0000	
			W2			141943	LD	TS ø234		141709		9/11/1981	0000	
			NW			141944	LD	TS ø235		141709		9/11/1981	0000	
			NW			141945	LD	TS ø236		141709		9/11/1981	0000	
			NW			141946	LD	TS ø237		141709		9/11/1981	0000	
			NW			141947	LD	TS ø238		141709		9/11/1981	0000	
			SW			141948	LD	TS ø239		141709		9/14/1981	0000	
			SW			141949	LD	TS ø240		141709		9/14/1981	0000	
		20	SE			141905	LD	TS ø196		141709		9/02/1981	0000	
			E2			141906	LD	TS ø197		141709		9/02/1981	0000	
			E2			141907	LD	TS ø198		141709		9/01/1981	0000	
			NE			141908	LD	TS ø199		141709		9/01/1981	0000	
			E2			141909	LD	TS ø200		141709		9/01/1981	0000	
			NE			141910	LD	TS ø201		141709		9/01/1981	0000	
			E2			141911	LD	TS ø202		141709		9/01/1981	0000	
			NE			141912	LD	TS ø203		141709		9/01/1981	0000	
			E2			141913	LD	TS ø204		141709		9/01/1981	0000	
			NE			141914	LD	TS ø205		141709		9/01/1981	0000	
			ALL			141915	LD	TS ø206		141709		9/01/1981	0000	
			N2			141916	LD	TS ø207		141709		9/01/1981	0000	
			S2			141917	LD	TS ø208		141709		9/01/1981	0000	
			NW			141918	LD	TS ø209		141709		9/01/1981	0000	

* * DISCLOSURE* * ALL INFORMATION RECEIVED IN THIS OFFICE MAY NOT YET BE LISTED ON THIS REPORT, NAMES AND ADDRESSES ARE ENTERED AS THEY APPEAR ON THE LOCATION NOTICE OR ARE ABBREVIATED TO FIT LIMITED SPACE; THEREFORE THEY MAY NOT APPEAR IN THE EXPECTED SEQUENCE.

C-14

REPORT DATE: JUN 22, 1982 UNITED STATES DEPARTMENT OF THE INTERIOR PAGE NO: 5866

STATE: ARIZONA PCN: LT892PP1 BUREAU OF LAND MANAGEMENT

MERIDIAN: GILA-SALT R. GEOGRAPHIC INDEX

- -LEGAL DESCRIPTION- - TWNSHP	RANGE	SEC	SUBDV	GEO CTY	BLM DIST	SERIAL NO.	CASE TYPE	CLAIM NAME/NUMBER	CLAIMANT(S)	LEAD FILE	COUNTY BOOK;PAGE	LOCATION DATE	LATEST ASSMT-YR	CASE CLOSED
21 S	22 E	20	SW	3	4	141919	LD	TS ø210	TOMBSTONE DEV CO	141709		9/01/1981	0000	
			NW			141920	LD	TS ø211		141709		9/01/1981	0000	
			SW			141921	LD	TS ø212		141709		9/01/1981	0000	
			NW			141922	LD	TS ø213		141709		9/01/1981	0000	
			SW			141923	LD	TS ø214		141709		9/01/1981	0000	
			NW			141924	LD	TS ø215		141709		9/01/1981	0000	
			SW			141925	LD	TS ø216		141709		9/01/1981	0000	
			SW			141934	LD	TS ø225		141709		9/02/1981	0000	
			SW			141935	LD	TS ø226		141709		9/02/1981	0000	
			SW			141936	LD	TS ø227		141709		9/02/1981	0000	
		21	SE			141889	LD	TS ø180		141709		9/02/1981	0000	
			SE			141890	LD	TS ø181		141709		9/02/1981	0000	
			SE			141891	LD	TS ø182		141709		9/02/1981	0000	
			E2			141892	LD	TS ø183		141709		9/02/1981	0000	
			SE			141893	LD	TS ø184		141709		9/02/1981	0000	
			E2			141894	LD	TS ø185		141709		9/02/1981	0000	
			SE			141895	LD	TS ø186		141709		9/02/1981	0000	
			E2			141896	LD	TS ø187		141709		9/02/1981	0000	
			S2			141897	LD	TS ø188		141709		9/02/1981	0000	
			ALL			141898	LD	TS ø189		141709		9/02/1981	0000	
			SW			141899	LD	TS ø190		141709		9/02/1981	0000	
			W2			141900	LD	TS ø191		141709		9/02/1981	0000	
			SW			141901	LD	TS ø192		141709		9/02/1981	0000	
			W2			141902	LD	TS ø193		141709		9/02/1981	0000	
			SW			141903	LD	TS ø194		141709		9/02/1981	0000	
			W2			141904	LD	TS ø195		141709		9/02/1981	0000	
			SW			141905	LD	TS ø196		141709		9/02/1981	0000	
			W2			141906	LD	TS ø197		141709		9/02/1981	0000	
		23	SE			163336	LD	TS ø504		163296		2/19/1982	0000	
			SE			163338	LD	TS ø506		163296		2/19/1982	0000	
			SE			163340	LD	TS ø508		163296		2/19/1982	0000	
			SE			163342	LD	TS ø510		163296		2/19/1982	0000	
			SE			163344	LD	TS ø512		163296		2/19/1982	0000	
		24	N2			163300	LD	TS ø468		163296		2/17/1982	0000	
			NE			163301	LD	TS ø469		163296		2/17/1982	0000	
			N2			163302	LD	TS ø470		163296		2/17/1982	0000	
			NE			163303	LD	TS ø471		163296		2/17/1982	0000	
			N2			163304	LD	TS ø472		163296		2/17/1982	0000	
			NE			163305	LD	TS ø473		163296		2/17/1982	0000	
			N2			163306	LD	TS ø474		163296		2/17/1982	0000	
			NE			163307	LD	TS ø475		163296		2/17/1982	0000	
			ALL			163308	LD	TS ø476		163296		2/17/1982	0000	
			E2			163309	LD	TS ø477		163296		2/17/1982	0000	
			S2			163310	LD	TS ø478		163296		2/17/1982	0000	
			SE			163311	LD	TS ø479		163296		2/17/1982	0000	
			S2			163312	LD	TS ø480		163296		2/18/1982	0000	

* * DISCLOSURE* * ALL INFORMATION RECEIVED IN THIS OFFICE MAY NOT YET BE LISTED ON THIS REPORT, NAMES AND ADDRESSES ARE ENTERED AS THEY APPEAR ON THE LOCATION NOTICE OR ARE ABBREVIATED TO FIT LIMITED SPACE; THEREFORE THEY MAY NOT APPEAR IN THE EXPECTED SEQUENCE.

D-14

REPORT DATE: JUN 22, 1982 UNITED STATES DEPARTMENT OF THE INTERIOR PAGE NO: 5867

STATE: ARIZONA PCN: LT892PP1 BUREAU OF LAND MANAGEMENT

MERIDIAN: GILA-SALT R. GEOGRAPHIC INDEX

-LEGAL DESCRIPTION- TWNSHP	RANGE	SEC	SUBDV	GEO CTY	BLM DIST	SERIAL NO.	CASE TYPE	CLAIM NAME/NUMBER	CLAIMANT(S)	LEAD FILE	COUNTY BOOK;PAGE	LOCATION DATE	LATEST ASSMT-YR	CASE CLOSED
21 S	22 E	24	SE	3	4	163313	LD	TS #481	TOMBSTONE DEV CO	163296		2/18/1982	0000	
			S2			163314	LD	TS #482		163296		2/18/1982	0000	
			SE			163315	LD	TS #483		163296		2/18/1982	0000	
			S2			163316	LD	TS #484		163296		2/18/1982	0000	
			SE			163317	LD	TS #485		163296		2/18/1982	0000	
			S2			163318	LD	TS #486		163296		2/18/1982	0000	
			SE			163319	LD	TS #487		163296		2/18/1982	0000	
			SW			163336	LD	TS #504		163296		2/19/1982	0000	
			SW			163337	LD	TS #505		163296		2/19/1982	0000	
			SW			163338	LD	TS #506		163296		2/19/1982	0000	
			SW			163339	LD	TS #507		163296		2/19/1982	0000	
			SW			163340	LD	TS #508		163296		2/19/1982	0000	
			SW			163341	LD	TS #509		163296		2/19/1982	0000	
			SW			163342	LD	TS #510		163296		2/19/1982	0000	
			SW			163343	LD	TS #511		163296		2/19/1982	0000	
			SW			163344	LD	TS #512		163296		2/19/1982	0000	
			SW			163345	LD	TS #513		163296		2/19/1982	0000	
		25	N2			163318	LD	TS #486		163296		2/18/1982	0000	
			NE			163319	LD	TS #487		163296		2/18/1982	0000	
			N2			163320	LD	TS #488		163296		2/18/1982	0000	
			NE			163321	LD	TS #489		163296		2/18/1982	0000	
			N2			163322	LD	TS #490		163296		2/18/1982	0000	
			NE			163323	LD	TS #491		163296		2/18/1982	0000	
			N2			163324	LD	TS #492		163296		2/18/1982	0000	
			NE			163325	LD	TS #493		163296		2/18/1982	0000	
			ALL			163326	LD	TS #494		163296		2/18/1982	0000	
			E2			163327	LD	TS #495		163296		2/18/1982	0000	
			S2			163328	LD	TS #496		163296		2/18/1982	0000	
			SE			163329	LD	TS #497		163296		2/18/1982	0000	
			S2			163330	LD	TS #498		163296		2/18/1982	0000	
			SE			163331	LD	TS #499		163296		2/18/1982	0000	
			S2			163332	LD	TS #500		163296		2/18/1982	0000	
			SE			163333	LD	TS #501		163296		2/18/1982	0000	
			S2			163334	LD	TS #502		163296		2/18/1982	0000	
			SE			163335	LD	TS #503		163296		2/18/1982	0000	
			NW			163344	LD	TS #512		163296		2/19/1982	0000	
			NW			163345	LD	TS #513		163296		2/19/1982	0000	
			NW			163346	LD	TS #514		163296		2/19/1982	0000	
			NW			163347	LD	TS #515		163296		2/19/1982	0000	
			NW			163348	LD	TS #516		163296		2/19/1982	0000	
			NW			163349	LD	TS #517		163296		2/19/1982	0000	
			NW			163350	LD	TS #518		163296		2/19/1982	0000	
			NW			163351	LD	TS #519		163296		2/19/1982	0000	
			W2			163352	LD	TS #520		163296		2/19/1982	0000	
			W2			163353	LD	TS #521		163296		2/19/1982	0000	
			SW			163354	LD	TS #522		163296		2/19/1982	0000	

* * DISCLOSURE* * ALL INFORMATION RECEIVED IN THIS OFFICE MAY NOT YET BE LISTED ON THIS REPORT, NAMES AND ADDRESSES ARE ENTERED AS THEY APPEAR ON THE LOCATION NOTICE OR ARE ABBREVIATED TO FIT LIMITED SPACE; THEREFORE THEY MAY NOT APPEAR IN THE EXPECTED SEQUENCE.

REPORT DATE: JUN 22, 1982 UNITED STATES DEPARTMENT OF THE INTERIOR PAGE NO: 5868

STATE: ARIZONA PCN: LT892PP1 BUREAU OF LAND MANAGEMENT

MERIDIAN: GILA-SALT R. GEOGRAPHIC INDEX

-LEGAL DESCRIPTION- TWNSHP	RANGE	SEC	SUBDV	GEO CTY	BLM DIST	SERIAL NO.	CASE TYPE	CLAIM NAME/NUMBER	CLAIMANT(S)	LEAD FILE	COUNTY BOOK;PAGE	LOCATION DATE	LATEST ASSMT-YR	CASE CLOSED
21 S	22 E	25	SW	3	4	163355	LD	TS Ø523	TOMBSTONE DEV CO	163296		2/19/1982	0000	
			SW			163356	LD	TS Ø524		163296		2/19/1982	0000	
			SW			163357	LD	TS Ø525		163296		2/19/1982	0000	
			SW			163358	LD	TS Ø526		163296		2/19/1982	0000	
			SW			163359	LD	TS Ø527		163296		2/19/1982	0000	
			SW			163360	LD	TS Ø528		163296		2/19/1982	0000	
			SW			163361	LD	TS Ø529		163296		2/19/1982	0000	
		26	NE			163344	LD	TS Ø512		163296		2/19/1982	0000	
			NE			163346	LD	TS Ø514		163296		2/19/1982	0000	
			NE			163348	LD	TS Ø516		163296		2/19/1982	0000	
			NE			163350	LD	TS Ø518		163296		2/19/1982	0000	
			E2			163352	LD	TS Ø520		163296		2/19/1982	0000	
			SE			163354	LD	TS Ø522		163296		2/19/1982	0000	
			SE			163356	LD	TS Ø524		163296		2/19/1982	0000	
			SE			163358	LD	TS Ø526		163296		2/19/1982	0000	
			SE			163360	LD	TS Ø528		163296		2/19/1982	0000	
		28	NE			141889	LD	TS Ø180		141709		9/02/1981	0000	
			NE			141890	LD	TS Ø181		141709		9/02/1981	0000	
			NE			141891	LD	TS Ø182		141709		9/02/1981	0000	
			NE			141893	LD	TS Ø184		141709		9/02/1981	0000	
			NE			141895	LD	TS Ø186		141709		9/02/1981	0000	
			N2			141897	LD	TS Ø188		141709		9/02/1981	0000	
			NW			141899	LD	TS Ø190		141709		9/02/1981	0000	
			NW			141901	LD	TS Ø192		141709		9/02/1981	0000	
			NW			141903	LD	TS Ø194		141709		9/02/1981	0000	
			NW			141905	LD	TS Ø196		141709		9/02/1981	0000	
		29	NE			141905	LD	TS Ø196		141709		9/02/1981	0000	
			NW			141934	LD	TS Ø225		141709		9/02/1981	0000	
			NW			141935	LD	TS Ø226		141709		9/02/1981	0000	
			NW			141936	LD	TS Ø227		141709		9/02/1981	0000	
		30	NE			141936	LD	TS Ø227		141709		9/02/1981	0000	
			NE			141937	LD	TS Ø228		141709		9/02/1981	0000	
			NE			141938	LD	TS Ø229		141709		9/02/1981	0000	
			NW			142170	LD	TS Ø461		141709		9/11/1981	0000	
			NW			142171	LD	TS Ø462		141709		9/11/1981	0000	
			NW			142172	LD	TS Ø463		141709		9/11/1981	0000	
23 S	22 E	2	NE			147602	LD	MOTHER	BROWNE W CLYDE ESQ	147593	1557;235	12/09/1981	0000	
3 S	23 E	14	S2	9		74663	LD	UNNATURAL Ø7	WILLIS NASH C ROBIN JOSEPH J	74657	199;441	5/12/1973	1981	
			SW			74664	LD	UNNATURAL Ø8	WILLIS NASH C ROBIN JOSEPH J	74657	199;442	5/12/1973	1981	
			S2			74665	LD	UNNATURAL Ø9	WILLIS NASH C ROBIN JOSEPH J	74657	199;443	5/12/1973	1981	
			SW			74666	LD	UNNATURAL Ø10	WILLIS NASH C ROBIN JOSEPH J	74657	199;443	5/12/1973	1981	
			SW			74667	LD	UNNATURAL Ø11	WILLIS NASH C	74657	199;510	5/12/1973	1981	

* * DISCLOSURE* * ALL INFORMATION RECEIVED IN THIS OFFICE MAY NOT YET BE LISTED ON THIS REPORT, NAMES AND ADDRESSES ARE ENTERED AS THEY APPEAR ON THE LOCATION NOTICE OR ARE ABBREVIATED TO FIT LIMITED SPACE; THEREFORE THEY MAY NOT APPEAR IN THE EXPECTED SEQUENCE.

D- 2

REPORT DATE: JUN 22, 1982 UNITED STATES DEPARTMENT OF THE INTERIOR PAGE NO: 5957

STATE: ARIZONA PCN: LT892PP1 BUREAU OF LAND MANAGEMENT

MERIDIAN: GILA-SALT R. GEOGRAPHIC INDEX

- -LEGAL DESCRIPTION- - TWNSHP	RANGE	SEC	SUBDV	GEO CTY	BLM DIST	SERIAL NO.	CASE TYPE	CLAIM NAME/NUMBER	CLAIMANT(S)	LEAD FILE	COUNTY BOOK;PAGE	LOCATION DATE	LATEST ASSMT-YR	CASE CLOSED
18 S	23 E	36	E2	3	4	101658	PL	HEATHER Ø10	ESCAPULE E B E H	101649	1407;555	3/12/1980	0000	
			NE			123375	LD	NAP NO 11	THERON HINE LINE	123365	1481;516	1/22/1981	0000	
			NE			123376	LD	NAP NO 12		123365	1481;518	1/22/1981	0000	
			NE			123377	LD	NAP NO 13		123365	1481;520	1/22/1981	0000	
19 S	23 E	30	SW			141800	LD	TS Ø91	TOMBSTONE DEV CO	141709		9/06/1981	0000	
			S2			141817	LD	TS Ø108		141709		9/06/1981	0000	
			SW			141818	LD	TS Ø109		141709		9/06/1981	0000	
			SE			141827	LD	TS Ø118		141709		9/06/1981	0000	
		31	NW			10279	LD	MOTES Ø1	MOTES JOHN MOTES MARIE	10279	00;000	7/14/1977	1981	10/14/1981
			NW			52695	PL	TARNATION	TALLENT GIRARD S TALLENT VIOLET L		1344;607	7/06/1979	1981	
			NW			138995	LD	TARNATION	TALLENT GIRARD TALLENT VIOLET			9/15/1981	0000	
			SW			141792	LD	TS Ø83	TOMBSTONE DEV CO	141709		9/06/1981	0000	
			SW			141793	LD	TS Ø84		141709		9/06/1981	0000	
			SW			141794	LD	TS Ø85		141709		9/06/1981	0000	
			SW			141795	LD	TS Ø86		141709		9/06/1981	0000	
			W2			141796	LD	TS Ø87		141709		9/06/1981	0000	
			NW			141797	LD	TS Ø88		141709		9/06/1981	0000	
			NW			141798	LD	TS Ø89		141709		9/06/1981	0000	
			NW			141799	LD	TS Ø90		141709		9/06/1981	0000	
			NW			141800	LD	TS Ø91		141709		9/06/1981	0000	
			S2			141801	LD	TS Ø92		141709		9/11/1981	0000	
			SW			141802	LD	TS Ø93		141709		9/11/1981	0000	
			S2			141803	LD	TS Ø94		141709		9/11/1981	0000	
			SW			141804	LD	TS Ø95		141709		9/11/1981	0000	
			S2			141805	LD	TS Ø96		141709		9/06/1981	0000	
			SW			141806	LD	TS Ø97		141709		9/06/1981	0000	
			SW			141807	LD	TS Ø98		141709		9/06/1981	0000	
			SW			141808	LD	TS Ø99		141709		9/06/1981	0000	
			ALL			141809	LD	TS Ø100		141709		9/06/1981	0000	
			W2			141810	LD	TS Ø101		141709		9/06/1981	0000	
			N2			141811	LD	TS Ø102		141709		9/06/1981	0000	
			NW			141812	LD	TS Ø103		141709		9/06/1981	0000	
			N2			141813	LD	TS Ø104		141709		9/06/1981	0000	
			NW			141814	LD	TS Ø105		141709		9/06/1981	0000	
			N2			141815	LD	TS Ø106		141709		9/06/1981	0000	
			NW			141816	LD	TS Ø107		141709		9/06/1981	0000	
			N2			141817	LD	TS Ø108		141709		9/06/1981	0000	
			NW			141818	LD	TS Ø109		141709		9/06/1981	0000	
			SE			141819	LD	TS Ø110		141709		9/06/1981	0000	
			SE			141820	LD	TS Ø111		141709		9/06/1981	0000	
			SE			141821	LD	TS Ø112		141709		9/06/1981	0000	
			SE			141822	LD	TS Ø113		141709		9/06/1981	0000	
			E2			141823	LD	TS Ø114		141709		9/06/1981	0000	

* * DISCLOSURE* * ALL INFORMATION RECEIVED IN THIS OFFICE MAY NOT YET BE LISTED ON THIS REPORT, NAMES AND ADDRESSES ARE ENTERED AS THEY APPEAR ON THE LOCATION NOTICE OR ARE ABBREVIATED TO FIT LIMITED SPACE; THEREFORE THEY MAY NOT APPEAR IN THE EXPECTED SEQUENCE.

E- 2

REPORT DATE: JUN 22, 1982 UNITED STATES DEPARTMENT OF THE INTERIOR PAGE NO: 5958

STATE: ARIZONA PCN: LT892PP1 BUREAU OF LAND MANAGEMENT

MERIDIAN: GILA-SALT R. GEOGRAPHIC INDEX

- -LEGAL DESCRIPTION- - TWNSHP	RANGE	SEC	SUBDV	GEO CTY	BLM DIST	SERIAL NO.	CASE TYPE	CLAIM NAME/NUMBER	CLAIMANT(S)	LEAD FILE	COUNTY BOOK;PAGE	LOCATION DATE	LATEST ASSMT-YR	CASE CLOSED
19 S	23 E	31	NE	3	4	141824	LD	TS ø115	TOMBSTONE DEV CO	141709		9/06/1981	0000	
			NE			141825	LD	TS ø116		141709		9/06/1981	0000	
			NE			141826	LD	TS ø117		141709		9/06/1981	0000	
			NE			141827	LD	TS ø118		141709		9/06/1981	0000	
20 S	23 E	18	S2			68449	LD	T D C NO 2		68448	340;204	11/14/1963	1981	
			W2			68459	LD	T D C NO 12		68448	340;217	11/12/1963	1981	
			SW			68460	LD	T D C NO 13		68448	340;218	11/14/1963	1981	
			W2			68461	LD	T D C NO 14		68448	340;219	11/14/1963	1981	
			SW			68462	LD	T D C NO 15		68448	340;220	11/14/1963	1981	
			W2			68463	LD	T D C NO 16		68448	340;221	11/14/1963	1981	
			SW			68464	LD	T D C NO 17		68448	340;206	11/14/1963	1981	
			W2			68465	LD	T D C NO 18		68448	340;205	11/14/1963	1981	
			NW			97108	LD	BOBCAT	WINTERS WAYNE	97107	1390;161	1/04/1980	1980	
			SW			97628	LD	SILVER OWL ø1	HODGSON KENNETH P		1394;332	1/14/1980	0000	
			SW			97629	LD	SILVER OWL ø2		97628	1394;334	1/14/1980	0000	
			SW			97630	LD	SILVER OWL ø3		97628	1394;336	1/18/1980	0000	
			SW			97631	LD	SILVER OWL ø4		97628	1394;338	1/18/1980	0000	
			SW			97632	LD	SILVER OWL ø5		97628	1394;340	1/18/1980	0000	
			SE			97633	LD	SILVER OWL ø6		97628	1394;342	1/18/1980	0000	
			SW			98008	LD	SILVER OWL ø7			1404;181	1/28/1980	0000	
			S2			98009	LD	SILVER OWL ø8			1404;183	1/28/1980	0000	
			NW			100477	LD	CUB ø1	WINTERS WAYNE		1396;590	1/30/1980	1981	
			NW			100478	LD	CUB ø2		100477	1396;592	1/30/1980	1981	
			NW			100479	LD	CUB ø3		100477	1396;594	1/30/1980	1981	
			NW			100480	LD	CUB ø4		100477	1396;596	1/30/1980	1981	
			N2			100481	LD	CUB ø5		100477	1396;598	1/30/1980	1981	
			NE			100482	LD	CUB 6		100477	1396;600	1/30/1980	1981	
			NE			100483	LD	CUB ø7		100477	1396;602	1/30/1980	1981	
			NE			100484	LD	CUB ø8		100477	1396;604	1/30/1980	1981	
			NE			100485	LD	CUB ø9		100477	1396;606	1/30/1980	1981	
			W2			100486	LD	CUB ø10		100477	1396;608	1/30/1980	1981	
			W2			100487	LD	CUB ø11		100477	1396;610	1/30/1980	1981	
			NW			100488	LD	CUB ø12		100477	1396;612	1/30/1980	1981	
			NW			100489	LD	CUB ø13		100477	1396;614	1/30/1980	1981	
			N2			100490	LD	CUB ø14		100477	1396;616	1/30/1980	1981	
			E2			100491	LD	CUB ø15		100477	1396;618	1/30/1980	1981	
			E2			100492	LD	CUB ø16		100477	1396;620	1/30/1980	1981	
			E2			100493	LD	CUB ø17		100477	1396;622	1/30/1980	1981	
			E2			100494	LD	CUB ø18		100477	1396;624	1/30/1980	1981	
			SW			100495	LD	CUB ø19		100477	1396;626	1/30/1980	1981	
			S2			100496	LD	CUB ø20		100477	1396;628	1/30/1980	1981	
			SE			100497	LD	CUB 21		100477	1396;630	1/30/1980	1981	
			SE			100498	LD	CUB ø22		100477	1396;632	1/30/1980	1981	
			SE			100499	LD	CUB ø23		100477	1396;634	1/30/1980	1981	
			SE			100500	LD	CUB 24		100477	1396;636	1/30/1980	1981	
			SW			100501	LD	CUB 25		100477	1396;638	1/30/1980	1981	

* * DISCLOSURE* * ALL INFORMATION RECEIVED IN THIS OFFICE MAY NOT YET BE LISTED ON THIS REPORT, NAMES AND ADDRESSES ARE ENTERED AS THEY APPEAR ON THE LOCATION NOTICE OR ARE ABBREVIATED TO FIT LIMITED SPACE; THEREFORE THEY MAY NOT APPEAR IN THE EXPECTED SEQUENCE.

F- 2

REPORT DATE: JUN 22, 1982 UNITED STATES DEPARTMENT OF THE INTERIOR PAGE NO: 5959

STATE: ARIZONA PCN: LT892PP1 BUREAU OF LAND MANAGEMENT

MERIDIAN: GILA-SALT R. GEOGRAPHIC INDEX

- -LEGAL DESCRIPTION- - TWNSHP	RANGE	SEC	SUBDV	GEO CTY	BLM DIST	SERIAL NO.	CASE TYPE	CLAIM NAME/NUMBER	CLAIMANT(S)	LEAD FILE	COUNTY BOOK;PAGE	LOCATION DATE	LATEST ASSMT-YR	CASE CLOSED
20 S	23 E	18	S2	3	4	100502	LD	CUB ø26	WINTERS WAYNE	100477	1396;640	1/30/1980	1981	
			SE			100503	LD	CUB ø27		100477	1396;642	1/30/1980	1981	
			SE			100504	LD	CUB ø28		100477	1396;644	1/30/1980	1981	
			SE			100505	LD	CUB ø29		100477	1396;646	1/30/1980	1981	
			SE			100506	LD	CUB ø30		100477	1396;648	1/30/1980	1981	
			SW			116029	LD	RAM	CHADWICK PAUL		1451;308	9/16/1980	1981	
		19	NW			68464	LD	T D C NO 17	TOMBSTONE DEV CO	68448	340;206	11/14/1963	1981	
		33	SW			147603	LD	OLD MILDRED	BROWNE W CLYDE ESQ	147593	1557;237	12/16/1981	0000	
		36	SE			71981	LD	BLANKET	KNOX-AZ CORPORATION G V R MIN CORP	71973	62;484	7/01/1923	1981	
21 S	23 E	1	NE			71981	LD	BLANKET	KNOX-AZ CORPORATION G V R MIN CORP	71973	62;484	7/01/1923	1981	
22 S	23 E	22	SE			77786	LD	FOUR C¢S	CHIZEWSKY NICHLAS A		904;313	1/03/1974	1981	
3 S	24 E	19	SW	9		44317	LD	HWR ø123	WEDDLE D HOOPER LEO RHODES JOHN RHODES CHARLES	44295	167;591	7/20/1971	1979	
			SW			44319	LD	HWR ø125	WEDDLE D HOOPER LEO RHODES JOHN RHODES CHARLES	44295	167;593	7/20/1971	1979	
			SW			117092	LD	DAY ø23	WEDDLE DARVIN W RHODES CHARLES R	117070	333;504	10/11/1980	1981	
			SW			117094	LD	DAY ø25	WEDDLE DARVIN W RHODES CHARLES R	117070	333;506	10/11/1980	1981	
		30	W2			44316	LD	HWR ø122	WEDDLE D HOOPER LEO RHODES JOHN RHODES CHARLES	44295	167;590	7/20/1971	1979	
			NW			44317	LD	HWR ø123	WEDDLE D HOOPER LEO RHODES JOHN RHODES CHARLES	44295	167;591	7/20/1971	1979	
			NW			44318	LD	HWR ø124	WEDDLE D HOOPER LEO RHODES JOHN RHODES CHARLES	44295	167;592	7/20/1971	1979	
			NW			44319	LD	HWR ø125	WEDDLE D HOOPER LEO RHODES JOHN RHODES CHARLES	44295	167;593	7/20/1971	1979	
			NW			44320	LD	HWR ø126	WEDDLE D HOOPER LEO RHODES JOHN RHODES CHARLES	44295	167;594	7/20/1971	1979	
			W2			44321	LD	HWR ø127	WEDDLE D	44295	167;595	7/20/1971	1979	

* * DISCLOSURE* * ALL INFORMATION RECEIVED IN THIS OFFICE MAY NOT YET BE LISTED ON THIS REPORT, NAMES AND ADDRESSES ARE ENTERED AS THEY APPEAR ON THE LOCATION NOTICE OR ARE ABBREVIATED TO FIT LIMITED SPACE; THEREFORE THEY MAY NOT APPEAR IN THE EXPECTED SEQUENCE.

REPORT DATE: AUG 16, 1981 — UNITED STATES DEPARTMENT OF THE INTERIOR — PAGE NO: 5007
STATE: ARIZONA — PCN: LT892PP1 — BUREAU OF LAND MANAGEMENT

MERIDIAN: GILA-SALT R. — GEOGRAPHIC INDEX

- -LEGAL DESCRIPTION- -				GEO	BLM	SERIAL	CASE			LEAD	COUNTY	LOCATION	LATEST	CASE
TWNSHP	RANGE	SEC	SUBDV	CTY	DIST	NO.	TYPE	CLAIM NAME/NUMBER	CLAIMANT(S)	FILE	BOOK;PAGE	DATE	ASSMT-YR	CLOSED
20 S	21 E	25	NW	3	4	84809	LD	HORNE #4	JAMES STEWART CO	84789	493;264	7/27/1967	1979	
			W2			84810	LD	HORNE #5		84789	493;267	7/27/1967	1979	
			W2			84811	LD	HORNE #6		84789	493;266	8/02/1967	1979	
			W2			84812	LD	HORNE #7		84789	493;265	8/02/1967	1979	
			W2			84813	LD	HORNE #8		84789	493;537	8/04/1967	1979	
			NW			84814	LD	HORNE #9		84789	509;318	10/31/1967	1979	
			NW			84815	LD	HORNE #10		84789	509;319	10/31/1967	1979	
			ALL			84817	LD	HORNE #12		84789	496;339	8/22/1967	1979	
			N2			84818	LD	HORNE #13		84789	496;340	8/22/1967	1979	
			N2			84819	LD	HORNE #14		84789	496;341	8/22/1967	1979	
			N2			84820	LD	HORNE #15		84789	496;342	8/22/1967	1979	
			N2			84821	LD	HORNE #16		84789	496;343	8/22/1967	1979	
			NE			84822	LD	HORNE #17		84789	493;538	8/05/1967	1979	
			N2			84823	LD	HORNE #18		84789	496;344	8/22/1967	1979	
			E2			84824	LD	HORNE #19		84789	493;539	8/04/1967	1979	
			NE			84825	LD	HORNE #20		84789	493;540	8/04/1967	1979	
			NE			84826	LD	HORNE #21		84789	493;541	8/04/1967	1979	
			NE			84827	LD	HORNE #22		84789	493;542	8/04/1967	1979	
			NE			84828	LD	HORNE #23		84789	493;543	8/04/1967	1979	
			SE			84856	LD	HORNE #155		84789	670;53	11/27/1970	1979	
			NE			84857	LD	HORNE #156		84789	509;342	10/17/1967	1979	
			NE			84858	LD	HORNE #157		84789	509;343	10/17/1967	1979	
			SE			84859	LD	HORNE #158		84789	509;344	10/17/1967	1979	
			SW			85438	LD	PASS OVER	JAMES STEWART CORP	85436	67;238	2/11/1928	1981	
			S2			85439	LD	CHIEF JUSTICE		85436	67;286	2/11/1928	1981	
			SE			85442	LD	MOTHER LODE		85436	67;310	3/20/1928	1981	
			SE			85443	LD	L P W NO 2		85436	67;311	4/24/1928	1981	
			SE			85444	LD	CONNECTING LINKS		85436	67;559	9/01/1928	1981	
			SW			85445	LD	MARY AND GEORGE		85436	67;560	9/01/1928	1981	
			N2			105988	LD	MUSTANG #1	FEDERICO ROBERT		1421;173-	5/09/1980		
			S2			105989	LD	MUSTANG #2		105988	1421;175-	5/09/1980		
		26	SE			84802	LD	STEWART #6	JAMES STEWART CO	84789	493;93	7/22/1967	1979	
			SE			84803	LD	STEWART #7		84789	493;94	7/22/1967	1979	
			NE			84809	LD	HORNE #4		84789	493;264	7/27/1967	1979	
			E2			84811	LD	HORNE #6		84789	493;266	8/02/1967	1979	
			NE			84815	LD	HORNE #10		84789	509;319	10/31/1967	1979	
			NE			84816	LD	HORNE #11		84789	509;320	10/31/1967	1979	
		36	NE			84856	LD	HORNE #155		84789	670;53	11/27/1970	1979	
			NW			85436	LD	BROTHER GEORGE	JAMES STEWART CORP		67;236	1/28/1928	1981	
			NE			85437	LD	MARY JO		85436	67;237	1/28/1928	1981	
			NE			85440	LD	FATHER LODE		85436	67;287	2/14/1928	1981	
			NW			85441	LD	RARE METALS		85436	67;288	2/14/1928	1981	
			NE			85444	LD	CONNECTING LINKS		85436	67;559	9/01/1928	1981	
			NE			85446	LD	SWEET-HEART		85436	67;561	9/01/1928	1980	
			NW			85447	LD	WOOLERY		85436	67;562	9/01/1928	1980	
23 S	21 E	6	NW			116861	PL	TY METALS #1	TY METALS INC		1460;33	10/22/1980		

* * DISCLOSURE* * ALL INFORMATION RECEIVED IN THIS OFFICE MAY NOT YET BE LISTED ON THIS REPORT, NAMES AND ADDRESSES ARE ENTERED AS THEY APPEAR ON THE LOCATION NOTICE OR ARE ABBREVIATED TO FIT LIMITED SPACE; THEREFORE THEY MAY NOT APPEAR IN THE EXPECTED SEQUENCE.

REPORT DATE: AUG 16,
STATE: ARIZONA

MERIDIAN: GILA-SALT R.

- -LEGAL DESCRIPTION- -			
TWNSHP	RANGE	SEC	SUBDV
8 S	22 E	36	SW
			SW
			NW
			SW
			NW
			SW
			SW
			SW
			SW
			W2
			SW
15 S	22 E	11	SW
			SW
			SW

* * DISCLOSURE* * ALL IN
THEY APPEAR ON THE LOCATI

REPORT DATE: AUG 16, 1981 — UNITED STATES DEPARTMENT OF THE INTERIOR — PAGE NO: 5008
STATE: ARIZONA — PCN: LT892PP1 — BUREAU OF LAND MANAGEMENT

MERIDIAN: GILA-SALT R. — GEOGRAPHIC INDEX

- -LEGAL DESCRIPTION- -				GEO	BLM	SERIAL	CASE			LEAD	COUNTY	LOCATION	LATEST	CASE
TWNSHP	RANGE	SEC	SUBDV	CTY	DIST	NO.	TYPE	CLAIM NAME/NUMBER	CLAIMANT(S)	FILE	BOOK;PAGE	DATE	ASSMT-YR	CLOSED
23 S	21 E	6	NW	3	4	116862	PL	TY METALS #2	TY METALS INC	116861	1460;35	10/22/1980		
			NW			116863	PL	TY METALS #3		116861	1460;37	10/22/1980		
			NW			116864	PL	TY METALS #4		116861	1460;39	10/22/1980		
			NW			116865	PL	TY METALS #5		116861	1460;41	10/22/1980		
			NW			116866	PL	TY METALS #6		116861	1460;43	10/22/1980		
			NE			116867	PL	TY METALS #7		116861	1460;45	10/22/1980		
		31	SE		2	32766	LD	GOLDEN EAGLE	PRESCOTT VALLEY INC		69;461	4/12/1930	1979	
			SE			32767	PL	LAST CHANCE		32766	64;388	6/06/1932	1979	
			SE			60495	PL	"ORO BENCH"	KING WILLIAM C		563;146	10/07/1968	1979	
			SE			96037	PL	EL ORO	GREENE JEAN L		1380;509	11/21/1979		
			SE			110769	PL	BUSTED FLUSH #1	BUSTED FLUSH MING CO		1427;430	6/07/1980		
			SE			116868	PL	TY METALS #8	TY METALS INC	116861	1460;47	10/22/1980		
24 S	21 E	2	SW		4	46820	LD	TAKO # 1	TAKO MINING		742;281	12/01/1971	1979	
			SW			46821	LD	TAKO # 2		46820	355;255	3/29/1964	1979	
			SW			46823	LD	TAKO # 5		46820	742;285	12/01/1971	1979	
			S2			46824	LD	TAKO # 6		46820	742;286	12/01/1971	1979	
		3	SE			46821	LD	TAKO # 2		46820	355;255	3/29/1964	1979	
			E2			46827	LD	TAKO # 9		46820	742;289	10/06/1968	1979	
			SE			46828	LD	TAKO # 10		46820	742;290	12/01/1971	1979	
		6	NW		2	38912	PL	GRINGO #1	HART DONALD H		1302;28	1/22/1979	1979	
			NW			63769	PL	LITTLE HAWK	PITTSLEY GLENN P		591;434	5/07/1969	1980	
			NW			116552	LD	LONNIE PEARL	CROWLEY JOSEPH		1457;93	10/05/1980		
									RUE MICHAEL					
			NE			124401	PL	SUSIE Q #1	SUSIE Q MINING CO		0;0	1/12/1981		
			NW			134528	LD	SPARKLE PLENTY	WIELGUS ALYN		1523;005	7/18/1981		
									WIELGUS RONALD					
		10	NE		4	46821	LD	TAKO # 2	TAKO MINING	46820	355;255	3/29/1964	1979	
			NE			46822	LD	TAKO # 3		46820	355;256	4/24/1964	1979	
			NE			46828	LD	TAKO # 10		46820	742;290	12/01/1971	1979	
		11	NW			46820	LD	TAKO # 1			742;281	12/01/1971	1979	
			NW			46821	LD	TAKO # 2		46820	355;255	3/29/1964	1979	
			NW			46822	LD	TAKO # 3		46820	355;256	4/24/1964	1979	
			N2			46823	LD	TAKO # 5		46820	742;285	12/01/1971	1979	
			N2			46824	LD	TAKO # 6		46820	742;286	12/01/1971	1979	
			N2			46825	LD	TAKO # 7		46820	742;287	12/01/1971	1979	
			NE			46826	LD	TAKO # 8		46820	742;288	12/01/1971	1979	
6 S	22 E	5	SW		9	50179	LD	MT JACKSON #4	RHODES CHARLES R	50176	184;301	7/15/1972	1980	
									RHODES JOHN C					
		6	SW			50176	LD	MOUNT JACKSON #1	RHODES CHARLES R		98;64	9/19/1964	1980	
									RHODES JOHN C					
			SE			50177	LD	MT JACKSON #2	RHODES CHARLES R	50176	98;65	9/19/1964	1980	
									RHODES JOHN C					
			SE			50178	LD	MT JACKSON #3	RHODES CHARLES R	50176	184;300	7/15/1972	1980	
									RHODES JOHN C					
			SE			50179	LD	MT JACKSON #4	RHODES CHARLES R	50176	184;301	7/15/1972	1980	
									RHODES JOHN C					

* * DISCLOSURE* * ALL INFORMATION RECEIVED IN THIS OFFICE MAY NOT YET BE LISTED ON THIS REPORT, NAMES AND ADDRESSES ARE ENTERED AS THEY APPEAR ON THE LOCATION NOTICE OR ARE ABBREVIATED TO FIT LIMITED SPACE; THEREFORE THEY MAY NOT APPEAR IN THE EXPECTED SEQUENCE.

REPORT DATE: AUG 16,
STATE: ARIZONA

MERIDIAN: GILA-SALT R.

- -LEGAL DESCRIPTION- -			
TWNSHP	RANGE	SEC	SUBDV
15 S	22 E	11	S2
			SE
			SE
		12	SW
			SW

* * DISCLOSURE* * ALL IN
THEY APPEAR ON THE LOCATI

REPORT DATE: AUG 16, 1981 — UNITED STATES DEPARTMENT OF THE INTERIOR — PAGE NO: 5047
STATE: ARIZONA — PCN: LT892PP1 — BUREAU OF LAND MANAGEMENT

MERIDIAN: GILA-SALT R. — GEOGRAPHIC INDEX

- -LEGAL DESCRIPTION- - TWNSHP	RANGE	SEC	SUBDV	GEO CTY	BLM DIST	SERIAL NO.	CASE TYPE	CLAIM NAME/NUMBER	CLAIMANT(S)	LEAD FILE	COUNTY BOOK;PAGE	LOCATION DATE	LATEST ASSMT-YR	CASE CLOSED
16 S	22 E	24	SW	3	4	21950	LD	ALPHA #6	CF&I STEEL CORP	21945	523;356	11/07/1967	1981	
			SW			21951	LD	ALPHA #7		21945	523;357	11/07/1967	1981	
			SW			21952	LD	ALPHA #8		21945	523;358	11/07/1967	1981	
			SW			21953	LD	ALPHA #9		21945	523;359	11/07/1967	1981	
			S2			21954	LD	ALPHA #10		21945	523;360	11/07/1967	1981	
			SE			21955	LD	ALPHA #11		21945	523;361	11/07/1967	1981	
			SE			21956	LD	ALPHA #12		21945	523;362	11/07/1967	1981	
			SE			21957	LD	ALPHA #13		21945	523;363	11/07/1967	1981	
			E2			21958	LD	ALPHA #14		21945	523;364	11/09/1967	1981	
			E2			21959	LD	ALPHA #15		21945	523;365	11/09/1967	1981	
			E2			21960	LD	ALPHA #16		21945	523;366	11/09/1967	1981	
			ALL			21961	LD	ALPHA #17		21945	523;367	11/09/1967	1981	
			N2			21962	LD	ALPHA #18		21945	523;410	11/09/1967	1981	
			NC			21963	LD	ALPHA #19		21945	523;368	11/09/1967	1981	
			NE			21964	LD	ALPHA #20		21945	523;369	11/09/1967	1981	
			NE			21965	LD	ALPHA #21		21945	523;370	11/09/1967	1981	
			W2			21978	LD	ALPHA #34		21945	523;384	11/08/1967	1981	
			SE			21995	LD	ALPHA #53		21945	780;197	4/17/1972	1981	
			E2			21996	LD	ALPHA #54		21945	780;198	4/17/1972	1981	
			NE			21997	LD	ALPHA #55		21945	780;199	4/17/1972	1981	
			NE			73415	LD	TALLSHIP #C-2	SULLIVAN JAMES	73353	1125;443	10/18/1976	1981	
			N2			73417	LD	TALLSHIP #C-4		73353	1125;447	10/18/1976	1981	
			NW			73419	LD	TALLSHIP #C-6		73353	1125;451	10/18/1976	1981	
		25	NW			21945	LD	ALPHA #1	CF&I STEEL CORP		523;351	11/06/1967	1981	
			NW			21946	LD	ALPHA #2		21945	523;351	11/07/1967	1981	
			NW			21947	LD	ALPHA #3		21945	523;353	11/07/1967	1981	
			NW			21948	LD	ALPHA #4		21945	523;354	11/07/1967	1981	
			N2			21949	LD	ALPHA #5		21945	523;355	9/07/1967	1981	
			W2			21980	LD	ALPHA #36		21945	523;386	11/08/1967	1981	
			W2			21981	LD	ALPHA #37		21945	523;387	11/08/1967	1981	
			W2			21982	LD	ALPHA #38		21945	523;388	11/08/1967	1981	
			W2			21983	LD	ALPHA #39		21945	523;389	11/08/1967	1981	
			ALL			21984	LD	ALPHA #40		21945	523;390	11/09/1967	1981	
			NE			21989	LD	ALPHA #45		21945	523;395	12/05/1967	1981	
			NE			21990	LD	ALPHA #46		21945	523;396	12/05/1967	1981	
			SW			21991	LD	ALPHA #49		21945	523;397	1/29/1968	1981	
			SW			21992	LD	ALPHA #50		21945	523;398	1/30/1968	1981	
			S2			21993	LD	ALPHA #51		21945	523;399	1/30/1968	1981	
		26	NE			21966	LD	ALPHA #22		21945	523;371	11/07/1967	1981	
			NE			21967	LD	ALPHA #23		21945	523;372	11/07/1967	1981	
			NE			21994	LD	ALPHA #52		21945	523;380	1/30/1968	1981	
19 S	22 E	33	SE			103832	MS	SAN DIEGO (M)	TIMA STEVE E		1422;315	5/16/1980		
20 S	22 E	1	SE			35556	LD	MARION	NUTTALL JEAN M		104;144	7/01/1954	1980	
									BURK MATIA M					
									BENNETT KATHLEEN M					
									ROOME MARION M					

* * DISCLOSURE* * ALL INFORMATION RECEIVED IN THIS OFFICE MAY NOT YET BE LISTED ON THIS REPORT, NAMES AND ADDRESSES ARE ENTERED AS THEY APPEAR ON THE LOCATION NOTICE OR ARE ABBREVIATED TO FIT LIMITED SPACE; THEREFORE THEY MAY NOT APPEAR IN THE EXPECTED SEQUENCE.

REPORT DATE: AUG 16, 1981 — UNITED STATES DEPARTMENT OF THE INTERIOR — PAGE NO: 5048
STATE: ARIZONA — PCN: LT892PP1 — BUREAU OF LAND MANAGEMENT

MERIDIAN: GILA-SALT R. — GEOGRAPHIC INDEX

- -LEGAL DESCRIPTION- - TWNSHP	RANGE	SEC	SUBDV	GEO CTY	BLM DIST	SERIAL NO.	CASE TYPE	CLAIM NAME/NUMBER	CLAIMANT(S)	LEAD FILE	COUNTY BOOK;PAGE	LOCATION DATE	LATEST ASSMT-YR	CASE CLOSED
20 S	22 E	1	SE	3	4	35557	LD	JEAN	NUTTALL JEAN M	35556	104;145	7/01/1954	1980	
									BURK MATIA M					
									BENNETT KATHLEEN M					
									ROOME MARION M					
			SE			35558	LD	MATIA	NUTTALL JEAN M	35556	104;146	7/01/1954	1980	
									BURK MATIA M					
									BENNETT KATHLEEN M					
									ROOME MARION M					
			S2			35559	LD	KATE	NUTTALL JEAN M	35556	0;0	7/01/1954	1980	
									BURK MATIA M					
									BENNETT KATHLEEN M					
									ROOME MARION M					
		3	SW			86302	LD	MISY #18	ESCAPULE E H	86200	536;343	2/28/1968	1980	
									ESCAPULE F B					
			SW			86303	LD	MISY #19	ESCAPULE E H	86200	536;344	2/28/1968	1980	
									ESCAPULE F B					
			SW			86306	LD	MISY #22	ESCAPULE E H	86200	536;347	2/28/1968	1980	
									ESCAPULE F B					
			SW			86307	LD	MISY #23	ESCAPULE E H	86200	536;348	2/28/1968	1980	
									ESCAPULE F B					
		4	SW			61498	LD	MOUNTAIN VIEW NO 22	ESCAPULE JOE M	61478	494;475	8/06/1967	1980	
									ESCAPULA JOE J					
			SW			61499	LD	MOUNTAIN VIEW NO 23	ESCAPULE JOE M	61478	494;476	8/06/1967	1980	
									ESCAPULA JOE J					
			SW			61500	LD	MOUNTAIN VIEW NO 24	ESCAPULE JOE M	61478	494;477	8/06/1967	1980	
									ESCAPULA JOE J					
			SE			61509	LD	MTN VIEW EXT NO 1	ESCAPULE JOE M	61478	546;070	6/22/1968	1980	
									ESCAPULA JOE J					
			SE			61510	LD	MTN VIEW EXT NO 2	ESCAPULE JOE M	61478	546;071	6/22/1968	1980	
									ESCAPULA JOE J					
			SE			61511	LD	MTN VIEW EXT NO 3	ESCAPULE JOE M	61478	546;072	6/22/1968	1980	
									ESCAPULA JOE J					
			SE			61512	LD	MTN VIEW EXT NO 4	ESCAPULE JOE M	61478	546;073	6/22/1968	1980	
									ESCAPULA JOE J					
			SE			61513	LD	MTN VIEW EXT NO 5	ESCAPULE JOE M	61478	546;074	6/22/1968	1980	
									ESCAPULA JOE J					
			SE			86255	LD	SOLSTICE EXTENSN #2	ESCAPULE E H	86200	536;318	2/28/1968	1980	
									ESCAPULE F B					
			SE			86257	LD	SOLSTICE EXTENSN #4	ESCAPULE E H	86200	536;320	2/28/1968	1980	
									ESCAPULE F B					
			SE			86259	LD	SOLSTICE EXTENSN #6	ESCAPULE E H	86200	536;322	2/28/1968	1980	
									ESCAPULE F B					
			SE			86261	LD	SOLSTICE EXTENSN #8	ESCAPULE E H	86200	536;324	2/28/1968	1980	
									ESCAPULE F B					
			S2			86263	LD	SOLSTICE EXTENSN #10	ESCAPULE E H	86200	536;326	2/28/1968	1980	
									ESCAPULE F B					

* * DISCLOSURE* * ALL INFORMATION RECEIVED IN THIS OFFICE MAY NOT YET BE LISTED ON THIS REPORT, NAMES AND ADDRESSES ARE ENTERED AS THEY APPEAR ON THE LOCATION NOTICE OR ARE ABBREVIATED TO FIT LIMITED SPACE; THEREFORE THEY MAY NOT APPEAR IN THE EXPECTED SEQUENCE.

REPORT DATE: AUG 16, 1981 — UNITED STATES DEPARTMENT OF THE INTERIOR — PAGE NO: 5005
STATE: ARIZONA — PCN: LT892PP1 — BUREAU OF LAND MANAGEMENT

MERIDIAN: GILA-SALT R. — GEOGRAPHIC INDEX

- -LEGAL DESCRIPTION- -				GEO	BLM	SERIAL	CASE				LEAD	COUNTY	LOCATION	LATEST	CASE
TWNSHP	RANGE	SEC	SUBDV	CTY	DIST	NO.	TYPE	CLAIM NAME/NUMBER	CLAIMANT(S)		FILE	BOOK;PAGE	DATE	ASSMT-YR	CLOSED
5 S	21 E	29	N2	9	4	95364	LD	MOLLY #11	DANIELS NOBLE		95354	318;608	12/01/1979	1980	
									GODFREY GRANT						
									HOLSTEIN H J JR						
			NE			95365	LD	MOLLY #12	WEST LESLIE		95354	318;609	12/01/1979	1980	
									DANIELS NOBLE						
									GODFREY GRANT						
									HOLSTEIN H J JR						
8 S	21 E	8	SW			66274	LD	CONNI #41	ADAMS DON C		66272	108;604	3/14/1966	1980	
			SW			66289	LD	CONNI #60			66272	108;619	3/14/1966	1980	
			SW			66290	LD	CONNI #61			66272	108;620	3/14/1966	1980	
		17	NW			66272	LD	CONNI #39				108;602	3/14/1966	1980	
			NW			66273	LD	CONNI #40				108;603	3/14/1966	1980	
			NW			66275	LD	CONNI #42			66272	108;605	3/14/1966	1980	
			NW			66276	LD	CONNI #43			66272	108;606	3/14/1966	1980	
			NW			66277	LD	CONNI #44			66272	108;607	3/14/1966	1980	
			NW			66278	LD	CONNI #45			66272	108;608	3/14/1966	1980	
			SW			66279	LD	CONNI #46			66272	108;609	3/14/1966	1980	
			SW			66280	LD	CONNI #47			66272	108;610	3/14/1966	1980	
			SW			66281	LD	CONNI #48			66272	108;611	3/14/1966	1980	
			SW			66282	LD	CONNI #49			66272	108;612	3/14/1966	1980	
		20	NW			66281	LD	CONNI #48			66272	108;611	3/14/1966	1980	
			NW			66282	LD	CONNI #49			66272	108;612	3/14/1966	1980	
9 S	21 E	20	NW			66283	LD	CONNI #50			66272	108;613	3/14/1966	1980	
			NW			66284	LD	CONNI #51			66272	108;614	3/14/1966	1980	
			SW			66285	LD	CONNI #52			66272	108;615	3/14/1966	1980	
			SW			66286	LD	CONNI #53			66272	108;616	3/14/1966	1980	
			S2			66287	LD	CONNI #54			66272	108;617	3/14/1966	1980	
			S2			66288	LD	CONNI #55			66272	108;618	3/14/1966	1980	
15 S	21 E	18	SW	3		24289	LD	LODE GOLD MINE # 1	HEARN DONALD B SR			1227;187	3/31/1978	1979	
									HEARN KAREN D						
			SW			24290	LD	LODE GOLD MINE # 2	HEARN DONALD B SR		24289	1227;188	3/31/1978	1979	
									HEARN KAREN D						
			SW			130490	LD	NO NAME NO 1	KEITH MARION F			1507;395	5/10/1981		
			SW			130491	LD	NO NAME NO 2			130490	1507;397	5/10/1981		
		20	NE			130492	LD	NO NAME NO 3			130490	1507;399	5/10/1981		
			NE			130493	LD	NO NAME NO 4			130490	1507;401	5/10/1981		
20 S	21 E	23	SE			84860	LD	HORNE #164	JAMES STEWART CO		84789	509;348	10/31/1967	1979	
			SE			84861	LD	HORNE #165			84789	509;349	10/31/1967	1979	
			SE			84862	LD	HORNE #166			84789	509;350	10/31/1967	1979	
			SE			84863	LD	HORNE #167			84789	509;351	10/31/1967	1979	
			E2			84864	LD	HORNE #168			84789	509;352	10/31/1967	1979	
			NE			84865	LD	HORNE #169			84789	509;353	10/31/1967	1979	
			NE			84866	LD	HORNE #170			84789	509;354	10/31/1967	1979	
			NE			84867	LD	HORNE #171			84789	509;355	10/31/1967	1979	
			NE			84868	LD	HORNE #172			84789	509;356	10/31/1967	1979	
		24	SE			84829	LD	HORNE #24			84789	493;544	8/04/1967	1979	

* * DISCLOSURE* * ALL INFORMATION RECEIVED IN THIS OFFICE MAY NOT YET BE LISTED ON THIS REPORT, NAMES AND ADDRESSES ARE ENTERED AS THEY APPEAR ON THE LOCATION NOTICE OR ARE ABBREVIATED TO FIT LIMITED SPACE; THEREFORE THEY MAY NOT APPEAR IN THE EXPECTED SEQUENCE.

REPORT DATE: AUG 16,
STATE: ARIZONA
MERIDIAN: GILA-SALT R.
- -LEGAL DESCRIPTION- - G
TWNSHP RANGE SEC SUBDV C
8 S 22 E 20 SE
E2
S2
ALL
21 SW
NW
NW
NW
NW
SW
SW
SW
* * DISCLOSURE* * ALL INF
THEY APPEAR ON THE LOCATIC

REPORT DATE: AUG 16, 1981 — UNITED STATES DEPARTMENT OF THE INTERIOR — PAGE NO: 5006
STATE: ARIZONA — PCN: LT892PP1 — BUREAU OF LAND MANAGEMENT

MERIDIAN: GILA-SALT R. — GEOGRAPHIC INDEX

- -LEGAL DESCRIPTION- -				GEO	BLM	SERIAL	CASE			LEAD	COUNTY	LOCATION	LATEST	CASE
TWNSHP	RANGE	SEC	SUBDV	CTY	DIST	NO.	TYPE	CLAIM NAME/NUMBER	CLAIMANT(S)	FILE	BOOK;PAGE	DATE	ASSMT-YR	CLOSED
20 S	21 E	24	SE	3	4	84830	LD	HORNE #25	JAMES STEWART CO	84789	493;545	8/04/1967	1979	
			SE			84831	LD	HORNE #26		84789	493;546	8/04/1967	1979	
			SE			84832	LD	HORNE #27		84789	493;547	8/04/1967	1979	
			E2			84833	LD	HORNE #28		84789	493;548	8/04/1967	1979	
			NE			84834	LD	HORNE #29		84789	493;549	8/04/1967	1979	
			NE			84835	LD	HORNE #30		84789	493;550	8/04/1967	1979	
			NE			84836	LD	HORNE #31		84789	493;551	8/04/1967	1979	
			NE			84837	LD	HORNE #32		84789	493;552	8/04/1967	1979	
			S2			84838	LD	HORNE #43		84789	493;562	8/04/1967	1979	
			S2			84839	LD	HORNE #44		84789	493;563	8/04/1967	1979	
			S2			84840	LD	HORNE #45		84789	493;564	8/04/1967	1979	
			S2			84841	LD	HORNE #46		84789	493;565	8/04/1967	1979	
			ALL			84842	LD	HORNE #47		84789	493;566	8/04/1967	1979	
			N2			84843	LD	HORNE #48		84789	493;567	8/04/1967	1979	
			N2			84844	LD	HORNE #49		84789	493;568	8/04/1967	1979	
			N2			84845	LD	HORNE #50		84789	493;569	8/04/1967	1979	
			N2			84846	LD	HORNE #51		84789	493;570	8/04/1967	1979	
			SW			84847	LD	HORNE #61		84789	509;321	10/31/1967	1979	
			SW			84848	LD	HORNE #62		84789	509;322	10/31/1967	1979	
			SW			84849	LD	HORNE #63		84789	509;323	10/31/1967	1979	
			SW			84850	LD	HORNE #64		84789	509;324	10/31/1967	1979	
			W2			84851	LD	HORNE #65		84789	509;325	10/31/1967	1979	
			NW			84852	LD	HORNE #66		84789	509;326	10/31/1967	1979	
			NW			84853	LD	HORNE #67		84789	509;327	10/31/1967	1979	
			NW			84854	LD	HORNE #68		84789	509;328	10/31/1967	1979	
			NW			84855	LD	HORNE #69		84789	509;329	10/31/1967	1979	
			SW			84860	LD	HORNE #164		84789	509;348	10/31/1967	1979	
			SW			84861	LD	HORNE #165		84789	509;349	10/31/1967	1979	
			SW			84862	LD	HORNE #166		84789	509;350	10/31/1967	1979	
			SW			84863	LD	HORNE #167		84789	509;351	10/31/1967	1979	
			W2			84864	LD	HORNE #168		84789	509;352	10/31/1967	1979	
			NW			84865	LD	HORNE #169		84789	509;353	10/31/1967	1979	
			NW			84866	LD	HORNE #170		84789	509;354	10/31/1967	1979	
			NW			84867	LD	HORNE #171		84789	509;355	10/31/1967	1979	
			NW			84868	LD	HORNE #172		84789	509;356	10/31/1967	1979	
		25	S2			84797	LD	STEWART #1		84789	491;97	7/14/1967	1979	
			SW			84798	LD	STEWART #2		84789	491;98	7/14/1967	1979	
			SE			84799	LD	STEWART #3		84789	492;432	7/31/1967	1979	
			SE			84800	LD	STEWART #4		84789	493;91	7/19/1967	1979	
			SE			84801	LD	STEWART #5		84789	493;92	7/22/1967	1979	
			SW			84802	LD	STEWART #6		84789	493;93	7/22/1967	1979	
			SW			84803	LD	STEWART #7		84789	493;94	7/22/1967	1979	
			SE			84804	LD	STEWART #8		84789	670;55	11/27/1970	1979	
			NW			84806	LD	HORNE #1		84789	493;261	7/27/1967	1979	
			NW			84807	LD	HORNE #2		84789	493;262	7/27/1967	1979	
			NW			84808	LD	HORNE #3		84789	493;263	7/27/1967	1979	

* * DISCLOSURE* * ALL INFORMATION RECEIVED IN THIS OFFICE MAY NOT YET BE LISTED ON THIS REPORT, NAMES AND ADDRESSES ARE ENTERED AS THEY APPEAR ON THE LOCATION NOTICE OR ARE ABBREVIATED TO FIT LIMITED SPACE; THEREFORE THEY MAY NOT APPEAR IN THE EXPECTED SEQUENCE.

REPORT DATE: AUG 16,
STATE: ARIZONA
MERIDIAN: GILA-SALT R.
- -LEGAL DESCRIPTION- - G
TWNSHP RANGE SEC SUBDV C
8 S 22 E 21 SW
S2
S2
S2
N2
NW
N2
22 NW
NW
NW
NW
35 SE
SE
SE
SE
SE
SE
SE
SE
E2
36 SW
SW
* * DISCLOSURE* * ALL INFO
THEY APPEAR ON THE LOCATION

REPORT DATE: AUG 16, 1981 UNITED STATES DEPARTMENT OF THE INTERIOR PAGE NO: 5049
STATE: ARIZONA PCN: LT892PP1 BUREAU OF LAND MANAGEMENT

MERIDIAN: GILA-SALT R. GEOGRAPHIC INDEX

- -LEGAL DESCRIPTION- -				GEO	BLM	SERIAL	CASE				LEAD	COUNTY	LOCATION	LATEST	CASE
TWNSHP	RANGE	SEC	SUBDV	CTY	DIST	NO.	TYPE	CLAIM NAME/NUMBER	CLAIMANT(S)		FILE	BOOK;PAGE	DATE	ASSMT-YR	CLOSED
20 S	22 E	4	NE	3	4	103832	MS	SAN DIEGO (M)	TIMA STEVE E			1422;315	5/16/1980		
		5	SE			61502	LD	MOUNTAIN VIEW NO 26	ESCAPULE JOE M		61478	494;478	8/06/1967	1980	
									ESCAPULA JOE J						
			SE			61505	LD	MOUNTAIN VIEW NO 29	ESCAPULE JOE M		61478	530;569	3/01/1968	1980	
									ESCAPULA JOE J						
			SE			61506	LD	MOUNTAIN VIEW NO 30	ESCAPULE JOE M		61478	530;570	3/01/1968	1980	
									ESCAPULA JOE J						
			SE			61507	LD	MOUNTAIN VIEW NO 31	ESCAPULE JOE M		61478	530;571	3/01/1968	1980	
									ESCAPULA JOE J						
			SE			61508	LD	MOUNTAIN VIEW NO 32	ESCAPULE JOE M		61478	530;572	3/01/1968	1980	
									ESCAPULA JOE J						
		8	SE			61481	LD	MOUNTAIN VIEW NO 5	ESCAPULE JOE M		61478	494;469	8/05/1967	1980	
									ESCAPULA JOE J						
			SE			61482	LD	MOUNTAIN VIEW NO 6	ESCAPULE JOE M		61478	524;543	8/05/1967	1980	
									ESCAPULA JOE J						
			SE			61483	LD	MOUNTAIN VIEW NO 7	ESCAPULE JOE M		61478	494;470	8/05/1967	1980	
									ESCAPULA JOE J						
			SE			61484	LD	MOUNTAIN VIEW NO 8	ESCAPULE JOE M		61478	524;546	8/05/1967	1980	
									ESCAPULA JOE J						
			SE			61485	LD	MOUNTAIN VIEW NO 9	ESCAPULE JOE M		61478	494;471	8/05/1967	1980	
									ESCAPULA JOE J						
			NE			61490	LD	MOUNTAIN VIEW NO 14	ESCAPULE JOE M		61478	524;554	8/05/1967	1980	
									ESCAPULA JOE J						
			NE			61491	LD	MOUNTAIN VIEW NO 15	ESCAPULE JOE M		61478	494;473	8/05/1967	1980	
									ESCAPULA JOE J						
			NE			61492	LD	MOUNTAIN VIEW NO 16	ESCAPULE JOE M		61478	524;557	8/05/1967	1980	
									ESCAPULA JOE J						
			NE			61501	LD	MOUNTAIN VIEW NO 25	ESCAPULE JOE M		61478	530;564	8/06/1967	1980	
									ESCAPULA JOE J						
			NE			61502	LD	MOUNTAIN VIEW NO 26	ESCAPULE JOE M		61478	494;478	8/06/1967	1980	
									ESCAPULA JOE J						
			SE			61503	LD	MOUNTAIN VIEW NO 27	ESCAPULE JOE M		61478	528;189	8/06/1967	1980	
									ESCAPULA JOE J						
			NE			61504	LD	MOUNTAIN VIEW NO 28	ESCAPULE JOE M		61478	530;567	3/01/1968	1980	
									ESCAPULA JOE J						
			NE			61505	LD	MOUNTAIN VIEW NO 29	ESCAPULE JOE M		61478	530;569	3/01/1968	1980	
									ESCAPULA JOE J						
			NE			61506	LD	MOUNTAIN VIEW NO 30	ESCAPULE JOE M		61478	530;570	3/01/1968	1980	
									ESCAPULA JOE J						
			NE			61507	LD	MOUNTAIN VIEW NO 31	ESCAPULE JOE M		61478	530;571	3/01/1968	1980	
									ESCAPULA JOE J						
			NE			61508	LD	MOUNTAIN VIEW NO 32	ESCAPULE JOE M		61478	530;572	3/01/1968	1980	
									ESCAPULA JOE J						
		9	SW			61477	LD	MOUNTAIN VIEW NO 1	ESCAPULE JOE M			524;536	8/05/1967	1980	
									ESCAPULA JOE J						
			SW			61478	LD	MOUNTAIN VIEW NO 2	ESCAPULE JOE M		61478	524;537	8/05/1967	1980	

* * DISCLOSURE* * ALL INFORMATION RECEIVED IN THIS OFFICE MAY NOT YET BE LISTED ON THIS REPORT, NAMES AND ADDRESSES ARE ENTERED AS THEY APPEAR ON THE LOCATION NOTICE OR ARE ABBREVIATED TO FIT LIMITED SPACE; THEREFORE THEY MAY NOT APPEAR IN THE EXPECTED SEQUENCE.

REPORT DATE: AUG 16
STATE: ARIZONA

MERIDIAN: GILA-SALT R.

- -LEGAL DESCRIPTION- -			
TWNSHP	RANGE	SEC	SUBDV
20 S	22 E	31	W2
			ALL
			E2
			SW
			SW
			SW
			E2
			E2
			E2
			SW
			S2
			SE
			SE
			SE
			SE
			SW
			SW
			SW
			SW
			S2
			SE
			SE
			SE
			SE
		33	SW
			SW
			SW
			SW
			S2
			SE
			SE
			SE
			SE
			SW
			E2
			E2
			E2
			E2
			ALL
			W2
			W2
			W2
			W2
			NW
			NW
			NW

* * DISCLOSURE* * ALL
THEY APPEAR ON THE LOCA

REPORT DATE: AUG 16, 1981 UNITED STATES DEPARTMENT OF THE INTERIOR PAGE NO: 5050
STATE: ARIZONA PCN: LT892PP1 BUREAU OF LAND MANAGEMENT

MERIDIAN: GILA-SALT R. GEOGRAPHIC INDEX

- -LEGAL DESCRIPTION- -				GEO	BLM	SERIAL	CASE				LEAD	COUNTY	LOCATION	LATEST	CASE
TWNSHP	RANGE	SEC	SUBDV	CTY	DIST	NO.	TYPE	CLAIM NAME/NUMBER	CLAIMANT(S)		FILE	BOOK;PAGE	DATE	ASSMT-YR	CLOSED
20 S	22 E	9	SW	3	4	61478	LD	MOUNTAIN VIEW NO 2	ESCAPULA JOE J		61478	524;537	8/05/1967	1980	
			SW			61479	LD	MOUNTAIN VIEW NO 3	ESCAPULE JOE M		61478	524;538	8/05/1967	1980	
									ESC. PULA JOE J						
			SW			61480	LD	MOUNTAIN VIEW NO 4	ESCAPULE JOE M		61478	494;468	8/05/1967	1980	
									ESCAPULA JOE J						
			SW			61481	LD	MOUNTAIN VIEW NO 5	ESCAPULE JOE M		61478	494;469	8/05/1967	1980	
									ESCAPULA JOE J						
			SW			61485	LD	MOUNTAIN VIEW NO 9	ESCAPULE JOE M		61478	494;471	8/05/1967	1980	
									ESCAPULA JOE J						
			SW			61486	LD	MOUNTAIN VIEW NO 10	ESCAPULE JOE M		61478	524;549	8/05/1967	1980	
									ESCAPULA JOE J						
			SW			61487	LD	MOUNTAIN VIEW NO 11	ESCAPULE JOE M		61478	524;550	8/05/1967	1980	
									ESCAPULA JOE J						
			SW			61488	LD	MOUNTAIN VIEW NO 12	ESCAPULE JOE M		61478	524;551	8/05/1967	1980	
									ESCAPULA JOE J						
			W2			61489	LD	MOUNTAIN VIEW NO 13	ESCAPULE JOE M		61478	494;472	8/05/1967	1980	
									ESCAPULA JOE J						
			NW			61492	LD	MOUNTAIN VIEW NO 16	ESCAPULE JOE M		61478	524;557	8/05/1967	1980	
									ESCAPULA JOE J						
			NW			61493	LD	MOUNTAIN VIEW NO 17	ESCAPULE JOE M		61478	524;558	8/06/1967	1980	
									ESCAPULA JOE J						
			NW			61494	LD	MOUNTAIN VIEW NO 18	ESCAPULE JOE M		61478	524;559	8/06/1967	1980	
									ESCAPULA JOE J						
			NW			61495	LD	MOUNTAIN VIEW NO 19	ESCAPULE JOE M		61478	524;560	8/06/1967	1980	
									ESCAPULA JOE J						
			NW			61496	LD	MOUNTAIN VIEW NO 20	ESCAPULE JOE M		61478	524;561	8/06/1967	1980	
									ESCAPULA JOE J						
			NW			61497	LD	MOUNTAIN VIEW NO 21	ESCAPULE JOE M		61478	494;474	8/06/1967	1980	
									ESCAPULA JOE J						
			NW			61498	LD	MOUNTAIN VIEW NO 22	ESCAPULE JOE M		61478	494;475	8/06/1967	1980	
									ESCAPULA JOE J						
			NW			61499	LD	MOUNTAIN VIEW NO 23	ESCAPULE JOE M		61478	494;476	8/06/1967	1980	
									ESCAPULA JOE J						
			NW			61500	LD	MOUNTAIN VIEW NO 24	ESCAPULE JOE M		61478	494;477	8/06/1967	1980	
									ESCAPULA JOE J						
			NE			61513	LD	MTN VIEW EXT NO 5	ESCAPULE JOE M		61478	546;074	6/22/1968	1980	
									ESCAPULA JOE J						
			NE			70918	LD	PICK EM UP NO 3	WILSON SID		70916	361;356	7/17/1964	1980	
									CLARK FRANCIS L						
									HOCKSTAD BARNEY						
			SE			86244	LD	SOLSTICE #1	ESCAPULE E H		86200	508;429	8/09/1967	1980	
									ESCAPULE F B						
			SE			86245	LD	SOLSTICE #2	ESCAPULE E H		86200	508;431	8/09/1967	1980	
									ESCAPULE F B						
			SE			86246	LD	SOLSTICE #3	ESCAPULE E H		86200	508;433	8/09/1967	1980	
									ESCAPULE F B						

* * DISCLOSURE* * ALL INFORMATION RECEIV D IN THIS OFFICE MAY NOT YET BE LISTED ON THIS REPORT, NAMES AND ADDRESSES ARE ENTERED AS THEY APPEAR ON THE LOCATION NOTICE OR ARE ABBREVIATED TO FIT LIMITED SPACE; THEREFORE THEY MAY NOT APPEAR IN THE EXPECTED SEQUENCE.

REPORT DATE: AUG 1
STATE: ARIZONA

MERIDIAN: GILA-SALT R.

- -LEGAL DESCRIPTION-			
TWNSHP	RANGE	SEC	SUBD
20 S	22 E	33	NW
			N2
			NE
			NE
			NE
			NE
			NE
			NE
			NE
			NE
			N2
			NW
			NW
			NW
			NW
		34	SW
			SW
			SW
			SW
			SW
			S2
			SE
			SE
			SE
			SE
			E2
			E2
			E2
			E2
			ALL
			W2
			W2
			W2
			W2
			W2
			NW
			NW
			NW
			NW
			NW
			N2
			NE
			NE
			NE
			NE
			NE

* * DISCLOSURE* * ALL
THEY APPEAR ON THE LOCA

REPORT DATE: AUG 16, 1981 — UNITED STATES DEPARTMENT OF THE INTERIOR — PAGE NO: 5051
STATE: ARIZONA — PCN: LT892PP1 — BUREAU OF LAND MANAGEMENT

MERIDIAN: GILA-SALT R. — GEOGRAPHIC INDEX

- -LEGAL DESCRIPTION- - TWNSHP	RANGE	SEC	SUBDV	GEO CTY	BLM DIST	SERIAL NO.	CASE TYPE	CLAIM NAME/NUMBER	CLAIMANT(S)	LEAD FILE	COUNTY BOOK;PAGE	LOCATION DATE	LATEST ASSMT-YR	CASE CLOSED
20 S	22 E	9	SE	3	4	86247	LD	SOLSTICE #4	ESCAPULE E H ESCAPULE F B	86200	508;435	8/09/1967	1980	
			SE			86248	LD	SOLSTICE #5	ESCAPULE E H ESCAPULE F B	86200	508;437	8/09/1967	1980	
			SE			86249	LD	SOLSTICE #6	ESCAPULE E H ESCAPULE F B	86200	508;439	8/09/1967	1980	
			SE			86250	LD	SOLSTICE #7	ESCAPULE E H ESCAPULE F B	86200	508;441	8/09/1967	1980	
			SE			86251	LD	SOLSTICE #8	ESCAPULE E H ESCAPULE F B	86200	508;443	8/09/1967	1980	
			S2			86252	LD	SOLSTICE #9	ESCAPULE E H ESCAPULE F B	86200	536;315	2/28/1968	1979	
			S2			86253	LD	SOLSTICE #10	ESCAPULE E H ESCAPULE F B	86200	536;316	2/28/1968	1979	
			NE			86254	LD	SOLSTICE EXTENSN #1	ESCAPULE E H ESCAPULE F B	86200	536;317	2/28/1968	1980	
			NE			86255	LD	SOLSTICE EXTENSN #2	ESCAPULE E H ESCAPULE F B	86200	536;318	2/28/1968	1980	
			NE			86256	LD	SOLSTICE EXTENSN #3	ESCAPULE E H ESCAPULE F B	86200	536;319	2/28/1968	1980	
			NE			86257	LD	SOLSTICE EXTENSN #4	ESCAPULE E K ESCAPULE F B	86200	536;320	2/28/1968	1980	
			NE			86258	LD	SOLSTICE EXTENSN #5	ESCAPULE E H ESCAPULE F B	86200	536;321	2/28/1968	1980	
			NE			86259	LD	SOLSTICE EXTENSN #6	ESCAPULE E H ESCAPULE F B	86200	536;322	2/28/1968	1980	
			NE			86260	LD	SOLSTICE EXTENSN #7	ESCAPULE E H ESCAPULE F B	86200	536;323	2/28/1968	1980	
			NE			86261	LD	SOLSTICE EXTENSN #8	ESCAPULE E H ESCAPULE F B	86200	536;324	2/28/1968	1980	
			N2			86262	LD	SOLSTICE EXTENSN #9	ESCAPULE E H ESCAPULE F B	86200	536;325	2/28/1968	1980	
			N2			86263	LD	SOLSTICE EXTENSN #10	ESCAPULE E H ESCAPULE F B	86200	536;326	2/28/1968	1980	
		10	S2			69177	LD	BLUE TOP #5 H	WINTERS WAYNE WINTERS CAROL	69170	413;4064	2/15/1968	1980	
			W2			70916	LD	PICK EM UP NO 1	WILSON SID CLARK FRANCIS L HOCKSTAD BARNEY		361;352	7/07/1964	1980	
			NW			70917	LD	PICK EM UP NO 2	WILSON SID CLARK FRANCIS L HOCKSTAD BARNEY	70916	361;354	7/17/1964	1980	
			W2			70918	LD	PICK EM UP NO 3	WILSON SID CLARK FRANCIS L HOCKSTAD BARNEY	70916	361;356	7/17/1964	1980	
			SW			86287	LD	MISY #3	ESCAPULE E H	86200	508;449	8/28/1967	1980	

have

* * DISCLOSURE* * ALL INFORMATION RECEIVED IN THIS OFFICE MAY NOT YET BE LISTED ON THIS REPORT, NAMES AND ADDRESSES ARE ENTERED AS THEY APPEAR ON THE LOCATION NOTICE OR ARE ABBREVIATED TO FIT LIMITED SPACE; THEREFORE THEY MAY NOT APPEAR IN THE EXPECTED SEQUENCE.

REPORT DATE: AUG 16,
STATE: ARIZONA

MERIDIAN: GILA-SALT R.

- -LEGAL DESCRIPTION- - TWNSHP	RANGE	SEC	SUBDV
20 S	22 E	34	NE
			NE
			N2
			NW
			NW
			NW
			NW
			NW
		35	SW
			SW
			SW
			SW
			S2
			SE
			SE
			SE
			SE
			SE
			E2
			E2
			E2
			E2
			ALL
			W2
			W2
			W2
			W2
			NW
			NW
			NW
			N2
			NE
			NE
			NE
			NE
			NE
			NE
			NE
			NE
			NE
			N2
			NW
			NW
			NW
			NW
			N2

* * DISCLOSURE* * ALL I
THEY APPEAR ON THE LOCAT

REPORT DATE: AUG 16, 1981 — UNITED STATES DEPARTMENT OF THE INTERIOR — PAGE NO: 5052
STATE: ARIZONA — PCN: LT892PP1 — BUREAU OF LAND MANAGEMENT

MERIDIAN: GILA-SALT R. — GEOGRAPHIC INDEX

- -LEGAL DESCRIPTION- - TWNSHP	RANGE	SEC	SUBDV	GEO CTY	BLM DIST	SERIAL NO.	CASE TYPE	CLAIM NAME/NUMBER	CLAIMANT(S)	LEAD FILE	COUNTY BOOK;PAGE	LOCATION DATE	LATEST ASSMT-YR	CASE CLOSED
20 S	22 E	10	SW	3	4	86287	LD	MISY #3	ESCAPULE F B	86200	508;449	8/28/1967	1980	
			SW			86288	LD	MISY #4	ESCAPULE E H ESCAPULE F B	86200	508;451	8/28/1967	1980	
			SW			86290	LD	MISY #6	ESCAPULE E H ESCAPULE F B	86200	536;332	2/28/1968	1980	
			SW			86291	LD	MISY #7	ESCAPULE E H ESCAPULE F B	86200	536;350	2/28/1968	1980	
			W2			86297	LD	MISY #13	ESCAPULE E H ESCAPULE F B	86200	536;338	2/28/1968	1980	
			W2			86298	LD	MISY #14	ESCAPULE E H ESCAPULE F B	86200	536;339	2/28/1968	1980	
			W2			86299	LD	MISY #15	ESCAPULE E H ESCAPULE F B	86200	536;340	2/28/1968	1980	
			W2			86300	LD	MISY #16	ESCAPULE E H ESCAPULE F B	86200	536;341	2/28/1968	1980	
			NW			86301	LD	MISY #17	ESCAPULE E H ESCAPULE F B	86200	536;342	2/28/1968	1980	
			NW			86302	LD	MISY #18	ESCAPULE E H ESCAPULE F B	86200	536;343	2/28/1968	1980	
			NW			86303	LD	MISY #19	ESCAPULE E H ESCAPULE F B	86200	536;344	2/28/1968	1980	
			NW			86304	LD	MISY #20	ESCAPULE E H ESCAPULE F B	86200	536;345	2/28/1968	1980	
			NW			86305	LD	MISY #21	ESCAPULE E H ESCAPULE F B	86200	536;346	2/28/1968	1980	
			NW			86306	LD	MISY #22	ESCAPULE E H ESCAPULE F B	86200	536;347	2/28/1968	1980	
			NW			86307	LD	MISY #23	ESCAPULE E H ESCAPULE F B	86200	536;348	2/28/1968	1980	
			NW			86308	LD	MISY #24	ESCAPULE E H ESCAPULE F B	86200	536;349	2/28/1968	1980	
			SE			95366	MS	RAYTLING BOY H	WINTERS WAYNE		1376;461	11/02/1979	1980	
			SE			95369	LD	DOS AMIGOS #2		95366	1376;465	11/01/1979		
			SE			95570	MS	NICHOLAS	HODGSON KENNETH P		1376;457	10/23/1979	1980	
			SE			95571	MS	GAMBASINO'S DREAM		95571	1376;455	10/23/1979	1980	
			S2			103833	MS	BUNKER HILL (M) H	TIMA STEVE E	103832	1422;291	5/16/1980		
			SW			103834	MS	BLUE JACKET H		103832	1422;281	5/16/1980		
			S2			103835	MS	BUNKER HILL H		103832	1422;301	5/16/1980		
		11	S2			117003	LD	GENTLEMAN JIM	WINTERS WAYNE LEWIS SCOTT		1465;397	11/14/1980		
			W2			117004	LD	MINERS DELIGHT	WINTERS WAYNE LEWIS SCOTT	117003	1465;399	11/14/1980		
			SE			117006	LD	INDIN QUEEN	WINTERS WAYNE LEWIS SCOTT	117003	1465;395	11/14/1980		
		12	NE			35558	LD	MATIA	NUTTALL JEAN M BURK MATIA M BENNETT KATHLEEN M ROOME MARION M	35556	104;146	7/01/1954	1980	

* * DISCLOSURE* * ALL INFORMATION RECEIVED IN THIS OFFICE MAY NOT YET BE LISTED ON THIS REPORT, NAMES AND ADDRESSES ARE ENTERED AS THEY APPEAR ON THE LOCATION NOTICE OR ARE ABBREVIATED TO FIT LIMITED SPACE; THEREFORE THEY MAY NOT APPEAR IN THE EXPECTED SEQUENCE.

REPORT DATE: AUG 16,
STATE: ARIZONA

MERIDIAN: GILA-SALT R.

- -LEGAL DESCRIPTION- - TWNSHP	RANGE	SEC	SUBDV
21 S	22 E	5	NW
			NW
			NW
			NW
			N2
			NE
			NW
			NW
			NW
			NW
			NW
			W2
			W2
			W2
			W2
			W2
			SW
			SW
			SW
			SW
			SW
		6	NE
			NE
			NE
			NE
			NE
			NE
			NE
			NE
			NE
			E2
			E2
			E2
			E2
			E2
			S2
			SE
			SE
			SE
			SE
		8	SE
			NE
			SE

* * DISCLOSURE* * ALL II
THEY APPEAR ON THE LOCAT

REPORT DATE: AUG 16, 1981 — UNITED STATES DEPARTMENT OF THE INTERIOR — PAGE NO: 5053
STATE: ARIZONA — PCN: LT892PP1 — BUREAU OF LAND MANAGEMENT

MERIDIAN: GILA-SALT R. — GEOGRAPHIC INDEX

- -LEGAL DESCRIPTION- - TWNSHP	RANGE	SEC	SUBDV	GEO CTY	BLM DIST	SERIAL NO.	CASE TYPE	CLAIM NAME/NUMBER	CLAIMANT(S)	LEAD FILE	COUNTY BOOK;PAGE	LOCATION DATE	LATEST ASSMT-YR	CASE CLOSED
20 S	22 E	12	SE	3	4	125072	LD	T D C NO 19	TOMBSTONE DEV CO	125064	1489;35	1/09/1981		
			SW			125079	LD	T D C NO 26		125064	1489;49	1/09/1981		
		13	NW			68448	LD	T D C NO 1			340;207	11/13/1963	1980	
			SW			68450	LD	T D C NO 3		68448	340;208	11/13/1963	1980	
			W2			68451	LD	T D C NO 4		68448	340;209	11/13/1963	1980	
			S2			68452	LD	T D C NO 5		68448	340;210	11/13/1963	1980	
			ALL			68453	LD	T D C NO 6		68448	340;211	11/12/1963	1980	
			N2			68454	LD	T D C NO 7		68448	340;212	11/12/1963	1980	
			NE,S2			68455	LD	T D C NO 8		68448	340;213	11/12/1963	1980	
			E2			68456	LD	T D C NO 9		68448	340;214	11/12/1963	1980	
			SE			68457	LD	T D C NO 10		68448	340;215	11/12/1963	1980	
			SE			68458	LD	T D C NO 11		68448	340;216	11/12/1963	1980	
			E2			68459	LD	T D C NO 12		68448	340;217	11/12/1963	1980	
			SE			68460	LD	T D C NO 13		68448	340;218	11/14/1963	1980	
			SE			68461	LD	T D C NO 14		68448	340;219	11/14/1963	1980	
			SE			68462	LD	T D C NO 15		68448	340;220	11/14/1963	1980	
			SW			69172	LD	GOLD PAN	WINTERS WAYNE	69170	535;558	2/09/1968	1980	
			NE			97108	LD	BOBCAT		97107	1390;161	1/04/1980		
			NE			125072	LD	T D C NO 19	TOMBSTONE DEV CO	125064	1489;35	1/09/1981		
			N2			125073	LD	T D C NO 20		125064	1489;37	1/09/1981		
			N2			125074	LD	T D C NO 21		125064	1489;39	1/09/1981		
			N2			125075	LD	T D C NO 22		125064	1489;41	1/09/1981		
			ALL			125076	LD	T D C NO 23		125064	1489;43	1/09/1981		
			W2,SE			125077	LD	T D C NO 24		125064	1489;45	1/09/1981		
			SW			125078	LD	T D C NO 25		125064	1489;47	1/09/1981		
			NW			125079	LD	T D C NO 26		125064	1489;49	1/09/1981		
			NW			125080	LD	T D C NO 27		125064	1489;51	1/09/1981		
			NW			125081	LD	T D C NO 28		125064	1489;53	1/09/1981		
			NW			125082	LD	T D C NO 29		125064	1489;55	1/09/1981		
			W2			125083	LD	T D C NO 30		125064	1489;57	1/09/1981		
			W2			125084	LD	T D C NO 31		125064	1489;59	1/09/1981		
		14	SW			21998	LD	ACE LODE	CLARK ARTHUR		845;60	3/19/1973	1981	
			SW			51387	LD	TOMMY KNOCKER	WINTERS WAYNE	51386	1333;358-	5/25/1979	1980	
			S2			69170	LD	MANGANESE SILVER			74;186	5/01/1941	1980	
			SE			69172	LD	GOLD PAN		69170	535;558	2/09/1968	1980	
			NW			69176	LD	BLUE TOP #4		69170	,527;415	2/15/1968	1980	
			SE			69178	LD	BLACK BEAUTY		69170	499;462	9/10/1967	1980	
			SW			88965	LD	STAR #25	HAMILTON R A	88675	1364;199	9/06/1979		
			SW			88966	LD	STAR #26		88675	1364;201	9/06/1979		
			SW			88967	LD	STAR #27		88675	1364;203	9/06/1979		
			SW			88968	LD	STAR #28		88675	1364;205	9/06/1979		
			NW			97106	LD	DAKOTA	CLARK ADELINE		1391;393	1/10/1980		
			NE			107503	LD	JESSIES	DE HELDAY SUE H		1435;46-4	6/10/1980		
			SE			107681	LD	STAR #47	INTERNL MIN&MET INC	107678	1422;575-	4/15/1980		
			SE			107682	LD	STAR #48		107678	1422;577-	4/15/1980		
			S2			107683	LD	STAR #49		107678	1422;579-	4/15/1980		

* * DISCLOSURE* * ALL INFORMATION RECEIVED IN THIS OFFICE MAY NOT YET BE LISTED ON THIS REPORT, NAMES AND ADDRESSES ARE ENTERED AS THEY APPEAR ON THE LOCATION NOTICE OR ARE ABBREVIATED TO FIT LIMITED SPACE; THEREFORE THEY MAY NOT APPEAR IN THE EXPECTED SEQUENCE.

REPORT DATE: AUG 16, 1981 — UNITED STATES DEPARTMENT OF THE INTERIOR — PAGE NO: 5054
STATE: ARIZONA — PCN: LT892PP1 — BUREAU OF LAND MANAGEMENT

MERIDIAN: GILA-SALT R. — GEOGRAPHIC INDEX

- -LEGAL DESCRIPTION- - TWNSHP	RANGE	SEC	SUBDV	GEO CTY	BLM DIST	SERIAL NO.	CASE TYPE	CLAIM NAME/NUMBER	CLAIMANT(S)	LEAD FILE	COUNTY BOOK;PAGE	LOCATION DATE	LATEST ASSMT-YR	CASE CLOSED
20 S	22 E	14	S2	3	4	107684	LD	STAR #50	INTERNL MIN&MET INC	107678	1422;581-	4/15/1980		
			NE			117006	LD	INDIN QUEEN	WINTERS WAYNE	117003	1465;395	11/14/1980		
									LEWIS SCOTT					
			NE			125083	LD	T D C NO 30	TOMBSTONE DEV CO	125064	1489;57	1/09/1981		
			E2			125084	LD	T D C NO 31		125064	1489;59	1/09/1981		
		15				16744	PL	MIDNIGHT PLACER	WINTERS WAYNE		1179;520	9/01/1977	1980	
									WALLACE TED					
									SORRELLS JAMES					
						17146	LD	MIDNIGHT	WALLACE TED S		1179;521	9/01/1977	1980	
									SORRELLS JAMES					
									WINTERS WAYNE					
			NW			69174	LD	BLUE TOP #2	WINTERS WAYNE	69170	496;369	8/01/1967	1980	
			NW			69175	LD	BLUE TOP #3		69170	,367;129	8/01/1967	1980	
			NE			69176	LD	BLUE TOP #4		69170	,527;415	2/15/1968	1980	
			N2			69177	LD	BLUE TOP #5		69170	413;4064	2/15/1968	1980	
									WINTERS CAROL					
			NW			86285	LD	MISY #1	ESCAPULE E H	86200	508;445	8/28/1967	1980	
									ESCAPULE F B					
			NW			86286	LD	MISY #2	ESCAPULE E H	86200	508;447	8/28/1967	1980	
									ESCAPULE F B					
			NW			86289	LD	MISY #5	ESCAPULE E H	86200	536;331	2/28/1968	1980	
									ESCAPULE F B					
			NW			86292	LD	MISY #8	ESCAPULE E H	86200	536;333	2/28/1968	1980	
									ESCAPULE F B					
			W2			86293	LD	MISY #9	ESCAPULE E H	86200	536;334	2/28/1968	1980	
									ESCAPULE F B					
			W2			86294	LD	MISY #10	ESCAPULE E H	86200	536;335	2/28/1968	1980	
									ESCAPULE F B					
			W2			86295	LD	MISY #11	ESCAPULE E H	86200	536;336	2/28/1968	1980	
									ESCAPULE F B					
			W2			86296	LD	MISY #12	ESCAPULE E H	86200	536;337	2/28/1968	1980	
									ESCAPULE F B					
			SW			88769	LD	CAB #95	HAMILTON R A	88675	1364;65	9/03/1979		
			W2			88770	LD	CAB #96		88675	1364;67	9/03/1979		
			SW			88775	LD	CAB #101		88675	1364;77	9/03/1979		
			SW			88776	LD	CAB #102		88675	1364;[illegible]	9/03/1979		
			S2			88777	LD	CAB #103		88675	1364;81	9/03/1979		
			S2			88778	LD	CAB #104		88675	1364;83	9/03/1979		
			S2			88779	LD	CAB #105		88675	1364;85	9/03/1979		
			SE			88807	LD	CAB #133		88675	1364;143	9/03/1979		
			SE			88808	LD	CAB #134		88675	1364;145	9/03/1979		
			SE			88963	LD	STAR #23		88675	1364;195	9/06/1979		
			SE			88964	LD	STAR #24		88675	1364;197	9/06/1979		
			NE			95366	MS	RATTLING BOY	WINTERS WAYNE		1376;461	11/02/1979	1980	
			NE			95367	MS	SIDEWHEEL		95366	1376;459	11/02/1979	1980	
			NW			95368	LD	DOS AMIGOS #1		95366	1376;463	11/01/1979	1980	

* * DISCLOSURE* * ALL INFORMATION RECEIVED IN THIS OFFICE MAY NOT YET BE LISTED ON THIS REPORT, NAMES AND ADDRESSES ARE ENTERED AS THEY APPEAR ON THE LOCATION NOTICE OR ARE ABBREVIATED TO FIT LIMITED SPACE; THEREFORE THEY MAY NOT APPEAR IN THE EXPECTED SEQUENCE.

REPORT DATE: AUG 16, 1981 UNITED STATES DEPARTMENT OF THE INTERIOR
STATE: ARIZONA PCN: LT892PP1 BUREAU OF LAND MANAGEMENT PAGE NO: 5055

MERIDIAN: GILA-SALT R. GEOGRAPHIC INDEX

look up.

-LEGAL DESCRIPTION- TWNSHP	RANGE	SEC	SUBDV	GEO BLM CTY	DIST	SERIAL CASE NO.	TYPE	CLAIM NAME/NUMBER	CLAIMANT(S)	LEAD FILE	COUNTY BOOK;PAGE	LOCATION DATE	LATEST ASSMT-YR	CASE CLOSED
20 S	22 E	15	N2	3	4	95369	LD	DOS AMIGOS #2	WINTERS WAYNE	95366	1376;465	11/01/1979		
			NE			95570	MS	NICHOLAS	HODGSON KENNETH P		1376;457	10/23/1979	1980	
			NE			95571	MS	GAMBASINO'S DREAM		95571	1376;455	10/23/1979	1980	
			NE			97106	LD	DAKOTA	CLARK ADELINE		1391;393	1/10/1980		
			N2			97107	LD	JEANIE	WINTERS WAYNE		1390;159	1/04/1980		
			ALL			98703	LD	LOBO	CAN-AMERICAN MINING		1407;585	3/14/1980	1980	
			SW			114997	LD	RED CALF	AKERS JAMES		1464;15	11/10/1980		
									FRANKS JACK					
			SW			116033	LD	RED CAP, BUTLER #1	CAN-AMERICAN MNG CO		1465;097	11/17/1980		
			SW			125500	LD	BUS DRIVER NO 1	CANAMERICAN MNG CO		1492;587	1/19/1981		
			SW			132365	LD	BUS DRIVER #2	CAN-AMER MNG CO INC		1505;322	5/06/1981		
			SW			132366	LD	BUS DRIVER #3		132365	1505;320	5/06/1981		
		16	E2			99929	LD	LIT LE MINT	CATTANY ROBERT E		0;0	1/16/1980		
		17	W2			72001	LD	LAS VEGAS #1	MIXER KENNETH D		847;151	3/29/1973	1979	
									SOMMERVILLE DONALD H					
			SW			72002	LD	LAS VEGAS #2	MIXER KENNETH D	72001	847;152	3/29/1973	1979	
									SOMMERVILLE DONALD H					
			SW			72003	LD	LAS VEGAS #3	MIXER KENNETH D	72001	847;153	3/29/1973	1979	
									SOMMERVILLE DONALD H					
			SE			76506	LD	ERNEST EDWARD #1	HENDERSON T S		507;150	10/15/1967	1980	
			SE			76507	LD	ERNEST EDWARD #2		76506	507;151	10/15/1967	1980	
			SE			76508	LD	ERNEST EDWARD #3		76506	507;152	10/15/1967	1980	
			NE			86264	LD	FOX NO 1	ESCAPULE E H	86200	42;392	7/01/1950	1980	
									ESCAPULE F B					
			NE			86265	LD	FOX NO 2	ESCAPULE E H	86200	42;394	7/01/1950	1980	
									ESCAPULE F B					
			N2			86266	LD	FOX NO 3	ESCAPULE E H	86200	42;393	7/01/1950	1980	
									ESCAPULE F B					
			NE			86267	LD	FOX #4	ESCAPULE E H	86200	506;453	10/10/1967	1980	
									ESCAPULE F B					
			NE			86268	LD	FOX #5	ESCAPULE E H	86200	508;455	10/10/1967	1980	
									ESCAPULE F B					
			NE			86269	LD	FOX #6	ESCAPULE E H	86200	508;457	10/10/1967	1980	
									ESCAPULE F B					
			NE			86270	LD	FOX #7	ESCAPULE E H	86200	508;459	10/10/1967	1980	
									ESCAPULE F B					
			NE			86271	LD	FOX #8	ESCAPULE E H	86200	508;461	10/10/1967	1980	
									ESCAPULE F B					
			SW			86272	LD	FOX #9	ESCAPULE E H	86200	508;463	10/10/1967	1980	
									ESCAPULE F B					
			SW			86273	LD	FOX #10	ESCAPULE E H	86200	508;465	10/10/1967	1980	
									ESCAPULE F B					
			NW			86274	LD	FOX #11	ESCAPULE E H	86200	524;308	1/25/1968	1980	
									ESCAPULE F B					
			NW			86275	LD	FOX #12	ESCAPULE E H	86200	524;309	1/25/1968	1980	
									ESCAPULE F B					

* * DISCLOSURE* * ALL INFORMATION RECEIVED IN THIS OFFICE MAY NOT YET BE LISTED ON THIS REPORT, NAMES AND ADDRESSES ARE ENTERED AS THEY APPEAR ON THE LOCATION NOTICE OR ARE ABBREVIATED TO FIT LIMITED SPACE; THEREFORE THEY MAY NOT APPEAR IN THE EXPECTED SEQUENCE.

anaconda

REPORT DATE: AUG 16, 1981 UNITED STATES DEPARTMENT OF THE INTERIOR
STATE: ARIZONA PCN: LT892PP1 BUREAU OF LAND MANAGEMENT PAGE NO: 5056

MERIDIAN: GILA-SALT R. GEOGRAPHIC INDEX

-LEGAL DESCRIPTION- TWNSHP	RANGE	SEC	SUBDV	GEO BLM CTY	DIST	SERIAL CASE NO.	TYPE	CLAIM NAME/NUMBER	CLAIMANT(S)	LEAD FILE	COUNTY BOOK;PAGE	LOCATION DATE	LATEST ASSMT-YR	CASE CLOSED
20 S	22 E	17	NW	3	4	86276	LD	FOX #13	ESCAPULE E H	86200	524;310	1/25/1968	1980	
									ESCAPULE F B					
			NW			86277	LD	FOX #14	ESCAPULE E H	86200	524;311	1/25/1968	1980	
									ESCAPULE F B					
			W2			86278	LD	FOX #15	ESCAPULE E H	86200	524;312	1/25/1968	1980	
									ESCAPULE F B					
			SW			86279	LD	FOX #16	ESCAPULE E H	86200	524;313	1/25/1968	1980	
									ESCAPULE F B					
			SW			86280	LD	FOX #17	ESCAPULE E H	86200	524;314	1/25/1968	1980	
									ESCAPULE F B					
			SW			86281	LD	FOX #18	ESCAPULE E H	86200	524;315	1/25/1968	1980	
									ESCAPULE F B					
			SW			86282	LD	FOX #19	ESCAPULE E H	86200	524;316	1/25/1968	1980	
									ESCAPULE F B					
			SE			86283	LD	FOX EXTENSION N-9	ESCAPULE E H	86200	532;393	3/25/1968	1980	
									ESCAPULE F B					
			SE			86284	LD	FOX EXTENSION N-10	ESCAPULE E H	86200	532;394	3/25/1968	1980	
									ESCAPULE F B					
			NW			93371	LD	WEST FOX #1	ESCAPULE J H & EH		1372;81	10/17/1979	1980	
			NW			93372	LD	WEST FOX #2			1372;83	10/17/1979	1980	
			NW			93373	LD	WEST FOX #3			1372;84	10/17/1979	1980	
			NW			93374	LD	WEST FOX #4			1372;85	10/17/1979	1980	
			NW			93375	LD	WEST FOX #5			1372;86	10/17/1979	1980	
			NW			93376	LD	WEST FOX #6			1372;87	10/17/1979	1980	
			NW			93377	LD	WEST FOX #7			1372;88	10/17/1979	1980	
			NW			93378	LD	WEST FOX #8			1372;89	10/17/1979	1980	
			W2			93379	LD	WEST FOX #9			1372;90	10/17/1979	1980	
			W2			93380	LD	WEST FOX #10			1372;91	10/17/1979	1980	
			SW			93381	LD	WEST FOX #11			1372;92	10/17/1979	1980	
			SW			93382	LD	WEST FOX #12			1372;93	10/17/1979	1980	
			SW			93383	LD	WEST FOX #13			1372;94	10/17/1979	1980	
			SW			93384	LD	WEST FOX #14			1372;95	10/17/1979	1980	
			SW			93385	LD	WEST FOX #15			1372;96	10/17/1979	1980	
			SW			93386	LD	WEST FOX #16			1372;97	10/17/1979	1980	
			SW			93387	LD	WEST FOX #17			1372;98	10/17/1979	1980	
			SW			93388	LD	WEST FOX #18			1372;99	10/17/1979	1980	
		18	NE			93372	LD	WEST FOX #2			1372;83	10/17/1979	1980	
			NE			93374	LD	WEST FOX #4			1372;85	10/17/1979	1980	
			NE			93376	LD	WEST FOX #6			1372;87	10/17/1979	1980	
			NE			93378	LD	WEST FOX #8			1372;89	10/17/1979	1980	
			E2			93380	LD	WEST FOX #10			1372;91	10/17/1979	1980	
			SE			93382	LD	WEST FOX #12			1372;93	10/17/1979	1980	
			SE			93384	LD	WEST FOX #14			1372;95	10/17/1979	1980	
			SE			93386	LD	WEST FOX #16			1372;97	10/17/1979	1980	
			SE			93388	LD	WEST FOX #18			1372;99	10/17/1979	1980	
		20	SE			71997	MS	JODIE NO 1	TOMBSTONE MNRL RESVS		984;299	1/24/1975	1980	

* * DISCLOSURE* * ALL INFORMATION RECEIVED IN THIS OFFICE MAY NOT YET BE LISTED ON THIS REPORT, NAMES AND ADDRESSES ARE ENTERED AS THEY APPEAR ON THE LOCATION NOTICE OR ARE ABBREVIATED TO FIT LIMITED SPACE; THEREFORE THEY MAY NOT APPEAR IN THE EXPECTED SEQUENCE.

REPORT DATE: AUG 16, 1981
STATE: ARIZONA PCN: LT892PP1

UNITED STATES DEPARTMENT OF THE INTERIOR
BUREAU OF LAND MANAGEMENT

MERIDIAN: GILA-SALT R.

GEOGRAPHIC INDEX

- -LEGAL DESCRIPTION- - TWNSHP	RANGE	SEC	SUBDV	GEO CTY	BLM DIST	SERIAL NO.	CASE TYPE	CLAIM NAME/NUMBER	CLAIMANT(S)	LEAD FILE	COUNTY BOOK;PAGE	LOCATION DATE	LATEST ASSMT-YR	CASE CLOSED
20 S	22 E	20	SE	3	4	72000	MS	JODIE NO 4	TOMBSTONE MNRL RESVS	71997	984;296	1/24/1975	1980	
			NE			84789	LD	HORNE #110	JAMES STEWART CO		501;320	9/20/1967	1979	
			N2			84790	LD	HORNE #111		84789	501;321	9/20/1967	1979	
			NE			84791	LD	HORNE #112		84789	501;322	9/20/1967	1979	
			N2			84792	LD	HORNE #113		84789	501;323	9/20/1967	1979	
			NE			84793	LD	HORNE #114		84789	501;324	9/20/1967	1979	
			N2			84794	LD	HORNE #115		84789	501;325	9/20/1967	1979	
			NE			84795	LD	HORNE #116		84789	501;326	9/20/1967	1979	
			N2			84796	LD	HORNE #117		84789	501;327	9/20/1967	1979	
			NW			86282	LD	FOX #19	ESCAPULE E H	86200	524;316	1/25/1968	1980	
									ESCAPULE F B					
			N2			88675	LD	CAB #1	HAMILTON R A		1363;507	9/03/1979		
			SE			88676	LD	CAB #2		88675	1363;509	9/03/1979		
			SE			88677	LD	CAB #3		88675	1363;511	9/03/1979		
			SE			88678	LD	CAB #4		88675	1363;513	9/03/1979		
			SE			88679	LD	CAB #5		88675	1363;515	9/03/1979		
			ALL			88680	LD	CAB #6		88675	1363;517	9/03/1979		
			S2			88681	LD	CAB #7		88675	1363;519	9/03/1979		
			S2			88682	LD	CAB #8		88675	1363;521	9/03/1979		
			S2			88683	LD	CAB #9		88675	1363;523	9/03/1979		
			S2			88684	LD	CAB #10		88675	1363;525	9/03/1979		
			NW			88685	LD	CAB #11		88675	1363;527	9/03/1979		
			NW			88686	LD	CAB #12		88675	1363;529	9/03/1979		
			NW			88687	LD	CAB #13		88675	1363;531	9/03/1979		
			NW			88688	LD	CAB #14		88675	1363;533	9/03/1979		
			W2			88689	LD	CAB #15		88675	1363;535	9/03/1979		
			SW			88690	LD	CAB #16		88675	1363;537	9/03/1979		
			SW			88691	LD	CAB #17		88675	1363;539	9/03/1979		
			SW			88692	LD	CAB #18		88675	1363;541	9/03/1979		
			SW			88693	LD	CAB #19		88675	1363;543	9/03/1979		
			NW			88694	LD	CAB #20		88675	1363;545	9/03/1979		
			NW			88695	LD	CAB #21		88675	1363;547	9/03/1979		
			NW			88696	LD	CAB #22		88675	1363;549	9/03/1979		
			NW			88697	LD	CAB #23		88675	1363;551	9/03/1979		
			W2			88698	LD	CAB #24		88675	1363;553	9/03/1979		
			SW			88699	LD	CAB #25		88675	1363;555	9/03/1979		
			SW			88700	LD	CAB #26		88675	1363;557	9/03/1979		
			SW			88701	LD	CAB #27		88675	1363;559	9/03/1979		
			SW			88702	LD	CAB #28		88675	1363;561	9/03/1979		
			SE			88738	LD	CAB #64		88675	1363;633	9/03/1979		
			NE			94124	LD	ROCKY NO 1 H	CATTANY ROBERT E		000;000	10/18/1979	1980	
			NE			94125	LD	ROCKY NO 2 H			0;0	10/18/1979	1980	
			NE			94126	LD	ROCKY NO 3 H			0;0	10/18/1979	1980	
			NE			94127	LD	ROCKY NO 4 H			0;0	10/18/1979	1980	
			NE			94128	LD	ROCKY NO 5 H			0;0	10/18/1979	1980	
			NE			94129	LD	ROCKY NO 6 H			0;0	10/18/1979	1980	

* * DISCLOSURE* * ALL INFORMATION RECEIVED IN THIS OFFICE MAY NOT YET BE LISTED ON THIS REPORT, NAMES AND ADDRESSES ARE ENTERED AS THEY APPEAR ON THE LOCATION NOTICE OR ARE ABBREVIATED TO FIT LIMITED SPACE; THEREFORE THEY MAY NOT APPEAR IN THE EXPECTED SEQUENCE.

REPORT DATE: AUG 16, 1981
STATE: ARIZONA PCN: LT892PP1

UNITED STATES DEPARTMENT OF THE INTERIOR
BUREAU OF LAND MANAGEMENT

MERIDIAN: GILA-SALT R.

GEOGRAPHIC INDEX

- -LEGAL DESCRIPTION- - TWNSHP	RANGE	SEC	SUBDV	GEO CTY	BLM DIST	SERIAL NO.	CASE TYPE	CLAIM NAME/NUMBER	CLAIMANT(S)	LEAD FILE	COUNTY BOOK;PAGE	LOCATION DATE	LATEST ASSMT-YR	CASE CLOSED
20 S	22 E	20	NE	3	4	94130	LD	ROCKY NO 7 H	CATTANY ROBERT E		0;0	10/18/1979	1980	
			NE			94131	LD	ROCKY NO 8 H			0;0	10/18/1979	1980	
		21	SW			71997	MS	JODIE NO 1	TOMBSTONE MNRL RESVS		984;299	1/24/1975	1980	
			SW			71998	MS	JODIE NO 2		71997	984;298	1/24/1975	1980	
			SW			71999	MS	JODIE NO 3		71997	984;297	1/24/1975	1980	
			SW			72000	MS	JODIE NO 4		71997	984;296	1/24/1975	1980	
			NE			86526	LD	AMY #1	CLINGERMAN HAROLD H		529;283	1/01/1968	1979	
			NE			86527	LD	AMY #2		86526	529;284	1/01/1968	1979	
			NE			86528	LD	AMY #3		86526	529;285	1/01/1968	1979	
			NE			86529	LD	AMY #4		86526	529;286	1/01/1968	1979	
			N2			86530	LD	AMY #5		86526	529;287	1/01/1968	1979	
			NW			86531	LD	AMY #6		86526	529;288	1/01/1968	1979	
			NW			86532	LD	AMY #7		86526	529;289	1/01/1968	1979	
			NW			86533	LD	AMY #8		86526	529;290	1/01/1968	1979	
			NW			86534	LD	AMY #9		86526	529;291	1/01/1968	1979	
			NW			86535	LD	AMY #10		86526	529;292	1/01/1968	1979	
			NW			86536	LD	AMY #11		86526	529;293	1/01/1968	1979	
			NW			86537	LD	AMY #12		86526	529;294	1/01/1968	1979	
			NW			86538	LD	AMY #13		86526	529;295	1/01/1968	1979	
			N2			86539	LD	AMY #14		86526	529;296	1/01/1968	1979	
			NE			86540	LD	AMY #15		86526	529;297	1/01/1968	1979	
			NE			86541	LD	AMY #16		86526	529;298	1/01/1968	1979	
			NE			86542	LD	AMY #17		86526	529;299	1/01/1968	1979	
			NE			86543	LD	AMY #18			529;300	1/01/1968	1979	
			SE			88721	LD	CAB #47	HAMILTON R A	88675	1363;599	9/03/1979		
			SE			88722	LD	CAB #48		88675	1363;601	9/03/1979		
			SE			88723	LD	CAB #49		88675	1363;603	9/03/1979		
			SE			88724	LD	CAB #50		88675	1363;605	9/03/1979		
			S2			88725	LD	CAB #51		88675	1363;607	9/03/1979		
			SW			88726	LD	CAB #52		88675	1363;609	9/03/1979		
			SW			88727	LD	CAB #53		88675	1363;611	9/03/1979		
			SW			88728	LD	CAB #54		88675	1363;613	9/03/1979		
			SW			88729	LD	CAB #55		88675	1363;615	9/03/1979		
			SE			88730	LD	CAB #56		88675	1363;617	9/03/1979		
			SE			88731	LD	CAB #57		88675	1363;619	9/03/1979		
			SE			88732	LD	CAB #58		88675	1363;621	9/03/1979		
			SE			88733	LD	CAB #59		88675	1363;623	9/03/1979		
			S2			88734	LD	CAB #60		88675	1363;625	9/03/1979		
			SW			88735	LD	CAB #61		88675	1363;627	9/03/1979		
			SW			88736	LD	CAB #62		88675	1363;629	9/03/1979		
			SW			88737	LD	CAB #63		88675	1363;631	9/03/1979		
			SW			88738	LD	CAB #64		88675	1363;633	9/03/1979		
		22	NE			44451	LD	GAMBASINO'S DREAM	HODGSON KENNETH P		495;373	8/01/1967	1980	
			NE			69173	LD	STUCK STEEL	WINTERS WAYNE	[illegible]	498;288	8/02/1967	1980	
			SE			88729	LD	~~CAB #55~~	HAMILTON [illegible]	[illegible]	1363;615	9/03/1979		
			SW			88765	LD	CAB #91		[illegible]	1364;5[illegible]	9/03/1979		

* * DISCLOSURE* * ALL INFORMATION RECEIVED IN THIS OFFICE MAY NOT YET BE [illegible] ON THIS REPORT, NAMES AND ADDRESSES ARE ENTERED AS THEY APPEAR ON THE LOCATION NOTICE OR ARE ABBREVIATED TO FIT LIMITED SPACE; [illegible] REFORE THEY MAY NOT APPEAR IN THE EXPECTED SEQUENCE.

REPORT DATE: AUG 16, 1981 UNITED STATES DEPARTMENT OF THE INTERIOR
STATE: ARIZONA PCN: LT892PP1 BUREAU OF LAND MANAGEMENT PAGE NO: 5059

MERIDIAN: GILA-SALT R. GEOGRAPHIC INDEX

- -LEGAL DESCRIPTION-				GEO	BLM	SERIAL	CASE				LEAD	COUNTY	LOCATION	LATEST	CASE
TWNSHP	RANGE	SEC	SUBDV	CTY	DIST	NO.	TYPE	CLAIM NAME/NUMBER	CLAIMANT(S)		FILE	BOOK;PAGE	DATE	ASSMT-YR	CLOSED
20 S	22 E	22	SW	3	4	88766	LD	CAB #92	HAMILTON R A		88675	1364;59	9/03/1979		
			SW			88767	LD	CAB #93			88675	1364;61	9/03/1979		
			SW			88768	LD	CAB #94			88675	1364;63	9/03/1979		
			NW			88771	LD	CAB #97			88675	1364;69	9/03/1979		
			NW			88772	LD	CAB #98			88675	1364;71	9/03/1979		
			NW			88773	LD	CAB #99			88675	1364;73	9/03/1979		
			NW			88774	LD	CAB #100			88675	1364;75	9/03/1979		
			NW			88775	LD	CAB #101			88675	1364;77	9/03/1979		
			N2			88780	LD	CAB #106			88675	1364;87	9/03/1979		
			N2			88781	LD	CAB #107			88675	1364;89	9/03/1979		
			N2			88782	LD	CAB #108			88675	1364;91	9/03/1979		
			ALL			88783	LD	CAB #109			88675	1364;93	9/03/1979		
			ALL			88784	LD	CAB #110			88675	1364;95	9/03/1979		
			S2			88785	LD	CAB #111			88675	1364;97	9/03/1979		
			S2			88786	LD	CAB #112			88675	1364;99	9/03/1979		
			S2			88787	LD	CAB #113			88675	1364;101	9/03/1979		
			S2			88788	LD	CAB #114			88675	1364;103	9/03/1979		
			SE			88797	LD	CAB #123			88675	1364;121	9/03/1979		
			SE			88798	LD	CAB #124			88675	1364;123	9/03/1979		
			SE			88799	LD	CAB #125			88675	1364;127	9/03/1979		
			SE			88800	LD	CAB #126			88675	1364;129	9/03/1979		
			E2			88801	LD	CAB #127			88675	1364;131	9/03/1979		
			NE			88802	LD	CAB #128			88675	1364;133	9/03/1979		
			NE			88803	LD	CAB #129			88675	1364;135	9/03/1979		
			NE			88804	LD	CAB #130			88675	1364;137	9/03/1979		
			NE			88805	LD	CAB #131			88675	1364;139	9/03/1979		
			NE			88806	LD	CAB #132			88675	1364;141	9/03/1979		
			SE			88812	LD	CAB #124A			88675	1364;125	9/03/1979		
			SE			88949	LD	STAR #9			88675	1364;163	9/06/1979		
			SE			88951	LD	STAR #11			88675	1364;167	9/06/1979		
			SE			88953	LD	STAR #13			88675	1364;171	9/06/1979		
			SE			88955	LD	STAR #15			88675	1364;175	9/06/1979		
			E2			88957	LD	STAR #17			88675	1364;183	9/06/1979		
			NE			88958	LD	STAR #18			88675	1364;185	9/06/1979		
			NE			88960	LD	STAR #20			88675	1364;189	9/06/1979		
			NE			88962	LD	STAR #22			88675	1364;193	9/06/1979		
			NE			101874	LD	GAMBASINO'S DREAMEXT	HODGSON KENNETH P			1408;601	3/18/1980	1980	
			NE			107678	LD	STAR #22A	INTERNL MIN&MET INC			1422;569-	4/15/1980		
		23	W2			17147	LD	ORE BOY	WINTERS WAYNE			1181;16	9/01/1977	1980	
			NW			44451	LD	GAMBASINO'S DREAM	HODGSON KENNETH P			495;373	8/01/1967	1980	
			W2			51386	LD	TOP HAT	WINTERS WAYNE			1345;07	7/04/1979	1980	
			NW			51387	LD	TOMMY KNOCKER			51386	1333;358-	5/25/1979	1980	
			N2			69170	LD	MANGANESE SILVER				74;186	5/01/1941	1980	
			NE			69171	LD	LA FORTUNAS			69170	74;393	1/01/1943	1980	
			NW			69173	LD	STUCK STEEL			69170	498;288	8/02/1967	1980	
			SW			88949	LD	STAR #9	HAMILTON R A		88675	1364;163	9/06/1979		

* * DISCLOSURE* * ALL INFORMATION RECEIVED IN THIS OFFICE MAY NOT YET BE LISTED ON THIS REPORT, NAMES AND ADDRESSES ARE ENTERED AS THEY APPEAR ON THE LOCATION NOTICE OR ARE ABBREVIATED TO FIT LIMITED SPACE; THEREFORE THEY MAY NOT APPEAR IN THE EXPECTED SEQUENCE.

REPORT DATE: AUG 16, 1981 UNITED STATES DEPARTMENT OF THE INTERIOR
STATE: ARIZONA PCN: LT892PP1 BUREAU OF LAND MANAGEMENT PAGE NO: 5060

MERIDIAN: GILA-SALT R. GEOGRAPHIC INDEX

- -LEGAL DESCRIPTION-				GEO	BLM	SERIAL	CASE				LEAD	COUNTY	LOCATION	LATEST	CASE
TWNSHP	RANGE	SEC	SUBDV	CTY	DIST	NO.	TYPE	CLAIM NAME/NUMBER	CLAIMANT(S)		FILE	BOOK;PAGE	DATE	ASSMT-YR	CLOSED
20 S	22 E	23	SW	3	4	88950	LD	STAR #10	HAMILTON R A		88675	1364;165	9/06/1979		
			SW			88951	LD	STAR #11			88675	1364;167	9/06/1979		
			SW			88952	LD	STAR #12			88675	1364;169	9/06/1979		
			SW			88953	LD	STAR #13			88675	1364;171	9/06/1979		
			SW			88954	LD	STAR #14			88675	1364;173	9/06/1979		
			SW			88955	LD	STAR #15			88675	1364;175	9/06/1979		
			SW			88956	LD	STAR #16			88675	1364;177	9/06/1979		
			W2			88957	LD	STAR #17			88675	1364;183	9/06/1979		
			NW			88958	LD	STAR #18			88675	1364;185	9/06/1979		
			NW			88959	LD	STAR #19			88675	1364;187	9/06/1979		
			NW			88960	LD	STAR #20			88675	1364;189	9/06/1979		
			NW			88961	LD	STAR #21			88675	1364;191	9/06/1979		
			NW			88962	LD	STAR #22			88675	1364;193	9/06/1979		
			S2			88969	LD	STAR #29			88675	1364;207	9/06/1979		
			SE			88970	LD	STAR #30			88675	1364;209	9/06/1979		
			S2			88971	LD	STAR #31			88675	1364;211	9/06/1979		
			SE			88972	LD	STAR #32			88675	1364;213	9/06/1979		
			S2			88973	LD	STAR #33			88675	1364;215	9/06/1979		
			SE			88974	LD	STAR #34			88675	1364;217	9/06/1979		
			S2			88975	LD	STAR #35			88675	1364;219	9/06/1979		
			SE			88976	LD	STAR #36			88675	1364;221	9/06/1979		
			ALL			88977	LD	STAR #37			88675	1364;223	9/06/1979		
			E2			88978	LD	STAR #38			88675	1364;225	9/06/1979		
			E2			88979	LD	STAR #39			88675	1364;227	9/06/1979		
			E2			88980	LD	STAR #40			88675	1364;229	9/06/1979		
			NE			88981	LD	STAR #41			88675	1364;231	9/06/1979		
			NE			88982	LD	STAR #42			88675	1364;233	9/06/1979		
			NE			88983	LD	STAR #43			88675	1364;235	9/06/1979		
			NE			88984	LD	STAR #44			88675	1364;237	9/06/1979		
			NE			88985	LD	STAR #45			88675	1364;239	9/06/1979		
			NE			88986	LD	STAR #46			88675	1364;241	9/06/1979		
			W2			88987	LD	STAR #16 A			88675	1364;179	9/06/1979		
			W2			88988	LD	STAR #16 B			88675	1364;181	9/06/1979		
			NW			107678	LD	STAR #22A	INTERNL MIN&MET INC			1422;569-	4/15/1980		
			NW			107679	LD	STAR #22B			107678	1422;571-	4/15/1980		
			NW			107680	LD	STAR #22C			107678	1422;573-	4/15/1980		
			NE			107681	LD	STAR #47			107678	1422;575-	4/15/1980		
			NE			107682	LD	STAR #48			107678	1422;577-	4/15/1980		
			NW			117005	LD	MINERS CANDLE HOLDER	WINTERS WAYNE		117003	1465;401	11/14/1980		
									LEWIS SCOTT						
		26	SE			88894	LD	RAY #82	HAMILTON R A		88675	1363;413	9/01/1979		
			SE			88895	LD	RAY #83			88675	1363;415	9/01/1979		
			SE			88896	LD	RAY #84			88675	1363;417	9/01/1979		
			SE			88897	LD	RAY #85			88675	1363;419	9/01/1979		
			S2			88898	LD	RAY #86			88675	1363;421	9/01/1979		
			SW			88899	LD	RAY #87			88675	1363;423	9/01/1979		

* * DISCLOSURE* * ALL INFORMATION RECEIVED IN THIS OFFICE MAY NOT YET BE LISTED ON THIS REPORT, NAMES AND ADDRESSES ARE ENTERED AS THEY APPEAR ON THE LOCATION NOTICE OR ARE ABBREVIATED TO FIT LIMITED SPACE; THEREFORE THEY MAY NOT APPEAR IN THE EXPECTED SEQUENCE.

REPORT DATE: AUG 16, 1981 UNITED STATES DEPARTMENT OF THE INTERIOR
STATE: ARIZONA PCN: LT892PP1 BUREAU OF LAND MANAGEMENT PAGE NO: 5061

MERIDIAN: GILA-SALT R. GEOGRAPHIC INDEX

-LEGAL DESCRIPTION- TWNSHP	RANGE	SEC	SUBDV	GEO CTY	BLM DIST	SERIAL NO.	CASE TYPE	CLAIM NAME/NUMBER	CLAIMANT(S)	LEAD FILE	COUNTY BOOK;PAGE	LOCATION DATE	LATEST ASSMT-YR	CASE CLOSED
20 S	22 E	26	SW	3	4	88900	LD	RAY #88	HAMILTON R A	88675	1363;425	9/01/1979		
			SW			88901	LD	RAY #89		88675	1363;427	9/01/1979		
			SW			88902	LD	RAY #90		88675	1363;429	9/01/1979		
			SW			88903	LD	RAY #91		88675	1363;431	9/01/1979		
			SW			88925	LD	RAY #113		88675	1363;475	9/01/1979		
			SW			88926	LD	RAY #114		88675	1363;477	9/01/1979		
			SW			88927	LD	RAY #115		88675	1363;479	9/01/1979		
			SW			88928	LD	RAY #116		88675	1363;481	9/01/1979		
			SW			88929	LD	RAY #117		88675	1363;483	9/01/1979		
			S2			88930	LD	RAY #118		88675	1363;485	9/01/1979		
			SE			88931	LD	RAY #119		88675	1363;487	9/01/1979		
			SE			88932	LD	RAY #120		88675	1363;489	9/01/1979		
			SE			88933	LD	RAY #121		88675	1363;491	9/01/1979		
			SE			88934	LD	RAY #122		88675	1363;493	9/01/1979		
			SE			88935	LD	RAY #123		88675	1363;495	9/01/1979		
			SE			88936	LD	RAY #124		88675	1363;497	9/01/1979		
			S2			88937	LD	RAY #125		88675	1363;499	9/01/1979		
			SW			88938	LD	RAY #126		88675	1363;501	9/01/1979		
			SW			88939	LD	RAY #127		88675	1363;503	9/01/1979		
			NW			88941	LD	STAR #1		88675	1364;147	9/06/1979		
			NW			88942	LD	STAR #2		88675	1364;149	9/06/1979		
			NW			88943	LD	STAR #3		88675	1364;151	9/06/1979		
			NW			88944	LD	STAR #4		88675	1364;153	9/06/1979		
			NW			88945	LD	STAR #5		88675	1364;155	9/06/1979		
			NW			88946	LD	STAR #6		88675	1364;157	9/06/1979		
			NW			88947	LD	STAR #7		88675	1364;159	9/06/1979		
			NW			88948	LD	STAR #8		88675	1364;161	9/06/1979		
			NW			88949	LD	STAR #9		88675	1364;163	9/06/1979		
			NW			88950	LD	STAR #10		88675	1364;165	9/06/1979		
			N2			88969	LD	STAR #29		88675	1364;207	9/06/1979		
			NE			88970	LD	STAR #30		88675	1364;209	9/06/1979		
		27	NW			88761	LD	CAB #87		88675	1364;49	9/03/1979		
			NW			88762	LD	CAB #88		88675	1364;51	9/03/1979		
			NW			88763	LD	CAB #89		88675	1364;53	9/03/1979		
			NW			88764	LD	CAB #90		88675	1364;55	9/03/1979		
			NW			88765	LD	CAB #91		88675	1364;57	9/03/1979		
			N2			88788	LD	CAB #114		88675	1364;103	9/03/1979		
			N2			88789	LD	CAB #115		88675	1364;105	9/03/1979		
			N2			88790	LD	CAB #116		88675	1364;107	9/03/1979		
			N2			88791	LD	CAB #117		88675	1364;109	9/03/1979		
			ALL			88792	LD	CAB #118		88675	1364;111	9/03/1979		
			E2			88793	LD	CAB #119		88675	1364;113	9/03/1979		
			NE			88794	LD	CAB #120		88675	1364;115	9/03/1979		
			NE			88795	LD	CAB #121		88675	1364;117	9/03/1979		
			NE			88796	LD	CAB #122		88675	1364;119	9/03/1979		
			NE			88797	LD	CAB #123		88675	1364;121	9/03/1979		

* * DISCLOSURE* * ALL INFORMATION RECEIVED IN THIS OFFICE MAY NOT YET BE LISTED ON THIS REPORT, NAMES AND ADDRESSES ARE ENTERED AS THEY APPEAR ON THE LOCATION NOTICE OR ARE ABBREVIATED TO FIT LIMITED SPACE; THEREFORE THEY MAY NOT APPEAR IN THE EXPECTED SEQUENCE.

REPORT DATE: AUG 16, 1981 UNITED STATES DEPARTMENT OF THE INTERIOR
STATE: ARIZONA PCN: LT892PP1 BUREAU OF LAND MANAGEMENT PAGE NO: 5062

MERIDIAN: GILA-SALT R. GEOGRAPHIC INDEX

-LEGAL DESCRIPTION- TWNSHP	RANGE	SEC	SUBDV	GEO CTY	BLM DIST	SERIAL NO.	CASE TYPE	CLAIM NAME/NUMBER	CLAIMANT(S)	LEAD FILE	COUNTY BOOK;PAGE	LOCATION DATE	LATEST ASSMT-YR	CASE CLOSED
20 S	22 E	27	SE	3	4	88903	LD	RAY #91	HAMILTON R A	88675	1363;431	9/01/1979		
			SE			88904	LD	RAY #92		88675	1363;433	9/01/1979		
			SE			88905	LD	RAY #93		88675	1363;435	9/01/1979		
			SE			88906	LD	RAY #94		88675	1363;437	9/01/1979		
			S2			88907	LD	RAY #95		88675	1363;439	9/01/1979		
			SE			88921	LD	RAY #109		88675	1363;467	9/01/1979		
			SE			88922	LD	RAY #110		88675	1363;469	9/01/1979		
			SE			88923	LD	RAY #111		88675	1363;471	9/01/1979		
			SE			88924	LD	RAY #112		88675	1363;473	9/01/1979		
			SE			88925	LD	RAY #113		88675	1363;475	9/01/1979		
			SE			88939	LD	RAY #127		88675	1363;503	9/01/1979		
			SE			88940	LD	RAY #128		88675	1363;505	9/01/1979		
			NE			88941	LD	STAR #1		88675	1364;147	9/06/1979		
			NE			88943	LD	STAR #3		88675	1364;151	9/06/1979		
			NE			88945	LD	STAR #5		88675	1364;155	9/06/1979		
			NE			88947	LD	STAR #7		88675	1364;159	9/06/1979		
			NE			88949	LD	STAR #9		88675	1364;163	9/06/1979		
		28	NE			88730	LD	CAB #56		88675	1363;617	9/03/1979		
			NE			88733	LD	CAB #59		88675	1363;623	9/03/1979		
			N2			88734	LD	CAB #60		88675	1363;625	9/03/1979		
			NW			88735	LD	CAB #61		88675	1363;627	9/03/1979		
			NW			88736	LD	CAB #62		88675	1363;629	9/03/1979		
			NW			88737	LD	CAB #63		88675	1363;631	9/03/1979		
			NW			88738	LD	CAB #64		88675	1363;633	9/03/1979		
			NE			88739	LD	CAB #65		88675	1363;635	9/03/1979		
			NE			88740	LD	CAB #66		88675	1364;1	9/03/1979		
			NE			88741	LD	CAB #67		88675	1364;5	9/03/1979		
			NE			88742	LD	CAB #68		88675	1364;9	9/03/1979		
			N2			88743	LD	CAB #69		88675	1364;13	9/03/1979		
			NW			88744	LD	CAB #70		88675	1364;15	9/03/1979		
			NW			88745	LD	CAB #71		88675	1364;17	9/03/1979		
			NW			88746	LD	CAB #72		88675	1364;19	9/03/1979		
			NW			88747	LD	CAB #73		88675	1364;21	9/03/1979		
			NE			88748	LD	CAB #74		88675	1364;23	9/03/1979		
			N2			88749	LD	CAB #75		88675	1364;25	9/03/1979		
			NW			88750	LD	CAB #76		88675	1364;27	9/03/1979		
			NW			88751	LD	CAB #77		88675	1364;29	9/03/1979		
			NE			88809	LD	CAB #135		88675	1364;3	9/03/1979		
			NE			88810	LD	CAB #67A		88675	1364;7	9/03/1979		
			NE			88811	LD	CAB #68A		88675	1364;11	9/03/1979		
		29	NW			88703	LD	CAB #29		88675	1363;563	9/03/1979		
			NW			88704	LD	CAB #30		88675	1363;565	9/03/1979		
			NW			88705	LD	CAB #31		88675	1363;567	9/03/1979		
			NW			88706	LD	CAB #32		88675	1363;569	9/03/1979		
			NW			88707	LD	CAB #33		88675	1363;571	9/03/1979		
			N2			88712	LD	CAB #38		88675	1363;581	9/03/1979		

* * DISCLOSURE* * ALL INFORMATION RECEIVED IN THIS OFFICE MAY NOT YET BE LISTED ON THIS REPORT, NAMES AND ADDRESSES ARE ENTERED AS THEY APPEAR ON THE LOCATION NOTICE OR ARE ABBREVIATED TO FIT LIMITED SPACE; THEREFORE THEY MAY NOT APPEAR IN THE EXPECTED SEQUENCE.

REPORT DATE: AUG 16, 1981 — UNITED STATES DEPARTMENT OF THE INTERIOR — PAGE NO: 5063
STATE: ARIZONA — PCN: LT892PP1 — BUREAU OF LAND MANAGEMENT

MERIDIAN: GILA-SALT R. — GEOGRAPHIC INDEX

-LEGAL DESCRIPTION- TWNSHP	RANGE	SEC	SUBDV	GEO BLM CTY	DIST	SERIAL CASE NO.	TYPE	CLAIM NAME/NUMBER	CLAIMANT(S)	LEAD FILE	COUNTY BOOK;PAGE	LOCATION DATE	LATEST ASSMT-YR	CASE CLOSED
20 S	22 E	29	NW	3	4	88713	LD	CAB #39	HAMILTON R A	88675	1363;583	9/03/1979		
			NW			88714	LD	CAB #40		88675	1363;585	9/03/1979		
			NW			88715	LD	CAB #41		88675	1363;587	9/03/1979		
			N2			88716	LD	CAB #42		88675	1363;589	9/03/1979		
			NE			88738	LD	CAB #64		88675	1363;633	9/03/1979		
			NE			88747	LD	CAB #73		88675	1364;21	9/03/1979		
			SE			88752	LD	CAB #78		88675	1364;31	9/03/1979		
			SE			88753	LD	CAB #79		88675	1364;33	9/03/1979		
			SE			88754	LD	CAB #80		88675	1364;35	9/03/1979		
			SE			88755	LD	CAB #81		88675	1364;37	9/03/1979		
			S2			88756	LD	CAB #82		88675	1364;39	9/03/1979		
			SW			88757	LD	CAB #83		88675	1364;41	9/03/1979		
			SW			88758	LD	CAB #84		88675	1364;43	9/03/1979		
			SW			88759	LD	CAB #85		88675	1364;45	9/03/1979		
			SW			88760	LD	CAB #86		88675	1364;47	9/03/1979		
		30	SW			84870	LD	APACHE #2	JAMES STEWART CO	84789	591;436	5/29/1969	1979	
			SW			84872	LD	APACHE #4		84789	591;438	5/29/1969	1979	
			W2			84877	LD	APACHE #9		84789	591;443	5/29/1969	1979	
			W2			84878	LD	APACHE #10		84789	591;444	5/29/1969	1979	
			NW			84879	LD	APACHE #11		84789	591;445	5/29/1969	1979	
			NW			84880	LD	APACHE #12		84789	591;446	5/29/1969	1979	
			SW			84881	LD	APACHE #13		84789	591;447	5/29/1969	1979	
			W2			84882	LD	APACHE #14		84789	591;448	5/29/1969	1979	
			NW			84883	LD	APACHE #15		84789	591;449	5/29/1969	1979	
			NW			84884	LD	APACHE #16		84789	591;450	5/29/1969	1979	
			SW			84885	LD	APACHE #17		84789	591;451	5/29/1969	1979	
			NE			88707	LD	CAB #33	HAMILTON R A	88675	1363;571	9/03/1979		
			NE			88708	LD	CAB #34		88675	1363;573	9/03/1979		
			NE			88709	LD	CAB #35		88675	1363;575	9/03/1979		
			NE			88710	LD	CAB #36		88675	1363;577	9/03/1979		
			N2			88711	LD	CAB #37		88675	1363;579	9/03/1979		
			NE			88716	LD	CAB #42		88675	1363;589	9/03/1979		
			NE			88717	LD	CAB #43		88675	1363;591	9/03/1979		
			NE			88718	LD	CAB #44		88675	1363;593	9/03/1979		
			NE			88719	LD	CAB #45		88675	1363;595	9/03/1979		
			NE			88720	LD	CAB #46		88675	1363;597	9/03/1979		
		31	NW			84805	LD	STEWART #9	JAMES STEWART CO	84789	670;56	11/27/1970	1979	
			NW			84869	LD	APACHE #1		84789	591;435	5/29/1969	1979	
			NW			84871	LD	APACHE #3		84789	591;437	5/29/1969	1979	
			NE			84873	LD	APACHE #5		84789	591;439	5/29/1969	1979	
			NE			84874	LD	APACHE #6		84789	591;440	5/29/1969	1979	
			NE			84875	LD	APACHE #7		84789	591;441	5/29/1969	1979	
			NE			84876	LD	APACHE #8		84789	591;442	5/29/1969	1979	
			W2			84886	LD	APACHE #18		84789	592;249	5/31/1969	1979	
			W2			84887	LD	APACHE #19		84789	592;250	5/31/1969	1979	
			W2			84888	LD	APACHE #20		84789	592;251	5/31/1969	1979	

* * DISCLOSURE* * ALL INFORMATION RECEIVED IN THIS OFFICE MAY NOT YET BE LISTED ON THIS REPORT, NAMES AND ADDRESSES ARE ENTERED AS THEY APPEAR ON THE LOCATION NOTICE OR ARE ABBREVIATED TO FIT LIMITED SPACE; THEREFORE THEY MAY NOT APPEAR IN THE EXPECTED SEQUENCE.

REPORT DATE: AUG 16, 1981 — UNITED STATES DEPARTMENT OF THE INTERIOR — PAGE NO: 5064
STATE: ARIZONA — PCN: LT892PP1 — BUREAU OF LAND MANAGEMENT

MERIDIAN: GILA-SALT R. — GEOGRAPHIC INDEX

-LEGAL DESCRIPTION- TWNSHP	RANGE	SEC	SUBDV	GEO BLM CTY	DIST	SERIAL CASE NO.	TYPE	CLAIM NAME/NUMBER	CLAIMANT(S)	LEAD FILE	COUNTY BOOK;PAGE	LOCATION DATE	LATEST ASSMT-YR	CASE CLOSED
20 S	22 E	31	W2	3	4	84889	LD	APACHE #21	JAMES STEWART CO	84789	592;252	5/31/1969	1979	
			ALL			84890	LD	APACHE #22		84789	592;253	5/31/1969	1979	
			E2			84891	LD	APACHE #23		84789	592;254	5/31/1969	1979	
			SW			84892	LD	APACHE #24		84789	592;255	5/31/1969	1979	
			SW			84893	LD	APACHE #25		84789	592;256	5/31/1969	1979	
			SW			84894	LD	APACHE #26		84789	592;257	5/31/1969	1979	
			E2			84895	LD	APACHE #27		84789	882;545	9/01/1973	1979	
			E2			84896	LD	APACHE #28		84789	882;546	9/01/1973	1979	
			E2			84897	LD	APACHE #29		84789	882;547	9/01/1973	1979	
			SW			84898	LD	APACHE #30		84789	882;548	9/01/1973	1979	
			S2			84899	LD	APACHE #31		84789	882;549	9/01/1973	1979	
			SE			84900	LD	APACHE #32		84789	882;550	9/01/1973	1979	
			SE			84901	LD	APACHE #33		84789	882;551	9/01/1973	1979	
			SE			84902	LD	APACHE #34		84789	882;552	9/01/1973	1979	
			SE			84903	LD	APACHE #35		84789	882;553	9/01/1973	1979	
			SW			84904	LD	APACHE #36		84789	882;554	9/01/1973	1979	
			SW			84905	LD	APACHE #37		84789	882;555	9/01/1973	1979	
			SW			84906	LD	APACHE #38		84789	882;556	9/01/1973	1979	
			SW			84907	LD	APACHE #39		84789	882;557	9/01/1973	1979	
			S2			84908	LD	APACHE #40		84789	882;558	9/17/1973	1979	
			SE			84909	LD	APACHE #41		84789	882;559	9/17/1973	1979	
			SE			84910	LD	APACHE #42		84789	882;560	9/17/1973	1979	
			SE			84911	LD	APACHE #43		84789	882;561	9/17/1973	1979	
			SE			84912	LD	APACHE #44		84789	882;562	9/17/1973	1979	
		33	SW			88813	LD	RAY #1	HAMILTON R A	88675	1364;251	9/01/1979		
			SW			88814	LD	RAY #2		88675	1364;253	9/01/1979		
			SW			88815	LD	RAY #3		88675	1364;255	9/01/1979		
			SW			88816	LD	RAY #4		88675	1364;257	9/01/1979		
			S2			88817	LD	RAY #5		88675	1364;259	9/01/1979		
			SE			88818	LD	RAY #6		88675	1364;261	9/01/1979		
			SE			88819	LD	RAY #7		88675	1363;263	9/01/1979		
			SE			88820	LD	RAY #8		88675	1363;265	9/01/1979		
			SE			88821	LD	RAY #9		88675	1363;267	9/01/1979		
			SW			88830	LD	~~RAY #18~~		88675	1363;285	9/01/1979		
			E2			88858	LD	RAY #46		88675	1363;341	9/01/1979		
			E2			88859	LD	RAY #47		88675	1363;343	9/01/1979		
			E2			88860	LD	RAY #48		88675	1363;345	9/01/1979		
			E2			88861	LD	RAY #49		88675	1363;347	9/01/1979		
			ALL			88862	LD	RAY #50		88675	1363;349	9/01/1979		
			W2			88863	LD	RAY #51		88675	1363;351	9/01/1979		
			W2			88864	LD	RAY #52		88675	1363;353	9/01/1979		
			W2			88865	LD	RAY #53		88675	1363;355	9/01/1979		
			W2			88866	LD	RAY #54		88675	1363;357	9/01/1979		
			NW			88867	LD	RAY #55		88675	1363;359	9/01/1979		
			NW			88868	LD	RAY #56		88675	1363;361	9/01/1979		
			NW			88869	LD	RAY #57		88675	1363;363	9/01/1979		

* * DISCLOSURE* * ALL INFORMATION RECEIVED IN THIS OFFICE MAY NOT YET BE LISTED ON THIS REPORT, NAMES AND ADDRESSES ARE ENTERED AS THEY APPEAR ON THE LOCATION NOTICE OR ARE ABBREVIATED TO FIT LIMITED SPACE; THEREFORE THEY MAY NOT APPEAR IN THE EXPECTED SEQUENCE.

REPORT DATE: AUG 16, 1981 UNITED STATES DEPARTMENT OF THE INTERIOR
STATE: ARIZONA PCN: LT892PP1 BUREAU OF LAND MANAGEMENT PAGE NO: 5065

MERIDIAN: GILA-SALT R. GEOGRAPHIC INDEX

- -LEGAL DESCRIPTION- - TWNSHP	RANGE	SEC	SUBDV	GEO BLM CTY	DIST	SERIAL CASE NO.	TYPE	CLAIM NAME/NUMBER	CLAIMANT(S)	LEAD FILE	COUNTY BOOK;PAGE	LOCATION DATE	LATEST ASSMT-YR	CASE CLOSED
20 S	22 E	33	NW	3	4	88870	LD	RAY #58	HAMILTON R A	88675	1363;365	9/01/1979		
			N2			88871	LD	RAY #59		88675	1363;367	9/01/1979		
			NE			88872	LD	RAY #60		88675	1363;369	9/01/1979		
			NE			88873	LD	RAY #61		88675	1363;371	9/01/1979		
			NE			88874	LD	RAY #62		88675	1363;373	9/01/1979		
			NE			88875	LD	RAY #63		88675	1363;375	9/01/1979		
			NE			88912	LD	RAY #100		88675	1363;449	9/01/1979		
			NE			88913	LD	RAY #101		88675	1363;451	9/01/1979		
			NE			88914	LD	RAY #102		88675	1363;453	9/01/1979		
			NE			88915	LD	RAY #103		88675	1363;455	9/01/1979		
			N2			88916	LD	RAY #104		88675	1363;457	9/01/1979		
			NW			88917	LD	RAY #105		88675	1363;459	9/01/1979		
			NW			88918	LD	RAY #106		88675	1363;461	9/01/1979		
			NW			88919	LD	RAY #107		88675	1363;463	9/01/1979		
			NW			88920	LD	RAY #108		88675	1363;465	9/01/1979		
		34	SW			88821	LD	RAY #9		88675	1363;267	9/01/1979		
			SW			88822	LD	RAY #10		88675	1363;269	9/01/1979		
			SW			88823	LD	RAY #11		88675	1363;271	9/01/1979		
			SW			88824	LD	RAY #12		88675	1363;273	9/01/1979		
			SW			88825	LD	RAY #13		88675	1363;275	9/01/1979		
			S2			88826	LD	RAY #14		88675	1363;277	9/01/1979		
			SE			88827	LD	RAY #15		88675	1363;279	9/01/1979		
			SE			88828	LD	RAY #16		88675	1363;281	9/01/1979		
			SE			88829	LD	RAY #17		88675	1363;283	9/01/1979		
			SE			88830	LD	RAY #18		88675	1363;285	9/01/1979		
			E2			88849	LD	RAY #37		88675	1363;323	9/01/1979		
			E2			88850	LD	RAY #38		88675	1363;325	9/01/1979		
			E2			88851	LD	RAY #39		88675	1363;327	9/01/1979		
			E2			88852	LD	RAY #40		88675	1363;329	9/01/1979		
			ALL			88853	LD	RAY #41		88675	1363;331	9/01/1979		
			W2			88854	LD	RAY #42		88675	1363;333	9/01/1979		
			W2			88855	LD	RAY #43		88675	1363;335	9/01/1979		
			W2			88856	LD	RAY #44		88675	1363;337	9/01/1979		
			W2			88857	LD	RAY #45		88675	1363;339	9/01/1979		
			W2			88858	LD	RAY #46		88675	1363;341	9/01/1979		
			NW			88875	LD	RAY #63		88675	1363;375	9/01/1979		
			NW			88876	LD	RAY #64		88675	1363;377	9/01/1979		
			NW			88877	LD	RAY #65		88675	1363;379	9/01/1979		
			NW			88878	LD	RAY #66		88675	1363;381	9/01/1979		
			NW			88879	LD	RAY #67		88675	1363;383	9/01/1979		
			N2			88880	LD	RAY #68		88675	1363;385	9/01/1979		
			NE			88881	LD	RAY #69		88675	1363;387	9/01/1979		
			NE			88882	LD	RAY #70		88675	1363;389	9/01/1979		
			NE			88883	LD	RAY #71		88675	1363;391	9/01/1979		
			NE			88884	LD	RAY #72		88675	1363;393	9/01/1979		
			NE			88904	LD	RAY #92		88675	1363;433	9/01/1979		

* * DISCLOSURE* * ALL INFORMATION RECEIVED IN THIS OFFICE MAY NOT YET BE LISTED ON THIS REPORT, NAMES AND ADDRESSES ARE ENTERED AS THEY APPEAR ON THE LOCATION NOTICE OR ARE ABBREVIATED TO FIT LIMITED SPACE; THEREFORE THEY MAY NOT APPEAR IN THE EXPECTED SEQUENCE.

REPORT DATE: AUG 16, 1981 UNITED STATES DEPARTMENT OF THE INTERIOR
STATE: ARIZONA PCN: LT892PP1 BUREAU OF LAND MANAGEMENT PAGE NO: 5066

MERIDIAN: GILA-SALT R. GEOGRAPHIC INDEX

- -LEGAL DESCRIPTION- - TWNSHP	RANGE	SEC	SUBDV	GEO BLM CTY	DIST	SERIAL CASE NO.	TYPE	CLAIM NAME/NUMBER	CLAIMANT(S)	LEAD FILE	COUNTY BOOK;PAGE	LOCATION DATE	LATEST ASSMT-YR	CASE CLOSED
20 S	22 E	34	NE	3	4	88905	LD	RAY #93	HAMILTON R A	88675	1363;435	9/01/1979		
			NE			88906	LD	RAY #94		88675	1363;437	9/01/1979		
			N2			88907	LD	RAY #95		88675	1363;439	9/01/1979		
			NW			88908	LD	RAY #96		88675	1363;441	9/01/1979		
			NW			88909	LD	RAY #97		88675	1363;443	9/01/1979		
			NW			88910	LD	RAY #98		88675	1363;445	9/01/1979		
			NW			88911	LD	RAY #99		88675	1363;447	9/01/1979		
			NW			88912	LD	RAY #100		88675	1363;449	9/01/1979		
		35	SW			88831	LD	RAY #19		88675	1363;287	9/01/1979		
			SW			88832	LD	RAY #20		88675	1363;289	9/01/1979		
			SW			88833	LD	RAY #21		88675	1363;291	9/01/1979		
			SW			88834	LD	RAY #22		88675	1363;293	9/01/1979		
			S2			88835	LD	RAY #23		88675	1363;295	9/01/1979		
			SE			88836	LD	RAY #24		88675	1363;297	9/01/1979		
			SE			88837	LD	RAY #25		88675	1363;299	9/01/1979		
			SE			88838	LD	RAY #26		88675	1363;301	9/01/1979		
			SE			88839	LD	RAY #27		88675	1363;303	9/01/1979		
			SE			88840	LD	RAY #28		88675	1363;305	9/01/1979		
			E2			88841	LD	RAY #29		88675	1363;307	9/01/1979		
			E2			88842	LD	RAY #30		88675	1363;309	9/01/1979		
			E2			88843	LD	RAY #31		88675	1363;311	9/01/1979		
			E2			88844	LD	RAY #32		88675	1363;313	9/01/1979		
			ALL			88845	LD	RAY #33		88675	1363;315	9/01/1979		
			W2			88846	LD	RAY #34		88675	1363;317	9/01/1979		
			W2			88847	LD	RAY #35		88675	1363;319	9/01/1979		
			W2			88848	LD	RAY #36		88675	1363;321	9/01/1979		
			W2			88849	LD	RAY #37		88675	1363;323	9/01/1979		
			NW			88885	LD	RAY #73		88675	1363;395	9/01/1979		
			NW			88886	LD	RAY #74		88675	1363;397	9/01/1979		
			NW			88887	LD	RAY #75		88675	1363;399	9/01/1979		
			N2			88888	LD	RAY #76		88675	1363;401	9/01/1979		
			NE			88889	LD	RAY #77		88675	1363;403	9/01/1979		
			NE			88890	LD	RAY #78		88675	1363;405	9/01/1979		
			NE			88891	LD	RAY #79		88675	1363;407	9/01/1979		
			NE			88892	LD	RAY #80		88675	1363;409	9/01/1979		
			NE			88893	LD	RAY #81		88675	1363;411	9/01/1979		
			NE			88894	LD	RAY #82		88675	1363;413	9/01/1979		
			NE			88895	LD	RAY #83		88675	1363;415	9/01/1979		
			NE			88896	LD	RAY #84		88675	1363;417	9/01/1979		
			NE			88897	LD	RAY #85		88675	1363;419	9/01/1979		
			N2			88898	LD	RAY #86		88675	1363;421	9/01/1979		
			NW			88899	LD	RAY #87		88675	1363;423	9/01/1979		
			NW			88900	LD	RAY #88		88675	1363;425	9/01/1979		
			NW			88901	LD	RAY #89		88675	1363;427	9/01/1979		
			NW			88902	LD	RAY #90		88675	1363;429	9/01/1979		
			N2			88903	LD	RAY #91		88675	1363;431	9/01/1979		

* * DISCLOSURE* * ALL INFORMATION RECEIVED IN THIS OFFICE MAY NOT YET BE LISTED ON THIS REPORT, NAMES AND ADDRESSES ARE ENTERED AS THEY APPEAR ON THE LOCATION NOTICE OR ARE ABBREVIATED TO FIT LIMITED SPACE; THEREFORE THEY MAY NOT APPEAR IN THE EXPECTED SEQUENCE.

REPORT DATE: AUG 16, 1981 — UNITED STATES DEPARTMENT OF THE INTERIOR — PAGE NO: 5067
STATE: ARIZONA — PCN: LT892PP1 — BUREAU OF LAND MANAGEMENT

MERIDIAN: GILA-SALT R. — GEOGRAPHIC INDEX

- -LEGAL DESCRIPTION- - TWNSHP	RANGE	SEC	SUBDV	GEO CTY	BLM DIST	SERIAL NO.	CASE TYPE	CLAIM NAME/NUMBER	CLAIMANT(S)	LEAD FILE	COUNTY BOOK;PAGE	LOCATION DATE	LATEST ASSMT-YR	CASE CLOSED
21 S	22 E	5	NW	3	4	84907	LD	APACHE #39	JAMES STEWART CO	84789	882;557	9/01/1973	1979	
			NW			84908	LD	APACHE #40		84789	882;558	9/17/1973	1979	
			NW			84909	LD	APACHE #41		84789	882;559	9/17/1973	1979	
			NW			84910	LD	APACHE #42		84789	882;560	9/17/1973	1979	
			N2			84911	LD	APACHE #43		84789	882;561	9/17/1973	1979	
			NE			84912	LD	APACHE #44		84789	882;562	9/17/1973	1979	
			NW			109872	LD	JARED #5	JAMES P STEWART CO	109868	1441;136	8/06/1980		
			NW			109873	LD	JARED #6		109868	1441;137	8/06/1980		
			NW			109874	LD	JARED #7		109868	1441;138	8/07/1980		
			NW			109875	LD	JARED #8		109868	1441;139	8/07/1980		
			NW			109876	LD	JARED #9		109868	1441;140	8/07/1980		
			W2			109877	LD	JARED #10		109868	1441;246	8/07/1980		
			W2			109878	LD	JARED #11		109868	1441;247	8/07/1980		
			W2			109879	LD	JARED #12		109868	1441;248	8/07/1980		
			W2			109880	LD	JARED #13		109868	1441;249	8/07/1980		
			W2			109881	LD	JARED #14		109868	1441;250	8/07/1980		
			SW			109890	LD	JARED #23		109868	1441;319	8/08/1980		
			SW			109891	LD	JARED #24		109868	1441;320	8/08/1980		
			SW			109892	LD	JARED #25		109868	1441;321	8/08/1980		
			SW			109893	LD	JARED #26		109868	1441;322	8/08/1980		
			SW			109894	LD	JARED #27		109868	1441;323	8/08/1980		
		6	NE			84904	LD	APACHE #36	JAMES STEWART CO	84789	882;554	9/01/1973	1979	
			NE			84905	LD	APACHE #37		84789	882;555	9/01/[illegible]	1979	
			NE			84906	LD	APACHE #38		84789	882;556	9/01/1973	[illegible]	
			NE			84907	LD	APACHE #39		84789	882;557	9/01/1973	1979	
			NE			109868	LD	JARED #1	JAMES P STEWART CO		1441;131	8/06/1980		
			NE			109869	LD	JARED #2		109868	1441;133	8/06/1980		
			NE			109870	LD	JARED #3		109868	1441;134	8/06/1980		
			NE			109871	LD	JARED #4		109868	1441;135	8/06/1980		
			NE			109872	LD	JARED #5		109868	1441;136	8/06/1980		
			E2			109881	LD	JARED #14		109868	1441;250	8/07/1980		
			E2			109882	LD	JARED #15		109868	1441;251	8/06/1980		
			E2			109883	LD	JARED #16		109868	1441;252	8/06/1980		
			E2			109884	LD	JARED #17		109868	1441;253	8/06/1980		
			E2			109885	LD	JARED #18		109868	1441;254	8/06/1980		
			S2			109886	LD	JARED #19		109868	1441;315	8/07/1980		
			SE			109887	LD	JARED #20		109868	1441;316	8/07/1980		
			SE			109888	LD	JARED #21		109868	1441;317	8/07/1980		
			SE			109889	LD	JARED #22		109868	1441;318	8/07/1980		
			SE			109890	LD	JARED #23		109868	1441;319	8/08/1980		
		8	SE			98019	LD	SILVERPLATE NO 1	GORDON DUGALD F BRANHAM JACK		1408;001	3/12/1980		
			NE			98020	LD	SILVERPLATE #2 (S2)	GORDON DUGALD F BRANHAM JACK	98019	1408;003	3/12/1980		
			SE			98021	LD	SILVERPLATE #3 (S2)	GORDON DUGALD F BRANHAM JACK	98019	1408;005	3/12/1980		

* * DISCLOSURE* * ALL INFORMATION RECEIVED IN THIS OFFICE MAY NOT YET BE LISTED ON THIS REPORT, NAMES AND ADDRESSES ARE ENTERED AS THEY APPEAR ON THE LOCATION NOTICE OR ARE ABBREVIATED TO FIT LIMITED SPACE; THEREFORE THEY MAY NOT APPEAR IN THE EXPECTED SEQUENCE.

REPORT DATE: AUG 16, 1981 — UNITED STATES DEPARTMENT OF THE INTERIOR — PAGE NO: 5068
STATE: ARIZONA — PCN: LT892PP1 — BUREAU OF LAND MANAGEMENT

MERIDIAN: GILA-SALT R. — GEOGRAPHIC INDEX

- -LEGAL DESCRIPTION- - TWNSHP	RANGE	SEC	SUBDV	GEO CTY	BLM DIST	SERIAL NO.	CASE TYPE	CLAIM NAME/NUMBER	CLAIMANT(S)	LEAD FILE	COUNTY BOOK;PAGE	LOCATION DATE	LATEST ASSMT-YR	CASE CLOSED
21 S	22 E	8	NE	3	4	98022	LD	SILVERPLATE NO 4	GORDON DUGALD F BRANHAM JACK	98019	1408;007	3/12/1980		
			SE			98023	LD	SILVERPLATE NO 5	GORDON DUGALD F BRANHAM JACK	98019	1408;009	3/12/1980		
			NE			98024	LD	SILVERPLATE NO 6	GORDON DUGALD F BRANHAM JACK	98019	1408;011	3/12/1980		
			SE			98025	LD	SILVERPLATE NO 7	GORDON DUGALD F BRANHAM JACK	98019	1408;013	3/12/1980		
			NE			98026	LD	SILVERPLATE NO 8	GORDON DUGALD F BRANHAM JACK	98019	1408;015	3/12/1980		
			S2			98027	LD	SILVERPLATE NO 9	GORDON DUGALD F BRANHAM JACK	98019	1408;017	3/12/1980		
			N2			98028	LD	SILVERPLATE NO 10	GORDON DUGALD F BRANHAM JACK	98019	1408;019	3/12/1980		
			SW			98029	LD	SILVERPLATE NO 11	GORDON DUGALD F BRANHAM JACK	98019	1408;021	3/12/1980		
			SW			98030	LD	SILVERPLATE NO 12	GORDON DUGALD F BRANHAM JACK	98019	1408;023	3/12/1980		
			SW			98031	LD	SILVERPLATE NO 13	GORDON DUGALD F BRANHAM JACK	98019	1408;025	3/12/1980		
			SW			98032	LD	SILVERPLATE NO14(S14	GORDON DUGALD F BRANHAM JACK	98019	1408;027	3/12/1980		
		9	E2			130687	LD	COWBOY #1	BRANHAM JACK		1503;527	4/29/1981		
			SE			130688	LD	COWBOY #2		130687	1503;529	4/29/1981		
		17	SW			130689	LD	PROSPECT UNLTD #1		130687	1500;11	4/08/1981		
			SW			130690	LD	PROSPECT UNLTD #2		130687	1500;13	4/08/1981		
			SW			130691	LD	PROSPECT UNLTD #3		130687	1500;15	4/08/1981		
			SW			130692	LD	PROSPECT UNLTD #4		130687	1500;17	4/08/1981		
			SW			130693	LD	PROSPECT UNLTD #5		130687	1500;19	4/08/1981		
			SW			130694	LD	PROSPECT UNLTD #6		130687	1500;21	4/08/1981		
			SW			130695	LD	PROSPECT UNLTD #7		130687	1500;23	4/08/1981		
			SW			130696	LD	PROSPECT UNLTD #8		130687	1500;25	4/08/1981		
3 S	23 E	14	S2		9	74663	LD	UNNATURAL #7	WILLIS NASH C ROBIN JOSEPH J	74657	199;441	5/12/1973	1980	
			SW			74664	LD	UKNATURAL #8	WILLIS NASH C ROBIN JOSEPH J	74657	199;442	5/12/1973	1980	
			S2			74665	LD	UNNATURAL #9	WILLIS NASH C ROBIN JOSEPH J	74657	199;443	5/12/1973	1980	
			SW			74666	LD	UNNATURAL #10	WILLIS NASH C ROBIN JOSEPH J	74657	199;443	5/12/1973	1980	
			SW			74667	LD	UNNATURAL #11	WILLIS NASH C ROBIN JOSEPH J	74657	199;510	5/12/1973	1980	
			SW			74668	LD	UNNATURAL #12	WILLIS NASH C ROBIN JOSEPH J	74657	199;511	5/12/1973	1980	
			S2			74685	LD	UNNATURAL #29	WILLIS NASH C ROBIN JOSEPH J	74657	201;206	5/12/1973	1980	

* * DISCLOSURE* * ALL INFORMATION RECEIVED IN THIS OFFICE MAY NOT YET BE LISTED ON THIS REPORT, NAMES AND ADDRESSES ARE ENTERED AS THEY APPEAR ON THE LOCATION NOTICE OR ARE ABBREVIATED TO FIT LIMITED SPACE; THEREFORE THEY MAY NOT APPEAR IN THE EXPECTED SEQUENCE.

MERIDIAN: GILA-SALT R. GEOGRAPHIC INDEX

-LEGAL DESCRIPTION- TWNSHP	RANGE	SEC	SUBDV	GEO CTY	BLM DIST	SERIAL CASE NO.	TYPE	CLAIM NAME/NUMBER	CLAIMANT(S)	LEAD FILE	COUNTY BOOK;PAGE	LOCATION DATE	LATEST ASSMT-YR	CASE CLOSED
18 S	23 E	36	SE	3	4	101649	LD	HEATHER #1	ESCAPULE C B & L W		1407;537	3/12/1980		
									ESCAPULE E B & E H					
			E2			101658	PL	HEATHER #10	ESCAPULE C B & L W	101649	1407;555	3/12/1980		
									ESCAPULE E B & E H					
* 19 S	23 E	31	NW			10279	LD	MOTES #1 H	MOTES JOHN	10279	00;000	7/14/1977	1978	
									MOTES MARIE					
*			NW			52695	PL	TARNATION H	TALLENT GIRARD S		1344;607	7/06/1979	1980	
									TALLENT VIOLET L					
20 S	23 E	6	W2			71993	LD	NECESSITY	KNOX-AZ CORPORATION	71973	67;570	9/14/1928	1979	
									G V & R MIN CORP					
		18	S2			68449	LD	T D C NO 2	TOMBSTONE DEV CO	68448	340;204	11/14/1963	1980	
			W2			68459	LD	T D C NO 12		68448	340;217	11/12/1963	1980	
			SW			68460	LD	T D C NO 13		68448	340;218	11/14/1963	1980	
			W2			68461	LD	T D C NO 14		68448	340;219	11/14/1963	1980	
			SW			68462	LD	T D C NO 15		68448	340;220	11/14/1963	1980	
			W2			68463	LD	T D C NO 16		68448	340;221	11/14/1963	1930	
			SW			68464	LD	T D C NO 17		68448	340;206	11/14/1963	1980	
			W2			68465	LD	T D C NO 18		68448	340;205	11/14/1963	1980	
			NW			97108	LD	BOBCAT	WINTERS WAYNE	97107	1390;161	1/04/1980		
			SW			97628	LD	SILVER OWL #1	HODGSON KENNETH P		1394;332	1/14/1980		
			SW			97629	LD	SILVER OWL #2		97628	1394;334	1/14/1980		
			SW			97630	LD	SILVER OWL #3		97628	1394;336	1/18/1980		
			SW			97631	LD	SILVER OWL #4		97628	1394;338	1/18/1980		
			SW			97632	LD	SILVER OWL #5		97628	1394;340	1/18/1980		
			SE			97633	LD	SILVER OWL #6		97628	1394;342	1/18/1980		
			SW			98008	LD	SILVER OWL #7			1404;181	1/28/1980		
			S2			98009	LD	SILVER OWL #8			1404;183	1/28/1980		
			NW			100477	LD	CUB #1	WINTERS WAYNE		1396;590	1/30/1980	1980	
			NW			100478	LD	CUB #2		100477	1396;592	1/30/1980	1980	
			NW			100479	LD	CUB #3		100477	1396;594	1/30/1980	1980	
			NW			100480	LD	CUB #4		100477	1396;596	1/30/1980	1980	
			N2			100481	LD	CUB #5		100477	1396;598	1/30/1980	1980	
			NE			100482	LD	CUB 6		100477	1396;600	1/30/1980	1980	
			NE			100483	LD	CUB #7		100477	1396;602	1/30/1980	1980	
			NE			100484	LD	CUB #8		100477	1396;604	1/30/1980	1980	
			NE			100485	LD	CUB #9		100477	1396;606	1/30/1980	1980	
			W2			100486	LD	CUB #10		100477	1396;608	1/30/1980	1980	
			W2			100487	LD	CUB #11		100477	1396;610	1/30/1980	1980	
			NW			100488	LD	CUB #12		100477	1396;612	1/30/1980	1980	
			NW			100489	LD	CUB #13		100477	1396;614	1/30/1980	1980	
			N2			100490	LD	CUB #14		100477	1396;616	1/30/1980	1980	
			E2			100491	LD	CUB #15		100477	1396;618	1/30/1980	1980	
			E2			100492	LD	CUB #16		100477	1396;620	1/30/1980	1980	
			E2			100493	LD	CUB #17		100477	1396;622	1/30/1980	1980	
			E2			100494	LD	CUB #18		100477	1396;624	1/30/1980	1980	
			SW			100495	LD	CUB #19		100477	1396;626	1/30/1980	1980	

* * DISCLOSURE* * ALL INFORMATION RECEIVED IN THIS OFFICE MAY NOT YET BE LISTED ON THIS REPORT, NAMES AND ADDRESSES ARE ENTERED AS THEY APPEAR ON THE LOCATION NOTICE OR ARE ABBREVIATED TO FIT LIMITED SPACE; THEREFORE THEY MAY NOT APPEAR IN THE EXPECTED SEQUENCE.

MERIDIAN: GILA-SALT R. GEOGRAPHIC INDEX

-LEGAL DESCRIPTION- TWNSHP	RANGE	SEC	SUBDV	GEO CTY	BLM DIST	SERIAL CASE NO.	TYPE	CLAIM NAME/NUMBER	CLAIMANT(S)	LEAD FILE	COUNTY BOOK;PAGE	LOCATION DATE	LATEST ASSMT-YR	CASE CLOSED
20 S	23 E	18	S2	3	4	100496	LD	CUB #20	WINTERS WAYNE	100477	1396;628	1/30/1980	1980	
			SE			100497	LD	CUB 21		100477	1396;630	1/30/1980	1980	
			SE			100498	LD	CUB #22		100477	1396;632	1/30/1980	1980	
			SE			100499	LD	CUB #23		100477	1396;634	1/30/1980	1980	
			SE			100500	LD	CUB 24		100477	1396;636	1/30/1980	1980	
			SW			100501	LD	CUB 25		100477	1396;638	1/30/1980	1980	
			S2			100502	LD	CUB #26		100477	1396;640	1/30/1980	1980	
			SE			100503	LD	CUB #27		100477	1396;642	1/30/1980	1980	
			SE			100504	LD	CUB #28		100477	1396;644	1/30/1980	1980	
			SE			100505	LD	CUB #29		100477	1396;646	1/30/1980	1980	
			SE			100506	LD	CUB #30		100477	1396;648	1/30/1980	1980	
			SW			116029	LD	RAM	CHADWICK PAUL		1451;308	9/16/1980		
		19	NW			68464	LD	T D C NO 17	TOMBSTONE DEV CO	68448	340;206	11/14/1963	1980	
		35	SW			71983	LD	BLANKET #2	KNOX-AZ CORPORATION	71973	63;522	10/02/1925	1979	
									G V & R MIN CORP					
T.20 R.21G			SW			71984	LD	BLANKET #3	KNOX-AZ CORPORATION	71973	63;523	10/02/1925	1979	
									G V & R MIN CORP					
			SW			71986	LD	MAGGIE	KNOX-AZ CORPORATION	71973	62;303	3/21/1923	1979	
									G V & R MIN CORP					
			SW			71992	LD	"AURORA."	KNOX-AZ CORPORATION	71973	62;225	3/19/1923	1979	
									G V & R MIN CORP					
		36	SE			71981	LD	BLANKET	KNOX-AZ CORPORATION	71973	62;484	7/01/1923	1979	
									G V & R MIN CORP					
			SE			71982	LD	BLANKET #1	KNOX-AZ CORPORATION	71973	63;521	10/02/1925	1979	
									G V & R MIN CORP					
			SE			71983	LD	BLANKET #2	KNOX-AZ CORPORATION	71973	63;522	10/02/1925	1979	
									G V & R MIN CORP					
W Rng T.&R			SE			71985	LD	STELLA	KNOX-AZ CORPORATION	71973	62;304	3/21/1923	1979	
									G V & R MIN CORP					
			SE			71986	LD	MAGGIE	KNOX-AZ CORPORATION	71973	62;303	3/21/1923	1979	
									G V & R MIN CORP					
			SE			71991	LD	MAY POWELL	KNOX-AZ CORPORATION	71973	62;522	10/27/1923	1979	
									G V & R MIN CORP					
			SE			71992	LD	"AURORA."	KNOX-AZ CORPORATION	71973	62;225	3/19/1923	1979	
									G V & R MIN CORP					
			SE			71994	LD	BLANKET NO.4	KNOX-AZ CORPORATION	71973	203;388	12/03/1958	1979	
									G V & R MIN CORP					
21 S	23 E	1	NE			71973	LD	ABIE'S IRISH ROSE	KNOX-AZ CORPORATION		7;386	1/15/1959	1979	
			NE			71974	LD	LENNIE LEIGH		71	93;580	7/03/1958	1979	
			NE			71975	LD	LITTLE LOUI		719	193;589	7/03/1958	1979	
			SE			71976	LD	GALLAGHER-BRADSHAW		7197	62;37	9/01/1922	1979	
									G V & R MIN CORP					
T.21S R.21E			SE			71977	LD	GALLAGHER-BRADSHAW#1	KNOX-AZ CORPORATION	71973	62;483	9/05/1923	1979	
									G V & R MIN CORP					
			SE			71978	LD	GALLAGHER-BRADSHAW#2	KNOX-AZ CORPORATION	71973	62;112	9/01/1922	1979	
									G V & R MIN CORP					

* * DISCLOSURE* * ALL INFORMATION RECEIVED IN THIS OFFICE MAY NOT YET BE LISTED ON THIS REPORT, NAMES AND ADDRESSES ARE ENTERED AS THEY APPEAR ON THE LOCATION NOTICE OR ARE ABBREVIATED TO FIT LIMITED SPACE; THEREFORE THEY MAY NOT APPEAR IN THE EXPECTED SEQUENCE.

REPORT DATE: AUG 16, 198' UNITED STATES DEPARTMENT OF THE INTERIOR PAGE NO: 5147
STATE: ARIZONA PCN: LT892PP1 BUREAU OF LAND MANAGEMENT

MERIDIAN: GILA-SALT R. GEOGRAPHIC INDEX

- -LEGAL DESCRIPTION-			- GEO BLM		SERIAL	CASE			LEAD	COUNTY	LOCATION	LATEST	CASE
TWNSHP	RANGE	SEC SUBDV	CTY	DIST	NO.	TYPE	CLAIM NAME/NUMBER	CLAIMANT(S)	FILE	BOOK;PAGE	DATE	ASSMT-YR	CLOSED
21 S	23 E	1 SE	3	4	71979	LD	GALLAGHER-BRADSHAW#3	KNOX-AZ CORPORATION G V & R MIN CORP	71973	62;113	9/01/1922	1979	
		SE			71980	LD	SIDE SHOT	KNOX-AZ CORPORATION G V & R MIN CORP	71973	69;58	1/25/1929	1979	
		NE			71981	LD	BLANKET	KNOX-AZ CORPORATION G V & R MIN CORP	71973	62;484	7/01/1923	1979	
		SE			71987	LD	UNION FLAG	KNOX-AZ CORPORATION G V & R MIN CORP	71973	69;8	12/04/1928	1979	
		E2			71988	LD	BLANKET #8	KNOX-AZ CORPORATION G V & R MIN CORP	71973	69;9	3/04/1929	1979	
		SE			71989	LD	BLANKET #9	KNOX-AZ CORPORATION G V & R MIN CORP	71973	69;10	3/04/1929	1979	
		E2			71993	LD	NECESSITY	KNOX-AZ CORPORATION G V & R MIN CORP	71973	67;570	9/14/1928	1979	
		6 NW			71974	LD	LENNIE LEIGH	KNOX-AZ CORPORATION	71973	193;588	7/03/1958	1979	
		NW			71975	LD	LITTLE LOUI		71973	193;589	7/03/1958	1979	
		SW			71976	LD	GALLAGHER-BRADSHAW	G V & R MIN CORP	71973	62;37	9/01/1922	1979	
		SW			71977	LD	GALLAGHER-BRADSHAW#1	KNOX-AZ CORPORATION G V & R MIN CORP	71973	62;483	9/05/1923	1979	
		NW			71981	LD	BLANKET	KNOX-AZ CORPORATION G V & R MIN CORP	71973	62;484	7/01/1923	1979	
		NW			71982	LD	BLANKET #1	KNOX-AZ CORPORATION G V & R MIN CORP	71973	63;521	10/02/1925	1979	
		N2			71983	LD	BLANKET #2	KNOX-AZ CORPORATION G V & R MIN CORP	71973	63;522	10/02/1925	1979	
		N2			71984	LD	BLANKET #3	KNOX-AZ CORPORATION G V & R MIN CORP	71973	63;523	10/02/1925	1979	
		SW			71987	LD	UNION FLAG	KNOX-AZ CORPORATION G V & R MIN CORP	71973	69;8	12/04/1928	1979	
		W2			71988	LD	BLANKET #8	KNOX-AZ CORPORATION G V & R MIN CORP	71973	69;9	3/04/1929	1979	
		W2			71989	LD	BLANKET #9	KNOX-AZ CORPORATION G V & R MIN CORP	71973	69;10	3/04/1929	1979	
		NW			71990	LD	BLANKET # 5	KNOX-AZ CORPORATION G V & R MIN CORP	71973	63;525	11/12/1925	1979	
		NW			71994	LD	BLANKET NO.4	KNOX-AZ CORPORATION G V & R MIN CORP	71973	203;388	12/03/1958	1979	
		NW			71995	LD	BLANKET NO.6 ANNEX	KNOX-AZ CORPORATION G V & R MIN CORP	71973	203;389	12/03/1958	1979	
		NW			71996	LD	BLANKET NO. 7	KNOX-AZ CORPORATION G V & R MIN CORP	71973	203;387	12/03/1958	1979	
22 S	23 E	22 SE			77786	LD	FOUR C'S	CHIZEWSKY NICHLAS A		904;313	1/03/1974	1980	
3 S	24 E	19 SW	9		44317	LD	HWR #123	WEDDLE D HOOPER LEO RHODES JOHN RHODES CHARLES	44295	167;591	7/20/1971	1979	

T.21S R.21E

WRONG T.&R

* * DISCLOSURE* * ALL INFORMATION RECEIVED IN THIS OFFICE MAY NOT YET BE LISTED ON THIS REPORT, NAMES AND ADDRESSES ARE ENTERED AS THEY APPEAR ON THE LOCATION NOTICE OR ARE ABBREVIATED TO FIT LIMITED SPACE; THEREFORE THEY MAY NOT APPEAR IN THE EXPECTED SEQUENCE.

REPORT DATE: AUG 16, 1981 UNITED STATES DEPARTMENT OF THE INTERIOR PAGE NO: 5148
STATE: ARIZONA PCN: LT892PP1 BUREAU OF LAND MANAGEMENT

MERIDIAN: GILA-SALT R. GEOGRAPHIC INDEX

- -LEGAL DESCRIPTION-			- GEO BLM		SERIAL	CASE			LEAD	COUNTY	LOCATION	LATEST	CASE
TWNSHP	RANGE	SEC SUBDV	CTY	DIST	NO.	TYPE	CLAIM NAME/NUMBER	CLAIMANT(S)	FILE	BOOK;PAGE	DATE	ASSMT-YR	CLOSED
3 S	24 E	19 SW	9	4	44319	LD	HWR #125	WEDDLE D HOOPER LEO RHODES JOHN RHODES CHARLES	44295	167;593	7/20/1971	1979	
		SW			117092	LD	DAY #23	WEDDLE DARVIN W RHODES CHARLES R	117070	333;504	10/11/1980		
		SW			117094	LD	DAY #25	WEDDLE DARVIN W RHODES CHARLES R	117070	333;506	10/11/1980		
		30 W2			44316	LD	HWR #122	WEDDLE D HOOPER LEO RHODES JOHN RHODES CHARLES	44295	167;590	7/20/1971	1979	
		NW			44317	LD	HWR #123	WEDDLE D HOOPER LEO RHODES JOHN RHODES CHARLES	44295	167;591	7/20/1971	1979	
		NW			44318	LD	HWR #124	WEDDLE D HOOPER LEO RHODES JOHN RHODES CHARLES	44295	167;592	7/20/1971	1979	
		NW			44319	LD	HWR #125	WEDDLE D HOOPER LEO RHODES JOHN RHODES CHARLES	44295	167;593	7/20/1971	1979	
		NW			44320	LD	HWR #126	WEDDLE D HOOPER LEO RHODES JOHN RHODES CHARLES	44295	167;594	7/20/1971	1979	
		W2			44321	LD	HWR #127	WEDDLE D HOOPER LEO RHODES JOHN RHODES CHARLES	44295	167;595	7/20/1971	1979	
		W2			44322	LD	HWR #128	WEDDLE D HOOPER LEO RHODES JOHN RHODES CHARLES	44295	167;596	7/20/1971	1979	
		SW			44323	LD	HWR #129	WEDDLE D HOOPER LEO RHODES JOHN RHODES CHARLES	44295	167;597	7/20/1971	1979	
		SW			44324	LD	HWR #130	WEDDLE D HOOPER LEO RHODES JOHN RHODES CHARLES	44295	167;598	7/20/1971	1979	
		SW			44325	LD	HWR #131	WEDDLE D HOOPER LEO RHODES JOHN RHODES CHARLES	44295	167;599	7/20/1971	1979	

* * DISCLOSURE* * ALL INFORMATION RECEIVED IN THIS OFFICE MAY NOT YET BE LISTED ON THIS REPORT, NAMES AND ADDRESSES ARE ENTERED AS THEY APPEAR ON THE LOCATION NOTICE OR ARE ABBREVIATED TO FIT LIMITED SPACE; THEREFORE THEY MAY NOT APPEAR IN THE EXPECTED SEQUENCE.

MISC. MAPS

Var. 11° 47' E

Brother Jono

Granted extra lateral rights.

General Land Office
No. 9932

Mineral Cert. 318

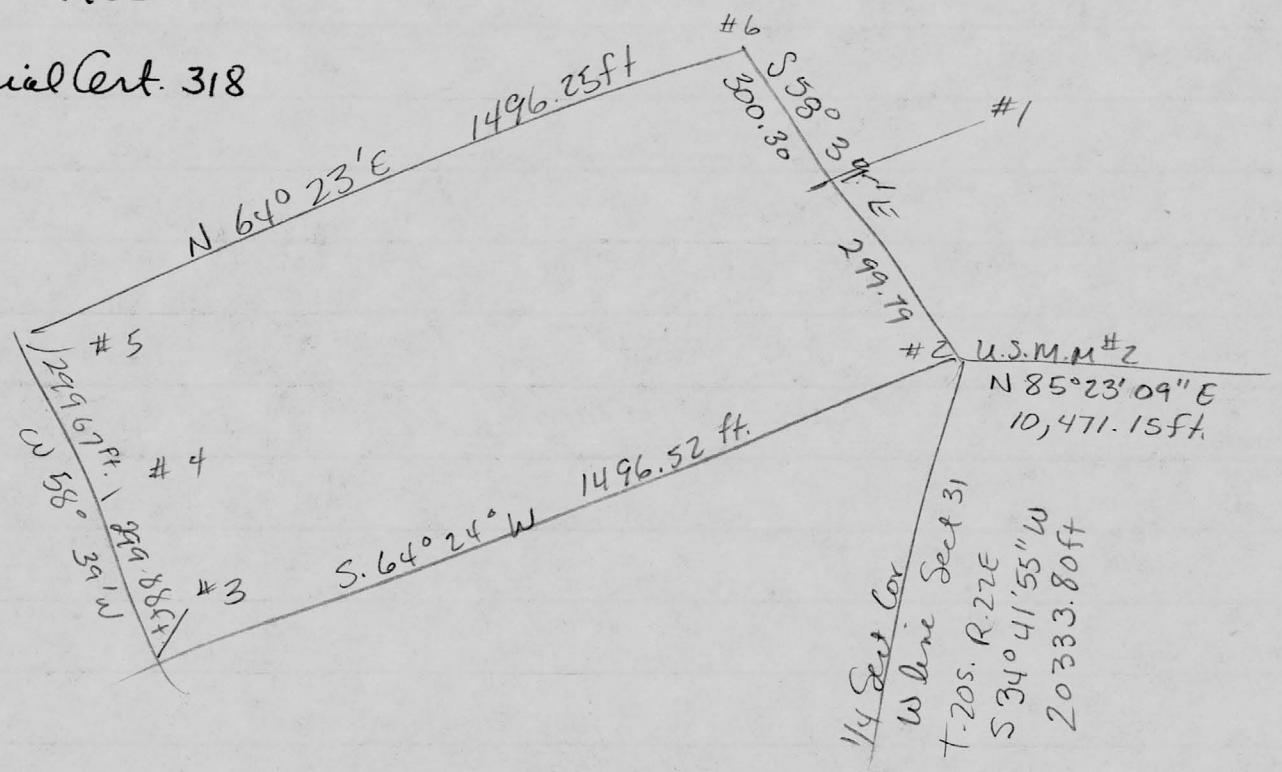

cannot enter upon surface

and provided further that nothing herein contained shall authorize the grantee herein to enter upon the surface of a claim owned or possessed by another

17.28 AC.

Page 530-536

ELR Yes

Recorded G.L.O. Vol. 120 pages 91 to 95

Feb. 12, 1885

Recorded 1/12/85 Book 8-530 Deeds of Mines Book

P. 536 - 540

Var. 11° 47' E

G.L.O # 9931

Mineral Cert. # 320

Trupple X

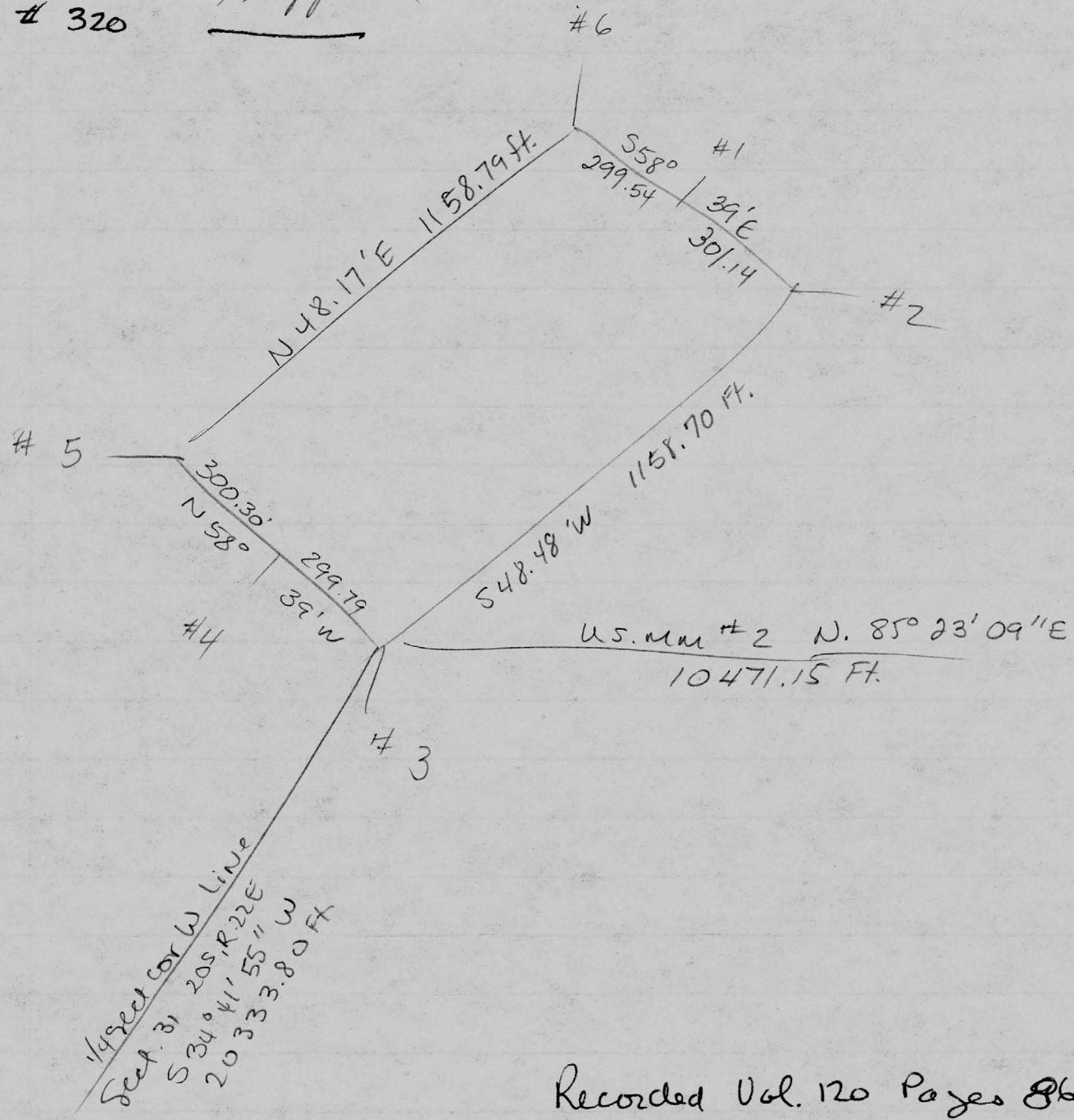

Recorded Vol. 120 Pages 86 to ~~100~~ 90 Feb. 12, 1885

Book 8

15.29 Ac.

ELR yes

Recorded 1/12/85 Book 8 - 536

Mineral Certif # 319
G.L.O # 9933

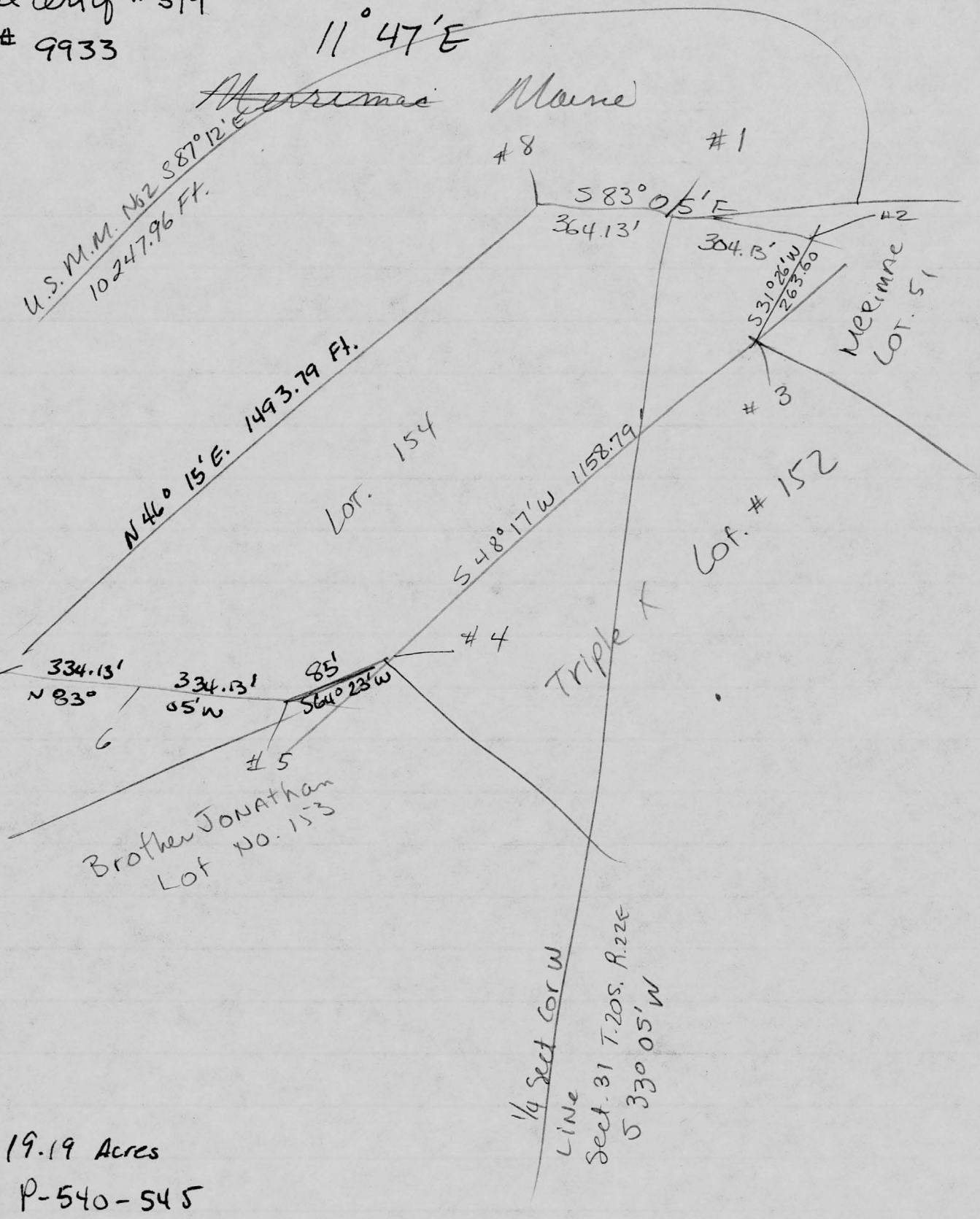

19.19 Acres
Bok 8 P-540-545
Recorded 1/12/85
ELR Yes Vol 120 Page 96 - 100 Feb. 12, 1885

Var. 11° 03' E

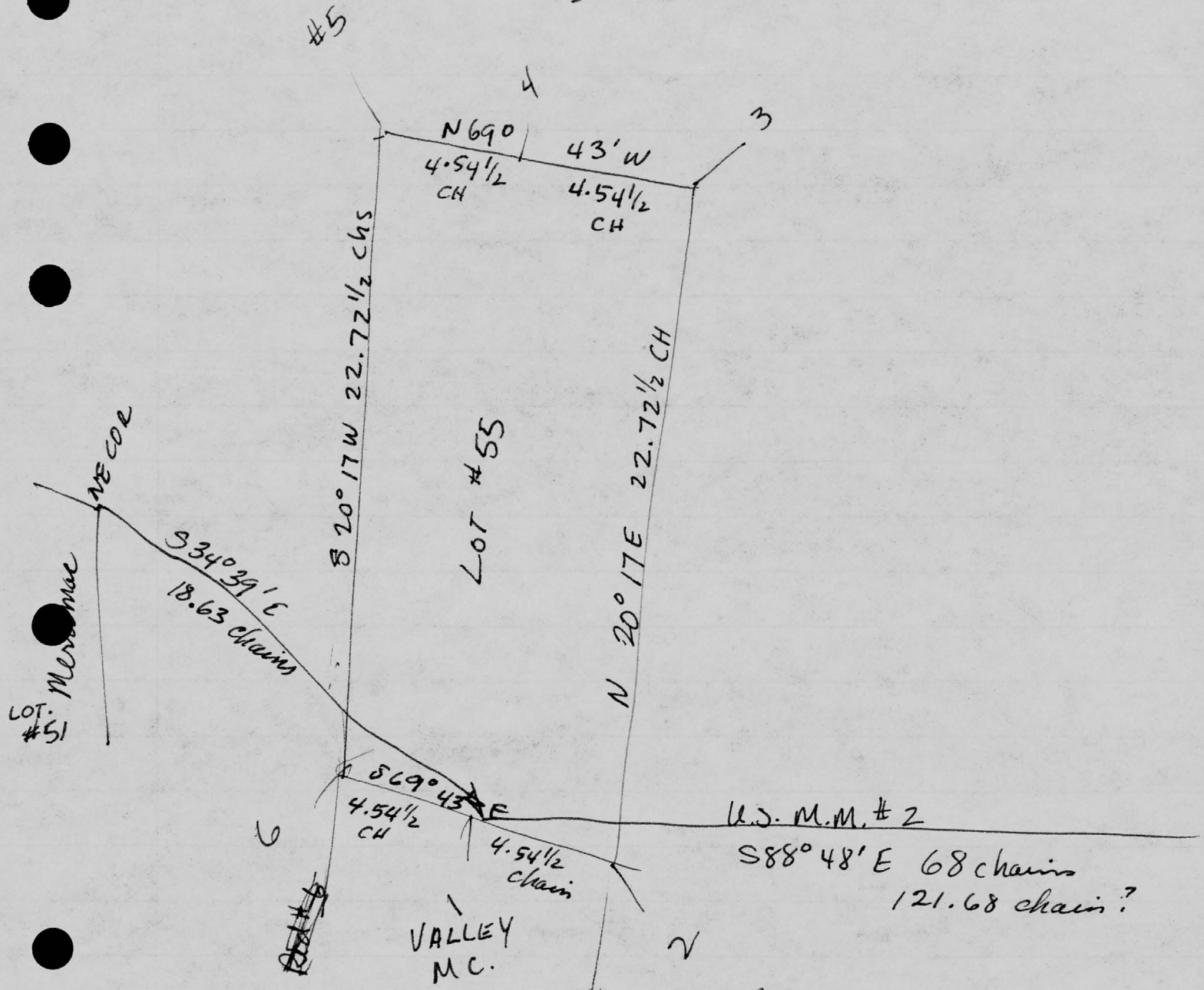

Name Red Top
Mineral Cert. # 52
G.L.O.# 5388
Book 7
Pages 75-81
Acres. 20.66
Lot #55

Recorder
G.L.O vol 68 pages
499 to 504
April 2, 1883

XLR Yes

Recorded 2/21/18 82

MAY LODE

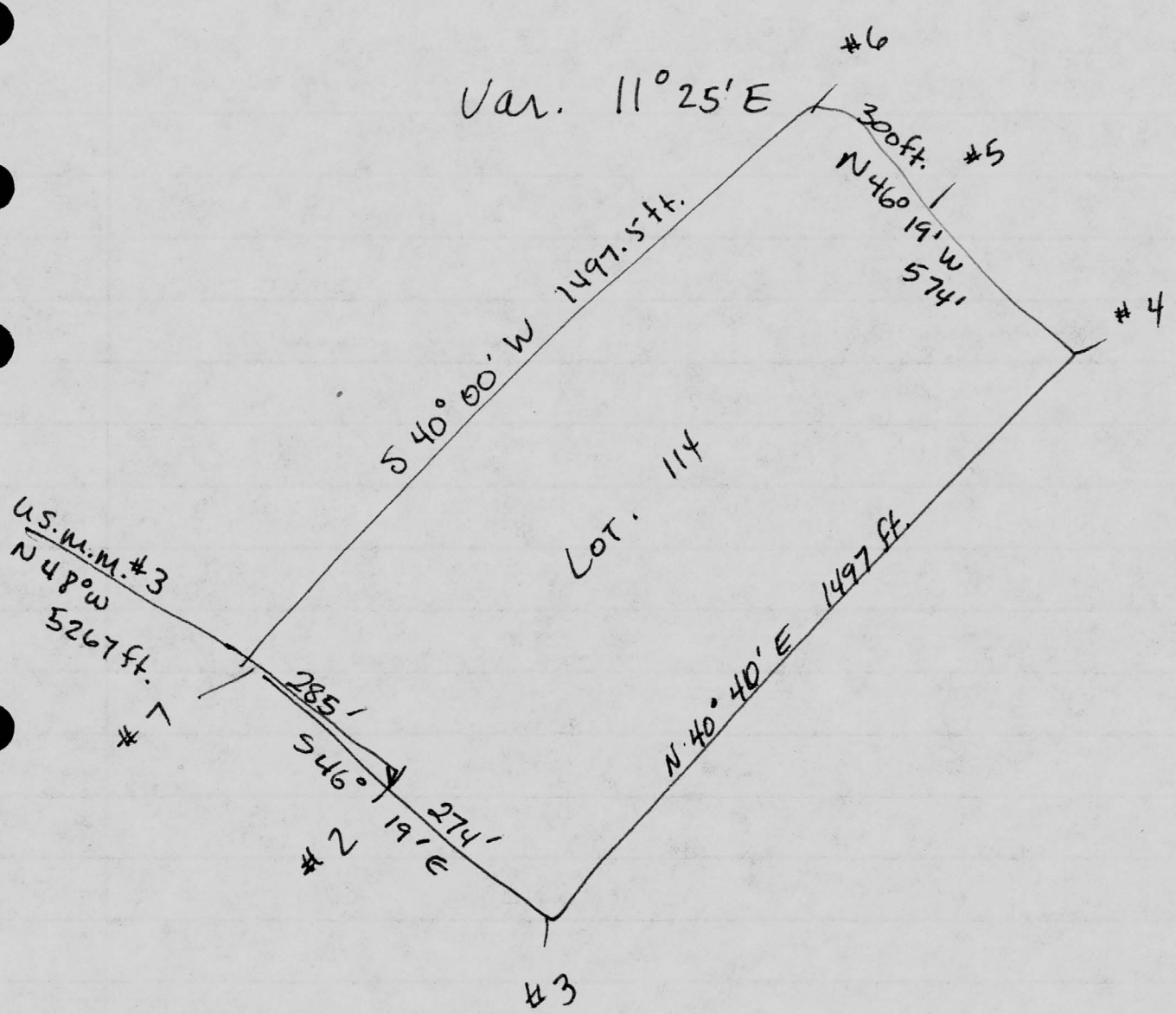

Name May
Mineral Cert. # 144
G.L.O# 7520
Book 7
Page 694-700
Acres. 19.38
Lot 114
ELXN XRS

Deed of Mine Book

~~Recorded Vol. 92~~
~~129 to 132~~
Recorded Gen. L. office
Recorder Vol. 92 page
129 to 132
Dec. 31, 1883
Recorded 4/30/1883

Var. 11° 15'E

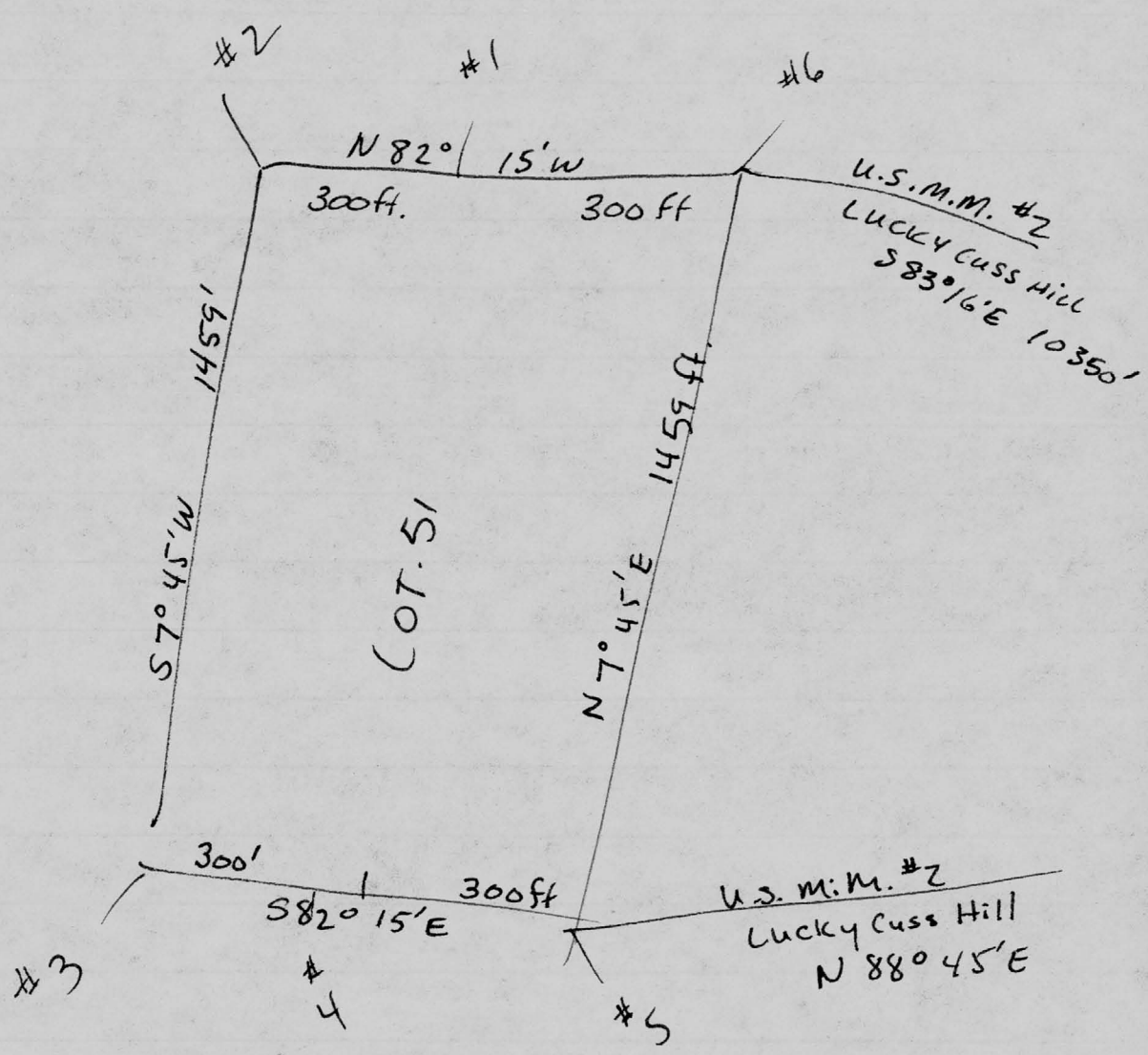

Name Merrimac.

Mineral Cert. # 53

G.L.O # 5247

Book 9

Page 413 - 418

Acres 20.12

Lot. 51

ELR yes

G.L.O Rec. Vol 66

Pages 367 to 372

April 25, 1887

Recorded 6/16/1882

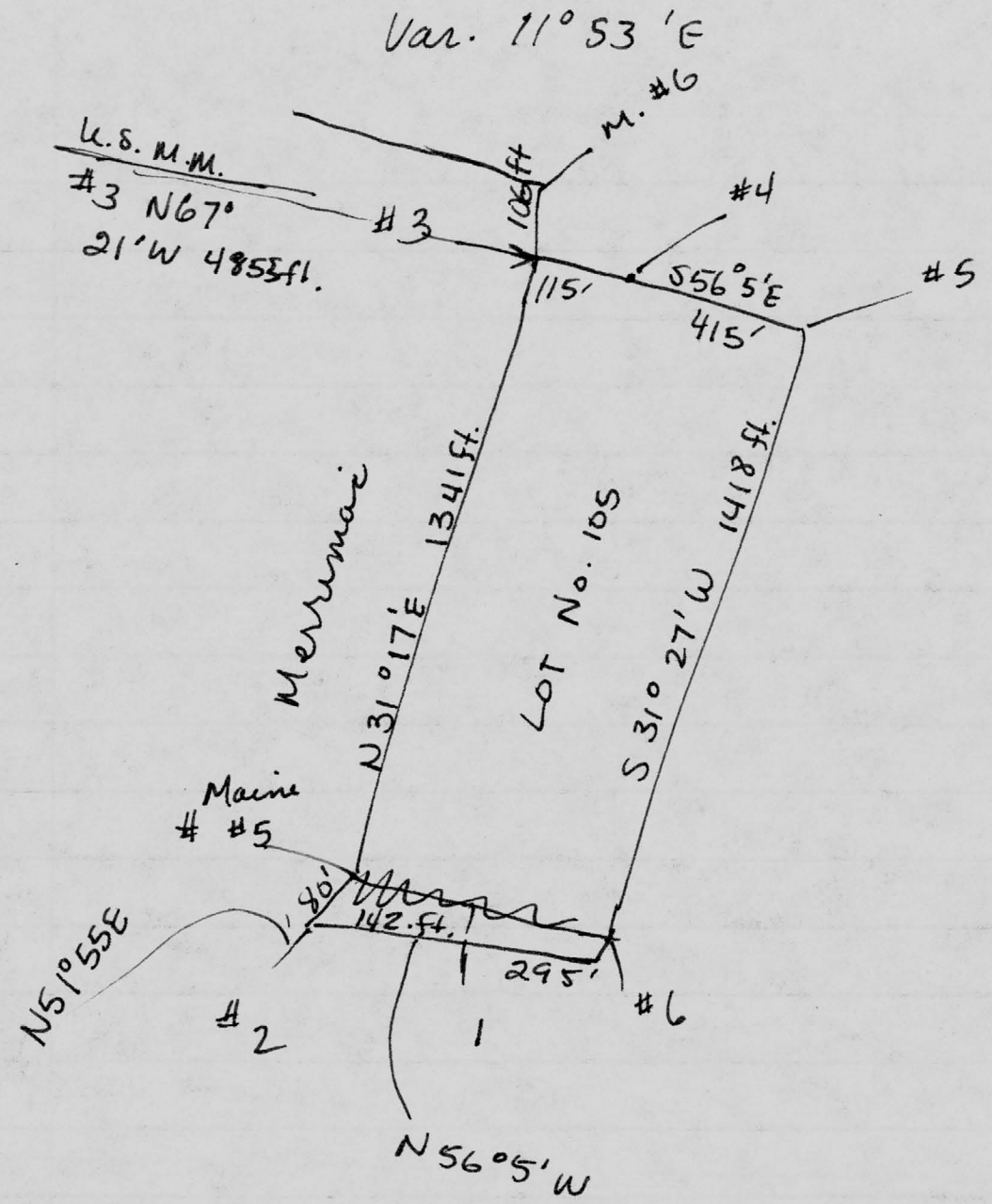

Name Clipper
Mineral Cert. # 120
G.L.O # 6488
Book 9
Page 429-433
Acres 13.4
Lot. 105
ELR. Yes

GLO Rec. Vol 82
Page 157 to 162
April 25, 1887

Recorded
9/30/1882

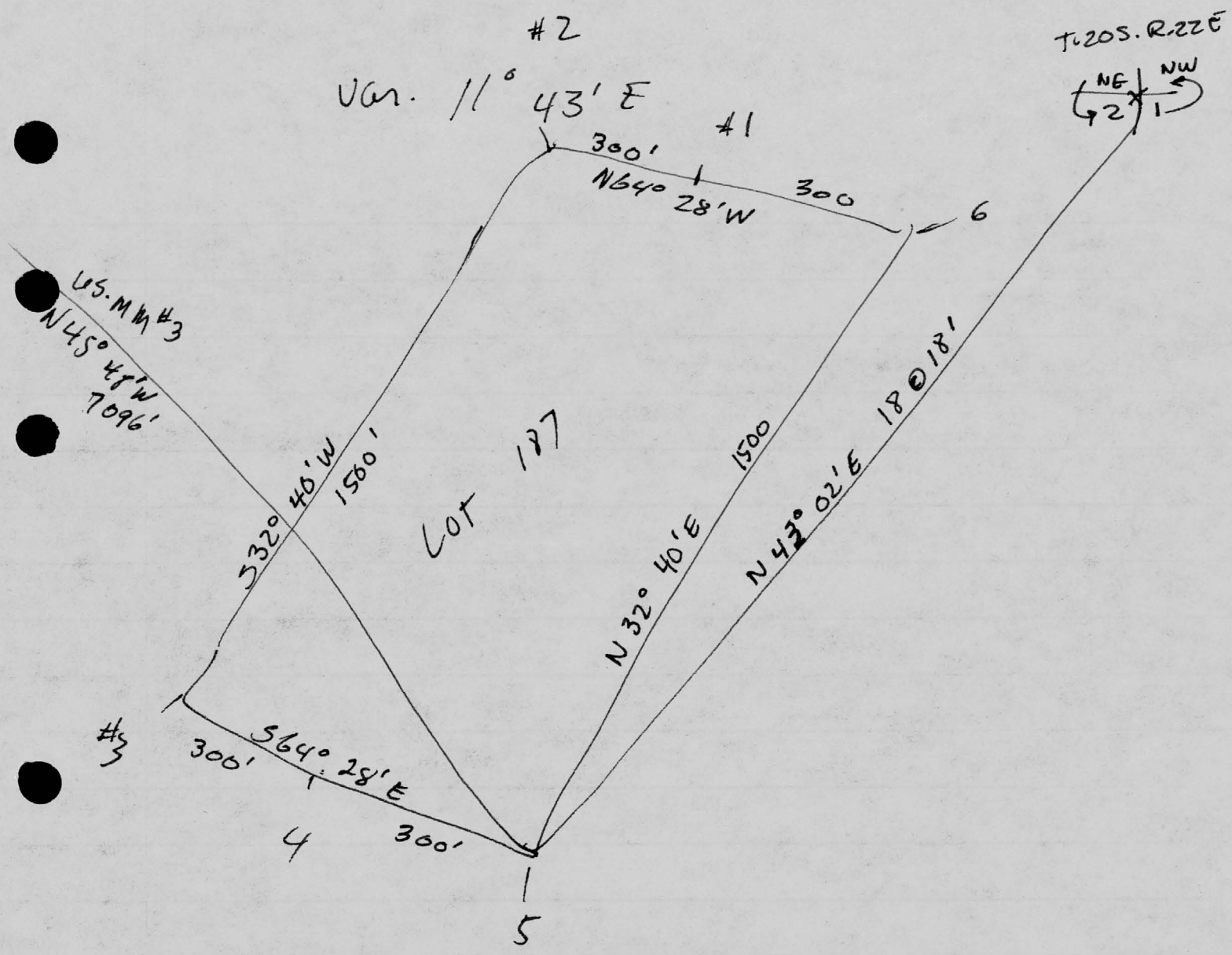

Name Chance
Mineral Cert. # 428
G.L.O. # 24443
Book 11
Page 550 - 552
Acres 20.66
Lot 187
E.R.R. Yes

Recorder Gen. Land Office
Vol 246 P. 277 to 279
inclusive
May 4th 1897

Recorded 6/18/1894

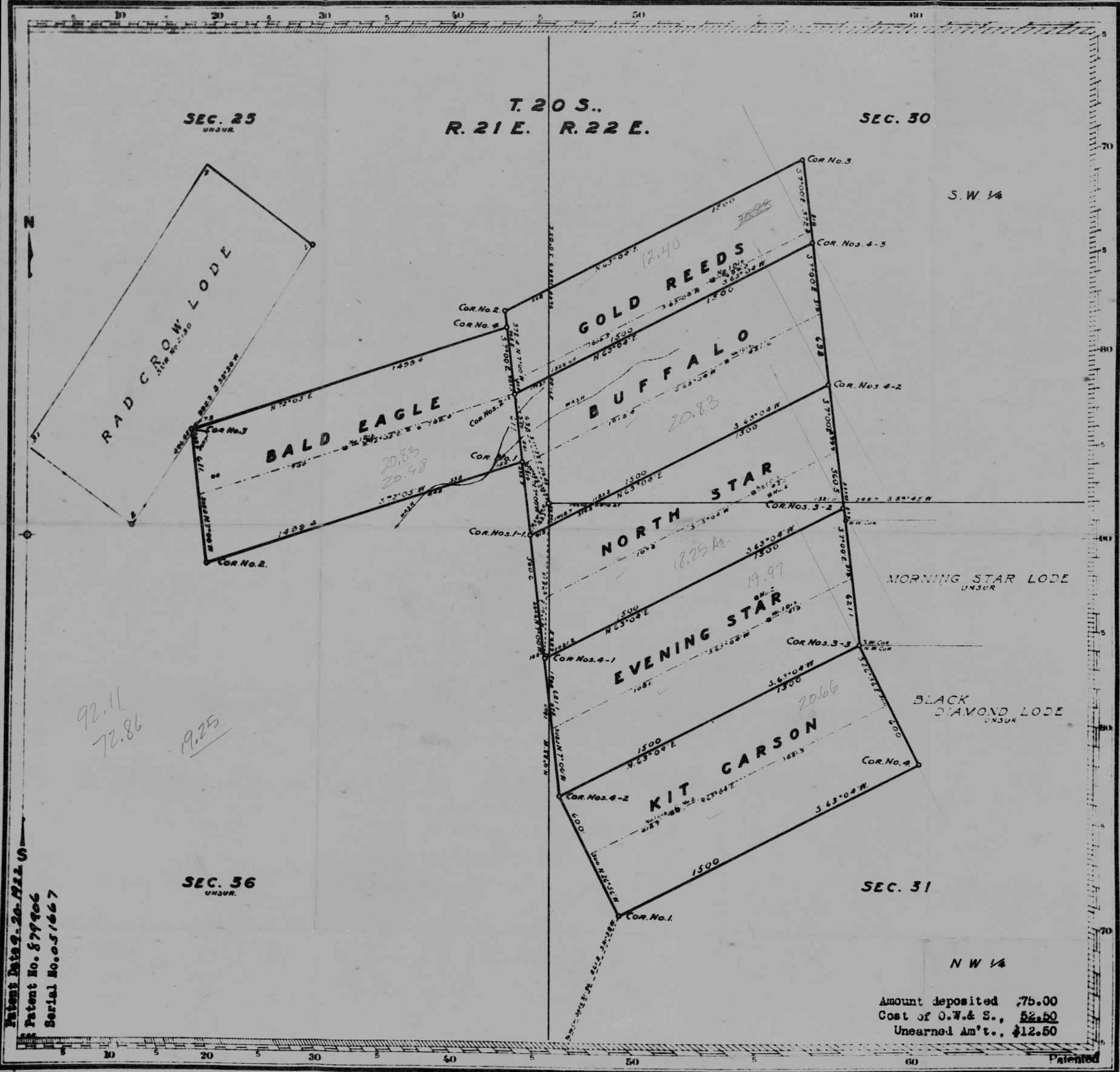

Amount deposited $75.00
Cost of O.W.& S., 52.50
Unearned Am't., $12.50

Patented

Claim Located _____ 19

Mineral Survey No. **3744**

LOT No.
ARIZONA Land District.

PLAT

OF THE CLAIM OF
N. A. Brown

KNOWN AS THE
KIT CARSON, EVENING STAR, NORTH STAR, BUFFALO, GOLD REEDS, and BALD EAGLE Lodes

IN Tombstone *MINING DISTRICT,*
Cochise *COUNTY,* Arizona
Containing an Area of _____ *Acres.*
Scale of 400 *Feet to the inch.*
Variation 13°35' to 14° 20' E.
SURVEYED February 21 - March 1 *19* 21 *BY*
John A. Rockfellow,
U.S. Deputy Mineral Surveyor.

The Original Field Notes of the Survey of the Mining Claim of
N. A. Brown
known as the

KIT CARSON, EVENING STAR, NORTH STAR, BUFFALO, GOLD REEDS, and BALD EAGLE Lodes

from which this plat has been made under my direction, have been examined and approved, and are on file in this Office, and I hereby certify that they furnish such an accurate description of said Mining Claim as will, if incorporated into a patent, serve fully to identify the premises, and that such reference is made therein to natural objects or permanent monuments as will perpetuate and fix the locus thereof.
I further certify that Five Hundred Dollars worth of labor has been expended or improvements made upon, or for each of said Mining Claims by claimant or his *grantors and that said improvements consist of* 9 shafts and 2 drifts, total value $3306.

that the location of said improvements is correctly shown upon this plat, and that no portion of said labor or improvements has been included in the estimate of expenditures upon any other claim.
And I further certify that this is a correct plat of said Mining Claim made in conformity with said original field notes of the survey thereof, and the same is hereby approved.

U.S. Surveyor General's Office. Frank P. Trott

Phoenix, Arizona, *U.S. Surveyor General for*
May 24, 1921 ARIZONA.

(12)

T.20S., R.21E., G.&S.R.M.

MINERAL SURVEY No. 4599 ARIZONA

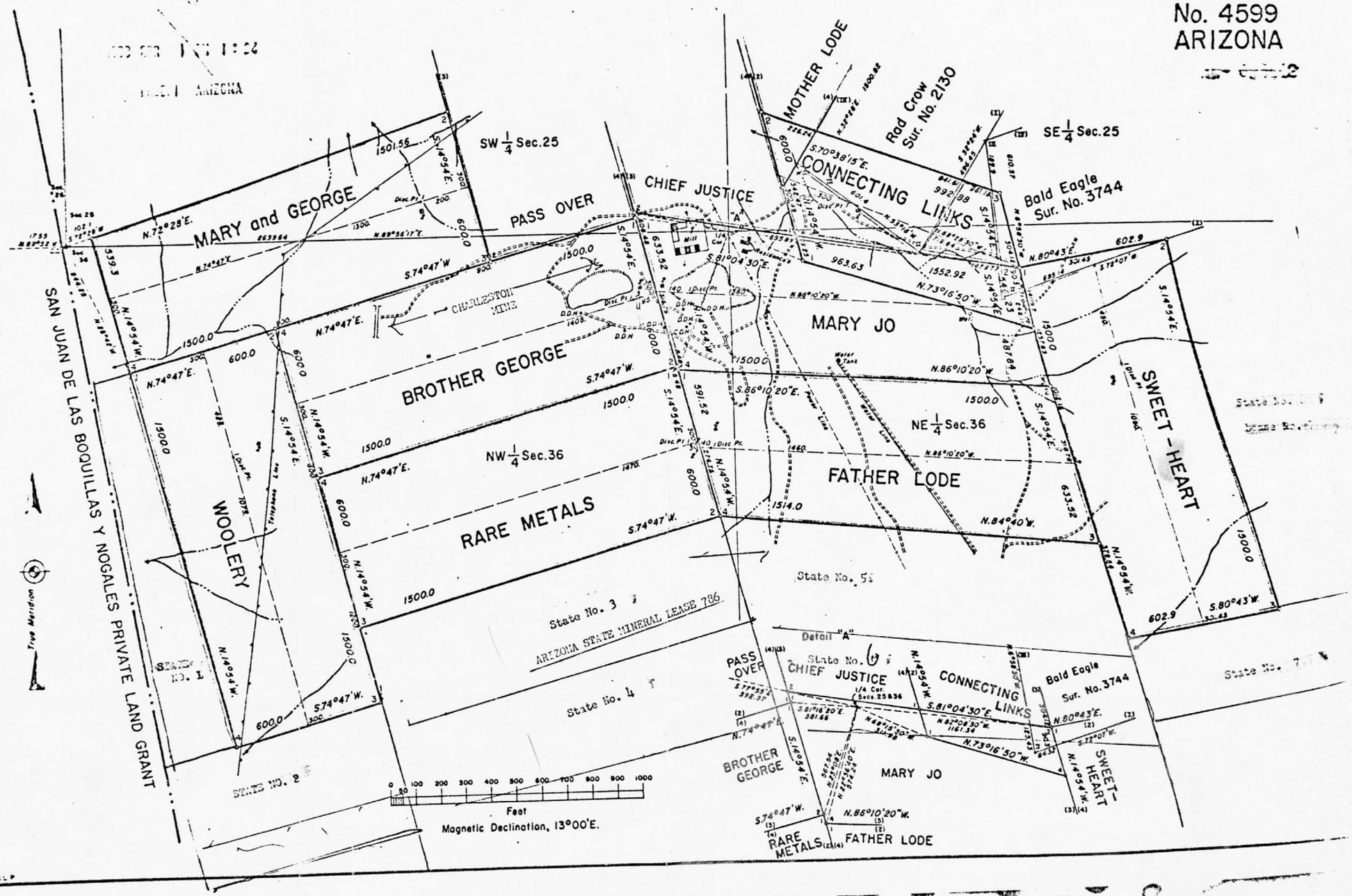

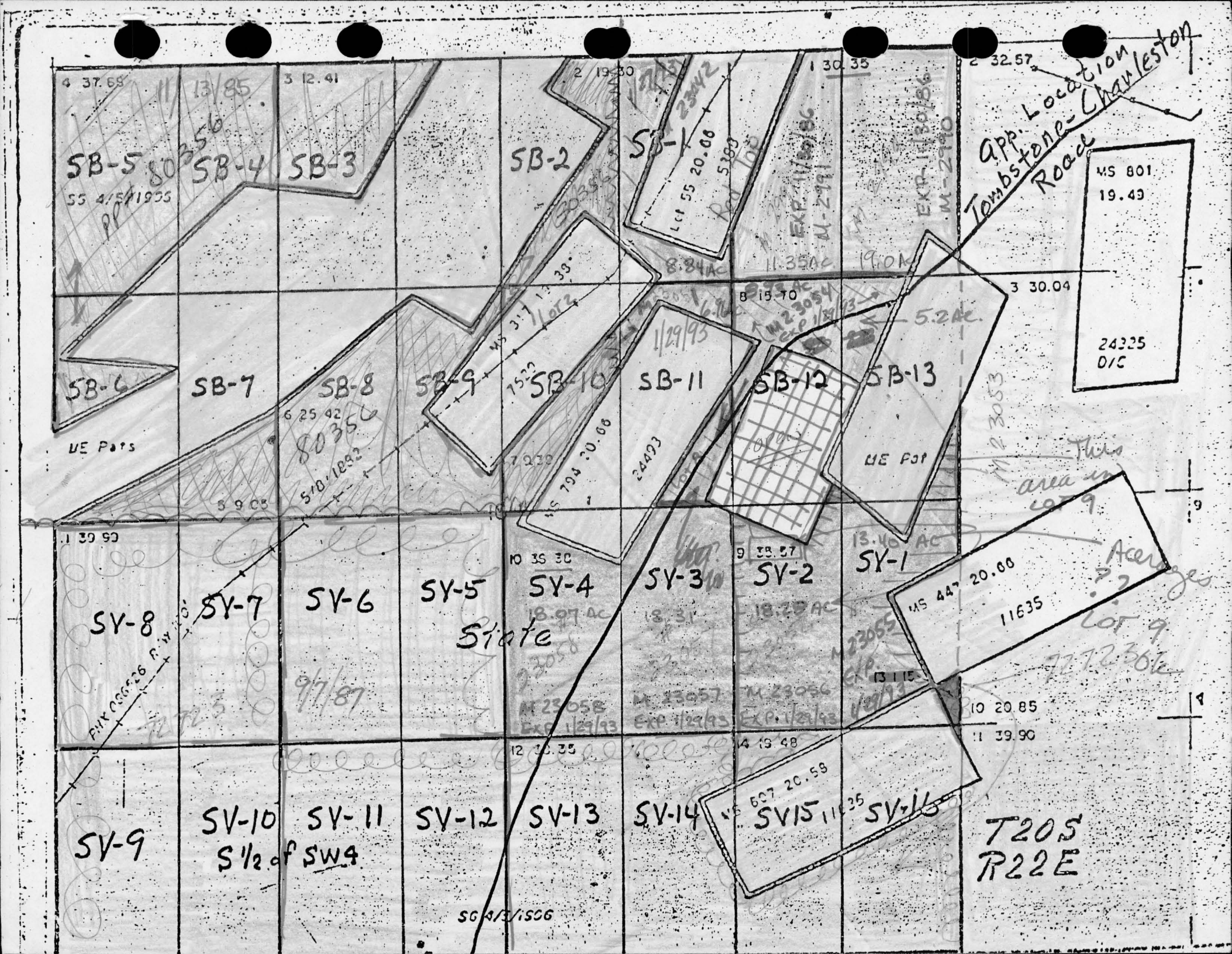

App. Location
Tombstone-Charleston
Road
SB-5
SB-4
SB-3
SB-2
SB-1
SB-6
SB-7
SB-8
SB-9
SB-10
SB-11
SB-12
SB-13
SV-8
SV-7
SV-6
SV-5
SV-4
SV-3
SV-2
SV-1
SV-9
SV-10
SV-11
SV-12
SV-13
SV-14
SV15
SV-16
S 1/2 of SW4
State
UE Pots
UE Pot
MS 801
19.49
24325
D/C
MS 447 20.00
11635
MS 607 20.58
This area in Lot 9
Acreages ??
Lot 9
T20S
R22E

TOWNSHIP 20 SOUTH RA

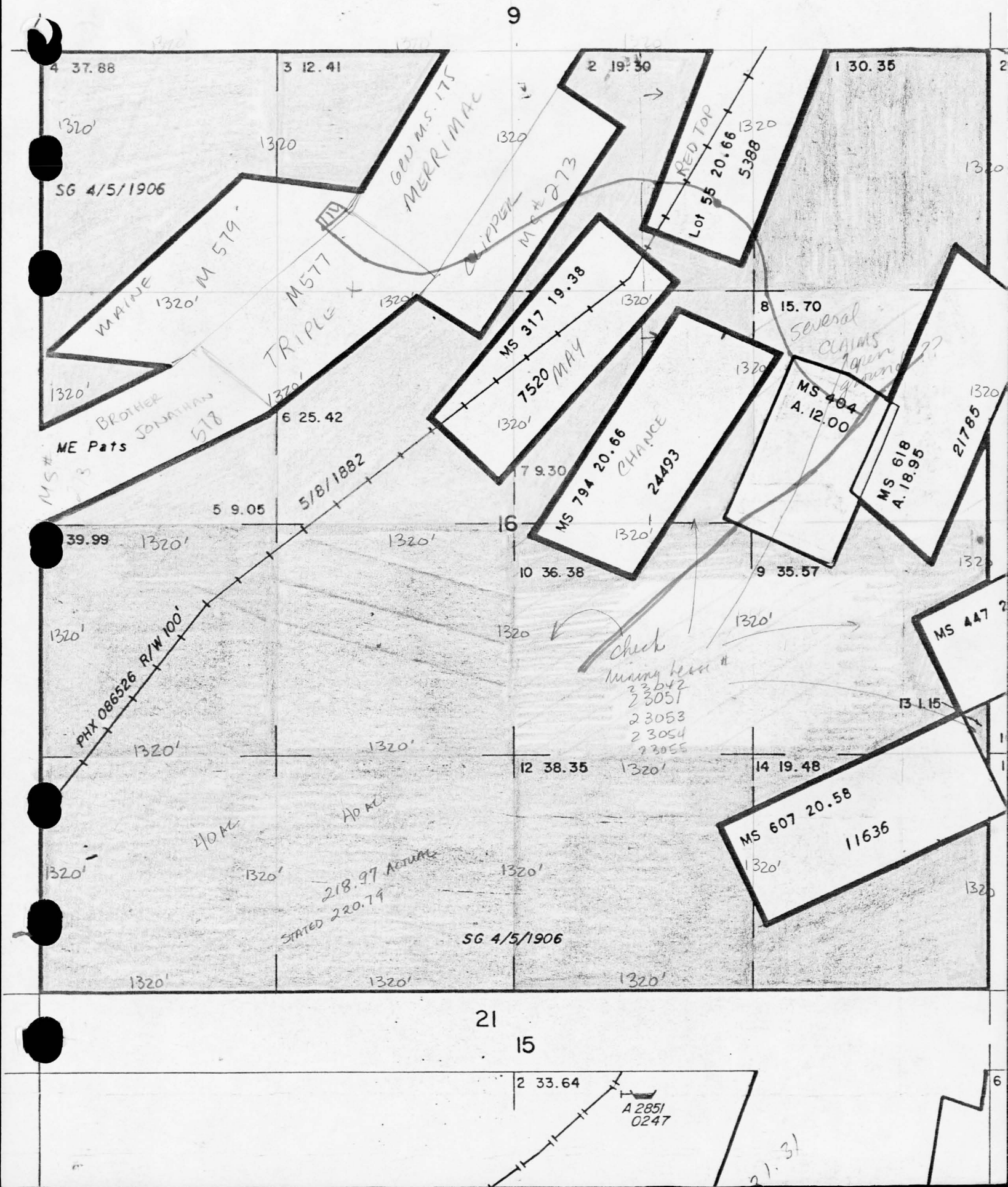

ORIGINAL

389-A

TOWNSHIP 20 SOUTH, RANGE 21 EAST, OF THE GILA AND SALT RIVER MERIDIAN, ARIZONA

SUPPLEMENTAL PLAT OF SEC. 36

OFFICIALLY FILED 9-10-1963

My feeling are that these grounds are open currently on claims.

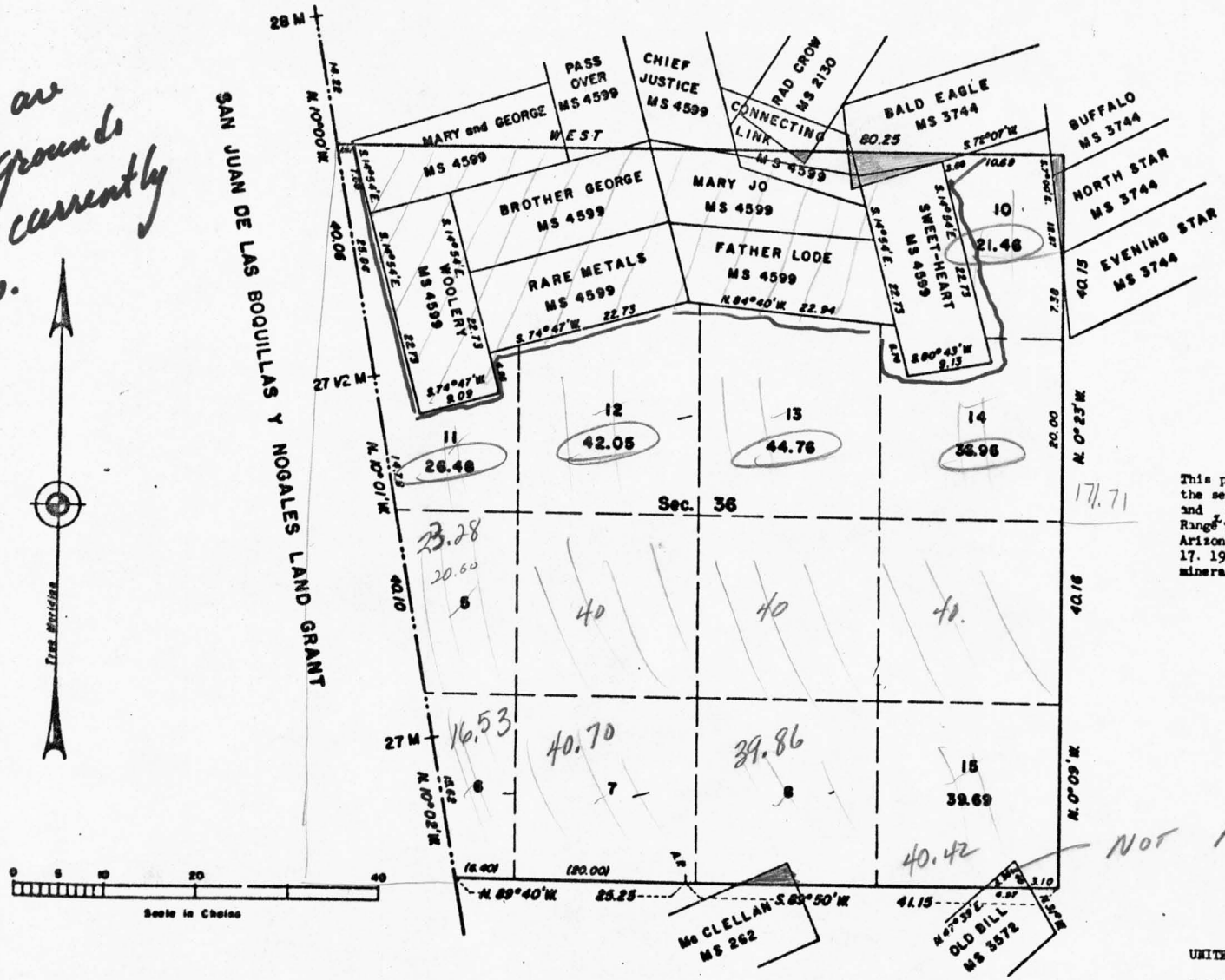

This plat showing amended lotting created by the segregation of Mineral Survey Nos. 3572 and 4599 in section 36, Township 20 South Range 21 East, Gila and Salt River Meridian, Arizona, is based on the plat accepted May 17. 1945 and the record of the approved mineral surveys.

UNITED STATES DEPARTMENT OF THE INTERIOR
BUREAU OF LAND MANAGEMENT
Washington, D.C. July 30, 1963

This plat, showing amended lottings, is based upon the official records, and having been correctly prepared in accordance with the regulations, is hereby accepted.

For the Director

Misc. Doc's

Tom

In addition to the abstract in black book that was conducted in 1935 when TDC purchased claims from Bunker Hills I have located a supplemental extract that covers the period 1937 – ~~19~~ the late 1950s when present TDC group took over.

Tom Pitcher

Tom

Mining deed from Bunker Hills Mines Company to Tombstone Development Co. July 10, 1935

84 D.M. 368

I can run a copy but you can get it at Co. Recorders Office

Tom

U. S. MINERAL MONUMENTS

U. S. Mineral Monument No. 3

Tombstone Mining District, Cochise County, Arizona.

In accordance with instructions dated June 10th, 1880, to establish and so report in the True Blue survey the monument on Adams Hill, as U. S. Mineral Monument No. 3 in Tombstone District, I proceeded as follows:

From Corner No. 4 of the True Blue claim I ran with variation 11°40' E. up a steep rocky hill, known as Adams Hill, which is the south shoulder of a small range of hills, bearing N. 1°40' E., and is about 4 miles west of the town of Tombstone, N. 46°20' W., 18.34 chs., where I found a large mound of stones and in the center an iron pin 3/4 inch in diameter sunk in the rock, and standing one foot above the surface. At this iron pin I planted a squared pine post 3" X 6" and 16 feet long, marked U. S. M. M. No. 3 and built around it a mound of stones 10 feet in diameter as a base and 5½ feet high, from which bears same variation, N. 82°30' E., a flagstaff at the corner of Allen and Fifth Streets, Tombstone: S. 80° 00' E., U. S. Mineral Monument No. 1. U. S. Mineral Monument No. 2 not visable on account of higher ground behind it.

S. 46°20' E., True Blue Corner Post No. 4
S. 10°15' E., True Blue Corner Post No. 6
S. 9°35' E., True Blue Corner Post No. 1
S. 5°55' E., True Blue Corner Post No. 2
S. 3°30' E., True Blue Corner Post No. 3

Shown in Section 8, Township 20 South, Range 22 East, plat approved April 5, 1906. See also District Sheet, Tombstone Mining District.

U. S. Mineral Monument No. 4

Tombstone Mining District, Cochise County, Arizolna

On the summit of Bronkow Hill, a prominent and well known hill situated in the Tombstone Mining District and about 3/4 mile NE. frpm the town of Charleston on the San Pedro River, I set a redwood post 3 X 4 inches 8 feet high marked U. S. M. M. No. 4 T.D. in a monument of rocks 4 feet high built at the south end of a large boulder 6 X 4 X 4 feet, from which

The Old Bronkow House bears S. 69°E.

The Gird Quartz Mill bears S. 50½° W., at foot of hill distant about ½ mile.

Main shaft of the Bradshaw Mine bears S. 43° E., about one mile distant.

Summit of Lone Hill on east side of the San Pedro River bears S. 20½° E., about 1½ miles distant.

Sharp pointed hill bears N. 10½° W., 1/4 mile distant.

George J. Roskruge
U.S. Deputy Mineral Surveyor

October 14, 1880

Shown on District Sheet in Section 1, Township 21 South, Range 21 East, Tombstone Mining District. See also reference on plats of Mineral Surveys Nos. 221, 222.

U. S. Mineral Monuments Nos. 1 and 2

Tombstone Mining District, Cochise County, Arizona

(Rebuilding of U. S. Monuments Nos. 1 and 2)

The posts set in the center of the monuments are of Oregon pine, 6 X 6 inches square and 11 feet long, dressed upon all four sides. The tops of the posts for 2 feet down are painted vermillon red, with two heavy coats. The remainder of the post exposed to the weather is painted white 2 coats of white lead and linseed oil.

The following letters and figures are cut upon one of the posts: U. S. M. M. No. 1: upon the other the following: U. S. M. M. No. 2. Size of letters 4 3/8 inches high and 3 ½ inches wide for all letters except M., which is 4½ inches wide.

These letters were cut into the face of the posts to the depth of 3/8 of an inch, and the width of the cut, 7/8 of an inch. Cut with a sharp chisel and letters left clean and neat. These letters and figures were painted two coats of jet black paint.

On the morning of the 14th day of January, 1881, I centered the bottoms of these posts and bored a hole 7/8 of an inch in diameter and 8 inches deep into which was driven an iron pin 16 inches long,

I had the post marked U. S. M. M. No. 1. Delivered to the top on Naumberg Hill, the situation of U. S. M. M. No. 1, and with the assistance of Laurence Nordhoff removed the monument around the old post and carefully marked the exact position of this post. Then after removing the rubbish from around the spot drilled an inch hole 9 inches deep in the stone, and leveled down the stone (bedrock) to receive the bottom of the post. Set the new post and filled solid around the post with broken stone driven solid with hammer.

Then described a circle aroun the post of 7 feet in diameter, and laid large heavy stones for the foundation of this monument and backfilled with small and broken stone hammered sotid. When built to the height of 18 inches the post was carefully plumbed by driving down stone upon each of the four sides of the post.

Then carefully built up the monument conical in form built solid to the height of 5 ft. 6 inches of good stones well laid and bonded with all the interstices chinked solid and the top of the monument neatly finished with smaller stones, and left complete in every respect.

The letters and figures on the post in the center of this monument face to the southeast.

On January 15, 1881

I had post marked U. S. M. M. No. 2 delivered to the top of Lucky Cuss Hill where the piece of scantling 2" X 4" in monument of stone and known as U. S. M. M. No. 2 was situated. I removed the monument from the 2 X 4 inch scantling and carefully marked the center of this stake. Then removed the loose earth and debris and carefully leveled the bed rock for a seat for the bottom of the post. Then had drilled a hole 1 inch in diametee 9 inches deep to receive the iron pin in the bottom of the post. Built around this post a monument of stone well laid and solidly backfilled a monument 7 feet in diameter at base and 5 ft. 6 inches high, conical in form, and left the post plumb and monument complete as ~~described~~ for U. S. M. M. No. 1. The letters and figures upon this post face to the southeast.

The distance between No. 1 and No. 2 is 2741 feet.

I hereby certify that the above described monuments have been carefully rebuilt as per your instructions bearing date of January 4, 1881.

And I would further state that the commission appointed to establish a meridan for this District have taken the monument on Lucky Cuss Hill, U. S. M. M. No. 2 as the south end of the meridan this day established.

H. G. Howe
U. S. Deputy Surveyor
of mineral lands.

Tombstone
January 19, 1881

I hereby certify that the monuments above described have been rebuilt as above ~~certifiedx~~ specified.

George J. Roskruge
U. S. Deputy Surveyor
of mineral lands

Shown on District Sheet, Tombstone Mining District, in Section 14, T. 20 S., R. 22 E. See also Supplemental Plat of Section 14, T. 20 S., R. 22 E., approved April 5, 1906, and Township Plat, T. 20 S. R. 22 E., approved April 5, 1906.

U. S. Mineral Monument No. 5

Tombstone Mining District, Cochise County, Arizona

Tombstone, A. T.
April 21, 1881

John Masson, Esq.
U. S. Surveyor-General

Sir:

For the purpose of facilitating surveys in this locality, I have placed a monument and post on the summit of Comstock Hill which is west of and near the west line of the Tombstone Patent boundary.

The position of the hill and monument is most desirable for a U. S. M. M. With your approval I will cause the monument to be finished without cost to the Government if you will designate the number and title of the monument.

The following are the field notes which show the position and description of the monument.

A point on the summit of Comstock Hill, at which point a hole 1½ inches deep is drilled into the solid rock, over which point is placed vertically a pine post 2" X 4" and 5 feet long, the post being marked with red paint, "U.S.M.M. No." and securely held in position by a mound of stones 2½ feet high surrounding the base of the post; from which post the northwest corner of Tombstone Townsite - as designated by a pine post 4" X 4" square marked "T.T.S. No. 3 NW". bears N. 88 3/4° E., 2008 feet, and the NE Cor. of the Hattie L. Wheeler Mining Claim bears S. 6° W., 956 feet.

Respectfully submitted
M. Kelleher
U.S. Deputy Mineral Surveyor

Shown in Section 2, Township 20 South, Range 22 East, plat approved April 5, 1906. See also District Sheet, Tombstone Mining District.

U. S. Mineral Monument No. 5
Tombstone Mining District, Cochise County, Arizona.
(Destruction)

Tombstone, Arizona
November 15, 1881

Hon. John Wasson
U.S. Surveyor General
Tucson, Arizona

Sir:

Immediately after receiving your letter of August 25th, 1881, instructing me to "take steps toward fixing the destruction of U.S. Mineral Monument No. 5 upon some specific person" I have used my utmost endeavors to procure proof sufficient to convict a certain person, who in my belief, wantonly destroyed said monument.

It was destroyed about the first of August 1881, and after much trouble and careful work I procured the names of some of the workmen employed upon the construction of a large "Reservoir" which has been constructed upon the summit of Comstock Hill, a portion of which "Reservoir" now covers the identical point where "U.S.M.M. No. 5" originally stood.

Some of the parties stated to me that the Superintendent of the "T. W. M. & L. Co." destroyed the monument with his own hands, at the same time using an oath and defying the government.

I at first thought to report the matter to you at once, recommending his immediate arrest, but upon further investigation, I found that certain other persons, who had been employed there, would testify that the Foreman destroyed the monument.

I afterward had an interview with both the Superintendent and Foreman, carefully guarding my speech and actions, and each of

them stated to me that the monument was accidently destroyed by their workmen, or other parties, the individuality of whom was unknown to them.

Upon reflecting upon this complicating evidence, which would be produced in Court if the party was arrested, I thought best to await further developments, as I did not feel justified in recommending an action which might fail to convict, and which would necessarily incur some expense.

After awaiting a reasonable length of time, and nothing of importance being developed, I concluded to abandon the idea of "arrest" and reconstruct the monument, which has been done, and I have this day completed the same, and herewith enclose you my sworn statement of the work.

I convinced the Superintendent of the "Tombstone Water, Mile, and Lumber Co." that it was his duty to bear the expense of the reconstruction of the monument which had been destroyed in the course of the construction of the Reservoir belonging to that company, consequently the expense of material and labor in construction has been paid for by them, but the Surveying and necessary Superintending of the reconstruction, was performed by me, to the best of my ability and my report is herewith submitted, subject to your approval and rested with your judgement relative to compensation.

Very respectfully

H. B. Maxson
U. S. Dep. Min. Surveyor

U. S. Mineral Monument No. 5

Tombstone Mining District, Cochise County, Arizona

(Reconstruction)

I begin at the Northeast corner of the "New Years Gift" Mining Claim, using the same instrument and variation (viz. 11°53' East) that I did in the Official Survey of said mining clain for patent, and run N. 34°45' E. , 1293 feet, intersecting the point where U. S. Mineral Monument No. 5 originally stood. This point is also S. 88°45' W., 2008 feet from the NW. corner of Tombstone Town-site, which is a post marked "T.T.S. No. 3" set in monument of rocks.

The point where U.S.M.M. No. 5 originally stood, as proved by the above courses and distances, is situated 4 feet 9 inches inside the exterior of the "Tombstone Water, Mill, and Lumber Co."'s Reservoir upon Comstock Hill, and on a direct line, with the pipe line, leading from the wells at Waterville to the Reservoir on Comstock Hill, and running in an easterly direction.

This reservoir was excavated to a depth of about 3 feet and is 35 feet in diameter. The exterior is constructed of solid iron plates riveted together, and rises to a height of 15 feet.

I placed a timber 4 X 6 inches and 30 feet long acroos the top of this iron reservoir, directly over the point where U.S.M.M. No. 5 originally stood, fastening it firmly by bolt and wedge, into a position at right angles with the line of pipe leading from the wells to the reservoir.

I then placed a timber 4 X 6 inches and 5 feet 6 inches in length from the westerly exterior of the reservoir to the first timber put in place which braced it firm and strong.

Having procured a post 4 X 4 inches and 11 feet long, I caused the first 5 ft. 6 inches to be dressed square, the next 3 feet to be dressed in the shape of a cyclinder 3 inches in diameter. Upon the top of this a ball, representing brass, 4 inches in diameter, and upon the top of this a cylinder shaped piece 2 feet 6 inches in length and 1 inch in diameter.

The first division is painted white,upon which is painted in black letters as follows: U. S. M. M. No. 5 - Comstock Hill - Tombstone District.

The next, or cylinder division is painted red, The ball is a brazen color and the small cylinder extension of 2 feet 6 inches on top is painted red white at intervals.

This post I placed upon the cross beam, erected upon the top of the reservoir and at a point directly over the original location of U. S. M. M. No. 5, Tombstone District, and fasten it firmly in place by braces and spikes.

A strong roof is now in course of construction, covering the entire reservoir and which will more firmly fasten the post in place, making it , as I think, durable for all time. The letters upon the post will still appear above the roof after construction.

Very respectfully

H. B. Maxson

U. S. Dep. Min. Surveyor

Subscribed and swore to before me this 17th day of November, A.D. 1881.

A.J. Mitchell
Notary Public
Cochise County
A.T.

(seal)

Connections, Mineral Monuments Nos. 1, 2, 3 and 5
Tombstone Mining District, Cochise County, Arizona

To: Hon. John Wasson, U.S. Surveyor General, Arizona Territory

Sir:

In accordance with your instructions to make a careful connection of the several U. S. Mineral Monuments near Tombstone, Arizona Territory, and also to report upon the manner in which they are established, I proceeded to that place June 22, inst. and found three of the monuments (No. 1, No.2, No. 3) well marked and firmly set in the ground. The monument No. 5. although its position is judiciously selected, is not set sufficiently firm, and might easily be destroyed.

I have prepared in your office a map showing distances and angles between the respective monuments which I calculated from the bearings and distances of a well selected base line.

The bearings and angles, and the distances are as follows:

Station from	Station to	Angles
I	II to III	23°25'
I	III to V	60°32'
II	I to III	155°44'
II	I to V	76°30'
V	I to II	19°44'
V	II to III	70°44'

	Distances (feet)
I to II	2739.9
II to III	13922.0
I to V	7844.8
II to V	8052.1
III to V	14340.0

Very Respectfully
Your obd. Servamt
Paul Riecker
Draughtsman

Tucson, June 29, 1881

U. S. Mineral Monument No. 6

Tombstone Mining District, Cochise County, Arizona

Field notes of the establishment of U.S.M.M. No. 6, Tombstone Mining District, Cochise County, Arizona, under instructions from the U.S. Surveyor General dated June 25th, 1881:
Establishment commenced June 30th and completed July 2nd, 1881.

By comparison of my transit with U.S. Standard Meridian for Tombstone Mining District I find the variation of its needle to be 11°30' East.

U.S.M.M. No. 6is located upon the highest and most prominent point of the mountain known as Military Hill. A suitable locus having been selected, I cut away the rock 5n inches deep and 6 inches square and in the centre drilled a hole 7/8 inch in diameter and 5 inches deep; from this point I took the following bearings:

N. 18°29'30" W. U.S.M.M. No. 2
N. 6°04'00" W. U.S.M.M. No.5
N. 9°36'30" E. U.S.M.M. No.1
N. 15°38' E. Granite Peak, Cochise Pass
S. 68°24' E. Picach, South end Swisshelm
S. 8°47' E. Mt. San Jose, Sonora
S. 33°37' W. Mt. Ramsey, Huachucas
S. 53°50' W. Monument on Ajax Hill
S. 63°07' W. U.S.M.M. No. 4 (indistinct)
N. 88°34' W. Old Baldy Santa Catatinas
N. 67°33' W. U.S.M.M. No. 3 (indistinct)
N. 65°12' W. Horn Peak Whetstones
N. 41°28' W. Peak of Rincon Mountains

The post for this monument is 6 inches square and ten feet long, with a 7/8 inch iron pin 10 inches long driven firmly into the lower end. The upper end, for a length of two feet is painted red; and the remaining eight feet is painted white. On the south face is cut in 4-inch letters, one fourth of one inch deep and painted black U.S.M.M. No. 6.

After the observations were completed I set the post plumb with the iron pin in the drilled hole and built around it a monument seven feet in diameter and five feet high on the highest ground of large stones solidly rammed together. To determine the distance from U.S.M.M. No. 6 to U.S.M.Ms. Nos. 1 and 2 a base line 2987 feet was measured on Fremont Street, Tombstone, at each end of which the horizontal angles between U.S.M.Ms. No. 1 and 2 were taken as shown in the accompanying diagram from which by calculation the distance from U.S.M.M. No. 1 to U.S.M.M. No. 2 was found to be 2740 feet. The included angle between U.S.M.Ms. No. 2 and 6 was found by observation at U.S.M.M. No. 1 to be 67°02'; and the included angle between Nos. 1 and 2 at No. 6 to be 28°06'. With this data the calculation of U.S.M.M. No. 6 from U.S.M.M. No. 1 is 5794 feet; and from U.S.M.M. No. 2 is 5365 feet.

H. G. Howe
U.S. Deputy Surveyor of
Mineral Lands

Shown on District Sheet; also in Section 23 on the plat of Township 20 South, Range 22 East

Dec. 3, 1982

Memo to: Tom Waldrip
Subject: TDC Properties

Reference our conference on Dec. 2 the following information that you had questions about are as follows:

1. The mineral rights beneath the City Limits?

   a. I located the folder that I could not lay my hands on when you were here. I found it and have extracted a few documents from them that are attached.

   b. We have always considered the patent signed by President R.B.Hayes, Sept. 22, 1880, as the offical patent for the Tombstone Townsite. The escrow claim that the date of the Townsite entry, Mar. 6, 1879, filing of the application by the five members of the Town Company is the official date.

   c. The supplement signed by President Chester A. Arthur Sept. 22, 1881, was to correct a surveying error.

   d. The Territorial Session Laws No. 39, 1881 was the first Territorial instrument recogning the Village of Tombstone.

   e. The conveyance to Mayor Wentworth by President Teddy Roosevelt, Nov. 23, 1908, was to bring the rectangular survey system into the territory to supplement the survey system tied to the mineral monuments.

   f. As you can see in all of the above there is no mention of mineral rights. In other words a patent included all from the surface to the center of the earth.

   g. The way I see it is that the mining claim patents that superceded the Townsite patent recorded Apr. 22, 1879, at 2:10 P.M., namely the: Way Up, Gilded Age, Empire, Vizina and Poor X were patented from the surface to the center of the earth and unless the surface was conveyed in the interm, TDC still owns it as patented.

   h. The above only covers the claims in the Townsite but with later annexations such as Bowman Addition, Survey Addition, etc. we would have to check the annexation date against the particular mining claim patent date. As you can see this would take a great deal of research and should be undertaken by a qualified patent attorney.

   i. Is it worth the expense?

2. Also attached are copies of the establishment of the six (6) mineral monuments in the Tombstone Mining District in 1881 by several deputy mineral surveyors under the direction of John Masson Esq. U.S. Surveyor General. As I mentioned to you I hope that the work being done

by the A.P.S. Survey Crews with their modern equipment will remove some of the cobwebs from these surveys.

3. Also attached are the sketches of the underground drifts, inclines, stopes, etc on the first four levels of the mines in the immediate vicinity of the present TEI operations.

4. Enjoyed your visit and hope we can get together again and pick each others brain.

Tom

Tom Pitcher.

Sessi

No. 35. AN ACT

To provide for the time of holding District Court in the County of Cochise.

Be it enacted by the Legislative Assembly of the Territory of Arizona:

SECTION 1. That the County of Cochise be attached to the First Judicial District of the Territory of Arizona, and that two terms of the District Court be held annually in said County of Cochise.

SEC. 2. That said terms of the District Court be held annually, commencing on the first Monday of May and the first Monday of November of each year.

SEC. 3. This Act shall take effect and be in force from and after its passage.

Approved February 19th, 1881.

No. 36. AN ACT

To change the name of B. W. Smith to Newton B. Wainsly.

Be it enacted by the Legislative Assembly of the Territory of Arizona:

SECTION 1. That the name of B. W. Smith be and hereby is changed to Newton B. Wainsly.

SEC. 2. This Act shall take effect and be in force from and after its passage.

Approved February 19th, 1881.

No. 37. AN ACT

To protect the earnings of married women.

Be it enacted by the Legislative Assembly of the Territory of Arizona:

SECTION 1. The earnings of the wife shall not be liable for the debts of her husband.

Laws

SEC. 2. The earnings and the accumulations of the wife and of her minor children in her custody, while she has lived or may live separate and apart from her husband, shall be the separate property of the wife.

SEC. 3. All Acts and parts of Acts, so far as they conflict with the provisions of this Act, are hereby repealed.

SEC. 4. This Act shall take effect and be in force from and after its passage.

Approved February 19th, 1881.

No. 38. AN ACT

Amending an Act entitled "An Act to prohibit hogs from running at large within the limits of any village, town or city in this Territory," approved February 8th, 1877.

Be it enacted by the Legislative Assembly of the Territory of Arizona:

SECTION 1. That section 4 (3231) of the Compiled Laws be stricken out, and that section 5 be made to read section 4.

SEC. 2. This Act shall take effect and be in force from and after its passage.

Approved February 19th, 1881.

No. 39. AN ACT

To incorporate the City of Tombstone, to define its limits and rights, to specify its privileges and powers, and provide for an efficient government for the same.

Be it enacted by the Legislative Assembly of the Territory of Arizona:

ARTICLE I.—INCORPORATION AND CITY BOUNDARIES.

SECTION 1. The village of Tombstone is hereby constituted and formed into a body-politic and corporate, with the name

and style of "The City of Tombstone, of the Territory of Arizona."

SEC. 2. The boundaries of said city shall be as follows: Commencing at an initial monument, at the intersection of the centre line of Seventh street with the south side line of Tough Nut street, which monument is more particularly described as follows: The monument is of granite, pyramidial in shape, and two (2) feet square at the base, one (1) foot square at the apex, and three feet high, showing one (1) foot above the ground. Upon the north face is inscribed "Initial Monument City of Tombstone," and upon the south face, "South Line of C. of T." Upon..... the apex is inscribed a cross, the lines of which are on the true meridian, and their intersection is the point of beginning; thence east one (1) mile, to a post ten (10) inches square and five (5) feet long, three (3) feet of which shows above the ground, and which has inscribed upon it, "S. E. Cor. City of Tombstone;" thence north one and one-half (1½) miles to a post ten (10) inches square and five (5) feet long, three (3) feet of which shows above the ground, and which has inscribed upon it, "N. E. Cor. City of Tombstone;" thence west two (2) miles, to a post ten (10) inches square and five (5) feet long, three (3) feet of which shows above the ground, and which has inscribed on it, "N. W. Cor. City of Tombstone;" thence south two (2) miles to a post ten (10) inches square and five (5) feet long, three (3) feet of which shows above the ground, and which has inscribed upon it, "S. W. Cor. City of Tombstone;" thence east one (1) mile to a post ten (10) inches square and five (5) feet high, three (3) feet of which shows above the ground; thence north one-half (½) of a mile to the place of beginning.

ARTICLE II.—GRANTS OF RIGHTS, POWERS, ETC.

SECTION 1. Under said corporate name the said corporation is declared a public or municipal corporation, and by such name shall have perpetual succession; may make or use a corporate seal, and change and alter the same at pleasure; sue and be sued; plead and be impleaded, in any and all the Courts of justice, and all actions, suits and proceedings whatever; may purchase, hold and recover property, real and personal, or either, within or without the limits of said city, for any or all the following purposes:

First. For public buildings, public works and improvements for public parks, and burial grounds and cemeteries, or either.

Second. For the establishment and maintenance of hospitals and asylums for the care of the decrepit and invalid persons; persons afflicted with contagious, loathsome or other diseases, or either.

Third. For the erection and maintenance of jails, workhouses, and houses of correction, or either.

Fourth. For the purpose of establishing and constructing, maintaining and operating of gas works, and distributing the same in pipes, or otherwise, into and throughout said city, or either.

Fifth. For the purpose of laying out and opening and widening or otherwise improving streets, alleys, lanes, sidewalks and cross-walks within said city, or either.

Sixth. For the purpose of laying out, building and constructing sewers, drains, cesspools, or either.

Seventh. For the purpose of erecting, establishing and maintaining of public schools, public library and poor-house, or either.

Eighth. For the purpose of constructing and maintaining a horse, steam or cable railroad in said city, or either.

Ninth. For any or all other public or municipal objects, as required for the protection, benefit and convenience of said city and its inhabitants, and for any and all such purposes and objects in this section enumerated or referred to; the said corporation shall have the right, and is hereby empowered to condemn any and all property required to be taken therefor, and to levy and collect all assessments in the manner hereinafter provided, or as otherwise provided by law.

SEC. 2. The said corporation shall have the further power, and is hereby further authorized through its officers or agents, as hereinafter provided, or may hereinafter be prescribed by the ordinances, by-laws, resolutions, rules and regulations of said city, passed and adopted in pursuance hereof, to assess, levy and collect each year, upon all property, both real and personal in said city, and taxable under the laws of this Territory, taxes for general municipal purposes, which shall not exceed for any year the sum of one dollar on each one hundred dollars worth of property, both real and personal, according to

Nov. 16 1880
Indenture

Territory of Arizona to TOMBSTONE

December 2. A.D. 1880 at 8. A.M.

S. W. Carpenter County Recorder

This indenture made the 15th day of November A.D. 1880, Between the Common Council the Corporate Authorities of the Village of Tombstone the parties of the first part and Joseph Pascholy of the Territory of Arizona and County of Pima the party of the Second part, Witnesseth that heretofore to wit on the 1st day of November 1879, [illegible] 320 acres of lands of the United States in the Territory of Arizona County of Pima Tombstone Mining District known and called the Town Site of Tombstone were incorporated by the name of the Village of Tombstone by order of the Board of Supervisors of said County of Pima made and entered on that day, and Whereas on the 5th day of January 1880 Alder Randall was duly elected Mayor and Smith Gray S. B. Comstock H. B. Jones and A. J. Cadwell Council men of said Village of Tombstone and each qualified and are now the Mayor and Council men the Common Council and the Corporate Authorities of said Village of Tombstone That afterwards to wit on the 31st day of March A.D. 1880, said Common Council caused to be surveyed

COCHISE COUNTY RECORDER'S RECORD - DEED BOOK

and platted under order of Surveyor General of Arizona said 320 acres of land incorporated as aforesaid the Town Site of said Village of Tombstone and paid therefor the sum of Seventy Dollars that afterwards to wit on the 9th day of April 1880 upon the written request of the occupant of said Village of Tombstone and the money for the entry of said Town Site being furnished said Common Council said Corporate authorities entered said 320 acres of land incorporated as aforesaid at the Land Office at Florence Arizona in the land district in which said land lies in trust for the several use and benefit of the occupant thereof according to their respective interests and paid for the same the sum of Four Hundred Dollars and whereas the hereinafter conveyed lot is included within and is a part of said 320 acres of land so surveyed entered and paid for as aforesaid and whereas public notice has been given by said Common Council for more than three weeks from April 21st to May 20th 1880 in the Tombstone Nugget Newspaper to all persons claiming lots in said Town Site to file their claims in writing with M. Gray Clerk

said 320 acres of land incorporated in question
at the Land Office at Florence Arizona in the land
District in which said land lies, in trust for the sole use
and benefit of the occupants thereof according to
their respective interests and paid for the same the
sum of Four Hundred Dollars and whereas the
hereinafter conveyed lot is included within and is
a part of said 320 acres of land so surveyed
entered and paid for as aforesaid and whereas
public notice has been given by said Common
Council for more than three weeks from April 21st to
May 20th 1880 in the Tombstone Nugget Newspaper
to all persons claiming lots in said town site to
file their claims in writing with M. Gray Clerk
of said Council and whereas Joseph Pascholy has
filed with said Clerk his statement in writing
claiming the hereinafter conveyed lot from which
it appears that said Joseph Pascholy is the owner
and occupant of said hereinafter conveyed lot
no legal adverse claim thereto appearing now there
fore in consideration of the foregoing premises and
by direction of an ordinance of the Common Council
of said Village of Tombstone made the 17th day of
May 1880, and the further consideration of the
sum of Five 80/100 Dollars being the proportion of

the Costs of said Survey the amount paid the Government for said 320 acres of Land and in expense of making said entry and perfecting the title thereunder, which said lots should bear together with the Costs and expense of executing this deed to the parties of the first part in hand paid the receipt whereof is hereby acknowledged have granted bargained sold conveyed and confirmed and by these presents do grant, bargain sell convey and confirm unto the said party of the second part his heirs and assigns forever, Lot Number Twenty (20) in Block Number Nineteen (19) in the Village of Tombstone County of Pima, Territory of Arizona to have and to hold all and singular the said premises together with the appurtenances unto the said Joseph Crosby and to his heirs and assigns forever. In Witness Whereof I, Alden Randall, Mayor of the Village of Tombstone have hereunto set my hand and affixed my private seal said Village of Tombstone having No Corporate Seal, this 15th day of November A.D. 1880,

A Randall (Seal)
Mayor of the Village of Tombstone

Attest
[illegible] Ex Officio Clerk and Recorder Common Council Village of Tombstone

Pima, Territory of Arizona To Have and to Hold all and Singular the said premises together with the appurtenances unto the said Joseph Paschorly and to his heirs and assigns forever In Witness Whereof, I. Alder Randall, Mayor of the Village of Tombstone have hereunto set my hand and affixed my private Seal Said Village of Tombstone having No Corporate Seal, this 15th day of November A.D. 1880,

A Randall (Seal)
Mayor of the Village of Tombstone

Attest
M. Gray, Ex Officio Clerk and Recorder Can Council Village of Tombstone

Territory of Arizona }
County of Pima } SS

On this the 16th day of November A.D. 1880 Before Me B. A. Fickas a Notary Public in and for the County of Pima personally appeared Alder Randall Mayor of the Village of Tombstone whose name is subscribed to the foregoing instrument of Writing as Mayor of the Village [illegible] to me that he [illegible] as the act and [illegible] and for the

Uses and purposes therein Mentioned In Witness Whereof I have hereunto set my hand and affixed My Official Seal the day and year first above Written

(Seal)

B. A. Fickas Notary Public
Pima Co. A. T.

Filed and recorded at request of J. P. Pickers December 2nd A. D. 1880 at 8. A. M.

S. W. Carpenter County Recorder

This indenture made the 31st day of May in the Year of our Lord One Thousand Eight Hundred And Eighty, Between Faust Hullings at present of Pima County in the Territory of Arizona the party of the first part and C. H. Duncan of Chanango County of the State of Pennsylvania the party of the Second part Witnesseth that the said party of the first part for and in Consideration of the Sum of Six Hundred and thirty Dollars lawful Money of the United States of America to him in hand by the said party of the Second part the [illegible]

Mar. 5, 1879

TOMBSTONE TOWNSITE CLAIM

Recorded Apr. 22, 1879, 2:10 PM
Book 1, Transcribed Land Claims page 135

TOMBSTONE TOWNSITE CLAIM

Instrument Townsite Land Claim.

Con.

Dated Mar. 5, 1879

Filed and Recorded Apr. 22, 1879

At Request of

Book 1 of Tr.L.C. Page 135

..... Recites: ..... that on the 5th day of March A.D.1879, we settled upon and ..... as a Townsite for the Town of Tombstone, and on the 19th day of April A.D. 1879, filed in the Land Office at Florence, Arizona, our declaratory statement of said District No. 610, for the following described land, in said Pima County, Territory of Arizona, to-wit:-

Commencing in Tombstone Mining District, at a point 184 feet No. 37° 15' East of the North-east corner of the Toughnut mine; running thence West 11° 8' North 1160 feet to the south-~~east~~ west corner of said Tombstone Townsite, from which Clift Peak of Cochise Canyon bears North 11° 8' East from this corner, the (west) boundary line of said townsite runs North 11° 8' ~~East~~ 2040 feet to a post at the Northwest corner of said townsite; from this corner Thumb peak bears North 11° 8' East, and high peak of the Whetstone Mountains bears North 82° 45' West, the Contention shaft bears south 25° 53' East, from thence running East 11° 8' South 5280 feet to a post at corner of Townsite, from which Edwards monument on Lucky Cuss Hill bears South 32° West, the North-east corner of Contention office bears south 24° west; thence running South 11° 8' West 2040 feet to the southeast corner of said Townsite; thence West 11° 8' North 4120 feet to the place of beginning, in the District of lands subject to sale at Florence, Arizona, and containing 320 acres, and we hereby claim said lands as a townsite claim for said Town of Tombstone, under Section 2388 Revised Statutes of the United States.

Maurice E. Clark
Joseph B. Palmer
A. K. P. Safford
Pluonia J. Bidwell,
Samuel R. Calhoun.

Comprising Tombstone Town Company.

$400.00 Book 1 pp 779

RECEIVER'S RECEIPT

FOR

TOWN OF TOMBSTONE,

PIMA COUNTY, ARIZONA.

Instrument Receiver's Receipt

Con. $400.00

Dated Apr. 9, 1880

Filed and Recorded Apr. 19, 1880

At Request of J. S. Clark

Book 1 of Tr.Miscl Page 141

Duplicate No. 177, Receiver's Office at Florence, A.T. April 9th, 1880.

Received from the corporate authorities of the Town of Tombstone, Pima County, Arizona, the sum of Four Hundred ($400.) Dollars, and being in full for said Townsite, located on unsurveyed lands, three hundred and twenty (320) actes, at $4.25 per acre.

Levi Raggly,
Recivers

$400.00

Book 1 pp 779.

Certificate No. 177.

UNITE D STATES TO ALDER RANDALL, MAYOR, AND THE COUNCILMEN OF THE VILLAGE OF TOMBSTONE.	Instrument Patent. Con. Dated Sept. 22, 1880 Filed and Recorded Nov. 8, 1880 At Request of Book 3 of Tr.DRE Page 273

..... WHEREAS .....it appears that full payment has been made.....for the following tract of land, to-wit:

Beginning at the post marked "T.T.S.No.1", being the south-east corner of said tract, and which said post bears south forty-seven degrees, thirty-three minutes west, sixty-seven chains and twenty links from United States Mineral Monument No. 1, Tombstone Mining District; thence running North twenty-two degrees, fifty minutes east forty claims to a post marked "T.T.S.No.2", being the North-east corner of siad tract; thence running North sixty seven degrees, ten seconds west, eighty chains to a post marked "T.T.S.No.3"; being the north-west corner of said tract; thence running south twenty-two degrees, fifty seconds west, forty chains to a post marked "T.T.S.No.4", being the south-west corner of said claim; said last mentioned post bears south seventeen degrees thirty-two seconds east eighty chains and thirteen links from said United States Mineral Monument No. 1, Tombstone Mining District; thence running south sixty-seven degrees, ten minutes east, seventeen chains and fifty-eight links to the initial monument in the southerly boundary line of said tract, where the Easterly line or side of Fourth Street intersects said boundary line; thence running along same course as last south sixty seven degrees, ten minutes east, sixty-two chains and forty-two links to said post marked "T.T.S.No.1", the south-east corner of said tract, and point of beginning.....containing three hundred and twenty acres, according to the official plat of the survey of the said lands returned to the General Land Office by the Surveyor General.....

NOW KNOW YE, that the United States of America, in consideration of the premises.....have given and granted. ....unto Alder Randall, Mayor as aforesaid....in trust as aforesaid.....the said tract above described.

(Signed) By the President: R.B.Hayes,
By. W. H. Cook, Secretary.

(SEAL)

S. W. Clark,
Recorder of the General Land Office.

Pat.Sept.22nd, 1880.
Rec.Miscl. Vol. 5 pages 154, 155 & 156.

UNITED STATES OF AMERICA

TO

ALDER RANDALL, Mayor, and
THE COUNCILMEN OF THE TOWN
or VILLAGE OF TOMBSTONE, in
Trust.

Instrument SUPPLEMENTAL PATENT.

Con.

Dated Apr. 25, 1883

Filed and Recorded May 7, 1883

At Request of

Book 4 of D.R.E. Page 718

No. 177.

WHEREAS.....it appears that full payment has been made for the following described tract of land, to-wit:

Beginning at the S.E.Corner post marked "T.T.S. No.1", from which U.S.M.M.No.1 bears S.47° 33' W. 67.20 chains distant; thence N. 22° 50' E. 40 chains to N.E.Corner post marked "T.T.S.No.2"; thence N. 67° 10' W. 80 chains to N.W.Corner post marked "T.T.S.No.3"; thence S.22° 50' W. 40 chains to S.W.Corner post marked "T.T.S.No.4, from which U.S.M.M.No.1, bears S.17° 32' E. 80.13 chains distant; thence S. 61° 10' E. 17.58 chains to initial monument; and thence continuing on the said course 62.42 chains to S.E.Corner post No. 1 and place of beginning, in the district of lands formerly subject to sale at Florence, now Tucson, Arizona Territory, containing three hundred and twenty acres, according to the official plat of the survey of the said lands, returned to the General Land Office by the Surveyor General. ....

NOW KNOW YE, that the United States, ... in consideration of the premises.....have given and granted .....unto Alder Randall, Mayor, as aforesaid, in Trust as aforesaid, the tract above described.

This supplemental Patent is issued for the purpose of correcting an error as to the boundary line given in the former one bearing date of September twenty-senond, one thousand eight hundred and eighty, the record of which is still in tact and uncancelled.

.....

(Signed) By the President:
Chester A. Arthur.
By H.W.Cook, Secretary.
S. W. Clark, Recorder of the General Land Office.

(SEAL)

Recorded Miscl. Vol. 5 pages 497 to 499 incl.

Certificate
No. 177

The United States of America,
To all to whom these presents shall come, Greeting:

Whereas, the Mayor and Councilmen of the Town, or Village of Tombstone in Pima County, Arizona Territory, in trust for the several use and benefit of the inhabitants of the Town or Village aforesaid, according to their respective interests, by virtue of the Act of March 2nd 1867, entitled "An Act for the relief of the inhabitants of Cities and Towns upon the Public Lands," Section 2387 Revised Statutes, have deposited in the General Land Office of the United States a Certificate of the Register of the Land Office at Tucson formerly Florence, Arizona Territory, whereby it appears that full payment has been made by the said Mayor and Councilmen as aforesaid in trust as aforesaid, according to the provisions of the Act of Congress of the 24th of April, 1820, entitled "An Act making further provision for the sale of the Public lands" and the Acts supplemental thereto, for the following described tract of land to wit, Beginning at the S.E. corner post marked T.T.S. No. 1. from which U.S.M.M. No. 1 bears S. 41° 33' W. 6.20 chains distant; thence N. 22° 50' E. 40 chains to N.E. corner post marked T.T.S. No. 2. thence N. 67° 10' W. 80 chains to N.W. corner post marked T.T.S. No. 3. thence S. 22° 50' W. 40 chains to S.W. corner post marked T.T.S. No. 4 from which U.S.M.M. No. 1. bears S. 17° 32' E. 80.13 chains distant thence S. 67° 10 E. 1758 chains to Initial Monument and thence continuing on the same course 62.42 chains to S.E. corner post No. 1. and place of beginning in the district of lands subject to sale

Florence now Tucson Arizona Territory containing three hundred and twenty acres according to the Official Plat of the Survey of the said lands returned to the General Land Office by the Surveyor General which said tract has been purchased by the said Mayor and Councilmen as aforesaid, in trust as aforesaid.

Now Know Ye, that the United States of America in consideration of the premises and in conformity with the several Acts of Congress in such case made and provided Have Given and Granted and by these presents Do Give and Grant unto Alder P. Randall Mayor as aforesaid, in trust as aforesaid and to his successors the said Tract above described: To Have and To Hold the same together with all the rights, privileges, immunities and appurtenances of whatsoever nature thereunto belonging unto the said Alder P. Randall Mayor as aforesaid, in trust as aforesaid, and to his successors and assigns in trust as aforesaid. "Provided that no title shall be hereby acquired to any mine of gold, silver, cinnabar or copper, or to any valid mining claim or possession held under existing laws, and provided further that the grant hereby made is held and declared to be subject to all the conditions, limitations and restrictions contained in Section two thousand three hundred and eighty-six of the Revised Statutes of the United States so far as the same are applicable thereto" This supplemental patent is issued for the purpose of correcting an error as to the boundary lines given in a former one bearing date of September twenty second one thousand

eight hundred and eighty, the record of which is still extant and uncancelled.

In Testimony whereof I Chester A. Arthur President of the United States of America have caused these letters to be made patent and the seal of the General Land Office to be hereunto affixed.

Given under my hand at the City of Washington the twenty-fifth day of April in the Year of Our Lord one thousand eight hundred and eighty-three and of the Independence of the United States the one hundred and seventh.

L.S.

By the President Chester A. Arthur

By Wm H. Crook Secretary

S. W. Clark Recorder of the General Land Office

The United States of America,

To all to whom these presents shall come, Greeting:

WHEREAS, a Certificate of the Land Office at Phoenix, Arizona, is now deposited in the Bureau of Land Management, whereby it appears that full payment has been made by the City of Tombstone according to the provisions of the Act of Congress of June 14, 1926 (44 Stat. 741; 43 U.S.C. 869), as amended by the Act of June 4, 1954, (68 Stat. 173), as amended, for the following described land:

Gila and Salt River Meridian, Arizona.

T. 20 S., R. 22 E.,

Sec. 12, Lot 12.

The area described contains 9.92 acres, according to the Official Plat of the Survey of the said Land, on file in the Bureau of Land Management:

NOW KNOW YE, That the UNITED STATES OF AMERICA, in consideration of the premises, and in conformity with the said Acts of Congress, HAS GIVEN AND GRANTED and by these presents DOES GIVE AND GRANT unto the said City of Tombstone, the tract of Land above described, for the establishment of parking areas and roadways to be used in connection with the Cochise Historical Amphitheatre only; TO HAVE AND TO HOLD the same, together with all the rights, privileges, immunities, and appurtenances, of whatsoever nature, thereunto belonging, unto the said City of Tombstone, and to its successors forever, subject however to the following reservations, conditions and limitations:

Subject to any vested and accrued water rights for mining, agricultural, manufacturing, or other purposes, and rights to ditches, and reservoirs used in connection with such water rights, as may be recognized and acknowledged by the local customs, laws, and decisions of courts; and there is reserved from the lands hereby granted, a right-of-way thereon for ditches or canals constructed by the authority of the United States.

There is, also, reserved to the United States, all mineral deposits in the land above described, together with the right to mine and remove the same, under applicable laws, and regulations to be established by the Secretary of the Interior.

Provided, that, if the patentee or its successor in interest does not comply with the provisions of the approved plan of development on file with the Bureau of Land Management and designated as decision dated August 17, 1962, concurred in August 20, 1962, or by any revision thereof approved by the Secretary of the Interior, or his delegate, said Secretary, or his delegate, after due notice, and opportunity for a hearing, may declare the terms of this grant terminated in whole or in part. Such declaration, without more, shall at the option of the Secretary, or his delegate, revest in the United States full title to the lands involved in the declaration. The Secretary, or his delegate, may in lieu of said forfeiture of

title require the patentee, or its successor in interest to pay to the United States an amount equal to the difference between the price paid for the land by the patentee prior to issuance of this patent and 50 percent of the fair market value of the patented lands to be determined by the Secretary, or his delegate, as of the date of issuance of this patent, plus compound interest computed at four percent per annum beginning on the date this patent is issued.

Also, subject to the terms, conditions and covenants prescribed and defined in and by the decision of the Land Office Manager dated August 17, 1962, Serial Number Arizona 031359.

Provided further, that, if the patentee or its successor attempts to transfer title to or control over the lands to another or the lands are devoted to a use other than that for which the lands were conveyed, without the consent of the Secretary of the Interior, or his delegate, or prohibits or restricts, directly or indirectly, or permits its agents, employees, contractors, or subcontractors (including without limitation, lessees, sublessees and permittees), to prohibit or restrict, directly or indirectly, the use of any part of the patented lands or any of the facilities thereon by any person because of such person's race, creed, color, or national origin, title shall revert to the United States.

IN TESTIMONY WHEREOF, the undersigned officer of the Bureau of Land Management, in accordance with section 1 of the act of June 17, 1948 (62 Stat., 476, 43 U. S. C. sec. 15), has, in the name of the United States, caused these letters to be made Patent, and the Seal of the Bureau to be hereunto affixed.

(SEAL)

GIVEN under my hand, in ~~the District of Columbia~~ Phoenix, Arizona, the THIRTIETH day of SEPTEMBER in the year of our Lord one thousand nine hundred and SIXTY-TWO and of the Independence of the United States the one hundred and EIGHTY-SEVENTH.

For the Director, Bureau of Land Management.

By Roy T. Helmandollar
~~Acting Chief, Patents Section~~
Manager, Arizona Land Office.

Patent Number 02-63-0038

[Public Land Order 5269]

[Arizona 822, 3753]

ARIZONA

Withdrawal for Proposed Reclamation Project

By virtue of the authority contained in section 3 of the Act of June 17, 1902, 32 Stat. 388, as amended and supplemented, 43 U.S.C. sec. 416 (1970), it is ordered as follows:

Subject to valid existing rights, and to the provisions of existing withdrawals, the following described public lands which are under the jurisdiction of the Secretary of the Interior are hereby withdrawn from all forms of appropriation under the public land laws, including the mining laws (30 U.S.C., Ch. 2), but not from leasing under the mineral leasing laws, and reserved for the proposed Charleston Dam and Reservoir, Central Arizona Project:

GILA AND SALT RIVER MERIDIAN

T. 21 S., R. 21 E.,
Sec. 1, lots 1 to 4, inclusive;
Sec. 12, lots 1, 2, SE¼NW¼, N½SE¼, S½NE¼.
T. 21 S., R. 22 E.,
Sec. 5, lots 1, 2, S½SE¼, NW¼SE¼;
Sec. 6, lots 3 to 9, inclusive, SE¼SW¼, excluding Mineral Patents 8967, 8968, 8969, 14930;
Sec. lots 1, 2, N½NE¼, SW¼NE¼, E½NW¼, NE¼SW¼;
Sec. 9, S½NW¼;
Sec. 33, lot 1, NE¼, E½NW¼.
T. 22 S., R. 22 E.,
Sec. 4, lot 11, lots 23 to 33, inclusive, lots 36, 39, 40, 45, 46, 50, 57, 59, 62, 63, lots 67 to 70, inclusive, lots 72, 73, 76, 77 lots 82 to 85 inclusive, lots 87 to 90, inclusive, lots 93 to 103, inclusive;
Sec. 9, lots 1 to 4, inclusive, E½NE¼.

The areas described aggregate 1,988.63 acres in Cochise County.

Portions of the lands are affected by Powersite Classification No. 438, as established by the departmental order of November 16, 1956.

HARRISON LOESCH,
Assistant Secretary of the Interior.

OCTOBER 11, 1972.

[FR Doc.72-17897 Filed 10-19-72;8:46 am]

Title 43—PUBLIC LANDS: INTERIOR

Chapter II—Bureau of Land Management, Department of the Interior

APPENDIX—PUBLIC LAND ORDERS

[Public Land Order 5269]

[Arizona 822, 3753]

ARIZONA

Withdrawal for Proposed Reclamation Project

Correction

In F.R. Doc. 72-17897 appearing on page 22617 of the issue for Friday, October 20, 1972, in the fifth line under the description "T. 21 S., R. 22 E.," the figure "7" should be inserted immediately following the word "Sec.".

Land Status Study
by Devere (7-2-73)

TO: Richard Hewlett
Sierra Mineral Management
4741 E. Sunrise
Tucson, Arizona

July 2, 1973

LAND STATUS STUDY

OF THE

TOMBSTONE MINING DISTRICT

FROM: John T. Devere
Box 602
Tombstone, Arizona 85638

LAND STATUS STUDY OF THE TOMBSTONE MINING DISTRICT

The following report is the result of researching the files of the Cochise County Recorder and Assessor to determine the ownership of patented mining claims and the validity of unpatented mining claims in the Tombstone Mining District. This report is to be accompanied by the enclosed map, which shows the land status by color code and numbers.

All of the patented claims on the map were taken from the Cochise County Assessor's section plats, and ownership was determined from the Assessor's records. In determining the ownership of the patented claims, only the ownership of the mineral rights was considered. There are many patented claims in the district in which the surface and mineral rights are held by different owners. The accuracy of the location of these claims is dependent upon the accuracy of the plats used and could vary from the actual location. If greater accuracy of location is required for any of these claims, this accuracy could be achieved by land or aerial surveys. Pages A & B of this report give the names and addresses of the owners of the patented mining claims as keyed by the black numbers on the map.

The unpatented claims were located from the actual claim notices on file as recorded in the Cochise County Recorder's office. In some cases there is a margin of error between the location notices as filed and the actual field location of the claim. Again, if greater accuracy of location is required, then aerial or land surveys should be made. Page C of this report gives the names and addresses of the owners of the valid unpatented mining claims as keyed by the orange numbers on the map.

There are two groups of valid unpatented mining claims which do not show on the enclosed map. The first group is a four-claim group held by Jean M. Nuttall. This group is located in Section 1, T 20 S, R22 E, and and the location notices were not accurate enough to determine the location. The second group is an eighteen-claim group held by the Tombstone Development Co. This group is located in Section 13, T 20 S, R 22 E, and Section 18, T 20 S, R 23 E. The location of this group is such that it is completely overlaped by other valid unpatented claims and patented claims in Section 13, and the location notices were too vague to determine locations in Section 18.

The validity of the unpatented mining claims was determined from affidavits of labor or recorded claims on file with the county recorder, and by personal contact with owners or personal knowledge of the claim. Pages D & E of this report give the names of ownership, names of claims, dates of filing, and type of validation for the unpatented claims.

The yellow area of the enclosed map is determined to be open ground. Page F of this report explains the reasons for determining the ground to be open.

The blue area on the map is the Amy Group, and there is some question as to the validity of these claims. They were held by T. J. Calvin. The last affidavit of labor was filed on 1-26-71, which would validate the claims only until September of 1972. An affidavit of labor was not filed for 1972, therefore the operator must prove assessment work to hold these claims, which by September 1973 will be two years in arrears. It is felt that this land can be staked and if these new claims are challenged, the holder must prove the validity of the Amy Group. It is recommended that the Amy notices not be removed, but the new notices be placed next to the Amy notices.

PATENTED CLAIMS
MAP REFERENCES (RED)

1. Charles B. & Louis W. Escapule, Tombstone, Ariz. 85638

2. Del Hale, Box 216, Dos Palos, Calif.
Stefan M. Eminowicz, 3401 81st St., Scottsdale, Ariz.

3. Stefan M. Eminowicz, 3401 81st St., Scottsdale, Ariz.
Del Hale, Box 216, Dos Palos, Calif.
Helldorado Inc., Tombstone, Ariz. 85638

4. E.A. Thomas, 6644 N Chatelaine Pl., Phoenix, Ariz.
Helldorado Inc., Tombstone, Ariz. 85638
Stefan M. Eminowicz, 3401 81st St., Scottsdale, Ariz.

5. Frank Frankovich, E. 34 High Dr., Spokan, Wash.

6. San Diego Mining Co. Inc., H.N. Wolcott, A-313 Imperial Plaza,
1717 Bellevue Ave., Richmond, Va. 23227

7. Leo F. Worth, 736 1st St., Cathedral City, Calif.

8. Ernie Escapule Jr., Tombstone, Ariz. 85638

9. James Barko Jr., 3812 Apperson, Kokomo, In. 46901

10. Wallace Turner, 3800 N. Central Ave., Phoenix, Ariz. 85012
Kelly Johnson, Box 162, Munday, Tex. 76371

11. Tenneco Oil, 1010 Milan St., Houston, Tex.

12. Same as 10 above

13. Tombstone Development Co., Box 1445, Grand Island, Neb. 68801

14. Stanley Secrist, Box 1088, Tucson, Ariz. 85702

15. Weldon C. Humphrey Jr, 6120 E. Hawthorne St., Tucson, Ariz.

16. Valley National Bank of Phoenix, William Bell (as trustee) Box 71, Phoenix, Ariz.

17. E.A. Thomas, 6644 N Chatelaine Pl., Phoenix, Ariz. 85014

18. John M. Castello, 4819½ 8th Ave., Los Angelas, Calif.

19. Paul W. Keating, Box 5442, Bisbee, Ariz. 85603

20. John M. Castello, 4819½ 8th Ave., Los Angelas, Calif.
Frank Frankovich, E 34 High Dr., Spokane, Wash.

21. Pass City Mining Co., c/o Frances Brown, 1301 Cincinnati Ave., El Paso, Tex.

22. Ingersoll Cons. Mining Co., 100 Bush St., Rm 1813, San Francisco, Calif.

cont.

PATENTED CLAIMS
CONT.

23. Florence Escapule, Box 1289, Bisbee, Ariz. 85603

24. Tombstone Development Co., Box 1445, Grand Island, Neb. 68801
Charles B. & Louis W. Escapule, Tombstone, Ariz. 85638

25. Gus Fotopulos, 762 E. Pierce, Phoenix, Ariz.
Eugene W. Sears, 4302 W. Encanto Blvd., Phoenix, Ariz.

26. Elwyn Hotmack, 3120 N. 3rd Ave., Phoenix, Ariz.

27. Joe Escapule, Tombstone, Ariz. 85638

28. St. Louis Univ., 221 N. Grand Blvd., St. Louis, Mo.

29. Wayne Winters, Tombstone, Ariz. 85638

30. Glen E. Culpepper, 2137 S. Linden Ln., Palatine, Ill. 60067

31. Charles B. Escapule, Tombstone, Ariz. 85638

32. Jack J. Goode, 2075 Fort St., Lincoln Park, Mich.

33. Tombstone Restoration Comm., Box 606, Tombstone, Ariz. 85638

34. Harry A. Turrell, 4326 Calle Real, Sp. 117, Santa Barbara, Calif. 93105

35. William Deckerow, 16850 Adlon Rd., Encino, Calif. 91316

36. Latter Day Saints Church of Jesus Christ Reorganized,
Walnut & River, Independence, Mo. 64051

37. Mrs. Joseph Jeffrey, c/o W.W. Grace, 8238 E. Indian School Rd, Scottsdale, Ariz.

VALID UNPATENTED CLAIMS
MAP REFERENCES (GREEN)

1. M. S. Horne, James Stewart Co., 3033 N. Central Ave., Phoenix, Ariz. 85012
2. Wayne Winters, Tombstone, Ariz. 85638
3. Charles Suiter, 5008 W. Weldon Ave., Phoenix, Ariz.
4. John Lehti, 11 Martin Dr., Sierra Vista, Ariz.
5. C. Neil Vogel, 1820 E. Hampton, Tucson, Ariz.
6. Alex Gradillos, Tombstone, Ariz. 85638
7. Roy E. Harris, 1136 E. Jarvis St., Mesa, Ariz.
8. Dustin Escapule, Tombstone, Ariz. 85638
9. James K. Clark, c/o Nogales High School, Nogales, Ariz.
10. Wayne R. Rezac, 4008 W. Bethany Home Rd., Phoenix, Ariz.
11. Frank Frankovich, E. 34 High Dr., Spokane, Wash.
12. Joe Escapule, Tombstone, Ariz. 85638
13. Ernie Escapule Sr., Tombstone, Ariz. 85638

*14. Jean M. Nuttall, Tombstone, Ariz. 85638

**15. Tombstone Development Co., Box 1445, Grand Island, Neb. 68801

NOTE:

* Jean M. Nuttall holds 4 claims not shown on the map. These claims are located in Section 1, T 20 S, R 22 E.

** Tombstone Development Co. holds 18 claims not shown on the map. These claims are located in Section 13, T 20 S, R 22 E, and Section 18, T 20 S, R 23 E.

VALID UNPATENTED CLAIMS

NAME	CLAIM	DATE FILED	TYPE
M. S. Horne	Horne 1-32	9-1-72	Aff. of Labor
M. S. Horne	Horne 43-51	9-1-72	Aff. of Labor
M. S. Horne	Horne 61-69	9-1-72	Aff. of Labor
M. S. Horne	Horne 101-117	9-1-72	Aff. of Labor
M. S. Horne	Horne 155-160	9-1-72	Aff. of Labor
M. S. Horne	Horne 164-172	9-1-72	Aff. of Labor
M. S. Horne	Stewart 1-9	9-1-72	Aff. of Labor
Wayne Winters	Blue Top 1-5	12-12-72	Aff. of Labor
Wayne Winters	Black Beauty	12-12-72	Aff. of Labor
Wayne Winters	Top Hat	12-12-72	Aff. of Labor
Wayne Winters	Fortuna	12-12-72	Aff. of Labor
Wayne Winters	Manganese-Silver	12-12-72	Aff. of Labor
Charles Suiter	Charleston Mines Group	7-24-72	Aff. of Labor
John A. Lahti	Frances	9-5-72	Aff. of Labor
C. Neil Vogal	Aurora	9-15-72	Aff. of Labor
C. Neil Vogal	Blanket Group	9-15-72	Aff. of Labor
C. Neil Vogal	Stella	9-15-72	Aff. of Labor
C. Neil Vogal	Maggie	9-15-72	Aff. of Labor
C. Neil Vogal	Side Shot	9-15-72	Aff. of Labor
C. Neil Vogal	Neccesity	9-15-72	Aff. of Labor
C. Neil Vogal	Gallagher	9-15-72	Aff. of Labor
C. Neil Vogal	Gallagher-Bradshaw Group	9-15-72	Aff. of Labor
C. Neil Vogal	May Powell	9-15-72	Aff. of Labor
C. Neil Vogal	Mattie	9-15-72	Aff. of Labor
C. Neil Vogal	Linnie Leigh	9-15-72	Aff. of Labor
C. Neil Vogal	Little Loui	9-15-72	Aff. of Labor
Alex Gradillos	Bertha 1	(Work done for 1972)	
Alex Gradillos	Stuck Steel	(Work done for 1972)	
Roy E. Harris	Jack Harris 2-10	9-14-72	Aff. of Labor
Roy E. Harris	Deanna 1	9-14-72	Aff. of Labor
Roy E. Harris	Deanna 3	9-14-72	Aff. of Labor
Roy E. Harris	Deanna 7	9-14-72	Aff. of Labor
Roy E. Harris	Deanna 18-20	9-14-72	Aff. of Labor
Roy E. Harris	Ann Barrett 3-14	9-14-72	Aff. of Labor
Roy E. Harris	Ann Barrett 23-31	9-14-72	Aff. of Labor
Roy E. Harris	Nancy 1-8	9-14-72	Aff. of Labor
Roy E. Harris	Julie 2-8	9-14-72	Aff. of Labor
Roy E. Harris	Julie 11-36	9-14-72	Aff. of Labor
Roy E. Harris	Googy 1	9-14-72	Aff. of Labor
Roy E. Harris	Googy 3-4	9-14-72	Aff. of Labor
Roy E. Harris	Googy 6-8	9-14-72	Aff. of Labor
Roy E. Harris	Googy 13-20	9-14-72	Aff. of Labor

cont.

VALID UNPATENTED CLAIMS CONT.

NAME	CLAIM	DATE FILED	TYPE
Dustin Escapule	Las Vegas 1-5	3-30-72	Recorded
[illegible]in Escapule	Las Vegas 4-5	5-16-73	Recorded
James K. Clark	Show Low	(Work done for 1972)	
Wayne E. Rezac	Ernest Edward 1-3	8-31-72	Aff. of Labor
F[illegible] Frankovich	Silver Ledge 1-5	9-5-72	Aff. of Labor
Joe Escapule	Mtn. View 1-32	8-29-72	Aff. of Labor
Joe Escapule	Mtn. View Ext. 1-5	8-29-72	Aff. of Labor
Ernie Escapule	Fox 1-19	8-31-72	Aff. of Labor
E[illegible] Escapule	Missy 1-24	8-31-72	Aff. of Labor
Ernie Escapule	Solstice 1-10	8-31-72	Aff. of Labor
Jean M. Nuttall	Jean	9-6-72	Aff. of Labor
Jean M. Nuttall	Kate	9-6-72	Aff. of Labor
Jean M. Nuttall	Marion	9-6-72	Aff. of Labor
Jean M. Nuttall	Matia	9-6-72	Aff. of Labor
Tombstone Development Co.	T.D.C. 1-18	9-11-72	Aff. of Labor

OPEN GROUND
MAP REFERENCE (YELLOW)

From my research it is determined that the claims covering the area shown in yellow on the enclosed map are no longer valid, and the ground can be considered open for staking. Following are my reasons for determining the ground to be open.

1. The Cab 1-134 claims held by C. T. Henderson had the last affidavit of labor filed on 5-24-68, which would validate the claims only until September 1969.

2. The Star 1-56 claims held by C. T. Henderson had the last affidavit of labor filed on 6-10-68, which would validate the claims only until September of 1969.

3. The Ray 1-128 claims have never had any affidavits of labor for assessment work filed since their location was recorded.

4. Tombstone Mineral Reserve is presently involved in court hearing on their petition for bankruptcy, and all of the above-mentioned claims are held by T.M.R. or people associated with T.M.R.

5. Since there are 318 claims in the above groups and the assessment work to validate these claims would require the proof of expenditure of over $150,000, it is felt that this expenditure can not be proven, due to the financial situation of T.M.R.

COUNTY ASSESSORS
LIST OF PATCLAIMS

COCHISE CO. ASSESSOR'S
LIST OF PATENTED
CLAIMS TOMBSTONE
MINING DISTRICT

TOMBSTONE MINING DISTRICT

Claim name / Sect. Township Range	Acres in mineral survey	Owner
TOMBSTONE MINING DISTRICT		
Accident 23-20-22	8.39	Charles B. & Louis W. Escapule
Alkey 6-21-22	15.67	Charles B. & Louis W. Escapule
Alta 14-20-22	10.61	Charles B. & Louis W. Escapule & Tombstone Development Co.
Alps 14-20-22	18.87	John M. Costello, et al
Anchor 14-20-22	12.73	Stefan M. Eminowicz, Steve E. Tima & Leo Micheli - 1/10; Del Hale - 9/10
Antelope 23-20-22	32.617	Tombstone Development Co.
Aunt Sally 14-20-22	3.72	Florence M. Escapule
Aurora 10-20-22	18.87	Stefan M. Eminowicz, Steve E. Tima and Leo Micheli - 1/10; Del Hale - 9/10
Baker 15-20-22	3.72	Charles B. Escapule & Louis W. Escapule
Bald Eagle 25,36-20-21	112.272	N. A. Brown - 23/24 Kelley Johnson - 1/24
Banner 11,12-20-22	13.94	Tombstone Development Co.
Bassett Ledge 22-20-22	18.66	Del Hale - 9/10 Stefan M. Eminowicz, Steve E. Tima and Leo Micheli - 1/10
Belcher 13-20-22	19.58	E. A. Thomas
Big Comit 13,14,23,24-20-22	44.340	Tombstone Development Co.
Big Pedro 23-20-22	12.64	Del Hale - 9/10; Stefan M. Eminowicz, Steve E. Tima and Leo Micheli - 1/10
Black Hawk 14-20-22	9.949	Tombstone Development Co.
Black Top 14,15,22,23-20-22	16.60	Del Hale - 9/10; Stefan M. Eminowicz, Steve Tima and Leo Micheli - 1/10

TOMBSTONE MINING DISTRICT

Blue Jacket 10-20-22	18.58	Stefan M. Eminowicz, Steve E. Tima and Leo Micheli - 1/10 A. W. Jarrett - 1/4 E. A. Thomas - 13/20
Blue Monday 11-20-22	16.27	Tombstone Development Co.
Blue Top 15,22-20-20 check area	17.56	Del Hale - 9/10 Stefan M. Eminowicz, Steve E. Tima and Leo Micheli - 1/10
Bob Ingersoll 11-20-22	12.07	Ingersoll Consolidated Mining Co.
Boss 11-20-22	5.36	Tombstone Development Co.
Brother Jonathon 16,17-20-22	17.28	Charles B. & Louis W. Escapule
Buena Vista 1-21-21, + 6-21-22	20.52	Gallagher Van. & Rare Min. Corp.
Buffalo 30,31-20-22 25,36-20-21	112.272	N. A. Brown - 23/24 Kelley Johnson - 1/24
Buffalo 13,14-20-22	108.865	Tombstone Development Co.
Bunker Hill 14-20-22	17.671	Tombstone Development Co.
Bunker Hill and Bunker Hill Millsite 10-20-22 10-20-22	25.06	Del Hale - 9/10; Stefan M. Eminowicz, Steve E. Tima and Leo Micheli - 1/10
Carbonate 21,28-20-22	20.66	Charles B. & Louis W. Escapule
Chance 16-20-22	20.66	Jeanne M. Devere, etconj.
Chance 12,13-20-22	74.127	Douglas J. Will & Leo F. Wurth, etux
Cincinnati 12-20-22	16.79	Tombstone Development Co.
Clipper 16-20-22	13.40	St. Louis University
Cocopah 12-20-22	15.75	Tombstone Development Co.
C. O. D. 14-20-22	11.51	Tombstone Development Co.
Commodore	20.66	Charles B. Escapule & Louis W. Escapule
Contact 15-20-22	20.06	Tombstone Development Co.

TOMBSTONE MINING DISTRICT

Content /2-20-22	2.92	Tombstone Development Co.
Contention /11,12,14-20-22	20.66	Tombstone Development Co.
Contentment 11,12-20-22	7.71	Tombstone Development Co.
Cornell /12,13-20-22	108.965	Tombstone Development Co.
Crown Point 23-20-22	15.66	Del Hale - 9/10; Stefan M. Eminowicz, Steve E. Tima and Leo Micheli - 1/10
Dean Richmond Lode 1-21-21	20.50	Kern County Land Co.
Defence /1-20-22	20.33	Tombstone Development Co.
Delhi /5-20-22	14.77	St. Louis University
Dragoon /0-20-22	20.39	Del Hale - 13/20; A. W. Jarrett - 1/4; Stefan M. Eminowicz, Steve E. Tima and Leo Micheli - 1/10
Dry Hill /5-20-22	11.765	Tombstone Restoration Commission
East Side 11,14-20-22	16.90	Tombstone Development Co.
East Side #2 /4-20-22	2.57	Tombstone Development Co.
Emerald 14,23-20-22	15.27	Tombstone Development Co.
Emerald South Mine 14,23-20-22	0.139	Tombstone Development Co.
Empire 11,12-20-22	18.95	Tombstone Development Co.
Escondido /4-20-22	0.913	Tombstone Development Co.
Evening Star 31-20-22, 36-20-21	112.272	N. A. Brown - 23/24 Kelley Johnson - 1/24
Extacy /4-20-22	14.62	Tombstone Development Co.

TOMBSTONE MINING DISTRICT

First North Extension of the Mountain Maid 2,11-20-22	16.21	Gus Fotopulos
First North Extension of the Mountain Maid	1.21	Steve E. Tima
Flora Morrison 11,14-20-22	10.11	Tombstone Development Co.
Floradora 14,15-20-22	16.016	Tombstone Development Co.
Fortuna 11-20-22	0.473	Tombstone Development Co.
Franklin /6-20-22	12.00	James Barko
Free Coinage 9,16-20-22	20.25	Joe M. Escapule & Sally P. Trappman
Gilded Age /1-20-22	19.12	Tombstone Development Co.
Gold Reels 30,31-20-22 25-20-21	112.272	N. A. Brown - 23/24 Kelley Johnson - 1/24
Good Enough /1-20-22	15.72	Tombstone Development Co.
Good Samaritan /0-20-22	17.57	Del Hale - 9/10; Stefan M. Eminowicz, Steve E. Tima and Leo Micheli - 1/10
Governor Henderson /1-20-22	8.39	Del Hale - 9/10; Stefan M. Eminowicz, Steve E. Tima and Leo Micheli - 1/10
Grand Central /4-20-22	20.22	Tombstone Development Co.
Grand Dipper /4-20-22	17.09	Tombstone Development Co.
Grand Portage /5,22-20-22	18.00	Del Hale - 9/10; Stefan M. Eminowicz, Steve E. Tima and Leo Micheli - 1/10
Great Carbonate /3-20-22	19.348	Nellie L. Dalgleish
Hard Up 11,14-20-22	9.74	Del Hale - 9/10; Stefan M. Eminowicz, Steve E. Tima & Leo Micheli 1/10

Hard Up 11,14-20-22	7.74	Tombstone Development Co.
Hawk Eye - Little Wonder 11-20-22	2.508	Tombstone Development Co.
Hazard 10-20-22	14.09	Del Hale - 9/10; Stefan M. Eminowicz, Steve E. Tima and Leo Micheli - 1/10
Head Center-Yellow Jacket 11-20-22	5.741	Tombstone Development Co.
Herald 11-20-22	9.50	Tombstone Development Co.
Herschell 11-20-22	4.158	Pass City Mining Co.
Hidden Treasure 14,23-20-22	11.86	Tombstone Development Co.
HOBART 29-18-24, 20-18-24	19.42	MARY JO TUELL
Honey Comb 23-20-22	9.35	Harry A. Turrell
HOPE 11-20-22	1.91	UNKNOWN OWNERS
Houghton 12-20-22	108.865	Tombstone Development Co.
(Surface to a depth of 40' Only of HOUGHTON	20.00	Morris G. Spencer
Hugenot 23-20-22	3.97	John F. Ross, etux
Illinois 13,14-20-22	108.865	Tombstone Development Co.
Independence 14-20-22	14.85	Florence M. Escapule
Intervener 11-20-22	19.50	Frank J. Frankovich, etux -½ Int. John M. Costello-3/4 Int.
Iron King Lode 14,23-20-22	20.270	William Deckeraw
(A)Portion of Jennie Bell, Lot 147, Patented Mine in Tombstone In W½ of Jennie Bell Beg. S21°01'W,25[illegible]'-S68°59'E,20' from NW Cor. of the Jennie Bell, S68°59'E,208.7'-S21°01'W,208.7'-N68°59'W,208.7'-N21°01'E,208.7'- to Beg.	1 3-20-22	Fred R. Burmek

TOMBSTONE MINING DISTRICT

(C) A portion of Jennie Bell patented mine to a depth of 40'-beg 21°01'E, 292' & S68°59'E, 278.71' from SW corner of Jennie Bell patented mine-N21°01'E, 193'-thence around right curve, radius of which is 21.80' for 37.30'-S62°15'E, 184.41'-S21°01'W, 200.40'-N68°59'W, 208.71' to beg.	.972	Fred R. Burmek
(B)Unsold Port. of Jennie Bell Pat. Mine in TOMBSTONE Mining Dist:-By M&B:- Beg. 173.7'N of Section Corners of Sections 2,3,10,11, Twp. 20, Rge. 22-N61°06'W,800'-S21°01'W,600'-S61°06'E,1491'-N21°01'E600'-N61°06'W,691' to Beg.	19.36	Ernest B. Escapule, etux AGR TO: Paul Wolfe
Junetta 15,16-20-22	20.66	Harra A. Turrell
Kit Carson 31-20-22	112.272	N. A. Brown- 23/24 Kelley Johnson - 1/24
Lalla Rook 2-20-22	15.80	John M. Costello, etal
Last Chance #2 11-20-22	3.84	Tombstone Development Co.
Laura English 10-20-22	11.07	Del Hale - 9/10; Stefan M. Eminowicz, Steve E. Tima and Leo Micheli - 1/10
Leopold	19.39	Charles B. Escapule & Louis W. Escapule
Little Comet 13,14-20-22	44.402	Tombstone Development Co.
Little Pedro 23-20-22	14.40	Del Hale - 9/10; Stefan M. Eminowicz, Steve E. Tima and Leo Micheli - 1/10

TOMBSTONE MINING DISTRICT

(C) A portion of Little Tom patented mine-beg N21°01'E, 220' N of SE corner of Little Tom patented mine-N61°40'W, 242.4W'-N30°36'E, 143.04'-S75°46'E, 216.78'-S21° 01'W, 197.72' to beg. 10-20-22	.898	Tony J. Burmek
(A)Unsold Port. of Little Tom Pat. Mine in TOMBSTONE Mining District-By M&B:- Beg. 745'W of Section Corners Common to Sections 2-3-10 & 11- S61°06'E,1428'-S21°01'W,437'- N61°40'W,254.80'-S30°30'W,157.80'- N59°30'W,114'-N21°01'E,508'- S61°06'E,63' to Beg.	15.717	Ernest B. Escapule, etux AGR TO: Paul Wolfe
Portion of Little Tom Mining Claim, Lot #146: In SE Cor. of Little Tom- By M&B-Beg. at SE Cor. of Little Tom Pat Mining Claim- N59°30'W,278'-N30°30'E,157.80'- S61°40'E,254.80'-S21°01'N,170' to Beg.	1.065	Independent Order of Odd Fellows Lodge
Longfellow 15-20-22	6.70	Jack J. Goode, etux
Lowell 16-20-22	20.59	Charles B. & Louis W. Escapule
Lucky Cuss 11,14-20-22	20.56	Tombstone Development Co.
Lucknow 15-20-22	20.66	St. Louis University
Luck Sure 14-20-22	19.33	Tombstone Development Co.
Maine 16-20-22	19.19	Charles B. & Louis W. Escapule
Mamie 15,16-20-22	18.95	David L. Evans
Mammoth 14-20-22	12.30	Tombstone Development Co.

TOMBSTONE MINING DISTRICT

May 16-20-22	19.43	Charles B. Escapule & Louis W. Escapule
May Flower 11,14-20-22	14.940	Tombstone Development Co.
Merrimac 9,16-20-22	20.12	St. Louis University
Metallic Accident 11-20-22	18.95	P. W. Keating
Mexican 14,23-20-22	3.94	Tombstone Development Co.
Michigan 13,14-20-22	108.771	Tombstone Development Co.
Michigan Central 13,14-20-22	18.69	Charles B. Escapule & Louis W. Escapule
Miners Dream 23-20-22	44.402	Tombstone Development Co.
Minnet 14-20-22	2.32	John M. Costello, etal
Moonlight 14-20-22	.655	Tombstone Development Co.
Morning Star 13,14-20-22	18.76	W. C. Humphrey
Mountain Maid 11-20-22	20.28	A. J. Reinartz & F. S. Pack
McCann 14-20-22	2.134	Tombstone Development Co.
McClellan 6-21-22 + 36-20-21 1-21-21	16.53	Gallagher Vanadium & Rare Minerals Corp.
McKinley 13-20-22	17.243	Nellie L. Dalgleish
Naumkeag 14-20-22	8.16	Tombstone Development Co.
New Year 11,12,13,14-20-22	18.07	Tombstone Development Co.
(B)A Portion of New Years Gift Lot 93, Pat. Mine in Tombstone Mining District-By M&B:- Beg. S38°32'E, 623.33' from NW Cor. of New Years Gift- S38°32'E, 346.1-'-S51°28'E, 160.35'-S62°14'E, 60.60'- Around left curve 43.43'- S26°30'E, 396.95'-Around right curve 118.95'-S52° 44'E, 160'-N47°35'W, 320.49'- N27°59'E, 238.87'-S62°14'W 3-20-22	12.430	Ernest B. Escapule, etux AGR TO: Paul Wolfe

Ninety Nine 11-20-22 Group	14.339	Tombstone Development Co.
North Extension Sulphuret 11-20-22	0.85	Tombstone Development Co.
North Point 12-20-22	9.563	Tombstone Development Co.
North Star 30,31-20-22,36-20-21	112.272	N. A. Brown - 23/24 Kelley Johnson - 1/24
Old Guard 11-20-22	20.55	Tombstone Development Co.
Oregon 14,15-20-22	18.00	Tombstone Development Co.
Owls Last Hoot 11,14-20-22	4.46	Tombstone Development Co.
Owls Nest 14,15, 20-22	20.11	Tombstone Development Co.
Perserverance 22-20-22 N	13.00	Charles B. & Louis W. Escapule
Plum 13-20-22	16.24	Valley National Bank of Phoenix & Thomas Graham Bell & William Graham Bell, as Trustees
Poor X 2,11-20-22	19.18	Tombstone Development Co.
Prompter 14-20-22	19.81	Tombstone Development Co.
Protection 12-20-22	0.443	Tombstone Development Co.
Rad Crow 25,36-20-21	20.649	Kern County Land Co.
Rainbow 13,14-20-22	19.43	John M. Costello, Etal
Rattler 1-21-21	18.06	James Barko
Rattling Boy 23-20-22	5.34	John F. Ross, etux
Rattlesnake 14-20-22	11.721	Tombstone Development Co.
Red Top 9,16-20-22	20.66	St. Louis University
Revenue 14-20-22	15.16	Tombstone Development Co.
Richmond 6-21-22	22.66	Gallagher Van. & Rare Min. Corp.

TOMBSTONE MINING DISTRICT

346.10'-N34°56'E, 360.79' to Beg.

Portion of New Years Gift, Lot 93, Patented Mine in Tombstone Mining District-By M&B:- Beg. N52°44'E, 45.73' from SW Cor. of New Years Gift-N52°44'E, 159.52'-S66°15'E, 253.15'-S23°45'W, 140'-N66°15'W, 330' to Beg.	.937	Ernest H. Escapule, etux
(D) Por of New Years Gift, Lot 93, Pat. Mine in Tombstone Mining District to a Depth of 40'-By M&B:-Beg. at SW Cor. of New Years Gift-N52°44'E, 45.73'-S66°15'E, 330'-N23°45'E, 140'-N66°15'W, 253.15'-N52°44'E, 394.75'-S38°32'E, 310 '-S34°56'W, 496.67'-N62°14'W, 178.90'-N47° 35'W, 312.40' to Beg.	4.572	Ernest H. Escapule, etux
(E) Por. of New Years Gift, Lot 93, Pat Mine in Tombstone Mining District-By M&B:-Beg. S38°32'E, 310' from NW Cor of New Years Gift-S38°32'E, 313.03 '-S34°56'W, 361.79'-N62°14'W, 300'-N34°56'E, 496.67' to Beg.	3.013	Ernest H. Escapule, etux
(C)Portion of New Years Gift, Patented Mine in Tombstone Mining District-By M&B:- Beg. at NE Cor. of NEW YEARS Gift-S52°44'W, 200'-Th. Around a right curve, 118.95'-N26°30'W, 296.95'-Th. around a left curve 43.45'-N62°14'E, 60.50'-N51° 28'E, 160.35'-S38°32'E, 508' to Beg. Surface Rights	2.004	Tony J. Burmek
Nicholas 14,23-20-22	11.70	Harry A. Turrell

TOMBSTONE MINING DISTRICT

San Diego /3-20-22	19.49	San Diego Mining Co., Inc.
San Diego Millsite 4-20-22	4.91	Del Hale - 9/10; Stefan M. Eminowicz, Steve E. Tima and Leo Micheli - 1/10
San Pedro 8,17-20-22	20.52	Joe M. Escapule & Sally P. Trappman - 1/2 each
San Rafael /1,14-20-22	Group 14.339	Tombstone Development Co.
Shorty /4-20-22	1.08	Tombstone Development Co.
Shoofly 23-20-22	32.617	Tombstone Development Co.
Side Wheel 23-20-22	12.54	John F. Ross, etux
Silver Bell /5-20-22	7.35	St. Louis University
Silver Belt 11,12-20-22	16.13	Tombstone Development Co.
Silver Cable /5-20-22	18.01	Charles B. Escapule & Louis W. Escapule
Silver Cloud 25-18-23	20.58	James Barko
Silver Plume /14,23-20-22	12.13	Tombstone Development Co.
Silver Thread 11,12-20-22	2.12	Tombstone Development Co.
Southern Belle /4-20-22	108.865	Tombstone Development Co.
South Extension Grand Central /4-20-22	18.68	Tombstone Development Co.
South Extension Toughnut /1-20-22	11.11	Tombstone Development Co.
Standard /5-20-22	19.49	Tombstone Development Co.
Sulphuret /1-20-22	19.129	Tombstone Development Co.
Sultana /5-20-22	16.25	John F. Ross
Sunset 15,16-20-22	20.58	Charles B. Escapule, etux
Sunset Mine /14,15-20-22	12.27	Frank Karvis
Survey /1-20-22	1.80	Tombstone Development Co.

TOMBSTONE MINING DISTRICT

Survey /1-20-22	17.60	Tombstone Development Co.
Syiney /4-20-22	13.86	Tombstone Development Co.
Telephone /4-20-22	11.772	Tombstone Development Co.
Terrible 32-20-22	20.36	James Barko
Tombstone 21,28-20-22	19.69	Del Hale - 9/10; Stefan M. Eminowicz, Steve E. Tima and Leo Micheli - 1/10
Tombstone Extension /3-20-22	74.127	Douglas J. Will & Leo F. Wurth, etux
Tombstone Extension # 3 /3-20-22	74.127	Douglas J. Will & Leo F. Wurth, etux
Tombstone Extension # 4 /3-20-22	74.127	Douglas J. Will & Leo F. Wurth, etux
Tom English /10-20-22	10.83	Del Hale - 9/10; Stevan M. Eminowicz, Steve E. Tima and Leo Micheli - 1/10
Toughnut /1-20-22	20.66	Tombstone Development Co.
Topaz /4-20-22	2.91	St. Louis University
Townsite /1-20-22	18.39	Stanley M. Secrist, etux & Hazel W. Gore
Tranquility 11,12-20-22	18.757	Tombstone Development Co.
Tribute /1-20-22	17.80	Tombstone Development Co.
Trinity /4-20-22	2.94	Del Hale - 9/10; Stefan M. Eminowicz, Steve E. Tima and Leo Micheli - 1/10
Triple Ex /6-20-22	15.29	Charles B. & Louis W. Escapule
True Blue 8,17-20-22	6.00	Joe M. Escapule
Verde 23-20-22	11.04	Tombstone Development Co.
Vizina /1-20-22	17.16	Tombstone Development Co.

TOMBSTONE MINING DISTRICT

Watervale Millsite 4-20-22 23-19-22	5.00	Joe M. Escapule and Sally P. Trappman - 1/2 Each
Wauban 14,23-20-22	17.92	John F. Ross, etux
Way Up 11,12-20-22	19.90	Tombstone Development Co.
Wedge 14,15-20-22	11.33	Tombstone Development Co.
West Side 11-20-22	20.50	Tombstone Development Co.
Wide West 13,14-20-22	18.70	Weldon C. Humphrey, Jr.

TOMBSTONE MINING DISTRICT

CLAIM NAME	SECT-ION	TOWN-SHIP(S)	RANGE (E)	ACRES IN MINERAL SURVEY	OWNER
Accident	23	20	22	8.39	Charles B. & Louis W. Escapule
Alkey	6	21	22	15.67	Charles B. & Louis W. Escapule
Alta	14	20	22	10.61	Charles B. & Louis W. Escapule & Tombstone Development Co.
Alps	14	20	22	18.87	John M. Costello, et al
Anchor	14	20	22	12.73	Stefan M. Eminowicz, Steve E. Tima & Leo Micheli-1/10; Del Hale-9/10
Antelope	23	20	22	32.617	Tombstone Development Co.
Aunt Sally	14	20	22	3.72	Florence M. Escapule
Aurora	10	20	22	18.87	Stefan M. Eminowicz, Steve E. Tima & Leo Micheli-1/10; Del Hale-9/10
Baker	15	20	22	3.72	Charles B. & Louis W. Escapule
Bald Eagle	25,36	20	21	112.272	N. A. Brown - 23/24 Kelley Johnson - 1/24
Banner	11,12	20	22	13.94	Tombstone Development Co.
Bassett Ledge	22	20	22	18.66	Del Hale - 9/10 Stefan M. Eminowicz, Steve E. Tima & Leo Micheli - 1/10
Belcher	13	20	22	19.58	E. A. Thomas
Big Comit	13,14, 23,24	20	22	44.340	Tombstone Development Co.
Big Pedro	23	20	22	12.64	Del Hale - 9/10; Stefan M. Eminowicz, Steve E. Tima & Leo Micheli - 1/10
Black Hawk	14	20	22	9.949	Tombstone Development Co.
Black Top	14,15 22,23	20	22	16.60	Del Hale - 9/10 Stefan M. Eminowicz, Steve E. Tima & Leo Micheli - 1/10

Blue Jacket	10	20	22	18.58	Stefan M. Eminowicz, Steve E. Tima & Leo Micheli - 1/10 A. W. Jarrett - 1/4 E. A. Thomas - 13/20
Blue Monday	11	20	22	16.27	Tombstone Development Co.
Blue Top	15,22	20	20	17.56	Del Hale - 9/10 Stefan M Eminowicz, Steve E. Tima & Leo Micheli - 1/10
Ingersoll	11	20	22	12.07	Ingersoll Consolidated Mining Co.
BOSS	11	20	22	5.36	Tombstone Development Company
Brother Jonathan	16,17	20	22	17.28	Charles B. & Louis W. Escapule
Buena Vista	1 6	22 21	21 22	20.52	Gallagher Van. & Rare Min. Copr.
Buffalo	30,31 25,26	20 20	22 21	112.272	N. A. Brown - 23/24 Kelley Johnson - 1/24
Buffalo	13,14	20	22	108.865	Tombstone Development Co.
Bunker Hill	14	20	22	17,671	Tombstone Development Co.
Bunker Hill & Bunker Hill Millsite	10 10	20 20	22 22	25.06	Del Hale - 9/10 Stefan M. Eminowicz, Steve E. Tima & Leo Micheli - 1/10
Carbonate	21,28	20	22	20.66	Charles B. & Louis W. Escapule
Chance	16	20	22	20.66	Jeanne M. Devere, etconj.
Chance	12,13	20	22	74.127	Douglas J. Will & Leo F. Wurth
Cincinnati	12	20	22	16.79	Tombstone Development Co.
Clipper	16	20	22	13.40	St. Louis University
Cocopah	12	20	22	15.75	Tombstone Development Co.
C.D.	14	20	22	11.51	Tombstone Development Co.
Commodore				20.66	Charles B. & Louis W. Escapule
Contact	15	20	22	20.06	Tombstone Development Co.
Content	12	20	22	2.92	Tombstone Development Co.

Contention	11,12 14	20	22	20.66	Tombstone Development Co.
Contentment	11,12	20	22	7.71	Tombstone Development Co.
Cornell	12,13	20	22	108.865	Tombstone Development Co.
Crown Point	23	20	22	15.66	Del Hale - 9/10 Stefan M. Eminowicz, Steve E. Tima & Leo Micheli - 1/10
Dan Richmond Lode	1	21	21	20.50	Kern County Land Co.
Defence	11	20	22	20.33	Tombstone Development Co.
Delhi	15	20	22	14.77	St. Louis University
Dragoon	10	20	22	20.39	Del Hale-13/20; A.W. Jarrett-1/4; Stefan M. Eminowicz, Steve E. Tima & Leo Micheli - 1/10
Dry Hill	15	20	22	11.765	Tombstone Restoration Commission
East Side	11,14	20	22	16.90	Tombstone Development Co.
East Side #2	14	20	22	2.57	Tombstone Development Co.
Emerald	14,23	20	22	15.27	Tombstone Development Co.
Emerald South Mine	14,23	20	22	0.139	Tombstone Development Co.
Empire	11,12	20	22	18.95	Tombstone Development Co.
Escondido	14	20	22	0.913	Tombstone Development Co.
Evening Star	31 36	20 20	22 22	112.272	N. A. Brown - 23/24 Kelley Johnson - 1/24
Extacy	14	20	22	14.62	Tombstone Development Co.
First N. Ext. of the Mountain Maid	2,11	20	22	16.21	Gus Fotopulos

First N. Ext. of the Mountain Maid				1.21	Steve E. Tima
Flora Morrison	11,14	20	22	10.11	Tombstone Development Co.
Floradora	14,15	20	22	16.016	Tombstone Development Co.
Fortuna	11	20	22	0.473	Tombstone Development Co.
Franklin	16	20	22	12.00	James Barko
Free Coinage	9,16	20	22	20.25	Joe M. Escapule & Sally P. Trappman
Gilded Age	11	20	22	19.12	Tombstone Development Co.
Gold Reeds	30,31 25	20 20	22 21	112.272	N. A. Brown - 23/24 Kelley Johnson - 1/24
Good Enough	11	20	22	15.72	Tombstone Development Co.
Good Samaritan	10	20	22	17.57	Del Hale - 9/10 Stefan M. Eminowicz, Steve E. Tima & Leo Micheli - 1/10
Governor Henderson	11	20	22	8.39	Del Hale - 9/10 Stefan M. Eminowicz, Steve E. Tima & Leo Micheli - 1/10
Grand Central	14	20	22	20.22	Tombstone Development Co.
Grand Dipper	14	20	22	20.22	Tombstone Development Co.
Grand Portage	15,22	20	22	18.00	Del Hale - 9/10 Stefan M. Eminowicz, Steve E. Tima & Leo Micheli - 1/10
Great Carbonate	13	20	22	19.348	Nellie L. Dalgleish
Hard Up	11,14	20	22	9.74	Del Hale - 9/10 Stefan M. Eminowicz, Steve E. Tima & Leo Micheli - 1/10
Hard Up	11,14	20	22	7.74	Tombstone Development Co.

Hawk Eye - Little Wonder	11	20	22	2.508	Tombstone Development Co.
Hazard	10	20	22	14.09	Del Hale - 9/10 Stefan M. Eminowicz, Steve E. Tima & Leo Micheli - 1/10
Head Center-Yellow Jacket	11	20	22	5.741	Tombstone Development Co.
Herald	11	20	22	9.50	Tombstone Development Co.
Herschell	11	20	22	4.158	Pass City Mining Co.
Hidden Treasure	14,23	20	22	11.86	Tombstone Development Co.
Hobart	29 30	18 18	24 24	19.42	Mary Jo Tuell
Honey Comb	23	20	22	9.35	Harry A. Turrell
Hope	11	20	22	1.91	Unknown Owners
Houghton	12	20	22	108.865	Tombstone Development Co.
Surface to a depth of 40' only of Houghton				20.00	Morris G. Spencer
Hugenot	23	20	22	3.97	John F. Ross, etux
Illinois	13,14	20	22	108.865	Tombstone Development Co.
Independence	14	20	22	14.85	Florence M. Escapule
Intervener	11	20	22	19.50	Frank J. Frankovich, etux -1/4 int. John M. Costello - 3/4 int.
Iron King Lode	14,23	20	22	20.270	William Deckeraw
Jennie Bell	3	20	22		
Portion of Jennie Bell, Lot 147, Patented Mine in Tombstone - In W1/2, of Jennie Bell Beg. S21° 01' W,25' -S68° 59'E,20' from NW Cor. of the Jennie Bell, S68°59'E,208.7' -S21° 01'W,208.7' -N68°59'W,208.7' N21° 01'E,208.7' - to Beg.				1	Fred R. Burmek

(C)A portion of Jennie Bell patented Mine to a depth of 40' -beg 21°01'E, 292' & S68°59'E, 278.71' from SW corner of Jennie Bell Patented mine- N21°01'E, 193' -thence around right curve, radius of which is 21.80' for 37.30' -S62°15'E, 184.41' -S21°01'W, 200.40' -N68°59'W, 208.71' to beg.				.972	Fred R. Burmek
(B)Unsold port. of Jennie Bell Pat. Mine in Tombstone Mining Dist: -By M&B: Beg.173.7'N of Sect. corners of Sect. 2,3,10,11, Twp.20, Rge, 22-N61°06'W, 800' -S21°01'W,600' -S61°06'E,1491' -N21°01' E600' -N61°06'W,691' to Beg.				19.36	Ernest B. Escapule, etux AGR TO: Paul Wolfe
Junetta	15,16	20	22	20.66	Harra A. Turrell
Kit Carson	31	20	22	112.272	N. A. Brown - 23/24 Kelley Johnson - 1/24
Lalla Rook	2	20	22	15.80	John M. Costello, etal
Last Chance	11	20	22	3.24	Tombstone Development Co.
Laura English	10	20	22	11.07	Del Hale - 9/10 Stefan M. Eminowicz, Steve E. Tima & Leo Micheli - 1/10
Leopold				19.39	Charles B. & Louis W. Escapule
Little Comet	13,14	20	22	44.402	Tombstone Development Co.
Little Pedro	23	20	22	14.40	Del Hale - 9/10 Stefan M. Eminowicz, Steve E. Tima & Leo Micheli - 1/10
Little Tom	10	20	22		
(C)A portion of Little Tom patented mine -beg. N21°01'E, 220' N of SE corner of Little Tom patented mine -N61°40'W,242.4'W -N30°36'E, 143.04' -N75°46'E, 216.78' -S21°01'W, 197.72' to beg.				.898	Tony J. Burmek

(A)Unsold port. of Little Tom Pat. Mine in Tombstone Mining District-By M&B -beg. 745'W of Section Corners Common to Sections 2,3,10 & 11 -S61° 06'E, 1,[illegible]8' -S21° 01'W,437' -N61° 40'W, 254.80' -S30° 30'W,157.80' -N59° 30'W,1140' -N21° 01'E,508' -S61° 06'E,63' to Beg.				15.717	Ernest B. Escapule, etux AGR TO: Paul Wolfe
Portion of Little Tom Mining Claim, Lot #146: in SE Cor. of Little Tom -By M&B -Beg. at SE Cor of Little Tom Pat. Mining Claim -N59° 30'W,278' -N30° 30'E, 157.80' -S61° 40'E,254.80' -S21° 01'N,170' to Beg.				1.065	Independent Order of Odd Fellows Lodge
Longfellow	15	20	22	6.70	Jack J. Goode, etux
Lowell	16	20	22	20.59	Charles B. & Louis W. Escapule
Lucky Cuss	11,14	20	22	20.56	Tombstone Development Co.
[illegible]know	15	20	22	20.66	St. Louis University
Luck Sure	14	20	22	19.33	Tombstone Development Co.
Maine	16	20	22	19.19	Charles B. & Louis W. Escapule
Mamie	15,16	20	22	18.95	David L. Evans
Mammoth	14	20	22	12.80	Tombstone Development Co.
May	16	20	22	19.43	Charles B. & Louis W. Escapule
May Flower	11,14	20	22	14.940	Tombstone Development Co.
M[illegible]rimac	9,16	20	22	20.12	St. Louis University
Metallic Accident	11	20	22	18.95	P. W. Keating
M[illegible]xican	14,23	20	22	3.94	Tombstone Development Co.
Michigan	13,14	20	22	108.771	Tombstone Development Co.
Michigan Central	13,14	20	22	18.69	Charles B. & Louis W. Escapule

Miners Dream	23	20	22	44.402	Tombstone Development Co.
Minnet	14	20	22	2.32	John M. Costello, etal
Moonlight	14	20	22	.655	Tombstone Development Co.
Morning Star	13,14	20	22	18.76	W. C. Humphrey
Mountain Maid	11	20	22	20.28	A. J. Reinartz & F. S. Pack
McCann	14	20	22	2.134	Tombstone Development Co.
McClellan	6 36 1	21 20 21	22 21 21	16.53	Gallagher Vanadium & Rare Minerals Corp.
McKinley	13	20	22	17.243	Nelliw L. Dalgleish
Naumkeag	14	20	22	8.16	Tombstone Development Co.
New Year	11,12 13,14	20	22	18.07	Tombstone Development Co.
New Years Gift	3	20	22	12.430	Ernest B. Escapule, etux AGR TO: Paul Wolfe

(B)Portion of New Years Gift Lot 93, Pat. Mine in Tombstone Mining District -By M&B: Beg. S38°32'E, 623.03' from NW Cor. of New Years Gift -S38°32'E, 346.18' -S51°28'E, 160.35' -S62°14'E, 60.60' -Around left curve 43.43' -S26°30'E, 296.95' -Around right curve 118.95' -S52° 44'E, 160' -N47°35'W, 320.49' -N27°59'E, 238.87' -S62°14'W, 346.10' -N34°56'E, 360.79' to Beg.

Portion of New Years Gift, Lot 93 Patented Mine in Tombstone Mining District By M&B: -Beg. N52°44'E, 45.73' from SW cor. of New Years Gift -N52° 44'E, 159.52' -S66°15'E, 253.15' -S23°45'W, 140' -N66°15'W, 330' to Beg.	.937	Ernest H. Escapule, etux

(D) Por of New Years Gift, Lot 93, Pat. Mine in Tomsbtone Mining District to a depth of 40' -By M&B: -Beg. at SW Cor. of New Years Gift -N52°44'E, 45.73' -S66°15'E, 330' -N23°45'E, 140' -N66°15'W, 253.15' -N52°44'E, 394.75' -S38°32'E, 310' -S34°56'W, 496.67' -N62°14'W, 178.90' -N47°35'W, 312.40' to Beg.				4.572	Ernest H. Escapule, etux
(E)Por. of New Years Gift, Lot 93, Pat. Mine in Tombstone Mining Dist. By M&B: -Beg. S38°32'E, 310' from NW Cor to New Years Gift -S38°32'E, 313.03' -S 34°56'W, 361.79' -N62° 14'W, 300' -N34°56'E, 496.67' to Beg.				3.013	Ernest H. Escapule, etux
(C)Por. of New Years Gift, Pat. Mine in Tombstone Mining Dist. -By M&B: Beg. at NE Cor. of New Years Gift -S52°44'W, 200' -th. around a right curve, 118.95' -N26°30'W, 296.95' -Th. around a left curve 43.43' -N62°14'E, 60.60' -N51°28'E, 160.35' -S38°32'E, 508' to beg.				2.004	Tony J. Burmek
Nicholas	14,23	20	22	11.70	Harry A. Turrell
Ninety Nine	11	20	22	14.339	Tombstone Development Co.
North Extension Sulphuret	11	20	22	0.85	Tombstone Development Co.
North Point	12	20	22	9.563	Tombstone Development Co.
North Star	30,31	20	22	112.272	N. A. Brown - 23/24
	36	20	22		Kelley Johnson - 1/24
Old Guard	11	20	22	20.55	Tombstone Development Co.
Oregon	14,15	20	22	18.00	Tombstone Development Co.
Owls Last Hoot	11,14	20	22	4.46	Tombstone Development Co.
Owls Nest	14,15	20	22	20.11	Tombstone Development Co.

Perser-verance	22	20	22	13.90	Charles B. & Louis W. Escapule
Plum	13	20	22	16.24	Valley National Bank of Phoenix & Thomas Graham Bell & William Graham Bell, as Trustees
Poor X	2,11	20	22	19.18	Tombstone Development Co.
Prompter	14	20	22	19.18	Tombstone Development Co.
Protection	12	20	22	0.443	Tombstone Development Co.
Rad Crow	25,36	20	21	20.649	Kern County Land Co.
Rainbow	13,14	20	22	19.43	John M. Costello, Etal
Rattler	1	21	21	18.06	James Barko
Rattling Boy	23	20	22	5.34	John F. Ross, etux
Rattlesnake	14	20	22	11.721	Tombstone Development Co.
Red Top	9,16	20	22	20.66	St. Louis University
Revenue	14	20	22	15.16	Tombstone Development Co.
Richmond	6	21	22	22.66	Gallagher Van. & Rare Min. Corp.
San Diego	13	20	22	19.49	San Diego Mining Co., Inc.
San Diego Millsite	4	20	22	4.91	Del Hale - 9/10 Stefan M. Eminowicz, Steve E. Tima & Leo Micheli - 1/10
San Pedro	8/17	20	22	20.52	Joe M. Escapule & Sally P. Trappman 1/2 each
San Rafael	11,14	20	22	14.339	Tombstone Development Co.
Shorty	14	20	22	1.08	Tombstone Development Co.
Shoofly	23	20	22	32.617	Tombstone Development Co.

Side Wheel	23	20	22	12.54	John F. Ross, etux
Silver Bell	15	20	22	7.35	St. Louis University
Silver Belt	11,12	20	22	16.13	Tombstone Development Co.
Silver Cable	15	20	22	18.01	Charles B. & Louis W. Escapule
Silver Cloud	25	18	23	20.58	James Barko
Silver Plume	14,23	20	22	12.13	Tombstone Development Co.
Silver Thread	11,12	20	22	2.12	Tombstone Development Co.
Southern Belle	14	20	22	108.865	Tombstone Development Co.
South Ext. Grand Central	14	20	22	18.68	Tombstone Development Co.
South Ext. Toughnut	11	20	22	11.11	Tombstone Development Co.
Standard	15	20	22	19.49	Tombstone Development Co.
Sulphuret	11	20	22	19.129	Tombstone Development Co.
Sultana	15	20	22	16.25	John F. Ross
Sunset	15,16	20	22	20.58	Charles B. Escapule, etux
Sunset Mine	14,15	20	22	12.27	Frank Karvis
Survey	11	20	22	1.80	Tombstone Development Co.
Survey	11	20	22	17.60	Tombstone Development Co.
Sydney	14	20	22	13.86	Tombstone Development Co.
Telephone	14	20	22	11.772	Tombstone Development Co.
Terrible	32	20	22	20.36	James Barko

Tombstone	21,28	20	22	19.69	Del Hale - 9/10 Stefan M. Eminowicz, Steve E. Tima & Leo Micheli - 1/10
Tombstone Extension	13	20	22	74.127	Douglas J. Will & Leo F. Wurth etux
Tombstone Extension #3	13	20	22	74.127	Douglas J. Will & Leo F. Wurth etux
Tombstone Extension #4	13	20	22	74.127	Douglas J. Will & Leo F. Wurth etux
Tom English	10	20	22	10.83	Del Hale - 9/10 Stefan M. Eminowicz, Steve E. Tima & Leo Michele - 1/10
Toughnut	11	20	22	20.66	Tombstone Development Co.
Topaz	14	20	22	2.91	St. Louis University
Townsite	11	20	22	18.39	Stanley M. Secrist, etux. & Hazel W. Gore
Tranquility	11	20	22	18.757	Tombstone Development Co.
Tribute	11	20	22	17.80	Tombstone Development Co.
Trinity	14	20	22	2.94	Del Hale - 9/10 Stefan M. Eminowicz, Steve E. Tima & Leo Micheli - 1/10
Triple Ex	16	20	22	15.29	Charles B. & Louis W. Escapule
True Blue	8,17	20	22	6.00	Joe M. Escapule
Vade	23	20	22	11.04	Tombstone Development Co.
Vizina	11	20	22	17.16	Tombstone Development Co.
Watervale	4	20	22	5.00	Joe M. Escapule and
Millsite	23	19	22		Sally P. Trappman - 1/2 each
Wauban	14,23	20	22	17.92	John F. Ross, etux
Way Up	11,12	20	22	19.90	Tombstone Development Co.
Wedge	14,15	20	22	11.33	Tombstone Development Co.

West Side	11	20	22	20.50	Tombstone Development Co.
Wide West	13,14	20	22	18.70	Weldon C. Humphrey, Jr.

TOMBSTONE MINING DISTRICT

CLAIM NAME	SECT-ION	TOWN-SHIP(S)	RANGE (E)	ACRES IN MINERAL SURVEY	OWNER
Accident	23	20	22	8.39	Charles B. & Louis W. Escapule
Alkey	6	21	22	15.67	Charles B. & Louis W. Escapule
Alta	14	20	22	10.61	Charles B. & Louis W. Escapule & Tombstone Development Co.
Alps	14	20	22	18.87	John M. Costello, et al
Anchor	14	20	22	12.73	Stefan M. Eminowicz, Steve E. Tima & Leo Micheli-1/10; Del Hale-9/10
Antelope	23	20	22	32.617	Tombstone Development Co.
Aunt Sally	14	20	22	3.72	Florence M. Escapule
Aurora	10	20	22	18.87	Stefan M. Eminowicz, Steve E. Tima & Leo Micheli-1/10; Del Hale-9/10
Baker	15	20	22	3.72	Charles B. & Louis W. Escapule
Bald Eagle	25,36	20	21	112.272	N. A. Brown - 23/24 Kelley Johnson - 1/24
Banner	11,12	20	22	13.94	Tombstone Development Co.
Bassett Ledge	22	20	22	18.66	Del Hale - 9/10 Stefan M. Eminowicz, Steve E. Tima & Leo Micheli - 1/10
Belcher	13	20	22	19.58	E. A. Thomas
Big Comit	13,14, 23,24	20	22	44.340	Tombstone Development Co.
Big Pedro	23	20	22	12.64	Del Hale - 9/10; Stefan M. Eminowicz, Steve E. Tima & Leo Micheli - 1/10
Black Hawk	14	20	22	9.949	Tombstone Development Co.
Black Top	14,15 22,23	20	22	16.60	Del Hale - 9/10 Stefan M. Eminowicz, Steve E. Tima & Leo Micheli - 1/10

Blue Jacket	10	20	22	18.58	Stefan M. Eminowicz, Steve E. Tima & Leo Micheli - 1/10 A. W. Jarrett - 1/4 E. A. Thomas - 13/20
Blue Monday	11	20	22	16.27	Tombstone Development Co.
Blue Top	15,22	20	20	17.56	Del Hale - 9/10 Stefan M Eminowicz, Steve E. Tima & Leo Micheli - 1/10
Bo Ingersoll	11	20	22	12.07	Ingersoll Consolidated Mining Co.
Brother Jonathan	16,17	20	22	17.28	Charles B. & Louis W. Escapule
Buena Vista	1 6	22 21	21 22	20.52	Gallagher Van. & Rare Min. Copr.
Buffalo	30,31 25,26	20 20	22 21	112.272	N. A. Brown - 23/24 Kelley Johnson - 1/24
Buffalo	13,14	20	22	108.865	Tombstone Development Co.
Bunker Hill	14	20	22	17,671	Tombstone Development Co.
Bunker Hill & Bunker Hill Millsite	10 10	20 20	22 22	25.06	Del Hale - 9/10 Stefan M. Eminowicz, Steve E. Tima & Leo Micheli - 1/10
Carbonate	21,28	20	22	20.66	Charles B. & Louis W. Escapule
Chance	16	20	22	20.66	Jeanne M. Devere, etconj.
Chance	12,13	20	22	74.127	Douglas J. Will & Leo F. Wurth
Cincinnati	12	20	22	16.79	Tombstone Development Co.
Clipper	16	20	22	13.40	St. Louis University
Cocopah	12	20	22	15.75	Tombstone Development Co.
C.D.	14	20	22	11.51	Tombstone Development Co.
Commodore				20.66	Charles B. & Louis W. Escapule
Contact	15	20	22	20.06	Tombstone Development Co.
Extent	12	20	22	2.92	Tombstone Development Co.

Contention	11,12 14	20	22	20.66	Tombstone Development Co.
Contentment	11,12	20	22	7.71	Tombstone Development Co.
Cornell	12,13	20	22	108.865	Tombstone Development Co.
Crown Point	23	20	22	15.66	Del Hale - 9/10 Stefan M. Eminowicz, Steve E. Tima & Leo Micheli - 1/10
Dean Richmond Lode	1	21	21	20.50	Kern County Land Co.
Defence	11	20	22	20.33	Tombstone Development Co.
Delhi	15	20	22	14.77	St. Louis University
Dragoon	10	20	22	20.39	Del Hale-13/20; A.W. Jarrett-1/4; Stefan M. Eminowicz, Steve E. Tima & Leo Micheli - 1/10
Dry Hill	15	20	22	11.765	Tombstone Restoration Commission
East Side	11,14	20	22	16.90	Tombstone Development Co.
East Side #2	14	20	22	2.57	Tombstone Development Co.
Emerald	14,23	20	22	15.27	Tombstone Development Co.
Emerald South Mine	14,23	20	22	0.139	Tombstone Development Co.
Empire	11,12	20	22	18.95	Tombstone Development Co.
Escondido	14	20	22	0.913	Tombstone Development Co.
Evening Star	31 36	20 20	22 22	112.272	N. A. Brown - 23/24 Kelley Johnson - 1/24
Extacy	14	20	22	14.62	Tombstone Development Co.
First N. Ext. of the Mountain Maid	2,11	20	22	16.21	Gus Fotopulos

First N. Ext. of the Mountain Maid				1.21	Steve E. Tima
Flora Morrison	11,14	20	22	10.11	Tombstone Development Co.
Floradora	14,15	20	22	16.016	Tombstone Development Co.
Fortuna	11	20	22	0.473	Tombstone Development Co.
Franklin	16	20	22	12.00	James Barko
Free Coinage	9,16	20	22	20.25	Joe M. Escapule & Sally P. Trappman
Gilded Age	11	20	22	19.12	Tombstone Development Co.
Gold Reeds	30,31 25	20 20	22 21	112.272	N. A. Brown - 23/24 Kelley Johnson - 1/24
Good Enough	11	20	22	15.72	Tombstone Development Co.
Good Samaritan	10	20	22	17.57	Del Hale - 9/10 Stefan M. Eminowicz, Steve E. Tima & Leo Micheli - 1/10
Governor Henderson	11	20	22	8.39	Del Hale - 9/10 Stefan M. Eminowicz, Steve E. Tima & Leo Micheli - 1/10
Grand Central	14	20	22	20.22	Tombstone Development Co.
Grand Dipper	14	20	22	20.22	Tombstone Development Co.
Grand Portage	15,22	20	22	18.00	Del Hale - 9/10 Stefan M. Eminowicz, Steve E. Tima & Leo Micheli - 1/10
Great Carbonate	13	20	22	19.348	Nellie L. Dalgleish
Hard Up	11,14	20	22	9.74	Del Hale - 9/10 Stefan M. Eminowicz, Steve E. Tima & Leo Micheli - 1/10
Hard Up	11,14	20	22	7.74	Tombstone Development Co.

Hawk Eye - Little Wonder	11	20	22	2.508	Tombstone Development Co.
Hazard	10	20	22	14.09	Del Hale - 9/10 Stefan M. Eminowicz, Steve E. Tima & Leo Micheli - 1/10
Head Center-Yellow Jacket	11	20	22	5.741	Tombstone Development Co.
Herald	11	20	22	9.50	Tombstone Development Co.
Herschell	11	20	22	4.158	Pass City Mining Co.
Hidden Treasure	14,23	20	22	11.86	Tombstone Development Co.
Hobart	29 30	18 18	24 24	19.42	Mary Jo Tuell
Honey Comb	23	20	22	9.35	Harry A. Turrell
Hope	11	20	22	1.91	Unknown Owners
Houghton	12	20	22	108.865	Tombstone Development Co.
Surface to a depth of 40' only of Houghton				20.00	Morris G. Spencer
Hugenot	23	20	22	3.97	John F. Ross, etux
Illinois	13,14	20	22	108.865	Tombstone Development Co.
Independence	14	20	22	14.85	Florence M. Escapule
Intervener	11	20	22	19.50	Frank J. Frankovich, etux -1/4 int. John M. Costello - 3/4 int.
Iron King Lode	14,23	20	22	20.270	William Deckeraw
Jennie Bell	3	20	22		
Portion of Jennie Bell, Lot 147, Patented Mine in Tombstone - In W1/2, of Jennie Bell Beg. S21° 01' W,25' -S68° 59'E,20' from NW Cor. of the Jennie Bell, S68°59'E,208.7' -S21° 01'W,208.7' -N68°59'W,208.7' -N21° 01'E,208.7' - to Beg.				1	Fred R. Burmek

(C)A portion of Jennie Bell patented Mine to a depth of 40' -beg 21°01'E, 292' & S68°59'E, 278.71' from SW corner of Jennie Bell Patented mine- N21°01'E, 193' -thence around right curve, radius of which is 21.80' for 37.30' -S62°15'E, 184.41' -S21°01'W, 200.40' -N68°59'W, 208.71' to beg.				.972	Fred R. Burmek
(B)Unsold port. of Jennie Bell Pat. Mine in Tombstone Mining Dist: -By M&B: Beg.173.7'N of Sect. corners of Sect. 2,3,10,11, Twp.20, Rge, 22-N61°06'W, 800' -S21°01'W,600' -S61°06'E,1491' -N21°01' E600' -N61°06'W,691' to Beg.				19.36	Ernest B. Escapule, etux AGR TO: Paul Wolfe
Junetta	15,16	20	22	20.66	Harra A. Turrell
Kit Carson	31	20	22	112.272	N. A. Brown - 23/24 Kelley Johnson - 1/24
Lalla Rook	2	20	22	15.80	John M. Costello, etal
Last Chance 2	11	20	22	3.24	Tombstone Development Co.
Laura English	10	20	22	11.07	Del Hale - 9/10 Stefan M. Eminowicz, Steve E. Tima & Leo Micheli - 1/10
Leopold				19.39	Charles B. & Louis W. Escapule
Little Comet	13,14	20	22	44.402	Tombstone Development Co.
Little Pedro	23	20	22	14.40	Del Hale - 9/10 Stefan M. Eminowicz, Steve E. Tima & Leo Micheli - 1/10
Little Tom	10	20	22		
(C)A portion of Little Tom patented mine -beg. N21°01'E, 220' N of SE corner of Little Tom patented mine -N61°40'W,242.4'W -N30°36'E, 143.04' -N5°46'E, 216.78' -S21°01'W, 197.72' to beg.				.898	Tony J. Burmek

(A)Unsold port. of Little Tom Pat. Mine in Tombstone Mining District-By M&B -beg. 745'W of Section Corners Common to Sections 2,3,10 & 11 -S61° 06'E, 228' -S21° 01'W,437' -N61° 40'W, 254.80' -S30° 30'W,157.80' -N59° 30'W,1140' -N21° 01'E,508' -S61° 06'E,63' to Beg.				15.717	Ernest B. Escapule, etux AGR TO: Paul Wolfe
Portion of Little Tom Mining Claim, Lot #146: in SE Cor. of Little Tom -By M&B -Beg. at SE Cor of Little Tom Pat. Mining Claim -N59° 30'W,278' -N30° 30'E, 157.80' -S61° 40'E,254.80' -S21° 01'N,170' to Beg.				1.065	Independent Order of Odd Fellows Lodge
Longfellow	15	20	22	6.70	Jack J. Goode, etux
Lowell	16	20	22	20.59	Charles B. & Louis W. Escapule
Lucky Cuss	11,14	20	22	20.56	Tombstone Development Co.
Lucknow	15	20	22	20.66	St. Louis University
Luck Sure	14	20	22	19.33	Tombstone Development Co.
Maine	16	20	22	19.19	Charles B. & Louis W. Escapule
Mamie	15,16	20	22	18.95	David L. Evans
Mammoth	14	20	22	12.80	Tombstone Development Co.
May	16	20	22	19.43	Charles B. & Louis W. Escapule
May Flower	11,14	20	22	14.940	Tombstone Development Co.
Merrimac	9,16	20	22	20.12	St. Louis University
Metallic Accident	11	20	22	18.95	P. W. Keating
Mexican	14,23	20	22	3.94	Tombstone Development Co.
Michigan	13,14	20	22	108.771	Tombstone Development Co.
Michigan Central	13,14	20	22	18.69	Charles B. & Louis W. Escapule

Miners Dream	23	20	22	44.402	Tombstone Development Co.
Minnet	14	20	22	2.32	John M. Costello, etal
Moonlight	14	20	22	.655	Tombstone Development Co.
Morning Star	13,14	20	22	18.76	W. C. Humphrey
Mountain Maid	11	20	22	20.28	A. J. Reinartz & F. S. Pack
McCann	14	20	22	2.134	Tombstone Development Co.
McClellan	6 36 1	21 20 21	22 21 21	16.53	Gallagher Vanadium & Rare Minerals Corp.
McKinley	13	20	22	17.243	Nelliw L. Dalgleish
Naumkeag	14	20	22	8.16	Tombstone Development Co.
New Year	11,12 13,14	20	22	18.07	Tombstone Development Co.
New Years Gift	3	20	22	12.430	Ernest B. Escapule, etux AGR TO: Paul Wolfe

(B)Portion of New Years Gift Lot 93, Pat. Mine in Tombstone Mining District -By M&B: Beg. S38°32'E, 623.03' from NW Cor. of New Years Gift -S38°32'E, 346.18' -S51°28'E, 160.35' -S62°14'E, 60.60' -Around left curve 43.43' -S26°30'E, 296.95' -Around right curve 118.95' -S52° 44'E, 160' -N47°35'W, 320.49' -N27°59'E, 238.87' -S62°14'W, 346.10' -N34°56'E, 360.79' to Beg.

Portion of New Years Gift, Lot 93 Patented Mine in Tombstone Mining District By M&B: -Beg. N52°44'E, 45.73' from SW cor. of New Years Gift -N52° [illegible]E, 159.52' -S66°15'E, 253.15' -S23°45'W, 140' -N66°15'W, 330' to Beg.	.937	Ernest H. Escapule, etux

(D) Por of New Years Gift, Lot 93, Pat. Mine in Tomsbtone Mining District to a depth of 40' -By M&B: -Beg. at SW Cor. of New Years Gift -N52°44'E, 45.73' -S66°15'E, 330' -S23°45'E, 140' -N66°15'W, 253.15' -N52°44'E, 394.75' -S38°32'E, 310' -S34°56'W, 496.67' -N62°14'W, 178.90' -N47°35'W, 312.40' to Beg. 4.572 Ernest H. Escapule, etux

(E) Por. of New Years Gift, Lot 93, Pat. Mine in Tombstone Mining Dist. By M&B: -Beg. S38°32'E, 310' from NW Cor to New Years Gift -S38°32'E, 313.03' -S 34°56'W, 361.79' -N62° 14'W, 300' -N34°56'E, 496.67' to Beg. 3.013 Ernest H. Escapule, etux

(C) Por. of New Years Gift, Pat. Mine in Tombstone Mining Dist. -By M&B: Beg. at NE Cor. of New Years Gift -S52°44'W, 200' -th. around a right curve, 118.95' -N26°30'W, 296.95' -Th. around a left curve 43.43' -N62°14'E, 60.60' -N51°28'E, 160.35' -S38°32'E, 508' to beg. 2.004 Tony J. Burmek

Nicholas	14,23	20	22	11.70	Harry A. Turrell
Ninety Nine	11	20	22	14.339	Tombstone Development Co.
North Extension Sulphuret	11	20	22	0.85	Tombstone Development Co.
North Point	12	20	22	9.563	Tombstone Development Co.
North Star	30,31	20	22	112.272	N. A. Brown - 23/24
	36	20	22		Kelley Johnson - 1/24
Old Guard	11	20	22	20.55	Tombstone Development Co.
Oregon	14,15	20	22	18.00	Tombstone Development Co.
Owls Last Hoot	11,14	20	22	4.46	Tombstone Development Co.
Owls Nest	14,15	20	22	20.11	Tombstone Development Co.

Perser-verance	22	20	22	13.90	Charles B. & Louis W. Escapule
Plum	13	20	22	16.24	Valley National Bank of Phoenix & Thomas Graham Bell & William Graham Bell, as Trustees
Poor X	2,11	20	22	19.18	Tombstone Development Co.
Prompter	14	20	22	19.18	Tombstone Development Co.
Protection	12	20	22	0.443	Tombstone Development Co.
Rad Crow	25,36	20	21	20.649	Kern County Land Co.
Rainbow	13,14	20	22	19.43	John M. Costello, Etal
Rattler	1	21	21	18.06	James Barko
Rattling Boy	23	20	22	5.34	John F. Ross, etux
Rattlesnake	14	20	22	11.721	Tombstone Development Co.
Red Top	9,16	20	22	20.66	St. Louis University
Revenue	14	20	22	15.16	Tombstone Development Co.
Richmond	6	21	22	22.66	Gallagher Van. & Rare Min. Corp.
San Diego	13	20	22	19.49	San Diego Mining Co., Inc.
San Diego Millsite	4	20	22	4.91	Del Hale - 9/10 Stefan M. Eminowicz, Steve E. Tima & Leo Micheli - 1/10
San Pedro	8/17	20	22	20.52	Joe M. Escapule & Sally P. Trappman 1/2 each
San Rafael	11,14	20	22	14.339	Tombstone Development Co.
Shorty	14	20	22	1.08	Tombstone Development Co.
Shoofly	23	20	22	32.617	Tombstone Development Co.

Side Wheel	23	20	22	12.54	John F. Ross, etux
Silver Bell	15	20	22	7.35	St. Louis University
Silver Belt	11,12	20	22	16.13	Tombstone Development Co.
Silver Cable	15	20	22	18.01	Charles B. & Louis W. Escapule
Silver Cloud	25	18	23	20.58	James Barko
Silver Plume	14,23	20	22	12.13	Tombstone Development Co.
Silver Thread	11,12	20	22	2.12	Tombstone Development Co.
Southern Belle	14	20	22	108.865	Tombstone Development Co.
South Ext. Grand Central	14	20	22	18.68	Tombstone Development Co.
South Ext. Toughnut	11	20	22	11.11	Tombstone Development Co.
Standard	15	20	22	19.49	Tombstone Development Co.
Sulphuret	11	20	22	19.129	Tombstone Development Co.
Sultana	15	20	22	16.25	John F. Ross
Sunset	15,16	20	22	20.58	Charles B. Escapule, etux
Sunset Mine	14,15	20	22	12.27	Frank Karvis
Survey	11	20	22	1.80	Tombstone Development Co.
Survey	11	20	22	17.60	Tombstone Development Co.
Sydney	14	20	22	13.86	Tombstone Development Co.
Telephone	14	20	22	11.772	Tombstone Development Co.
Terrible	32	20	22	20.36	James Barko

Tombstone	21,28	20	22	19.69	Del Hale - 9/10 Stefan M. Eminowicz, Steve E. Tima & Leo Micheli - 1/10
Tombstone Extension	13	20	22	74.127	Douglas J. Will & Leo F. Wurth etux
Tombstone Extension #3	13	20	22	74.127	Douglas J. Will & Leo F. Wurth etux
Tombstone Extension #4	13	20	22	74.127	Douglas J. Will & Leo F. Wurth etux
Tom English	10	20	22	10.83	Del Hale - 9/10 Stefan M. Eminowicz, Steve E. Tima & Leo Michele - 1/10
Toughnut	11	20	22	20.66	Tombstone Development Co.
Topaz	14	20	22	2.91	St. Louis University
Townsite	11	20	22	18.39	Stanley M. Secrist, etux. & Hazel W. Gore
Tranquility	11	20	22	18.757	Tombstone Development Co.
Tribute	11	20	22	17.80	Tombstone Development Co.
Trinity	14	20	22	2.94	Del Hale - 9/10 Stefan M. Eminowicz, Steve E. Tima & Leo Micheli - 1/10
Triple Ex	16	20	22	15.29	Charles B. & Louis W. Escapule
True Blue	8,17	20	22	6.00	Joe M. Escapule
Wade	23	20	22	11.04	Tombstone Development Co.
Vizina	11	20	22	17.16	Tombstone Development Co.
Watervale Millsite	4 23	20 19	22 22	5.00	Joe M. Escapule and Sally P. Trappman - 1/2 each
Waldban	14,23	20	22	17.92	John F. Ross, etux
Way Up	11,12	20	22	19.90	Tombstone Development Co.
Wedge	14,15	20	22	11.33	Tombstone Development Co.

West Side	11	20	22	20.50	Tombstone Development Co.
Wide West	13,14	20	22	18.70	Weldon C. Humphrey, Jr.