CONTACT INFORMATION
Mining Records Curator
Arizona Geological Survey
416 W. Congress St., Suite 100
Tucson, Arizona 85701
602-771-1601
http://www.azgs.az.gov
inquiries@azgs.az.gov

The following file is part of the JABA, Inc. Tombstone Mining Records

ACCESS STATEMENT

These digitized collections are accessible for purposes of education and research. We have indicated what we know about copyright and rights of privacy, publicity, or trademark. Due to the nature of archival collections, we are not always able to identify this information. We are eager to hear from any rights owners, so that we may obtain accurate information. Upon request, we will remove material from public view while we address a rights issue.

CONSTRAINTS STATEMENT

The Arizona Geological Survey does not claim to control all rights for all materials in its collection. These rights include, but are not limited to: copyright, privacy rights, and cultural protection rights. The User hereby assumes all responsibility for obtaining any rights to use the material in excess of "fair use."

The Survey makes no intellectual property claims to the products created by individual authors in the manuscript collections, except when the author deeded those rights to the Survey or when those authors were employed by the State of Arizona and created intellectual products as a function of their official duties. The Survey does maintain property rights to the physical and digital representations of the works.

QUALITY STATEMENT

The Arizona Geological Survey is not responsible for the accuracy of the records, information, or opinions that may be contained in the files. The Survey collects, catalogs, and archives data on mineral properties regardless of its views of the veracity or accuracy of those data.

0063

VOLUME 4
BOOK 8

TOMBSTONE MINING DISTRICT COCHISE COUNTY, AZ

CSM/PBR CONTENTION MINE TRENCHING

Southwestern
Exploration
Associates

Mineral Exploration &
Natural Resource
Consultants
Tucson, Arizona

TMD
Contour on Area Topo
Cooper Aerial Survey
6-14-88
(1 of 2) N.H.Q.

COOPER AERIAL SURVEY
14-JUN-88 15:24:42
CLIENT PBR MINERALS INC.
C.A.S. NO. 880522
8000E
9000E
10000E
10100E
10200E
10300E
10400E
331
4538.27
332
4573.50
9004
4544.39
9003
4945.71
311
4825.26
312
4734.68
9002
4826.00
9006
4653.39
9007
4654.16
9105
4735.74
9101
4963.08
9102
4629.39
9131
4627.43
9005
4621.59
9016
4809.06
9702
4869.35
321
4692.88
322
4765.06
FLOOD CONTROL DRAINAGE
PUMPED MONITOR WELL
DRAINAGE
FLOOD CONTROL DRAIN
TMD
Contention Area Topo
Cooper Aerial Survey
6-14-88
(2 of 2) 5-Half

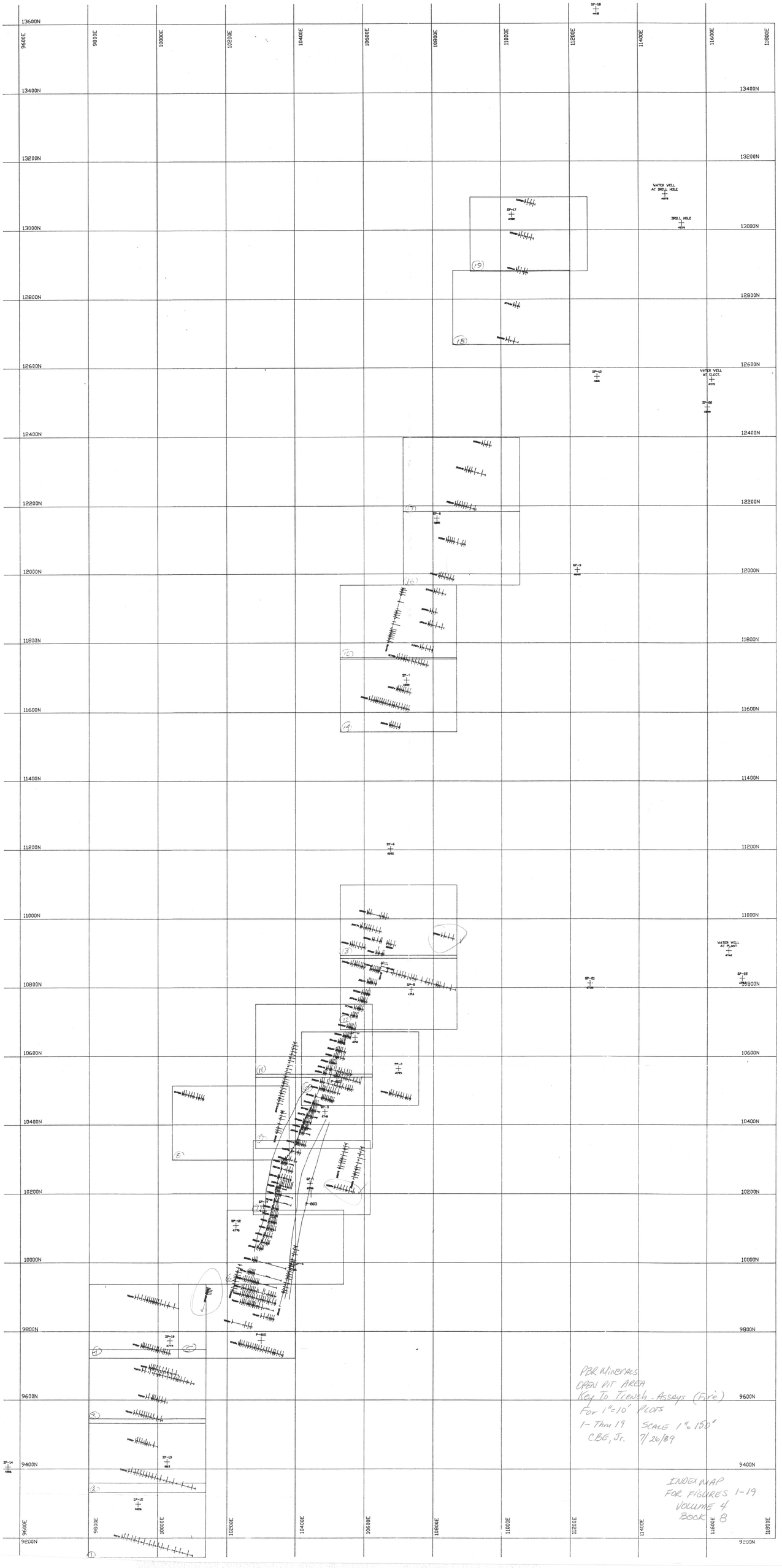

PBR Minerals
Open Pit Area
Key To Trench - Assays (Fire)
For 1"=10' Plots
1- Thru 19 Scale 1"=150'
C.B.E., Jr. 7/26/89

Index Map
For Figures 1-19
Volume 4
Book 8

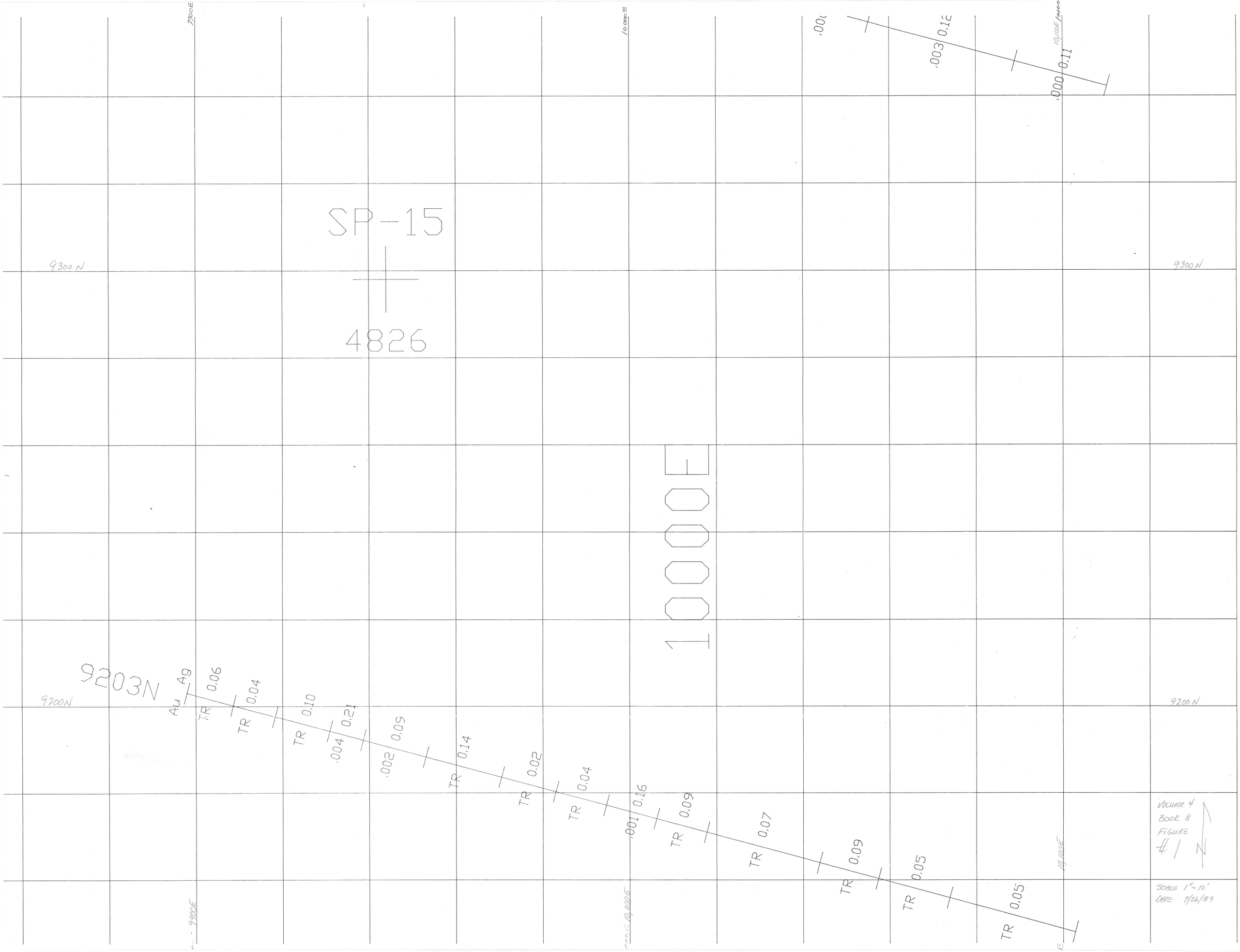

SP-15
4826
9300 N
9300 N
9200 N
9200 N
9203N
10000E
Au
Ag
TR 0.06
TR 0.04
TR 0.10
.004 0.21
.002 0.09
TR 0.14
TR 0.02
TR 0.04
.001 0.16
TR 0.09
TR 0.07
TR 0.09
TR 0.05
TR 0.05
.003 0.12
.000 0.11
10,100E
10,000E
9900E
Volume 4
Book 8
Figure
#1
N
Scale 1"=10'
Date 7/26/89

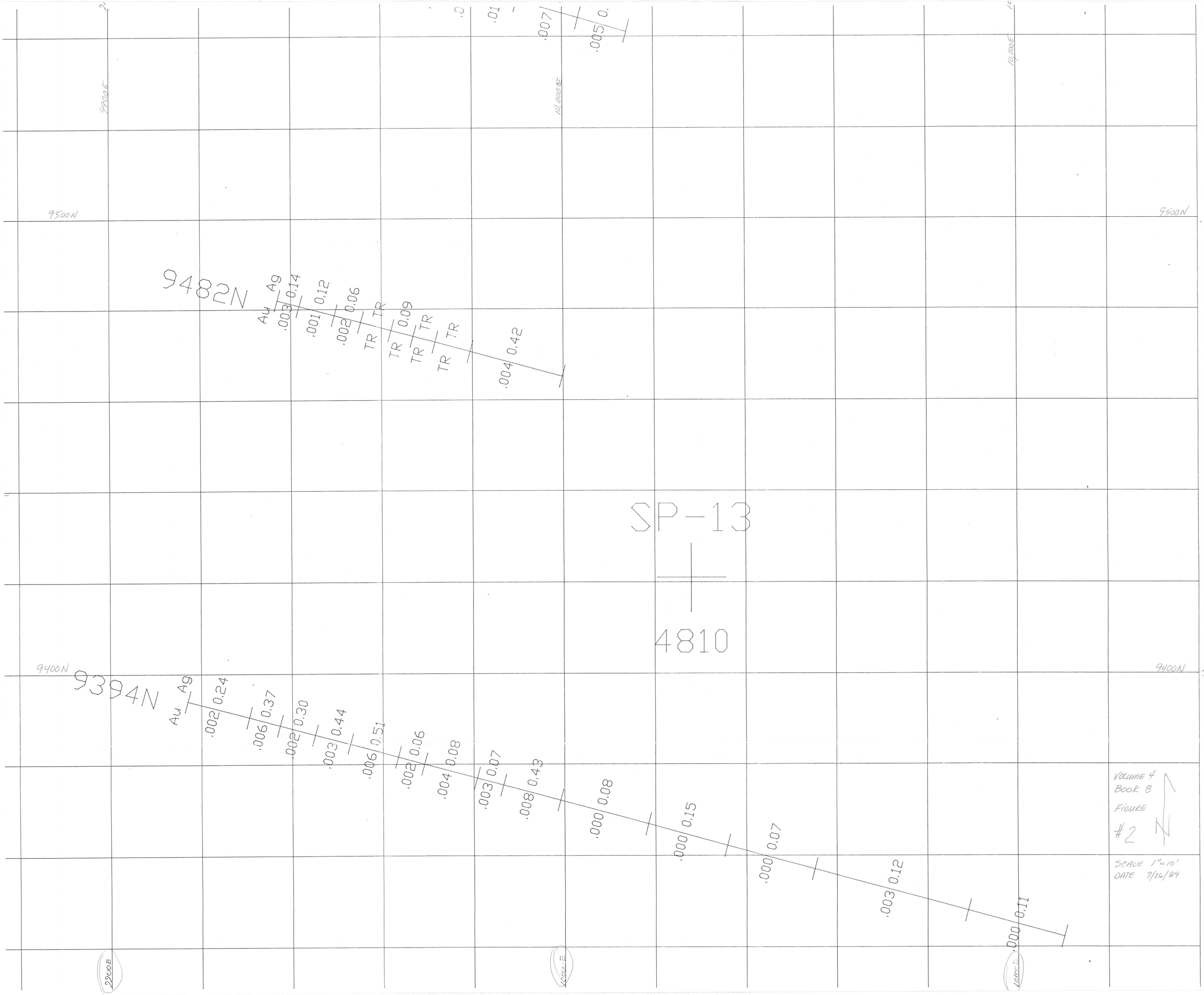
9900E
10,000E
10,100E
9500N
9482N
Au Ag
.003 0.14
.001 0.12
.002 0.06
TR TR
TR 0.09
TR TR
TR TR
.004 0.42
.007
.005
SP-13
4810
9400N
9394N
Au Ag
.002 0.24
.006 0.37
.002 0.30
.003 0.44
.006 0.51
.002 0.06
.004 0.08
.003 0.07
.008 0.43
.000 0.08
.000 0.15
.000 0.07
.003 0.12
.000 0.11
VOLUME 4
BOOK 8
FIGURE
#2
SCALE 1"=10'
DATE 7/26/89

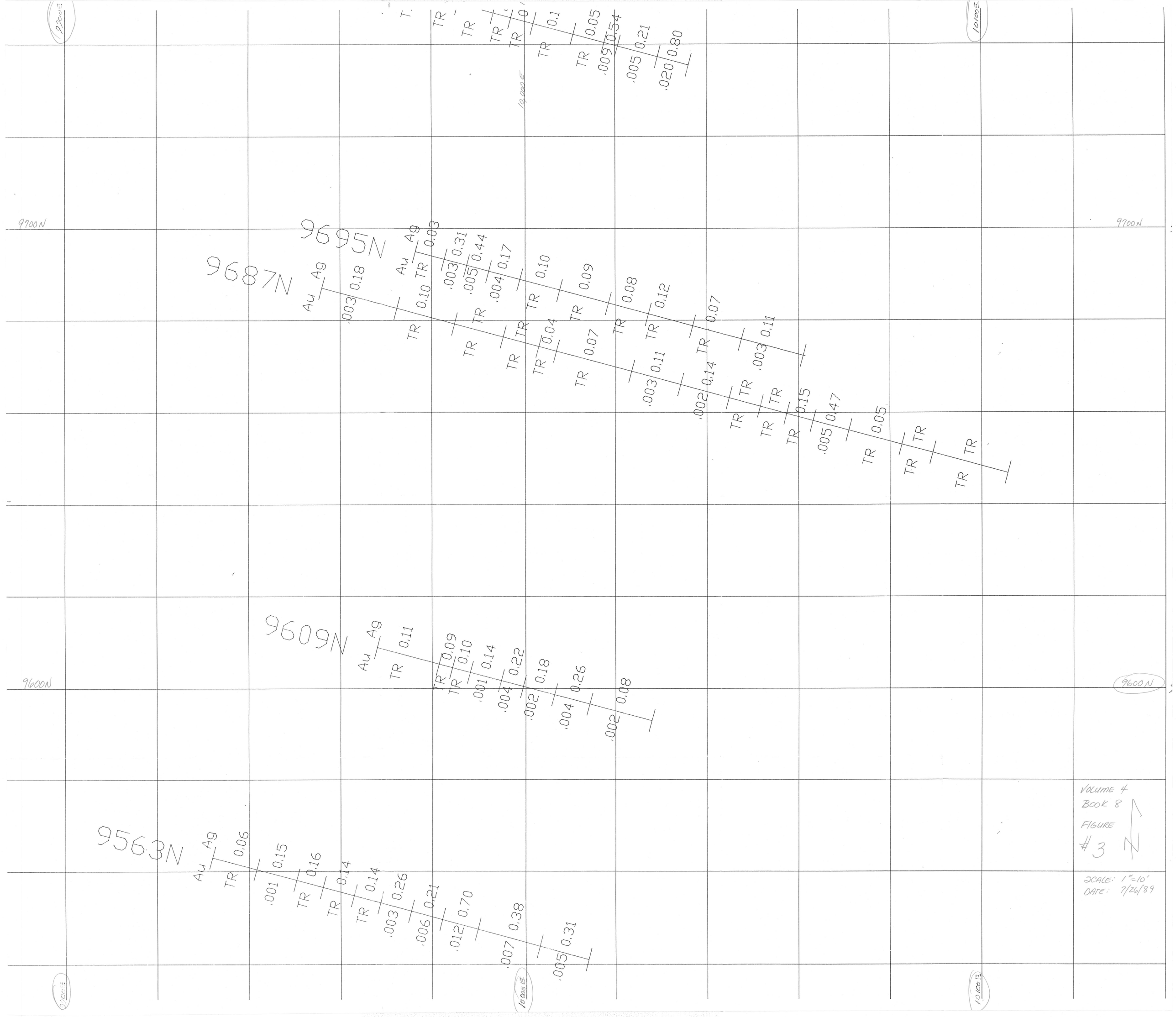
9700N
9600N
9695N
9687N
9609N
9563N
Au Ag
TR 0.03
.003 0.31
.005 0.44
.004 0.17
TR 0.10
TR 0.09
TR 0.08
TR 0.12
TR 0.07
.003 0.11
.003 0.18
TR 0.10
TR
TR
TR
TR 0.04
TR 0.07
.003 0.11
.002 0.14
TR
TR
TR
TR 0.15
.005 0.47
TR 0.05
TR
TR
TR
TR 0.11
TR 0.09
TR 0.10
.001 0.14
.004 0.22
.002 0.18
.004 0.26
.002 0.08
TR 0.06
.001 0.15
TR 0.16
TR 0.14
TR 0.14
.003 0.26
.006 0.21
.012 0.70
.007 0.38
.005 0.31
VOLUME 4
BOOK 8
FIGURE
#3
SCALE: 1"=10'
DATE: 7/26/89

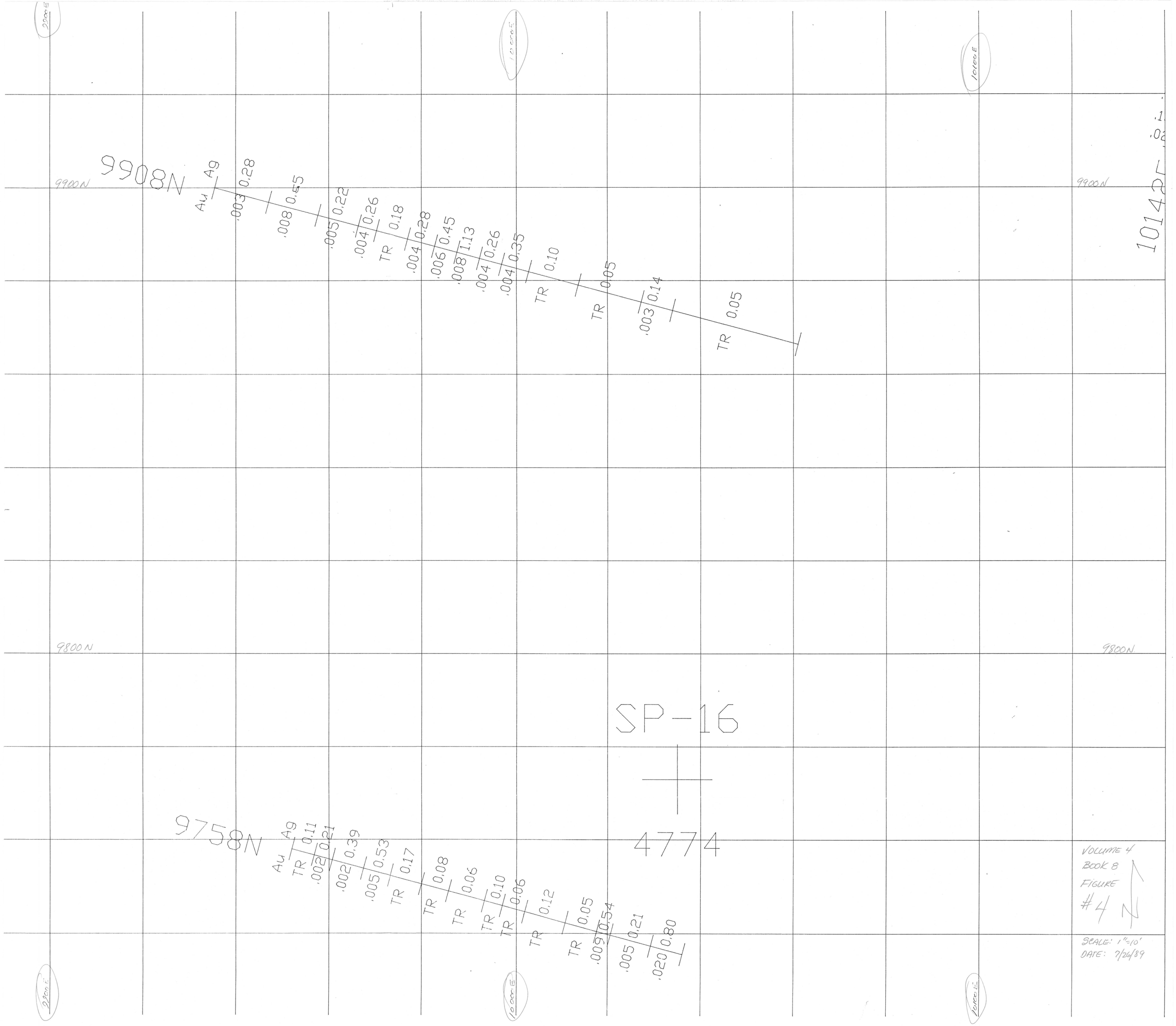
9900N
9900N
9800N
9800N
9908N
Au Ag
.003 0.28
.008 0.55
.005 0.22
.004 0.26
TR 0.18
.004 0.28
.006 0.45
.008 1.13
.004 0.26
.004 0.35
TR 0.10
TR 0.05
.003 0.14
TR 0.05
SP-16
4774
9758N
Au Ag
TR 0.11
.002 0.21
.002 0.39
.005 0.53
TR 0.17
TR 0.08
TR 0.06
TR 0.10
TR 0.06
TR 0.12
TR 0.05
.009 0.54
.005 0.21
.020 0.80
VOLUME 4
BOOK 8
FIGURE
#4
SCALE: 1"=10'
DATE: 7/26/89



VOLUME 1
BOOK 8
FIGURE #5
SCALE: 1"=10'
DATE 7/26/89

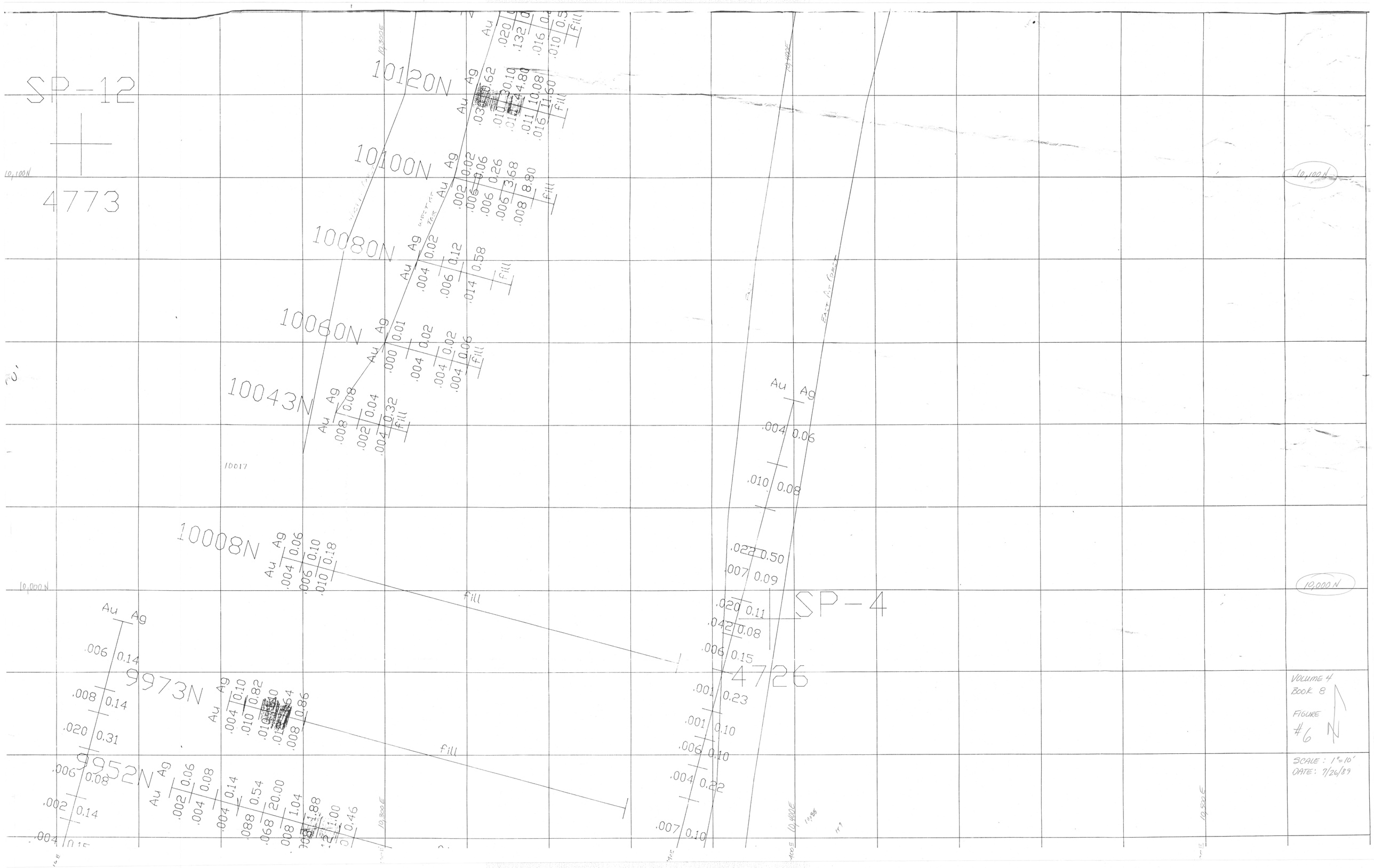
SP-12
4773
10120N
10100N
10080N
10060N
10043N
10008N
9973N
9952N
SP-4
4726
10,100N
10,000N
10,300E
10,400E
10,500E
fill
VOLUME 4
BOOK 8
FIGURE
#6
SCALE: 1"=10'
DATE: 7/26/89

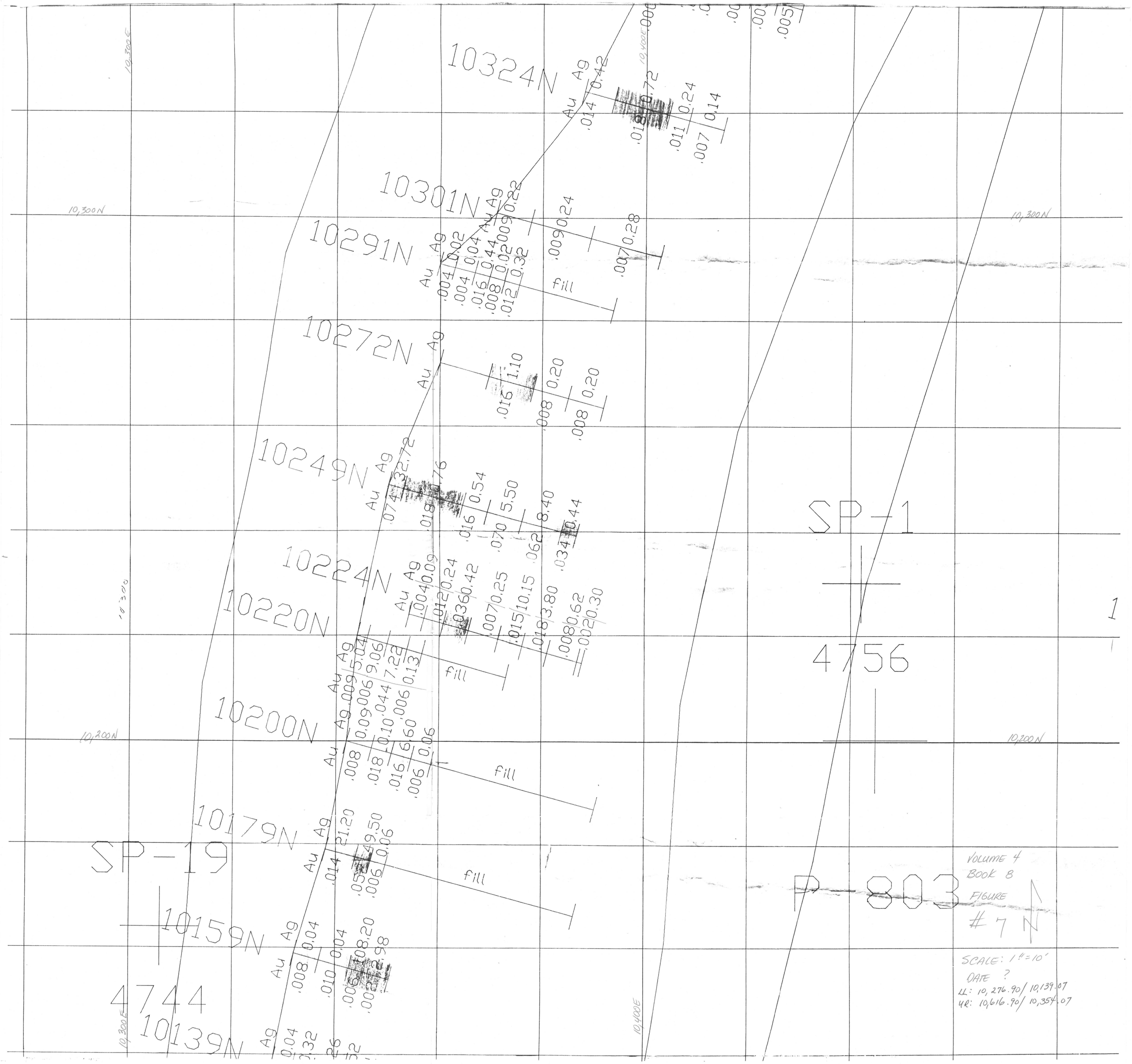
10324N
10301N
10291N
10272N
10249N
10224N
10220N
10200N
10179N
10159N
10139N
SP-19
SP-1
4744
4756
P-803
fill
10,300E
10,400E
10,300N
10,200N
VOLUME 4
BOOK 8
FIGURE
#7
SCALE: 1" = 10'
DATE ?
LL: 10,276.90/ 10,139.07
UR: 10,616.90/ 10,354.07

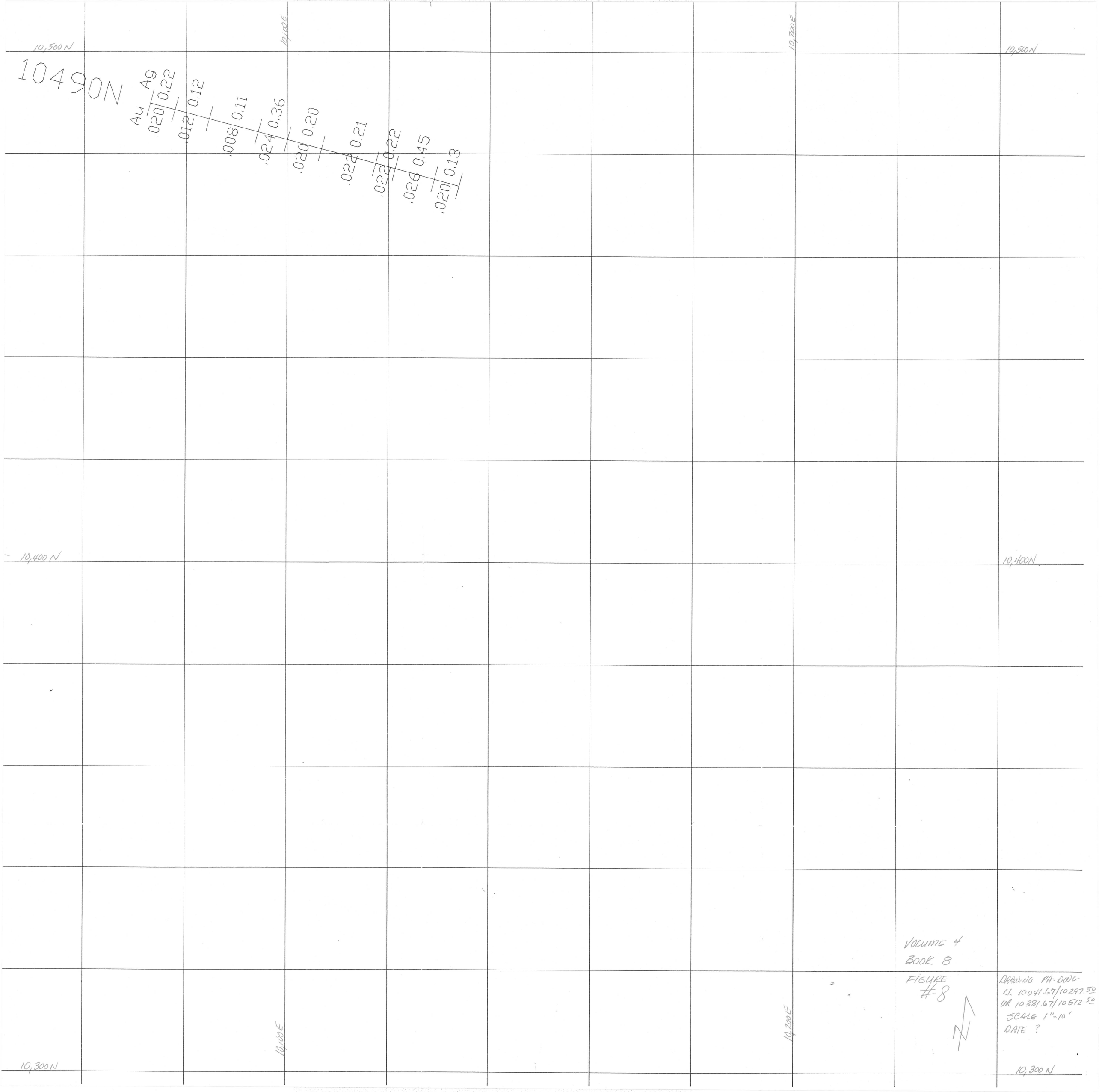
10,500 N
10,100 E
10,200 E
10,500 N
10490N
Au Ag
.020 0.22
.012 0.12
.008 0.11
.024 0.36
.020 0.20
.022 0.21
.022 0.22
.024 0.45
.020 0.13
10,400 N
10,400N
VOLUME 4
BOOK 8
FIGURE
#8
DRAWING PA.DWG
LL 10041.67/10297.50
UR 10381.67/10512.50
SCALE 1"=10'
DATE ?
10,100 E
10,200 E
10,300 N
10,300 N

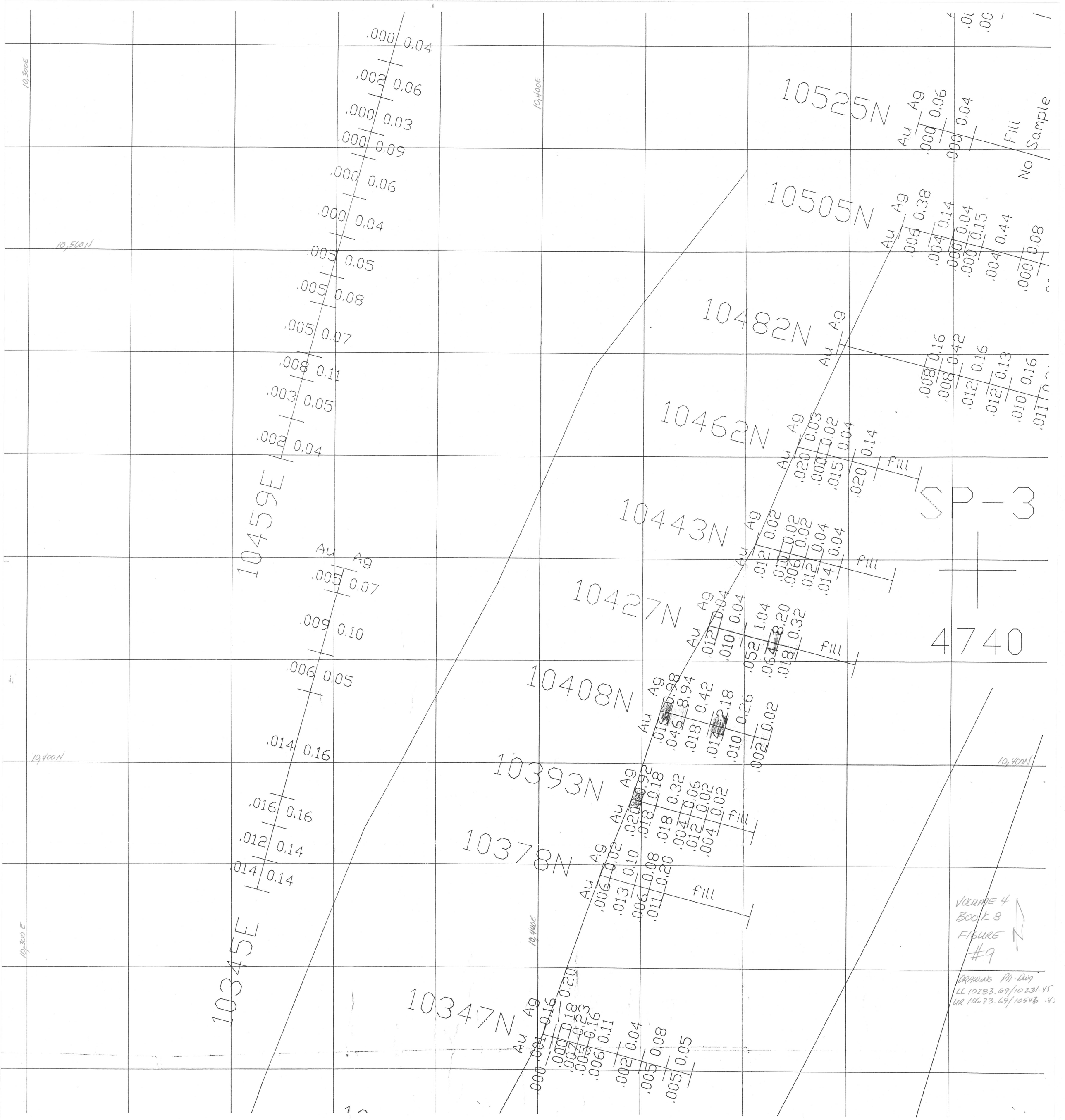
10,300E
10,400E
10,500N
10,400N
10525N
10505N
10482N
10462N
10459E
10443N
10427N
10408N
10393N
10378N
10345E
10347N
SP-3
4740
Au Ag
Fill
No Sample
fill
VOLUME 4
BOOK 8
FIGURE
#9
DRAWING PA.DWG
LL 10283.69/10231.45
UR 10623.69/10546.45


10660N
Au Ag
.000 0.02
.000 0.06
.000 0.09
.003 0.10
No Sample
.005 1.04
SP-11
4710
10642N
Au Ag
.000 0.04
.002 0.10
.035 0.06
No Sample
.008 0.54
10618N
Au Ag
.002 0.04
.002 0.08
.002 0.10
.002 1.08
.004 0.16
10600N
Au Ag
.002 0.10
.000 0.12
No Sample
.002 0.22
.001 0.14
10582N
Au Ag
.002 0.04
.004 0.04
.002 0.08
No Sample
.006 11.88
10564N
Au Ag
.000 0.04
.000 0.06
.000 0.02
Fill
No Sample
10550N
Au Ag
.003 0.06
.005 0.04
Fill
No Sample
.000 0.16
.000 0.08
.002 0.06
.001 0.08
.000 0.09
.000 0.04
.000 0.00
.000 0.00
.000 0.00
.000 0.00
.000 0.00
.000 0.00
.000 0.01
.000 0.01
.000 0.01
Fill
No Sample
P-802
10525N
Au Ag
.000 0.06
.000 0.04
Fill
No Sample
.003 0.28
.002 0.15
.000 0.09
.000 0.04
.000 0.03
.000 0.16
.000 0.12
.000 0.11
10505N
Au Ag
.000 0.38
.004 0.14
.000 0.04
.000 0.15
.004 0.44
.000 0.08
.000 0.18
.005 0.73
.004 0.35
.000 0.07
10482N
Au Ag
.008 0.16
.008 0.42
.012 0.16
.012 0.13
.010 0.16
.011 0.28
.012 0.20
.014 0.14
.030 0.49
10462N
Au Ag
.020 0.03
.000 0.02
.015 0.04
.000 0.14
Fill
10490N
Au Ag
.020 0.22
.012 0.12
.008 0.11
.024 0.36
.020 0.20
.022 0.21
.022 0.22
.026 0.45
SP-2
4739
10,600 N
10,500N
10,700E
10,600E
10,500E
VOLUME 4 BOOK 8
FIGURE #10
DRAWING PA-DWG
LL 10419.14/10455.95
UR 10757.14/10670.95
SCALE 1"=10'
DATE 8/3/89

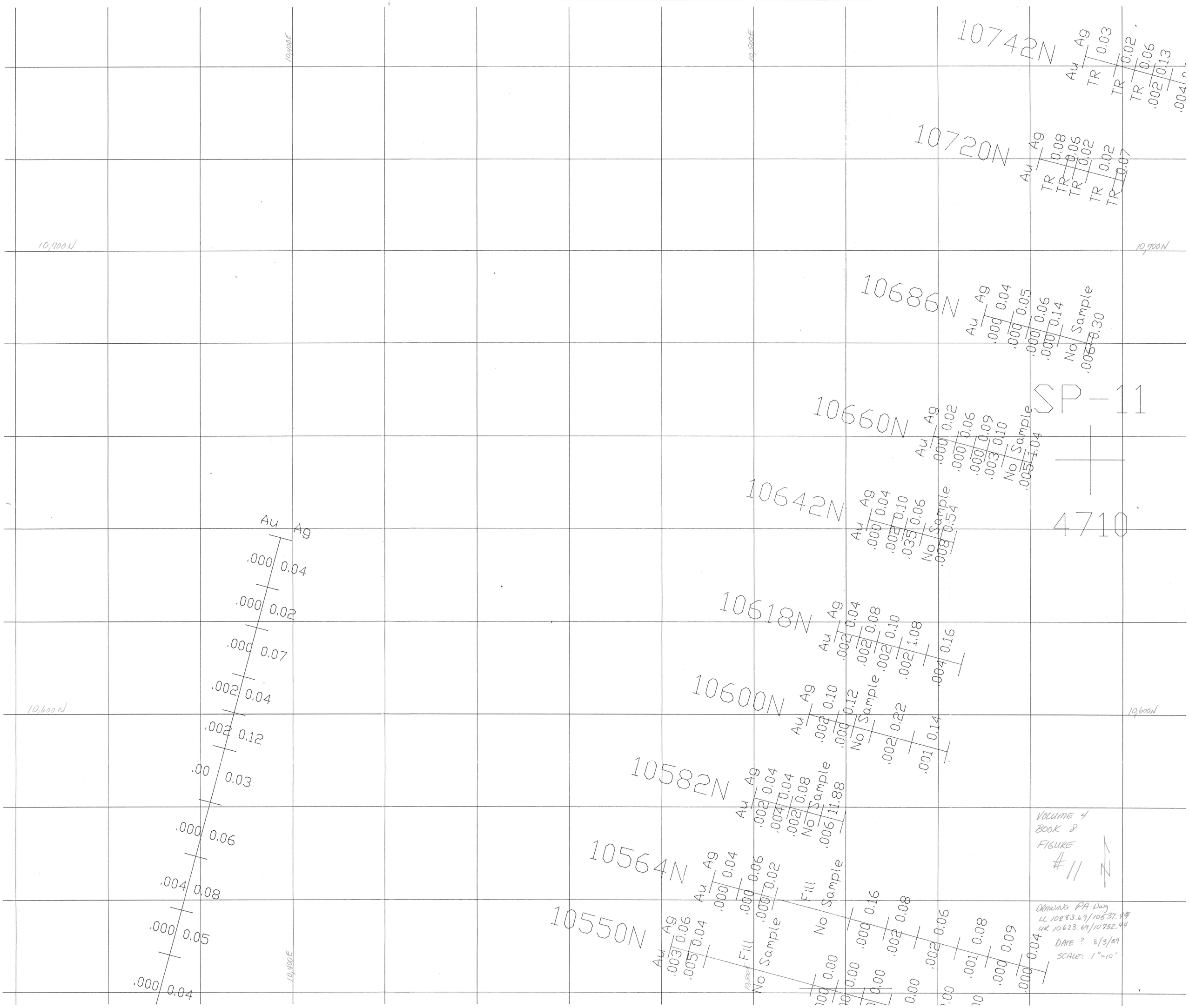
10,000E
10,500E
10,400E
10,700N
10,600N
10742N
Au Ag
TR 0.03
TR 0.02
TR 0.06
.002 0.13
.004
10720N
Au Ag
TR 0.08
TR 0.06
TR 0.02
TR 0.02
TR 0.07
10686N
Au Ag
.000 0.04
.000 0.05
.000 0.06
.000 0.14
No Sample
.006 0.30
10660N
Au Ag
.000 0.02
.000 0.06
.000 0.09
.003 0.10
No Sample
.005 1.04
10642N
Au Ag
.000 0.04
.002 0.10
.035 0.06
No Sample
.008 0.54
10618N
Au Ag
.002 0.04
.002 0.08
.002 0.10
.002 1.08
.004 0.16
10600N
Au Ag
.002 0.10
.000 0.12
No Sample
.002 0.22
.001 0.14
10582N
Au Ag
.002 0.04
.004 0.04
.002 0.08
No Sample
.006 11.88
10564N
Au Ag
.000 0.04
.000 0.06
.000 0.02
Fill
No Sample
.000 0.16
.002 0.08
.002 0.06
.001 0.08
.000 0.09
.000 0.04
10550N
Au Ag
.003 0.06
.005 0.04
Fill
No Sample
No Sample
.000 0.00
.000 0.00
.000 0.00
0.00
.00
SP-11
4710
Au Ag
.000 0.04
.000 0.02
.000 0.07
.002 0.04
.002 0.12
.00 0.03
.000 0.06
.004 0.08
.000 0.05
.000 0.04
VOLUME 4
BOOK 8
FIGURE
#11
N
DRAWING PA·Dwg
LL 10283.69/10537.44
UR 10623.69/10752.44
DATE ? 8/3/89
SCALE: 1"=10'


10869N
Au Ag
.008 0.67
.010 .010
.010 0.40
.009 0.25
.008 0.22
.006 0.14
.005 0.14
10854N
Au Ag
TR 0.06
TR 0.14
.014 2.10
TR 0.14
TR 0.05
.002 0.16
.003 0.20
.002 0.21
.009 0.44
10644E
10846N
Au Ag
.014 0.12
.008 0.10
.012 0.14
.016 0.20
.018 0.14
.002 0.06
.013 0.34
.007 0.11
.012 0.74
.006 0.14
.004 0.10
.003 0.48
.001 0.23
.000 0.09
.000 0.11
.000 0.08
.000 0.08
10817N
Au Ag
TR 0.06
TR 0.05
.002 0.12
.008 0.90
.004 0.22
.002 0.14
SP-5
4716
10,800N
10785N
Au Ag
.000 0.09
.000 0.06
.000 0.10
No Sample
.018 0.98
10764N
Au Ag
.000 0.06
.000 0.08
.000 0.12
.000 0.36
.022 1.68
10742N
Au Ag
TR 0.03
TR 0.02
TR 0.06
.002 0.13
.004 0.20
10720N
Au Ag
TR 0.08
TR 0.06
TR 0.02
TR 0.02
TR 0.07
10,700N
586N
Au Ag
.000 0.04
.000 0.05
.000 0.06
.000 0.14
No Sample
.010 0.30
10,600E
10,700E
10,800E
VOLUME 4
BOOK 8
FIGURE
#12
DRAWING PA-OWG
LL 10,530.23; 10677.79
UR 10,870.23, 10892.79
SCALE 1" = 10'
CIRCA) 7/8/K
DATE 7 or 8/89


10,600E
10,700E
10,800E
11,000N
10,900N
11018N
Au Ag
.012 0.42
.018 0.84
.018 0.28
.020 0.30
.026 0.62
10977N
Au Ag
.022 0.39
.018 .030
.018 1.04
.012 0.81
.020 1.04
.014 0.54
.004 0.12
.006 0.22
10939N
Au Ag
.004 0.06
.011 0.38
.008 0.19
.005 0.15
10925N
Au Ag
.016 0.22
.020 0.32
.020 0.28
.018 0.62
.016 0.40
.014 0.33
10928N
Au Ag
.008 0.16
.008 0.14
.009 0.16
10901N
Au Ag
No Sample
TR 0.10
.006 0.48
.087 5.80
10950N
Au Ag
.003 0.40
VOLUME 4
BOOK 8
FIGURE
#13
DRAWING PA·DWG
LL 10530.23; 10883.79
UR 10870.23; 11757.52
SCALE 1" = 10'
DATE: 8-3-89

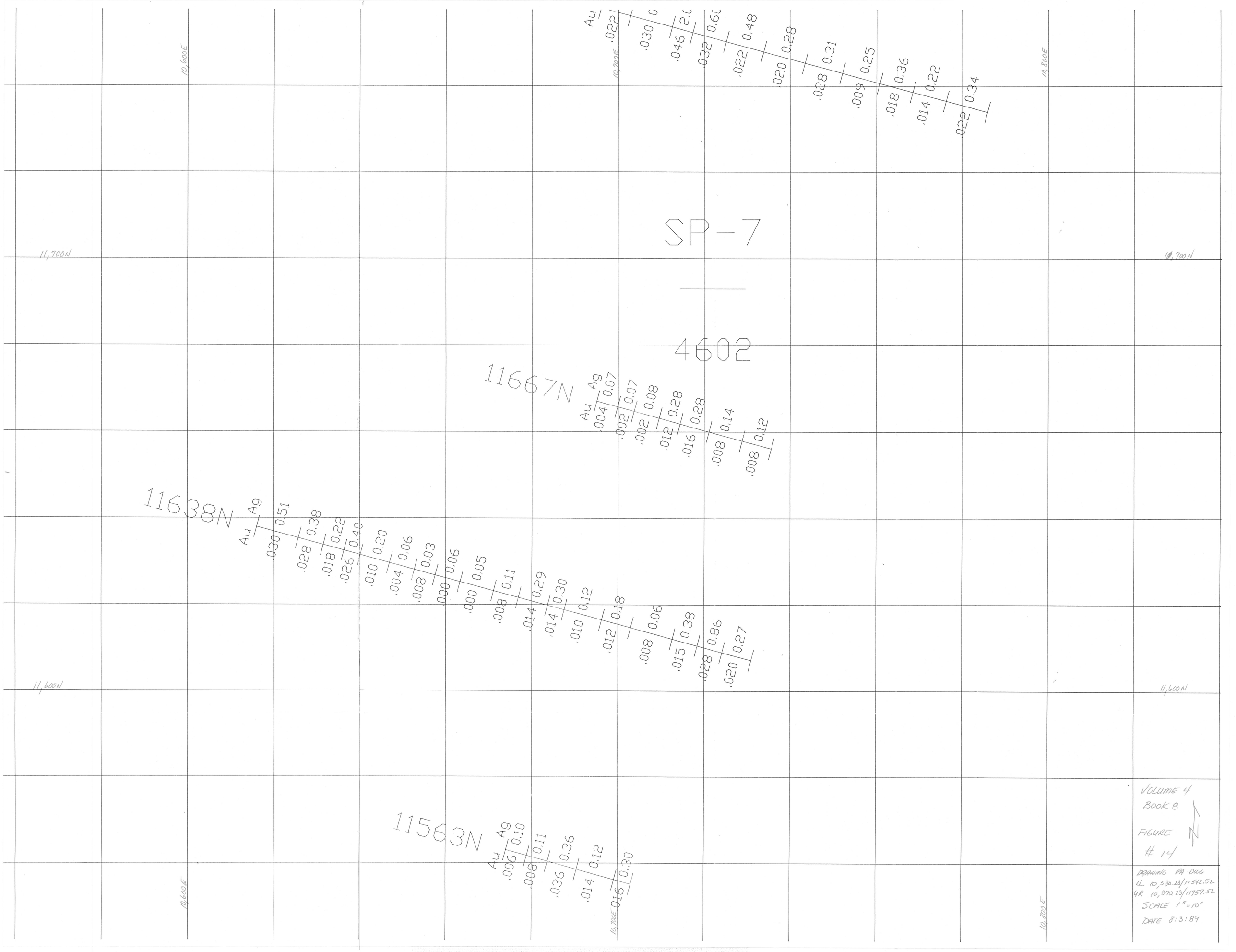

VOLUME 4
BOOK 8
FIGURE
14

DRAWING PA-DWG
LL. 10,530.23/11542.52
UR 10,870.23/11757.52
SCALE 1"=10'
DATE 8:3:89

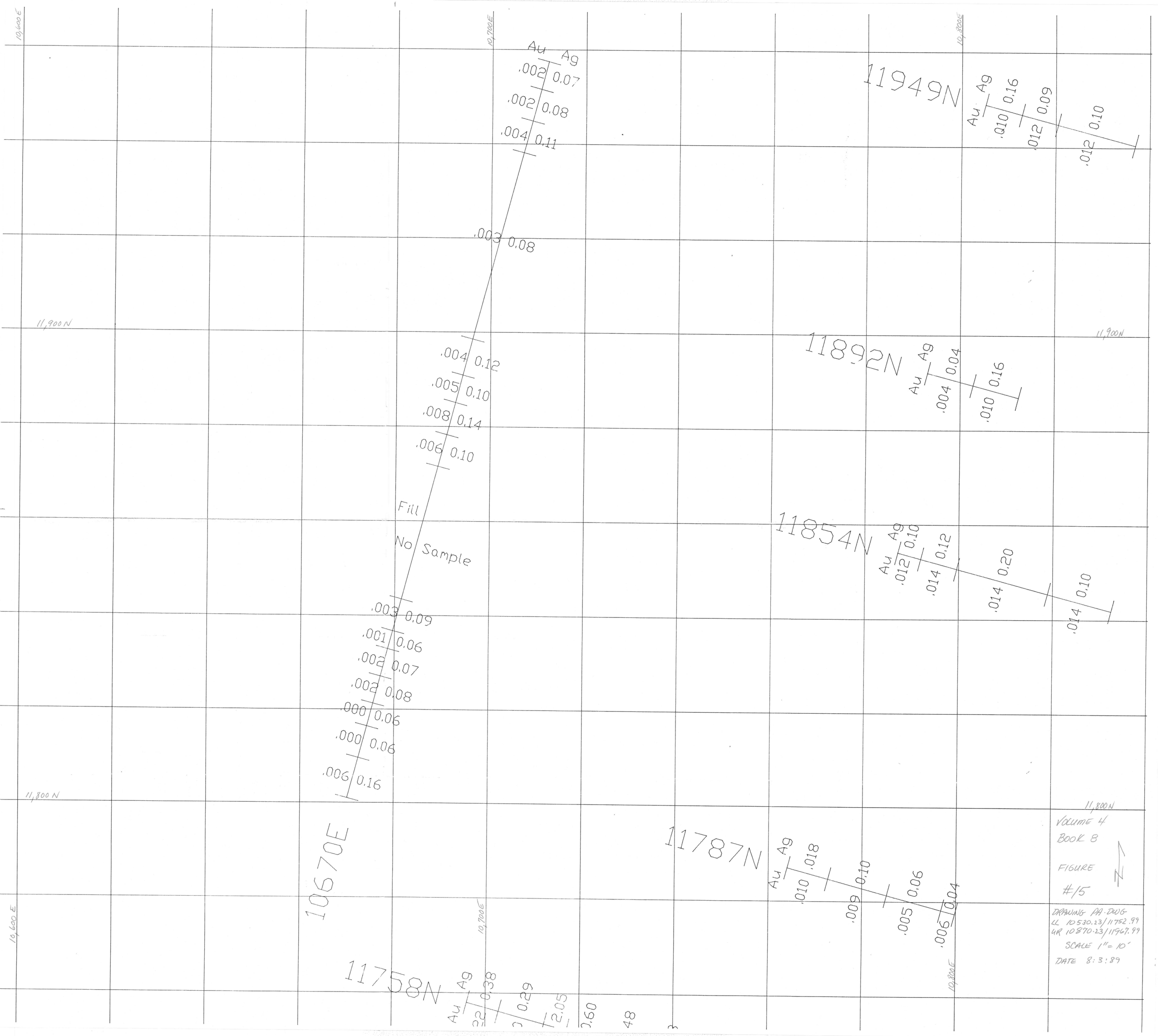
10,600 E
10,700E
10,800E
11,900N
11,800 N
Au Ag
.002 0.07
.002 0.08
.004 0.11
.003 0.08
.004 0.12
.005 0.10
.008 0.14
.006 0.10
Fill
No Sample
.003 0.09
.001 0.06
.002 0.07
.002 0.08
.000 0.06
.000 0.06
.006 0.16
11949N
Au Ag
.010 0.16
.012 0.09
.012 0.10
11892N
Au Ag
.004 0.04
.010 0.16
11854N
Au Ag
.012 0.10
.014 0.12
.014 0.20
.014 0.10
11787N
Au Ag
.010 .018
.009 0.10
.005 0.06
.006 0.04
10670E
11758N
Au Ag
VOLUME 4
BOOK 8
FIGURE
#15
DRAWING PA.DWG
LL 10530.23/11752.99
4R 10870.23/11967.99
SCALE 1" = 10'
DATE 8:3:89

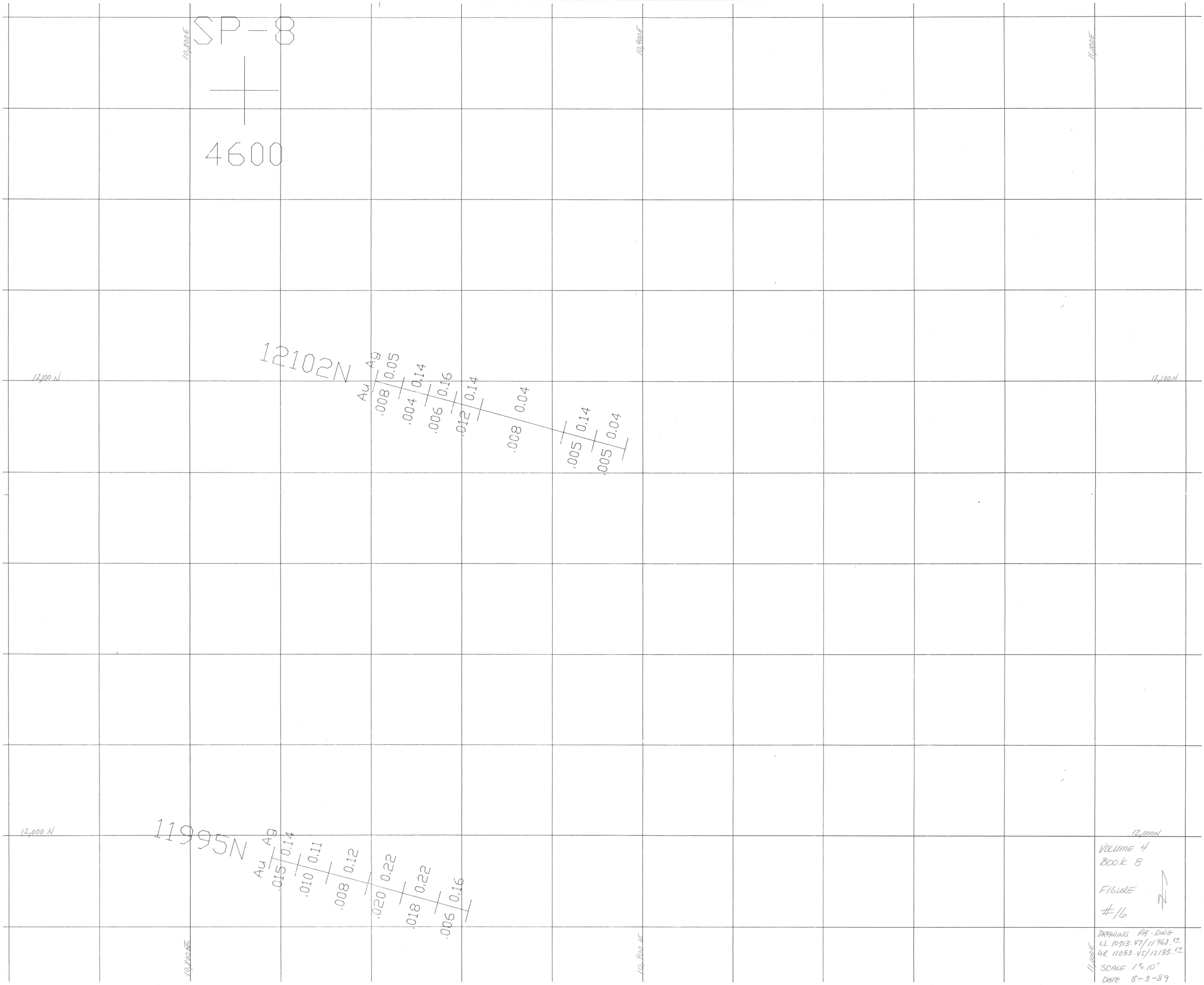
10,800E
SP-8
4600
10,900E
11,000E
12,100 N
12102N
Au Ag
.008 0.05
.004 0.14
.006 0.16
.012 0.14
.008 0.04
.005 0.14
.005 0.04
12,100N
12,000 N
11995N
Au Ag
.015 0.14
.010 0.11
.008 0.12
.020 0.22
.018 0.22
.006 0.16
12,000N
10,800E
10,900 E
11,000E
VOLUME 4
BOOK 8
FIGURE
#16
DRAWING PA·DWG
LL 10713.47/11968.
UR 11053.45/12183.
SCALE 1"=10'
DATE 8-3-89


10,300 E
10,900 E
11,000 E
12380N
Au Ag
.008 0.10
.004 0.06
.006 0.05
12,300 N
12304N
Au Ag
.006 0.04
.004 0.04
.008 0.06
.016 0.24
.005 0.16
12,200 N
12205N
Au Ag
.007 0.16
.006 0.03
.010 0.38
.018 .044
.018 0.33
.008 0.06
.010 0.06
10,800 E
VOLUME 4
BOOK 8
FIGURE
#17
DWG PA.DWG
LL 10,713.47/12183.
UR 11,053.47/12398.
SCALE: 1'=10'
DATE: 8/3/89


.010
.008
.007
0.10
.005
12,800N
12,800N
12784N
Au Ag
.014
0.26
.008
0.24
12,700N
12,700N
12682N
Au Ag
.006
0.06
.000
0.10
11,000E
11,100E
VOLUME 4
BOOK 8
FIGURE
#18
N
DWG PA.DWG
LL 10859.65/12667.92
UR 11199.65/12882.92
DATE 8/3/89
SCALE 1"=10'


11,000E
11,100E
11,200E
13082N
Au Ag
.006 0.10
.004 0.14
.007 0.18
SP-17
4582
13,000N
12986N
Au Ag
.006 0.16
.005 0.22
.003 0.12
.004 0.08
12,900N
12884N
Au Ag
0.18
0.28
VOLUME 4
BOOK 8
FIGURE
#19
DRAWING PA.DWG
LL 10910.94/12880.87
UR 11250.94/13095.87
SCALE 1" = 10'
DATE 8:3:89
DWG PA.DWG