CONTACT INFORMATION
Mining Records Curator
Arizona Geological Survey
416 W. Congress St., Suite 100
Tucson, Arizona 85701
602-771-1601
http://www.azgs.az.gov
inquiries@azgs.az.gov

The following file is part of the JABA, Inc. Tombstone Mining Records

ACCESS STATEMENT

These digitized collections are accessible for purposes of education and research. We have indicated what we know about copyright and rights of privacy, publicity, or trademark. Due to the nature of archival collections, we are not always able to identify this information. We are eager to hear from any rights owners, so that we may obtain accurate information. Upon request, we will remove material from public view while we address a rights issue.

CONSTRAINTS STATEMENT

The Arizona Geological Survey does not claim to control all rights for all materials in its collection. These rights include, but are not limited to: copyright, privacy rights, and cultural protection rights. The User hereby assumes all responsibility for obtaining any rights to use the material in excess of "fair use."

The Survey makes no intellectual property claims to the products created by individual authors in the manuscript collections, except when the author deeded those rights to the Survey or when those authors were employed by the State of Arizona and created intellectual products as a function of their official duties. The Survey does maintain property rights to the physical and digital representations of the works.

QUALITY STATEMENT

The Arizona Geological Survey is not responsible for the accuracy of the records, information, or opinions that may be contained in the files. The Survey collects, catalogs, and archives data on mineral properties regardless of its views of the veracity or accuracy of those data.

Volume 4 ; Book 7 0062

TOMBSTONE

Mining District

Cochise County

ARIZONA

Misc. TMD Maps
6-19-85

CITY OF TOMBSTONE

WATER SYSTEM

MAY 1985

1" = 200'

N

CELLA BARR ASSOCIATES
4717 Grand Avenue
Nogales, Arizona 85621
(602)287-2341



JAMES A. BRISCOE & ASSOC. INC. "TOMBSTONE SILVER MINES, INC." 1"=200' 5' C.I. 6-19-85 C.A.S. 850618 SHEET 1 OF 2

TSM- B1, B2, B3, B4, B5 & B6 ALL 660' x 1320' E/W N/S OR LEGAL SUBDIVISIONS

BAILY ALL ANGLES BASED ON GRID ASSUMING TO BE TRUE NORTH

JAMES A. BRISCOE & ASSOC. INC. "TOMBSTONE SILVER MINES, INC." 1"=200' 5' C.I. 6-19-85 C.A.S. 850618 SHEET 1 OF 2

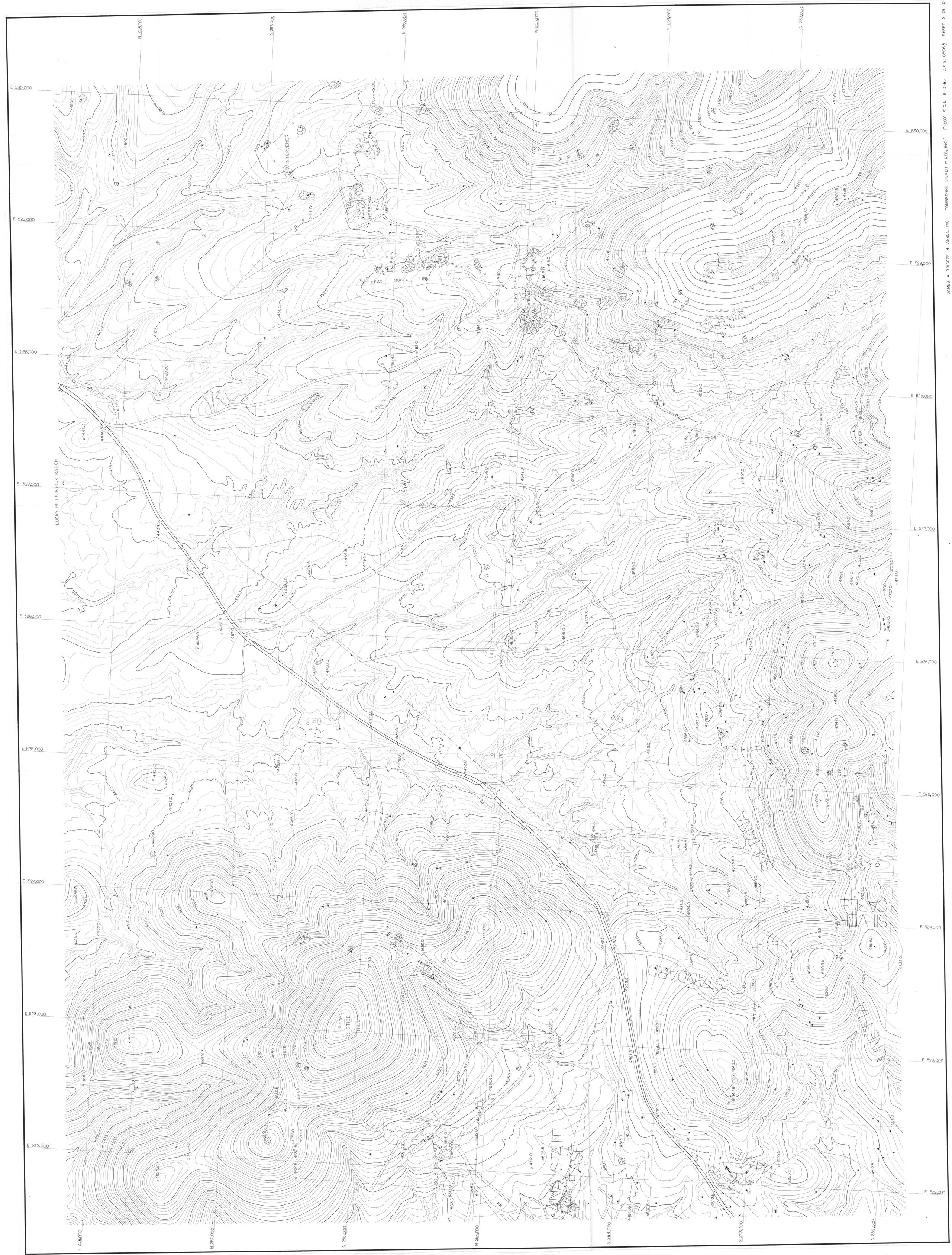
JAMES A. BRISCOE & ASSOC. INC. "TOMBSTONE SILVER MINES, INC." 1"=200' 5' C.I. 6-19-85 C.A.S. 850618 SHEET 2 OF 2
N 258,000
N 257,000
N 256,000
N 255,000
N 254,000
N 253,000
N 252,000
E 530,000
E 529,000
E 528,000
E 527,000
E 526,000
E 525,000
E 524,000
E 523,000
E 522,000
INGERSOL
INTERVENER
DEFENCE
HERSCHALL SHAFT
OLD GUARD
Ruins
NEAT MODEL LINE
LUCKY CUSS
LUCKY CUSS RIDGE
LUCKY HILLS STOCK RANCH
Tank
SOLSTICE HILL
SOLSTICE SHAFT
STATE LEASE
STANDARD



JAMES A. BRISCOE & ASSOC. INC. "TOMBSTONE SILVER MINES, INC." 1"=50' 2' C.I. 6-19-85 C.A.S. 850618 SHEET 1 OF 4



JAMES A. BRISCOE & ASSOC. INC. "TOMBSTONE SILVER MINES, INC." 1"=50' 2' C.I. 6-19-85 C.A.S. 850618 SHEET 2 OF 4



JAMES A. BRISCOE & ASSOC. INC. "TOMBSTONE SILVER MINES, INC." 1"=50' 2' C.I. 6-19-85 C.A.S. 850618 SHEET 3 OF 4



JAMES A. BRISCOE & ASSOC. INC. "TOMBSTONE SILVER MINES, INC." 1"=50' 2' C.I. 6-19-85 C.A.S. 850618 SHEET 4 OF 4

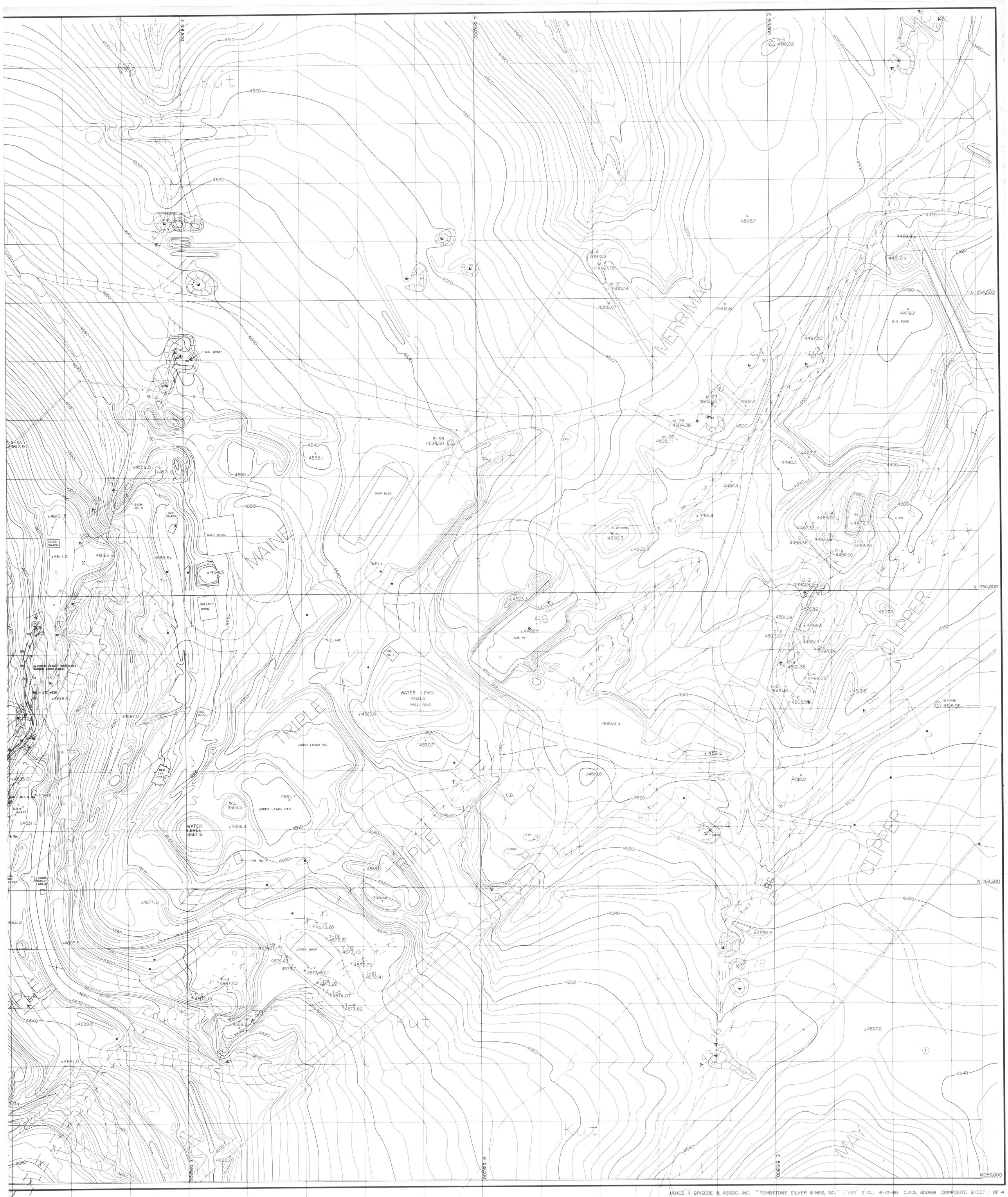

JAMES A. BRISCOE & ASSOC. INC. "TOMBSTONE SILVER MINES, INC." 1"=50' 2' C.I. 6-19-85 C.A.S. 850618 COMPOSITE SHEET 1 OF 4