CONTACT INFORMATION
Mining Records Curator
Arizona Geological Survey
416 W. Congress St., Suite 100
Tucson, Arizona 85701
602-771-1601
http://www.azgs.az.gov
inquiries@azgs.az.gov

The following file is part of the JABA, Inc. Tombstone Mining Records

ACCESS STATEMENT

These digitized collections are accessible for purposes of education and research. We have indicated what we know about copyright and rights of privacy, publicity, or trademark. Due to the nature of archival collections, we are not always able to identify this information. We are eager to hear from any rights owners, so that we may obtain accurate information. Upon request, we will remove material from public view while we address a rights issue.

CONSTRAINTS STATEMENT

The Arizona Geological Survey does not claim to control all rights for all materials in its collection. These rights include, but are not limited to: copyright, privacy rights, and cultural protection rights. The User hereby assumes all responsibility for obtaining any rights to use the material in excess of "fair use."

The Survey makes no intellectual property claims to the products created by individual authors in the manuscript collections, except when the author deeded those rights to the Survey or when those authors were employed by the State of Arizona and created intellectual products as a function of their official duties. The Survey does maintain property rights to the physical and digital representations of the works.

QUALITY STATEMENT

The Arizona Geological Survey is not responsible for the accuracy of the records, information, or opinions that may be contained in the files. The Survey collects, catalogs, and archives data on mineral properties regardless of its views of the veracity or accuracy of those data.

Volume 4 ; Book 4

0059

TOMBSTONE

Mining District

Cochise County

ARIZONA

Misc. TMD Maps
May 1953 to May 1956

CLAIM MAP
Showing Churn Drill Holes
Scale 1"=300'
Traced by JAH - May 11, 1953
NEL Nos. 19 & 24 & 24a
A Composite of Nos. 328 &
328-a
651-BUNKER HILL
652 BUNKER HILL M.S.
536-TOM ENGLISH
537-LAURA ENGLISH
550-AURORA
538-LITTLE TOM
539-JENNIE BELL
93-NEW YEAR'S GIFT
79-HATTIE L. WHEELER Not Pat.
Lot 2 0.67 Acres
Lot 10 33.40 Acres
860 OWL'S LAST HOOT
40-LUCKY CUSS
786-OLD GUARD
85-METALLIC ACCIDENT
596 GOVERNOR HENDERSON
76-EULAH
874-HERSCHELL
84-TOWNSITE
349-SWEET NUT Not Pat.
552-HARD UP
66-POOR 19.18 Acres
60-EUREKA Not Pat.
Lot N 1 12.10 Acres Tombstone
62-FIRST NORTH EXTENSION 103 17.41 Acres
Not Recorded
Lot 9 109 13.89 Acres Tombstone
114 15.80 Acres
457-LALLA ROOK
Lot 5 33.14 Acres Tombstone
Lot 8 11.07 Acres Tombstone
Lot 6 39.77 Acres Tombstone
Front
Amm
Haskell
Sumner
Toughnut St
Allen
Fremont
Safford
Bruce
Fulton
Finn
Pureyo
Conejo
89-EAST SIDE
81-BLUE MONDAY
88-DEFENCE
67-INTERVENER
344-HARD UP
90-TRIBUTE
91-WEST SIDE
3225 SAN RAFAEL
83-HERALD
3224-NINETY NINE
800-BOSS
809 LAST CHANCE No 2
95-SURVEY
41-TOUGH NUT
1012 MAYFLOWER
48-SULPHURET
N. EXT. OF SULPHURET
72-FIRST SOUTH EXTENTION OF THE TOUGH NUT
87-GOOD ENOUGH A 15.72 Acres
67-SURVEY
59-VIZINA 2.A 12.76 Acres
64-MOUNTAIN MAID 6.38 Acres
3219-HORN SILVER Not Pat.
52-GILDED AGE 20 19.12 Acres
3220-NARROW GUAGE Not Pat.
53 A WAY UP 19.90 Acres
74-FLORA MORRISON
3216 HAWK EYE-LITTLE WONDER
3214-FORTUNA
3213 HEAD CENTER YELLOW JACKET
49-TRANQUILITY
B 46-EMPIRE 18.95 Acres
37-CONTENTION
790 SILVER THREAD
792-BANNER B 13.97 Acres
TOMBSTONE TOWNSITE
68-CONTENTMENT
58-NEW YEAR
69-CONTENT
3230-PROTECTION
793-SILVER BELT B 16.13 Acres
808
70-CINCINNATTI
B NORTH POINT 9.563 Acres
82 COCOPAH 15.15 Acres
3221-ERIE Not Pat.
3228-CORNELL
3228-HOUGHTON
3215-SILVER BRICK NOT PAT.
Cholla
Greasewood
Nogales
Cochise
Tecolote
Lot 7 State of Arizona
Arroyo Seco
State of Arizona
Artemisa
Encino
Roble
Margarita
Manzanita
Valley View
Dolores
Epitaph
Apache
Geronimo
Kid Apache
Chiricahua
Havasupai
Hopi
Mescal
Buzzard
Buzcnet
Quail
Ocatilla
Dove
Mesquite
Amole
Nopal
Road Runner
Palo Verde
Chaparral
Cat Claw
Stock Raising Homestead
14½
28½
42½
55½
70½
84½
98½
2
3
10
11
12
1

DIAZO BLACK LINE

SCALE 1" = 300'

DATE: MAY 6, 1953	REVISIONS					
DRAWN BY: JAH	DATE	NUMB.	BY	DATE	NUMB.	BY
APPROVED:						
	DRAWING NUMBER					
	D.N.	R.	P.	F.	LOC.	

PLAIN MAP - SHOWING TOWNSITE LOTS - SECTIONS 1, 2, 3 - - - 10, 11, 12

COUNTRY: U.S.A.

STATE: ARIZONA

COUNTY: COCHISE

MOUNTAIN RANGE: TOMBSTONE HILLS

MINING DISTRICT: TOMBSTONE

GEOLOGY BY:
RALPH L. MOTZ, U.S.
MINERAL SURVEYOR

CLAIM MAP
Showing Churn Drill Holes
Scale: 1" = 300'
Traced by JAH - May 11, 1953
NEL Nos. 19 & 24f
A Composite of Nos. 328f & 332
332
328-f
DRAWING
D.N.
3556
Stock Raising Homestead
1
2
3
10
11
12
Hopi
Havasupai
Chiricahua
Kid Apache
Geronimo
Apache
Epitaph
Cochise
Cat Claw
Palo Verde
Mesquite
Greasewood
Cholla
Chaparral
Road Runner
Nopal
Dove
Ocotilla
Quail
Buzzard
Amole
Bayonet
Mescal
3215-SILVER BRICK
82-COCOPAH
NORTH POINT
808
BELT
3230-PROTECTION
793-SILVER
3221-ERIE
3228-HOUGHTON
70-CINCINNATTI
3228-CORNELL
69-CONTENT
68-CONTENTMENT
58-NEW YEAR
37-CONTENTION
790 SILVER THREAD
792-BANNER
40-EMPIRE
49-TRANQUILITY
3213 HEAD CENTER YELLOW JACKET
3214-FORTUNA
74-FLORA MORRISON
53-WAY UP
3220-NARROW GUAGE
3216 HAWK EYE-LITTLE WONDER
72-FIRST SOUTH EXTENTION OF THE TOUGH NUT
48-SULPHURET
71 N. EXT. OF SULPHURET
52-GILDED AGE
3219-HORN SILVER
87-GOOD ENOUGH
41-TOUGH NUT
95-SURVEY
809 LAST CHANCE No. 2
800-BOSS
1012-MAYFLOWER
8225-NINETY NINE
83-HERALD
3225 SAN RAFAEL
64-MOUNTAIN MAID
59-VIZINA
91-WEST SIDE
90-TRIBUTE
67-INTERVENER
88-DEFENCE
344-HARD UP
89-EAST SIDE
81-BLUE MONDAY
BOB INGERSOLL
98
874-HERSCHELL
267-SURVEY
349-SWEET NUT
84-TOWNSITE
76-EULAH
786-OLD GUARD
40-LUCKY CUSS
860 OWL'S LAST HOOT
Valley View
Manzonita
Dolores
Nogales
Margarita
Roble
Encino
Artemisa
Arroyo Seco
Tecolote
State of Arizona
Lot 7
Conejo
Parajo
TOMBSTONE TOWNSITE
Lot 6 Tombstone
Lot 5 Tombstone
Lot 8 Tombstone
Lot 9 Tombstone
Lot 1 Tombstone
457-LALLA ROOK
62-FIRST NORTH EXTENSION
60-YREKA
66-POOR X
552-HARD UP
596 GOVERNOR HENDERSON
85-METALLIC ACCIDENT
79-HATTIE L WHEELER
93-NEW YEAR'S GIFT
539-JENNIE BELL
538-LITTLE TOM
550-AURORA
537-LAURA ENGLISH
536-TOM ENGLISH
652 BUNKER HILL M.S.
651-BUNKER HILL
Ralph L. Motz
U.S.M.S.

DIAZO BLACK LINE

SCALE 1" = 300'

DATE: MAY 1, 1959	REVISIONS					
DRAWN BY:	DATE	NUMB.	BY	DATE	NUMB.	BY
APPROVED:						
	DRAWING NUMBER					
D.N.	R.	P.	F.		LOC.	

CLAIM MAP SHOWING CHURN DRILL HOLES, TOWNSITE AREA - SECTION 1, 2, 3 - - 10, 11, 12 - MO TOWNBLOCKS

COUNTRY: U.S.A.

STATE: ARIZONA

COUNTY: COCHISE

MOUNTAIN RANGE: TOMBSTONE HILLS

MINING DISTRICT: TOMBSTONE

GEOLOGY BY: RALPH L. MOTZ, U.S. MINERAL SURVEYOR

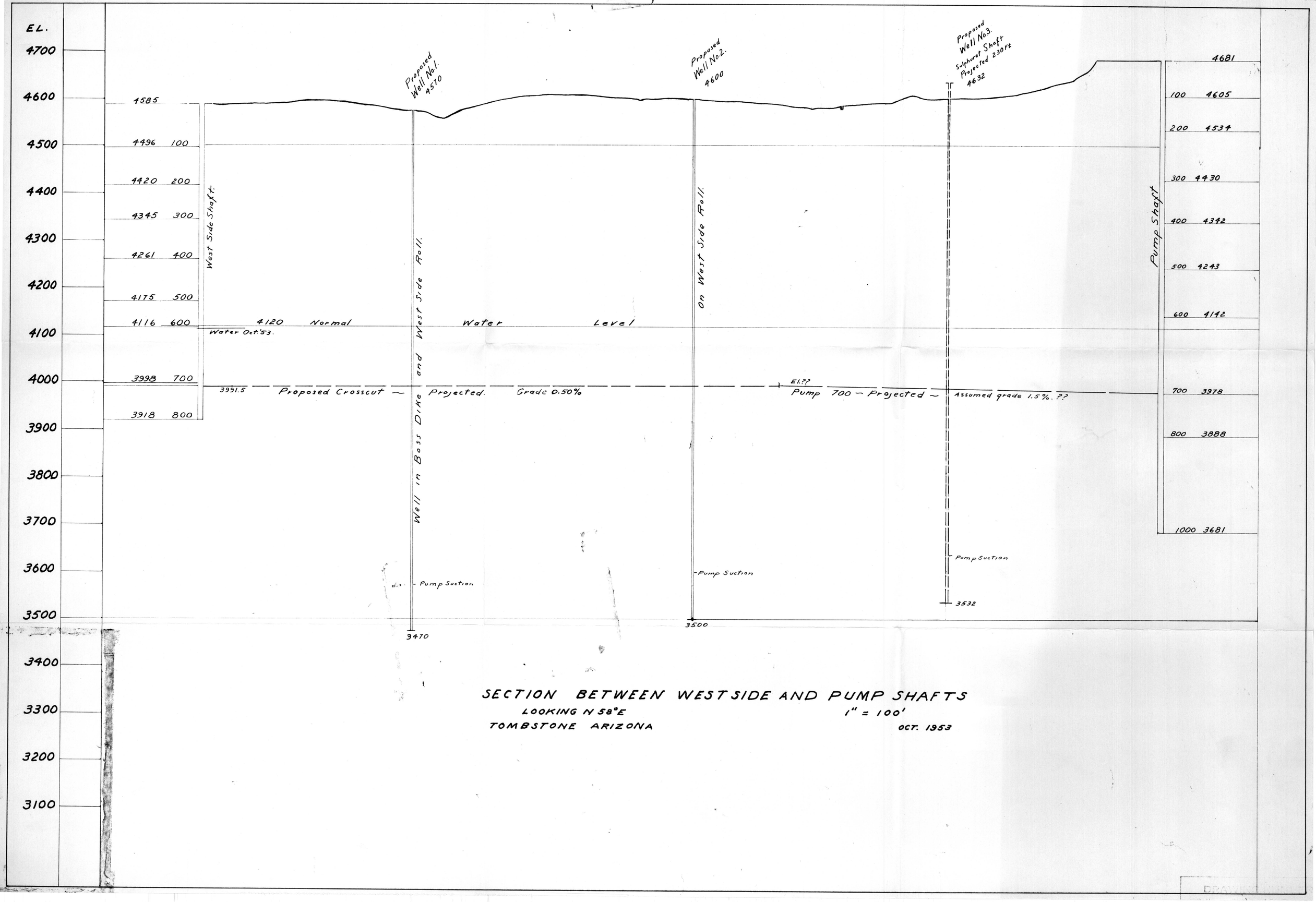

SECTION BETWEEN WESTSIDE AND PUMP SHAFTS

LOOKING N 58°E 1" = 100'

TOMBSTONE ARIZONA OCT. 1953

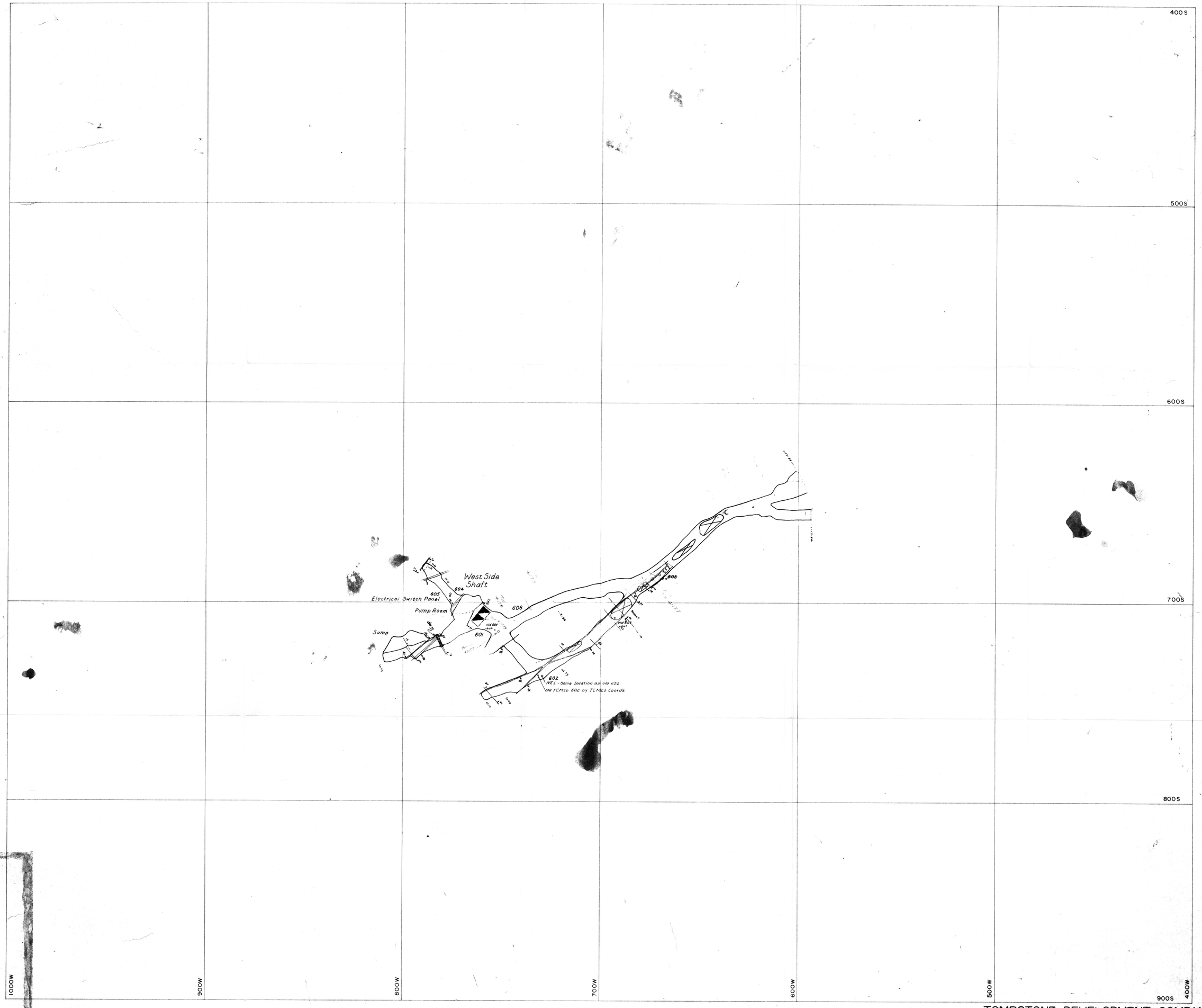

TOMBSTONE DEVELOPMENT COMPANY
TOMBSTONE DISTRICT, ARIZONA
WORK PROGRESS PLAN OF WEST SIDE 600

FILE MAP DRAWN BY: JPM DATE: 12-53 SCALE: 1" = 20'

SCALE 1" = 20'

DATE: 12/53	REVISIONS					
DRAWN BY: JDH	DATE	NUMB.	BY	DATE	NUMB.	BY
APPROVED:						

DRAWING NUMBER				
D.N.	R.	P.	F.	LOC.

WORK PROGRESS PLAN OF WEST SIDE
SHAFT - 600' LEVEL

COUNTRY: USA GEOLOGY BY:

STATE: ARIZONA

COUNTY: COCHISE

MOUNTAIN RANGE: TOMBSTONE HILLS

MINING DISTRICT: TOMBSTONE

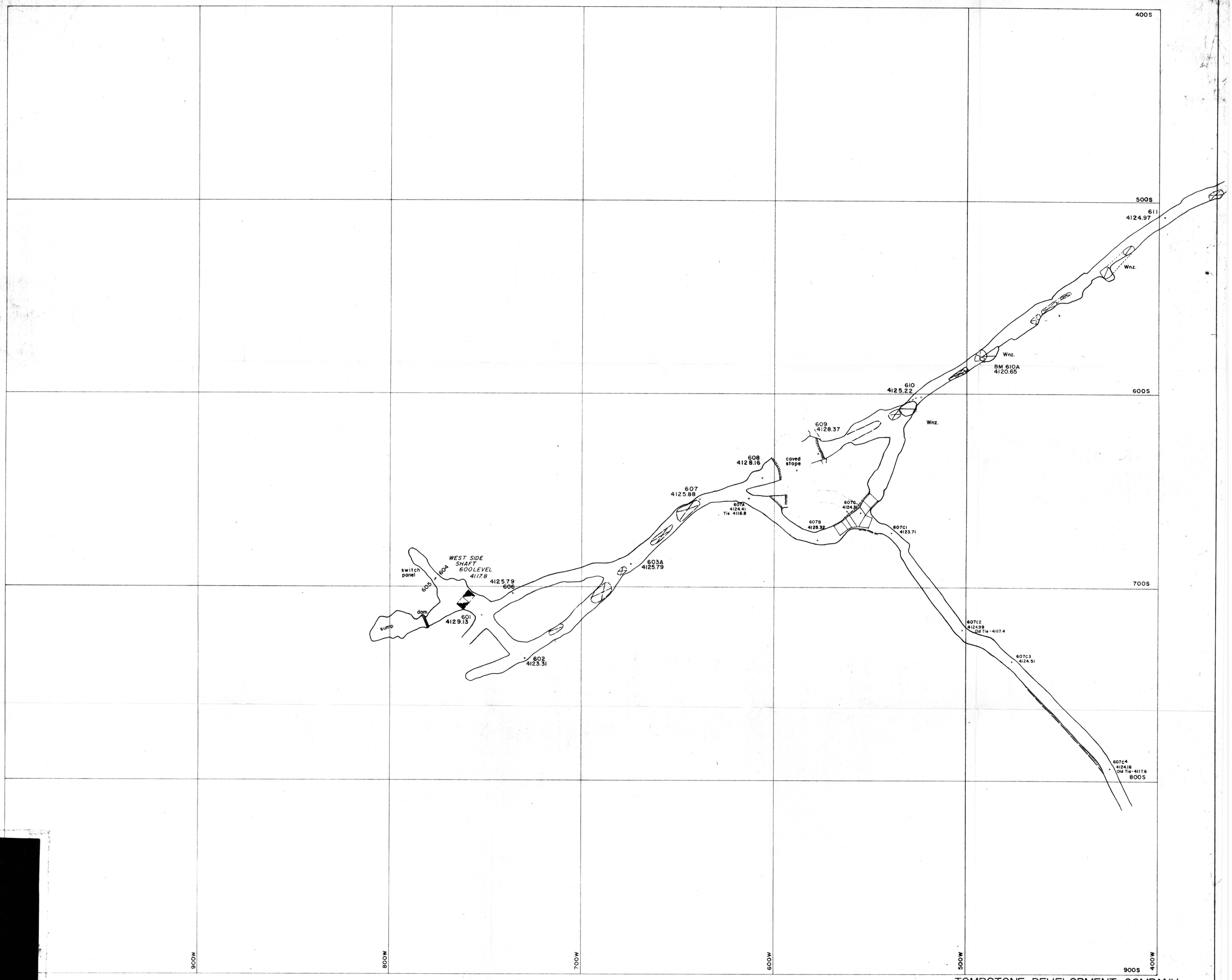

TOMBSTONE DEVELOPMENT COMPANY
TOMBSTONE DISTRICT, ARIZONA
WORK PROGRESS PLAN OF WEST SIDE 600

FILE MAP DRAWN BY: JPM SCALE: 1" = 20'
DATE: - -1954

SCALE 1" = 20'

DATE: 1954	REVISIONS					
	DATE	NUMB.	BY	DATE	NUMB.	BY
DRAWN BY: JPM						
APPROVED:						

DRAWING NUMBER				
D.N.	R.	P.	F.	LOC.

WORK PROGRESS PLAN OF WEST SIDE SHAFT - 600' LEVEL

COUNTRY: USA GEOLOGY BY:

STATE: ARIZONA

COUNTY: COCHISE

MOUNTAIN RANGE: TOMBSTONE HILLS

MINING DISTRICT: TOMBSTONE


4600
4500
4400
4300
4200
4100
4000
3900
4150
4100
4050
West Side Shaft
Winze N.E. of West Side Shaft
Hor. Scale: 1" = 100'
Vert. Scale: 1" = 100'
Hor. Scale: 1" = 100'
Vert. Scale: 1" = 20'
El. 4118
El. 4118
West Side Shaft
Winze N.E. of Sulphuret Shaft (Projected)
Winze S.E. of Silver Thread Shaft
TOMBSTONE DEVELOPMENT COMPANY
TOMBSTONE DISTRICT, ARIZONA
EAST-WEST WATER-SURFACE PROFILE
LOOKING NORTH
FILE MAP
N.P. McDaniel
3-16-1954

ADVANCE MAP 1954

	New Work	Old Work Clean Up
Feb. 15 - Mar. 1		
Mar. 1 - 15		
Mar. 15 - Apr. 1		
Apr. 1 - 15		
Apr. 15 - May 1		
May 1 - 15		
May 15 - June 1		
June 1 - 15		
June 15 - July 1		
July 1 - 15		

4118
107-104

TOMBSTONE DEVELOPMENT COMPANY
TOMBSTONE DISTRICT, ARIZONA
WEST SIDE 600 LEVEL PLAN

FILE MAP

DRAWN BY: J.P. McDaniel SCALE 1" = 50'
DATE: 4-1-1954

DRAWING NUMBER
D.N. R. P. F. LOC.
2519 0 48 AF 1516A2

SCALE - 1" = 50'

DATE: 4-1-54	REVISIONS					
DRAWN BY:	DATE	NUMB.	BY	DATE	NUMB.	BY
APPROVED: J.P.M.						

DRAWING NUMBER				
D.N.	R.	P.	F.	LOC.
2519	0	418	AF	51672

WORK PROGRESS - ADVANCE MAP
WEST SIDE SHAFT - 600' LEVEL PLAN

COUNTRY: USA GEOLOGY BY:
STATE: ARIZONA
COUNTY: COCHISE
MOUNTAIN RANGE: TOMBSTONE HILLS
MINING DISTRICT: TOMBSTONE

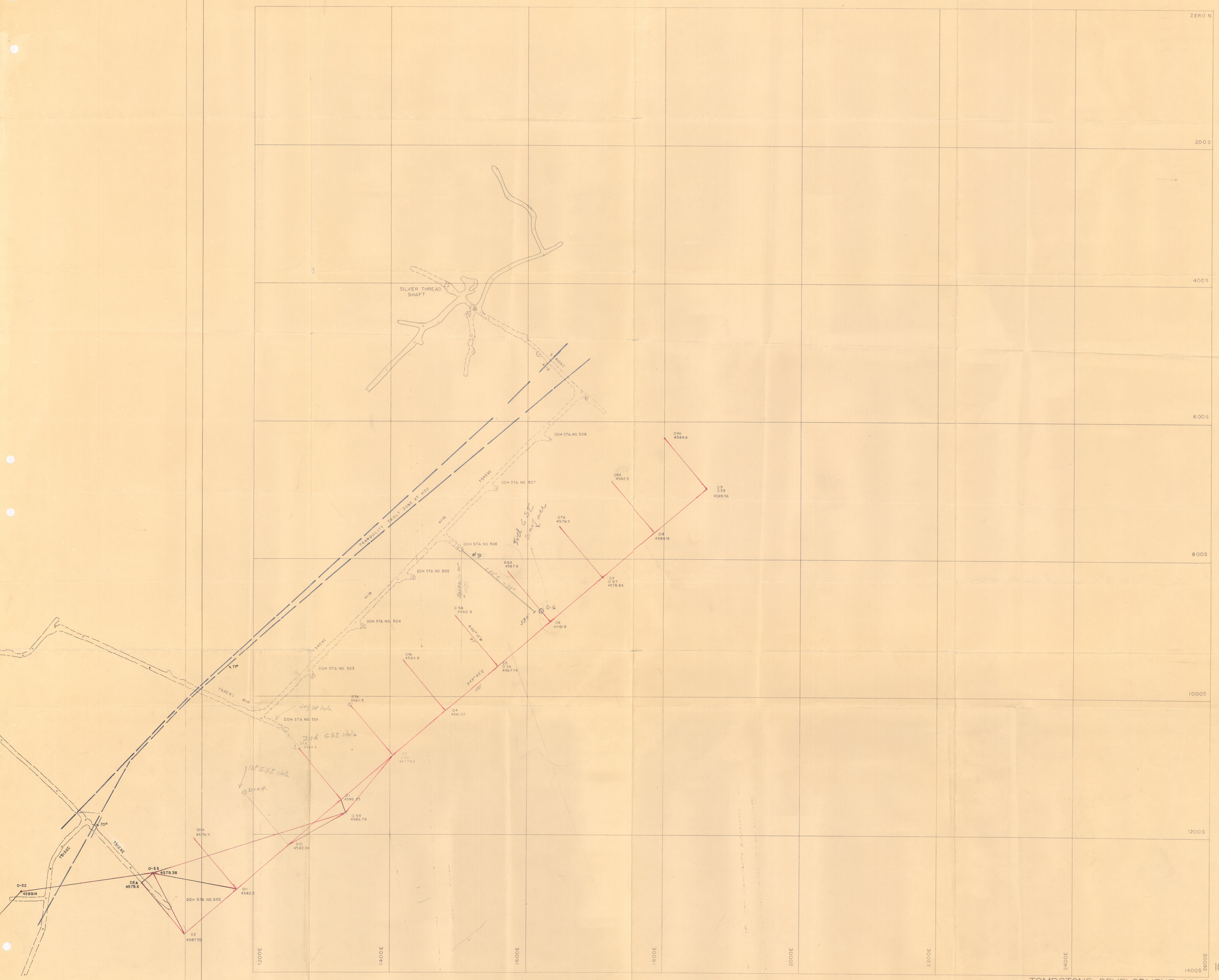

DRAWING NUMBER

D. N.	R.	P.	F.	LOC.
2014	01418	AF	516A3	

TOMBSTONE DEVELOPMENT COMPANY
TOMBSTONE DISTRICT, ARIZONA
DOWNTHROWN BLOCK - SURFACE DRILL-HOLE LOCATION PLAN
Survey by J.F.McDaniel, July 1954
FILE MAP DRAWN BY: J.F.McDaniel SCALE: 1" = 50'
DATE: 8-3-1954

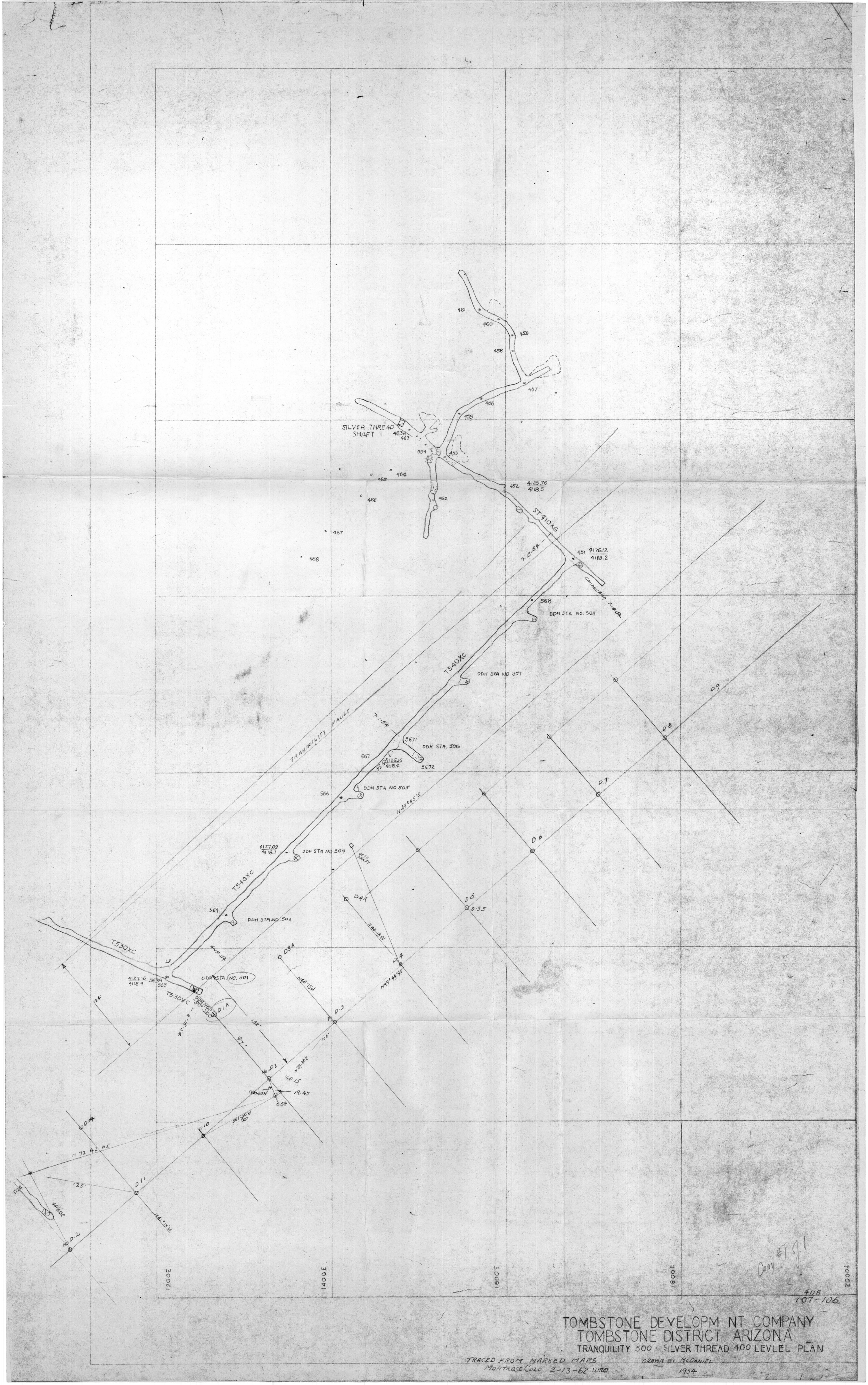

TOMBSTONE DEVELOPM NT COMPANY
TOMBSTONE DISTRICT ARIZONA
TRANQUILITY 500 - SILVER THREAD 400 LEVLEL PLAN

TRACED FROM MARKED MAPS
MONTROSE COLO 2-13-62 WRD

DRAWN BY McDANIEL
1954

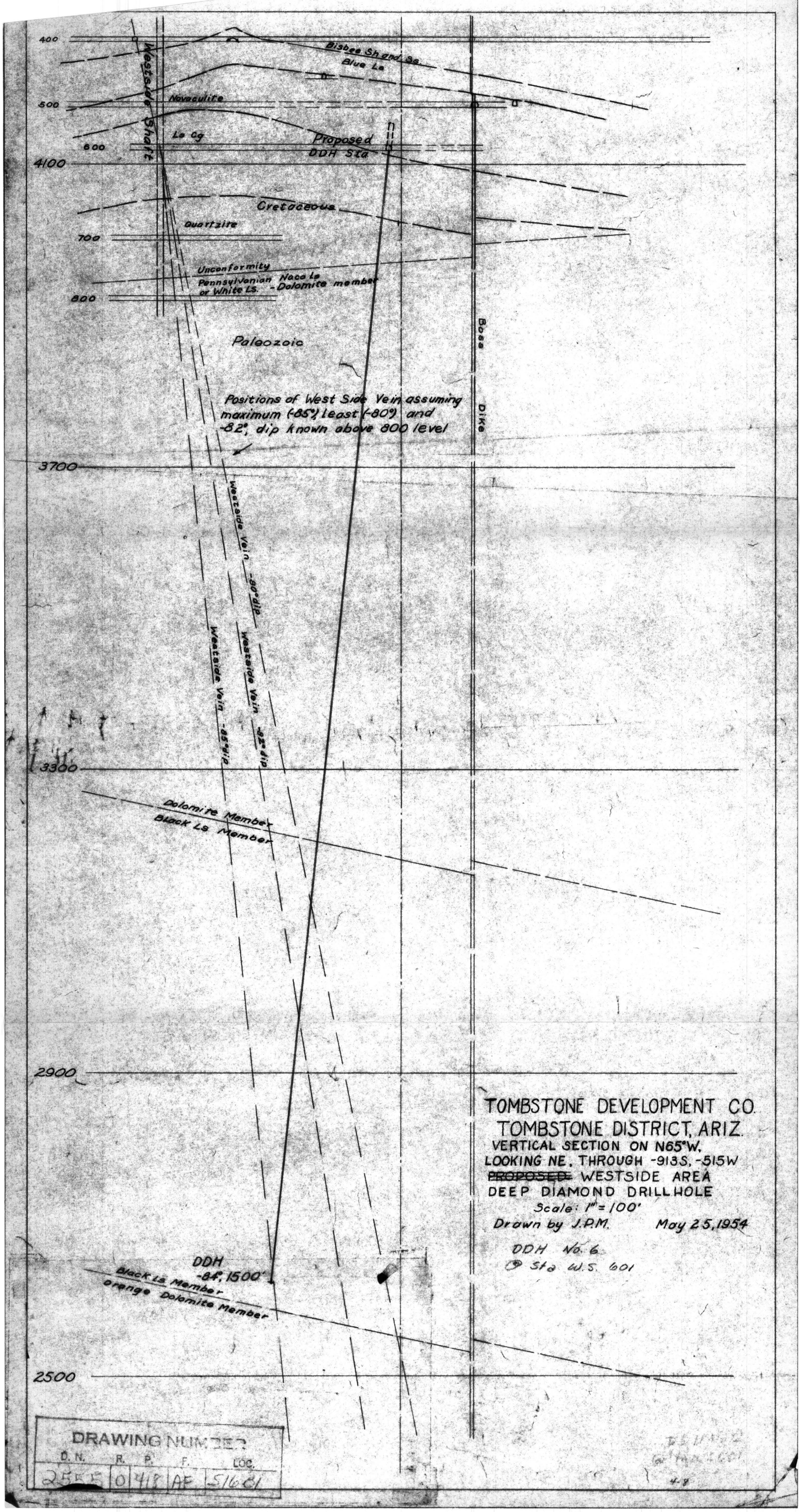
400
500
600
4100
700
800
3700
3300
2900
2500
Westside Shaft
Bisbee Sh and Ss.
Blue Ls
Novaculite
Ls Cg
Proposed
DDH Sta
Cretaceous
Quartzite
Unconformity
Pennsylvanian Naco Ls
or White Ls. - Dolomite member
Paleozoic
Boss
Dike
Positions of West Side Vein assuming
maximum (-85°), least (-80°) and
-82°, dip known above 800 level
Westside Vein -80° dip
Westside Vein -82° dip
Westside Vein -85° dip
Dolomite Member
Black Ls Member
DDH
-84°, 1500'
Black Ls Member
Orange Dolomite Member
TOMBSTONE DEVELOPMENT CO.
TOMBSTONE DISTRICT, ARIZ.
VERTICAL SECTION ON N65°W.
LOOKING NE. THROUGH -913S, -515W
~~PROPOSED~~ WESTSIDE AREA
DEEP DIAMOND DRILLHOLE
Scale: 1" = 100'
Drawn by J.P.M. May 25, 1954
DDH No. 6
@ Sta W.S. 601
DRAWING NUMBER
D.N. R. P. F. LOC.
2555 0 418 AF 51681

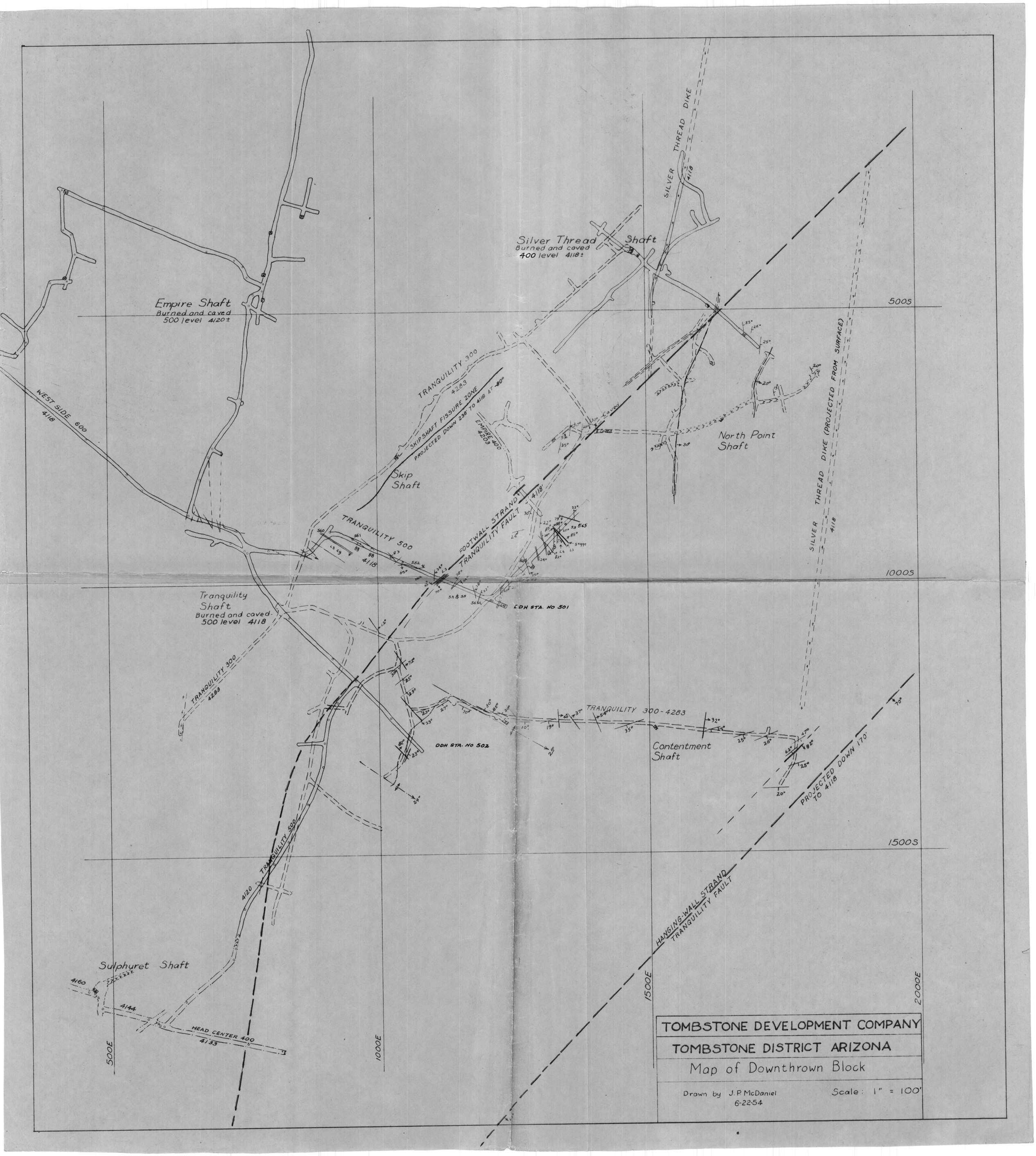

TOMBSTONE DEVELOPMENT COMPANY

TOMBSTONE DISTRICT ARIZONA

Map of Downthrown Block

Drawn by J. P. McDaniel
6-22-54

Scale: 1" = 100'

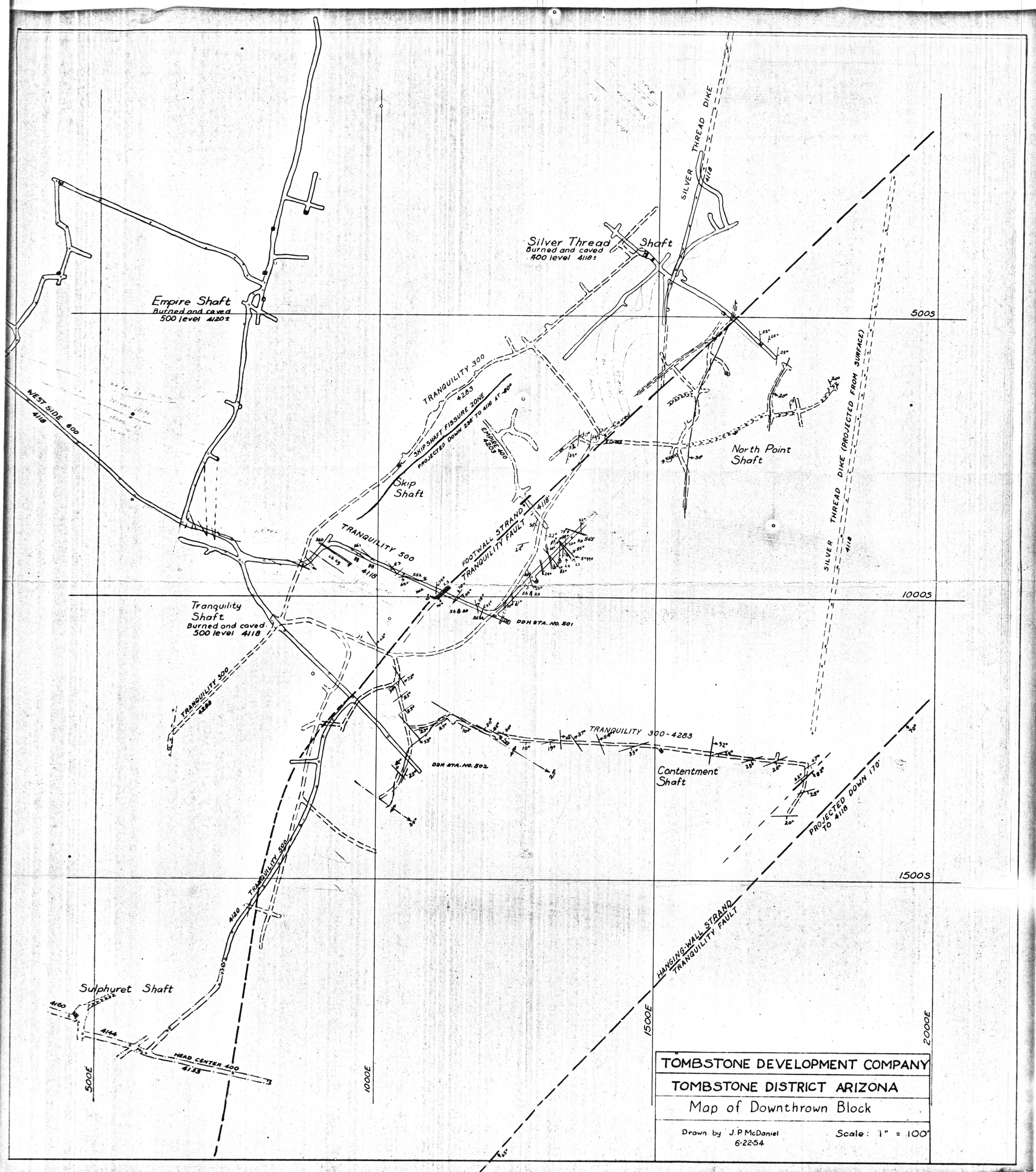

TOMBSTONE DEVELOPMENT COMPANY

TOMBSTONE DISTRICT ARIZONA

Map of Downthrown Block

Drawn by J.P McDaniel
6-22-54

Scale: 1" = 100'

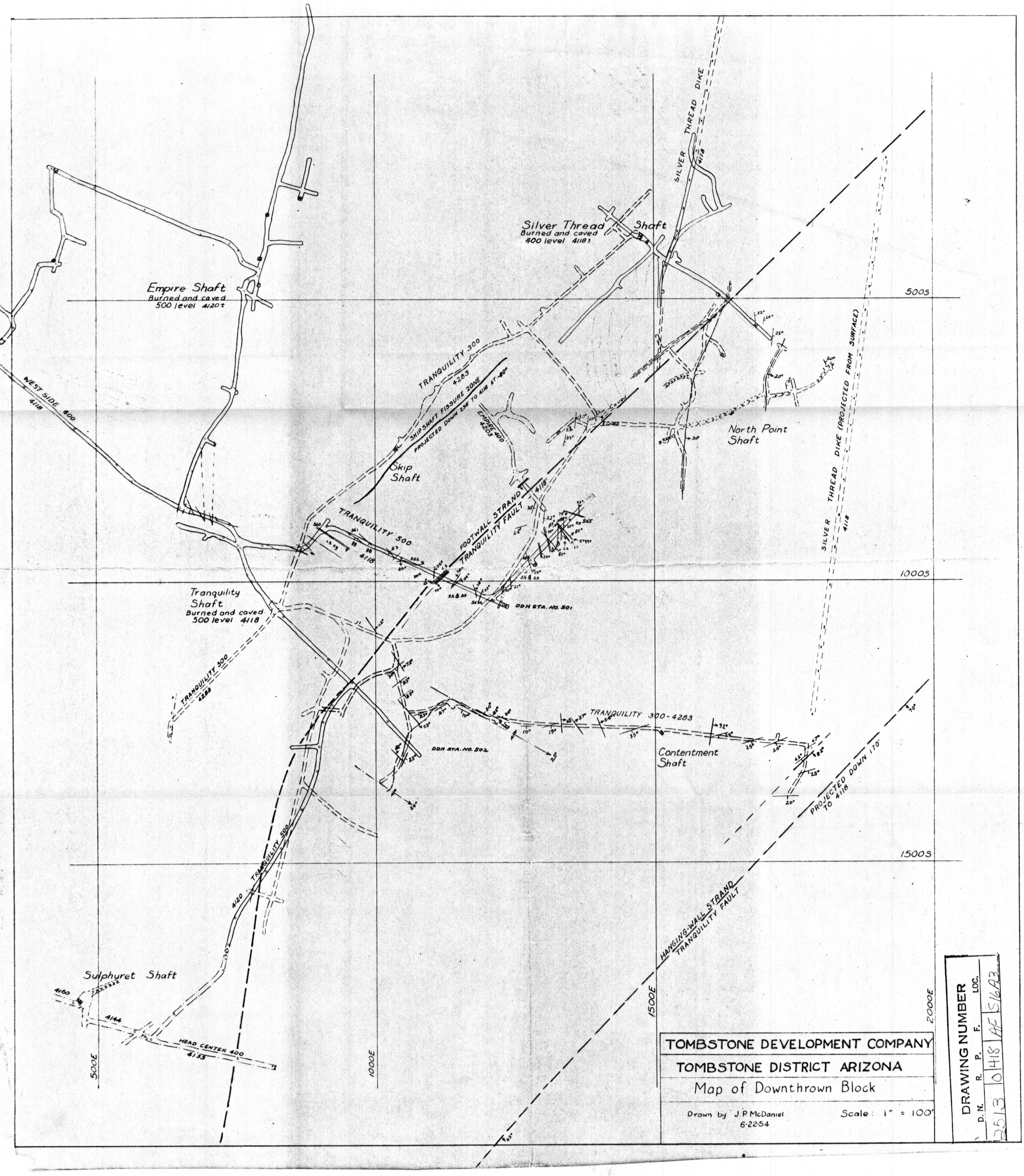
Empire Shaft
Burned and caved
500 level 4120±
Silver Thread Shaft
Burned and caved
400 level 4118±
SILVER THREAD DIKE
4118
500S
TRANQUILITY 300
4283
SKIP SHAFT FISSURE ZONE
PROJECTED DOWN 238' TO 4118 AT 80°
EMPIRE 400
4283
WEST SIDE 600
4118
Skip Shaft
North Point Shaft
SILVER THREAD DIKE (PROJECTED FROM SURFACE)
TRANQUILITY 500
FOOTWALL STRAND
TRANQUILITY FAULT
4118
10005
Tranquility Shaft
Burned and caved
500 level 4118
DDH STA. NO. 501
TRANQUILITY 300
4283
TRANQUILITY 300-4283
DDH STA. NO. 502
Contentment Shaft
PROJECTED DOWN 170' TO 4118
1500S
TRANQUILITY 500
4120
HANGING-WALL STRAND
TRANQUILITY FAULT
Sulphuret Shaft
4160
4144
HEAD CENTER 400
4133
500E
1000E
1500E
2000E
TOMBSTONE DEVELOPMENT COMPANY
TOMBSTONE DISTRICT ARIZONA
Map of Downthrown Block
Drawn by J. P. McDaniel
6-22-54
Scale: 1" = 100'
DRAWING NUMBER
D. N. 2513
R. 0
P. 418
F. AF
LOC. S16A3

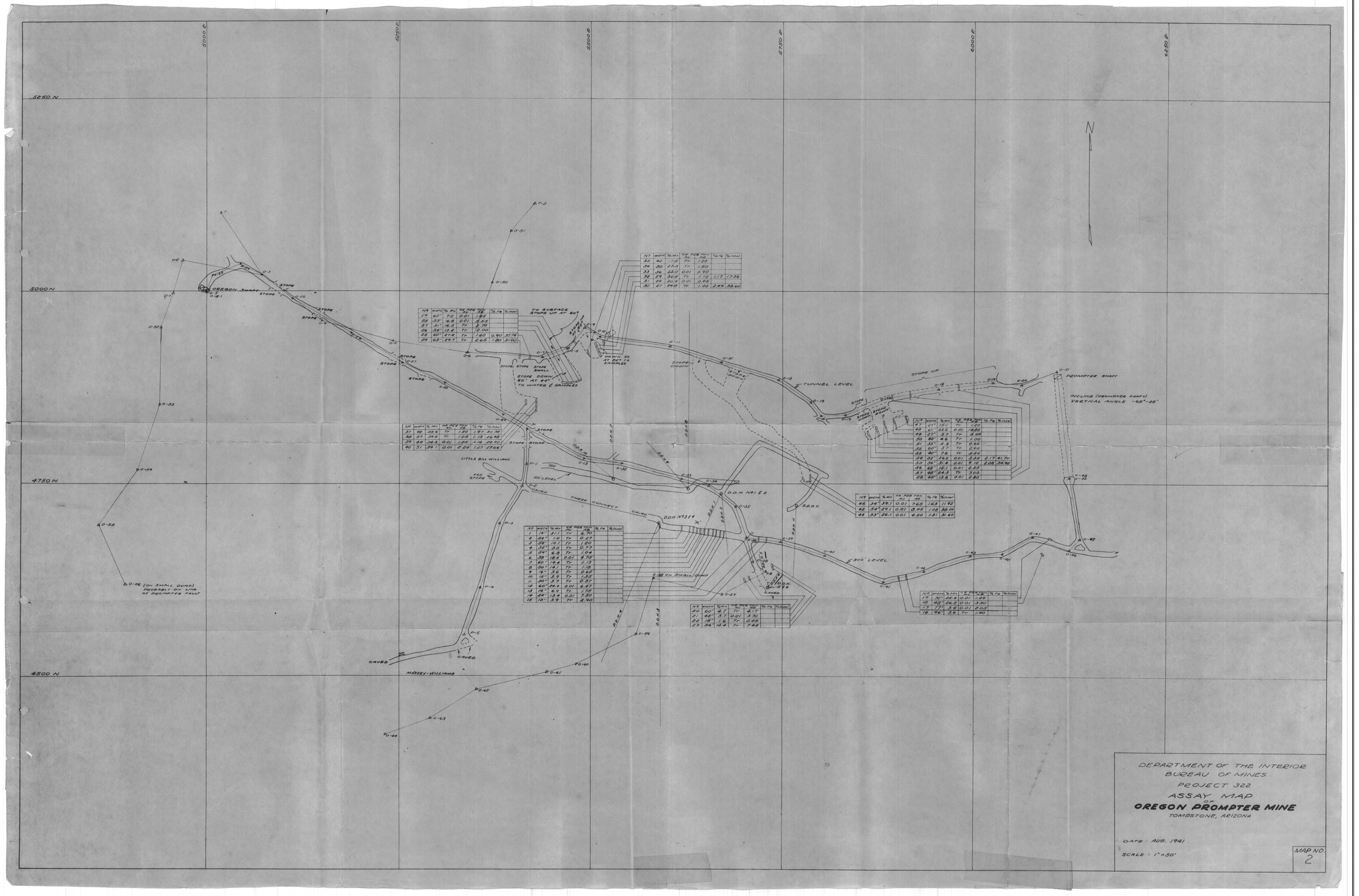

Nº	WIDTH	% Mn	OZ. PER TON Au	OZ. PER TON Ag	% Fe	% insol
35	42	1.5	Tr	1.25		
34	50	23.3	Tr	1.50		
33	46	22.0	0.01	0.90		
32	29	32.6	Tr	1.10	1.17	17.36
31	29	20.4	0.01	0.95		
30	27	24.8	Tr	1.08	2.49	38.60

Nº	WIDTH	% Mn	OZ. PER TON Au	OZ. PER TON Ag	% Fe	% insol
47	60"	7.0	0.01	1.85		
28	53"	16.8	0.01	2.55		
27	31"	16.5	Tr	2.70		
26	38"	13.2	Tr	2.00		
25	60"	27.4	Tr	1.60	0.90	37.76
24	63"	29.7	Tr	2.65	1.80	31.00

Nº	WIDTH	% Mn	OZ. PER TON Au	OZ. PER TON Ag	% Fe	% insol
37	48	25.6	Tr	1.20	1.97	30.38
38	57	34.4	Tr	1.05	1.13	26.48
39	44	34.2	0.01	1.25	1.14	25.20
40	51	39.1	0.01	2.26	1.27	27.66

Nº	WIDTH	% Mn	OZ. PER TON Au	OZ. PER TON Ag	% Fe	% insol
1	19"	31.1	Tr	6.70		
2	48"	1.0	Tr	0.27		
3	59"	10.1	Tr	1.80		
4	35"	3.0	Tr	0.77		
5	59"	6.8	Tr	1.04		
6	38"	18.6	0.01	4.75		
7	60"	14.4	Tr	2.13		
8	20"	14.1	Tr	1.18		
9	16"	3.6	Tr	0.66		
10	12"	3.9	Tr	1.35		
11	30"	3.7	Tr	0.37		
12	60"	24.9	0.01	6.47		
13	14"	6.9	Tr	1.75		
14	24"	13.4	0.01	7.30		
15	12"	3.9	Tr	2.90		

Nº	WIDTH	% Mn	OZ. PER TON Au	OZ. PER TON Ag	% Fe	% insol
20	60"	4.7	Tr	4.7		
21	48"	3.7	0.01	3.70		
22	18"	1.6	Tr	0.45		
23	36"	14.2	Tr	7.42		

Nº	WIDTH	% Mn	OZ. PER TON Au	OZ. PER TON Ag	% Fe	% insol
46	34"	39.1	0.01	7.65	1.63	11.92
45	34"	29.1	0.01	3.45	1.06	38.00
44	33"	26.1	0.01	4.20	1.81	31.60

Nº	WIDTH	% Mn	OZ. PER TON Au	OZ. PER TON Ag	% Fe	% insol
7	21"	15.1	Tr	1.20		
48	60"	23.2	0.01	14.85		
49	27"	5.7	Tr	5.60		
50	60"	4.6	Tr	1.00		
51	33"	2.2	Tr	0.80		
52	60"	3.7	Tr	2.20		
53	40"	7.6	Tr	5.50		
54	33"	26.2	0.01	3.35	2.17	41.70
55	36"	31.4	0.01	9.10	2.08	34.90
56	68"	15.1	0.01	2.55		
57	48"	24.3	Tr	7.00		
58	48"	13.6	0.01	2.80		

Nº	WIDTH	% Mn	OZ. PER TON Au	OZ. PER TON Ag	% Fe	% insol
9	32"	25.4	0.01	1.85		
10	49"	26.2	0.01	3.30		
12	77"	3.6	0.01	2.05		
16	46"	3.6	Tr	1.40		

DEPARTMENT OF THE INTERIOR
BUREAU OF MINES
PROJECT 322

ASSAY MAP OF OREGON PROMPTER MINE

TOMBSTONE, ARIZONA

DATE: AUG. 1941

SCALE: 1" = 50'

MAP NO. 2

SECTION THROUGH SHAFT

SECTION LOOKING NORTH

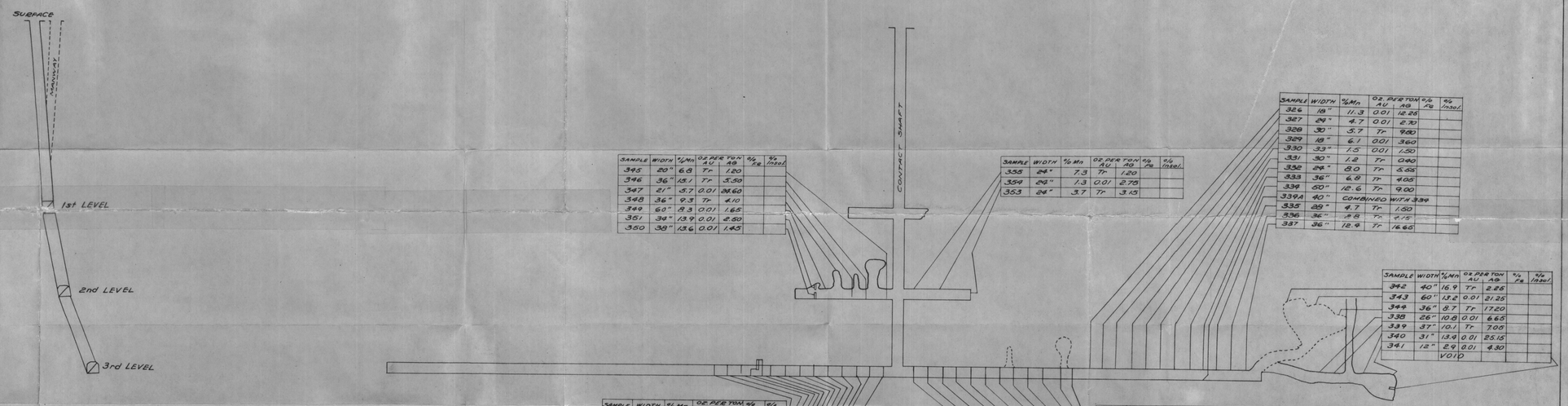

SAMPLE	WIDTH	% Mn	OZ. PER TON AU	OZ. PER TON AG	% Pb	% Insol.
345	20"	6.8	Tr	1.20		
346	36"	18.1	Tr	3.50		
347	21"	5.7	0.01	28.60		
348	36"	9.3	Tr	4.10		
349	60"	8.3	0.01	1.65		
351	34"	13.9	0.01	2.50		
350	38"	13.6	0.01	1.45		

SAMPLE	WIDTH	% Mn	OZ. PER TON AU	OZ. PER TON AG	% Pb	% Insol.
335	24"	7.3	Tr	1.20		
354	24"	1.3	0.01	2.75		
353	24"	3.7	Tr	3.15		

SAMPLE	WIDTH	% Mn	OZ. PER TON AU	OZ. PER TON AG	% Pb	% Insol.
326	18"	11.3	0.01	12.25		
327	24"	4.7	0.01	2.75		
328	30"	5.7	Tr	9.00		
329	18"	6.1	0.01	3.60		
330	33"	1.5	0.01	1.50		
331	30"	1.0	Tr	0.90		
332	24"	8.0	Tr	5.50		
333	36"	6.8	Tr	4.05		
334	50"	12.6	Tr	9.00		
334A	40"	COMBINED WITH 334				
335	25"	4.7	Tr	1.50		
336	36"	2.8	Tr	2.15		
337	36"	12.4	Tr	16.65		

SAMPLE	WIDTH	% Mn	OZ. PER TON AU	OZ. PER TON AG	% Pb	% Insol.
342	40"	16.9	Tr	2.25		
343	60"	13.2	0.01	21.25		
344	36"	8.7	Tr	17.20		
339	26"	10.8	0.01	6.65		
339	37"	10.1	Tr	7.00		
340	31"	13.4	0.01	25.15		
341	12"	2.9	0.01	4.30		
		VOID				

SAMPLE	WIDTH	% Mn	OZ. PER TON AU	OZ. PER TON AG	% Pb	% Insol.
313	34"	0.6	Tr	0.20		
312	30"	12.5	0.01	0.85		
311	34"	14.0	0.01	4.40		
310	36"	25.1	Tr	1.05	5.04	21.80
310A	24"	COMBINED WITH 310				
309	33"	14.0	0.01	6.20		
308	24"	27.9	Tr	0.40	5.04	31.54
307	40"	4.2	Tr	NONE		
306	39"	1.9	Tr	0.20		
305	33"	11.1	Tr	2.75		
304	60"	20.5	0.02	10.90		
303	28"	15.4	0.01	4.40		
302	30"	2.1	Tr	0.30		
301	40"	15.0	Tr	2.35		

SAMPLE	WIDTH	% Mn	OZ. PER TON AU	OZ. PER TON AG	% Pb	% Insol.
325	48"	8.6	0.01	15.35		
324	30"	15.3	0.01	22.90		
323	36"	5.2	0.01	7.65		
322	26"	3.0	0.01	3.30		
321	38"	9.6	Tr	7.90		
320	32"	8.2	0.01	3.05		
319	24"	8.8	Tr	2.55		
318	24"	6.1	Tr	4.20		
317	12"	8.2	0.01	3.50		
316	14"	10.6	Tr	6.05		
315	28"	2.4	Tr	0.60		
314	29"	0.8	Tr	0.25		

UNITED STATES
DEPARTMENT OF THE INTERIOR
BUREAU OF MINES

TOMBSTONE DISTRICT
PROJECT 322

ASSAY MAP OF CONTACT MINE

SCALE 1" = 40'

DATE AUG. 29, 1941

MAP NO.
6

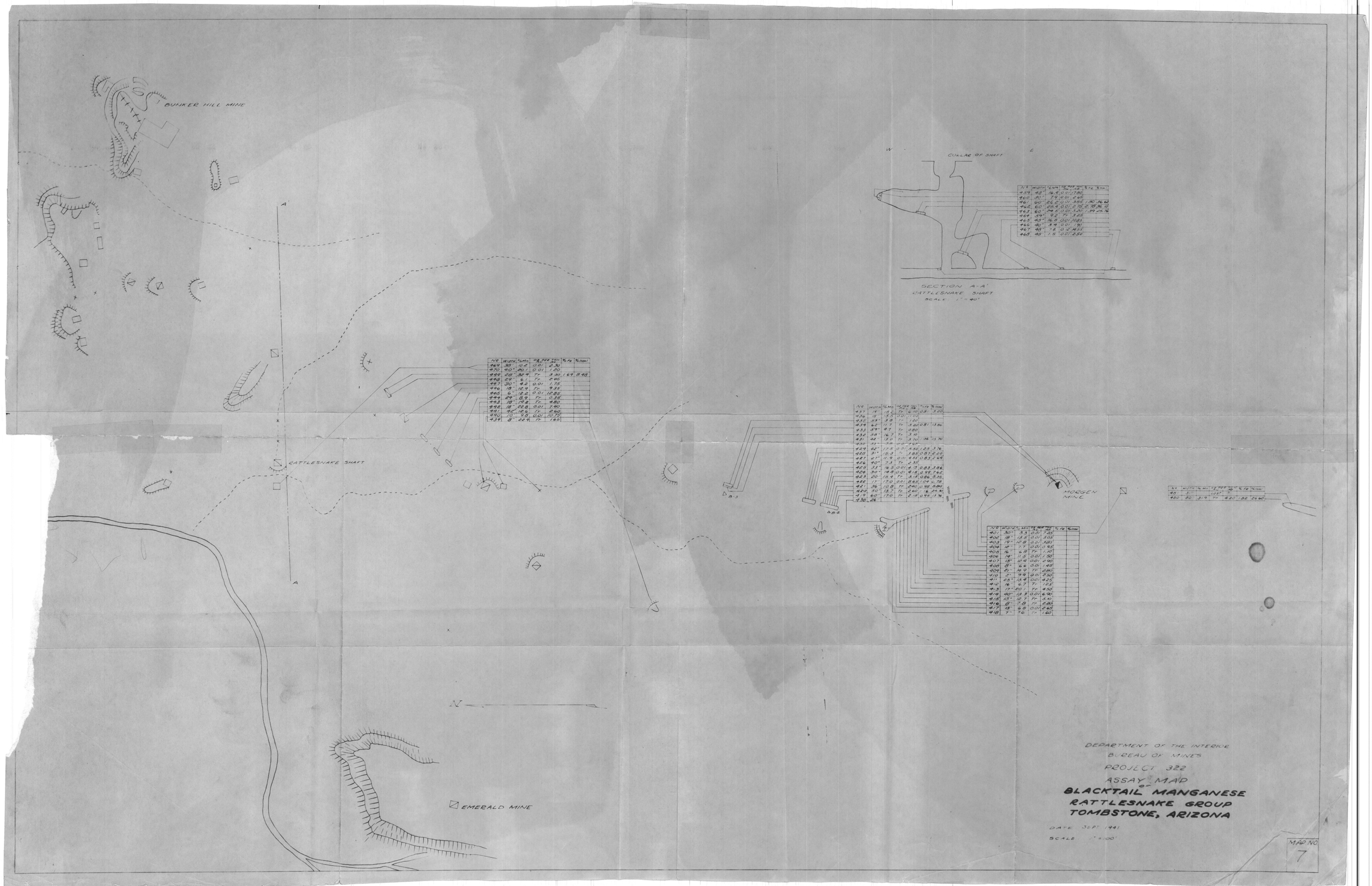
BUNKER HILL MINE
RATTLESNAKE SHAFT
A
A'
N
EMERALD MINE
W
E
COLLAR OF SHAFT
SECTION A-A'
RATTLESNAKE SHAFT
SCALE 1" = 40'
MORGEN MINE
DEPARTMENT OF THE INTERIOR
BUREAU OF MINES
PROJECT 322
ASSAY MAP
BLACKTAIL MANGANESE
RATTLESNAKE GROUP
TOMBSTONE, ARIZONA
DATE SEPT. 1941
SCALE 1" = 100'
MAP NO.
7

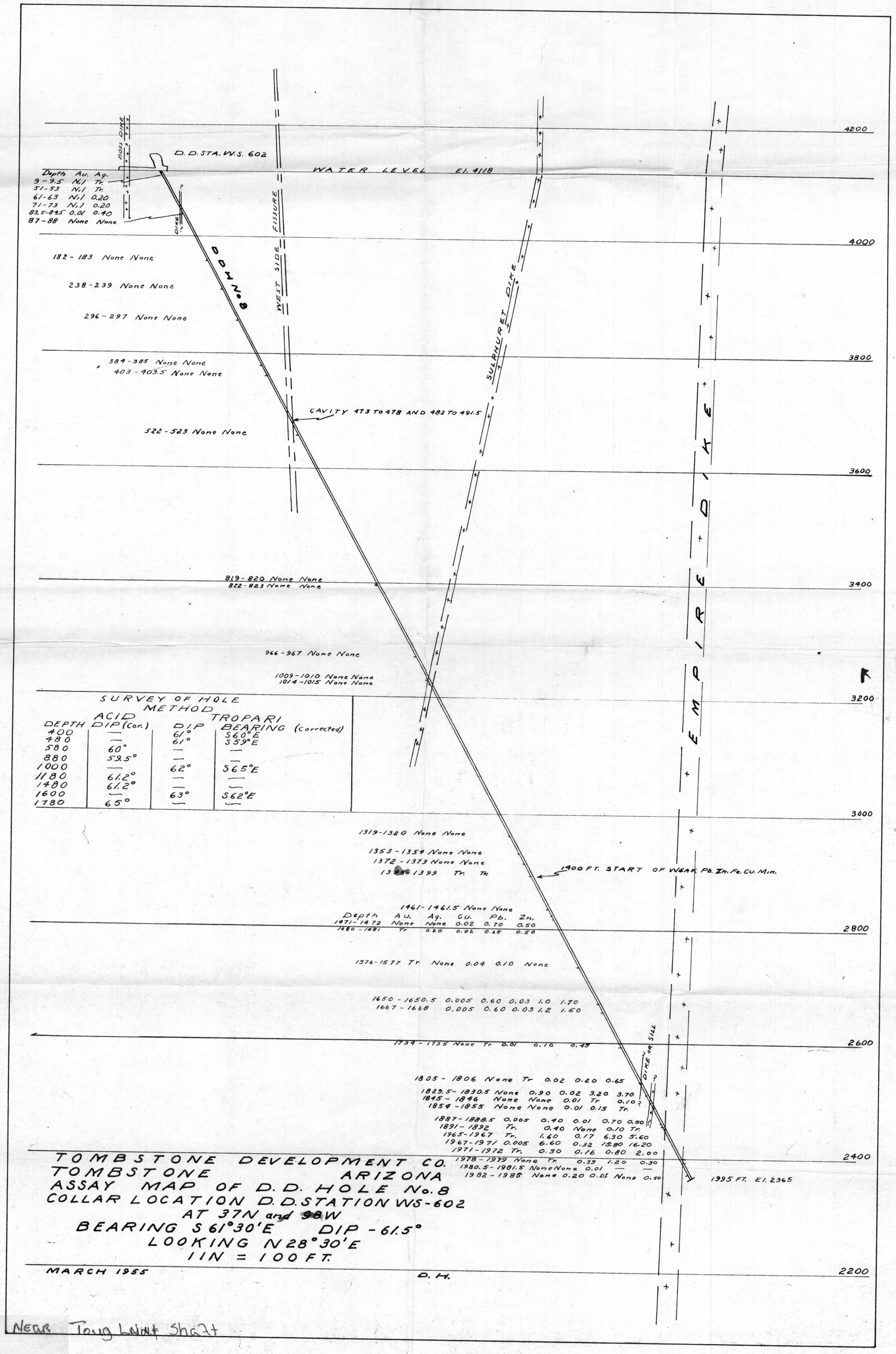

NEAR Tough Luck Shaft

From J. Kaliotoski Rept
dated May 1/56

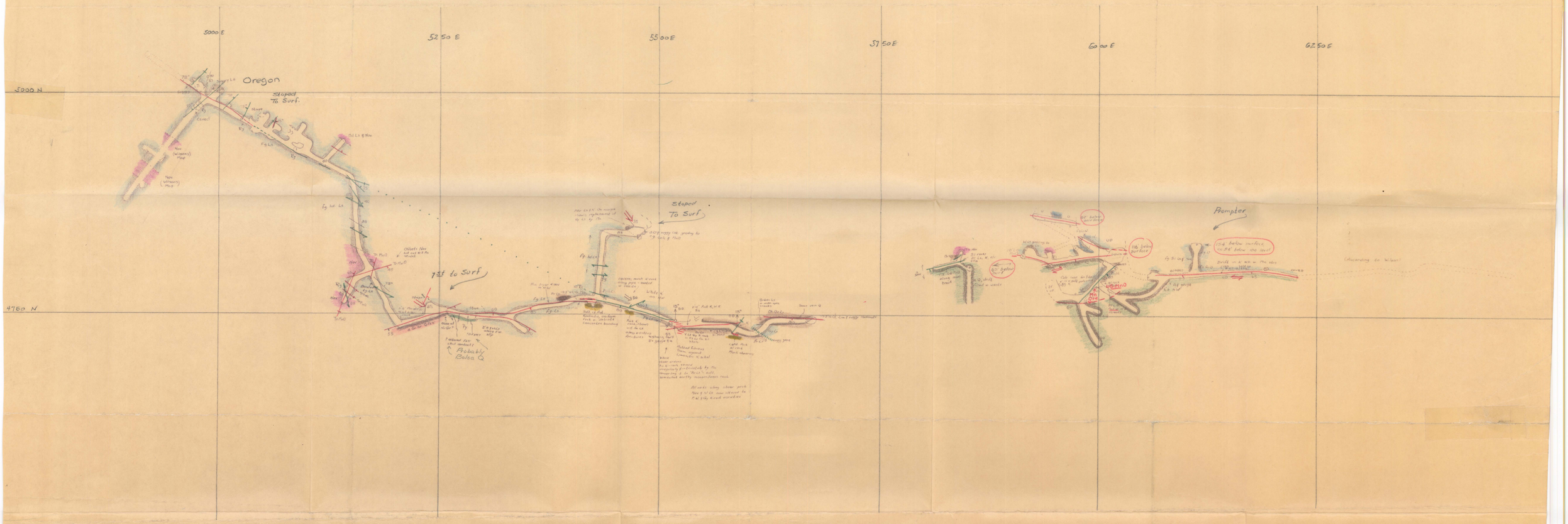

Oregon-Prompter, 1st Level
1" = 50'
J.K.

DRAWING NUMBER

D. N.	R.	P.	F.	LOC.
2562	0	418	HF	516B3



Oregon- Prompter, 2nd Level

1" = 50'

J.K.

DRAWING NUMBER

D. N.	R.	P.	F.	LOC.
2563	D	418	AF	51683

From J. Kalinkowski
Report May 1, 1956



Oregon- Prompter, 3rd Level

1"=50'

J.K.

DRAWING NUMBER

D. N.	R.	P.	F.	LOC.
2564	10	48	AF	51683