CONTACT INFORMATION
Mining Records Curator
Arizona Geological Survey
416 W. Congress St., Suite 100
Tucson, Arizona 85701
602-771-1601
http://www.azgs.az.gov
inquiries@azgs.az.gov

The following file is part of the JABA, Inc. Tombstone Mining Records

ACCESS STATEMENT

These digitized collections are accessible for purposes of education and research. We have indicated what we know about copyright and rights of privacy, publicity, or trademark. Due to the nature of archival collections, we are not always able to identify this information. We are eager to hear from any rights owners, so that we may obtain accurate information. Upon request, we will remove material from public view while we address a rights issue.

CONSTRAINTS STATEMENT

The Arizona Geological Survey does not claim to control all rights for all materials in its collection. These rights include, but are not limited to: copyright, privacy rights, and cultural protection rights. The User hereby assumes all responsibility for obtaining any rights to use the material in excess of "fair use."

The Survey makes no intellectual property claims to the products created by individual authors in the manuscript collections, except when the author deeded those rights to the Survey or when those authors were employed by the State of Arizona and created intellectual products as a function of their official duties. The Survey does maintain property rights to the physical and digital representations of the works.

QUALITY STATEMENT

The Arizona Geological Survey is not responsible for the accuracy of the records, information, or opinions that may be contained in the files. The Survey collects, catalogs, and archives data on mineral properties regardless of its views of the veracity or accuracy of those data.

Volume 4 ; Book 2 0057

TOMBSTONE

Mining District

Cochise County

ARIZONA

Misc. TMD Maps (Not Dated)

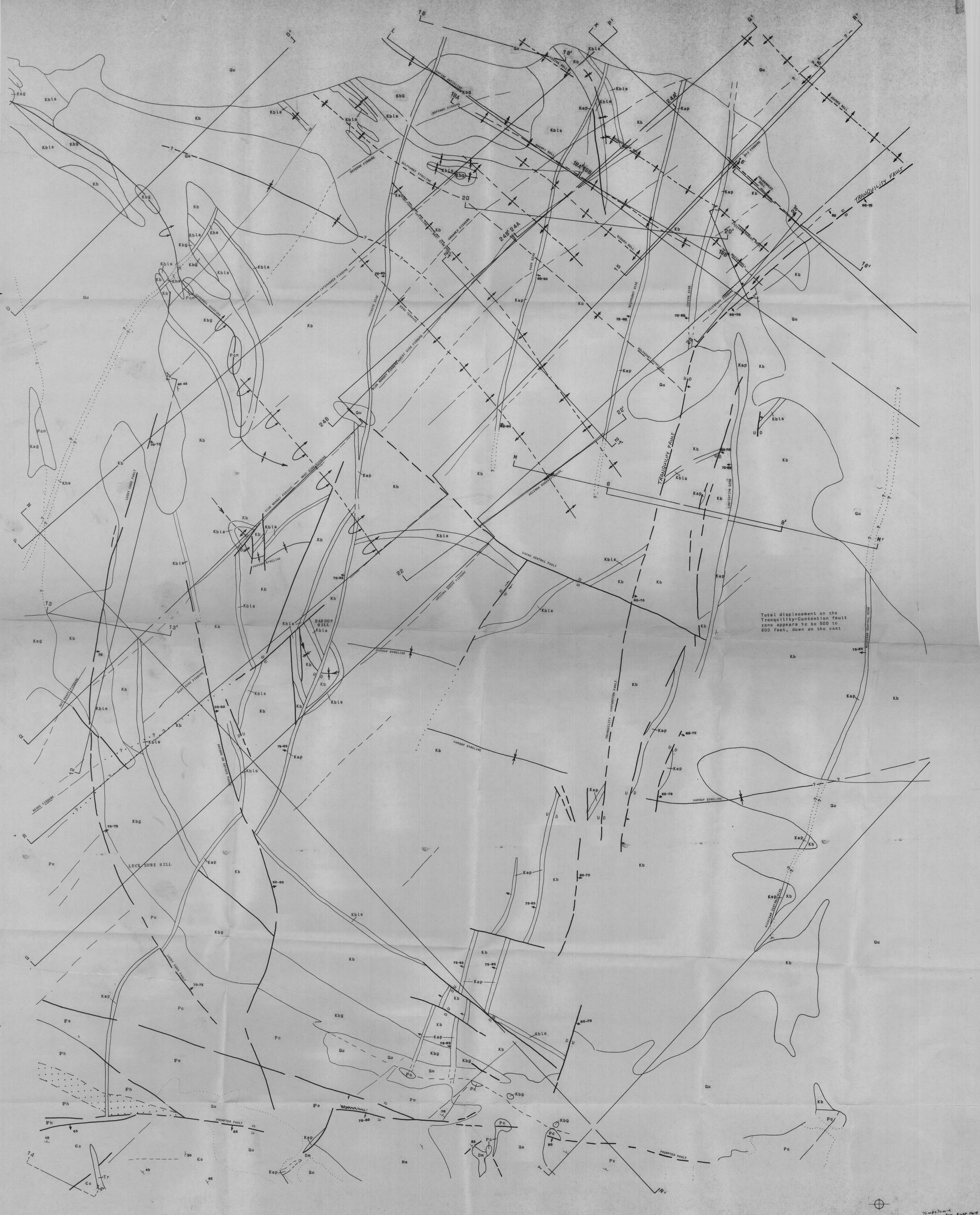

Tombstone Geology for Right Half of 1"=200' inset #s

UNITED STATES
DEPARTMENT OF THE INTERIOR
GEOLOGICAL SURVEY
UNITED STATES
DEPARTMENT OF THE ARMY
CORPS OF ENGINEERS
FAIRBANK QUADRANGLE
ARIZONA—COCHISE CO.
7.5 MINUTE SERIES (TOPOGRAPHIC)
TOMBSTONE QUADRANGLE
ARIZONA—COCHISE CO.
7.5 MINUTE SERIES (TOPOGRAPHIC)
NE/4 TOMBSTONE 15' QUADRANGLE
Fairbank
Boquillas Ranch
SAN JUAN DE LAS BOQUILLAS Y NOGALES
San Pedro River
FORT HUACHUCA
MILITARY RESERVATION
Charleston
Lindsey Ranch
The Three Brothers Hills
TOMBSTONE
The Dome
Comstock Hill
Tombstone
Walnut Gulch
Fox Ranch
Uncle Sam Hill
Military Hill
Ajax Hill
Mapped by the Army Map Service
Published for civil use by the Geological Survey
Control by USGS, USC&GS, and USCE
Topography from aerial photographs by photogrammetric methods
Aerial photographs taken 1951. Field check 1952
Polyconic projection. 1927 North American datum
10,000-foot grid based on Arizona coordinate system, east zone
Unchecked elevations are shown in brown
Dashed land lines indicate approximate locations
1000-meter Universal Transverse Mercator grid ticks, zone 12, shown in blue
UTM GRID AND 1952 MAGNETIC NORTH DECLINATION AT CENTER OF SHEET
SCALE 1:24000
CONTOUR INTERVAL 25 FEET
DATUM IS MEAN SEA LEVEL
THIS MAP COMPLIES WITH NATIONAL MAP ACCURACY STANDARDS
FOR SALE BY U.S. GEOLOGICAL SURVEY, DENVER, COLORADO 80225, OR WASHINGTON, D.C. 20242
A FOLDER DESCRIBING TOPOGRAPHIC MAPS AND SYMBOLS IS AVAILABLE ON REQUEST
ROAD CLASSIFICATION
FAIRBANK, ARIZ.
N3137.5—W11007.5/7.5
1952
AMS 3947 II NW—SERIES V898
Revisions shown in purple compiled by the Geological Survey from aerial photographs taken 1976. This information not field checked
Map edited 1978
XXXX = magnetic survey 1 station/100 feet
(circles) = magnetic/mercury survey 1 station/300 feet Hg
& 1 STATION/100 MAG
FOR SALE BY U.S. GEOLOGICAL SURVEY, DENVER, COLORADO 80225, OR RESTON, VIRGINIA 22092
Primary highway, all weather, hard surface
Secondary highway, all weather, hard surface
Light-duty road, all weather, improved surface
Unimproved road, fair or dry weather
Interstate Route
U.S. Route
State Route
TOMBSTONE, ARIZ.
NE/4 TOMBSTONE 15' QUADRANGLE
N3137.5—W11000/7.5
1952
PHOTOREVISED 1978
AMS 3947 II NE—SERIES V898
61
55
8



TOMBSTONE AREA

COMPILED BY

COOPER AERIAL SURVEY

T20S, R22E JOB NO. 680309

SEC. 8, 9, 10, 15, 16, 17, 20, 21, 22

SCALE: 1" = 400' C.I. = 20'

N

W E

S

P. 103?

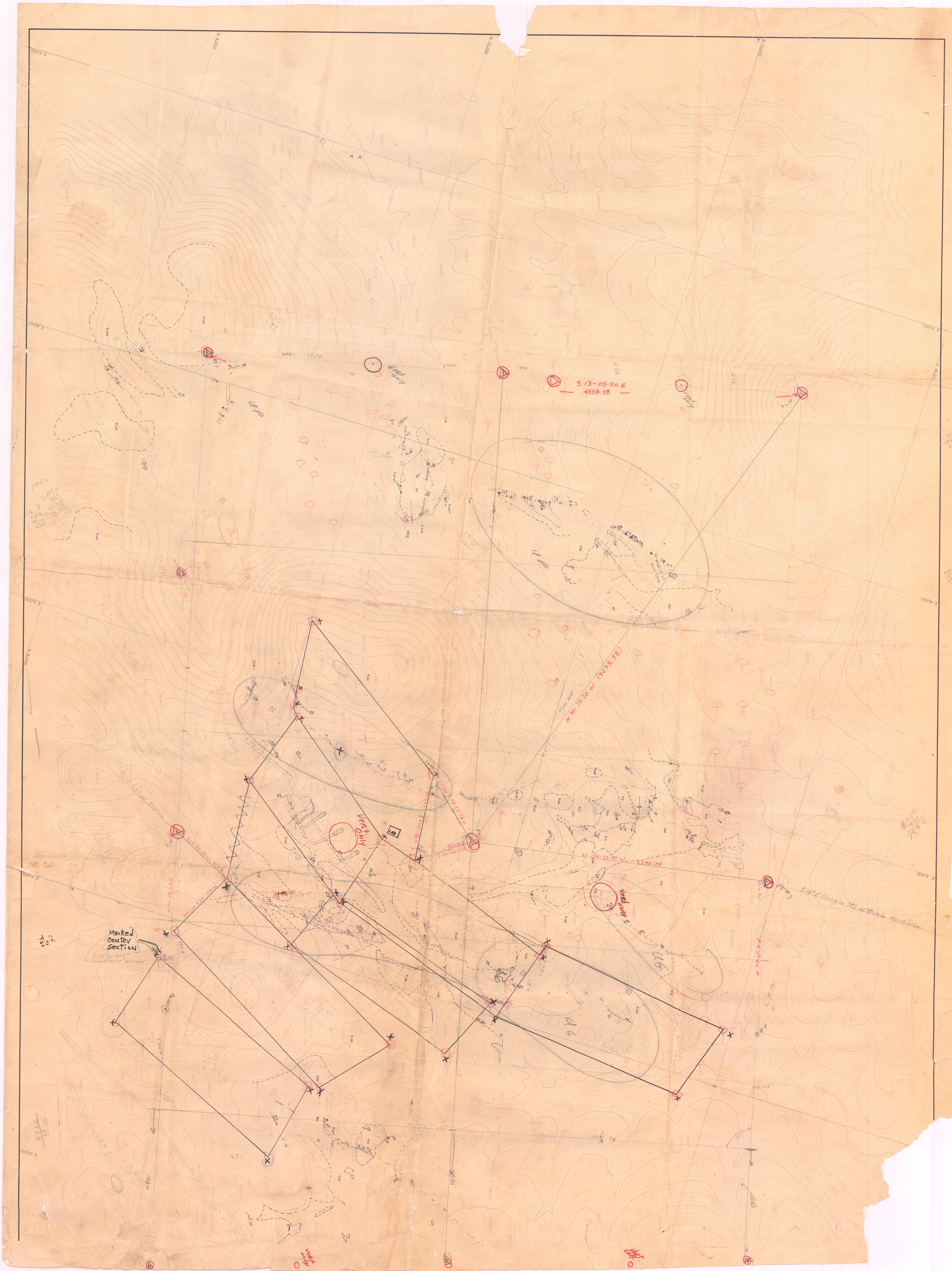
S 13-05-50 E
4558.58
N 70-33-20 W (4235.58)
N 09-23-47 W 2290.79
Vert only
Marked Center Section
LAB
LOWELL RIDGE
MAINE HILL
FOX WASH
NEAT MODEL LINE
N 9,000
N 10,000
N 12,000
E 2,000
E 4,000
E 6,000
E 8,000
E 10,000

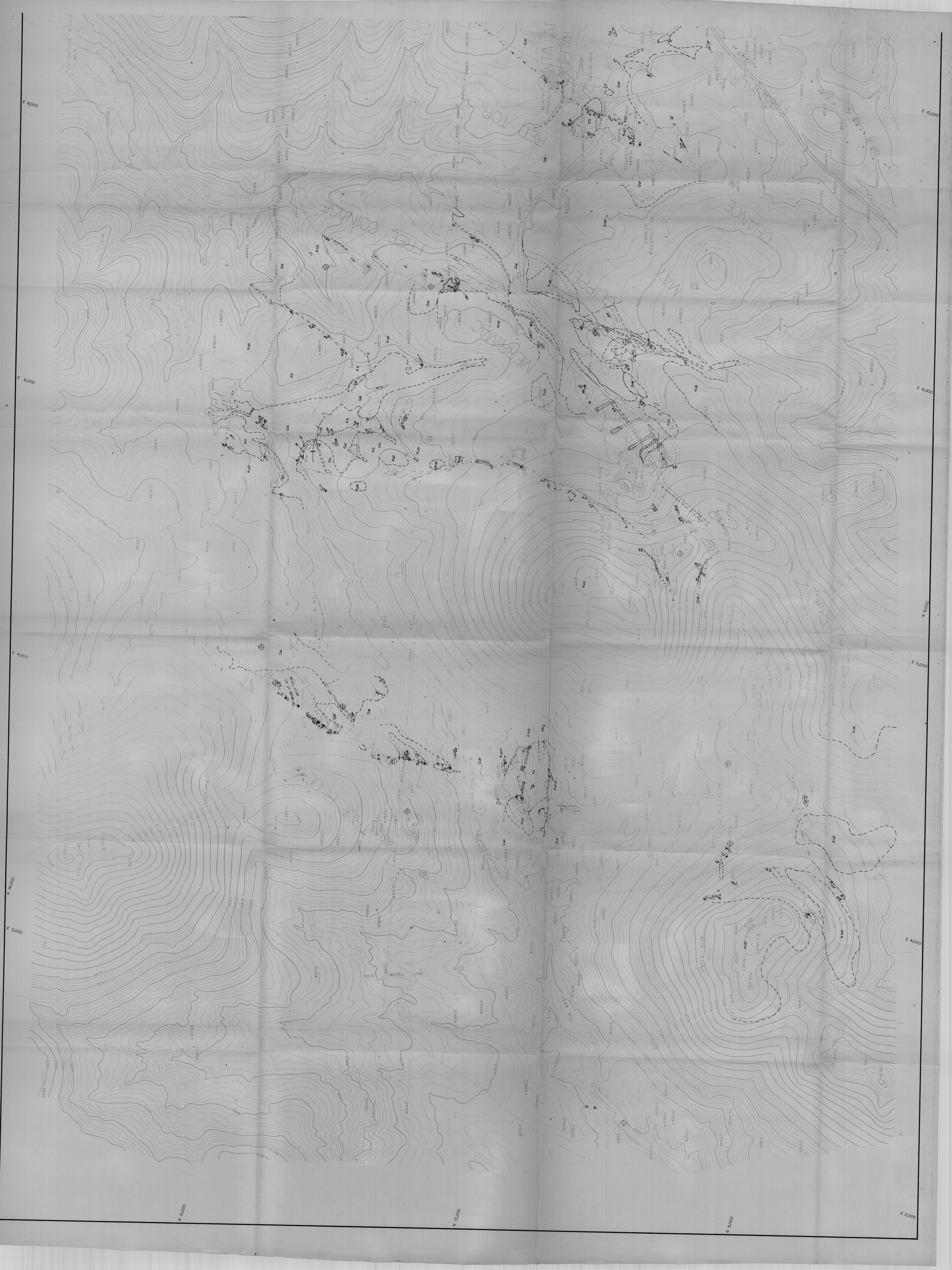
TO GUTHRIE RANCH 1 MILE
TOP
NORTH BONANZA
SANTA ANA
BONANZA
CHANCE
ERNEST ESCAPULE SR.
FRANKLIN
CHANCE
MAINE HILL
STATE OF MAINE SHAFT
LOWELL RIDGE
THE DOME
THREE BROTHERS SHAFTS
NEAT MODEL LINE
UNCLE SAM HILL
FOX WASH
Qal
Kup
Kb
cov
CTR
N 14,000
N 12,000
N 10,000
N 8,000
E 2,000
E 4,000
E 6,000
E 8,000
E 10,000

DRAWING NUMBER

D.N.	R.	P.	F.	LOC.
1020	0	105	AF	511A3

F-0048-0-105-FC-N

MAP 3

Water
BM 4117
OLD RAILROAD GRADE
Walnut Gulch
Corral
BM 4213
Water
TELEPHONE
PACIFIC
SOUTHERN
BM 4029
Walnut Gulch
Schieffelin Monument
Ruins
OLD RAILROAD GRADE
JEFFERSON DAVIS
BM 4368
The Three Brothers Hills
Guthrie Ranch
Tombstone
Water
36
31
32
32
33
34
1
6
5
5
4
3

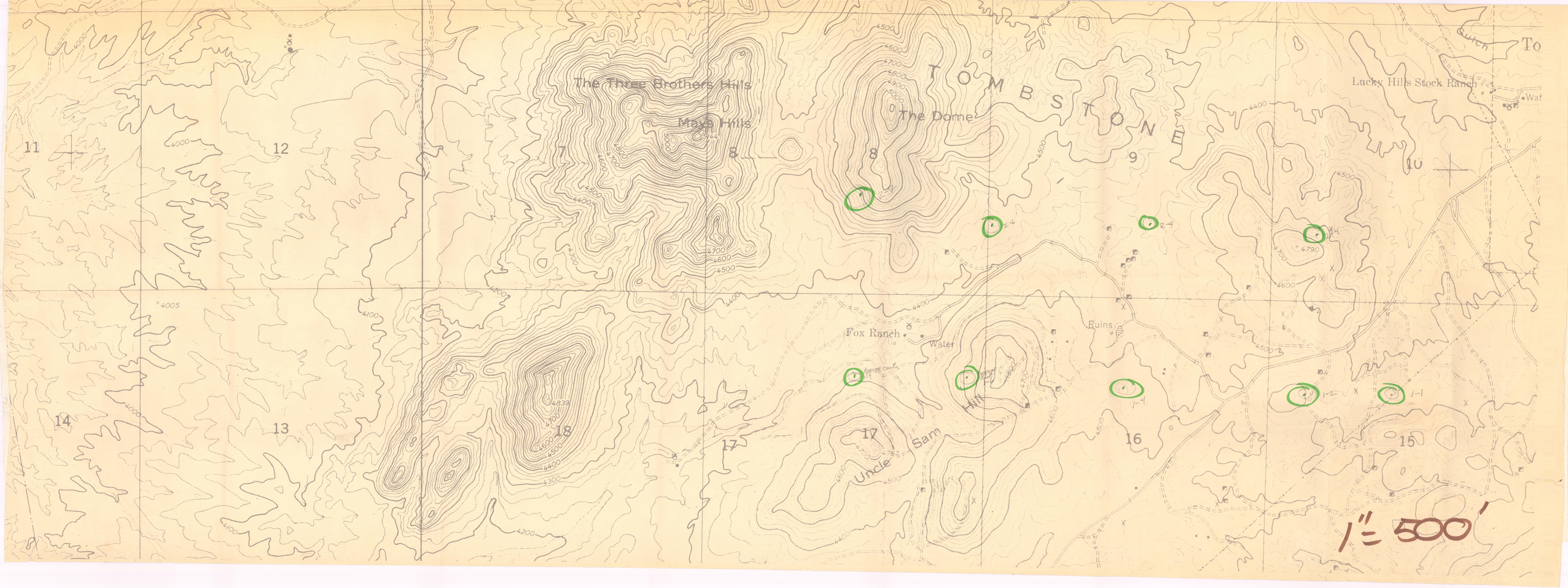
The Three Brothers Hills
Maya Hills
The Dome
TOMBSTONE
Lucky Hills Stock Ranch
Fox Ranch
Water
Ruins
Uncle Sam Hill
11
12
13
14
7
8
9
10
15
16
17
18
1" = 500'

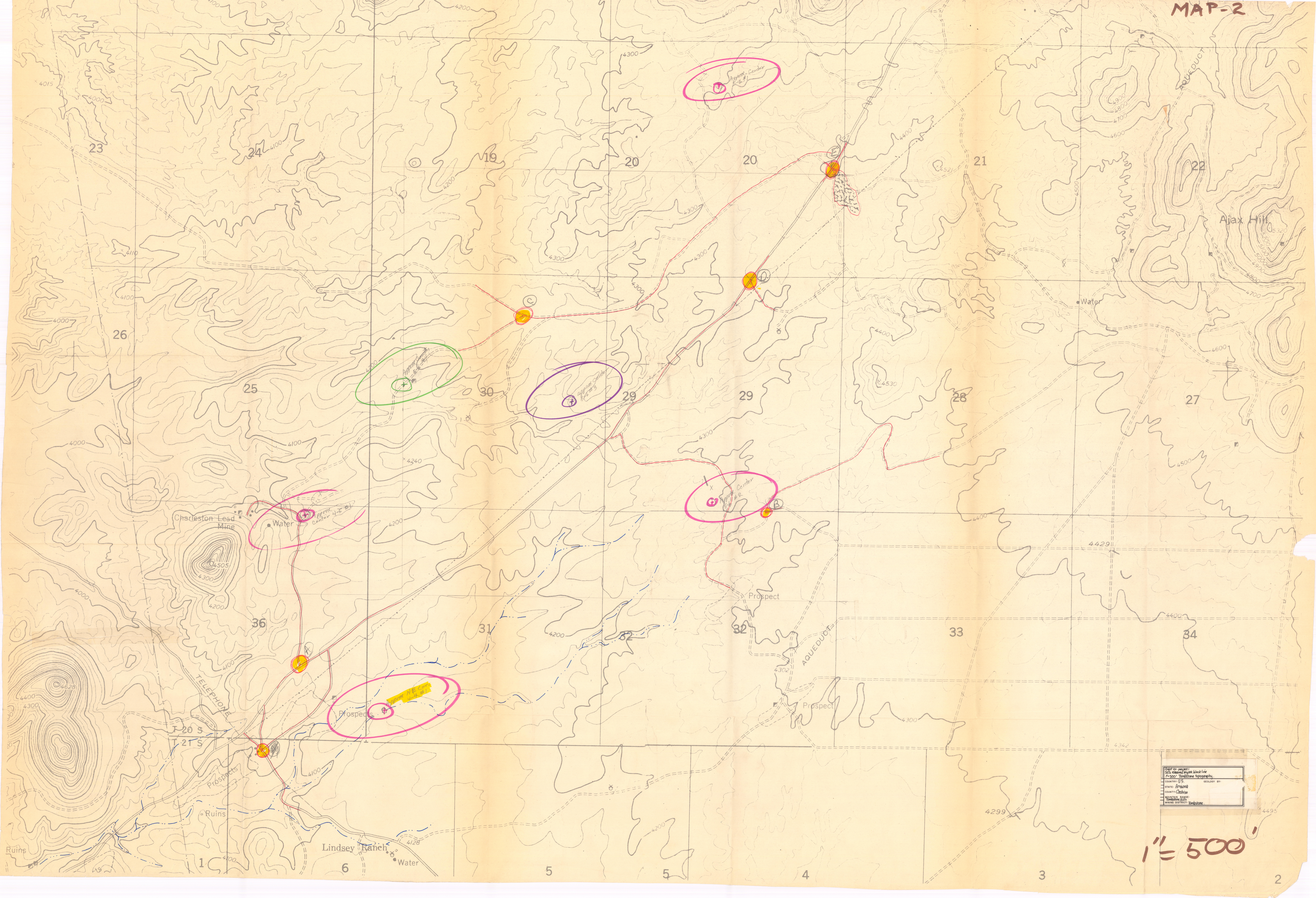
MAP-2
Ajax Hill
Water
Charleston Lead Mine
Water
Prospect
Prospect
Prospects
Ruins
Ruins
Lindsey Ranch
Water
AQUEDUCT
AQUEDUCT
TELEPHONE
T 20 S
T 21 S
1" = 500'