CONTACT INFORMATION
Mining Records Curator
Arizona Geological Survey
416 W. Congress St., Suite 100
Tucson, Arizona 85701
602-771-1601
http://www.azgs.az.gov
inquiries@azgs.az.gov

The following file is part of the Kelsey Boltz Mining Collection

ACCESS STATEMENT

These digitized collections are accessible for purposes of education and research. We have indicated what we know about copyright and rights of privacy, publicity, or trademark. Due to the nature of archival collections, we are not always able to identify this information. We are eager to hear from any rights owners, so that we may obtain accurate information. Upon request, we will remove material from public view while we address a rights issue.

CONSTRAINTS STATEMENT

The Arizona Geological Survey does not claim to control all rights for all materials in its collection. These rights include, but are not limited to: copyright, privacy rights, and cultural protection rights. The User hereby assumes all responsibility for obtaining any rights to use the material in excess of "fair use."

The Survey makes no intellectual property claims to the products created by individual authors in the manuscript collections, except when the author deeded those rights to the Survey or when those authors were employed by the State of Arizona and created intellectual products as a function of their official duties. The Survey does maintain property rights to the physical and digital representations of the works.

QUALITY STATEMENT

The Arizona Geological Survey is not responsible for the accuracy of the records, information, or opinions that may be contained in the files. The Survey collects, catalogs, and archives data on mineral properties regardless of its views of the veracity or accuracy of those data.

FILE COPY DO NOT REMOVE

PLAT DAISY MAY MINING CLAIMS OF RECORD.
CASA GRANDE MINING DIST. PINAL CO. ARIZ. UNSURVEYED AREA TWP 8S-R2E & TWP 7S-R2E
(X) COPPER ORE SHOWINGS.

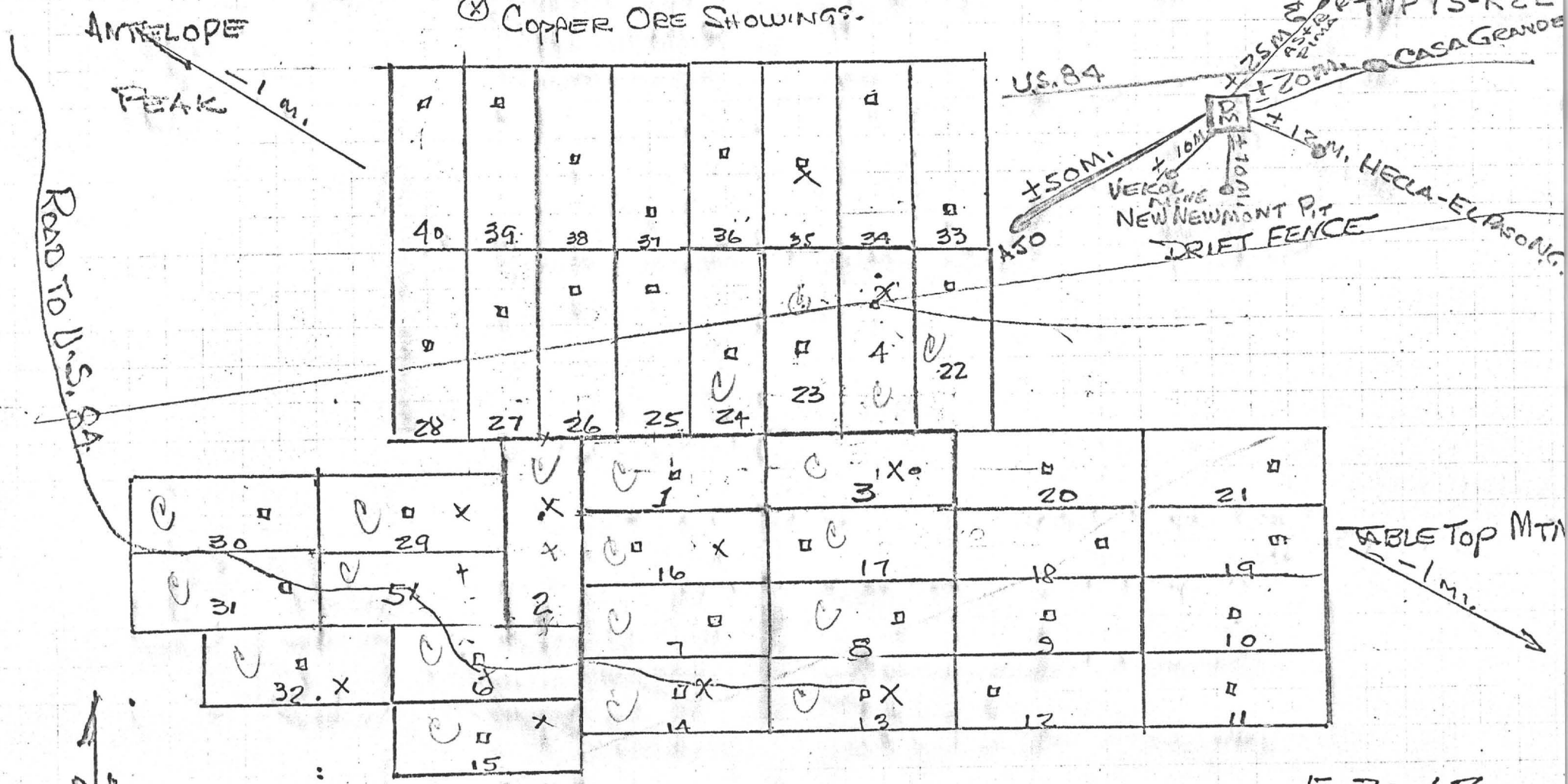

5-20-67

SCALE 1/4" = 300'

P.E & D.M. COOK, OWNERS
721 MITCHELL DR. PHOENIX ARIZ. 85014

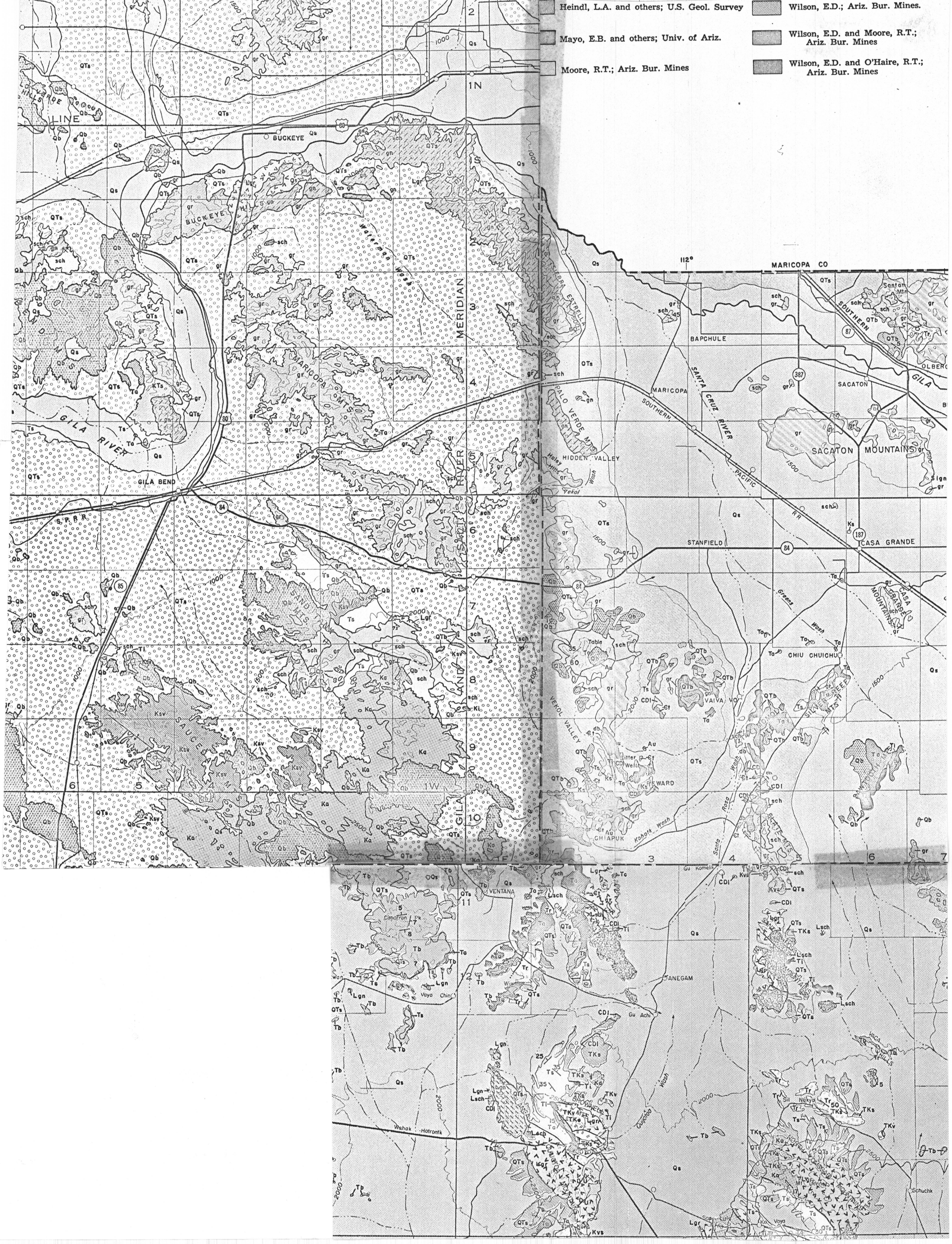
Heindl, L.A. and others; U.S. Geol. Survey
Mayo, E.B. and others; Univ. of Ariz.
Moore, R.T.; Ariz. Bur. Mines
Wilson, E.D.; Ariz. Bur. Mines.
Wilson, E.D. and Moore, R.T.; Ariz. Bur. Mines
Wilson, E.D. and O'Haire, R.T.; Ariz. Bur. Mines
MARICOPA CO
BUCKEYE
GILA BEND
GILA RIVER
MARICOPA MTS
GILA MERIDIAN
BAPCHULE
MARICOPA
SACATON
SACATON MOUNTAINS
HIDDEN VALLEY
STANFIELD
CASA GRANDE
CHIU CHUICHU
VAIVA VO
FEWARD
CHIAPUK
VENTANA
SANEGAM
SAUCEDA MTS
SANDY MTS
SOUTHERN PACIFIC RR
SANTA CRUZ RIVER
PALO VERDE MTS
SIERRA ESTRELLA
VEKOL VALLEY
Kohatk Wash
Greens Wash
Santa Rosa Wash
Chuichu Wash
Wahak Hotrontk
Schuchk
Cimarron Pk
Santan Mtn
112°

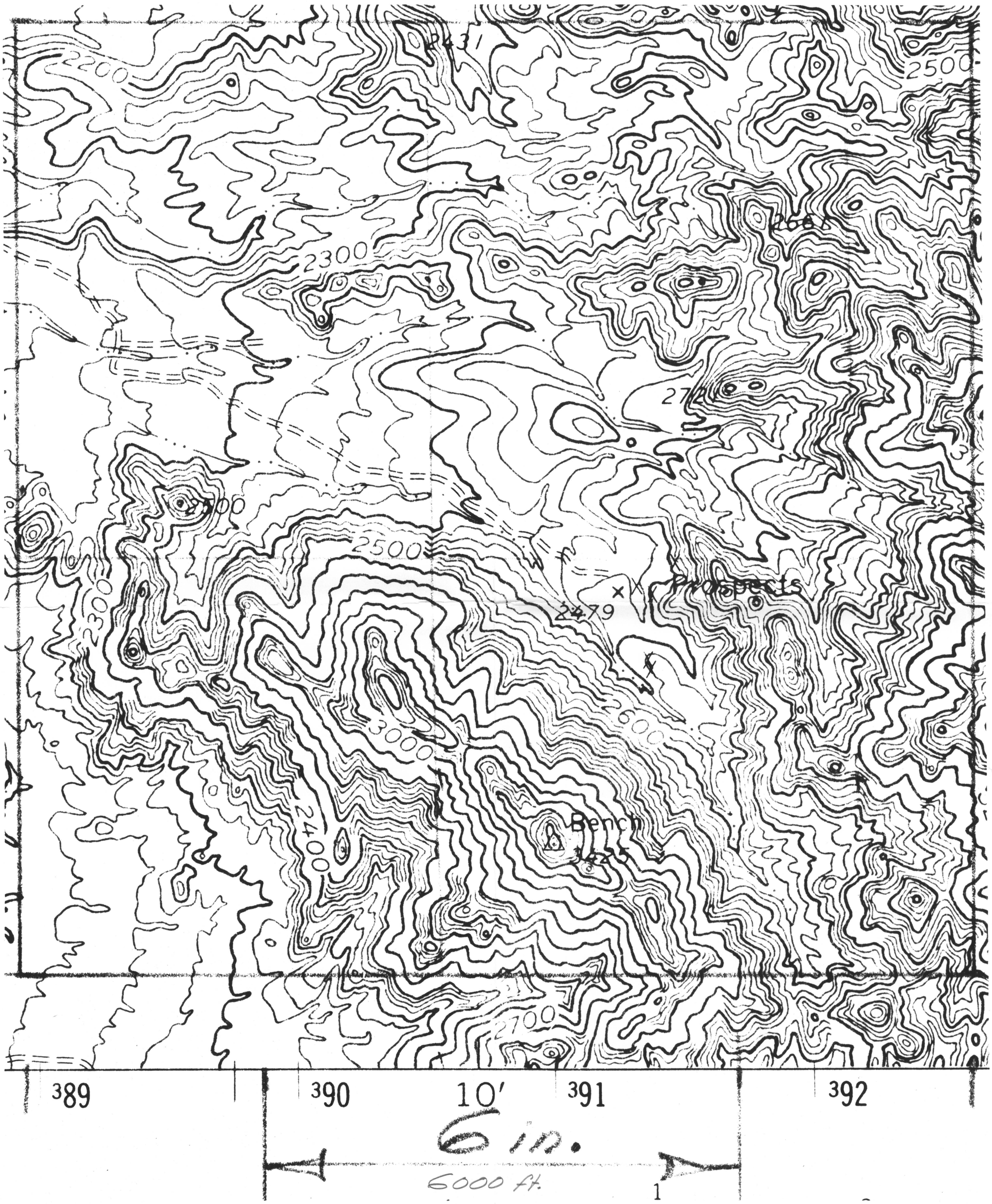
2431
2200
2500
2300
2700
2500
2300
2479
Prospects
2600
3000
2400
Bench
2700
389
390
10'
391
392
6 in.
6000 ft.